

THE CITY RECORD.

VOL. XLIV. NUMBER 13132.

NEW YORK, SATURDAY, JULY 22, 1916.

PRICE, 3 CENTS.

THE CITY RECORD.

OFFICIAL JOURNAL OF THE CITY OF NEW YORK.

Published Under Authority of Section 1526, Greater New York Charter, by the

BOARD OF CITY RECORD.

JOHN PURROY MITCHEL, Mayor.

LAMAR HARDY, CORPORATION COUNSEL.

WILLIAM A. PRENDERGAST, COMPTROLLER.

DAVID FERGUSON, SUPERVISOR.

Supervisor's Office, Municipal Building, 8th floor.

Published daily, at 9 a. m., except legal holidays, at Nos. 96 and 98 Reade st. (north side), between West Broadway and Church st., Manhattan, New York City.

Subscription, \$9.30 a year, exclusive of supplements. Daily issue, 3 cents a copy. SUPPLEMENTS: Civil List (containing names, salaries, etc., of the City employees), Two Dollars, Postage Extra; Official Canvass of Votes, 10 cents; Registry Lists, 5 cents each assembly district; Law Department Supplement, 10 cents; Annual Assessed Valuation of Real Estate, 25 cents each section; postage prepaid.

ADVERTISING: Copy for publication in the City Record must be received at least TWO (2) days before the date fixed for the first insertion; when proof is required for correction before publication, copy must be received THREE (3) days before the date fixed for the first insertion. COPY for publication in the corporation newspapers of Brooklyn must be received at least THREE (3) days before the date fixed for the first insertion.

Entered as Second-class Matter, Post Office at New York City.

TABLE OF CONTENTS

Approved Papers for the Period Ending July 22, 1916	5669	Health, Department of—	Proposals	5694
Bellevue and Allied Hospitals—		Instructions to Bidders for Work to be Done or Supplies to be Furnished	5696	
Proposals	5690	Manhattan, Borough of—		
Bellevue and Allied Hospitals, Public Charities, Health, Departments of—		Proposals	5689	
Proposals	5689	Municipal Civil Service Commission—		
Board Meetings	5684	Eligible Lists Promulgated July 19, 1916	5669	
Brooklyn, Borough of—		Notices of Examinations	5685	
Proposals	5688	Notice to Bidders at Sales of Old Buildings, etc.	5696	
Brooklyn, Borough of—		Official Directory	5683	
Proposals	5684	Plumbers, Examining Board of—		
Changes in Departments, etc.	5682	Proposals	5694	
College of The City of New York—		Parks, Department of—		
Proposals	5694	Proposals	5688	
Correction, Department of—		Sale of Privileges	5688	
Auction Sale	5690	Police Department—		
Proposals	5690	Owners Wanted for Unclaimed Property	5684	
County Clerk, Bronx County—		Public Charities, Department of—		
Proposals	5684	Proposals	5691	
Docks and Ferries, Department of—		Public Service Commission, First District—		
Proposals	5690	Invitation to Contractors	5690	
Education, Department of—		Queens, Borough of—		
Auction Sale	5688	Proposals	5693	
Proposals	5688	Richmond, Borough of—		
Estimate and Apportionment, Board of—		Proposals	5694	
Notice of Public Hearing	5669	Sinking Fund, Commissioners of—		
Notices of Public Hearings, Public Improvement Matters	5691	Notice of Public Hearing	5685	
Finance, Department of—		Street Cleaning, Department of—		
Confirmation of Assessments	5686	Auction Sale	5690	
Corporation Sale of Buildings and Appurtenances Thereon on City Real Estate by Sealed Bids	5687	Proposals	5690	
Corporation Sale of the Lease of Certain City Real Estate	5686	Supreme Court, First Department—		
Corporation Sale by Sealed Bids of the Lease of Certain Real Estate	5686	Filing Final Reports	5695	
Report on the Maintenance and Operation of the Department of Docks and Ferries for the Years 1914 and 1915	5679	Filing Report	5695	
Sureties on Contracts	5688	Supreme Court, Second Department—		
Vouchers Received July 21, 1916	5677	Application for Appointment of Commissioners	5695	
Warrants Made Ready for Payment July 21, 1916	5674	Application for Court to Condemn Property	5696	
Fire Department—		Filing Bills of Costs	5696	
Proposals	5685	Filing Final Reports	5695	
		Filing Preliminary Abstracts	5695	
		Water Supply, Gas and Electricity, Department of—		
		Proposals	5690	

BOARD OF ESTIMATE AND APPORTIONMENT.

Notice of Public Hearing.

NOTICE IS HEREBY GIVEN that the Board of Estimate and Apportionment at the meeting of the Board held on JULY 7, 1916, continued to TUESDAY, JULY 25, 1916, at 10.30 a. m., in Room 16, City Hall, the public hearing on the Final Report and Plans submitted to the Board by the Commission on Building Districts and Restrictions, and on the general provisions of the proposed Districting Resolution accompanying said report.

Dated July 10, 1916.

JOSEPH HAAG, Secretary, Municipal Building; Telephone 4560 Worth.

MUNICIPAL CIVIL SERVICE COMMISSION.

Eligible Lists—Promulgated July 19, 1916.

- Garage Foreman, Grade 2.*
- Edwin C. Dobbins, 187 High st., Brooklyn, 89.20.
 - Washington G. Davies, 35 N. Oxford st., Brooklyn, 88.40.
 - Morris C. Klein, 2045 Eighty-fourth st., Brooklyn, 87.40.
 - John S. Hornow, 501 E. 87th st., 86.20.
 - William A. Meyers, 209 St. Marks ave., Brooklyn, 86.20.
 - John C. McCafferty, 1084 Amsterdam ave., 86.20.
 - Albert N. Buss, 347 W. 17th st., 85.60.
 - John J. Hesse, 41 Eldert st., Brooklyn, 85.
 - Samuel Grant, 114 West st., Flatbush, Brooklyn, 84.
 - William H. McCormick, 343 E. 153d st., Bronx, 84.
 - William F. Heip, 1333 Bristow st., Bronx, 83.80.
 - Jos. J. Magrath, 1127 Clay ave., Bronx, 83.80.
 - Jacob C. Kisting, 112 Perry ave., Maspeth, 83.
 - Otto O. K. Hanke, 871 Bedford ave., Brooklyn, 82.80.
 - James Galbraith, 333 E. 90th st., 82.60.
 - Daniel T. Dempsey, 42 Brook st., Tompkinsville, S. I., 82.40.
 - John J. Kealy, 367 E. 179th st., Bronx, 81.80.
 - Thos. F. Brennan, 200 Richmond Turnpike, Tompkinsville, S. I., 81.60.
 - Harry Cleveland, 59 W. 65th st., 81.60.
 - Bernard A. Wygant, 145 Prospect Park West, Brooklyn, 81.60.
 - Martin Martin, 396 Shepherd ave., Brooklyn, 81.40.
 - William Demarest, 200 Wadsworth ave., 81.20.
 - Richard Gallagher, 1697 Nostrand ave., Brooklyn, 80.80.
 - Geo. H. Kress, Jr., 72 Manor Road, West New Brighton, S. I., 80.20.
 - John J. Flynn, 79 Fortieth st., Corona, L. I., 79.60.
 - Herbert H. Westcott, 146 E. 176th st., 79.20.
 - Clinton Hazen, 39 Ely ave., L. I. City, 79.20.
 - Thos. Hogan, 12 N. Oxford st., Brooklyn, 78.60.
 - James H. Curtin, 583 Warburton st., Yonkers, N. Y., 78.60.
 - Arthur C. Duggan, 4003 Park ave., Bronx, 78.40.
 - Constantine F. O'Connell, 225 W. 105th st., 78.40.
 - Philip Scheppeler, 785 Ninth ave., 78.
 - Robert W. Dixon, Jr., 1007 Sixtieth st., Brooklyn, 77.20.
 - Bertram Hayes, 60 W. 128th st., 77.20.
 - Peter Wiener, 616 E. 9th st., 76.60.
 - Milo L. Wadlin, 395 State st., Brooklyn, 76.40.

- John Seaman, 1264 Castleton ave., W. Brighton, 76.
- James T. Barrow, 452 E. 182d st., 72.60.
- Walter C. Bullinger, Mountain House, Valhalla, N. Y., 72.40.
- James J. O'Rourke, 1027 First ave., 70.

Gardener.

- Peter Coade, 273 Davis ave., West New Brighton, 88.
- John W. Arnold, 43 Barclay st., L. I. City, 85.20.
- Patrick J. Delaney, 227 E. 82d st., 83.60.
- Peter Flood, 3939 White Plains ave., Bronx, 83.40.
- Cuno A. Wenk, 2085 Southern Boulevard, Bronx, 83.40.
- Conrad H. Brown, 1510 Parker st., Westchester, 82.
- Ellis Brockway, 1837 E. 21st st., Brooklyn, 81.20.
- Herman Fuhrmann, 134 Locust ave., New Rochelle, 80.80.
- Edw. E. Cain, 11 Linneaus pl., Flushing, 80.60.
- Peter Nasi, 512 E. 240th st., Bronx, 80.20.
- William H. Muller, 28 Rector st., Woodhaven, 78.20.
- Emil O. Pfaff, 1047 Madison ave., 77.40.
- Patrick Kelly, 1341 Second ave., 76.80.
- John Carroll, 1238 Walton ave., Bronx, 76.80.
- Frederick J. Schumacher, 969 Glenmore ave., Brooklyn, 75.
- Simon Linehan, 336 E. 29th st., 75.
- George Madden, W. 259th st., Riverdale, N. Y., 74.60.
- Thomas McGoldrick, 79 Horatio st., 74.20.
- George Fath, 740 E. 133d st., Bronx, 71.20.
- Daniel J. Deegan, 412 E. 173rd st., Bronx, care of Beatty, 70.

Promotion to Bookkeeper, 4th Grade, Fire Department.

Bureau of Repairs and Supplies, Manhattan, Bronx and Richmond—

- Ernest Winter, 507 W. 139th st., 77.90.

Promotion to Stores Foreman, Bellevue and Allied Hospitals.

- John Lennon, Bellevue Hospital, 90.44.

Promotion to Storekeeper's Helper, President of the Borough of The Bronx.

General Administration Offices—

- William Morrison, 2337 Tiebout ave., 79.

Bureau of Sewers—

- John J. Mohr, 2383 Bathgate ave., 81.

- William N. Adams, 410 E. 148th st., 77.

Bureau of Sewers and Highways, Maintenance—

- Thomas J. Rabbitt, 630 Morris ave., 85.

- Max Goldner, 684 E. 134th st., 83.50.

- Henry N. George, 672 E. 179th st., 82.

- William S. Boyce, 6147 Broadway, 81.

APPROVED PAPERS.

FOR THE PERIOD ENDING JULY 22, 1916.

No. 305.

Resolution to Establish the Grade of Position of Examiner in the Office of the Board of Estimate and Apportionment.

Whereas, the Board of Estimate and Apportionment adopted the following resolution at a stated meeting held June 16, 1916:

Resolved, That the Board of Estimate and Apportionment, pursuant to the provisions of section 56 of the Greater New York Charter, hereby recommends to the Board of Aldermen the establishment in the office of the Board of Estimate and Apportionment of the grade of position, in addition to those heretofore established, as follows:

Title.	Rate Per Annum.	Number of Incumbents.
Examiner	\$4,140 00	One

Resolved, That the Board of Aldermen hereby approves of and concurs in the above resolution and fixes the salary of said position as set forth therein.

Adopted by the Board of Aldermen June 27, 1916.

Approved by the Mayor June 30, 1916.

No. 306.

Resolution to Establish the Grade of Position of Assistant Engineer in the Office of the Board of Estimate and Apportionment.

Whereas, The Board of Estimate and Apportionment adopted the following resolution at a stated meeting held June 23, 1916:

Resolved, That the Board of Estimate and Apportionment, pursuant to the provisions of section 56 of the Greater New York Charter, hereby recommends to the Board of Aldermen the establishment in the office of the Board of Estimate and Apportionment of the grade of position, in addition to those heretofore established, as follows:

Title.	Rate Per Annum.	Number of Incumbents.
Assistant Engineer	\$7,200 00	One

Resolved, That the Board of Aldermen hereby approves of and concurs in the above resolution and fixes the salary of said position as set forth therein.

Adopted by the Board of Aldermen June 27, 1916.

Approved by the Mayor June 30, 1916.

No. 307.

This number, which is the Code of Ordinances of the City of New York, will be printed in the City Record of Thursday, July 27, 1916.

No. 308.

An Ordinance to Amend Subdivision 6 of Section 149 of Chapter 23 of the Code of Ordinances, Relating to "Stands Within Stoop Lines and Under Elevated Railroad Stations."

Be it Ordained, by the Board of Aldermen of The City of New York, as follows: That Section 1, Subdivision 6 of Section 149 of Article 13 of Chapter 23 of the Code of Ordinances, relating to "stands within stoop lines and under elevated railroad stations," is hereby amended to read as follows:

6. Restrictions:

a. Every stand, other than a stand or booth under the stairs of an elevated railway station, must be strictly within the stoop line, and shall not be an obstruction to the free use of the sidewalk by the public. It shall not exceed the space of 10 feet long by 4 feet wide; except that, in the case of bootblack stands, a space not more than 3 feet long and 4 feet wide may be occupied by each chair of the stand. The enforcement of the provisions of this paragraph is hereby suspended until October 1, 1915, in the case of stands erected and maintained prior to March 14, 1914, where the restriction of the dimensions of the stands would, in the opinion of the commissioner, entail a severe burden on the owners thereof, but this provision shall not be construed to permit the erection of any new stand of dimensions exceeding those hereinbefore specified;

b. No person shall be permitted to sleep in any portion of a stand; nor to hold more than one license;

c. No bootblack stand shall be provided with more than 3 chairs.

Sec. 2. This ordinance shall take effect immediately.

Adopted by the Board of Aldermen June 20, 1916.

Received from his Honor the Mayor July 7, 1916, without his approval or disapproval thereof; therefore, as provided in section 40 of the Greater New York Charter, the same took effect as if he had approved it.

No. 309.

Resolution for Special Revenue Bonds, \$12,500, for the Purpose of Repairing and Painting the Viaduct from 152nd to 155th Street on Riverside Drive.

Resolved, That, in pursuance of the provisions of subdivision 8 of section 188 of the Greater New York Charter, the Board of Estimate and Apportionment be and it is hereby requested to authorize the Comptroller to issue Special Revenue Bonds to the amount of Twelve thousand five hundred dollars (\$12,500), the proceeds whereof to be used by the Department of Plant and Structure for the purpose of repairing and painting the viaduct from 152d to 155th street on Riverside Drive; all obligations hereunder to be incurred on or before December 31, 1916.

Adopted by the Board of Aldermen June 20, 1916.

Received from his Honor the Mayor July 7, 1916, without his approval or disapproval thereof; therefore, as provided in section 40 of the Greater New York Charter, the same took effect as if he had approved it.

No. 310.

Resolution for Special Revenue Bonds, \$8,000, for New Street Signs in the Borough of Manhattan.

Resolved, That in pursuance of the provisions of subdivision 8 of section 188 of the Greater New York Charter, the Board of Estimate and Apportionment be and it is hereby requested to authorize the Comptroller to issue special revenue bonds to the amount of eight thousand dollars (\$8,000), the proceeds whereof to be used by the President of the Borough of Manhattan for the purpose of new street signs, all obligations hereunder to be incurred on or before December 31, 1916.

Adopted by the Board of Aldermen June 20, 1916.

Received from his Honor the Mayor July 7, 1916, without his approval or disapproval thereof; therefore, as provided in section 40 of the Greater New York Charter, the same took effect as if he had approved it.

No. 311.

Resolution for Special Revenue Bonds, \$29,000, for the Purpose of Expediting the Completion of the Indices of the Office of the Register of New York County.

Resolved, That in pursuance of the provisions of subdivision 8 of section 188 of the Greater New York Charter, the Board of Estimate and Apportionment be and it is hereby requested to authorize the Comptroller to issue special revenue bonds to the amount of twenty-nine thousand dollars (\$29,000), the proceeds whereof to be used by the Register of the County of New York for the purpose of expediting a completion of the indices of his office. All obligations hereunder to be incurred on or before December 31, 1916.

Adopted by the Board of Aldermen June 20, 1916.

Received from his Honor the Mayor July 7, 1916, without his approval or disapproval thereof; therefore, as provided in section 40 of the Greater New York Charter, the same took effect as if he had approved it.

No. 312.

Resolution to Establish the Grade of Position of Asphalt Worker in the Office of the President of the Borough of The Bronx.

Whereas, The Board of Estimate and Apportionment adopted the following resolution at a stated meeting held May 12, 1916:

Resolved, That the Board of Estimate and Apportionment, pursuant to the provisions of section 56 of the Greater New York Charter, hereby recommends to the Board of Aldermen the establishment in the office of the President of the Borough of The Bronx of the grade of position, in addition to those heretofore established, as follows:

Title.	Rate Per Diem.	Number of Incumbents.
Asphalt Worker	\$2 60	Unlimited

Resolved, That the Board of Aldermen hereby approves of and concurs in the above resolution and fixes the salary of said position as set forth therein.

Adopted by the Board of Aldermen June 20, 1916.

Received from his Honor the Mayor July 7, 1916, without his approval or disapproval thereof; therefore, as provided in section 40 of the Greater New York Charter, the same took effect as if he had approved it.

No. 313.

Resolution to Establish the Grades of Positions of Bridge Mechanic, House-smith and Bridgeman and Riveter in City Departments.

Whereas, The Board of Estimate and Apportionment adopted the following resolution at a stated meeting held May 12, 1916:

Resolved, That the Board of Estimate and Apportionment, pursuant to the provisions of section 56 of the Greater New York Charter, hereby recommends to the Board of Aldermen the establishment in City departments of the grades of positions, in addition to those heretofore established, as follows:

Title.	Rate Per Diem.	Number of Incumbents.
Bridge Mechanic	\$5 30	Unlimited
Housesmith	5 30	Unlimited
Bridgeman and Riveter.....	5 30	Unlimited

Resolved, That the Board of Aldermen hereby approves of and concurs in the above resolution and fixes the salaries of said positions as set forth therein.

Adopted by the Board of Aldermen June 20, 1916.

Received from his Honor the Mayor July 7, 1916, without his approval or disapproval thereof; therefore, as provided in section 40 of the Greater New York Charter, the same took effect as if he had approved it.

No. 314.

An Ordinance to Amend Subdivision 2 of Section 13 of Article 2 of Chapter 24 of the Code of Ordinances Relating to "Rules of the Road," and Particularly to "Restricted Streets."

Be it Ordained, by the Board of Aldermen of The City of New York, as follows:

Section 1, subdivision 2 of section 13 of article 2 of chapter 24 of the Code of Ordinances relating to "rules of the road," and particularly to "restricted streets," as amended, is hereby further amended by inserting in their appropriate places, the following words:

5th Avenue, from Washington Square, North, to 110th Street, Manhattan.

Sec. 2. This ordinance shall take effect immediately.

Adopted by the Board of Aldermen June 20, 1916.

Received from his Honor the Mayor July 7, 1916, without his approval or disapproval thereof; therefore, as provided in section 40 of the Greater New York Charter, the same took effect as if he had approved it.

No. 315.

An Ordinance to Amend Subdivisions 2 and 3 of Section 18 of Article 2 of Chapter 24 of the Code of Ordinances, Relating to Safety Stops for Omnibuses and Street Cars.

Be it Ordained by the Board of Aldermen of The City of New York, as follows: Section 1. Subdivisions 2 and 3 of §18 of article 2 of chapter 24 of the Code of Ordinances are hereby amended to read as follows:

2. Passenger stops. Street surface railway cars when signaled to take on or discharge passengers shall come to a full stop, in such a position as not to obstruct the crosswalk, before crossing any intersecting or connecting street; except that, with the written consent of the police commissioner, and upon the installation of "Trolley Stop" signs by the railway company, street surface railway cars may stop:

- At other points on unpaved streets;
- In the centers of blocks over 400 feet long;
- On the far side of any street containing an intersecting street railway.

The provisions of this subdivision shall apply also to omnibuses, except that omnibuses when signaled to take on or discharge passengers shall come to a full stop, in such a position as not to obstruct the crosswalk, after crossing any intersecting or connecting street, and provided that the provisions of clause (c) when applied to omnibuses shall have reference to the near side instead of the far side of any street containing an intersecting street railway. "Bus Stop" signs to be used instead of "Trolley Stop" signs.

3. Intersecting streets. Street surface railway cars may cross an intersecting or connecting street without stopping; provided that, in each case, the police commissioner shall have given his written consent to such crossing, and the railway company shall have installed a "No Stop" sign at such crossing, and provided fur-

ther that there shall be a regular stopping place with a "Trolley Stop" sign installed thereat, within 200 feet of the "No Stop" sign.

Sec. 2. This ordinance shall take effect immediately.

Adopted by the Board of Aldermen June 20, 1916.

Received from his Honor the Mayor July 7, 1916, without his approval or disapproval thereof; therefore, as provided in section 40 of the Greater New York Charter, the same took effect as if he had approved it.

No. 316.

Resolution for Special Revenue Bonds, \$248.70, for the Purpose of Meeting Increase in Pay of Housesmith Service, Department of Parks, Manhattan and Richmond.

Resolved, That in pursuance of the provisions of subdivision 8 of section 188 of the Greater New York Charter, the Board of Estimate and Apportionment be and it is hereby requested to authorize the Comptroller to issue Special Revenue Bonds to the amount of two hundred and forty-eight dollars and seventy cents (\$248.70), the proceeds whereof to be used by the Commissioner of Parks, Manhattan and Richmond, for the purpose of meeting increases in pay of housesmith service. All obligations hereunder to be incurred on or before December 31, 1916.

Adopted by the Board of Aldermen June 20, 1916.

Received from his Honor the Mayor July 7, 1916, without his approval or disapproval thereof; therefore, as provided in section 40 of the Greater New York Charter, the same took effect as if he had approved it.

No. 317.

Resolution for Special Revenue Bonds, \$1,372.50, for the Purpose of Paying Additional Employees for Operation of a Refuse Destructor, Borough of Queens.

Resolved, That in pursuance of the provisions of subdivision 8 of section 188 of the Greater New York Charter, the Board of Estimate and Apportionment be and it is hereby requested to authorize the Comptroller to issue Special Revenue Bonds to the amount of one thousand three hundred and seventy-two dollars and fifty cents (\$1,372.50), the proceeds whereof to be used by the President of the Borough of Queens for the purpose of salaries of additional employees necessary to operate a new refuse destructor. All obligations hereunder to be incurred on or before December 31, 1916.

Adopted by the Board of Aldermen June 20, 1916.

Received from his Honor the Mayor July 7, 1916, without his approval or disapproval thereof; therefore, as provided in section 40 of the Greater New York Charter, the same took effect as if he had approved it.

No. 318.

Resolution for Special Revenue Bonds, \$10,000, for Rent of Space in the Garfield Building, Borough of Brooklyn.

Resolved, That, in pursuance of the provisions of subdivision 8 of section 188 of the Greater New York Charter, the Board of Estimate and Apportionment be and it is hereby requested to authorize the Comptroller to issue special revenue bonds to the amount of ten thousand dollars (\$10,000), the proceeds whereof to be used by the Comptroller of The City of New York for the purpose of rent of space in the Garfield Building, Borough of Brooklyn.

All obligations hereunder to be incurred on or before December 31, 1916.

Adopted by the Board of Aldermen June 20, 1916.

Received from his Honor the Mayor July 7, 1916, without his approval or disapproval thereof; therefore, as provided in section 40 of the Greater New York Charter, the same took effect as if he had approved it.

No. 319.

Resolution for Special Revenue Bonds, \$600, for the Purpose of Purchasing a Team of Horses for Use by the Sheriff of New York County.

Resolved, That, in pursuance of the provisions of Subdivision 8 of Section 188 of the Greater New York Charter, the Board of Estimate and Apportionment be and it is hereby requested to authorize the Comptroller to issue Special Revenue Bonds to the amount of six hundred dollars (\$600), the proceeds whereof to be used by the Sheriff of New York County for the purpose of purchasing a team of horses, payment of veterinary service, and hire of horse for the prison van used to transport convicts to Police Headquarters.

All obligations contracted for hereunder to be incurred on or before December 31, 1916.

Adopted by the Board of Aldermen June 20, 1916.

Received from his Honor the Mayor July 7, 1916, without his approval or disapproval thereof; therefore, as provided in section 40 of the Greater New York Charter, the same took effect as if he had approved it.

No. 320.

Resolution to Establish the Grade of Position of Mechanical Engineer in the Office of the Board of Estimate and Apportionment.

Whereas, The Board of Estimate and Apportionment adopted the following resolution at a stated meeting held May 19, 1916:

Resolved, That the Board of Estimate and Apportionment, pursuant to the provisions of section 56 of the Greater New York Charter, hereby recommends to the Board of Aldermen the establishment in the office of the Board of Estimate and Apportionment of the grade of position, in addition to those heretofore established, as follows:

Title.	Rate Per Annum.	Number of Incumbents.
Mechanical Engineer	\$2,100 00	One.

Resolved, That the Board of Aldermen hereby approves of and concurs in the above resolution and fixes the salary of said position as set forth therein.

Adopted by the Board of Aldermen June 20, 1916.

Received from his Honor the Mayor July 7, 1916, without his approval or disapproval thereof; therefore, as provided in section 40 of the Greater New York Charter, the same took effect as if he had approved it.

No. 321.

An Ordinance to Amend Subdivision 2 of Section 120 of Article 9 of Chapter 14 of the Code of Ordinances, Relating to Junk Carts and Junk Boats.

Be it Ordained by the Board of Aldermen of The City of New York, as follows:

Section 1. Subdivision 2 of §120 of article 9 of chapter 14 of the Code of Ordinances is hereby amended to read as follows:

2. Junk cart, junk boat. Any vehicle in the streets, or any vessel in the waters of the city, used for the purpose of collecting junk, rags, old rope, paper, bagging, old iron, brass, copper, tin, empty bottles, slush or lead, shall be deemed respectively a junk cart or junk boat, and every junk cart or junk boat shall show on each outside thereof the words "Junk Cart" or "Junk Boat," together with the figures of its official number, which, in the case of a junk boat, shall be painted in white letters and figures at least 12 inches high, on a black background, on the stern and also on both the port and starboard side of the boat at the forward end thereof; and no person shall do such collecting in any other way or manner than as aforesaid.

Sec. 2. This ordinance shall take effect immediately.

Adopted by the Board of Aldermen June 20, 1916.

Received from his Honor the Mayor July 7, 1916, without his approval or disapproval thereof; therefore, as provided in section 40 of the Greater New York Charter, the same took effect as if he had approved it.

No. 322.

An Ordinance to Amend Article 17 of Chapter 23 of the Code of Ordinances Relating to Vaults and Cisterns.

Be it Ordained by the Board of Aldermen of The City of New York, as follows: Section 1. Article 17 of chapter 23 of the Code of Ordinances is hereby amended to read as follows:

ARTICLE 17.

Vaults.

Section 240. General provision.

241. Construction.

242. Vault openings; protection of.

243. Vault covers must afford secure footing.

244. Violations

§240. General provisions.

1. Definitions. Whenever used in this article, the term vault shall be deemed to mean every description of opening below the surface of the street in front of any shop, store, house or other building, if covered over; except openings which are used

exclusively as places for descending to the cellar floor of any building or buildings, by means of steps.

2. *Jurisdiction.* Each borough president is empowered to issue permits for the construction of vaults in the streets within his jurisdiction. (C. O., §169.)

3. *Permits.* No person shall cause or procure any vault to be constructed or made in any street, without a permit from the borough president having jurisdiction thereof. Every application for a permit to erect such vault shall be in writing, signed by the person making the same, and shall state the number of square feet of ground which is required for the same, and the intended length and width of the same.

4. *Compensation.* Upon receiving such permit, the applicant therefore shall forthwith pay to the borough president such sum as he shall certify in the permit to be a just compensation to the city for such privilege, calculated at the rate of not less than 30 cents, nor more than \$2 per foot, for each square foot of ground mentioned as required for such vault.

5. *Measurement.* In the case of a new vault, before the arching or covering thereof shall be commenced, the person to whom the permit for such vault shall have been granted shall cause the same to be measured by a city surveyor who shall deliver to the borough president granting the permit a certificate, signed by the surveyor, specifying the dimensions of the vault, which shall be accompanied by a diagram showing the square-foot area of the vault, including its sustaining walls, and indicating its location relative to the building and curb lines and to the nearest intersecting street corner. In the case of an existing vault, the person claiming the right to the use thereof shall furnish a like certificate and diagram in respect thereof, but in such case the measurement shall exclude the sustaining walls.

6. *Refundments.* If, from subsequent measurements, it shall appear that less space has been taken than that paid for, the permittee shall be entitled to receive a certificate from the borough president who issued the permit, showing the difference. Upon the presentation of said certificate of difference to the comptroller, he shall pay a rebate to the permittee, the amount of which shall be the difference in money between the space feet originally paid and the fee for space actually taken; provided the surveyor's certificate was filed on or after the 1st day of March, 1913.

7. *Unauthorized encroachments.* If it shall appear that the vault occupies a greater number of square feet than shall have been paid for as aforesaid, the owner thereof shall, in addition to the penalty imposed by this article, forfeit and pay twice the sum previously paid for each square foot of ground occupied by the vault, over and above the number of square feet paid for as aforesaid.

8. *Limitation.* No person shall erect or build, or cause or permit any vault to be made, which shall extend further than the line of the sidewalk or curbstone of any street.

9. *Responsibility.* The master builder who shall complete or begin the construction of a vault, and the owner or person for whom the same shall be excavated or constructed shall be liable to the provisions, payments and penalties of this article, severally and respectively.

§241. Construction.

1. *Materials.* All vaults shall be constructed of brick or stone, and the outward side of the grating or opening into the street shall be either within 12 inches of the outside of the curbstone of the sidewalk, or within 12 inches of the coping of the area in front of the house to which such vault shall belong. All grates of vaults shall be made of iron, the bars whereof shall be $\frac{3}{4}$ of an inch wide and $\frac{1}{2}$ of an inch thick, and not more than $\frac{3}{4}$ of an inch apart.

2. *Completion of work.* All vaults shall be completed and the ground closed over them within 3 weeks after they are commenced.

§242. Vault openings; protection of.

No person shall remove or insecurely fix, or cause, procure, suffer, or permit to be removed or to be insecurely fixed, so that the same can be moved in its bed, any grate or covering or aperture of any vault or chute under any street; but nothing herein contained shall prevent the owner or occupant of the building, with which such vault shall be connected, from removing such gate or covering for the proper purpose of such vault or chute; providing he inclose the opening or aperture and keep the same inclosed, while such grate or covering shall be removed, with a strong box or curb at least 12 inches high, firmly and securely made, and provided that openings of more than 2 square feet of superficial area shall be inclosed at such times with strong railings not less than 3 feet high, to be approved by the borough president, and further that such grates or coverings shall not be removed until after sunrise of any day and shall be replaced before one-half hour after sunset.

§243. Vault covers must afford secure footing.

The police commissioner shall report to the president of the borough having jurisdiction the name and address of the owner or occupant of any store, dwelling or other building having a vault under the sidewalk in front thereof, the cover of which is broken or presents a slippery surface. Thereupon, the borough president shall forthwith notify the owner or occupant to remove such covering within 30 days and substitute therefor another that will afford secure footing for pedestrians. Each borough president shall immediately report every violation of this section to the corporation counsel for appropriate action.

§244. Violations.

No person shall violate any provision of this article, or any notice or special direction issued thereunder, under a penalty of \$100. No vault shall be maintained contrary to the provisions of this article, under a penalty of \$10 for each day or part of a day the same shall be maintained.

Section 2. This ordinance shall take effect immediately.

Adopted by the Board of Aldermen June 20, 1916.

Received from his Honor the Mayor July 7, 1916, without his approval or disapproval thereof; therefore, as provided in section 40 of the Greater New York Charter, the same took effect as if he had approved it.

No. 323.

An Ordinance to Amend Section 13 of Article 2 of Chapter 26, Relating to the Use of Untested Weights and Measures.

Be It Ordained by the Board of Aldermen of the City of New York, as follows:

Section 1. Section 13 of article 2 of chapter 26 of the Code of Ordinances is hereby amended to read as follows:

§13. Use of untested weights and measures.

No person shall sell or offer for sale any commodity or article of merchandise in any market or in any public street or other place, at or for a greater weight or measure than the true measure or weight thereof; and all ice, coal, coke, meats, poultry, butter and butter in prints, provisions, and all other commodities and articles of merchandise (except vegetables sold by the head or bunch) sold in the streets or elsewhere shall be weighed or measured by scales, measures or balances, or in measures duly tested, sealed and marked by the commissioner or an inspector of the bureau; provided, that poultry may be offered for sale and sold in other manner than by weight, but in all cases where the person intending to purchase or an inspector of the bureau shall so desire and request poultry shall be weighed as hereinbefore provided. (C. O., §388.)

Section 2. This ordinance shall take effect immediately.

Adopted by the Board of Aldermen June 20, 1916.

Received from his Honor the Mayor July 7, 1916, without his approval or disapproval thereof; therefore, as provided in section 40 of the Greater New York Charter, the same took effect as if he had approved it.

No. 324.

An Ordinance to Repeal Section 77 of Article 2 of Chapter 2 of the Code of Ordinances, Relating to Payments for Extra Work on Municipal Contracts.

Be It Ordained by the Board of Aldermen of the City of New York, as follows:

Section 1. §77 of article 2 of chapter 2 of the Code of Ordinances is hereby repealed.

Section 2. This ordinance shall take effect immediately.

Adopted by the Board of Aldermen June 20, 1916.

Received from his Honor the Mayor July 7, 1916, without his approval or disapproval thereof; therefore, as provided in section 40 of the Greater New York Charter, the same took effect as if he had approved it.

No. 325.

An Ordinance to Amend Section 110 of Article 10 of Chapter 23 of the Code of Ordinances, Relating to House Numbering.

Be It Ordained by the Board of Aldermen of the City of New York, as follows:

Section 1. Section 110 of article 10 of chapter 23 of the Code of Ordinances is hereby amended to read as follows:

§110. General provisions.

1. Requirements. The owner, agent, lessee or other person in charge of any building in the city upon a street to which street numbers of buildings have been

assigned by the president of the borough in which such building is situate, shall cause the proper street number or numbers of such building to be displayed on the fanlight or transom or door or entrance steps or gate or at the nearest practicable point to the entrance of such building, in such manner that the street number or numbers may at all times be plainly legible from the sidewalk in front of such building; provided, however, that so far as the purpose or intent of this section is concerned, the "front" shall be construed as that side of the building which faces the street on which the number or numbers of such building, or premises on which such building is situate, have been allotted, and that the number or numbers shall be displayed on such side of such building or premises.

2. Violation. If the owner, lessee, agent or other person in charge of any building in the city upon a street to which street numbers of buildings have been assigned by the president of the borough in which such building is situate, shall fail to display the proper street number of such building, as provided in the foregoing paragraph, within 30 days after this ordinance shall take effect, the president of the borough in which such building is situate shall forthwith serve such person or persons with a copy of this section, and if after 30 days' service, the owner, lessee, agent or other person in charge of such building shall fail or neglect to comply with the provisions thereof, he shall be subject to a penalty of \$25, which shall be sued for and collected in the name of the city.

Sec. 2. This ordinance shall take effect immediately.

Adopted by the Board of Aldermen June 20, 1916.

Received from his Honor the Mayor July 7, 1916, without his approval or disapproval thereof; therefore, as provided in section 40 of the Greater New York Charter, the same took effect as if he had approved it.

No. 326.

Resolution for Special Revenue Bonds, \$1,578.50, for the Purchase of Rubber Boots for Employees of Department of Water Supply, Gas and Electricity.

Resolved, That in pursuance of the provisions of subdivision 8 of section 188 of the Greater New York Charter, the Board of Estimate and Apportionment be and it is hereby requested to authorize the Comptroller to issue Special Revenue Bonds to the amount of one thousand five hundred and seventy-eight dollars and fifty cents (\$1,578.50), the proceeds whereof to be used by the Commissioner of Water Supply, Gas and Electricity for the purpose of purchasing rubber boots for laborers of the department.

All obligations hereunder to be incurred on or before December 31, 1916.

Adopted by the Board of Aldermen June 20, 1916.

Received from his Honor the Mayor, July 7, 1916, without his approval or disapproval thereof; therefore, as provided in section 40 of the Greater New York Charter, the same took effect as if he had approved it.

No. 327.

Resolution for Special Revenue Bonds, \$40,000, for the Purpose of Altering and Raising the Quarters of Engine Co. 253, Brooklyn.

Resolved, That, in pursuance of the provisions of subdivision 8 of section 188 of the Greater New York Charter, the Board of Estimate and Apportionment be and it is hereby requested to authorize the Comptroller to issue Special Revenue Bonds to the amount of Four thousand dollars (\$4,000), the proceeds whereof to be used by the Fire Commissioner for the purpose of raising and altering quarters of Engine Co. 253, Brooklyn; all obligations hereunder to be incurred on or before December 31, 1916.

Adopted by the Board of Aldermen June 20, 1916.

Received from his Honor the Mayor, July 7, 1916, without his approval or disapproval thereof; therefore, as provided in section 40 of the Greater New York Charter, the same took effect as if he had approved it.

No. 328.

Resolution Amending Corporate Stock Issue, \$200,000, for Purchase of Book Cases, Etc., for the Museum of Natural History.

Resolved, That the Board of Aldermen hereby approves of and concurs in the following amended resolution adopted by the Board of Estimate and Apportionment at a stated meeting held May 26, 1916:

Resolved, That, subject to concurrence herewith by the Board of Aldermen, the resolution adopted by the Board of Estimate and Apportionment on July 17, 1911, amended on February 21, 1912, and on December 10, 1915, and concurred in by the Board of Aldermen on July 31, 1911, on March 12, 1912, and December 21, 1915, respectively, to read as follows:

Resolved, That, pursuant to the provisions of section 47 of the Greater New York Charter, as amended, the Board of Estimate and Apportionment hereby approves of the issue of corporate stock of The City of New York to an amount not exceeding two hundred thousand dollars (\$200,000), to provide means for the construction of a foundation for the southeast wing and court building, and for architects' fees for designing, planning and supervising the work of constructing the entire southeast wing and court building of the American Museum of Natural History to the extent of eighty-eight thousand one hundred and ninety-one dollars and twenty-three cents (\$88,191.23), and for the purchase of cases, bookstacks and other equipment for said Museum to the extent of one hundred and eleven thousand eight hundred and eight dollars and seventy-seven cents (\$111,807.77), under the jurisdiction of the Department of Parks, Boroughs of Manhattan and Richmond, and that when authority therefor shall have been obtained from the Board of Aldermen, the Comptroller be and is hereby authorized to issue said corporate stock of The City of New York in the manner provided by section 169 of the Greater New York Charter, the proceeds thereof to the amount of the par value of the stock to be applied to the purposes aforesaid, provided, however, that no encumbrances or expenditures shall be made against the proceeds of corporate stock herein authorized, nor shall bids upon such contracts be advertised for until after approval by the Board of Estimate and Apportionment of the plans, specifications, estimates of cost and forms of such contracts, which shall be submitted to said Board by the Commissioner of Parks, Boroughs of Manhattan and Richmond, nor shall any architect, engineer, expert or departmental employee be engaged or employed as a charge against such proceeds except after approval by said Board of such employment and of the fee or wage to be paid by preliminary and final contracts, voucher or budget schedule, which are to be similarly submitted, unless in the case of departmental employees, such employment is in accordance with schedules approved by said Board; the amendment herein having the effect of rescinding one hundred and eleven thousand eight hundred and eight dollars and seventy-seven cents (\$111,807.77) in the corporate stock authorization for the fund C. D. P.—3E; which sum is herein reauthorized for another purpose.

—be and the same is hereby further amended by adding after the words "said Museum" the words and for the extension of the floor over the gallery-well on the third floor and across the stair-well on the fifth floor of the north wing of the Museum.

Adopted by the Board of Aldermen June 20, 1916.

Received from his Honor the Mayor, July 7, 1916, without his approval or disapproval thereof; therefore, as provided in section 40 of the Greater New York Charter, the same took effect as if he had approved it.

No. 329.

Resolution to Establish the Grade of Position of Stenographer and Typewriter in the Office of the Board of Aldermen.

Whereas, The Board of Estimate and Apportionment adopted the following resolution at a stated meeting held May 26, 1916:

Resolved, That the Board of Estimate and Apportionment, pursuant to the provisions of section 56 of the Greater New York Charter, hereby recommends to the Board of Aldermen the establishment in the office of the Board of Aldermen of the grade of position, in addition to those heretofore established, as follows:

Title.	Rate Per Week.
Stenographer and Typewriter.....	\$20 00

Resolved, That the Board of Aldermen hereby approves of and concurs in the above resolution and fixes the salary of said position as set forth therein.

Adopted by the Board of Aldermen June 20, 1916.

Received from his Honor the Mayor, July 7, 1916, without his approval or disapproval thereof; therefore, as provided in section 40 of the Greater New York Charter, the same took effect as if he had approved it.

No. 330.

Resolution to Establish the Grade of Position of Clerk in the Police Department.

Whereas, the Board of Estimate and Apportionment adopted the following resolution at a stated meeting held May 26, 1916:

Resolved, That the Board of Estimate and Apportionment, pursuant to the provisions of section 56 of the Greater New York Charter, hereby recommends to the Board of Aldermen the establishment in the Police Department of the grade of position, in addition to those heretofore established, as follows:

Title.	Rate Per Annum.	Number of Incumbents.
Clerk	\$1,140 00	One

Resolved, That the Board of Aldermen hereby approves of and concurs in the above resolution and fixes the salary of said position as set forth therein.

Adopted by the Board of Aldermen June 20, 1916.

Received from his Honor the Mayor, July 7, 1916, without his approval or disapproval thereof; therefore, as provided in section 40 of the Greater New York Charter, the same took effect as if he had approved it.

No. 331.

An Ordinance to Amend Subdivision 6 of Section 211 of Article 16 of Chapter 23 of the Code of Ordinances Relating to Signs and Show Bills.

Be it Ordained by the Board of Aldermen of the City of New York, as follows:

Section 1. Subdivision 6 of section 211 of article 16 of chapter 23 of the Code of Ordinances is hereby amended to read as follows:

6. Restrictions. No illuminated sign shall extend more than eight feet from the building line, except that on authorized marquis awnings the illuminated signs may extend the entire length and width of the awning, but not more than two feet above, nor one foot below said awning; nor any such sign be less than ten feet in the clear above the level of the sidewalk beneath the same.

Sec. 2. This ordinance shall take effect thirty days after approval thereof by the Mayor.

Adopted by the Board of Aldermen June 20, 1916.

Received from his Honor the Mayor, July 7, 1916, without his approval or disapproval thereof; therefore, as provided in section 40 of the Greater New York Charter, the same took effect as if he had approved it.

No. 332.

An Ordinance to Amend Section 604 of Article 29, and Section 554 of Article 32 of Chapter 5 of the Code of Ordinances Known as the Building Code, in Relation to the Registration of Plumbers.

Be it Ordained by the Board of Aldermen of The City of New York, as follows:

Sec. 1. Sec. 604 of article 29 of chapter 5 of the Code of Ordinances is hereby amended to read as follows:

Sec. 604. Registration of plumbers. a. Once in each year every employing or master plumber carrying on his trade, business or calling in the city shall register his name and address at the office of the bureau of buildings in the borough of the said city in which he performs work, under such rules as the said bureau may prescribe. Such registration may be cancelled by the superintendent of buildings for a violation of the rules and regulations for plumbing or drainage of such city duly adopted, or in force pursuant to the provisions of this article, or whenever the person so registered ceases to hold a certificate from the examining board of plumbers or to be actually engaged in the business of master or employing plumber, after a hearing had before said superintendent, upon prior notice of not less than ten days.

b. No person, corporation or copartnership shall engage in or carry on the trade, business or calling of employing or master plumber in the city unless the name and address of such person and the president, secretary or treasurer of the corporation, or of each and every member of the copartnership shall have been registered as above provided.

c. It shall be unlawful for any person, corporation or copartnership in the city of New York, unless said person, corporation or copartnership shall have complied with the requirements of this section, to hold him or themselves out to the public as a master or employing plumber by the use of the word "plumber" or "plumbing," or words of similar import or meaning, on signs, cards, stationery or in any other manner whatsoever.

d. It shall be unlawful for any person, corporation or copartnership in the city of New York to engage in or carry on the trade, business or calling of employing or master plumber, unless such person, corporation or copartnership has conspicuously posted in the window of the place where such business is conducted, a metal plate or sign appropriately lettered or marked "licensed plumber," in accordance with rules adopted by the superintendent of buildings.

e. No person, corporation or copartnership registered as provided in this section, or who holds a certificate from the examining board of plumbers, shall, for the benefit of any person engaged in the plumbing business who is not so registered, apply for, receive or make use of, any permit granted to him by reason of being so registered, or holding such certificate from the examining board of plumbers.

Section 2. Section 654 of Article 32 of Chapter 5 of the Code of Ordinances is hereby amended by adding a subdivision to be known as subdivision 2a, to read as follows:

2a. Violations of the provisions for the registration of plumbers. Any person, corporation or copartnership violating any of the provisions of sec. 604 of this chapter relating to the registration of plumbers shall be fined for such offense in a sum not exceeding two hundred and fifty dollars, or by imprisonment not exceeding three months, or by both, and in addition, shall forfeit any certificate of registration that may be held at the time of such conviction, provided, however, that when such violation is for the provision relating to the posting of a metal plate, no penalty for imprisonment shall be imposed, and the fine shall not exceed fifty dollars for the first offense, but not less than one hundred nor more than five hundred dollars for a subsequent offense.

Section 3. The provisions of this ordinance shall take effect immediately.

Adopted by the Board of Aldermen June 20, 1916.

Received from his Honor the Mayor, July 7, 1916, without his approval or disapproval thereof; therefore, as provided in section 40 of the Greater New York Charter, the same took effect as if he had approved it.

No. 333.

Resolution for Special Revenue Bonds, \$3,500, for the Purchase of Coal for the College of The City of New York.

Resolved, That, in pursuance of the provisions of subdivision 8 of section 188 of the Greater New York Charter, the Board of Estimate and Apportionment be and it is hereby requested to authorize the Comptroller to issue Special Revenue Bonds to the amount of three thousand five hundred dollars (\$3,500), the proceeds whereof to be used by the Trustees of the College of The City of New York, for the purpose of providing funds for the purchase of coal. All obligations contracted for hereunder to be incurred on or before December 31, 1916.

Adopted by the Board of Aldermen June 20, 1916.

Received from his Honor the Mayor July 7, 1916, without his approval or disapproval thereof; therefore, as provided in section 40 of the Greater New York Charter, the same took effect as if he had approved it.

No. 334.

Resolution Authorizing the City Clerk and Clerk of the Board of Aldermen to Make Requisition on the Supervisor of the City Record for the Publication in Pamphlet Form of 1,000 Copies of the Apportionment Into Assembly Districts of the Several Counties Composed Within the City of New York, Accompanied by Maps.

Resolved, That the City Clerk and Clerk of the Board of Aldermen be and he is hereby authorized and requested to make requisition on the Supervisor of the City Record for publication in pamphlet form of one thousand copies of the apportionment into Assembly Districts of the several counties composed within The City of New York, made by the Board of Aldermen on May 29th, 1916, the same to be accompanied by maps showing divisional lines of the respective districts arranged in order by counties.

Adopted by the Board of Aldermen June 20, 1916.

Received from his Honor the Mayor July 7, 1916, without his approval or disapproval thereof; therefore, as provided in section 40 of the Greater New York Charter, the same took effect as if he had approved it.

No. 335.

An Ordinance to Amend Article 2 of Chapter 3 of the Code of Ordinances, Relating to Motion Picture Exhibitions, by Adding Thereto a New Section.

Be it Ordained by the Board of Aldermen of the City of New York, as follows:

Section 1, article 2 of chapter 3 of the Code of Ordinances, relating to motion picture theatres, is hereby amended by adding thereto a new section to read as follows: §32a. Exceptions.

All the provisions of this article excepting the provisions of subdivision 2 of section 30, and subdivision 2 of section 32, and all the provisions of article 24 of chapter 5, excepting the provisions of section 501, subdivisions 1, 3 and 5 of section 502, subdivisions 2, 3 and 4 of section 503, and subdivisions 1, 2 and 4 of section 506, shall apply to any motion picture theatre in a hotel located at a summer resort, where the seating capacity does not exceed 1,000, and in which there is no stage or scenery, and to which no admission fee is charged or exacted; provided, however, that no such motion picture theatre shall be operated above or below the ground floor of any building and that the Commissioner of Licenses shall have power in his discretion to enforce the provisions of subdivisions 3 and 4 of section 503, relating to exits and courts.

The license fee for a motion picture theatre as defined by the above paragraph shall be \$100.

Sec. 2. The table of section headings of article 2 of chapter 3 of the Code of Ordinances is hereby amended to read as follows:

Motion-Picture Exhibitions.**Section 30. Definitions.**

31. Control of motion-picture theatres.

32. Licenses.

32a. Exceptions.

33. Application for motion-picture theatre licenses.

34. Means of egress.

35. Fire prevention.

36. Fire extinguishing appliances.

37. Heating.

38. Lighting.

39. Ventilating.

40. Sanitation.

41. Public morals.

42. Private or non-professional exhibitions of motion pictures.

43. Operators of motion-picture machines.

44. Violations.

Sec. 3. This ordinance shall take effect immediately.

Adopted by the Board of Aldermen June 20, 1916.

Received from his Honor the Mayor July 7, 1916, without his approval or disapproval thereof; therefore, as provided in section 40 of the Greater New York Charter, the same took effect as if he had approved it.

No. 336.

Resolution for Special Revenue Bonds, \$350, for the Purchase of a Pump for the 13th Coast Defense Command, Brooklyn.

Resolved, That in pursuance of the provisions of subdivision 8 of section 188 of the Greater New York Charter, the Board of Estimate and Apportionment be and it is hereby requested to authorize the Comptroller to issue Special Revenue Bonds to the amount of three hundred and fifty dollars (\$350), the proceeds whereof to be used by the Armory Board for the purpose of purchasing one sump pump for the 13th Coast Defense Command Armory, Borough of Brooklyn.

Adopted by the Board of Aldermen June 20, 1916.

Received from his Honor the Mayor July 7, 1916, without his approval or disapproval thereof; therefore, as provided in section 40 of the Greater New York Charter, the same took effect as if he had approved it.

No. 337.

Resolution for Special Revenue Bonds, \$1,400, for Supplies for the 3rd Field Hospital, Brooklyn.

Resolved, That in pursuance of the provisions of subdivision 8 of section 188 of the Greater New York Charter, the Board of Estimate and Apportionment be and it is hereby requested to authorize the Comptroller to issue Special Revenue Bonds to the amount of fourteen hundred dollars (\$1,400), the proceeds whereof to be used by the Armory Board for the purpose of purchasing supplies, materials, etc., for the 3rd Field Hospital, recently organized and mustered in, and stationed at 355 Marcy avenue, Borough of Brooklyn.

All obligations contracted for hereunder to be incurred on or before December 31, 1916.

Adopted by the Board of Aldermen June 20, 1916.

Received from his Honor the Mayor July 7, 1916, without his approval or disapproval thereof; therefore, as provided in section 40 of the Greater New York Charter, the same took effect as if he had approved it.

No. 338.

Resolution for Issue of Special Revenue Bonds, \$150.00, for the Purpose of Installation and Maintenance of Window Boxes with Flowers on the City Hall.

Resolved, That, in pursuance of the provisions of subdivision 8 of section 188 of the Greater New York Charter, the Board of Estimate and Apportionment be and it is hereby requested to authorize the Comptroller to issue special revenue bonds to the amount of one hundred and fifty dollars (\$150), the proceeds whereof to be used by the President of the Borough of Manhattan for the purpose of installation and maintenance of window boxes with flowers on the City Hall, all obligations hereunder to be incurred on or before December 31, 1916.

Adopted by the Board of Aldermen June 20, 1916.

Received from his Honor the Mayor July 7, 1916, without his approval or disapproval thereof; therefore, as provided in section 40 of the Greater New York Charter, the same took effect as if he had approved it.

No. 339.

Resolution to Permit the Management of the Irish Relief Fund to Publicly Collect Funds.

Resolved, That the management of the Irish Relief Fund be and it is hereby granted permission to collect funds publicly, through duly accredited agents, on Saturday, July 29, 1916, the proceeds of such collection to be used for the relief of the suffering due to the recent uprising in Ireland.

Adopted by the Board of Aldermen June 27, 1916.

Approved by the Mayor July 7, 1916.

No. 340.

Resolution to Establish Various Grades of Positions in the Board of Child Welfare.

Whereas, the Board of Estimate and Apportionment adopted the following resolution at a stated meeting held June 23, 1916:

Resolved, That the Board of Estimate and Apportionment, pursuant to the provisions of section 56 of the Greater New York Charter, hereby recommends to the Board of Aldermen the establishment in the Board of Child Welfare of grades of positions, in addition to those heretofore established, as follows:

Title.	Rate Per Annum.	Number of Incumbents.
Social Investigator	\$1,080 00	Eight
Stenographer	720 00	One
Typist	600 00	One
Clerk	540 00	One
Clerk	300 00	One

Resolved, That the Board of Aldermen hereby approves of and concurs in the above resolution and fixes the salaries of said positions as set forth therein.

Adopted by the Board of Aldermen June 27, 1916.

Approved by the Mayor July 7, 1916.

No. 341.

Resolution for Special Revenue Bonds, \$5,400, for Salaries in the Board of Child Welfare.

Resolved, That, in pursuance of the provisions of subdivision 8 of section 188 of the Greater New York Charter, the Board of Estimate and Apportionment be and it is hereby requested to authorize the Comptroller to issue Special Revenue Bonds to the amount of five thousand four hundred dollars (\$5,400), the proceeds

whereof to be used by the Board of Child Welfare for the purpose of paying salaries of the following named positions for the period, July 1, 1916, to December 31, 1916:		
8 Investigators, at \$1,080 per annum, 6 months.....		\$4,320 00
1 Stenographer, at 720 per annum, 6 months.....		360 00
1 Typist, at 600 per annum, 6 months.....		300 00
1 Clerk, at 540 per annum, 6 months.....		270 00
1 Clerk, at 300 per annum, 6 months.....		150 00
		\$5,400 00

Adopted by the Board of Aldermen June 27, 1916.

Approved by the Mayor July 7, 1916.

No. 342.

Resolution Appointing Various Persons Commissioners of Deeds.

Resolved, That the following named persons be and they are hereby appointed Commissioners of Deeds:

Louis J. Perasso, 103 Conselyea St., Brooklyn.
 John A. Rullo, 604 Metropolitan Ave., Brooklyn.
 James O. Shaddock, 46 Himrod St., Brooklyn.
 John Hirsch, 536 Evergreen Ave., Brooklyn.
 George Emil Fuchs, 155 St. Nicholas Ave., Brooklyn.
 Charles Frank Muendel, 284 Hamburg Ave., Brooklyn.
 Wesley S. Rowland, 86 Harmon St., Brooklyn.
 George Ridder, 129 Newtown Ave., Queens.
 Aniello Mattera, 19 Mangin St., Manhattan.
 Henry W. Goddard, 61 East 73rd St., Manhattan.
 Frank Herwig, 408 East 82nd St., Manhattan.
 James A. Enright, 79 Fort Greene Place, Brooklyn.
 Rowland Hill, 402 Franklin Ave., Brooklyn.
 Edward Joseph Fenton, 425 Lincoln Place, Brooklyn.
 Raymond Green Parker, 502 Clinton Ave., Brooklyn.
 Emil Herrmann, 1674 Myrtle Ave., Queens.
 Edward O. Heydt, Grand St., Maspeth, Queens.
 Maurice J. Fitzharris, Far Rockaway, L. I., Queens.
 John H. Gerold, 2517 Catalpa Ave., Queens.
 Harry Laurence Spence, Far Rockaway, L. I., Queens.
 Frieda Goetz, 1877 Stanhope St., Queens.
 Sidney F. Strongin, 28 Beach 124th St., Queens.
 John P. Cowan, 538 West 179th St., Manhattan.
 Frank Walker Harris, 615 West 162nd St., Manhattan.
 Stephen R. Byrne, 556 West 180th St., Manhattan.
 Emil Klinge, 219 Audubon Ave., Manhattan.
 Chas. Lehnert, 1716 Caton Ave., Brooklyn.
 Herman Spingarn, 7 West 8th St., Manhattan.
 Jacob Maran, 945 East 163d St., Bronx.
 Martin Gollubier, 855 Whitlock Ave., Bronx.
 James J. Hamilton, 1023 Nelson Ave., Bronx.
 Jacob B. Lindner, 120 Middleton St., Brooklyn.
 Adelaide Foshay, 49 Pulaski St., Brooklyn.
 Frederick Brehm, 199 Stockholm St., Brooklyn.
 Berthold Zoffer, 1736 Grove St., Brooklyn.
 Kate Dewes, 33 Howard Ave., Brooklyn.
 Michael J. Gersoni, 187 Rochester Ave., Brooklyn.
 Irene C. Mondshain, 424 Hopkinson Ave., Brooklyn.
 Francis Paul, 5513 5th Ave., Brooklyn.
 Isabel D. Walton, 427 77th St., Brooklyn.
 Fred Paul Schavel, 127 E. 46th St., Manhattan.
 Leon Gotthelf, 247 E. 58th St., Manhattan.
 Edward J. Force, 198 Clermont Ave., Brooklyn.
 Ephraim Berliner, 66 W. 118th St., Manhattan.
 Lottie Abesson, 954 E. 173d St., Bronx.
 Isidor Unger, 26 Lenox Ave., Manhattan.
 August Sidler, 166 Lee Ave., Brooklyn.
 Alfred J. Moran, 485 Bedford Ave., Brooklyn.
 John C. White, 88 Rodney St., Brooklyn.
 Michael J. Sherry, 188 East End Ave., Manhattan.
 Ambrose O. Neal, 419 E. 84th St., Manhattan.
 George J. Wagner, 276 Bedford Ave., Queens.
 Louis Kronowith Sidney, Albany Ave., Flushing, Queens.
 Harold Benjamin Scutt, 10025 West Point St., Queens.
 Selig Fridovich, 1835 Madison Ave., Manhattan.
 Robert A. Canavan, 491 Marcy Ave., Brooklyn.
 Nelson J. Roth, 194 Graham Ave., Brooklyn.
 Joseph Levy, 395-397 S. 2d St., Brooklyn.
 Jacob William Polan, 112 Gerry St., Brooklyn.
 Clarence B. Campbell, 16 Sidney Pl., Brooklyn.
 Bernard William Kelley, 304 E. 18th St., Manhattan.
 James J. Molen, 135 24th St., Brooklyn.
 George W. Antes, 450 W. 36th St., Manhattan.
 John F. King, 470 W. 34th St., Manhattan.
 Frank Kennon, 405 W. 38th St., Manhattan.
 Earle R. Lightbourne, 326 W. 37th St., Manhattan.
 Clara H. Olsen, 36 Jewell St., Brooklyn.
 Mary Irene Murray, 155 Eagle St., Brooklyn.
 Walter V. Spooner, 204 E. 124th St., Manhattan.
 Minnie Kramer, 2977 Fulton St., Brooklyn.
 Joseph Firpo, 216 Montauk Ave., Brooklyn.
 Joseph Kooperman, 161 Wyona St., Brooklyn.
 Samuel D. Rabinowitz, 474 Barbey St., Brooklyn.
 David G. Lewis, 189 19th St., Brooklyn.
 Fred. P. Cincotti, 2057 First Ave., Manhattan.
 Joseph J. Bruno, 2127 First Ave., Manhattan.
 George E. Lawrence, 234 West 142nd St., Manhattan.
 Chapman Bush, 103 West 138th St., Manhattan.
 Abraham Bernstein, 305 West 149th St., Manhattan.
 Joseph Reilly, 301 West 154th St., Manhattan.
 Albert Levine, 158 West 141st St., Manhattan.
 Sidney M. Louis, 161 West 140th St., Manhattan.
 H. E. Cunningham, 169 Hillside Ave., Great Kills, Richmond.
 Felix Antonacchio, 1273 Webster Ave., Bronx.
 John J. McDonald, Sr., 177 West 94th St., Manhattan.
 Edward J. Browne, 262 West 71st St., Manhattan.
 Joseph F. Cook, 767 Amsterdam Ave., Manhattan.
 Louis Kutner, 121 W. 97th St., Manhattan.
 Joseph A. Duross, 219 West 80th St., Manhattan.
 James F. Brooks, 140 W. 91st St., Manhattan.
 Sol Leopold, 201 W. 85th St., Manhattan.
 Russell N. Shaw, 131 W. 70th St., Manhattan.
 Julius Cohen, 65 W. 97th St., Manhattan.
 Edmond R. Lyon, 168 W. 85th St., Manhattan.
 Philip Basilotta, 912 East 169th St., Bronx.
 Michael Murray, 1972 Crotona Ave., Bronx.
 D. Robert Kaplan, 1052 Bryant Ave., Bronx.
 Joseph Schwartz, 1317 Wilkins Ave., Bronx.
 Herman Weissenberg, 930 East 180th St., Manhattan.
 Samuel Mann, 102 Bay 25th St., Brooklyn.
 Charles Thomas Sumner, 1576 East 15th St., Brooklyn.
 Sallie A. Hammons, 247 West 111th St., Manhattan.
 Cornelius J. Fyans, 530 Riverside Drive, Manhattan.
 Joseph Machlowitz, 624 East 9th St., Manhattan.
 Martin D. Flomenhaft, 295 Stanton St., Manhattan.
 Charlotte R. Strack, 559 Halsey St., Brooklyn.
 Edward B. Terry, Jr., 300 Clifton Place.
 Florence Moors, 476 16th St., Brooklyn.
 Anna Grant Knapp, 843 Carroll St., Brooklyn.
 Arthur I. Dunne, 59 Berkeley Place, Brooklyn.
 Domenico Spina, 362 Broome St., Manhattan.
 Abraham E. Koppel, 41-43 East 7th St., Manhattan.

Herman G. Rabinowitz, 47 Norfolk St., Manhattan.
 Matilda Z. Dowd, 37 Hamilton Ave., New Brighton, Richmond.
 Harry Levy, 487 Jersey St., N. B., Richmond.
 John Newton Griggs, 50 West 99th St., Manhattan.
 Hugh Fearon, 818 Putnam Ave., Brooklyn.
 Arthur J. DeMarrais, 649 Monroe St., Brooklyn.
 Edward J. Noonan, 163 Ralph Ave., Brooklyn.
 Alexander Vache Taylor, 543 Bainbridge St., Brooklyn.
 William R. Wagener, 1223 Bushwick Ave., Brooklyn.
 John William Smith, 143 West 138th St., Manhattan.

Adopted by the Board of Aldermen July 7, 1916.

No. 343.

Resolution to Establish Various Grades of Positions in the Department of Public Charities.

Whereas, The Board of Estimate and Apportionment adopted the following resolution at a stated meeting held May 26, 1916:

Resolved, That the Board of Estimate and Apportionment, pursuant to the provisions of section 56 of the Greater New York Charter, hereby recommends to the Board of Aldermen, the establishment in the Department of Public Charities of the grades of positions, in addition to those heretofore established, as follows:

Number of Incumbents.	Title.	Rate Per Annum.
6	Junior Institutional Clerk, with maintenance.....	\$240 00
12	Junior Institutional Clerk, with maintenance.....	300 00
3	Junior Institutional Clerk, with maintenance.....	360 00
20	Junior Institutional Clerk, with maintenance.....	480 00
3	Junior Institutional Clerk, with maintenance.....	600 00
8	Junior Institutional Clerk, without maintenance.....	480 00
10	Junior Institutional Clerk, without maintenance.....	540 00
10	Junior Institutional Clerk, without maintenance.....	720 00
6	Physician, with and without maintenance.....	1,140 00
4	Physician, with and without maintenance.....	1,380 00
3	Physician, with and without maintenance.....	1,800 00
12	Baker, with maintenance.....	600 00
14	Senior Hospital Helper, without maintenance.....	600 00
5	Senior Hospital Helper, with maintenance.....	300 00
5	Senior Hospital Helper, with maintenance.....	360 00
3	Senior Hospital Helper, with maintenance.....	390 00
3	Senior Hospital Helper, with maintenance.....	420 00
1	Senior Hospital Helper, with maintenance.....	450 00
6	Senior Hospital Helper, with maintenance.....	480 00
7	Medical Interns, with maintenance.....	480 00
2	Senior Hospital Artisan, without maintenance.....	630 00
3	Senior Hospital Artisan, without maintenance.....	720 00
2	Senior Hospital Artisan, without maintenance.....	780 00
10	Senior Hospital Artisan, with maintenance.....	390 00
2	Butcher, with maintenance.....	600 00
3	Cook, with maintenance.....	480 00
2	Cook, with maintenance.....	540 00
2	Head Overseer, with maintenance.....	840 00
2	Head Overseer, with maintenance.....	900 00
2	Overseer, with maintenance.....	600 00
2	Overseer, with maintenance.....	720 00
1	Head Morgue Keeper, without maintenance.....	1,080 00

—the number of incumbents for the above positions to be determined by the Board of Aldermen.

Resolved, That the Board of Aldermen hereby approves of and concurs in the above resolution, adding thereto the number of incumbents for each position, and fixes the salaries of said positions as set forth therein.

Adopted by the Board of Aldermen June 27, 1916.

Approved by the Mayor July 12, 1916.

No. 344.

Resolution for Special Revenue Bonds, \$16,717.50, to Provide for Additional Positions in the Greenpoint Hospitals.

Resolved, That, in pursuance of the provisions of subdivision 8 of section 188 of the Greater New York Charter, the Board of Estimate and Apportionment be and it is hereby requested to authorize the Comptroller to issue Special Revenue Bonds to the amount of Sixteen thousand seven hundred and seventeen dollars and fifty cents (\$16,717.50), the proceeds whereof to be used by the Commissioner of Public Charities for the purpose of providing for additional positions in the Greenpoint Hospital; all obligations contracted for hereunder to be incurred on or before December 31, 1916.

Adopted by the Board of Aldermen June 27, 1916.

Approved by the Mayor July 12, 1916.

No. 345.

An Ordinance to Amend Subdivision 2 of Section 13 of Article 2 of Chapter 24 of the Code of Ordinances, Relating to Peddlers, and Particularly to "Restricted Streets."

Be it Ordained by the Board of Aldermen of The City of New York as follows:

Section 1. Subdivision 2 of section 13 of article 2 of chapter 24 of the Code of Ordinances, relating to peddlers, and particularly to restricted streets, is hereby amended by inserting therein, under the caption "Brooklyn" and in their appropriate place, the following words and figures:

5th avenue, between Prospect avenue and 18th street;

Sec. 2. This ordinance shall take effect immediately.

Adopted by the Board of Aldermen June 27, 1916.

Approved by the Mayor July 12, 1916.

No. 346.

An Ordinance to Amend Subdivisions 2, 4 and 8 of Section 149 of Article 13 of Chapter 23 of the Code of Ordinances, Relating to Stands Within Stoop Lines and the License Fees Therefor.

Be it Ordained by the Board of Aldermen of The City of New York as follows:

Section 1. Subdivisions 2, 4 and 8 of section 149 of article 13 of chapter 23 of the Code of Ordinances are hereby amended to read as follows:

2. Licenses. Stands within stoop lines may be permitted and licensed, with the consent of the owner of the abutting premises, for the sale of newspapers, periodicals, fruits, soda water, cigars, cigarettes, tobacco, candies, confectionery articles and the blacking of boots, but such licenses for the sale of soda water, cigars, cigarettes, tobacco, candies and confectionery articles shall be limited to stand licenses and locations thereof in effect on May 18, 1916. All licenses for such stands shall be granted and issued by the Commissioner of Licenses. Any person desiring to erect a stand or booth for the sale of newspapers and periodicals underneath the stairs of any of the elevated railroad stations shall file an application in the department of licenses, in which the applicant shall specify the location for such stand.

Section 2. 4. License Fees; Term. The annual license fee for a stand under the stairs of an elevated railway station shall be \$10. All stands within the stoop line shall be classified, and the annual license fee therefor shall be fixed and collected as specified in the schedule following:

- Stands for the sale of newspapers, periodicals or both, \$5;
- Stands for the sale of fruits, or soda water or both, \$10;
- Stands for the sale of cigars, or cigarettes, or tobacco, or the three, \$5;
- Stands for the sale of candies or confectionery articles, or both, \$5;
- Boot black stands, each chair, \$5.

A license may be issued, in accordance with the foregoing provisions of this section, and in the discretion of the commissioner, covering the sale of any combination of the classes of goods mentioned above, to be sold, however, from only one stand not exceeding the legal size hereinafter prescribed in this section; except that where boot black chairs are included in the combination, the space hereinafter prescribed for boot black chairs may be allowed in addition to the stand for the sale of other articles. The fees to be paid for such combination licenses shall be calculated in accordance with the above schedule for each kind of article permitted to be sold, or for each boot black chair to be operated.

No license shall be required for stands within stoop lines for the sale of newspapers, periodicals or both, in cases when such stands are conducted by dealers

who are the owners or occupants of the premises or stores in front of which the same are situated. Licenses for stands within stoop lines or under the stairs of any elevated railway station shall be issued as of December 1, and shall expire on the 30th day of November next succeeding the date of issuance thereof.

Sec. 3. 8. Licenses not transferable. No license issued under any provision of this section shall be transferable, with or without consideration. Any license transferred to another person shall immediately thereupon cease and determine, and the privileges thereunder come to an end; provided that the commissioner of licenses may transfer a license to another location for the period of its unexpired term, in case the application for such transfer shall be accompanied by the consent of the owner of the premises to which the proposed transfer is to be made; and provided further, that such transfer is not sought for a license to sell articles other than newspapers, periodicals, and fruit at a location which was not duly licensed and in effect on May 18, 1916, but shall be in accordance with the provisions of subdivision 2 of this section. Any person who shall be guilty of a violation of the provisions of this subdivision shall not thereafter be granted a license, permit or other privilege to keep a stand within the stoop line or under an elevated railroad station, for the sale of any of the articles as hereinbefore provided in subdivisions 2 and 4 of this section, nor for the blacking of boots. Further, any person found guilty of violating any provisions of this subdivision, by a court of competent jurisdiction, shall be subject to a fine of not less than \$50 nor more than \$500. The commissioner of licenses shall have the language of this subdivision printed in bold type on all applications for licenses and on all licenses granted, under the provisions of this article.

Stands duly licensed for the sale of fruits and soda water on May 18, 1916, shall not be required to obtain any new license to sell cigars, cigarettes, tobacco, candies and confectionery articles until the expiration of the license in force on that date.

Section 4. This ordinance shall take effect immediately.

Adopted by the Board of Aldermen June 27, 1916.

Approved by the Mayor July 13, 1916. P. J. SCULLY, City Clerk.

DEPARTMENT OF FINANCE.

WARRANTS MADE READY FOR PAYMENT IN DEPARTMENT OF FINANCE FRIDAY, JULY 21, 1916.

Below is a statement of warrants made ready for payment on the above date, showing therein the Department of Finance voucher number, the dates of the invoices or the registered number of the contract, the date the voucher was filed in the Department of Finance, the name of the payee and the amount of the warrant.

Where two or more bills are embraced in the warrant, the dates of the earliest and latest are given, excepting that, when such payments are made under a contract the registered number of the contract is shown in the place of the second invoice date.

Where the word "final" is shown after the name of the payee, payment will not be made until thirty days after the completion and acceptance of the work, but all of the other warrants mentioned will be forwarded through the mail unless some reason exists why payment is to be made in person, in which event written notice will be promptly given to the claimant.

In making a written or verbal inquiry at this office for any of the above mentioned warrants, it is requested that reference be made by the Department of Finance voucher number.

Finance Voucher No.	Invoice Dates or Contract Number.	Received in Department of Finance.	Name of Payee.	Amount.
99165	4-25-16	7-14-16	Seabury & Johnson	15 00
99147	5-31-16	7-14-16	The Curtis O. K. Garage and Stable Supply Co.	15 00
93514	7-10-16	44967 6-29-16	The Oil Marketing Co.	102 71
84057		43942 6-10-16	Meyer, Denker, Sinram Co.	620 79
93304	12-31-15	2- 5-16 6-29-16	D. B. Pershall & Son	53 30
99127	5-20-16	7-14-16	Postal Telegraph Cable Co.	32 52
99129	11-11-15	7-14-16	Waite & Bartlett Mfg. Co.	75 00
99162	4-19-16	7-14-16	Knickerbocker Ice Company	56 00
99163	5-26-16	7-14-16	Vacuum Oil Company	12 25
99108	5-20-16	5-24-16 7-14-16	Chas. W. Brucher	40 38
97684	6- 8-16	7-12-16	Daniel Callahan	39 00
99123	5-25-16	4-14-16	Gifford Wood Co.	19 54
99117	5-27-16	5-29-16 7-14-16	The Combination Rubber Mfg. Co.	8 35
99160	5-31-16	7-14-16	Knickerbocker Ice Company	76 50
99159	5- 9-16	7-14-16	James A. Miller	5 90
99141	6- 7-16	7-14-16	P. Lawless Sons	90 27
100016		7-17-16	New York Telephone Co.	27 58
99126	12-27-15	7-14-16	Goodyear's India Rubber Selling Co.	2 25
99124	4-17-16	7-14-16	Royal Eastern Electrical Supply Co.	16 05
99121	6- 7-16	7-14-16	Vaughan's Seed Store	4 00
99120	6- 7-16	7-14-16	J. C. McCarty & Co.	7 00
99119	5-17-16	7-14-16	Samuel Lewis	50 00
99118	6-13-16	7-14-16	James S. Barron & Co.	12 50
99116	6- 2-16	7-14-16	Department of Correction	15 30
99115	5-23-16	7-14-16	Gimbel Brothers	31 68
99142	5-28-16	7-14-16	H. J. Heinz Co.	36 80
99099	4-19-16	5- 8-16 7-14-16	Greenhut Company	14 93
99100	5-23-16	7-14-16	James M. Shaw & Co.	6 65
99105	5-16-16	7-14-16	James H. Dunham & Co.	28 48
99104	6- 9-16	7-14-16	Agent and Warden, Auburn Prison	79 20
99103	5-12-16	7-14-16	Burkea Glass Works	15 00
99101	6-17-16	7-14-16	Julius Fowl	29 25
99166	6- 1-16	7-14-16	Robert Ferguson	11 10
99109	5-15-16	7-14-16	The Hamilton, Low Co.	24 95
98417			County Court, Kings County.	
98415	6-24-16	7-13-16	H. W. Smith	\$6 00
98421	6-30-16	7-13-16	The Brooklyn Heights Railroad Co.	12 00
			Clynta Water Company	2 00
98427	6-30-16	7-13-16	City Magistrates' Courts.	
98425			Monahan Express Company	\$0 65
			The Western Union Telegraph Company, Inc.	8 23
98426	6-30-16	7-13-16	The Western Union Telegraph Company, Inc.	3 35
98309	6-26-16	7-13-16	Tower Manufacturing & Novelty Co.	24 00
98393	7- 1-16	7-13-16	G. Casamassima	3 00
98398	6-30-16	7-13-16	Pittsburgh Plate Glass Co.	3 00
			County Clerk, Kings County.	
98912	6-30-16	7-14-16	Great Bear Spring Co.	\$20 10
99520	6-30-16	7-15-16	Great Bear Spring Co.	15 90
99515	7- 1-16	7-15-16	Crescent Towel Supply Co.	3 25
99516	7- 1-16	7-15-16	Patrick Dougherty	30 80
99519	6- 9-16	6-11-16 7- 5-16	Van Brunt Tandy	3 25
			Board of Child Welfare.	
98913	7-13-16	7-14-16	Harry L. Hopkins, Executive Secretary	\$95 56
			Hunter College.	
97293	4-13-16	7-11-16	American Ornamental Iron Works	26 12
97269	3-22-16	7-11-16	E. Steiger & Company	84 00
			College of The City of New York.	
99914	4- 5-16	7-17-16	The National Education Assn. of the U. S.	\$2 00
			Society for the Promotion of Training for Public Service	5 00
98079	4-24-16	7-12-16	M. B. Brown Printing & Binding Co.	5 50
99907	1- 3-16	7-17-16	Underwood Typewriter Co., Inc.	3 50
99216	5- 1-16	7-14-16	Underwood Typewriter Co., Inc.	87 53
99912	3-31-16	7-17-16	Postal Telegraph Cable Co.	4 15
99913	4-30-16	7-17-16	Postal Telegraph Cable Co.	6 32
99209	4-24-16	7-14-16	The Kny-Scheerer Corp.	13 80
99246	3-18-16	7-14-16	Longmans, Green & Co.	8 00
99215	3- 7-16	7-14-16	R. J. Finke	15 50
99214	4- 1-16	7-14-16	Eimer & Amend	15 00
99213	5- 1-16	7-14-16	S. H. Glasser	10 00
99237	3-23-16	7-14-16	James L. Robertson & Sons, Inc.	2 40
99236	3-28-16	7-14-16	Western Electric Co., Inc.	5 58
99235	3-13-16	7-14-16	J. H. Bunnell & Co., Inc.	15 75
99229	2- 7-16	7-14-16	Standard Scientific Co.	6 25
99224	3- 3-16	7-14-16	The Kny-Scheerer Corp.	1 50
99222	3-24-16	7-14-16	The Kny-Scheerer Corp.	18 60
99223	3-22-16	7-14-16	The Kny-Scheerer Corp.	11 00
99212	4-25-16	7-14-16	Murray Hill Sheet Metal Works	30 00
99204	4-26-16	7-14-16	R. L. Polk & Co., Inc.	12 00
98589			Leon Hirsh & Son	3 00
98587	4-19-16	7-13-16	Chas. Pfizer & Co., Inc.	12 50
98586	3- 7-16	4-15-16 7-13-16	International Oxygen Co.	2 25
98584	4-11-16	7-13-16	Norton Co.	28 08
98585	3-17-16	7-13-16	The Robinson Clay Product Co.	10 80
98583	3-22-16	3-29-16 7-13-16	Norton Co.	16 36
98580	5-15-16	7-13-16	Eimer & Amend	12 28
98579	3- 9-16	3-11-16 7-13-16	Eimer & Amend	9 10
98578	5-10-16	7-13-16	Eimer & Amend	5 50
98575	3-13-16	7-13-16	American Envelope & Paper Co.	13 13
99247			McGraw-Hill Book Co., Inc.	28 80
99248	2-10-16	7-14-16	Teachers' College	24 00
			Board of City Record.	
98783	5- 8-16	7-14-16	William Bratter & Co.	\$18 25
98782	5-27-16	7-14-16	William Bratter & Co.	11 75
98781	5-26-16	7-14-16	P. J. Collison & Co.	1 44
98779	6- 9-16	7-14-16	M. B. Brown Printing & Binding Co.	27 42
98780	5-29-16	7-14-16	The J. W. Pratt Co.	6 90
98777	6- 5-16	6-21-16 7-14-16	P. J. Collison & Co.	94 66
98773	5-22-16	7-14-16	Remington Typewriter Company	3 50
98776	5-25-16	6-12-16 7-14-16	M. B. Brown Printing & Binding Co.	25 47
			Department of Correction.	
98891	6-24-16	7-14-16	New York Belting & Packing Co.	31 77
96978	6-17-16	6-19-16 7-10-16	The East River Mill & Lumber Co.	61 98
96777	6-23-16	7-10-16	McKesson & Robbins	10 00
96805	6-26-16	7-10-16	American Type Founders Company	23 15
97493			N. Z. Graves Corporation	55 50
96797	6-22-16	7-10-16	David Kahnweiler's Sons	50 00
98508	6- 5-16	7-13-16	Arthur C. Jacobson & Sons	69 96
98524	6-19-16	7-16-16	J. P. Duffy Company	5 28
98522	6- 9-16	7-13-16	James S. Barron & Co.	22 05
98519	6-13-16	7-13-16	Richardson & Boynton Co.	4 30
98518	6- 6-16	7-13-16	Bowler, Holmes & Hecker Co.	8 80
96796	6- 9-16	7-10-16	Hull, Grippen & Co.	10 94
98513	6-13-16	7-13-16	Joseph Harris Company	60
98514	5-26-16	7-13-16	Knickerbocker Supply Company	18 33
98489	4-28-16	7-13-16	Edward West	33 00
98502	6-21-16	7-21-16	American Flag Company	18 10

Finance Voucher No.	Invoice Dates or Contract Number.	Received in Department of Finance.	Name of Payee.	Amount.	Finance Voucher No.	Invoice Dates or Contract Number.	Received in Department of Finance.	Name of Payee.	Amount.	
98503	5-16-16	7-13-16	Hull, Grippen & Co.	7 83	98231	3-30-16	44079	7-13-16	Fredk. Pearce Co.	99
98906	5- 3-16	7-14-16	Empire Sales Co.	53 00	97896	3-31-16	44079	7-12-16	Fredk. Pearce Co.	29
98893	6-26-16	7-14-16	Dailey's Towing Line, Inc.	12 00	98345	1-28-16	41637	7-13-16	Henry Holt & Co.	45 21
98894	6-12-16	7-14-16	Buck Bros.	3 85	97870	4-10-16	418	7-12-16	D. Appleton & Co.	1 20
98901	6- 9-16	7-14-16	James S. Barron & Co.	18 56	98813	4-20-16	5- 2-16	7-14-16	J. Fitzgerald	19 78
			District Attorney, Kings County.		98829	5- 8-16		7-14-16	F. J. McCaragher	24 28
97217	7- 1-16	7-10-16	H. A. Farnell & Co.	2 75	99725	6- 9-16		7-17-16	Brooklyn Heights Railroad Co.	10 80
			District Attorney, Bronx County.		99726	6- 9-16		7-17-16	New York Consolidated Railroad Co.	21 00
97065	6- 6-16	7-10-16	M. Borsuk	8 00	99470	4-10-16		7-15-16	Schrock & Squires	5 39
			District Attorney, New York County.		99473	3-10-16		7-15-16	John Wanamaker, New York.	7 20
99033			The Western Union Telegraph Company	29 86	99471	3-10-16		7-15-16	Ralph Wilson	2 40
99030	7- 6-16	7-14-16	Frank Tourist Co.	45 70	99469	5- 1-16		7-15-16	The Arabol Mfg. Co.	8 00
96186		7- 8-16	Frank Tourist Company	296 25	99450	1-31-16		7-15-16	Jones Packing Co.	15
99029		7-14-16	Nick Scocos	40 00	99440	5-26-16		7-15-16	Whiting Paper Co.	3 62
99035	5-29-16, 7- 6-16	7-14-16	Greenhut Company	15 60	99448	4-17-16		7-15-16	Yawman & Erbe Mfg. Co.	1 50
			Department of Docks and Ferries.		98626	5-17-16	5-22-16	7-13-16	Louis Messer	27 76
97835	6-15-16	7-12-16	W. S. Flynn	9 00	99279	3-22-16		7-14-16	S. D. Dodruff & Sons	20 15
97834	6-29-16	7-12-16	The Leslie Company	5 52	99364	4- 1-16		7-14-16	Philip J. Fox	18 05
97833	7- 3-16	7-12-16	Alpha Electric Co., Inc.	21 00	99454	4-28-16		7-15-16	F. E. Folsom Co., Assignee of Peerless	49 92
97831	6-30-16	7-12-16	Montgomery & Co.	6 90				7-14-16	The C. C. Hager Co.	4 00
97836	5-12-16	6-27-16	Long Island Railroad Company	18 30	99362	5- 6-16		7-14-16	Sohmer & Co.	2 00
			Department of Education.		99365	5- 9-16		7-14-16	American Disinfecting Co.	15 00
98813	4-17-16	7-14-16	Reid, King & Co., Inc.	25 47	98354	3-23-16	44518	7-13-16	Silver, Burdett & Co.	16 20
98814	4- 7-16	7-14-16	George Rabe	19 53	97899	4- 6-16	44502	7-13-16	D. C. Heath & Co.	27 00
98819	4-10-16	7-14-16	Kramer-Mezger Co.	22 99	98235	11-15-15	41699	7-13-16	Bausch & Lomb Optical Co.	17 59
98815	3-31-16	7-14-16	Kramer-Mezger Co.	14 58	98224	3-29-16	44593	7-13-16	Geo. T. Montgomery	1 76
98821	5-19-16	7-14-16	John A. O'Brien	9 64	98374	4-20-16	44052	7-13-16	Bausch & Lomb Optical Co.	8 40
98826	2- 4-16	7-14-16	Joseph A. Graf	21 18	98226	3-23-16	44074	7-13-16	Syndicate Trading Co.	2 68
98825	5-16-16	7-14-16	B. E. Gfroerer	13 87	98692	3-27-16	44076	7-13-16	The Manhattan Supply Company	2 80
99462	4-21-16	7-15-16	Eugene Dietzgen Co.	20	98690	3-17-16	44084	7-13-16	James A. Miller	27 80
99461	4- 5-16	7-15-16	Louis Strahs	3 10	98704	4-19-16	44090	7-13-16	L. T. Scott	6 25
99460	6- 9-16	7-15-16	Tower Mfg. & Nov. Co.	50	98688	4-15-16	44127	7-13-16	Wm. Zinsser & Co., Inc.	2 70
99455	4-25-16	7-15-16	Ginn & Company	1 04	98377	4-18-16	4312	7-13-16	J. W. Buckley Rubber Co.	98 25
98837	5-18-16	7-14-16	A. W. Ross	102 45	98362	4-17-16	44049	7-13-16	M. J. Tobin	1 89
98841	6- 7-16	7-14-16	C. M. Morgan, Deputy Supt. School Buildings	29 76	97884	4-17-16	44026	7-13-16	Snelling & Son	85
98876	6-12-16	7-14-16	Rufus J. Suits, Chief Clerk	12 75	99304	2-21-16		7-12-16	Wm. Elliott & Sons	22 50
98839	5- 9-16	7-14-16	H. M. Devos, Deputy Superintendent, School Buildings	115 65	97901	4-14-16	44545	7-14-16	A. H. Caspari	9 45
98846	6- 2-16	7-14-16	Samuel J. Hundt, Clerk	1 20	99265	6- 1-16		7-13-16	Scientific Equipment Co.	41 08
98838	6- 3-16	7-14-16	Samuel K. Brick, Deputy Superintendent, School Buildings	47 90	99357	5-11-16		7-14-16	Department of Public Charities	22 29
98840	4-24-16	7-14-16	A. W. Ross, Deputy Superintendent, School Buildings	130 67	99363	4-21-16		7-14-16	The Macmillan Co.	38 00
98245	3-29-16	44397	J. & T. Adikes	59 35	96254	4- 4-16		7-14-16	The Macmillan Co.	30
98686	4-21-16	44397	J. & T. Adikes	60 75	96581	2-21-16	44052	7- 8-16	Kruger Bros. & Co.	157 00
97888	4-14-16	44397	J. & T. Adikes	6 40	96256			7- 8-16	Syndicate Trading Co.	13 50
97912	5- 5-16	44039	Knickerbocker Supply Co.	8 00	96462	3-29-16			T. F. Long	152 00
97889	4- 1-16	44039	Knickerbocker Supply Co.	2 57	97869	4-21-16	39411	7- 8-16	The Nelson Co., Inc.	276 00
98371	3-10-16	44077	Israel Moraff	4 60	97868	5- 9-16	39410	7-12-16	E. P. Dutton & Co.	80 57
97891	3-30-16	44077	Israel Moraff	28 44	97876		39410	7-12-16	Syndicate Trading Co.	1 77
98368	3-30-16	44077	Israel Moraff	1 42	98678	3- 1-16	41784	7-12-16	Syndicate Trading Co.	1 99
98700	4-19-16	44130	E. Steiger & Co.	3 46	98679		41775	7-12-16	Bloomington Brothers	3 11
98365	2-18-16	44130	E. Steiger & Co.	1 20	97729	8- 6-15	41175	7-12-16	Bloomington Brothers	1 36
98249	2-18-16	44130	E. Steiger & Co.	19 89	97735	4-17-16	41175	7-12-16	Bloomington Brothers	12 39
98706	4-17-16	44085	Parker P. Simmons Co., Inc.	5 20	97734	4-13-16	41175	7-12-16	Bloomington Brothers	51 30
98254	4-17-16	44085	Parker P. Simmons Co., Inc.	14 12	98199	11- 3-15	41175	7-12-16	Bloomington Brothers	5 54
98702	4-18-16	44085	Parker P. Simmons Co., Inc.	8 06	98203	4-13-16	41784	7-13-16	Bloomington Brothers	72 18
98257	4-25-16	44020	Columbia Wax Works	3 62	98236	4-17-16	41784	7-13-16	Bloomington Bros.	49 83
98378	3-31-16	44131	Tower Mfg. and Novelty Co.	3 62	99274	4- 3-16		7-13-16	Bloomington Brothers	42 82
98366	5-26-16	44114	Metropolitan Supply Co.	1 74	99266	2-12-16		7-14-16	Maybelle Ferger	1 00
97890	3-23-16	44114	Metropolitan Supply Co.	32 97	98633	5- 6-16		7-14-16	F. C. Stechert Co.	9 90
98378		44131	Tower Mfg. and Novelty Co.	3 62	99275	4- 3-16		7-13-16	The Royal Co. of N. Y., Assignee of C. Williams	9 95
96360			Michael J. Phelan	165 00	99060	7- 3-16		7-14-16	Auguste Colucci	1 00
99458	5-10-16	7-15-16	A. B. Dick Company	27 70	97863	2- 5-16	3-16-16	7-26-16	Department of Correction	3 00
96359			William F. McCloskey	132 00				7-12-16	Metal Worker, Plumber and Steamfitter	4 00
96358			St. Anselm's Church	165 00	96668	5- 9-16	44418	7- 8-16	M. B. Brown Ptg. & Bdg. Co.	54 93
96641	7- 9-15	41663	Longmans, Green & Co.	216 90	98177	5-26-16		7-13-16	H. C. Hallenbeck	6 00
95768	6-17-16	44062	M. B. Brown Printing & Binding Co.	1,174 25	96935	5-10-16	44564	7-10-16	Paul Baron	71 68
95778	5- 6-16	44568	Neostyle Envelope Co.	139 26	97864	9-17-15		7-12-16	S. T. Smith Co.	15 24
98682	4-19-16	44170	Kalt Lumber Co.	5 03	98152	4- 7-16		7-13-16	Wm. Bratter & Co.	9 70
98251	3-31-16	44166	Schoverling, Daly & Gales	9 36	96037	3-28-16	41461	7- 8-16	The J. W. Pratt Co.	88 05
97736	2-28-16	41495	James S. Barron & Co.	4 10	96632	4-29-16	41461	7- 8-16	The J. W. Pratt Co.	6 55
98197	4-11-16	41492	A. G. Spalding & Bros.	13 20	97865	2- 3-16		7-12-16	Cobb, Macey, Dohme, Inc.	1 58
98227	2-12-16	44125	Hammacher, Schlemmer & Co.	55 10	98630	5- 4-16		7-13-16	John J. Kenney Co.	25 80
98364	3-24-16	44125	Hammacher, Schlemmer & Co.	4 44	97082		44418	7-13-16	M. B. Brown Printing & Binding Co.	6 14
98664	10-31-15	41590	Strauss Bros.	65 83	98730	4-28-16		7-13-16	D. Stein	15 30
98355	4-17-16	41630	Isaac Pitman & Sons	50 00	98731			7-13-16	The Peck Brothers & Co.	9 05
97877	3- 3-16	44395	C. H. F. Jurgens	6 35	98632	5- 2-16		7-13-16	The Royal Co. of N. Y., assignee of C. Williams	9 55
97882	4-29-16	44398	Isidor Frank	75 93	98348	4- 6-16	41644	7-13-16	D. C. Heath & Co.	39 79
98705	3-31-16	44048	Scientific Equipment Co.	2 40	98225	3-30-16	44543	7-13-16	Fredk. Pearce Co.	12 40
98695	3-31-16	44048	Scientific Equipment Co.	2 40	97740		44570	7-10-16	M. J. Tobin	1 93
98255	3-18-16	44132	George T. Montgomery	32 19	96936	4-10-16	44568	7-11-16	Neostyle Envelope Co.	3 39
98230	4-19-16	44132	George T. Montgomery	4 60	97312	4- 8-16	44568	7-11-16	Neostyle Envelope Co.	12 41
98703	4-21-16	41672	Charles Scribner's Sons	18 00	98111	3-10-16	4-27-16	7-13-16	The J. W. Pratt Company	40 00
97875	4-10-16	39283	World Book Company	32	97749	4-27-16	44420	7-12-16	The J. W. Pratt Company	33 75
98701		44086	Solidhed Tack Co.	2 88	97754	3-31-16	44422	7-12-16	William Bratter	33 20
98689	4-21-16	44010	American Flag Co.	47 50	97886	4- 8-16	44569	7-12-16	F. E. Folsom Co., assignees of Peerless	19 00
98687	3-30-16	44012	F. S. Banks & Co.	5 78	97081	4-20-16	44568	7-10-16	Neostyle Envelope Co.	5 04
98681	4-18-16	44027	Empire Rubber & Tire Co.	6 45	97079	4-26-16	44568	7-10-16	Neostyle Envelope Co.	13 20
98258	3-22-16	44073	Samuel Lewis	19 45	98728	2-10-16		7-13-16	Reid's Express	12 25
98370	4-27-16	44171	The J. W. Pratt Co.	2 44	97758		44570	7-13-16	M. J. Tobin	1 93
98228	3-29-16	44171	The J. W. Pratt Co.	4 86	98726			7-13-16	International Time Recording Co.	2 25
98694		44131	Tower Manufacturing & Novelty Co.	8 27	98631	3-29-16		7-13-16	Philp & Paul	15 62
98369	2-28-16	44131	Tower Manufacturing & Novelty Co.	41	96343	1-20-16		7- 8-16	F. N. DuBois & Co.	101 85
98379	4- 7-16	44029	M. Feigel & Bro., Inc.	2 28	96667		44564	7- 8-16	Paul Baron	108 48
97893	3-27-16	44029	M. Feigel & Bro., Inc.	1 75	96407	3- 3-16	4-29-16	7- 8-16	Narragansett Machine Co.	320 00
98252	3-23-16	44114	Metropolitan Supply Co.	6 86	95769	5- 8-16	44419	7- 7-16	H. C. Hallenbeck	276 30
98698	4-26-16	44083	J. M. Saulpaugh's Sons	15 75	95770	5-15-16	44419	7- 7-16	H. C. Hallenbeck	41 60
98683	5- 6-16	44083	J. M. Saulpaugh's Sons	5 37	95780		42155	7- 7-16	T. A. Clarke Company	20,375 06
98250	5- 3-16	44083	J. M. Saulpaugh's Sons	4 73	94827	4- 7-16	44024	7- 3-16	A. B. Dick Co.	182 00
98247	3-25-16	44083	J. M. Saulpaugh's Sons	3 94	98832	2-17-16		7-14-16	Wm. H. Strang	18 00
96578	3- 3-16	44396	James Butler, Inc.	368 40	98845	4- 3-16	4- 4-16	7-14-16	Chas. W. Daly	5 70
96302	3-17-16		Louis Guerr	789 00	99728	6- 5-16		7-17-16	The Brooklyn Heights Railroad Co.	7 44
94998		43707	T. W. Stake	230 00	99452	6-12-16		7-15-16	Henry Moss & Co.	5 20
98215	5-16-16		The J. W. Pratt Co.	8 50	99472	3-30-16	4- 3-16	7-15-16	Louis Strahs	2 70
98128	4-24-16	5- 2-16	Paul Baron	33 70	98828	5-12-16		7-14-16	D. J. Carey	3

Finance Voucher No.	Invoice Dates or Contract Number.	Received in Department of Finance.	Name of Payee.	Amount.	Finance Voucher No.	Invoice Dates or Contract Number.	Received in Department of Finance.	Name of Payee.	Amount.
96470	5-12-16	7-8-16	Fluor-Spar Waterproofing and Construction Company, Inc.	192 50	100099			Richmond County Society for the Prevention of Cruelty to Children.	166 66
96442	5-9-16	7-8-16	L. Forster	196 00	98947			Isaac Goldberg	162 50
96676	4-5-16 41654	7-8-16	The Century Co.	106 13				The Mayoralty.	
96445	5-13-16 5-19-16	7-8-16	Ohlhausen & Veit	421 00	98290	6-30-16	7-13-16	Mae F. Hayes	\$1 55
96471	5-18-16 5-31-16	7-8-16	Frank Kiebitz	289 50	98284	6-21-16	7-13-16	Walter L. Isaacs	49 00
96421	4-10-16	7-8-16	Royal Card & Paper Co.	145 45				Central Purchasing Committee.	
96638	1-5-16 41209	7-8-16	Neostyle Envelope Co.	574 04	97477	6-7-16	7-11-16	Evans Products Corporation	\$40 00
96411			H. Groswald	130 00				Department of Parks.	
96276	11-18-15	7-8-16	Western Electric Co.	118 80	96181	43675	7-8-16	Jacob Rosenthal, Assignee of Delson Contracting Co.	\$4,547 70
96238	6-1-16	7-8-16	United Electric Service Co.	152 35				Knickerbocker Supply Company	12 50
96424		5-8-16	Union Card & Paper Co.	271 87	97639			Rudolf Gersmann, Inc.	695 18
96414	4-22-16	7-8-16	American Book Co.	306 00	95127	6-15-16	7-5-16	N. Coleman, Inc.	93 00
96426	3-29-16 5-9-16	7-8-16	E. P. Dutton & Co.	234 00	90308	5-15-16	6-23-16	W. E. Pruden Hardware Co.	43 96
96338	4-19-16 5-3-16	7-8-16	The Brooklyn Heights Railroad Co.	118 56	97635	5-6-16	7-12-16	Standard Oil Co. of New York	51 60
96432	1-20-16	7-8-16	Schrock & Squires	134 30	97628	6-19-16	7-12-16	John Scott	45 00
96371	3-29-16 4-10-16	7-8-16	F. E. Folsom Co., Assignee of Peerless Manifold Book Co.	287 30	97626	6-26-16	7-12-16	F. Kindt Co.	45 00
			J. B. Lippincott Co.	119 36				Police Department.	
96672	4-3-16 41669	7-8-16	Longmans, Green & Co.	1081 68	97773	6-2-16 6-21-16	7-12-16	Wayne Oil Tank & Pump Co.	\$9 70
96666	3-30-16 41663	7-8-16	Long Island Railroad Company	194 30	99002			John S. Lewis	4 32
96331	4-28-16	7-8-16	Longmans, Green & Co.	385 00	99001		7-14-16	William Gilmartin	6 10
96370	3-8-16 4-11-16	7-8-16	Long Island Railroad Co.	147 74	98998		7-14-16	Joseph T. Dwyer	4 73
96335	3-28-16 3-30-16	7-8-16			98997		7-14-16	Valentine W. Corell	46
			Department of Finance.		98999		7-14-16	Thomas F. Dwyer	8 29
99021	7-11-16	7-14-16	M. B. Brown Printing & Binding Co.	8 75	98992		7-14-16	John Mason	1 25
89149	6-13-16	6-21-16	Library Bureau	39 20	98994		7-14-16	Frank J. Allen	6 00
96180	6-17-16	7-8-16	Art Metal Construction Co., Inc.	220 32	98007	6-24-16	7-12-16	J. C. Hoose	68 75
97798	6-30-16	7-12-16	Remington Typewriter Co.	76 95	98004	6-28-16	7-12-16	McKesson & Robbins	67 15
97797	6-20-16	7-12-16	Shaw Walker Co.	74 80	89987	5-26-16	6-22-16	Ford Motor Co.	1,232 00
97804		7-12-16	S. H. Goodacre, Collector of City Revenue	45 96	94571	5-15-16	7-3-16	Chesebro, Whitman Co.	1,870 00
101628			E. M. Morgan	1,003 00	93498	6-13-16	6-29-16	New York Sporting Goods Co.	564 60
			Fire Department.		96823	6-22-16 6-24-16	7-10-16	Prest-O-Lite Co.	70 00
99715		7-17-16	New York Fire Department Relief Fund, Robert Adamson, Commissioner, as Treasurer and Trustee.	\$77,334 68	97761	6-7-16	7-12-16	Manhattan Electric Supply Co.	87 06
			H. T. Dakin	4 08	98013	3-22-16	7-12-16	Philip G. Sehell	38 00
99393	6-29-16 45022	7-14-16	United States Tire Co.	32 49	98006	6-2-16	7-12-16	Louis R. Fisher & Co.	40 00
99388	6-21-16 44178	7-14-16	Manhattan Electrical Supply Co.	43 75	97770	6-5-16	7-12-16	The White Automobile Co.	96 44
99386	6-8-16 44399	7-14-16	Powell-Elliott Auto Repair Co.	4 75	98023	6-26-16	7-12-16	Stewart, Warner Speedometer Corp.	75
98042	6-15-16	6-24-16	Isaac Hoffman	365 00	98991	6-14-16	6-30-16	Peter Dressel	1 00
91139	6-12-16				98993	6-30-16	7-14-16	Joseph Smyth	2 38
			Department of Health.		98995	6-30-16	7-14-16	George D. Barnitz	3 45
98466	6-14-16	7-13-16	William Bal Co.	10 50	98996	6-30-16	7-14-16	Henry L. Barth	46
98444	6-8-16	7-13-16	William H. Thompson	5 00	99003	7-1-16	7-14-16	Thomas McDonald	11 40
98443	5-23-16 5-26-16	7-13-16	John Bellmann	24 85	99000	6-30-16	7-14-16	Louis E. Merich	3 39
98467			The Fairbanks Co.	6 36	98024	6-27-16	7-12-16	George J. Stier, Inc.	5 75
98451	6-17-16	7-13-16	Benfield & Milne Mfg. Co.	48	98022	6-16-16	7-12-16	Ford Motor Co.	5 43
98445	6-21-16	7-13-16	Eimer & Amend	2 75	99561	3-19-16	7-15-16	The Western Union Telegraph Co.	18 00
98446	6-17-16	7-13-16	James A. Miller	9 00	98003	10-20-15	7-12-16	S. J. McCullough & Co.	40 00
98448			Clover Farms, Inc.	76 88	97764	6-17-16	7-12-16	Charles H. Finch & Co.	61 95
78471	5-22-16	7-13-16	J. C. Hoose	22 35	97762	6-23-16	7-12-16	August Meyns	50 00
98464	1-31-16	7-13-16	The Tablet & Ticket Co.	22 50	98025	4-19-16	7-12-16	Powers Accounting Machine Co.	78 95
96106	6-22-16	7-7-16	Adams-Flanigan Co.	64 00	98009	6-28-16	7-12-16	Edward Kelly	21 50
98479	6-19-16	7-13-16	J. C. Foley	19 90				President of the Borough of Manhattan.	
98478	6-19-16	7-13-16	J. C. Foley	35 00	98545	5-20-16	7-13-16	Candee, Smith & Howland Co.	\$55 00
98476	5-26-16	7-13-16	Michael Paulini	1 40	98542	6-22-16	7-13-16	Sibley, Pitman Electric Corporation	27 00
98475	3-1-16	7-13-16	Lunny & Handibode	9 10	98540	6-7-16	7-13-16	M. Eberhart & Son Co.	5 82
98474	6-14-16	7-13-16	Cooper-Hewitt Electric Company	1 00	98554	6-19-16	7-13-16	George R. Starrs	8 02
98472	5-15-16 5-16-16	7-13-16	L. C. Smith & Bros. Typewriter Co.	2 70	95657	6-8-16	7-6-16	Gray Contracting Co.	247 00
98468	6-21-16	7-13-16	Joseph & Charles J. Ernst	2 28	98531			McKesson & Robbins	6 39
98465	4-15-16	7-13-16	The Reliable Electric Motor Co.	10 00	98566			Otis Elevator Co.	9 03
98484	6-22-16	7-13-16	G. E. Stechert & Co.	1 50	98565	6-8-16	7-13-16	Jennings Manufacturing Co.	4 50
95142	5-31-16	7-5-16	New York & New Jersey Produce Co., Inc.	106 20	98564	5-26-16	7-13-16	Lazere & Kaplan	98 00
98473	6-16-16	7-13-16	J. M. Knopp	30 00	98555			Vacuum Oil Co.	57 50
98480			Lucius P. Brown, Director	2 25	98526	6-20-16	7-13-16	The H. B. Smith Co.	15 50
98447	6-17-16	7-3-16	James A. Miller	45 00	98563			Leonard Thomas	8 75
			Commissioner of Jurors, New York County.		98560	6-7-16 6-10-16	7-13-16	The Sicilian Asphalt Paving Company	10 50
97454	7-1-16	7-11-16	Timothy Foley	\$4 14	98559	6-24-16	7-13-16	Sibley, Pitman Electric Corporation	49 96
97455	7-1-16	7-11-16	A. Schneider	2 34	98558	6-10-16	7-13-16	L. Foreman, Fechtman & Co.	13 37
97453	6-30-16	7-11-16	Berkshire Products Co., Inc.	7 80	98557	6-23-16	7-13-16	E. B. Latham & Co.	14 21
			Department of Licenses.		98536	6-14-16	7-13-16	Otis Elevator Company	21 60
99617			New York Telephone Co.	\$5 81	98538	6-19-16	7-13-16	Sibley, Pitman Electric Corporation	15 87
			Law Department.		98539		7-16-16	The Gutta Percha & Rubber Mfg. Co.	8 04
95184	5-31-16 6-26-16	7-5-16	The Banks Law Publishing Co.	\$242 20	98535			The Manhattan Rubber Mfg. Co.	12 45
80807			Fireproof Furniture & Construction Co.	1,311 06	98534	6-15-16	7-13-16	Nason Manufacturing Co.	45 00
97955	6-30-16	7-12-16	James Macdonald	90 00	98533			Agent and Warden of Sing Sing Prison	12 00
97954	6-24-16	7-12-16	L. C. Smith & Bros. Typewriter Co.	85 05	98537	6-19-16	7-13-16	The Manhattan Rubber Mfg. Co.	9 00
97950		7-12-16	Adolph Herzog, Jr.	47 20	98556			The Columbia Mills, Inc.	17 40
97953	6-24-16	7-12-16	L. C. Smith & Bros. Typewriter Co.	60 05	98525	5-13-16	7-13-16	Sibley, Pitman Electric Corporation	47 50
			Miscellaneous.		98556	6-13-16		United States Wood Preserving Co.	9 80
101788			Chamberlain of The City of New York	\$1,314 14	97524	6-26-16	7-11-16	Sibley, Pitman Electric Corporation	47 50
100126		7-18-16	Rocco Nigro	110 89	97526	6-29-16	7-11-16	Revolute Machine Co.	40 00
100134		7-18-16	Emilie Cook	330 00	97979		7-12-16	Ford Motor Co.	35 19
100133		7-18-16	George Sterneckert	41 80				J. Henry Browne	1 60
100132		7-18-16	Frank Vorel and Mary Vorel, and Joseph Klecka and Mary Klecka.	38 37				President of the Borough of Brooklyn.	
100132		7-18-16	Frank Vorel and Mary Vorel, and Joseph Klecka and Mary Klecka.	161 63	99396	6-21-16 6-30-16	7-14-16	Sweeney & Nail Auto Co.	55 48
100131		7-18-16	Hugh J. Sheridan, as Executor of the Estate of John Sheridan, Deceased.	100 00	99415	6-26-16 6-30-16	7-14-16	Royal Eastern Electric Supply Company	2 83
100123		7-18-16	William F. Kenny	397 19				H. E. Spicer Co.	44 20
100130		7-18-16	Gennaro Desena and Antilia Desena.	100 00	99547	6-30-16	7-15-16	Monroe Auto & Repair Co.	3 00
100136		7-18-16	Emilie Cook	566 53	99546	6-27-16	7-15-16	Daniel A. Maher	16 50
100135			Henry Fluegelman	35 00	99545	7-3-16	7-15-16	Alfred W. Hall	5 00
95860	6-7-16 6-22-16	7-7-16	Remington Typewriter Co., Inc.	1 80	99422	6-8-16	7-14-16	Underwood Typewriter Co., Inc.	1 00
98950		7-14-16	Harris Scal	1 36	99420	7-1-16 7-14-16	7-14-16	Joseph Friedenberg	1 33
98949		7-14-16	Estate of Thomas Suffern, Inc.	2 15	99419	6-30-16	7-14-16	Michael D. Weyhrauch	1 50
98951		7-14-16	William C. Bergen	27 68	99417	6-29-16	7-14-16	H. E. Spicer Co.	2 50
98952		7-14-16	Peter A. Lalor	71	96174		43563	Frank Spinella	449 96
98971		7-14-16	Carosena Cerussi	1 00	97603	6-30-16	7-12-16	Brooklyn Blue Print Works	29 12
99717			J. Mack	20 00	99541	7-1-15	7-15-16	R. E. Waters D. V. S.	3 75
99718			Virginia Fritz, Widow of Otto Fritz, Deceased	46 31	99408	7-1-16	7-14-16	Erasmus Garage	7 65
100108			St. Joseph's Institute for the Improved Instruction of Deaf Mutes	6,944 47	99406	7-1-16	7-14-16	Erasmus Garage	48 00
100109			St. Joseph's Institute for the Improved Instruction of Deaf Mutes	2,924 02	99409	6-31-16	7-14-16	Erasmus Garage	62 84
100107			Home Hospital	1,839 40	99410	6-30-16	7-14-16	Great Eastern Gasoline & Oil Corp.	36 48
100106			Washington Heights Hospital	282 10	99412	7-3-16	7-14-16	Royal Eastern Electric Supply Co.	1 50
100105			The S. R. Smith Infirmary	1,581 04	99413	5-15-16 6-7-16	7-14-16	De Grauw, Aymar & Company	5 40
100104			The Lakeview Home	373 50	99416	7-7-16	7-14-16	Estate of Henry Grashorn	3 30
100103			The Societe Francaise De Bienfaisance	61 25	99414	6-26-16	7-14-16	Paul Ayres Co.	14 77
100102			The Babies Hospital of The City of New York	540 96	99544	3-27-16	7-15-16	Paul Ayres Co., Inc.	27 97
100101			St. Germain's Home for Juvenile Delinquents, Branch of House of the Good Shepherd	2,168 03	99425			Patsy Minichallo	3 00
100100			St. Christopher's Hospital for Babies.	437 33	99424	6-30-16	7-14-16	Owen Drum	11 00
					99426			Union League Stables	82 50
					99423	6-30-16	7-14-16	James Tutty	10 50
					99407	5-9-16	7-14-16	Walter Doscher	41 25
					99064	5-4-16 6-23-16	7-14-16	Ford Motor Company	3 40
								Original Rubber & Supply Co.	67 76
								President of the Borough of Queens.	
					99377		7-14-16	Joseph Sullivan	9 15
					99378		7-14-16	William E. Everitt, Chief Clerk	17 50
					92931	6-6-16	6-28-16	The Newton Register	90 00
					98735	6-3-16 6-24-16	7-13-16	John W. Moore, Supt.	15 00
					98736		7-13-16	Charles W. Baylis	15 16
					98737		7-13-16	Dennis Maloney	10 05

Finance Voucher No.	Invoice Dates or Contract Number.	Received in Department of Finance.	Name of Payee.	Amount.	Finance Voucher No.	Invoice Dates or Contract Number.	Received in Department of Finance.	Name of Payee.	Amount.
99376		7-14-16	William J. Casey, Chief Clerk.....	54 71				Testament of Isaac M. Cohen, Deceased, and Louis Smadbeck, Individually, Owners, or County Trust Company, White Plains, N. Y.....	2,210 66
97847		7-12-16	Borough Asphalt Co.	75 43	100326	7-18-16		Alexander Smith Cochran	2,000 00
97848	38686	7-12-16	Borough Asphalt Co.	61 38	100325	7-18-16		Joseph M. Cohen and Adaline Cohen, Louis Smadbeck, as Executors and Trustees Under the Last Will and Testament of Isaac M. Cohen, Deceased, and Louis Smadbeck, Individually, Owners, or Lindsay, Kalish & Palmer, Attorneys	70 00
			Public Service Commission.					H. Terpening	8 30
96720	5-13-16, 6-14-16	7-8-16	P. W. Valley, Inc.....	\$117 00				Giant Portland Cement Company.....	10 00
96723	4-19-16, 6-1-16	7-8-16	Wilkinson Bros. & Co.....	250 38				The North Eastern Forestry Co. and Franklin Forestry Co.....	1,635 40
96701	5-11-16, 5-29-16	7-10-16	Library Bureau	156 70				Edson Manufacturing Co.....	81 00
96705			The J. W. Pratt Co.....	823 15				Vulcan Rail & Construction Co.....	218 49
96704	5-30-16	7-8-16	The Peerless Blue Print Co.....	109 98				Cornwall Telephone Co.....	14 79
96724	5-8-16, 5-24-16	7-8-16	Chas. G. Willoughby	123 11				Department of Water Supply, Gas and Electricity.	
96702	5-30-16	7-8-16	Lithoprint Co., Inc.....	188 43				Warwick Valley Light & Power Co....	\$7 19
96703	6-1-16	7-8-16	New York Blue Print Paper Co.....	2,138 53				John Fox & Co.....	60 00
96715	5-6-16, 5-20-16	7-8-16	Benjamin H. Tyrrel	87 55	97190	5-12-16	7-10-16	Greenhut Co., Inc., Assignee, etc., of J. B. Greenhut Co.....	526 17
94681	5-24-16	7-3-16	The Croker National Fire Prevention Engineering Co.	18 90	97192			Brooklyn Electrical Supply Co.....	41 06
			Department of Public Charities.		95849	39311	7-7-16	L. Schmidt	7 04
98101	6-24-16	7-13-16	The Manhattan Supply Company.....	\$17 08				Edward J. McCabe	52 60
94268	3-21-16, 6-15-16	7-1-16	D. B. Pershall & Son.....	104 45	94474	6-7-16	7-1-16	Atlantic Basin Iron Works	32 52
93913	2-24-16, 6-15-16	6-30-16	Bloomington Bros.....	642 81	94470			Underwood Typewriter Co., Inc.....	40 00
81584		6-3-16	S. Tuttle's Son & Co.....	439 56	100474			William S. Rising	26 75
98098	5-4-16	7-12-16	General Electric Company	95 00				Oriental Rubber & Supply Co., Inc....	7 20
98099	6-7-16	7-13-16	Edward J. McCabe Co.....	50 00	98934	5-31-16	7-14-16	Knight & De Micco, Inc.....	190 08
			Commissioner of Records, New York County.		98928	5-22-16	7-14-16	Ira Couch	9 00
98910	7-8-16	7-14-16	Cobb, Macey, Dohme, Inc.....	\$17 50	96734	3-2-16	42274	Florence A. Waldo	26 00
98909	7-1-16	7-14-16	Direct Line Telephone Company.....	6 00				Wolf & Kohn	17 85
98911	7-11-16	7-14-16	T. C. Moore & Co.....	5 00				E. W. Nichols	2 33
			Sheriff, Richmond County.					Theodore Berdell	56 70
98280	7-1-16	7-14-16	Edward C. Kunath	\$24 96				John J. Reid	6 00
97968	6-30-16	7-12-16	Knickerbocker Ice Company	4 55				Pressinger & Newcombe, Attorneys for Thos. J. Morrow	319 00
98279	7-1-16	7-13-16	Lockwood & Colton	64 85				Pressinger & Newcombe, Attorneys for Thos. J. Morrow	319 00
98278	6-30-16	7-13-16	Borden's Farm Products Division....	5 40				Kingsley Contracting Co.....	40 44
98277	7-1-16	7-13-16	Holtermann Bros.....	47 08				Edward J. Byrne Const. Co.....	40 44
			Sheriff, Queens County.					Sophia A. Honer	100 80
99005			Samuel J. Mitchell, Under Sheriff.....	\$236 74				Matado Realty Co.....	355 00
			Sheriff, Kings County.					John H. Hallock	49 00
98439	6-25-16	7-13-16	Kestler Auto Service, Inc.....	\$20 00				Barbara Pirung	8 00
98428	6-30-16	7-13-16	J. D. Books	13 64				The American Baptist Home Mission Society	78 00
98433	6-30-16	7-13-16	Metropolitan Hotel Supply Co.....	55 63				Salvatore Purificato	259 00
98435	6-30-16	7-13-16	Otto Muhlauer & Co.....	57 14				Henry R. Worthington, Inc.....	100 00
98431	7-1-16	7-13-16	C. Fitter & Sons.....	40 75				New York Edison Co.....	1,087 32
98434	6-30-16	7-13-16	Edward H. Moniz	24 50				The United Electric Light & Power Co.....	40 00
			Sheriff, New York County.					The Fairbanks Co.....	25 28
97937	7-1-16	7-12-16	Nauss Bros. Co.....	\$71 62				Samuel W. Cornell	16 00
97971	6-30-16	7-12-16	Greenhut Company	2 03				Pittsburgh Plate Glass Co.....	18 67
97966			D. F. Corker	24 32				Oriental Rubber & Supply Co., Inc....	11 93
97969	6-20-16	7-12-16	Knickerbocker Ice Co.....	2 17				Ostrander Fire Brick Co.....	13 50
			Department of Street Cleaning.					Geo. H. Waters Co.....	16 86
97809	43346	7-12-16	Riverside Cont. Co.....	\$50 00				Knickerbocker Supply Co.....	9 75
			Tenement House Department.						
94042	6-16-16	6-30-16	Duplicator Manufacturing Co.....	\$22 00					
			Board of Water Supply.						
100324		7-18-16	Joseph M. Cohen and Adeline Cohen, Louis Smadbeck, as Executors and Trustees Under the Last Will and Testament of Isaac M. Cohen, Deceased, and Louis Smadbeck, Individually, Owners, or Lindsay, Kalish & Palmer, Attorneys	\$100 00					
100323		7-18-16	Joseph M. Cohen and Adeline Cohen, Louis Smadbeck, as Executors and Trustees Under the Last Will and						

VOUCHERS RECEIVED IN DEPARTMENT OF FINANCE, FRIDAY, JULY 21, 1916.

A statement is herewith submitted of all vouchers filed in the Department of Finance on this date, in which is shown the Department of Finance voucher number, the date of the invoices or the registered number of the contract, the name of the payee and the amount of the claim. Where two or more bills are embraced in one voucher the date of the earliest is given, excepting that when such vouchers are submitted under a contract the registered number of the contract is shown instead.

WILLIAM A. PRENDERGAST, Comptroller.

Finance Voucher No.	Invoice Date	Name of Payee.	Amount.
		Bellevue and Allied Hospitals.	
102194	43950	P. Lawless Sons.....	18 42
102195	42993	Chas. D. Norton Co.....	1,015 22
102196	45020	Chas. D. Norton Co.....	2,274 74
102197	44256	Standard Oil Co. of N. Y.	7 42
102198	44854	Standard Oil Co. of N. Y.	246 36
102199	8978	McKim, Mead & White.....	2,311 15
102074	1-7-16	N. Y. and N. J. Produce Co.	135 30
102075	1-26-16	Samuel E. Hunter.....	615 42
102076	1-31-16	P. Lawless Sons.....	879 51
101739	41877	Frank Nebeling	2,150 00
102180	44923	Nathan Strauss, Inc.....	3,970 53
102181	44923	Nathan Strauss, Inc.....	222 48
102182	44921	Frank J. Murray Co., Inc....	890 87
102183	44722	Conron Bros. Co.....	2,859 12
102184	44913	Conron Bros. Co.....	3,081 65
102185	44703	Edward West	665 05
102186	44703	Shults Bread Co.....	1,367 49
102187	43933	Sam'l E. Hunter.....	115 85
102188	43931	Mutual Milk & Cream Co.....	4,644 78
102189	43951	Richman & Samuels.....	84 83
102190	43934	Leo Hamburger.....	98 38
102191	44919	Sam'l E. Hunter.....	96 66
102192	44922	N. Y. & N. J. Produce Co., Inc.....	66 36
102193	44143	A. Goldstein & Co.....	117 25
		Coroners, Borough of Queens.	
102043	6-30-16	N. Y. Tel. Co.....	21 68
		Coroners, Borough of Manhattan.	
101864	7-10-16	Remington Typewriter Co.....	16 00
101865	6-30-16	The N. Y. and Bklyn. Towel Supply	6 25
101866	7-10-16	Thos. Moss and Co.....	12
		County Clerk, Richmond County.	
101869		Wm. Finley	9 30
101870	6-30-16	The Banks Law Pub. Co....	18 00
		City Magistrates' Court.	
101925	6-22-16	M. Polsky	3 00

Finance Voucher No.	Invoice Date	Name of Payee.	Amount.
101926	7-17-16	Ford Motor Co.....	2 90
101912	6-1-16	The Peerless Towel Supply Co.	1 50
101913	6-2-16	Parker Process Co.....	17 00
101914	6-6-16	The Fuchs and Lang Mfg. Co.	24 27
101915	7-12-16	Stevenson & Marsters.....	1 50
101916	7-12-16	Wilson Stamp Co.....	5 95
101917	7-17-16	Pittsburg Plate Glass Co.	2 50
101918	7-17-16	Stevenson & Marsters.....	1 63
101919	7-18-16	The New York Law Journal	1 05
101920	7-18-16	Wilson Stamp Co.....	61 72
101921	6-6-16	The Fuchs & Lang Mfg. Co.	129 30
101922	6-27-16	A. Pearson's Sons.....	201 19
101923	6-27-16	Remington Typewriter Co.	76 95
101924	7-17-16	Adamson Furniture Co.....	6 50
		City Court of The City of New York.	
101876	6-22-16	Gretchen Bevins	22 10
101877	6-30-16	Gretchen Bevins	4 40
101878	6-30-16	New York Tel. Co.....	33 94
		Supreme Court.	
101871	6-30-16	N. Y. Tel. Co.....	2 50
		County Clerk, Bronx County.	
101868		Edward N. Patterson	12 40
101867		Edward N. Patterson	11 50
		County Court, New York County.	
101927	5-1-16	Knickerbocker Ice Co.....	26 38
101928	6-29-16	Gane Brothers and Co.....	297 85
101929	6-22-16	The Banks Law Pub. Co....	31 00
101930	4-1-16	Nickel Towel	9 00
101978		William F. Schneider.....	21 50
		Hunter College.	
101708	4-25-16	A. B. Dick Co.....	1 00
101709	3-14-16	F. C. Stechert & Co.....	14 34
101711	6-5-16	Oxford University Press..	51 28
101710	6-3-16	Ginn & Co.....	36 00
101712	6-3-16	Expression Co.....	67 50
101713	5-16-16	Chas. Scribners Sons.....	19 08
101714	5-13-16	Hinds Noble & Eldridge....	4 80
101715	5-26-16	G. Schirmer, Inc.....	5 63
101716	5-27-16	Rand, McNaly Co.....	21 60
101717	5-26-16	American Book Co.....	124 67
101718	5-26-16	The Macmillan Co.....	72 60
101719	5-26-16	Lemcke & Buechner	6 61
101720	5-17-16	G. E. Stechert & Co.....	4 80
101721	5-24-16	Henry Holt & Co.....	145 90
101722	5-31-16	Postal Tel. Cable Co.....	1 50
101723	5-15-16	Mrs. Eliza Read.....	18 48
		College of The City of New York.	
101879	2-2-16	Kanouse Mt. Water Co.	15 00
101880	7-5-16	A. Pearsons Sons	15 00
101881	7-15-16	Tower Mfg. & Nov. Co....	75

Finance Voucher No.	Invoice Date	Name of Payee.	Amount.
101882		Knickerbocker Ice Co.....	25 00
101883		Knickerbocker Ice Co.....	2 50
		Board of City Record.	
101749	6-20-16	Wm. Karbratter & Co.	132 55
101750	6-21-16	M. B. Brown P. & B. Co....	3,814 50
101751	6-19-16	M. B. Brown P. & B. Co....	748 08
101752	6-10-16	M. B. Brown P. & B. Co....	171 69
101753	6-30-16	Royal Law Ptg. Co.	275 51
101745	7-27-15	Wm. F. Alers	52 90
101746	6-21-16	P. J. Collison & Co.	402 99
101747	6-22-16	P. J. Collison & Co.	291 48
101748	6-23-16	Wm. Bratter & Co.....	377 90
102163	6-1-16	M. B. Brown Ptg. & Bdg. Co.	131 12
102164	5-25-16	M. B. Brown Ptg. & Bdg. Co.	513 17
102165	7-1-16	Despatch Press	210 17
102166	6-9-16	The O'Connell Press, Inc....	159 50
102167	6-9-16	P. J. Collison and Co.	41 87
102168	6-5-16	M. B. Brown Printing Co..	127 00
102169	5-10-16	M. B. Brown Printing Co..	14 10
102170	6-16-16	Remington Typewriter Co..	1 95
102171	5-17-16	Vacu Static Carbon Co....	14 40
102172	5-16-16	Clarence S. Nathan, Inc....	222 62
102173	1-3-16	Stillman Appellate Printing Co.....	2,689 54
		Department of Correction.	
101768	6-30-16	M. McGirr Sons	25 00
101769	4-6-16	Erie Railroad Co.....	846 58
101770	5-1-16	United Shoe Mach. Co....	9 33
101771	3-31-16	J. F. Herbert	439 70
101772	5-11-16	Crocker Wheeler Co.	156 00
101773	5-16-16	J. K. Kreig Co.	46 85
101754	6-13-16	John Bellan	10 70
101755	6-15-16	Sulzberger	53 50
101756	6-21-16	J. D. Stout and Co.	60 80
101757	6-23-16	The Smith Worthington Co.	5 80
101758	5-29-16	Standard Auto Supply Co.	8 90
101759	6-15-16	The Frank Richard & Gardner Co.....	131 80
101760	6-12-16	James S. Barron & Co.....	468 09
101761	6-28-16	J. W. Bache	314 13
101762	5-15-16	Buck Bros	85 61
101763	6-30-16	Ayers & Galloway Hardware Co.....	32 61
101764	5-6-16	Thomas C. Dunham	30 00
101765	5-31-16	Mr. Reidy	7 15
101766	6-30-16	C. J. Chapman	8 00
101767	6-30-16	Keane and Ryan	60 00
		Department of Education.	
101665	5-11-16	Tower Mfg. & Nov. Co....	7 29
101666	5-11-16	Tower Mfg. & Nov. Co....	14 40
101667	2-17-16	D. Van Nostrand Co.	16 00
101668	4-6-16	John Wanamaker	14 64

Invoice			Invoice			Invoice		
Finance Date	Name of Payee.	Amount.	Finance Date	Name of Payee.	Amount	Finance Date	Name of Payee.	Amount.
Vouch- or Con- tract Number.			Vouch- or Con- tract Number.			Vouch- or Con- tract Number.		
101669	9-7-15 G. Gennert	24 30	102042	6-24-16 Ora J. Masker	20 34	101952	Morningside Drive Co.	731 38
101670	4-1-16 John Wanamaker	12 34	102026	6-29-16 B. Altman and Co.	23 00	101953	Brunswick Realty Co.	327 24
101671	1-4-16 The Baker & Taylor Co.	38 33	102027	7-10-16 American Radiator Co.	59	101954	Aaron Guidalia	479 02
101672	6-19-16 M. J. Tobin	16 68	102028	7-6-16 Austin Nichols & Co.	57 03	101955	Fred A. Biscotti	113 95
101673	3-29-16 The H. W. Wilson Co.	12 00	102029	6-20-16 Beyer Bros.	234 00	101956	Isaac W. Welton	33 60
101674	3-31-16 Wards Natural Science Estab.	1 90	102030	7-1-16 Bloomingdale Bros.	7 96	101957	Home Title Ins. Co.	23 96
101675	2-25-16 John Wanamaker	94	102031	6-6-16 Buck Bros.	29 80	101958	Mary O'Connor	155 80
101676	3-28-16 John Wanamaker	6 90	102032	6-16-16 Burton & Davis Co.	2 55	101959	Raygold Realty Co.	19 00
101677	12-31-15 F. C. Stechert Co.	30 36	102033	6-28-16 Granite City Soap Co.	11 00	101960	Emma M. Burnier	85 94
101678	4-8-16 Woldenberg & Schaar	545 00	102034	6-28-16 Leo Hamburger	90 98	101961	Adam Christmann, Jr.	76 84
101679	1-19-16 M. J. Tobin	19 96	102035	6-8-16 Hammacher, Schlemmer and Co.	8 04	101962	Geo. Ringler Co.	25 15
101680	Annie T. Sullivan	5 35	102036	7-3-16 Harral Soap Co.	6 30	101963	Barbara Maut	21 59
101681	5-18-16 Little, Brown & Co.	12 33	102037	6-29-16 A. C. Israel	261 19	101964	Geo. L. Stamm	412 80
101682	Rebecca Palmland	8 90	102038	6-21-16 C. H. F. Jurgens	3 20	101965	Oscar Ehmann	7 04
101683	Fannie B. Iremonge	7 95	102039	4-6-16 Kanouse Mountain Water Co.	1 80	101966	Richmond Hill Realty Co.	117 70
101684	Florence G. Duane	3 95	102040	6-6-16 Knickerbocker Ice Co.	2 17	101967	Wm. J. Rubin	4 21
101685	Charlotte E. Barnum	7 95	102010	6-23-16 Chas. F. Matlage & Sons.	19 15	101931	Geo. Bentley	16 39
101686	Emma L. Warner	5 80	102011	6-30-16 Geo. W. Millar & Co.	26 26	101932	Jas. Coughlin	47 00
101687	4-17-16 F. C. Stechert Co.	2 53	102012	7-7-16 Morris & Co.	109 75	101933	Richmond Hill Realty Co.	20 22
101688	3-6-16 E. P. Dutton & Co.	6 37	102013	7-8-16 N. Y. French Range Co.	11 79	101934	Rehbein Bros.	7 12
101689	4-24-16 The Oliver Typewriter Co.	1 20	102014	6-12-16 A. & W. Clinton Prison.	151 73	101935	South Beach Realty Co.	56 64
101705	12-31-15 Woldenberg & Schaar	5 50	102015	7-13-16 Lehigh & Hudson River Railway Co.	13 40	101936	Mary A. Brennan	123 46
101706	1-26-16 Scientific Equipment Co.	7 40	102016	7-3-16 Schieffelin & Co.	15 47	101937	Arthur A. Zambrano	3 78
101707	3-25-16 F. C. Stechert Co.	65	102017	6-30-16 Shults Bread Co.	114 02	101938	Donato Di Guglielmo	76 88
101690	11-27-15 E. P. Dutton and Co.	11 20	102018	7-8-16 Smith Worthington Co.	3 00	101939	Jos. Turino	29 78
101691	4-22-16 L. E. Knott Apparatus Co.	4 00	102019	6-20-16 Splidorf Electrical Co. of N. Y.	3 60	101940	Robt. C. Durland	63 66
101692	4-20-16 L. E. Knott Apparatus Co.	40	102020	7-1-16 Sulzberger & Sons Co.	206 42	101941	Wm. Scheer	333 55
101693	1-13-16 Neostyle Envelope Co.	24 17	102021	6-26-16 B. F. Vail	3 20	101942	Mabel L. Weekes	54 33
101694	3-28-16 John Wanamaker Co.	53 98	102022	7-12-16 Jos. Weil	30 55	Public Administrator, Bronx County.		
101695	2-24-16 Scientific Equipment Co.	14 10	102023	Wells, Fargo & Co.	58 63	101860	7-14-16 Ernest E. L. Hammer	5 00
101696	4-3-16 Gimber Bros.	28 16	102024	6-29-16 Whitall, Tatum Co.	8 02	101861	6-30-16 N. Y. Telephone Co.	8 10
101697	5-11-16 A. B. Dick Co.	65 00	102025	7-5-16 J. S. Woodhouse Co., Inc.	22 95	Department of Parks, Borough of Brooklyn.		
101698	4-25-16 Owens and Beers	34 95	Commissioner of Jurors, Queens County.			101872	44879 N. Y. Trap Rock Co.	2,390 40
101699	1-17-16 M. J. Tobin	51 00	101856	6-30-16 Rodman Richardson	5 00	101873	44640 N. Z. Graves & Co., Inc.	96 03
101700	2-15-16 Wards Natural Science Est.	10 00	101857	6-30-16 Michael J. Muller	1 00	101874	43749 Christopher Nally	2,542 50
101701	5-12-16 Keuffel and Esser Co.	14 44	101858	6-30-16 Banks Law Pub. Co.	7 20	101875	43748 Frymier & Hanna Co.	4,380 30
101702	11-10-15 The Baker & Taylor Co.	10 13	101859	6-30-16 Thorndyke C. McKenney	1 00	Department of Parks, Borough of The Bronx.		
101703	10-26-15 F. Echenroth and Son.	20 00	Law Department.			101884	44630 The Barrett Co.	4,104 58
101704	4-17-16 D. Van Nostrand Co.	24 00	101979	7-8-16 John Standfast	64 50	101885	44340 J. E. Pittinger	1,032 15
101648	3-10-16 George W. Kirchwey	93 75	101980	7-12-16 C. F. H. Pagan	88 75	101886	44867 P. J. Duffy	1,869 75
101649	2-9-16 N. Y. Belting and Packing Co.	28 75	101981	American Dist. Telegraph Co.	50	101887	38043 Jas. Curran Mfg. Co.	39 88
101650	3-17-16 Gimbel Brothers	574 59	101982	6-30-16 New York Telephone Co.	37 52	101888	42448 The Asphalt Const. Co.	582 83
101651	4-19-16 Tingue, Brown & Co.	48 51	101909	6-1-16 Knickerbocker Towel Supply Co.	36 57	101889	44642 D. B. Pershall & Son	137 74
101652	4-5-16 E. Steiger and Co.	21 75	101910	7-1-16 Theo. Moss and Co.	12 81	Police Department.		
101653	4-26-16 B. Frank and Sons	52 00	101911	6-30-16 The Record Guide Co.	8 00	102151	6-29-16 Stromberg Motor Devices Co.	13 76
101654	5-26-16 Hsley, Doubleday and Co.	45 50	Miscellaneous.			102152	3-20-16 New York Sporting Goods Co.	359 50
101655	4-30-16 N. Y. & Bklyn. Towel Supply Co.	6 40	101629	J. Ward Follette	500 00	102126	6-29-16 The Consolidated Coal Co.	175 00
101656	5-10-16 Underwood Typewriter Co.	2 50	101787	Martin M. Hale	5,000 00	102127	7-6-16 New York Sporting Goods.	579 60
101657	5-1-16 Mrs. Ellen Soderland	4 08	101788	Chamberlain of City of N.Y.	1,314 14	102128	5-16-16 John J. Mattes	1 28
101658	5-15-16 The Legislature Index Publishing	153 00	101905	7-7-16 Alberto Caprara	6 00	102129	6-7-16 F. Tiedman	12 00
101659	1-31-16 Western Union Telegraph Co.	1 51	101906	7-6-16 Receiver of Taxes	82 34	102130	7-5-16 Leon Hirsh and Son	4 41
101660	5-1-16 Harry W. Leyenberger	3 79	101907	7-7-16 Chas. Kogut	4 50	102131	5-5-16 The Prest O Light Co.	36 40
101661	4-5-16 Harry W. Leyenberger	7 29	101908	7-7-16 J. Landan	30 45	102132	6-28-16 James S. Barron and Co.	7 20
101662	7-1-16 Philip Ede Vos	24 10	101890	3-24-16 Joseph F. Dugett	33 02	102133	5-3-16 C. F. Rattigan	180 00
101663	1-23-16 Naughton-Nulgrew Motor Car Co.	11 35	101891	7-3-16 William Steinach	100 00	102134	5-26-16 A. B. Brown Co.	166 50
101664	2-3-16 Naughton-Nulgrew Motor Car Co.	2 44	101892	7-1-16 George W. Collins	50 00	102135	5-13-16 The Leeds and Northrup Co.	75 60
101630	2-24-16 The Globe Wernicke Co.	74	101893	6-30-16 H. Valentine Wildman	150 00	102136	6-26-16 John Wanamaker	17 00
101631	5-4-16 J. E. Linde Paper Co.	102 70	101894	7-17-16 John T. Mayers	66 66	102137	6-30-16 Splidorf Electrical Co.	4 50
101632	3-29-16 Dept. of Correction	1 50	101895	7-17-16 Rudolph Dillman	75 00	102138	1-12-16 Phipson Bros.	3 00
101633	5-31-16 Hygeia Distilled Water Co.	13 68	101896	7-17-16 159th N. Y. State Vol. Veteran	82 00	102139	7-7-16 H. Griswald	1 50
101634	5-31-16 Hygeia Distilled Water Co.	6 24	101897	7-14-16 The Louisa Minturn Hospital	68 57	102140	5-29-16 Philipson Bros.	4 00
101635	3-19-16 Henry Kastens	8 00	101898	6-30-16 Treasurer State of N. Y.	1,009 00	102141	7-3-16 A. Brown	2 25
101636	6-6-16 The J. W. Pratt Co.	15 18	101899	6-30-16 Trustees Dept. of Health.	4,393 00	102142	5-19-16 The Folsom Co.	79 00
101637	5-31-16 Hygeia Distilled Water Co.	2 88	101900	7-14-16 Yawman and Erbe Mfg. Co.	39 85	102143	7-3-16 Alexander Lest	95
101638	6-19-16 The Crowell Pub. Co.	300 00	101901	7-15-16 Relief & Pension Fund of D. S. C.	3,580 91	102144	5-25-16 M. Lowenstein & Son.	2 00
101639	5-25-16 Peerless Manifold Book Co.	706 00	101902	7-7-16 Richard S. Hager	2 00	102145	6-30-16 William J. Olvany	13 94
101640	5-31-16 Muson Supply Co.	22 05	101903	7-7-16 John Kennedy	3 45	102146	6-30-16 Case Breedenstein Co.	46 00
101641	5-18-16 J. E. Linde Paper Co.	22 00	101904	7-7-16 B. Duberstein	18 00	102147	6-21-16 J. E. Duff	18 00
101642	5-31-16 Hygeia Distilled Water Co.	72	102089	7-17-16 Noah Cohen	18 06	102148	5-22-16 Fennell Bros.	106 75
101643	3-31-16 Hygeia Distilled Water Co.	26 16	102090	7-17-16 K. Byrne	60	102149	6-30-16 Naughton Mulgrew Motor Car Co.	40 00
101644	6-14-16 Frances E. Moscrip	42 10	102091	7-17-16 G. Smith	8 00	102150	5-10-16 John Sullivan and Son.	45 74
101645	6-14-16 Frances E. Moscrip	14 05	102092	7-19-16 Emma Hopkins	3 00	President of the Borough of Manhattan.		
101646	6-6-16 S. J. Ellsworth	19 75	102093	7-19-16 Florence M. Greenwood.	20 90	101846	39591 Barber Asp. Pav. Co.	115 13
101647	5-26-16 Carrie W. Kearns	89 12	102094	7-20-16 Friedrich Hirth	24 28	101847	32785 Sicilian Asp. Pav. Co.	53 80
101737	43071 Columbia Graphophone Co.	1,512 60	102095	7-19-16 Mary A. Poolman	97	101848	43627 Barber Asp. Pav. Co.	18,325 44
101724	6-3-16 S. Zacharkow	44 00	102096	7-20-16 Caroline Cooper	11 20	101849	43723 Sicilian Asp. Pav. Co.	2,550 06
101725	5-20-16 J. Friedman</							

Invoice Finance Date Vouch- or Con- er No. tract Number.	Name of Payee.	Amount.	Invoice Finance Date Vouch- or Con- er No. tract Number.	Name of Payee.	Amount.	Invoice Finance Date Vouch- or Con- er No. tract Number.	Name of Payee.	Amount.
102120	Warren G. Price	2 40	Public Service Commission.			101809	7-27-15 Branhall Deane Co.	134 62
102121	Geo. F. Lacey	5 82	102067	43508 Rodgers & Hagerty, Inc.	46,730 42	101810	3- 1-16 Firestone Fire & Rubber Co.	45 73
102122	John W. Sparks	69 60	Department of Public Charities.			101811	6-12-16 F. S. Banks and Co.	92 63
102123	John W. Sparks	19 90	101801	6-18-16 The De Felice Studio	4 50	101812	6-23-16 Aurthur J. La Croix	132 20
102124	Frank L. Steele	5 00	101802	7- 1-16 Hoffman Taxicab Co.	174 87	101813	7- 3-16 J. M. Gottesman	56 02
102125	Chas. Kogut	5 00	101803	6-17-16 Indian Refining Co.	10 64	101814	5- 2-16 The H. B. Claffin Corp.	471 87
102101	6-27-16 Fairbanks, Morse and Co.	16 64	101804	6-14-16 The East River Mill & Lum- ber Co.	3 52	101815	6-12-16 James H. Dunham and Co.	218 59
102102	6-27-16 Defiance Mfg. Co.	126 00	101805	6-23-16 A. B. Dick Co.	13 90	101816	5- 3-16 J. Ehrlich and Sons	1 00
102103	6-14-16 Bklyn. Auto Co.	24 16	101806	2-13-16 Fulton Blue Print Co.	29 68	101817	6-22-16 The Baker and Taylor Co.	19 35
102104	6-14-16 Midwood Garage	27 23	101774	43145 B. Diamond	5,265 00	101818	6-19-16 Paul B. Hoeber	19 40
102105	6-15-16 Elwood Garage	18 59	101775	37743 Walker & Gillette	146 25	101819	2-19-16 R. W. Geldart	6 00
102106	6-14-16 Macon Auto Garage	30 84	101776	44138 Burton & Davis Co.	164 50	101820	5-18-16 Commercial Sales Co.	14 45
102107	6-14-16 Royal Garage and Machine Works	19 67	101777	44918 Conron Bros. Co.	30 23	101789	6-26-16 P. Lawless Sons	208 52
102108	6-14-16 Bklyn. Blue Print Works.	36 48	101778	44143 A. Goldstein & Co.	95 40	101790	6-20-16 Eimer & Amend	16 84
102109	6-27-16 The Texas Co.	23 85	101779	44141 Theo. Linington, Jr.	505 07	101791	6-30-16 Saml. E. Hunter	2 70
102110	7- 3-16 J. P. Duffy	36 00	101780	43931 Mutual Milk & Cream Co.	1,205 40	101792	5- 9-16 L. Crocco & Sons	22 55
102111	5- 4-16 Fire Proof Furniture and Construction Co.	13 65	101781	44922 N. Y. & N. J. Produce Co., Inc.	4,132 96	101793	6-26-16 Armour & Co.	909 16
102112	5-24-16 Rutherford Rubber Co.	151 65	101782	45165 Meyer, Denker, Sinram Co.	438 75	101794	5-31-16 Bklyn. Bridge Freezing & Cold Storage Co.	157 43
102113	5-17-16 Standard Oil Co.	99 90	101783	44182 Stein Hirsh & Co.	37 28	101795	6- 2-16 Bleecker & Simons	6 30
102114	6-14-16 Midwood Garage	18 00	101784	44641 General Naval Stores Co.	54 14	101796	6-28-16 Fulton Bag & Cotton Mills.	15 60
President of the Borough of Queens.			101827	5-18-16 Duparquet, Huot and Mone- use Co.	37 77	101797	7- 1-16 The Fleischmann Co.	52 00
102058	32267 Hastings Pav. Co.	99 60	101828	6-20-16 Bloomingdale Bros.	954 15	101798	5-23-16 Anthony Krayer	136 16
102069	31953 Hastings Pav. Co.	285 69	101829	4- 8-16 Arthur C. Jacobson & Sons	505 64	101799	6-30-16 Knickerbocker Ice Co.	360 23
102070	35182 Hastings Pav. Co.	147 75	101830	3-30-16 Clinton Wire Cloth Co.	9 38	101800	6-22-16 H. Kohnstamm & Co.	28 50
102071	35180 Hastings Pav. Co.	86 72	101931	6-16-16 Colonial Works	15 00	Commissioner of Records, New York County.		
102072	31952 Hastings Pav. Co.	117 99	101832	6-16-16 Thomas C. Dunham	22 20	102044	6-30-16 N. Y. Tel. Co.	3 40
102073	44438 Harry Klein	1,239 46	101833	6-14-16 Edw. E. Buhler Co.	6 26	Register, New York County.		
President of the Borough of Richmond.			101834	4-14-16 John A. Casey Co.	41 77	101741	7- 6-16 T. C. Moore and Co.	5 00
102050	43899 Jos. Bailey	38 56	101835	6-22-16 General Motor Truck Co.	32 26	101742	7-14-16 Gane Brothers and Co.	76 80
102051	43980 Northfield Feed & Grain Co.	535 54	101836	5-23-16 The Carbondale Mach. Co.	260 00	101744	6-30-16 N. Y. Tel. Co.	3 00
102052	43898 Jas. P. Shay	52 49	101837	4-24-16 James T. Dougherty	13 00	101743	Jno. J. Hopper	10 00
102053	43981 Edward Wisely & So.	795 87	101838	7-13-16 Geo. L. Hiltl Co., Inc.	275 00	Sheriff, Kings County.		
102054	6-19-16 Platt & Washburn Refining Co.	20 15	101839	3- 2-16 Valentine Goetz	14 15	101738	6- 5-16 N. Y. Tandy Letter Design Co.	15 00
102055	3-20-16 Samuel Lewis	233 50	101840	5-17-16 E. Leitz	4 45	Sheriff, Bronx County.		
102056	4- 4-16 The Peck Brothers	30 75	101841	6-28-16 Wm. Langbein & Bros.	74 32	101862	7- 1-16 Jas. T. Mohan	92 62
102057	3-29-16 The Destructor Co.	207 60	101842	6-30-16 Flatbush Water Works Co.	323 60	101863	6-30-16 Ward Baking Co.	57 50
102058	5-31-16 Staten Island Supply Co.	1 95	101843	4-24-16 Ajax Sheet Metal Auto Parts Co.	12 75	Department of Water Supply, Gas and Electricity.		
102059	5-31-16 Zorn and Schrengauer	49 55	101821	6-30-16 George W. Cole	16 10	101785	7-19-16 W. H. Connel	1,444 10
102060	5-31-16 E. J. O'Connor	10 60	101822	6-19-16 James S. Barron and Co.	36 80	101786	7-19-16 D. Frank Seaman	4,970 28
102061	5-29-16 Fred T. May	30 00	101823	6-23-16 E. T. Joyce	292 38	102045	44334 Indian Refining Co.	152 83
102062	5-31-16 I. C. Blake	1 23	101824	6- 1-16 Gough and Horn	346 10	102046	44641 General Naval Stores Co.	11 40
102063	6-19-16 Elbe File and Binder Co.	6 00	101825	6-21-16 A. C. Laurence	60 00	102047	44150 Bklyn. Borough Gas Co.	606 78
102064	6-19-16 The Texas Co.	244 80	101826	6-24-16 J. Philip Goetz	1 13		Bklyn. Borough Gas Co.	69 72
102065	6-28-16 The Texas Co.	57 05	101807	4-19-16 Lexington Auto Supply Co.	72 10		Bklyn. Borough Gas Co.	56 64
102066	3-29-16 N. Y. Multi Color Copying Co.	22 56	101808	6-29-16 L. Barth and Son	54 56	102048	44687 John Fox & Co.	1,531 20
						102049	45019 Arnold Hoffman & Co., Inc.	900 90

DEPARTMENT OF FINANCE.

Report on the Maintenance and Operation of the Department of Docks and Ferries for the Years 1914 and 1915.

July 1, 1916.

Hon. WILLIAM A. PRENDERGAST, Comptroller, The City of New York:

Dear Sir—Under date of September 15, 1915, there was submitted to you by the Bureau of Municipal Investigation and Statistics, pursuant to subdivision 6 of section 151 of the City Charter, a report upon the cost of maintaining and operating the Department of Docks and Ferries in 1913 and 1914.

This report dealt with:

1. The Acquisition and Early Development of the New York Waterfront.
2. The Establishment of the Department of Docks.
3. The Commerce of The City of New York.
4. Improvements Progressing or Under Consideration.
5. The Laws Pertaining to the Department.
6. The Financial History of the Department.

Having gone quite fully into these matters in the first report, it is proposed to confine this second report to a statement of the progress of the department in 1915, and to compare the financial results of the activities of 1914 and 1915.

1. Water-Front Improvements Made in 1915 and Under Development.

The City's waterfront is about 577 miles in length; 55 miles in Manhattan, 68 in The Bronx, 201 in Brooklyn, 196 in Queens and 57 in Richmond. About 103 miles have been developed either by the City or by private owners, and 26 miles have been reserved for parks and 10 miles for the purposes of the Federal Government. The City of New York owns 127 miles, or 22 per cent. of the entire waterfront. This property has been acquired by state grants, by cessions from private owners, by purchase under agreement and by condemnation.

Improvements.

By the Federal Government: East River—There is an appropriation of \$200,000 now pending in Congress for the deepening of the East River.

Jamaica Bay—The improvement of Jamaica Bay progressed during 1915 under a joint expenditure by the City and the Federal Government. The City has appropriated \$1,000,000 and the Government \$850,500 for this work. During 1915 the Mill Island Inner Channel was completed and deepened to a depth of 18 feet and width of 125 feet. In connection therewith a pier 400 feet in length by 30 feet in width has been built near the junction of Flatbush avenue and Avenue U. It is expected that this locality will become an important centre for building materials.

As the "Brooklyn Eagle Almanac" well states, "Jamaica Bay is a physical fact of compelling proportions; it is one of the dominating geographical features of Greater New York. Its size and location make it impossible to ignore; its proper use is obviously of great importance."

By the State: The Barge Canal being constructed by the State is about 90 per cent. completed. Its entire length is 790 miles, of which 540 miles represent canal construction and 250 miles the utilization of natural streams and lakes. It is expected that this new waterway will add very greatly to the volume of business of the Port of New York. The State has thus far appropriated \$154,000,000 for the construction of this canal and its terminals.

By the City: Brooklyn Marginal Railroad—Most of the land necessary for the proposed marginal railroad along the waterfront and for transfer yards at the Erie Basin has been acquired by the City. In connection with this improvement the City will also make use of the site at 39th Street originally acquired for the 8th Ward Market. This railroad will cost the City approximately \$3,800,000. It is proposed that it shall be operated by the railroads, the City to receive a sum sufficient to pay the interest on its investment and to establish a sinking fund to retire at maturity the bonds issued for the improvement.

Manhattan West-Side Terminals—Under a proposed agreement between the City and the New York Central Railroad for the removal of the railroad tracks from the street surface on the west side of Manhattan Island, the City will obtain a great deal of land along the waterfront from the railroad company in return for a number of easements and rights. By the removal of the surface tracks the entire waterfront from 30th Street south will be left free for a comprehensive plan of terminal development for the use of all the railroads entering the metropolitan district. The City will also be able to extend Riverside Park at all points to the Hudson River.

Pier Extensions—A number of piers on the Hudson River between the Battery and Gansevoort Street were lengthened in 1915. On the East River, Pier No. 27 has been lengthened, as well as the pier at Dover Street.

One Thousand Foot Piers—Work on the 1,000-foot piers at 44th and 46th streets, Manhattan, progressed very rapidly in 1915, and it is hoped to complete them in the fall of 1917. They will probably cost about \$4,000,000. Also nearing completion is a 1,300-foot pier for the landing of passengers at Dreamland, Coney Island. Rapid

progress is also being made on the 29th, 30th and 35th Street piers, under construction at the Gowanus Terminal.

These last named piers have already been leased upon terms advantageous to the City.

2. Organization of the Department.

The number of persons on the payrolls of this department on December 31, 1914, and December 31, 1915, respectively, as shown by the Civil Lists of these dates, follows:

Titles.	1915.	1914.	Decrease.
Commissioner of Docks	1	1	..
Deputy Commissioners	2	3	1
Secretary to Commissioner	1	1	..
Secretary of the Department	1	1	..
Assistant Secretary of the Department	1	1	..
Chief Clerk	1	1	..
Chief Engineer	1	1	..
Deputy Chief Engineer	1	1
Superintendent of Docks	1	1	..
Assistant Superintendent of Docks	2	2
Assistant Superintendent of Ferries	1	1	..
Cashier	1	1	..
Mechanical Engineer in Charge	1	1	..
Accountants and Auditors	3	2	*1
Clerks	68	83	15
Stenographers and Typewriters	15	20	5
Attendants (Temporary Period for Recreation Piers)	51	51
Blacksmiths	5	9	4
Blacksmiths' Helpers	3	10	7
Boatman	1	1	..
Boilermakers	27	17	*10
Captains	20	21	1
Carpenters	10	18	8
Chainmen and Rodmen	13	15	2
Cleaners	11	23	12
Cleaners (Temporary Period for Recreation Piers)	..	20	20
Confidential Inspectors	2	2	..
Deckhands	127	159	32
Supervising Divers	1	1	..
Divers	4	7	3
Divers' Tenders	4	6	2
Dockbuilders	214	272	58
Dockmasters	28	30	2
Draftsmen	8	10	2
Assistant Engineers	26	31	5
Supervising Marine Engineers	2	2	..
Chief Marine Engineers	23	29	6
Automobile Enginemn	5	6	1
Engineers (Marine)	21	31	10
Mechanical Engineers	2	2	..
Engineer (Naphtha Launch)	1	1	..
Engineers (Pile Drivers)	18	27	9
Engineers (Stationary)	6	23	17
Engineers (Tug)	1	3	2
General Foremen	4	6	2
Foremen Blacksmiths	2	2
Foreman Boilermaker	1	1
Foremen Carpenters	1	2	1
Foremen Dockbuilders	14	18	4
Foremen of Laborers	30	36	6
Foremen Machinists	2	3	1
Foremen Painters	1	2	1
Foreman Paver	1	1	..
Foremen Riggers	3	5	2
Foremen Ship Carpenters	3	3
Foreman Ship Caulkers	1	1
Foreman Stone Cutters	1	1	..
Foreman Wiremen	1	1	..
Foreman of Yards	1	1	..
Housesmiths	2	2

Titles.	1915.	1914.	Decrease.
Hydrographers	3	4	1
Inspectors of Dredging	5	9	4
Supt. of Docks and Pier Construction	1	1	..
Inspectors of Pier Buildings	8	11	3
Inspectors of Regulating, Grading and Paving	3	3
Laborers	423	621	198
Levelers	4	4	..
Lumber Inspector	1	1	..
Machinists	14	49	35
Machinists' Helpers	13	32	19
Marine Sounders	17	46	29
Mason	1	1	..
Masons' Helper	1	1	..
Mates	19	20	1
Messengers	9	12	3
Oilers	22	29	7
Painters	25	34	9
Painter Letterers	5	4	*1
Pavers	12	16	4
Pilots	4	8	4
Pipe Fitters	6	8	2
Pipe Fitters Helpers	5	7	2
Plumber	1	1
Plumbers' Helpers	2	2
Quartermasters	11	20	9
Rammers	6	7	1
Riggers	11	16	5
Roofers	2	2
Tinsmith	1	1
Tinsmiths and Roofers	3	6	3
Saw Filers	3	4	1
Scowmen	3	3
Searcher	1	1	..
Ship Carpenters	20	59	39
Ship Caulkers	7	19	12
Stokers	14	16	2
Stokers (Marine)	99	133	34
Stonecutters	6	8	2
Storekeepers	2	2	..
Storekeepers Helpers	17	26	9
Telephone Operators	1	3	2
Ticket Agents	28	37	9
Ticket Choppers	13	16	3
Timekeeper	1	1
Transitmen and Computers	4	4	..
Watchmen	41	44	3
Water Tenders	31	40	9
Wiremen	3	5	2
Wood Sawyer	1	1	..
	1,660	2,431	771

* Increase.

In 1915 the recreation piers were maintained by the Department of Parks, so that in order to make the above figures comparable, the number of employees that were employed on the recreation piers should be deducted from the 1914 total as follows: Temporary Attendants, 51; Temporary Cleaners, 20; total, 71.

The budget allowance for personal service was further decreased in 1916, the allowance for that year being \$968,387.20, as against an allowance in 1915 of \$1,498,861.70, a decrease of \$530,474.50. Part of this decrease was due to the emergency appropriation of \$150,000 to carry for the first four months of 1915 a large number of employees otherwise unprovided for in the 1915 budget.

3. Revenues.

A comparative statement of the revenues of this department for 1914 and 1915 follows:

	1915.	1914.	Increase or *Decrease
Dock and Slip Revenues, Accrued from Leased City Wharf Property, and Permits	\$4,660,008 94	\$4,534,038 69	\$125,970 25
Wharfage Accrued from Unleased City Wharf Property	252,193 94	244,144 20	8,049 74
Ferry Rents Accrued from Leases of Ferry Franchises of City Wharf Property Used for Ferry Purposes	279,139 45	307,560 59	*28,421 14
Receipts from Operation of Municipal Ferries	1,077,916 04	1,080,139 52	*2,223 48
Miscellaneous Receipts	86,963 63	16,647 69	70,315 94
	\$6,356,222 00	\$6,182,530 69	\$173,691 31
Total Expenditures	\$3,347,398 05	\$4,500,310 13	*\$1,152,912 08
Less:			
Cost of Construction and Improvement and Acquired Property	1,505,114 38	1,846,466 19	341,351 81
Cost of Operation and Maintenance	\$1,842,283 67	\$2,653,843 94	*\$811,560 27
Net Revenues	\$4,513,938 33	\$3,528,686 75	\$985,251 58

These results are not absolutely correct, because the Miscellaneous Receipts for the respective years contain items not applicable to those years. The net revenues, too, take no account of the interest on the City's investment, the loss in taxes by reason of municipal instead of private operation of these utilities, depreciation, etc. The lighting and printing expenses, etc., of this department are also borne by the other departments of the City.

In the report of the Department of Taxes and Assessment for 1915 the property of the Department of Docks and Ferries is exempted in the sum of \$171,483,790. The "net revenues" of 1915 represent a return on this sum of 2.63 per cent.

The following is a rough computation of the Revenues of the Docks alone for 1915, the operation of the municipal ferries being excluded:

Revenues from Leased and Unleased Docks and Slips and Ferry Franchises	\$5,191,334 33
Less:	
Cost of Operation and Maintenance, as above	\$1,842,283 67
From which is deducted the cost of Operation and Maintenance of the Ferries	936,214 71
Cost of Operating and Maintaining Docks	906,068 96

Net Revenues from Docks

Section 10 of Article VIII of the State Constitution, treating of the limitations upon the indebtedness which may be incurred by counties, cities, towns and villages of the State, provides that any indebtedness theretofore "incurred by the City of New York * * * for dock investment may be so excluded proportionately (from the limitation of ten per cent of the assessed valuation of the real estate of the City subject to taxation) to the extent to which the current net revenue received by said city therefrom shall meet the interest and amortization installments thereof * * *."

Under this provision there was exempted by the Appellate Division of the Supreme Court on January 31, 1913, dock bonds in the sum of \$69,943,053.55. The net revenues from the docks, as shown above, \$4,285,265.37, capitalized at 5½ per cent to cover interest and amortization charges, would represent a possible exemption of \$80,000,000 as against approximately \$70,000,000 now exempted. Although these figures are rough, they are believed to be conservative. In connection with the present narrow borrowing margin of the city, this possibility of a further exemption of dock bonds may be worth considering.

4. Expenditures, 1914 and 1915.

Below are shown in comparative form the expenditures of the Department of

Docks and Ferries in 1914 and 1915 from tax-levy and corporate stock appropriations, as per the Expense Reports of the said department.

	1915.	1914.	Decrease.	Per Cent. of Decrease.
General Administration	\$136,400 05	\$164,172 58	\$27,772 53	16.92
Receiving, Storing, Issue and Distribution of Supplies	85,564 11	140,703 98	55,139 87	39.19
Superintendence of Waterfront Engineering Supervision and Operation and Maintenance of Plant	18,039 92	52,834 72	34,794 80	65.86
Mechanical Engineering and Operation and Maintenance of Plant	96,612 98	211,025 63	114,412 65	54.21
Operation and Maintenance of Floating Plant	33,955 40	136,613 84	102,658 44	75.16
Patrol of Waterfront and Collection of Wharfage Revenue	161,525 48	241,470 78	79,945 30	33.11
Care, Maintenance and Construction of Waterfront Properties—				
(a) Care and Maintenance	51,138 25	57,258 62	6,120 37	10.68
(b) Construction, Reconstruction and Improvement	452,487 16	767,628 72	315,141 56	41.05
Acquired Property and Equipment	1,249,648 01	1,357,999 22	108,351 21	7.98
Operation and Maintenance of Municipal Ferries	14,818 57	15,064 47	245 90	1.63
Subsidy for Roosevelt Street Ferry	915,208 12	1,223,537 57	308,329 45	25.20
	132,000 00	132,000 00
	\$3,347,398 05	\$4,500,310 13	\$1,152,912 08	25.62

The tabulation above shows a decrease in the expenditures of 1915, as compared with those of 1914, of \$1,152,912.08, or 25.62 per cent. This was due, roughly speaking, to a general contraction of the department's activities, the consolidation of several bureaus, and the reduction of the personal service.

The decreases in the various items of expenditure shown above are explained below.

General Administration, Decrease \$27,772.53.

This is accounted for by the reduction of personal service in the Commissioner's office, in the Division of Audit and Accounts and in the General Office Building. In 1915 also it was unnecessary to make extensive repairs to automobiles, and to the office building chargeable to this expense classification. The decrease in the 1915 charges for automobile service, as compared with 1914, was \$5,057.29, or 35.2 per cent.

Receiving, Storing, Issue and Distribution of Supplies, \$55,139.87.

The diminution in cost here was mainly caused by the laying off of storekeepers' helpers, dock builders and laborers. There was also in 1914 a charge of \$2,900 for the purchase of an auto truck, which was not repeated in 1915.

A comparison of the cost of handling the various materials, supplies, etc., for the years 1914 and 1915, follows. The percentages of cost of handling are figured on the value of the materials, etc., issued.

	1915.	1914.	Increase or *Decrease.
Cost of Following Storehouses, Yards, Timber Basins, etc.:			
Whitehall Street, East 24th Street Coal Yard, West 57th Street, West 75th Street, West 80th Street, Sherman's Creek	\$57,897 52	\$110,672 48	*\$52,774 96
St. George Storehouse	15,272 34	17,739 69	*2,467 35
East 24th Street Yard (Concrete and Granite Plant)	12,394 25	9,391 81	3,002 44
(a) Total Cost	\$85,564 11	\$137,803 98	*\$52,239 87
(b) Cost of Supplies Issued	\$304,699 84	\$461,440 10	*\$156,740 26
Percentage of (a) to (b)	28.08	29.86	*1.78

Note—The Whitehall Street Storehouse was started in the latter part of 1914, and the Sherman's Creek activity was discontinued about the same time.

While there has been a substantial curtailment of the stores, etc., issued and of the cost of handling them, the percentage of the cost of handling to the value of the stores issued has decreased but slightly. Efforts are being made, it is understood, to further reduce this cost. How necessary this is can be grasped by a perusal of the detailed cost of this service in 1915:

	Cost.	Percentage of Total Cost.
Supervision	\$15,106 24	17.65
Auto Truck	2,440 98	2.85
Other Storehouse Expenses	68,016 89	79.50
Totals	\$85,564 11	100.00

Cost of Following Storehouses, Timber Basins, etc., With the Cost of Supervision and Auto Truck Included, 1915.

	Total Cost.	Cost of Supplies Handled.	Percentage of Cost of Handling to Cost of Stores Handled.
Whitehall Street, W. 57th Street and West 80th Street Storehouses	\$22,948 85	\$36,330 38	63.16
West 75th Street Timber Basin	29,970 74	136,392 40	21.97
East 24th Street Concrete and Granite Plant	12,394 25	26,850 53	46.16
East 24th Street Coal Yard	4,977 93	27,607 47	18.03
St. George Storehouse	15,272 34	77,519 06	19.70
Totals	\$85,564 11	\$304,699 84	28.08

The West 80th Street storehouse was discontinued in 1916, and it is proposed also to discontinue the West 57th Street storehouse as soon as space can be found at Whitehall Street or at St. George for the supplies, etc., stored there. It would appear that the cost of maintaining the concrete and granite plant at East 24th Street is also too high, the more so because the rates of expense to the value of the materials issued was in 1914 but 27.98 per cent, as against 46.16 per cent. in 1915.

Superintendence of Waterfront, Decrease \$34,794.80.

Part of the decrease was owing to the elimination of laborers in the Dockmasters' offices and to the elimination of watchmen. More extensive repairs were made, too, in 1914 than in 1915 to the wharfage offices and to the launch "Jamaica." This launch was transferred in 1915 to the Police Department.

Engineering Supervision and Maintenance and Operation of Plant, Decrease \$114,412.65.

This large reduction was secured by transferring the activities of the West 57th Street and South Brooklyn repair shops to the yard at St. George. There was also a reduction in the personal service. A more detailed comparison of the 1914 and 1915 costs follows:

	1915.	1914.	Decrease.
Cost of offices and plant	\$96,612 98	*\$211,025 63	\$114,412 65
Tug, launch, pile driver, derrick and scow service	11,538 76	41,106 84	29,568 08
Storing and handling supplies.....	414 19	5,881 55	5,467 36
Shop repairs	475 87	5,608 50	5,232 63
(a) Total cost of offices and plant..	\$109,041 80	\$263,622 52	\$154,680 72
(b) Cost of work done.....	1,499,588 12	1,748,986 82	249,398 70

Percentage of (a) to (b)..... 7.27 15.07 7.80

*The automobile service, \$3,082.96, has been deducted from the 1914 figures shown in 1914 report.
Mechanical Engineering, and Operation and Maintenance of Plant, Decrease, \$102,658.44.

The lessened cost of this service comes from a smaller force. A comparison of the cost of this service in 1914 and 1915 and its percentage relationship to the amount of work done follows:

	1915.	1914.	Decrease.
(a) Cost of engineering, etc.....	\$33,955 40	\$136,613 84	\$102,658 44
(b) Cost of work done	88,418 95	234,364 39	145,945 44
Percentage of (a) to (b)	38.40	58.29	19.89

Although a very substantial reduction has been made in the percentage of the cost of engineering, etc., to the amount of work done (19.89%), it still seems high.

Operation and Maintenance of Floating Plant, Decrease, \$79,945.30.

Part of this plant was laid up for a portion of 1915, a small portion of it was sold, and there was also a reduction in the expenditures for repairs and for personal service. The cost of this service in 1914 and 1915 is shown below:

	1915.	1914.	Decrease.
Tugs	\$45,995 73	\$74,375 25	\$28,379 52
Launches	20,417 83	54,608 91	34,191 08
Pile Drivers	61,380 59		
Derricks	34,330 74		
Scows	6,946 04	192,310 36	76,203 71
Small boats	13,449 28		

Total cost

Deducting the overhead charges for supervision, stores, repairs, etc.....	\$182,520 21	\$321,294 52	\$138,774 31
	20,994 73	79,823 74	58,829 01

We have

	\$161,525 48	\$241,470 78	\$79,945 30
--	--------------	--------------	-------------

Below is shown the cost of this service per hour for these two years:

	1915.	1914.	Decrease.
Tugs	\$16 11	\$20 15	\$4 04
Launches	5 61	6 93	1 32
Pile drivers	15 01		
Derricks	25 96		
Scows	4 22		
Cost of work upon which this service was expended	\$1,499,585 00	\$1,647,051 00	\$147,466 00
Cost of pile driver, derrick, scow and small boat service	116,106 65	192,310 36	76,203 71
Percentage of cost of this latter service to work done	7.74	11.67	3.93

The hourly cost of the pile driver service, etc., is not available for 1914, hence the comparison of these costs on a percentage basis.

Patrol of Water-front and Collection of Wharfage Revenues—Decrease, \$6,120.37.

This reduction was caused by a decrease in force. A comparison of the various items entering into the direct and overhead costs of this service follows:

	1915	1914	Decrease.
Cost of direct work, except launch service.	\$51,138 25	\$57,258 62	\$6,120 37
Launch service	39 27	292 50	253 23
Superintendence	4,361 85	7,517 99	3,156 14
Total cost	\$55,539 37	\$65,069 11	\$9,529 74

The expenses of patrolling the water-front and of collecting wharfage in 1915 are separated as follows, the total salaries paid (\$50,235.40) being divided between these two activities on the basis of sixty per cent. and forty per cent., respectively:

	Patrol of Water-front.	Collection of Wharfage.
Salaries	\$30,141 24	\$20,094 16
Wages		100 81
Supplies and materials		449 66
Carfares		352 38
Launch service	\$30,141 24	\$20,997 01
Superintendence	2,575 98	1,785 87
Totals	\$32,717 22	\$22,822 15

	1915.	1914.
(a) Cost of collection of wharfage.....	\$22,822 15	*\$22,086 13
(b) Wharfage collected	252,193 94	244,144 20
Percentage of (a) to (b).....	9.05	9.05

*Estimated.

Considering the increasing cost of all sorts of commercial service, it may not be amiss to recommend the consideration of an increase in the wharfage rates charged by the City.

Care and Maintenance of Water Front Properties, Decrease \$315,141.56.

Several elements enter into this large decrease:

1. In 1915 the Department of Street Cleaning carted away the street sweepings and refuse of the marginal streets instead of the Department of Docks and Ferries, as was the case in 1914.

2. The Department of Parks in 1915 bore all the expenses of the recreation piers, music, attendance, watchmen, etc., except repairs. In 1914 all these expenses, including repairs, were borne by the Department of Docks and Ferries. The latter department in 1915 also did less work than in 1914 for private concerns and for other City departments. The cost of repairs and of personal service was also largely reduced. The details of the expenditures under the above caption follow:

Cleaning and Sweeping Piers and Marginal Streets and Removing Encumbrances.

	1915.	1914.	Increase or *Decrease.
Cost of Work, as per Expense Report.....	\$140,299 67	\$213,574 88	*\$73,275 21
Tug and Launch Service.....	299 11		*299 11
Superintendence	11,946 33	18,818 58	*6,872 25
Handling and Storing Supplies, Engineering, Supervision, etc.	364 12	939 13	*575 01
Total.....	\$152,610 12	\$233,631 70	*\$81,021 58

Repairs.

	1915.	1914.	Increase or *Decrease.
Cost of Work, as per Expense Report.....	\$312,187 49	\$554,053 84	*\$241,866 35
Tug, Launch, Pile Driver, Derrick, Scow and Miscellaneous Plant Service.....	45,477 78	19,303 54	26,174 24
Superintendence	2,100 25	5,753 76	*3,653 51
Handling and Storing Supplies, Engineering, Supervision, etc.....	31,500 93	136,500 94	*105,000 01
Total	\$391,266 45	\$715,612 08	*\$324,345 63

Summary.

	1915.	1914.	Decrease.
Cost of Work, as per Expense Report.....	\$452,487 16	\$767,628 72	\$315,141 56
Other Charges	91,389 41	181,615 06	90,225 65
Total.....	\$543,876 57	\$949,243 78	\$405,367 21

The property repaired in 1915 is shown in the following statement:

	Total Cost of Work, Exclusive of Tug and Launch Service and Overhead Expenses.	Other Charges.	Total Cost.
Piers	\$136,220 02	\$47,517 78	\$183,737 80
Bulkheads	11,181 33	4,904 58	16,085 91
Bulkhead Walls	1,085 06	462 22	1,547 28
Marginal Streets	46,163 31	4,666 60	50,829 91
Buildings	887 02	128 60	1,015 62
Recreation Structures	3,503 87	734 69	4,238 56
General Maintenance	75,601 86	9,399 84	85,001 70
Supervision of Permits.....	17,437 89	1,521 69	18,959 58
Collect Work	16,346 23	7,513 56	23,859 79
Work for Other City Departments.....	3,760 90	2,229 40	5,990 30
Total.....	\$312,187 49	\$79,078 96	\$391,266 45

As shown in a previous statement the decrease in the cost of "Care and Maintenance of Waterfront Properties," as per the Expense Reports of the Dock Department was 41.05 per cent. There was an even greater decrease in the additional charges for superintendence, floating plant, stores and repair service, 50.32 per cent., so that on the entire cost of caring for these properties there was a decrease of 42.70 per cent.

Construction, Reconstruction and Improvement of Waterfront Properties. Decrease, \$108,351.21.

A considerable decrease in the volume of work undertaken permitted large reductions in the cost of labor and materials.

The direct cost of this work in 1915, including service of floating plant, was

Added for cost of handling stores.....	\$1,352,821 58
For repairs and mechanical and engineering supervision.....	43,582 78
	101,795 13

Total cost

	\$1,498,199 49
--	----------------

In 1915 the percentage relationship of the overhead costs, \$145,377.91, to the direct costs, \$1,352,821.58, was 9.7. In 1914, the corresponding items were \$288,131.57, \$1,543,271.15 and 18.6 per cent.

In the report made upon similar expenditures in 1914 attention was directed to the expenditure of the proceeds of corporate stock for the expenses of operation and maintenance, and the entire elimination of this practice was recommended.

The amount so misapplied in 1914 was about \$100,000. The following table indicates that in 1915 the amount similarly misapplied was nearly \$17,000:

Inventory of corporate stock, materials and supplies, January 1, 1915....	\$210,204 81
Corporate Stock Expenditures, as per Fund Ledger—	
Bills and claims	973,286 95
Payrolls	507,971 04

Inventory of corporate stock, materials and supplies, January 1, 1916....

	\$1,691,462 80
	176,453 00

Cost of construction and improvement of waterfront properties, including overhead charges, as per previous statement.....

	\$1,515,009 80
	1,498,199 49

Misapplication of corporate stock.....

	\$16,810 31
--	-------------

Acquired Property and Equipment. Decrease, \$245.90.

There was a decrease of \$8,149.58 in the value of property acquired in 1915, as compared with 1914, but in 1915 certain kinds of equipment were charged to this account which in 1914 were distributed to other accounts. Of the entire amount expended in 1915 under this caption, \$14,818.57, it is stated that \$6,914.89 was for the acquisition of real estate and \$7,903.68 for equipment. It is understood that most of this equipment is represented by small articles and tools. Under these circumstances it would appear to be better accounting practice to charge this equipment to the functions benefited by it than to couple it with a permanent asset like real estate.

Operation and Maintenance of Municipal Ferries, Decrease, \$308,329.45.

An interesting report issued by the Department of Docks and Ferries, under date of February 21, 1916, states that this total decrease in cost was chiefly due to a saving of \$111,963 on coal, a saving of \$98,770 by cutting down the crews on the 39th Street Ferry, \$25,989 in repairs and \$38,723 saved by not insuring the ferryboats against accident.

A detailed statement of the revenues and expenses of the ferries follows:

Revenues of Municipal Ferries from Traffic and Privileges.

	1915.	1914.	Increase or *Decrease.
Staten Island Ferry—			
Passengers	\$598,074 98	\$641,889 57	*\$43,814 59
Vehicles	191,096 18	174,161 10	16,935 08
Privileges	57,444 02	38,815 87	18,628 15
Totals	\$846,615 18	\$854,866 54	*\$8,251 36
Thirty-ninth Street Ferry—			
Passengers	\$82,639 99	\$97,927 02	*\$15,287 03
Vehicles	119,251 07	120,792 22	*1,541 15
Privileges	5,622 55	3,481 68	2,140 87
Totals	\$207,513 61	\$222,200 92	*\$14,687 31
Summary, Both Ferries—			
Passengers	\$680,714 97	\$739,816 59	*\$59,101 62
Vehicles	310,347 25	294,953 32	15,393 93
Privileges	63,066 57	42,297 55	20,769 02
Total Revenues	\$1,054,128 79	\$1,077,067 46	*\$22,938 67

EXPENSES.

	1915.	1914.	Decrease.
<i>Ferryboats.</i>			
Superintendence	\$29,356 37	\$31,453 02	\$2,096 65
Tug, Launch and Derrick Service		930 10	930 10
Cost of Operation and Maintenance, as per Expense Report	687,010 79	944,938 08	257,927 29
Total Direct Cost	\$716,367 16	\$977,321 20	\$260,954 04

	1915.	1914.	Decrease.
Stores Service	12,989 88	16,353 21	3,363 33
Plant Service	1,787 61	6,965 59	5,177 98
	\$731,144 65	\$1,000,640 00	\$269,495 35
Terminals.			
Superintendence	\$8,143 40	\$7,976 62	*\$171 78
Tug, Launch and Derrick Service	600 14	1,905 57	1,305 43
Cost of Operation and Maintenance, as Per Expense Report	190,692 56	239,675 68	48,983 12
Total Direct Cost	\$199,441 10	\$249,557 87	\$50,116 77
Stores Service	3,529 79	5,422 31	1,892 52
Plant Service	2,099 17	6,408 20	4,309 03
	\$205,070 06	\$261,388 38	\$56,318 32
Summary, Ferryboats and Terminals.			
Total Direct Cost of Operation and Maintenance	\$915,808 26	\$1,226,879 07	\$311,070 81
Stores and Plant Service	20,406 45	35,149 31	14,742 86
Total Expenses	\$936,214 71	\$1,262,028 38	\$325,813 67

*Increase.

RECAPITULATION.

	1915.	1914.	Increase or *Decrease.
Total Revenues	\$1,054,128 79	\$1,077,067 46	*\$22,938 67
Total Expenses	936,214 71	1,262,028 38	\$325,813 67
Net Operating Revenues, Ex- cluding Depreciation	\$117,914 08	\$184,960 92	\$302,875 00
Less Depreciation on Boats	142,775 00	142,775 00
Net Operating Deficit	\$24,860 92	\$327,735 92	\$302,875 00

Although the financial results for 1915 are very satisfactory as compared with those of 1914, it is estimated that the revenues from these ferries for 1915 would have been \$116,000 greater had the city not entered into a transfer agreement, calling for a division of the passenger fares.

How this arrangement has worked can be gathered from the following quotation from the Dock Department report of February 21, 1916, above referred to:

"On September 14, 1914, there went into effect a contract with the New York Railways Company whereby passengers upon the payment of a five-cent fare could transfer between the ferries and the surface lines of the railroad company terminating at the foot of Whitehall Street. The contract provided for a division of the fare upon the basis of two cents to the city and three cents to the street railway company.

"According to the Department of Docks and Ferries, 'there has been no material stimulation of traffic to Staten Island brought about by the transfer agreement.' In the year 1915 the St. George division showed an increase in passengers carried of 1,132,584, against an increase of 992,931 between the years 1914 and 1913, or a gain of 139,653. The percentage of increase, however, was approximately the same for the two years, being in each case 8.2%. The gross revenue from passenger traffic decreased during the year 1915 \$59,102.62. If the same passenger traffic had been carried and the city had received the full five-cent fare it would have meant a difference in revenue of approximately \$116,000, which can fairly be taken as the approximate annual cost to the city of the transfer agreement."

While, as stated, the net results of the operation of the municipal ferries for 1915 as compared with 1914, is very creditable, yet as a financial proposition the ferry system is far from attractive. If to the deficit of \$24,860.92 in 1915, shown above, is added interest on the city's investment in boats and terminals, and the loss of taxes by reason of public instead of private operation, the deficit would be much larger.

Subsidy for Roosevelt Street Ferry.

There was no change in the amount of the subsidy granted by the city to this activity.

As pointed out in last year's report the city is obligated to pay to the Brooklyn and Manhattan Ferry Company on account of the maintenance and operation of the ferry from Roosevelt Street, Manhattan, to Broadway, Brooklyn, \$11,000 per month, the city to receive in return, after the deduction of certain expenses and allowances, one-half of the net earnings. The amounts contributed by the city since this arrangement became operative, March 16, 1911, to December 31, 1915, and the city's share of the net earnings are shown below:

	City's Contributions.	City's Share of Net Earnings.
1911 to 1914, inclusive.....	\$500,500 00	\$185,012 76
1915	132,000 00	51,132 53
	\$632,500 00	\$236,145 29
Excess of city's contribution over the amount received as its share of net earnings.....		\$396,354 71
	\$632,500 00	\$632,500 00

These figures may be somewhat changed if a disagreement between the city and the company as to the propriety of certain deductions made by the company for depreciation is decided in the city's favor.

Besides the direct loss to the city of the \$396,354.71 set forth above, there is also the loss to the city of the rental values of its waterfront properties used by this ferry company.

5. General Remarks.

In the report upon this department for the years 1913 and 1914, particular stress was laid upon the comparatively meagre net revenues of the department, and suggestions were made looking both to an improvement in the gross revenues and the elimination of unnecessary expenses. The net revenues show an increase in 1915 over 1914 of \$985,251.58. This net increase is made up of an increase in gross revenues of \$173,691.31, and a decrease in the cost of maintenance and operation of \$811,560.27. Further extensive reductions in the cost of maintenance and operation will be made in 1916, and doubtless there will also be an increase in the gross revenues.

It is recommended that the charges made by the city for the use of its waterfront properties should be sufficient at least to provide for:

1. Interest on the amount of its investment.
2. The loss of taxes, due to municipal instead of private operation of such properties.
3. Depreciation and obsolescence.

It is submitted that to lease these properties for less is in effect subsidizing the steamship lines that use them, thereby imposing additional burdens upon the taxpayers generally and also depreciating the value of other similar public and private property.

The making of repairs for lessees at less than the total cost of such work to the department (direct and overhead) is disapproved. It is felt, too, that the dock department should not pay out of its appropriations for improvements and repairs for other city departments. If the dock department has employees in excess of its needs it should dispense with them.

It is understood that the department this year, following out the recommendations made in last year's report, is doing a greater part of its construction work than heretofore by contract.

Perhaps a matter of even greater importance at the moment than the direct financial results of this department is the question of adequately providing for the growing commerce of the City and the retention and expansion of its manufacturing industries.

In February, 1914, The Merchants' Association of New York, in urging the adoption of a comprehensive plan for the development of the Port of New York, stated:

"The need of a comprehensive plan rests primarily in the facts:

"A. That no general plan or movement has ever been made to utilize many acres of the Port that possess economic and physical advantages; and

"B. That the competition for sites within certain restricted areas has raised the value of the land, wharf and terminal sites to an amount where the interest and rental charges thereon are increasing the cost to the shipper and consumer beyond economical necessities;

"C. That the efforts of the authorities and private interests have heretofore been directed solely toward the remedying of and planning for restricted areas which comprise only a few of the units of the entire Port problem.

"The ideal conditions for industrial development, especially in localities otherwise favored by nature like New York, are:

"a. Cheap lands for industrial sites and low rental charges;

"b. Close proximity and easy access to rail or water carriage;

"c. Reasonable proximity to labor markets and homes, and easy access thereto for cartage;

"d. Readily and always obtainable food supplies with economical facilities for distribution.

"With perhaps one exception, in previous plans made for the amelioration of specific localities, little or no attempt has been made to co-ordinate rail and water traffic, to minimize cartage, and no general application of economic engineering principles has been applied to the general terminal facilities and rail or water transportation interests."

In "The Problem of Greater New York," by Harry Chase Brearley, 1914, occurs the following:

"It is interesting to cross the Hudson and find suburban New Jersey studded with great factories of a type hardly to be found in Greater New York. Clustering thickly along the railroads and waterways leading to this City they are located to command the City's market while paying taxes and bringing property to another State.

"These factories are monuments to New York's lost opportunities. They tell of concerns forced out of New York or those that would have come here had opportunities permitted. They represent hundreds of millions of capital and scores of thousands of hands. They are a direct loss to the revenues of the entire city."

Speaking in the the *World's Work*, 1915, of the diversion of the City's credit to the building of subways, Willard C. Brinton says:

"Probably not one citizen in ten thousand realizes that, though new subways affect the comfort of the citizens, the very future of the City itself depends on the proper development and enlightened management of its harbor."

The New York Sun of June 20, 1916, says editorially:

"For months past the commercial imagination of travelers has been stirred by the sight of fleets of carriers lying in the upper bay awaiting opportunity to take on cargo and scurry back to Europe, while nearby a long stretch of shore lies practically unused. Why not, then, reclaim the marshes, dredge channels, build piers and warehouses, and so relieve the congestion at the broad neck of the bottle?"

The *Evening Sun* of the same date points out to the City officials and organizations the importance of supporting the "effort to secure the adoption by Congress of a comprehensive plan for the development of the Port of New York." It points out that "New Yorkers themselves are most to blame for unsatisfactory shipping conditions here," because "they have failed in a persistent and insistent manner to show Congress why it is of vital interest to the United States as well as to this city that New York harbor shall be made all that it is capable of being." * * * "The adoption of the proposed plan will not mean millions in appropriations now, but it will mean that all the moneys appropriated in the future will be spent toward a definite end, not haphazard, which will eventually make the maximum out of the Port of New York."

With the new business that will doubtless be created by the utilization of the Panama Canal and the new Barge Canal, nearly completed, and possibly by the improvement of the intracoastal waterways, it would seem highly important that every effort be made to secure to New York at least its natural share of this increased traffic.

In this connection it is suggested that the possibility of securing an additional exemption of dock bonds for the purpose of the further improvement of the City's water-front and the consequent facilitation of its commerce and manufactures be given earnest consideration.

As an alternative to this last suggestion, thought might also be given to the plan of permitting waterfront improvements to be made by private capital upon lines approved by the city, the property to be subject to recapture by the city or to revert to it without cost at the end of an agreed period.

Chapter 502 of the Laws of 1916, providing that the Mayor may appoint a Director of the Port, was doubtless enacted in order that the problem of developing the commerce and industries of the port might be given the systematic and comprehensive study it deserves.

All that is needed, apparently, are plans adapted to the City's needs and the funds to permit of their execution. Respectfully,

ROBERT B. MCINTYRE, Supervising Statistician and Examiner.

Changes in Departments, Etc.**BOROUGH OF BROOKLYN.**

Appointed—Benjamin F. Brindley, Jr., 8666 Twenty-first ave., Brooklyn, Inspector of Carpentry and Masonry at \$1,140 per annum, for a temporary period, effective July 24, Bureau of Buildings.

General Administration.

Services Ceased—William A. McManus, 1676 Nostrand ave., Stenographer and Typewriter, June 30.

Bureau of Highways.

Appointed—Laborers at \$2.50 a day: James H. Norris, 290 Tillary st.; Frank Furey, 931 Kent ave., June 14; Joseph Lyman, 17 E. 7th st., June 13; Daniel J. Boyle, 34 Leo pl.; Edward Gallagher, 106½ Douglass st., and John J. Lenihan, 533 E. 147th st., Bronx, June 14; John Monahan, 111 E. 88th st., Manhattan, June 16; James McCormack, 424 Thirteenth st., June 15; John Duck, 167 Adelphi st., June 13; James Lacey, 1020 Pacific st., June 14; John J. Buckley, 58 Prospect st., and Thomas F. Farley, 59 Bay 11th st., June 15; William H. Hendershot, 257 Fiftieth st., June 14; Thos. M. A. Warren, 445 Bainbridge st., and Thomas A. Rooney, 287 Fifth ave., June 16; Charles C. Kelly, 120 Gelston ave., and James A. Gavin, 790 Manhattan ave., June 15; Charles W. Ivers, 120 Spencer st., June 16; David Berkowitz, 395 Powell st., June 14; Francesco Gibelli, 115 Withers st., June 13; John J. Muldoon, 225 Sanford st., Angelo Coropoli, 16 Spencer st., and Ambrosio Evengelista, 120 Walworth st., June 14; Vincenzo Romanelli, 433 New York ave., June 13; Frank Villani, 311 Melrose st., June 14; Frank J. Cassidy, 185 Sands st., June 17; Dominico Irilli, 1405 Sixty-sixth st., and Rocco Palermo, 2051 Bergen st., June 13; John Graziano, 133 Georgia st., and Lumeno Schettino, 6719 Thirteenth st., June 15; Giuseppe Stasi, 2368 Atlantic

ave., and Nicola Gimino, 222 Liberty st., June 13; John J. Burke, 459 Henry st., June 14; Fedele Gucitosi, 1483 Bergen st., June 16; Alfred Quinn, 364 Prospect pl., June 15; William Brinkerhoff, 531 Fifteenth st., Antonio Curcio, 388 Leonard st., and Vito Falabella, 81 Withers st., June 14; Calogero Sciacca, 123 Bradford st., June 15; Aniello Caracciolo, 422 Midwood st., June 14; Antonio Dispirito, 96 Kingsland ave., June 12; John C. Ryan, 42 Carney st., and John J. O'Reilly, 880 Lorimer st., June 15; Almerindo Pisano, 1988 Nostrand ave., June 14; John J. McGuire, 1202 E. 94th st., June 19; Gennaro Russo, 478 Park ave., June 14; Thomas G. Kerrigan, 236 Sackett st., and Richard Michalk, 438 Pine st., June 15; Rocco Colichio, 64 Hopkins st., June 16; Joseph Palladino, 15 Old Woodpoint rd., June 15; Giuseppe Borsellino, 2866 Atlantic ave., and Carmine La Grego, 521 Albany ave., June 14; Joseph W. Keely, 962 Atlantic ave., June 5. Foreman of Laborers at \$4 a day: Edward J. Fries, 95 E. 10th st., Manhattan; Thomas Crowe, 163 Amsterdam ave., Manhattan; Hugh Sorby, 421 W. 38th st., Manhattan; William J. Graham, 295 Ely ave., L. I. City, June 16. Raymond E. T. Scott, 232 E. 27th st., Manhattan, Clerk at \$300 per annum, June 15. •

Transferred—Walter Toune, 23 Myrtle ave., Junior Chemist, at \$1,260 per annum from President, Borough of Manhattan, June 16. Laborers at \$2.50 a day: Joseph Ridley, 1162 Fifty-eighth st., Brooklyn, from Department of Docks and Ferries, May 29; Timothy F. Donovan, 73 Herold ave., Richmond Hill, L. I., to President, Borough of Queens, June 5; James Kinney, 71 Prince st., to Plant and Structures, June 8.

Reassigned—Laborers at \$2.50 a day: Angelo Plants, 146 Thirtieth st., July 1; Fred Ascher, 790 Manhattan ave., June 1; Joseph Fannen, 477 Degraw st., and

Michael J. Ratigan, 758 Classon ave., June 7; Edward F. Toner, 432 Seventh st., June 8; Timothy Campbell, 40 Grand st., June 12.

Services Ceased—Laborers: John McDonough, 53 Hull st., June 13; William F. Reilly, 418 Melrose st., and Joseph W. Kelly, 962 Atlantic ave., June 28; George J. Genalo, 178 Twelfth st., Brooklyn, June 27. Asphalt Workers: James Wallace, 112 W. 134th st., Manhattan, June 19; Antonio Muscarella, 279 Third ave., Brooklyn, June 12.

Died—Asphalt Workers: Raffaele Pelliccio, 868 Atlantic ave., June 2; Charles Dunne, 805 Bergen st., June 7. Ferdinand Fabarius, 417 E. 58th st., Manhattan, Foreman at \$4 a day, June 20.

Salary Fixed—A. J. Monohan, 28 St. Marks pl., Brooklyn, Clerk at \$540 per annum, June 1.

Bureau of Public Buildings and Offices.

Appointed—Attendants for temporary period not to exceed four months at Municipal Bath at Coney Island, at \$2.50 a day for Males and \$2 a day for Females: Mary T. McCarthy, 529 Sterling pl.; Mary A. Devine, 762 Third ave., and Margaret A. Seery, 252 Kings Highway, June 18; Mary McQuade, 200 E. 49th st., Manhattan, June 21; Anna M. Parmley, 457 W. 123rd st., Manhattan; May Walsh, 37 Duffield st.; Lauretta J. Sullivan, 648 Seventy-fourth st.; Margaret C. Vaughan, 352 W. 15th st., Manhattan; Melissa M. Muhlberger, 2077 Eighth ave., Manhattan; Vera F. Lee, 193 Classon ave.; Mary C. Fitzpatrick, 775 Lexington ave.; Mary Keane, 37 Underhill ave.; Martha H. McNamara, 611 E. 3rd st.; Rae L. Pfeiffer, 2820 Canarsie Lane; Agnes M. Noonan, 68 Charles st., Manhattan, and Martha J. Murphy, 244 E. 33rd st., Manhattan, June 25; James Geoghegan, 223 E. 50th st., Manhattan; Charles E. Greenberg, 122 Nostrand ave.; Joseph P. Hennessy, 543 E. 139th st., Manhattan; Max Forman, 101 E. 114th st., Manhattan; John J. McCarthy, 331 E. 31st st., Manhattan, and Edward D. Hedenkamp, 359 Decatur st., June 18; George A. Rush, 3074 Webster ave., Manhattan; Louis Kurtz, 1537 Fulton ave.; Samuel Collier, 4278 Third ave., Manhattan; Harry Renson, 1730 Amsterdam ave., Manhattan; Louis Abrams, 463 Central ave.; Louis K. Maul, 5211 Third ave.; Alexander Krytshen, 481 Forty-ninth st.; Michael Bayer, 494 Stockhold st., R. Hts.; Henry D. Corker, 4 Goerck st., Manhattan; William Kaminsky, 164 W. 98th st., Manhattan, and Daniel J. Sullivan, 311 E. 32nd st., Manhattan, June 25. Margaret Gemmell, 137 Forty-second st., Corona, L. I., Attendant at \$600 per annum, June 5. Life Savers at Municipal Bath at Coney Island: John J. McMonigle, 452 Neptune ave., Coney Island; Philip Breen, 2712 W. 3rd st., Coney Island; Albert E. Frey, 417 Eleventh st., Brooklyn.

Services Ceased—Attendants: Mary A. Mahoney, 118 12th st., May 24; Matthew McCaffrey, 51 High st., June 14; Louis Abrams, 463 Central ave., June 26.

Died—Michael Hickey, 441 Seventeenth st., Fireman, June 20.

Reassigned—Matthew McCaffrey, 51 High st., Temporary Attendant, at \$2.50 a day, June 26.

Transferred—Attendants, from President, Borough of Manhattan: John Blackmore, 553 Gates ave., Attendant at \$900 per annum, June 2; James F. Martin, 155 Douglas st., at \$750 per annum, June 5.

Bureau of Sewers.

Appointed—Charles W. Morse, 353 Seventh st., Stationary Engineer, at \$4.50 a day, for a period not to exceed three months, May 28.

Reassigned—William F. Rozelle, 83 Sixth ave., L. I. City, Inspector of Sewer Construction, at \$4 a day, June 19.

Leonard M. Wallstein, Commissioner of Accounts.

BOARD OF ALDERMEN.

Clerk's Office, Municipal Building, 2nd floor. Telephone, 4430 Worth.

P. J. Scully, Clerk.

President of the Board of Aldermen.

City Hall, Telephone, 6770 Cortlandt.

Frank L. Dowling, President.

BOARD OF AMBULANCE SERVICE.

Municipal Building, 10th floor. Ambulance Calls, 3100 Spring. Administration Offices, 748 Worth.

ARMORY BOARD.

Hall of Records, Telephone, 3900 Worth.

C. D. Rhinehart, Secretary.

ART COMMISSION.

City Hall, Telephone, 1197 Cortlandt.

John Quincy Adams, Assistant Secretary.

BOARD OF ASSESSORS.

Municipal Building, 8th floor. Telephone, 29 Worth.

William C. Ormond, Chairman.

St. George B. Tucker, Secretary.

BELLEVUE AND ALLIED HOSPITALS.

26th st. and 1st ave. Telephone, 4400 Madison Square.

Dr. John W. Brannan, President.

J. K. Paulding, Secretary.

CENTRAL PURCHASE COMMITTEE.

Municipal Building, 12th floor. Telephone, 4227 Worth.

Director.

BUREAU OF THE CHAMBERLAIN.

Municipal Building, 8th floor. Telephone, 4270 Worth.

Milo R. Maltbie, Chamberlain.

BOARD OF CHILD WELFARE.

City Hall, Telephone, 7541 Cortlandt.

Harry L. Hopkins, Secretary.

CITY CLERK AND CLERK OF THE BOARD OF ALDERMEN.

Municipal Building, 2nd floor. Telephone, 4430 Worth.

P. J. Scully, City Clerk.

BOARD OF CITY RECORD.

Supervisor's office, Municipal Building, 8th floor. Distributing Division, 96 Reade st. Telephone, 3490 Worth.

David Ferguson, Supervisor.

DEPARTMENT OF CORRECTION.

Municipal Building, 24th floor. Telephone, 1610 Worth.

Burdette G. Lewis, Commissioner.

DEPARTMENT OF DOGS AND FERRIES.

Pier "A," North River. Telephone, 300 Rector.

R. A. C. Smith, Commissioner.

DEPARTMENT OF EDUCATION.

Board of Education.

Park ave. and 59th st. Telephone, 5580 Plaza.

Stated meetings of the Board are held at 4 p. m. on the first Monday in February, the second Wednesday in August, and the second and fourth Wednesdays in every month, except August.

William G. Willcox, President.

A. Emerson Palmer, Secretary.

BOARD OF ELECTIONS.

General office and office of the Borough of Manhattan, Municipal Building, 18th floor. Telephone, 1307 Worth.

Edward F. Boyle, President.

Moses M. McKee, Secretary.

Other Borough Offices.

The Bronx.

368 E. 148th st. Telephone, 336 Melrose.

Brooklyn.

435-445 Fulton st. Telephone, 1932 Main.

Queens.

64 Jackson ave., L. I. City. Telephone, 3375 Hunters Point.

Richmond.

Borough Hall, New Brighton, S. I. Telephone, 1000 Tompkinsville.

All offices open from 9 a. m. to 4 p. m. Saturdays to 12 noon.

BOARD OF ESTIMATE AND APPORTIONMENT.

Municipal Building, 13th floor. Telephone, 4560 Worth.

Joseph Haag, Secretary.

Bureau of Records and Minutes.

Municipal Building, 13th floor. Telephone, 4560 Worth.

Joseph Haag, Secretary.

Office of the Chief Engineer.

Municipal Building, 13th floor. Telephone, 4560 Worth.

Nelson P. Lewis, Chief Engineer.

Bureau of Public Improvements.

Municipal Building, 13th floor. Telephone, 4560 Worth.

Nelson P. Lewis, Chief Engineer.

Bureau of Franchises.

Municipal Building, 13th floor. Telephone, 4563 Worth.

Harry P. Nichols, Engineer.

Bureau of Contract Supervision.

Municipal Building, 13th floor. Telephone, 4560 Worth.

Central Testing Laboratory, 125 Worth st. Telephone, 3088 Franklin.

Tilden Adamson, Director.

Bureau of Standards.

Municipal Building, 13th floor. Telephone, 4560 Worth.

George L. Tirrell, Director.

BOARD OF EXAMINERS.

Municipal Building, 20th floor. 9 a. m. to 4 p. m. Saturday, to 12 noon. Telephone, 1800 Worth.

Board meets every Tuesday at 2 p. m.

Edward V. Barton, Clerk.

DEPARTMENT OF FINANCE.

Municipal Building, 5th floor. Telephone, 1200 Worth.

Shepard A. Morgan, Secretary to the Department, 5th floor.

William A. Prendergast, Comptroller.

Deputy Comptrollers, 7th floor. Alexander Brough, Edmund D. Fisher, Albert E. Hadlock, Hubert L. Smith.

Receiver of Taxes.

Manhattan—Municipal Building, 2nd floor. Telephone, 1200 Worth.

Brooklyn—177th st. and Arthur ave. Telephone, 140 Tremont.

Brooklyn—236 Duffield st. Telephone, 7056 Main.

Queens—5 Court Square, L. I. City. Telephone, 3386 Hunters Point.

Richmond—Borough Hall, St. George. Telephone, 100 Tompkinsville.

William C. Hecht, Receiver of Taxes.

Collector of Assessments and Arrears.

Manhattan—Municipal Building, 3d floor. Telephone, 1200 Worth.

Brooklyn—177th st. and Arthur ave. Telephone, 47 Tremont.

Brooklyn—503 Fulton st. Telephone, 8340 Main.

Queens—Municipal Building, Court Square, L. I. City. Telephone, 1553 Hunters Point.

Richmond—Borough Hall, St. George. Telephone, 1000 Tompkinsville.

Daniel Moynahan, Collector.

FIRE DEPARTMENT.

Municipal Building, 11th floor. Telephone, 4100 Worth.

Brooklyn, 365 Jay st. Telephone, 7600 Main.

Robert Adamson, Commissioner.

DEPARTMENT OF HEALTH.

Centre and Walker sts., Manhattan. Telephone, 6280 Franklin.

Burial Permit and Contagious Disease offices always open.

Bronx, 3731 Third ave. Brooklyn, Flatbush ave., Willoughby and Fleet sts. Queens, 372 Fulton st., Jamaica. Richmond, 514 Bay st., Stapleton.

Haven Emerson, Commissioner.

Alfred E. Shipley, Secretary pro tem.

BOARD OF TREASURY.

300 Mulberry st. Telephone, 7116 Spring.

Board meets first Wednesday in each month at 3 p. m.

Charles Samson, Secretary.

LAW DEPARTMENT.

Office of Corporation Counsel.

Main office, Municipal Building, 16th floor. Telephone, 4600 Worth.

Lamar Hardy, Corporation Counsel.

Brooklyn office, 153 Pierrepont st. Telephone, 2948 Main.

Bureau of Street Openings.

Main office, Municipal Building, 15th floor. Telephone, 1380 Worth.

Brooklyn office, 166 Montague st. Telephone, 5916 Main.

Queens office, Municipal Building, L. I. City. Telephone, 3886 Hunters Point.

Bureau for the Recovery of Penalties.

Municipal Building, 15th floor. Telephone, 4600 Worth.

Bureau for the Collection of Arrears of Personal Taxes.

Municipal Building, 17th floor. Telephone, 4585 Worth.

DEPARTMENT OF LICENSES.

Main Office, 49 Lafayette st. Telephone, 4490 Franklin.

George H. Bell, Commissioner.

Brooklyn—381 Fulton st. Telephone, 1497 Main.

Queens—Borough Hall, L. I. City. Telephone, 5400 Hunters Point.

Richmond—Borough Hall, New Brighton. Telephone, 1000 Tompkinsville.

Division of Licensed Vehicles—517-519 W. 57th st. Telephone, 6387 Columbus.

Public Employment Bureau—Men's departments, 128 Leonard st. Women's departments, 53 Lafayette st. Telephone, 6100 Franklin.

MUNICIPAL CIVIL SERVICE COMMISSION.

Municipal Building, 14th floor. Telephone, 1580 Worth.

Henry Moskowitz, President.

Robert W. Belcher, Secretary.

MUNICIPAL REFERENCE LIBRARY.

Municipal Building, 5th floor. Telephone, 1072 Worth.

9 a. m. to 5 p. m.; Saturday, to 1 p. m.

DEPARTMENT OF PARKS.

Municipal Building, 10th floor. Telephone, 4850 Worth.

Cabot Ward, Commissioner, Manhattan and Richmond.

Borough of Brooklyn.

Litchfield Mansion, Prospect Park, Brooklyn. Telephone, 2300 South.

Raymond V. Ingersoll, Commissioner.

Borough of The Bronx.

Zbrowski Mansion, Claremont Park. Telephone, 2640 Tremont.

Thomas W. Whittle, Commissioner.

Borough of Queens.

The Overlook, Forest Park, Richmond Hill, L. I. Telephone, 2300 Richmond Hill.

John E. Weier, Commissioner.

PARK BOARD.

Municipal Building, 10th floor. Telephone, 4850 Worth.

Cabot Ward, President; Louis W. Fehr, Secretary.

PAROLE COMMISSION.

Municipal Building, 24th floor. Telephone, 1610 Worth.

Thomas R. Minnick, Secretary.

DEPARTMENT OF PLANT AND STRUCTURES.

Municipal Building, 18th floor. Telephone, 380 Worth.

F. J. H. Kracke, Commissioner.

EXAMINING BOARD OF PLUMBERS.

Municipal Building, 9th floor. Telephone, 1800 Worth.

Janet A. G. Hahn, Clerk.

POLICE DEPARTMENT.

240 Centre st. Telephone, 3100 Spring.

Arthur Woods, Commissioner.

DEPARTMENT OF PUBLIC CHARITIES.

Principal office, Municipal Building, 10th floor. Telephone, 4440 Worth.

Brooklyn and Queens, 327 Schermerhorn st., Brooklyn. Telephone, 2977 Main.

Bureau of Social Investigation, Pearl and Centre sts. Telephone, 4405 Worth.

Borough of Richmond, Borough Hall, St. George, S. I. Telephone, 1000 Tompkinsville.

John A. Kingsbury, Commissioner.

PUBLIC SERVICE COMMISSION.

120 Broadway, 8 a. m. to 11 p. m. every day, including holidays and Sundays. Telephone, 7500 Rector.

Oscar S. Straus, Chairman.

James B. Walker, Secretary.

BOARD OF REVISION OF ASSESSMENTS.

Municipal Building, 7th floor. Telephone, 1200 Worth.

John Korb, Jr., Chief Clerk.

COMMISSIONERS OF SINKING FUND.

Office of Secretary, Municipal Building, 7th floor. Telephone, 1200 Worth.

John Korb, Jr., Secretary.

BOARD OF STANDARDS AND APPEALS.

Municipal Building, 18th floor. Telephone, 1675 Worth.

Rudolph P. Miller, Chairman.

DEPARTMENT OF TAXES AND ASSESSMENTS.

Municipal Building, 9th floor. Telephone, 1800 Worth.

Lawson Purdy, President.

C. Rockland Tyng, Secretary.

DEPARTMENT OF STREET CLEANING.

Municipal Building, 12th floor. Telephone, 4240 Worth.

John T. Fetherston, Commissioner.

TENEMENT HOUSE DEPARTMENT.

Manhattan and Richmond office, Municipal Building, 19th floor. Telephone, 1526 Worth.

Brooklyn and Queens office, 503 Fulton st., Brooklyn. Telephone, 3825 Main.

Bronx office, 391 E. 149th st. Telephone, 7107 Melrose.

3871 Hunters Point. 9 a. m. to 5 p. m.; Saturday, to 12 noon.
DENIS O'LEARY, District Attorney.
COMMISSIONER OF JUDGES.
 County Court House, L. I. City. Telephone, 963 Hunters Point.
THORNDYKE C. McKENNEY, Commissioner.
PUBLIC ADMINISTRATOR.
 302 Fulton st., Jamaica. Telephone, 223 Jamaica.
RANDOLPH WHITE, Public Administrator.
SHERIFF.
 County Court House, L. I. City. Telephone, 3766 Hunters Point.
PAUL STIER, Sheriff.
SURROGATE.
 364 Fulton st., Jamaica. Telephone, 397 Jamaica.
DANIEL NOBLE, Surrogate.

RICHMOND COUNTY.

COUNTY CLERK.
 County Office Building, Richmond. Telephone, 28 New Dorp.
C. Livingston Bostwick, Clerk.
COUNTY JUDGE AND SURROGATE.
 Trial Terms, with Grand and Trial Jury, second Monday of March, first Monday of October, Trial Terms, with Trial Jury only, first Monday of May, first Monday of December.
 Special Terms, Without Jury—Wednesday of each week, except the last week of July, the month of August and the first week of September.
Surrogate's Court.
 Monday and Tuesday of each week at the Borough Hall, St. George, and on Wednesday at the Surrogate's Court at Richmond, except during the session of the County Court. There will be no Surrogate's Court during the month of August.
 Surrogate's Court and Office, Richmond. Surrogate's Chambers, Borough Hall, St. George.
J. Harry Tierman, County Judge and Surrogate.
DISTRICT ATTORNEY.
 Borough Hall, St. George. Telephone, 50 Tompkinsville, 9 a. m. to 5 p. m.; Saturday, to 12 noon.
ALBERT C. FACH, District Attorney.
COMMISSIONER OF JUDGES.
 Village Hall, Stapleton. Telephone, 81 Tompkinsville.
EDWARD I. MILLER, Commissioner.
PUBLIC ADMINISTRATOR.
 Port Richmond. Telephone, 704 West Brighton.
WILLIAM T. HOLT, Public Administrator.
SHERIFF.
 County Court House, Richmond. Telephone, 120 New Dorp.
SPIRE PITOU, Jr., Sheriff.

THE COURTS.

CITY COURT OF THE CITY OF NEW YORK.
 City Hall Park. Special Term Chambers held from 10 a. m. to 4 p. m. Clerk's office open from 9 a. m. to 4 p. m. Telephone, 122 Cortlandt.
THOMAS F. SMITH, Clerk.
CITY MAGISTRATES' COURTS.
Boroughs of Manhattan and Bronx.
 William McAdoo, Chief City Magistrate. 300 Mulberry st. Telephone, 6213 Spring.
 Municipal Term—Room 500, Municipal Building, Manhattan.
 First District—Criminal Courts Building.
 Second District—125 Sixth ave.
 Third District—2d ave. and 1st st.
 Fourth District—151 E. 57th st.
 Fifth District—121st st. and Sylvan pl.
 Sixth District—162d st. and Washington ave.
 Seventh District—314 W. 54th st.
 Eighth District—1014 E. 181st st., Bronx.
 Ninth District (Night Court for Females)—125 Sixth ave.
 Tenth District (Night Court for Males)—151 E. 57th st.
 Eleventh District (Domestic Relations)—151 E. 57th st.
 Twelfth District—1130 St. Nicholas ave.
 Thirteenth District (Domestic Relations)—1014 E. 181st st., Bronx.
 Office of the Chief Probation Officer, 300 Mulberry st. Telephone, 8713 Spring.
Borough of Brooklyn.
 Office of Deputy Chief Clerk, Wm. F. Delaney, 44 Court st. Telephone, 7411 Main.
 First District—318 Adams st.
 Second District—Court and Butler sts.
 Third District—361 Bedford ave.
 Fourth District—495 Gates ave.
 Fifth District—31 Snider ave., Flatbush.
 Sixth District—W. 8th st., Coney Island.
 Seventh District—5th ave. and 29th st.
 Eighth District—133 New Jersey ave.
 Ninth District—Myrtle and Vanderbilt aves.

Borough of Queens.
 First District—St. Mary's Lyceum, L. I. City.
 Second District—Town Hall, Flushing.
 Third District—Central ave., Far Rockaway.
 Fourth District—Town Hall, Jamaica.
Borough of Richmond.
 First District—Lafayette ave., New Brighton.
 Second District—Village Hall, Stapleton.
 All courts open daily from 9 a. m. to 4 p. m., except on Saturdays, Sundays and legal holidays, when only morning sessions are held.
COURT OF GENERAL SESSIONS.
 Criminal Court Building. Court opens at 10.30 a. m. Clerk's office open from 9 a. m. to 4 p. m., and on Saturdays until 12 noon.
EDWARD R. CARROLL, Clerk.

MUNICIPAL COURTS.
 The Clerks' offices are open from 9 a. m. to 4 p. m.; Saturday, to 12 noon.
 Board of Justices—James J. Devlin, Secretary, 264 Madison st., Manhattan. Telephone, 2596 Orchard.

Borough of Manhattan.
 First District—146 Grand st. Telephone, 9611 Spring. Additional part is held at the southwest corner of 6th ave. and 10th st. Telephone, 2513 Chelsea.
 Second District—264-266 Madison st. Telephone, 4300 Orchard.
 Third District—314 W. 54th st. Telephone, 5450 Columbus.
 Fourth District—207 E. 32d st. Telephone, 4358 Murray Hill.
 Fifth District—2565 Broadway. Telephone, 4006 Riverside.
 Sixth District—155 E. 88th st. Telephone, 4343 Lenox.
 Seventh District—70 Manhattan st. Telephone, 6334 Morningside.
 Eighth District—121st st. and Sylvan pl. Telephone, 3950 Harlem.
 Ninth District—Madison ave. and 59th st. Telephone, 3873 Plaza.

Borough of The Bronx.
 First District—Town Hall, 1400 Williamsbridge rd., Westchester. Telephone, 457 Westchester.
 Second District—Washington ave. and 162d st. Telephone, 3042 Melrose.
Borough of Brooklyn.
 First District—State and Court sts. Telephone, 7091 Main.
 Second District—495 Gates ave. Telephone, 504 Bedford.
 Third District—6 Lee ave. Telephone, 556 Williamsburg.
 Fourth District—14 Howard ave. Telephone, 4323 Bushwick.
 Fifth District—5220 Third ave. Telephone, 3907 Sunset.

Sixth District—236 Duffield st. Telephone, 6166 Main.
 Seventh District—31 Pennsylvania ave. Telephone, 904 East New York.
Borough of Queens.
 First District, 115 Fifth st., L. I. City. Telephone, 1420 Hunters Point.
 Second District—Broadway and Court st., Elmhurst. Telephone, 87 Newtown.
 Third District—1908 Myrtle ave., Glendale. Telephone, 2352 Bushwick.
 Fourth District—Town Hall, Jamaica. Telephone, 1654 Jamaica.
Borough of Richmond.
 First District—Lafayette ave. and 2d st., New Brighton. Telephone, 503 Tompkinsville.
 Second District—Village Hall, Stapleton. Telephone, 313 Tompkinsville.

COURT OF SPECIAL SESSIONS.
 Court opens at 10 a. m.
 Part I, Criminal Court Building, Manhattan. Telephone, 3983 Franklin.
 Part II, 171 Atlantic ave., Brooklyn. Telephone, 4280 Main.
 Part III, Town Hall, Jamaica. Held on Tuesday of each week. Telephone, 2620 Jamaica.
 Part IV, Borough Hall, St. George. Held on Wednesday of each week. Telephone, 324 Tompkinsville.
 Part V, Bergen Building, Tremont and Arthur ayes, Bronx. Held on Thursday of each week. Telephone, 6056 Tremont.
FRANK W. SMITH, Chief Clerk.

CHILDREN'S COURT.
 Adolphus Ragan, Chief Clerk, 137 E. 22nd st. Telephone, 3611 Gramercy.
 Bernard J. Fagan, Acting Chief Probation Officer, 137 E. 22nd st. Telephone, 3611 Gramercy.
 Parts I, and II, (Manhattan), 137 E. 22nd st. Telephone, 3611 Gramercy. Dennis A. Lambert, Clerk.
 Part III, (Brooklyn), 102 Court st. Telephone, 8611 Main. Wm. C. McKee, Clerk.
 Part IV, (Bronx), 355 E. 137th st. Court held on Monday, Thursday and Saturday of each week. Telephone, 9092 Melrose. Michael Murray, Clerk.
 Part V, (Queens), 19 Flushing ave., Jamaica. Court held on Tuesday and Friday of each week. Telephone, 2624 Jamaica. Sydney Ollendorff, Clerk.

Part VI, (Richmond), 14 Richmond Terrace, St. George. Court held on Wednesday of each week. Telephone, 2190 Tompkinsville. Wm. J. Browne, Clerk.
SUPREME COURT—APPELLATE DIVISION.
 First Judicial Department.
 Madison ave., corner 25th st. Court open from 2 p. m. until 6 p. m. Friday, Motion Day, Court opens at 10.30 a. m. Motions called at 10 a. m. Orders called at 10.30 a. m. Telephone, 3840 Madison Square.
 Alfred Wagstaff, Clerk.
 Second Judicial Department.
 Borough Hall, Brooklyn. Court meets from 2 p. m. to 5 p. m., excepting that on Fridays Court opens at 10 a. m. Clerk's office open 9 a. m. Telephone, 1392 Main.
 John B. Byrne, Clerk.

SUPREME COURT—APPELLATE TERM.
 503 Fulton st., Brooklyn. Court meets 10 a. m. Clerk's office opens 9 a. m. Telephone, 7452 Main.
 Joseph H. De Bragg, Clerk.
SUPREME COURT—CRIMINAL DIVISION.
 Criminal Court Building. Court opens at 10.30 a. m. Clerk's office open from 9 a. m. to 4 p. m.; Saturday, to 12 noon. Telephone, 6064 Franklin.
 William J. Schneider, Clerk.
SUPREME COURT—FIRST DEPARTMENT.
 County Court House. Court open from 10.15 a. m. to 4 p. m. Telephone, 4580 Cortlandt.
SUPREME COURT—SECOND DEPARTMENT.

Kings County.
 Joralemon and Fulton sts. Clerk's office hours, 9 a. m. to 5 p. m. Seven jury trial parts. Special Term for trials. Special Term for motions. Special Term (ex-parte business). Court opens at 10 a. m. Naturalization Bureau, Hall of Records. Telephone, 5460 Main.
 James F. McGee, General Clerk.
Queens County.
 County Court House, L. I. City. Court opens at 10 a. m. Trial and Special Term for motions and ex-parte business each month, except July, August and the first two weeks in September, in Part I. Trial Term, Part 2, February, April, June, last two weeks in September, and November. Special Term for Trials, January, April, June and October.
 Clerk's Office open from 9 a. m. to 5 p. m. Saturdays until 12 noon from October to June. July, August and September until 2 p. m. Telephone, 3896 Hunters Point.
 Thomas B. Seaman, Special Deputy Clerk in Charge.

Richmond County.
 Trial Term held at County Court House, Richmond. Special Term for trials held at Court room, Borough Hall, St. George. Special Term for motions held at Court House, Borough Hall, St. George.
C. Livingston Bostwick, County Clerk.

BOARD MEETINGS.

Board of Aldermen.
 The Board of Aldermen meets in the Aldermanic Chamber, City Hall, every Tuesday, at 1.30 p. m.
P. J. SCULLY, City Clerk and Clerk to the Board of Aldermen.
Board of Estimate and Apportionment.
 The Board of Estimate and Apportionment meets in the Old Council Chamber, Room 16, City Hall, Fridays at 10.30 a. m.
 Exception—During the summer recess meetings will be held on Tuesday, July 25, 1916, and Thursday, July 27, 1916. After the latter date regular weekly meetings will be resumed on Friday, September 15, 1916.
JOSEPH HAAG, Secretary.
Commissioners of Sinking Fund.
 The Commissioners of the Sinking Fund meet in the Meeting Room (Room 16), City Hall, on Thursdays, at 11 a. m., at call of the Mayor.
JOHN KORB, Jr., Secretary.
Board of Revision of Assessments.
 The Board of Revision of Assessments meets in the Meeting Room (Room 16), City Hall, upon notice of the Secretary.
JOHN KORB, Jr., Secretary.
Board of City Record.
 The Board of City Record meets in the City Hall, at call of the Mayor.
DAVID FERGUSON, Supervisor, Secretary.

POLICE DEPARTMENT.

Owners Wanted for Unclaimed Property.
OWNERS WANTED BY THE PROPERTY
 Clerk of the Police Department of The City of New York, 72 Poplar st., Brooklyn, for the following property, now in custody, without claimants: Boats, rope, iron, lead, male and female clothing, boots, shoes, wine, blankets, diamonds, canned goods, liquors, etc.; also small amount of money taken from prisoners and found by Patrolmen of this Department.
ARTHUR WOODS, Police Commissioner.

OWNERS WANTED BY THE PROPERTY
 Clerk of the Police Department of The City of New York, 240 Centre st., Manhattan, for the following property now in custody without claimants: Automobiles, baby carriages, bags, bicycles, boats, cameras, clothing, furniture, jewelry, junk,

machinery, merchandise, metals, optical goods, silverware, tools, trunks, typewriters, umbrellas, etc.; also sums of money feloniously obtained by prisoners, or found abandoned by Patrolmen of this Department.
ARTHUR WOODS, Police Commissioner.

COUNTY CLERK, BRONX COUNTY.

Proposals.
 SEALED BIDS OR ESTIMATES WILL BE received by the County Clerk of Bronx County at the County Court House, 161st st. and 3d ave., Bronx, until 12 noon on **FRIDAY, JULY 28, 1916.**
 FOR FURNISHING AND DELIVERING ALL THE MATERIALS AND LABOR NECESSARY OR REQUIRED FOR FURNISHING AND INSTALLING STEEL FILING CABINETS, COUNTER AND BALCONY IN THE OFFICE OF THE COUNTY CLERK OF BRONX COUNTY.
 The time allowed to complete the whole work will be until Dec. 1, 1916, as provided in the contract.
 The amount of security required is thirty per cent of the amount for which the contract is awarded.
 The deposit accompanying the bid shall be 1 1/2% of the amount of the bid.
 Blank forms, plans and specifications in the form approved by the Corporation Counsel may be obtained or seen at the office of the County Clerk of Bronx County, Room 304, in the County Court House, 161st st. and 3d ave., Bronx.
JAMES V. GANLY, County Clerk, Bronx County.
 Dated, July 12, 1916. jy18,28
 See General Instructions to Bidders on last page, last column, of the "City Record."

BOROUGH OF BROOKLYN.

Proposals.
 SEALED BIDS OR ESTIMATES WILL BE received by the President of Borough of Brooklyn at Room No. 2, Borough Hall, Brooklyn, until 11 a. m. on **WEDNESDAY, AUGUST 2, 1916.**
 NO. 1. FOR REGULATING AND PAVING WITH PERMANENT ASPHALT PAVEMENT ON A 6-INCH CONCRETE FOUNDATION THE ROADWAY OF BAY 29TH ST. FROM BATH AVE. TO 86TH ST.
 The Engineer's estimate is as follows:
 1,270 cubic yards excavation to subgrade.
 145 linear feet bluestone heading stones set in concrete.
 25 linear feet cement curb (1 year maintenance).
 850 cubic yards concrete.
 5,090 square yards asphalt pavement (5 years maintenance).
 Time allowed, 30 working days. Security required, \$3,800.
 NO. 2. FOR REGULATING, GRADING, CURBING AND LAYING SIDEWALKS ON HEMLOCK ST. FROM LIBERTY AVE. TO GLENMORE AVE.
 The Engineer's estimate is as follows:
 100 cubic yards excavation.
 50 cubic yards fill (not to be bid for).
 10 linear feet old curbstone reset in concrete.
 850 linear feet steel bound cement curb (1 year maintenance).
 4,250 square feet cement sidewalks (1 year maintenance).
 4,250 square feet 6-inch cinder or gravel sidewalk foundation.
 1 sewer basin rebuilt.
 Time allowed, 20 working days. Security required, \$500.
 NO. 3. FOR REGULATING, CURBING, LAYING SIDEWALKS AND PAVING WITH PERMANENT ASPHALT PAVEMENT ON A 6-INCH CONCRETE FOUNDATION THE ROADWAY OF AVENUE FROM GRAVES-SEND AVE. TO 22ND AVE., EXCLUDING MALLS WITHIN THE BLOCKS IN THE CENTRE OF THE STREET.
 The Engineer's estimate is as follows:
 790 cubic yards excavation to subgrade.
 30 linear feet old curbstone reset in concrete.
 100 linear feet bluestone heading stones set in concrete.
 2,640 linear feet steel bound cement curb (1 year maintenance).
 4,460 square feet cement sidewalks (1 year maintenance).
 4,460 square feet 6-inch cinder or gravel sidewalk foundation.
 480 cubic yards concrete.
 2,870 square yards asphalt pavement (5 years maintenance).
 Time allowed, 30 working days. Security required, \$3,000.
 NO. 4. FOR REGULATING, GRADING, CURBING AND LAYING SIDEWALKS ON JACKSON ST. (BENTON ST.) FROM KINGS-LAND AVE. TO MORGAN AVE.
 The Engineer's estimate is as follows:
 3,500 cubic yards excavation.
 180 cubic yards fill (not to be bid for).
 10 linear feet old curbstone reset in concrete.
 1,380 linear feet new curbstone set in concrete.
 6,725 square feet cement sidewalks (1 year maintenance).
 6,725 square feet 6-inch cinder or gravel sidewalk foundation.
 Time allowed, 35 working days. Security required, \$1,400.
 NO. 5. FOR REGULATING, GRADING, CURBING AND LAYING SIDEWALKS ON LAWRENCE AVE. FROM GRAVESSEND AVE. TO 47TH ST.
 The Engineer's estimate is as follows:
 170 cubic yards excavation.
 60 cubic yards fill (not to be bid for).
 70 linear feet old curbstone reset in concrete.
 750 linear feet steel bound cement curb (1 year maintenance).
 3,820 square feet cement sidewalks (1 year maintenance).
 3,820 square feet 6-inch cinder or gravel sidewalk foundation.
 Time allowed, 20 working days. Security required, \$400.
 NO. 6. FOR REGULATING, GRADING, CURBING AND LAYING SIDEWALKS ON MILLER AVE. FROM CROSBY AVE. TO HIGHLAND BOULEVARD.
 The Engineer's estimate is as follows:
 460 cubic yards excavation.
 10 linear feet old curbstone reset in concrete.
 420 linear feet steel bound cement curb (1 year maintenance).
 2,200 square feet cement sidewalks (1 year maintenance).
 2,200 square feet 6-inch cinder or gravel sidewalk foundation.
 Time allowed, 20 working days. Security required, \$300.
 NO. 7. FOR REGULATING, CURBING AND PAVING WITH PERMANENT ASPHALT PAVEMENT ON A 6-INCH CONCRETE FOUNDATION THE ROADWAY OF OCEAN AVE. FROM PARKSIDE AVE. TO FLATBUSH AVE.
 The Engineer's estimate is as follows:
 2,760 cubic yards excavation to subgrade.
 50 linear feet old curbstone reset in concrete.
 60 linear feet bluestone heading stones set in concrete.
 5,580 linear feet steel bound cement curb (1 year maintenance).

1,625 cubic yards concrete, outside railroad area.
 210 cubic yards concrete, within railroad area.
 9,754 square yards asphalt pavement, outside railroad area (5 years maintenance).
 1,260 square yards asphalt pavement, within railroad area (no maintenance).
 Time allowed, 45 working days. Security required, \$9,500.
 NO. 8. FOR REGULATING AND REPAVING, INCLUDING THE RESTORATION OF THE PAVEMENT, ETC., REMOVED AND DAMAGED BY NEWMAN & CAREY CO. IN CONNECTION WITH THE CONSTRUCTION OF THE SEWER IN PROSPECT PL. FROM GRAND AVE. TO NOSTRAND AVE., ETC. IN THE ROADWAYS OF PROSPECT PL. FROM GRAND AVE. TO NOSTRAND AVE.; NOSTRAND AVE. FROM PROSPECT PL. TO DEAN ST.; DEAN ST. FROM NEW YORK AVE. TO BROOKLYN AVE.; BROOKLYN AVE. FROM DEAN ST. TO 65 FEET SOUTH OF FULTON ST.
 The Engineer's estimate is as follows:
 935 linear feet old curbstone reset in concrete.
 1,000 linear feet new curbstone set in concrete.
 125 linear feet bluestone heading stones set in concrete.
 105 square feet old crosswalks relaid on sand foundation.
 1,800 cubic yards concrete.
 10,845 square yards asphalt pavement.
 75 square yards belgian block pavement on sand foundation.
 10 square yards wood block pavement.
 15 square yards grade 2 granite pavement, with joint filler of coal tar pitch and gravel.
 Time allowed, 40 working days. Security required, \$9,000.

NO. 9. FOR CONSTRUCTING CEMENT SIDEWALKS ON BOTH SIDES OF SNE-DIKER AVE. BETWEEN NEW LOTS AVE. AND HEGEMAN AVE. AND AT FIVE OTHER LOCATIONS IN THE FLATBUSH AND NEW LOTS DISTRICTS.
 The Engineer's estimate is as follows:
 10,170 square feet cement sidewalks (1 year maintenance).
 10,170 square feet 6-inch cinder or gravel sidewalk foundation.
 Time allowed, 30 working days. Security required, \$600.
 NO. 10. FOR REGULATING, GRADING, CURBING AND LAYING SIDEWALKS ON 54TH ST. FROM 15TH AVE. TO 16TH AVE.
 The Engineer's estimate is as follows:
 560 cubic yards excavation.
 10 linear feet old curbstone reset in concrete.
 1,420 linear feet steel bound cement curb (1 year maintenance).
 7,160 square feet cement sidewalks (1 year maintenance).
 7,160 square feet 6-inch cinder or gravel sidewalk foundation.
 Time allowed, 25 working days. Security required, \$800.
 NO. 11. FOR REGULATING, GRADING, CURBING AND LAYING SIDEWALKS ON 57TH ST. FROM 16TH AVE. TO LONG ISLAND RAILROAD.
 The Engineer's estimate is as follows:
 310 cubic yards excavation.
 120 cubic yards fill (not to be bid for).
 910 linear feet steel bound cement curb (1 year maintenance).
 4,560 square feet cement sidewalks (1 year maintenance).
 4,560 square feet 6-inch cinder or gravel sidewalk foundation.
 1 sewer manhole rebuilt.
 Time allowed, 25 working days. Security required, \$500.

The bidder will state the price of each item or article contained in the specifications or schedules herein contained or hereto annexed, per lin. ft., sq. ft., sq. yd., cu. yd. or other unit of measure, by which the bids will be tested. The bids will be compared and the contract awarded at a lump or aggregate sum for each contract.
 Blank forms and further information may be obtained at the plans and drawings may be seen at the office of the Bureau of Highways, the Borough of Brooklyn, Room 502, No. 50 Court St., Brooklyn.
L. H. POUNDS, President.
 Dated, July 17, 1916. jy21,22
 See General Instructions to Bidders on last page, last column, of the "City Record."

SEALED BIDS OR ESTIMATES WILL BE received by the President of Borough of Brooklyn at Room 2, Borough Hall, Brooklyn, until 11 a. m. on **WEDNESDAY, JULY 26, 1916.**
Borough of Brooklyn.
 NO. 1. FOR FURNISHING ALL THE LABOR AND MATERIAL REQUIRED FOR CONSTRUCTING A SEWER IN OCEAN PARKWAY, WEST SIDE, FROM THE LONG ISLAND RAILROAD TO FOSTER AVE.
 The Engineer's preliminary estimate of the quantities is as follows:
 610 linear feet of 12-inch pipe sewer, laid complete, including all incidentals and appurtenances; per linear foot, \$2.50 \$1,525.00
 153 linear feet of 6-inch house connection drain, laid complete, including all incidentals and appurtenances; per linear foot, \$1.25 191.25
 6 manholes complete, with iron heads and covers, including all incidentals and appurtenances; per manhole, \$50.00 300.00
 31,000 feet Board Measure, of sheeting and bracing driven in place, complete, including all incidentals and appurtenances; per thousand feet, Board Measure, \$18.00 558.00
 Total \$2,574.25
 The time allowed for the completion of the work and full performance of the contract will be thirty-five (35) working days.
 The amount of security required will be Twelve Hundred Dollars (\$1,200).
 NO. 2. FOR FURNISHING ALL THE LABOR AND MATERIAL REQUIRED FOR CONSTRUCTING SEWERS IN BENSON AVE. FROM 21ST AVE. TO BAY 29TH ST.
 The Engineer's preliminary estimate of the quantities is as follows:
 351 linear feet of 12-inch pipe storm sewer, laid complete, including all incidentals and appurtenances; per linear foot, \$1.45 \$508.95
 341 linear feet of 8-inch pipe sanitary sewer, laid complete, including all incidentals and appurtenances; per linear foot, \$1.45 494.45
 24 linear feet of 6-inch storm house connection drain, laid complete, including all incidentals and appurtenances; per linear foot, \$0.60 14.40
 184 linear feet of 8-inch sanitary house connection drain, laid complete, including all incidentals and appurtenances; per linear foot, \$1.00 184.00
 15 linear feet of 6-inch sanitary house connection drain, laid complete, including all incidentals and appurtenances; per linear foot, \$0.75 11.25
 3 manholes on storm sewers, complete, with special iron heads and special covers, including all incidentals and appurtenances; per manhole, \$40.00 120.00
 3 manholes on sanitary sewers, complete, with standard iron heads and

special covers, including all incidentals and appurtenances; per manhole, \$50.00 150.00
1 sewer basin, complete, of either standard design, with iron pans or grating, iron basin hood and connecting culvert, including all incidentals and appurtenances; per basin, \$125.00 125.00

Total..... \$1,608.05

The time allowed for the completion of the work and full performance of the contract will be thirty (30) working days.

The amount of security required will be Eight Hundred Dollars (\$800).

NO. 3. FOR FURNISHING ALL THE LABOR AND MATERIALS REQUIRED TO CONSTRUCT A SEWER IN 79TH ST., BETWEEN 21ST AVE. AND BAY PARKWAY.

The Engineer's preliminary estimate of the quantities is as follows:

45 linear feet of 15-inch pipe sewer, laid complete, including all incidentals and appurtenances; per linear foot, \$1.65 \$74.25

605 linear feet of 12-inch pipe sewer, laid complete, including all incidentals and appurtenances; per linear foot, \$1.55 937.75

15 linear feet of 6-inch house connection drain, laid complete, including all incidentals and appurtenances; per linear foot, \$0.75 11.25

6 manholes, complete, with iron heads and covers, including all incidentals and appurtenances; per manhole, \$45.00 270.00

1 sewer basin, complete, of either standard design, with iron pans or grating, iron basin hood and connecting culvert, including all incidentals and appurtenances; per basin, \$125.00 125.00

Total..... \$1,418.25

The time allowed for the completion of the work and full performance of the contract will be thirty (30) working days.

The amount of security required will be Seven hundred dollars (\$700).

NO. 4. FOR FURNISHING ALL THE LABOR AND MATERIALS REQUIRED TO CONSTRUCT A SEWER IN 63RD ST., FROM 5TH AVE. TO 6TH AVE.

The Engineer's preliminary estimate of the quantities is as follows:

605 linear feet of 12-inch pipe sewer, laid complete, including all incidentals and appurtenances; per linear foot, \$1.35 \$816.75

15 linear feet of 6-inch house connection drain, laid complete, including all incidentals and appurtenances; per linear foot, \$0.80 12.00

6 manholes, complete, with iron heads and covers, including all incidentals and appurtenances; per manhole, \$55.00 330.00

Total..... \$1,158.75

The time allowed for the completion of the work and full performance of the contract will be thirty (30) working days.

The amount of security required will be Five Hundred Dollars (\$500).

NO. 5. FOR FURNISHING ALL THE LABOR AND MATERIAL REQUIRED FOR CONSTRUCTING SEWER BASINS ON CHURCH AVE., AT THE SOUTHWEST CORNER OF E. 34TH ST. AND AT THE SOUTHEAST AND SOUTHWEST CORNERS OF E. 35TH ST.

The Engineer's preliminary estimate of the quantities is as follows:

Three (3) sewer basins, complete, of either standard design, with iron pans or gratings, iron basin hoods and connecting culverts, including all incidentals and appurtenances; per basin, \$125.00 \$375.00

Total..... \$375.00

The time allowed for the completion of the work and full performance of the contract will be twenty (20) working days.

The amount of security required will be Two Hundred Dollars (\$200).

NO. 6. FOR FURNISHING ALL THE LABOR AND MATERIAL REQUIRED FOR CONSTRUCTING A SEWER BASIN ON E. 22ND ST., AT THE NORTHWEST CORNER OF DITMAS AVE.

The Engineer's preliminary estimate of the quantities is as follows:

One (1) sewer basin, complete, of either standard design, with iron pans or gratings, iron basin hood and connecting culvert, including all incidentals and appurtenances; per basin, \$150.00 \$150.00

The time allowed for the completion of the work and full performance of the contract will be twelve (12) working days.

The amount of security required will be Seventy-five Dollars (\$75.00).

NO. 7. FOR FURNISHING ALL THE LABOR AND MATERIAL REQUIRED FOR CONSTRUCTING A SEWER BASIN AT THE NORTHEAST CORNER OF PARADE PL. AND CROCKE AVE.

The Engineer's preliminary estimate of the quantities is as follows:

One (1) sewer basin, complete, of either standard design, with iron pans or grating, iron basin hood and connecting culvert, including all incidentals and appurtenances; per basin, \$150.00 \$150.00

The time allowed for the completion of the work and full performance of the contract will be twelve (12) working days.

The amount of security required will be Sixty Dollars (\$60).

The foregoing Engineer's preliminary estimates of the total cost for the completed work are to be taken as the 100 per cent. basis and test for bidding. Proposals shall state a single percentage of such 100 per cent. (such as 95 per cent., 100 per cent. or 105 per cent.) for which all materials and work called for in the proposed contract and notices to bidders are to be furnished to the City. Such percentage as bid for each contract shall apply to all unit items specified in the Engineer's preliminary estimate to an amount necessary to complete the work described in the contract.

Blank forms and further information may be obtained at the office of the Bureau of Sewers, 215 Montague st., Brooklyn.

Dated July 10, 1916.

L. H. POUNDS, President.

See General Instructions to Bidders on last page, last column, of the "City Record."

See General Instructions to Bidders on last page, last column, of the "City Record."

See General Instructions to Bidders on last page, last column, of the "City Record."

See General Instructions to Bidders on last page, last column, of the "City Record."

See General Instructions to Bidders on last page, last column, of the "City Record."

See General Instructions to Bidders on last page, last column, of the "City Record."

See General Instructions to Bidders on last page, last column, of the "City Record."

See General Instructions to Bidders on last page, last column, of the "City Record."

See General Instructions to Bidders on last page, last column, of the "City Record."

See General Instructions to Bidders on last page, last column, of the "City Record."

See General Instructions to Bidders on last page, last column, of the "City Record."

See General Instructions to Bidders on last page, last column, of the "City Record."

See General Instructions to Bidders on last page, last column, of the "City Record."

See General Instructions to Bidders on last page, last column, of the "City Record."

See General Instructions to Bidders on last page, last column, of the "City Record."

See General Instructions to Bidders on last page, last column, of the "City Record."

See General Instructions to Bidders on last page, last column, of the "City Record."

See General Instructions to Bidders on last page, last column, of the "City Record."

See General Instructions to Bidders on last page, last column, of the "City Record."

See General Instructions to Bidders on last page, last column, of the "City Record."

See General Instructions to Bidders on last page, last column, of the "City Record."

See General Instructions to Bidders on last page, last column, of the "City Record."

See General Instructions to Bidders on last page, last column, of the "City Record."

See General Instructions to Bidders on last page, last column, of the "City Record."

See General Instructions to Bidders on last page, last column, of the "City Record."

See General Instructions to Bidders on last page, last column, of the "City Record."

See General Instructions to Bidders on last page, last column, of the "City Record."

See General Instructions to Bidders on last page, last column, of the "City Record."

See General Instructions to Bidders on last page, last column, of the "City Record."

See General Instructions to Bidders on last page, last column, of the "City Record."

See General Instructions to Bidders on last page, last column, of the "City Record."

See General Instructions to Bidders on last page, last column, of the "City Record."

See General Instructions to Bidders on last page, last column, of the "City Record."

See General Instructions to Bidders on last page, last column, of the "City Record."

See General Instructions to Bidders on last page, last column, of the "City Record."

See General Instructions to Bidders on last page, last column, of the "City Record."

See General Instructions to Bidders on last page, last column, of the "City Record."

See General Instructions to Bidders on last page, last column, of the "City Record."

See General Instructions to Bidders on last page, last column, of the "City Record."

See General Instructions to Bidders on last page, last column, of the "City Record."

See General Instructions to Bidders on last page, last column, of the "City Record."

See General Instructions to Bidders on last page, last column, of the "City Record."

See General Instructions to Bidders on last page, last column, of the "City Record."

See General Instructions to Bidders on last page, last column, of the "City Record."

See General Instructions to Bidders on last page, last column, of the "City Record."

See General Instructions to Bidders on last page, last column, of the "City Record."

See General Instructions to Bidders on last page, last column, of the "City Record."

See General Instructions to Bidders on last page, last column, of the "City Record."

See General Instructions to Bidders on last page, last column, of the "City Record."

See General Instructions to Bidders on last page, last column, of the "City Record."

entire work will be one hundred and fifty (150) consecutive working days.

The amount of security required for the performance of the contract is thirty per cent. (30%) of the amount of the bid or estimate.

The bids will be compared and award, if made, will be to the lowest bidder for the entire contract.

Blank forms and further information may be obtained at the office of the Fire Department, 11th floor, Municipal Building, Manhattan.

A deposit of Five Dollars (\$5.00) in cash will be required from all intending bidders for each set of specifications received. The deposit will be returned in each case on surrender of specifications or filing of bid.

ROBERT ADAMSON, Fire Commissioner.

See General Instructions to Bidders on last page, last column, of the "City Record."

SEALED BIDS OR ESTIMATES WILL BE received by the Fire Commissioner at his office, 11th floor, Municipal Building, Manhattan, until 10.30 a. m., on

WEDNESDAY, JULY 26, 1916.

FOR FURNISHING ALL THE LABOR AND MATERIALS REQUIRED FOR REPAIRS AND ALTERATIONS TO THE QUARTERS OF ENGINE COMPANIES NOS. 203, 240, 249, 251, 255, 264, 270, 272, 274, 285, 291, HOOK AND LADDER COMPANIES NOS. 119, 121, 123, 134, 142, HOSE COMPANY NO. 3 AND 32ND BATTALION.

The time for the completion of the work and the full performance of the contract is forty (40) consecutive working days for each item.

The amount of security required for the performance of the contract is fifty per cent. (50%) of the amount of the bid or estimate.

Bids will be compared and the contract awarded to the lowest bidder on each item. Contracts will be prepared where the items awarded to any bidder amount to Five Hundred Dollars (\$500) or more. Open market orders will be issued where the items awarded to any bidder amount to less than Five Hundred Dollars (\$500).

Blank forms and further information may be obtained at the office of the Fire Department, 11th floor, Municipal Building, Manhattan.

ROBERT ADAMSON, Fire Commissioner.

See General Instructions to Bidders on last page, last column, of the "City Record."

SEALED BIDS OR ESTIMATES WILL BE received by the Fire Commissioner at his office, 11th floor, Municipal Building, Manhattan, until 10.30 a. m., on

SATURDAY, JULY 22, 1916.

FOR FURNISHING AND DELIVERING SEMI-BITUMINOUS COAL TO FIREBOATS.

The time for the performance of the contract is by or before Oct. 31, 1916.

The amount of security required for the performance of the contract is thirty per cent. (30%) of the amount of the bid or estimate.

The bidder will state the price of each item or article contained in the specifications or schedules herein contained or hereto annexed, per net ton or other unit of measure, by which the bids will be tested. The extension must be made, as the bids will be read and awards, if made, will be to the lowest bidders on each item.

Bids for supplies must be submitted in duplicate.

Delivery will be required to be made at the time and in the manner and in such quantities as may be directed.

Blank forms and further information may be obtained at the office of the Fire Department, 11th floor, Municipal Building, Manhattan.

ROBERT ADAMSON, Fire Commissioner.

See General Instructions to Bidders on last page, last column, of the "City Record."

COMMISSIONERS OF THE SINKING FUND.

Notice of Public Hearing.

PUBLIC NOTICE IS HEREBY GIVEN THAT the Commissioners of the Sinking Fund, pursuant to the provisions of Chapter 372 of the Laws of 1907, will hold a public hearing at 11 o'clock in the forenoon on Thursday, August 3, 1916, in Room 16, City Hall, Borough of Manhattan, relative to the request of the Sinking Fund to adopt a resolution authorizing and assenting to the institution of condemnation proceedings for the acquisition of title to the real property hereinafter described for the improvement of the water front between W. 43rd and W. 51st sts., North River, Borough of Manhattan, under the new plan adopted by the Commissioner of Docks April 4, 1916, and approved by the Commissioners of the Sinking Fund May 4, 1916.

The following is a technical description of the property sought to be acquired:

All those certain lots, pieces or parcels of land, land under water and land under water filled in, situate, lying and being in the Borough of Manhattan, City of New York, bounded and described as follows, to wit:

Parcel "A."

Beginning at a point formed by the intersection of the easterly side of 12th ave. and the northerly side of W. 50th st.; thence northerly and along the easterly side of 12th ave. a distance of 45.55 feet to a point in said easterly side of 12th ave.; thence southerly and along a line deflecting 151° 30' 34" to the right a distance of 51.82 feet to its intersection with the northerly side of W. 50th st., said point being distant 24.72 feet east of the easterly side of 12th ave.; thence westerly and along the northerly side of W. 50th st. a distance of 24.72 feet to the point or place of beginning.

Parcel "B."

Beginning at the point formed by the intersection of the easterly side of 12th ave. and the northerly side of W. 49th st.; thence northerly and along the easterly side of 12th ave. a distance of 200.83 feet to its intersection with the southerly side of W. 50th st.; thence easterly and along the southerly side of W. 50th st. a distance of 57.29 feet; thence southerly along a line deflecting 61° 30' 34" to the right a distance of 26.67 feet; thence southerly and along a line deflecting 8° 00' 46" to the right a distance of 114.07 feet; thence southerly and along a line deflecting 6° 13' 45" to the right a distance of 72.77 feet to its intersection with the northerly side of W. 49th st.; thence westerly and along the northerly side of W. 49th st. a distance of 127.83 feet to the point or place of beginning.

Parcel "C."

Beginning at the point formed by the intersection of the easterly side of 12th ave. and the northerly side of W. 48th st.; thence northerly and along the easterly side of 12th ave. a distance of 200.83 feet to its intersection with the southerly side of W. 49th st.; thence easterly and along the southerly side of W. 49th st. a distance of 141.68 feet; thence southerly and along a line deflecting 85° 26' 42" to the right a distance of 104.73 feet; thence southerly and along a line deflecting 4° 33' 18" to the right a distance of 96.44 feet to its intersection with the northerly side of W. 48th st.; thence westerly and along the northerly side of W. 48th st. a distance of 150 feet to the point or place of beginning.

Parcel "D."

Beginning at the point formed by the intersection of the easterly side of 12th ave. with the southerly side of W. 48th st.; thence easterly and along the southerly side of W. 48th st. a distance of 150 feet; thence southerly and along a line drawn at right angles to the last described course a distance of 100 feet 5 inches; thence westerly and along a line drawn parallel with and distant 100 feet 5 inches from the southerly side of W. 48th st. a distance of 150 feet to its intersection with the easterly side of 12th ave.; thence northerly and along the easterly side of 12th ave. a distance of 100 feet 5 inches to the point or place of beginning.

Parcel "E."

Beginning at a point in the northerly side of W. 47th st., said point being distant 125 feet east of the easterly side of 12th ave.; thence northerly and at right angles to the northerly side of W. 47th st. a distance of 100 feet 5 inches; thence easterly and along a line drawn parallel with and distant 100 feet 5 inches from the southerly side of W. 47th st. a distance of 25 feet northerly side of W. 47th st.; thence southerly and at right angles to the last described course a distance of 100 feet 5 inches to a point in the northerly side of W. 47th st.; thence westerly and along the northerly side of W. 47th st. a distance of 25 feet to the point or place of beginning.

Parcel "F."

Beginning at a point formed by the intersection of the easterly side of 12th ave. with the northerly side of W. 43rd st.; thence northerly and along the easterly side of 12th ave. a distance of 200.83 feet to its intersection with the southerly side of W. 44th st.; thence easterly and along the southerly side of W. 44th st. a distance of 73.86 feet; thence southerly and along a line deflecting 105° 56' 26" to the right a distance of 208.86 feet to its intersection with the northerly side of W. 43rd st. at a point in the same distant 16.50 feet east of the easterly side of 12th ave.; thence westerly and along the northerly side of W. 43rd st. a distance of 16.50 feet to the point or place of beginning.

Parcel "G."

Beginning at the point formed by the intersection of the westerly side of 12th ave. with the westerly prolongation of the southerly side of W. 48th st.; thence southerly and along the westerly side of 12th ave. a distance of 100 feet and 5 inches; thence westerly and along a line parallel with and distant 100 feet and 5 inches south of the westerly prolongation of the southerly side of W. 48th st. a distance of 544 feet and 3 inches to its intersection with the easterly side of 13th ave. as said avenue was established by Chapter 182 of the Laws of 1837; thence northerly and along the easterly side of 13th ave. a distance of 200.83 feet to its intersection with the southerly side of W. 44th st.; thence easterly and along the southerly side of W. 44th st. a distance of 73.86 feet; thence southerly and along a line deflecting 105° 56' 26" to the right a distance of 208.86 feet to its intersection with the northerly side of W. 43rd st. at a point in the same distant 16.50 feet east of the easterly side of 12th ave.; thence westerly and along the northerly side of W. 43rd st. a distance of 16.50 feet to the point or place of beginning.

Parcel "H."

Beginning at the point formed by the intersection of the westerly side of 12th ave. with the westerly prolongation of the northerly side of W. 48th st.; running thence westerly and along the westerly prolongation of the northerly side of W. 48th st. a distance of 552 feet and 6 inches to the point or place of beginning, together with all the wharfage rights, incorporeal hereditaments, terms, easements, emoluments, privileges and appurtenances of any kind whatsoever appurtenant to the above described premises.

Parcel "I."

Beginning at the point formed by the intersection of the westerly side of 12th ave. with the westerly prolongation of the southerly side of W. 49th st.; thence southerly and along the westerly side of 12th ave. a distance of 130 feet and 8 inches; thence westerly and along a line parallel with and distant 130 feet and 8 inches south of the westerly prolongation of the southerly side of W. 49th st. a distance of 563 feet and 1 inch to its intersection with the easterly side of 13th ave. as said avenue was established by Chapter 182 of the Laws of 1837; thence northerly and along the easterly side of 13th ave. a distance of 70 feet and 5 inches to its intersection with a line drawn parallel with and distant 70 feet and 5 inches north of the westerly prolongation of the northerly side of W. 48th st.; thence easterly and along said line parallel with and distant 70 feet and 5 inches northerly from the westerly prolongation of the northerly side of W. 48th st. a distance of 563 feet and 1 inch to its intersection with the westerly side of 12th ave.; thence southerly and along the westerly side of 12th ave. a distance of 70 feet and 2 inches to the point or place of beginning, together with all wharfage rights, incorporeal hereditaments, terms, easements, emoluments, privileges and appurtenances of any kind whatsoever appurtenant to the above described premises.

Parcel "J."

Beginning at the point formed by the intersection of the westerly side of 12th ave. with the westerly prolongation of the northerly side of W. 49th st.; thence westerly and along the westerly prolongation of the northerly side of W. 49th st. a distance of 578 feet and 9 inches to its intersection with the easterly side of 13th ave., as the same was established by Chapter 182 of the Laws of 1837; thence northerly and along the easterly side of 13th ave., as established by Chapter 182 of the Laws of 1837, a distance of 117 feet and 4 inches to its intersection with a line drawn parallel with and distant 117 feet and 4 inches north of the westerly prolongation of the northerly side of W. 49th st.; thence easterly and along said line drawn parallel with and distant 117 feet northerly from the westerly prolongation of the northerly side of W. 49th st. a distance of 588 feet and 4 inches to its intersection with the westerly side of 12th ave.; thence southerly and along the westerly side of 12th ave. a distance of 117 feet to the point or place of beginning, together with all wharfage rights, incorporeal hereditaments, terms, easements, emoluments, privileges and appurtenances of any kind whatsoever appurtenant to the above described premises.

JOHN PURROY MITCHEL, Mayor, and Chairman, Commissioners of the Sinking Fund.

Dated July 13, 1916.

MUNICIPAL CIVIL SERVICE COMMISSION.

Notices of Examinations.

PUBLIC NOTICE IS HEREBY GIVEN THAT applications will be received by the Municipal

distance of 150 feet to the point or place of beginning.

Parcel "D."

Beginning at the point formed by the intersection of the easterly side of 12th ave. with the southerly side of W. 48th st.; thence easterly and along the southerly side of W. 48th st. a distance of 150 feet; thence southerly and along a line drawn at right angles to the last described course a distance of 100 feet 5 inches; thence westerly and along a line drawn parallel with and distant 100 feet 5 inches from the southerly side of W. 48th st. a distance of 150 feet to its intersection with the easterly side of 12th ave.; thence northerly and along the easterly side of 12th ave. a distance of 100 feet 5 inches to the point or place of beginning.

Parcel "E."

Beginning at a point in the northerly side of W. 47th st., said point being distant 125 feet east of the easterly side of 12th ave.; thence northerly and at right angles to the northerly side of W. 47th st. a distance of 100 feet 5 inches; thence easterly and along a line drawn parallel with and distant 100 feet 5 inches from the southerly side of W. 47th st. a distance of 25 feet northerly side of W. 47th st.; thence southerly and at right angles to the last described course a distance of 100 feet 5 inches to a point in the northerly side of W. 47th st.; thence westerly and along the northerly side of W. 47th st. a distance of 25 feet to the point or place of beginning.

Parcel "F."

Beginning at a point formed by the intersection of the easterly side of 12th ave. with the northerly side of W. 43rd st.; thence northerly and along the easterly side of 12th ave. a distance of 200.83 feet to its intersection with

livery of the same. Postage on applications forwarded by mail must be fully prepaid.

Applicants must be citizens of the United States and residents of the State of New York. The subjects and weights of the examination are: Experience, 4; 70% required; technical, 6; 75% required.

A qualifying physical examination will be given. Applications for this examination must be filed on a special blank, Form C.

Requirements: Candidates must be licensed by the State Board of Pharmacy. Licenses must be submitted at the time of filing applications.

The requirement of paragraph 12, Rule VII, that no person who has entered any examination for appointment to a competitive position and failed, or who has withdrawn from an examination, shall be admitted within nine months from the date of such examination to a new examination for the same position, is waived for this examination.

Candidates must be at least 21 years of age on the closing date for the receipt of applications.

The compensation rates proposed by the Board of Estimate and Apportionment for this position are from \$900 to \$1,140. Under the terms and conditions of the budget for the year 1916, appointments will, as a rule, be made at the lowest compensation rate.

There is one vacancy in the Department of Bellevue and Allied Hospitals at \$900 per annum.

The term of the eligibility of the list resulting from this examination is fixed at not less than one year nor more than four years.

jy17,31 R. W. BELCHER, Secretary.

DEPARTMENT OF FINANCE.

Corporation Sale of the Lease of Certain City Real Estate.

UPON THE AUTHORIZATION OF THE Commissioners of the Sinking Fund, and pursuant to a resolution adopted by them at a meeting held July 13, 1916, the Comptroller of the City of New York will sell at public auction on

TUESDAY, AUGUST 8, 1916,

at 11 a. m., in Room 368, Municipal Building, Borough of Manhattan, the lease of premises known as 475 Pearl st., Borough of Manhattan, for a period of two years from Aug. 15, 1916.

The minimum or upset rental at which said lease shall be sold is hereby fixed at the sum of Forty-eight Hundred Dollars (\$4,800) per annum, payable quarterly in advance, and the said sale will be made upon the following

TERMS AND CONDITIONS:

The highest bidder will be required to pay twenty-five per cent. (25%) of the amount of the yearly rental at the time and place of sale; the amount so paid for one-quarter's rent shall be forfeited if the successful bidder does not execute the lease when notified it is ready for execution.

No person shall be received as lessee who is a delinquent on any former lease from the corporation, and no bid shall be accepted from any person who is in arrears to the corporation upon debt or contract, or who is a defaulter as surety or otherwise upon any obligation to the City, as provided by law.

The lease will be in the usual form of leases of like property, and will contain, in addition to other terms, covenants and conditions, as follows:

First—A clause providing that the lessee shall pay the usual rates for water, per meter measurements, and comply with the rules and regulations of the Department of Water Supply, Gas and Electricity.

Second—A clause providing that the lessee shall not make any alterations or improvements on the property, except with the consent and approval of the Comptroller.

Third—A clause providing that during the term of the lease the lessee shall keep the building in proper repair, both inside and outside, at his own cost and expense, and shall comply with all the laws and ordinances of The City of New York.

Fourth—A clause providing that all repairs, alterations and improvements made on or to the property by the lessee during the period of the lease shall become the property of The City of New York at the expiration of said lease.

The Comptroller shall have the right to reject any or all bids if deemed to be to the interest of The City of New York.

WM. A. PRENDERGAST, Comptroller, City of New York.
Department of Finance, Comptroller's Office, July 20, 1916. jy22,a8

UPON THE AUTHORIZATION OF THE Commissioners of the Sinking Fund, and pursuant to a resolution adopted by them at a meeting held July 13, 1916, the Comptroller of the City of New York will sell at public auction on

TUESDAY, AUGUST 8, 1916,

at 12 noon, in Room 368, Municipal Building, Borough of Manhattan, the lease of premises known as Nos. 21, 23, 25 and 27 City Hall Place, Borough of Manhattan, for a period of five years from Aug. 15, 1916, with the privilege of renewal for an additional period of five years.

The minimum or upset rental at which said lease shall be sold is hereby fixed at the sum of \$18,000 per annum, payable quarterly in advance, and the said sale will be made upon the following

TERMS AND CONDITIONS:

The highest bidder will be required to pay 25 per cent. of the amount of the yearly rental at the time and place of sale; the amount so paid for one-quarter's rent shall be forfeited if the successful bidder does not execute the lease when notified it is ready for execution.

No person shall be received as lessee who is delinquent on any former lease from the corporation, and no bid shall be accepted from any person who is in arrears to the corporation upon debt or contract, or who is a defaulter as surety or otherwise upon any obligation to the City as provided by law.

The lease will be in the usual form of leases of like property, and will contain, in addition to other terms, covenants and conditions, as follows:

First—A clause providing that the lessee shall pay the usual rates for water, per meter measurements, and comply with the rules and regulations of the Department of Water Supply, Gas and Electricity.

Second—A clause providing that the lessee shall not make any alterations or improvements on the property, except with the consent and approval of the Comptroller.

Third—A clause providing that during the term of the lease the lessee shall keep the building in proper repair, both inside and outside, and shall comply with all the laws and ordinances of The City of New York.

Fourth—A clause providing that all repairs, alterations and improvements made on or to the property by the lessee during the period of the lease shall become the property of The City of New York at the expiration of said lease.

Fifth—A clause providing that the lessee shall have possession of the premises immediately upon execution of the lease, but he shall be liable for any damages which may occur in or to the premises to be demised from the date of possession.

Sixth—A clause providing that the City may cancel the lease at the expiration of the first five years thereof upon giving one year's notice in writing to the lessee in advance of its intention

so to do, and a further clause whereby the City may cancel the lease at any time after the expiration of the first five years of the term upon giving the lessee one year's notice in writing in advance of its intention so to do.

Seventh—A clause whereby at the end of the first quarter the City shall credit to the lessee the sum of \$27,000, which shall be considered as payment by him for rent in advance for such a period as said amount would be due the City. Thereafter, the rent shall become due and payable to the City in accordance with the other terms of the lease. This credit of \$27,000 being predicated upon the fact that the lessee shall expend at least the sum of \$27,000 for alterations and repairs to the premises.

The Comptroller shall have the right to reject any and all bids if deemed to be to the interest of the City.

WM. A. PRENDERGAST, Comptroller, City of New York.
Department of Finance, Comptroller's Office, July 20, 1916. jy22,a8

UPON THE AUTHORIZATION OF THE

Commissioners of the Sinking Fund, and pursuant to a resolution adopted by them at a meeting held July 13, 1916, the Comptroller of the City of New York will sell at public auction on

MONDAY, AUGUST 7, 1916,

at 12 noon, in Room 368, Municipal Building, Borough of Manhattan, the lease of all that certain piece or parcel of land, with the buildings and improvements erected thereon, situate, lying and being in the Borough of Manhattan, City of New York, bounded and described as follows:

BEGINNING at a point on the easterly line of Allen st., distant 75 feet southerly from the southerly line of Hester st., and running thence easterly and parallel with Hester st. 75 feet 6 inches; thence southerly 98 feet; thence westerly and again parallel with Hester st. 75 feet 3 1/2 inches to the easterly line of Allen st.; thence northerly along the easterly line of Allen st. 98 feet to the point or place of beginning, be the said several dimensions more or less, for a period of ten years from Jan. 1, 1917, with the privilege of renewal for a further term of ten years, at the minimum or upset rental of thirty-five hundred dollars (\$3,500) per annum, payable quarterly in advance, and the said sale will be made upon the following

TERMS AND CONDITIONS:

The highest bidder will be required to pay twenty-five per cent. (25%) of the amount of the yearly rental at the time and place of sale; the amount so paid for one-quarter's rent shall be forfeited if the successful bidder does not execute the lease when notified it is ready for execution.

No person shall be received as lessee who is a delinquent on any former lease from the corporation, and no bid shall be accepted from any person who is in arrears to the corporation upon debt or contract, or who is a defaulter as surety or otherwise, upon any obligation to the City, as provided by law.

The lease will be in the usual form of leases of like property and will contain, in addition to other terms, covenants and conditions, as follows:

First—A clause providing that the lessee shall pay the usual rates for water, per meter measurements, and comply with the rules and regulations of the Department of Water Supply, Gas and Electricity.

Second—A clause providing that the lessee shall not make any alterations or improvements on the property, except with the consent and approval of the Comptroller.

Third—A clause providing that during the term of the lease the lessee shall keep the building in proper repair, both inside and outside, at his own cost and expense, and shall comply with all the laws and ordinances of The City of New York.

Fourth—A clause providing that all repairs, alterations and improvements made on or to the property by the lessee during the period of the lease shall become the property of The City of New York at the expiration of said lease.

Fifth—A clause providing that the lessee shall have possession of the premises immediately upon the execution of the lease without the necessity of paying rent until the date of the commencement of the lease, but he shall be liable for any damages which may occur in or to the premises to be demised from the date of possession.

The Comptroller shall have the right to reject any or all bids if deemed to be to the interest of The City of New York.

ALBERT E. HADLOCK, Deputy and Acting Comptroller, City of New York.
Department of Finance, Comptroller's Office, July 20, 1916. jy21,a7

Corporation Sale by Sealed Bids of the Lease of Certain City Real Estate.

UPON THE AUTHORIZATION OF THE Commissioners of the Sinking Fund, and pursuant to a resolution adopted by them at a meeting held June 22, 1916, the Comptroller of The City of New York will sell by sealed bids on

MONDAY, JULY 24, 1916,

at 12 noon, in Room 368, Municipal Building, Manhattan, the lease of premises known as 160 E. 33rd st., Manhattan, City of New York, for a period of ten years from Nov. 1, 1916.

The Comptroller will receive sealed bids for the lease of the said premises for the said period at the minimum or upset rental of Six Hundred Dollars (\$600) per annum, payable quarterly in advance, and the said sale will be made upon the following

TERMS AND CONDITIONS:

The highest bidder will be required to pay twenty-five per cent. (25%) of the amount of the yearly rental at the time and place of sale; the amount so paid for one-quarter's rent shall be forfeited if the successful bidder does not execute the lease when notified it is ready for execution.

No person shall be received as lessee or surety who is delinquent on any former lease from the corporation, and no bid shall be accepted from any person who is in arrears to the corporation upon debt or contract, or who is a defaulter as surety or otherwise upon any obligation to the City, as provided by law.

The lease will be in the usual form of leases of like property and will contain, in addition to other terms, covenants and conditions, as follows:

First—A clause providing that the lessee shall pay the usual rates for water, per meter measurements, and comply with the rules and regulations of the Department of Water Supply, Gas and Electricity.

Second—A clause providing that the lessee shall not make any alterations or improvements on the property, except with the consent and approval of the Comptroller.

Third—A clause providing that during the term of the lease the lessee shall keep the building in proper repair, both inside and outside, at his own cost and expense, and shall comply with all the laws and ordinances of The City of New York.

Fourth—A clause providing that all repairs, alterations and improvements made on or to the property by the lessee during the period of the lease shall become the property of The City of New York at the expiration of said lease.

Fifth—A clause providing that the lessee shall have possession of the premises immediately upon the execution of the lease without the necessity of paying rent until the date of the commencement of the lease, but he shall be liable for any

damages which may occur in or to the premises to be demised from the date of possession.

The Comptroller shall have the right to reject any or all bids if deemed to be to the interest of The City of New York.

WM. A. PRENDERGAST, Comptroller, City of New York.
Department of Finance, Comptroller's Office, July 5, 1916. jy7,24

Confirmation of Assessments.

NOTICES TO PROPERTY OWNERS.

IN PURSUANCE OF SECTION 986 OF THE Greater New York Charter, the Comptroller of the City of New York hereby gives public notice of the confirmation by the Supreme Court and the entering in the Bureau for the Collection of Assessments and Arrears of assessment for OPENING AND ACQUIRING TITLE to the following named streets and avenues in the BOROUGH OF BROOKLYN:

SECTIONS 16, 17 and 20.

LAWRENCE AVE.—OPENING from 47th st. to Ocean Parkway; NEWKIRK AVE. from Ocean Parkway to E. 17th st.; E. 13TH and E. 15TH STS. from Ditmas ave. to Foster ave., and 3D ST. from 18th ave. to Foster ave. Confirmed May 5, 1916. Entered July 14, 1916. Area of assessment includes all those lands, tenements and hereditaments and premises situate and being in the Borough of Brooklyn, in The City of New York, which, taken together, are bounded and described as follows, viz.:

BEGINNING at a point on the southerly line of 47th st. where it is intersected by the prolongation of a line midway between Webster ave. and Lawrence ave., and running thence eastwardly along the said line midway between Webster ave. and Lawrence ave., and the prolongation thereof to the intersection with a line bisecting the angle formed by the intersection of the easterly line of Gravesend ave. with the prolongation of the westerly line of 3d st.; thence northwardly along the said bisecting line to a point distant 100 feet northerly from the northerly line of 18th ave., said distance being measured at right angles to the line of Eighteenth ave.; thence eastwardly and parallel with 18th ave. to the intersection with a line bisecting the angle formed by the intersection of the westerly line of Ocean Parkway and the prolongation of the easterly line of Third street; thence southwardly along the said bisecting line to the intersection with a line midway between Webster ave. and Lawrence ave.; thence eastwardly along the said line between Webster ave. and Lawrence ave. to the westerly line of Ocean Parkway; thence eastwardly in a straight line to a point on the easterly line of Ocean Parkway midway between Webster ave. and Newkirk ave.; thence eastwardly along a line midway between Webster ave. and Newkirk ave. to the westerly line of Coney Island ave.; thence northeasterly in a straight line to a point on the easterly line of Coney Island ave. midway between Ditmas ave. and Newkirk ave.; thence eastwardly along a line midway between Ditmas ave. and Newkirk ave. to the intersection with a line midway between E. 12th st. and E. 13th st.; thence northwardly along the said line midway between E. 12th st. and E. 13th st. to a point distant 100 feet northerly from the northerly line of Ditmas ave., the said distance being measured at right angles to the line of Ditmas ave.; thence eastwardly and parallel with Ditmas ave. to the intersection with a line midway between E. 13th st. and E. 14th st.; thence southwardly along the said line midway between E. 13th st. and E. 14th st. to the intersection with a line midway between Ditmas ave. and Newkirk ave.; thence eastwardly along the said line midway between Ditmas ave. and Newkirk ave. to the intersection with a line midway between E. 14th st. and E. 15th st.; thence northwardly along the said line midway between E. 14th st. and E. 15th st. to a point distant 100 feet northerly from the northerly line of Ditmas ave., the said distance being measured at right angles to the line of Ditmas ave.; thence eastwardly and parallel with Ditmas ave. to the intersection with a line midway between E. 15th st. and E. 16th st.; thence southwardly along the said line midway between E. 15th st. and E. 16th st. to the intersection with a line midway between Ditmas ave. and Newkirk ave.; thence eastwardly along the said line midway between Ditmas ave. and Newkirk ave. to the intersection with a line midway between E. 16th st. and E. 17th st.; thence southwardly along the said line midway between E. 16th st. and E. 17th st. to the intersection with a line midway between Newkirk ave. and Foster ave.; thence westwardly along the said line midway between Newkirk ave. and Foster ave. to the intersection with a line midway between E. 15th st. and E. 16th st.; thence southwardly along the said line midway between E. 15th st. and E. 16th st. to the intersection with a line midway between Newkirk ave. and Foster ave.; thence westwardly along the said line midway between Newkirk ave. and Foster ave. to the intersection with a line midway between E. 14th st. and E. 15th st.; thence northwardly along the said line midway between E. 14th st. and E. 15th st. to the intersection with a line midway between Newkirk ave. and Foster ave.; thence westwardly along the said line midway between Newkirk ave. and Foster ave. to the intersection with a line midway between E. 13th st. and E. 14th st.; thence northwardly along the said line midway between E. 13th st. and E. 14th st. to the intersection with a line midway between Newkirk ave. and Foster ave.; thence westwardly along the said line midway between Newkirk ave. and Foster ave. to the intersection with a line midway between E. 12th st. and E. 13th st.; thence northwardly along the said line midway between E. 12th st. and E. 13th st. to the intersection with a line midway between Newkirk ave. and Foster ave.; thence westwardly along the said line midway between Newkirk ave. and Foster ave. to the intersection with a line midway between E. 11th st. and E. 12th st.; thence northwardly along the said line midway between E. 11th st. and E. 12th st. to the intersection with a line midway between Newkirk ave. and Foster ave.; thence westwardly along the said line midway between Newkirk ave. and Foster ave. to the intersection with a line midway between E. 10th st. and E. 11th st.; thence northwardly along the said line midway between E. 10th st. and E. 11th st. to the intersection with a line midway between Newkirk ave. and Foster ave.; thence westwardly along the said line midway between Newkirk ave. and Foster ave. to the intersection with a line midway between E. 9th st. and E. 10th st.; thence northwardly along the said line midway between E. 9th st. and E. 10th st. to the intersection with a line midway between Newkirk ave. and Foster ave.; thence westwardly along the said line midway between Newkirk ave. and Foster ave. to the intersection with a line midway between E. 8th st. and E. 9th st.; thence northwardly along the said line midway between E. 8th st. and E. 9th st. to the intersection with a line midway between Newkirk ave. and Foster ave.; thence westwardly along the said line midway between Newkirk ave. and Foster ave. to the intersection with a line midway between E. 7th st. and E. 8th st.; thence northwardly along the said line midway between E. 7th st. and E. 8th st. to the intersection with a line midway between Newkirk ave. and Foster ave.; thence westwardly along the said line midway between Newkirk ave. and Foster ave. to the intersection with a line midway between E. 6th st. and E. 7th st.; thence northwardly along the said line midway between E. 6th st. and E. 7th st. to the intersection with a line midway between Newkirk ave. and Foster ave.; thence westwardly along the said line midway between Newkirk ave. and Foster ave. to the intersection with a line midway between E. 5th st. and E. 6th st.; thence northwardly along the said line midway between E. 5th st. and E. 6th st. to the intersection with a line midway between Newkirk ave. and Foster ave.; thence westwardly along the said line midway between Newkirk ave. and Foster ave. to the intersection with a line midway between E. 4th st. and E. 5th st.; thence northwardly along the said line midway between E. 4th st. and E. 5th st. to the intersection with a line midway between Newkirk ave. and Foster ave.; thence westwardly along the said line midway between Newkirk ave. and Foster ave. to the intersection with a line midway between E. 3rd st. and E. 4th st.; thence northwardly along the said line midway between E. 3rd st. and E. 4th st. to the intersection with a line midway between Newkirk ave. and Foster ave.; thence westwardly along the said line midway between Newkirk ave. and Foster ave. to the intersection with a line midway between E. 2nd st. and E. 3rd st.; thence northwardly along the said line midway between E. 2nd st. and E. 3rd st. to the intersection with a line midway between Newkirk ave. and Foster ave.; thence westwardly along the said line midway between Newkirk ave. and Foster ave. to the intersection with a line midway between E. 1st st. and E. 2nd st.; thence northwardly along the said line midway between E. 1st st. and E. 2nd st. to the intersection with a line midway between Newkirk ave. and Foster ave.; thence westwardly along the said line midway between Newkirk ave. and Foster ave. to the intersection with a line midway between E. 0th st. and E. 1st st.; thence northwardly along the said line midway between E. 0th st. and E. 1st st. to the intersection with a line midway between Newkirk ave. and Foster ave.; thence westwardly along the said line midway between Newkirk ave. and Foster ave. to the intersection with a line midway between E. 0th st. and E. 1st st.; thence northwardly along the said line midway between E. 0th st. and E. 1st st. to the intersection with a line midway between Newkirk ave. and Foster ave.; thence westwardly along the said line midway between Newkirk ave. and Foster ave. to the intersection with a line midway between E. 0th st. and E. 1st st.; thence northwardly along the said line midway between E. 0th st. and E. 1st st. to the intersection with a line midway between Newkirk ave. and Foster ave.; thence westwardly along the said line midway between Newkirk ave. and Foster ave. to the intersection with a line midway between E. 0th st. and E. 1st st.; thence northwardly along the said line midway between E. 0th st. and E. 1st st. to the intersection with a line midway between Newkirk ave. and Foster ave.; thence westwardly along the said line midway between Newkirk ave. and Foster ave. to the intersection with a line midway between E. 0th st. and E. 1st st.; thence northwardly along the said line midway between E. 0th st. and E. 1st st. to the intersection with a line midway between Newkirk ave. and Foster ave.; thence westwardly along the said line midway between Newkirk ave. and Foster ave. to the intersection with a line midway between E. 0th st. and E. 1st st.; thence northwardly along the said line midway between E. 0th st. and E. 1st st. to the intersection with a line midway between Newkirk ave. and Foster ave.; thence westwardly along the said line midway between Newkirk ave. and Foster ave. to the intersection with a line midway between E. 0th st. and E. 1st st.; thence northwardly along the said line midway between E. 0th st. and E. 1st st. to the intersection with a line midway between Newkirk ave. and Foster ave.; thence westwardly along the said line midway between Newkirk ave. and Foster ave. to the intersection with a line midway between E. 0th st. and E. 1st st.; thence northwardly along the said line midway between E. 0th st. and E. 1st st. to the intersection with a line midway between Newkirk ave. and Foster ave.; thence westwardly along the said line midway between Newkirk ave. and Foster ave. to the intersection with a line midway between E. 0th st. and E. 1st st.; thence northwardly along the said line midway between E. 0th st. and E. 1st st. to the intersection with a line midway between Newkirk ave. and Foster ave.; thence westwardly along the said line midway between Newkirk ave. and Foster ave. to the intersection with a line midway between E. 0th st. and E. 1st st.; thence northwardly along the said line midway between E. 0th st. and E. 1st st. to the intersection with a line midway between Newkirk ave. and Foster ave.; thence westwardly along the said line midway between Newkirk ave. and Foster ave. to the intersection with a line midway between E. 0th st. and E. 1st st.; thence northwardly along the said line midway between E. 0th st. and E. 1st st. to the intersection with a line midway between Newkirk ave. and Foster ave.; thence westwardly along the said line midway between Newkirk ave. and Foster ave. to the intersection with a line midway between E. 0th st. and E. 1st st.; thence northwardly along the said line midway between E. 0th st. and E. 1st st. to the intersection with a line midway between Newkirk ave. and Foster ave.; thence westwardly along the said line midway between Newkirk ave. and Foster ave. to the intersection with a line midway between E. 0th st. and E. 1st st.; thence northwardly along the said line midway between E. 0th st. and E. 1st st. to the intersection with a line midway between Newkirk ave. and Foster ave.; thence westwardly along the said line midway between Newkirk ave. and Foster ave. to the intersection with a line midway between E. 0th st. and E. 1st st.; thence northwardly along the said line midway between E. 0th st. and E. 1st st. to the intersection with a line midway between Newkirk ave. and Foster ave.; thence westwardly along the said line midway between Newkirk ave. and Foster ave. to the intersection with a line midway between E. 0th st. and E. 1st st.; thence northwardly along the said line midway between E. 0th st. and E. 1st st. to the intersection with a line midway between Newkirk ave. and Foster ave.; thence westwardly along the said line midway between Newkirk ave. and Foster ave. to the intersection with a line midway between E. 0th st. and E. 1st st.; thence northwardly along the said line midway between E. 0th st. and E. 1st st. to the intersection with a line midway between Newkirk ave. and Foster ave.; thence westwardly along the said line midway between Newkirk ave. and Foster ave. to the intersection with a line midway between E. 0th st. and E. 1st st.; thence northwardly along the said line midway between E. 0th st. and E. 1st st. to the intersection with a line midway between Newkirk ave. and Foster ave.; thence westwardly along the said line midway between Newkirk ave. and Foster ave. to the intersection with a line midway between E. 0th st. and E. 1st st.; thence northwardly along the said line midway between E. 0th st. and E. 1st st. to the intersection with a line midway between Newkirk ave. and Foster ave.; thence westwardly along the said line midway between Newkirk ave. and Foster ave. to the intersection with a line midway between E. 0th st. and E. 1st st.; thence northwardly along the said line midway between E. 0th st. and E. 1st st. to the intersection with a line midway between Newkirk ave. and Foster ave.; thence westwardly along the said line midway between Newkirk ave. and Foster ave. to the intersection with a line midway between E. 0th st. and E. 1st st.; thence northwardly along the said line midway between E. 0th st. and E. 1st st. to the intersection with a line midway between Newkirk ave. and Foster ave.; thence westwardly along the said line midway between Newkirk ave. and Foster ave. to the intersection with a line midway between E. 0th st. and E. 1st st.; thence northwardly along the said line midway between E. 0th st. and E. 1st st. to the intersection with a line midway between Newkirk ave. and Foster ave.; thence westwardly along the said line midway between Newkirk ave. and Foster ave. to the intersection with a line midway between E. 0th st. and E. 1st st.; thence northwardly along the said line midway between E. 0th st. and E. 1st st. to the intersection with a line midway between Newkirk ave. and Foster ave.; thence westwardly along the said line midway between Newkirk ave. and Foster ave. to the intersection with a line midway between E. 0th st. and E. 1st st.; thence northwardly along the said line midway between E. 0th st. and E. 1st st. to the intersection with a line midway between Newkirk ave. and Foster ave.; thence westwardly along the said line midway between Newkirk ave. and Foster ave. to the intersection with a line midway between E. 0th st. and E. 1st st.; thence northwardly along the said line midway between E. 0th st. and E. 1st st. to the intersection with a line midway between Newkirk ave. and Foster ave.; thence westwardly along the said line midway between Newkirk ave. and Foster ave. to the intersection with a line midway between E. 0th st. and E. 1st st.; thence northwardly along the said line midway between E. 0th st. and E. 1st st. to the intersection with a line midway between Newkirk ave. and Foster ave.; thence westwardly along the said line midway between Newkirk ave. and Foster ave. to the intersection with a line midway between E. 0th st. and E. 1st st.; thence northwardly along the said line midway between E. 0th st. and E. 1st st. to the intersection with a line midway between Newkirk ave. and Foster ave.; thence westwardly along the said line midway between Newkirk ave. and Foster ave. to the intersection with a line midway between E. 0th st. and E. 1st st.; thence northwardly along the said line midway between E. 0th st. and E. 1st st. to the intersection with a line midway between Newkirk ave. and Foster ave.; thence westwardly along the said line midway between Newkirk ave. and Foster ave. to the intersection with a line midway between E. 0th st. and E. 1st st.; thence northwardly along the said line midway between E. 0th st. and E. 1st st. to the intersection with a line midway between Newkirk ave. and Foster ave.; thence westwardly along the said line midway between Newkirk ave. and Foster ave. to the intersection with a line midway between E. 0th st. and E. 1st st.; thence northwardly along the said line midway between E. 0th st. and E. 1st st. to the intersection with a line midway between Newkirk ave. and Foster ave.; thence westwardly along the said line midway between Newkirk ave. and Foster ave. to the intersection with a line midway between E. 0th st. and E. 1st st.; thence northwardly along the said line midway between E. 0th st. and E. 1st st. to the intersection with a line midway between Newkirk ave. and Foster ave.; thence westwardly along the said line midway between Newkirk ave. and Foster ave. to the intersection with a line midway between E. 0th st. and E. 1st st.; thence northwardly along the said line midway between E. 0th st. and E. 1st st. to the intersection with a line midway between Newkirk ave. and Foster ave.; thence westwardly along the said line midway between Newkirk ave. and Foster ave. to the intersection with a line midway between E. 0th st. and E. 1st st.; thence northwardly along the said line midway between E. 0th st. and E. 1st st. to the intersection with a line midway between Newkirk ave. and Foster ave.; thence westwardly along the said line midway between Newkirk ave. and Foster ave. to the intersection with a line midway between E. 0th st. and E. 1st st.; thence northwardly along the said line midway between E. 0th st. and E. 1st st. to the intersection with a line midway between Newkirk ave. and Foster ave.; thence westwardly along the said line midway between Newkirk ave. and Foster ave. to the intersection with a line midway between E. 0th st. and E. 1st st.; thence northwardly along the said line midway between E. 0th st. and E. 1st st. to the intersection with a line midway between Newkirk ave. and Foster ave.; thence westwardly along the said line midway between Newkirk ave. and Foster ave. to the intersection with a line midway between E. 0th st. and E. 1st st.; thence northwardly along the said line midway between E. 0th st. and E. 1st st. to the intersection with a line midway between Newkirk ave. and Foster ave.; thence westwardly along the said line midway between Newkirk ave. and Foster ave. to the intersection with a line midway between E. 0th st. and E. 1st st.; thence northwardly along the said line midway between E. 0th st. and E. 1st st. to the intersection with a line midway between Newkirk ave. and Foster ave.; thence westwardly along the said line midway between Newkirk ave. and Foster ave. to the intersection with a line midway between E. 0th st. and E. 1st st.; thence northwardly along the said line midway between E. 0th st. and E. 1st st. to the intersection with a line midway between Newkirk ave. and Foster ave.; thence westwardly along the said line midway between Newkirk ave. and Foster ave. to the intersection with a line midway between E. 0th st. and E. 1st st.; thence northwardly along the said line midway between E. 0th st. and E. 1st st. to the intersection with a line midway between Newkirk ave. and Foster ave.; thence westwardly along the said line midway between Newkirk ave. and Foster ave. to the intersection with a line midway between E. 0th st. and E. 1st st.; thence northwardly along the said line midway between E. 0th st. and E. 1st st. to the intersection with a line midway between Newkirk ave. and Foster ave.; thence westwardly along the said line midway between Newkirk ave. and Foster ave. to the intersection with a line midway between E. 0th st. and E. 1st st.; thence northwardly along the said line midway between E. 0th st. and E. 1st st. to the intersection with a line midway between Newkirk ave. and Foster ave.; thence westwardly along the said line midway between Newkirk ave. and Foster ave. to the intersection with a line midway between E. 0th st. and E. 1st st.; thence northwardly along the said line midway between E. 0th st. and E. 1st st. to the intersection with a line midway between Newkirk ave. and Foster ave.; thence westwardly along the said line midway between Newkirk ave. and Foster ave. to the intersection with a line midway between E.

the Collection of Assessments and Arrears of taxes and assessments and of water rents, and unless the amount assessed for benefit on any person or property shall be paid on or before September 12, 1916, which is sixty days after the date of said entry of the assessment, interest will be collected thereon at the rate of seven per centum per annum, to be calculated from ten days after the date of said entry to the date of payment, as provided by sections 159 and 987 of the Greater New York Charter.

The above assessment is payable to the Collector of Assessments and Arrears at his office in the Municipal Building, Court House Square, L. I. City, Borough of Queens, between the hours of 9 a. m. and 2 p. m., and on Saturdays from 9 a. m. to 12 noon.

WILLIAM A. PRENDERGAST, Comptroller.
Dated, New York, July 14, 1916. jy20,31

IN PURSUANCE OF SECTION 1018 OF THE GREATER NEW YORK CHARTER, THE COMPTROLLER OF THE CITY OF NEW YORK HEREBY GIVES PUBLIC NOTICE TO ALL PERSONS, OWNERS OF PROPERTY, AFFECTED BY THE FOLLOWING ASSESSMENTS FOR LOCAL IMPROVEMENTS IN THE BOROUGH OF QUEENS: 3D WARD.

Sewers and appurtenances in Oak st. (ave.) from Flushing Creek to 17th (Elton) st.; Bowne ave. from Oak st. (ave.) to Narcissus st. (Sinclair ave.); Parsons ave. from Oak st. (ave.) to Beyreuth (Beech) st.; 17th (Elton) st. from Oak st. (ave.) to Sanford ave.; Narcissus st. (Sinclair ave.) from Bowne ave. to Smart ave.; Smart ave. from Narcissus st. (Sinclair ave.) to Queens ave. (Tennyson st.); Georgia (Hawthorne) st. from Parsons ave. to 16th (Duchess) st.; Franconia (Whittier) ave. from Parsons ave. to 17th (Elton) st. and from 18th (Forbes) st. to 19th (Gerold) st.; Delaware st. from Parsons ave. to Percy st. and from 16th (Duchess) st. to Ziegler (Central) ave.; California (Cypress) ave. from Parsons ave. to Percy st. and from Ziegler (Central) ave. to 23rd st. (Kendall pl.); Beyreuth (Beech) st. from Parsons ave. to Percy st.; Queens ave. (Tennyson st.) from Parsons ave. to 20th (Haydock) st.; 16th (Duchess) st. from Queens ave. (Tennyson st.) to Sanford ave.; Ziegler (Central) ave. from Beyreuth (Beech) st. to Queens ave. (Tennyson st.); Murray st. from Franconia (Whittier) ave. to Sanford ave.; Hyacinth st. (Hollywood pl.) from 16th (Duchess) st. to Ziegler (Central) ave.; Erie (Elm) st. from Murray st. to Ziegler (Central) ave.; 18th (Forbes) st. from Queens ave. (Tennyson st.) to Franconia (Whittier) ave.; 19th (Gerold) st. from Queens ave. (Tennyson st.) to Franconia (Whittier) ave.; 15th (Custer) st. from Beyreuth (Beech) st. to Sanford ave.; Sanford ave. from 16th (Duchess) st. to Boerum ave. and from 21st (Idaho) st. to Jackson ave. (Broadway); Ash st. from Murray st. to Westworth ave. (Wilson st.); 20th (Haydock) st. from California (Cypress) ave. to Franconia (Whittier) ave. and 22nd (Joslin) st. from California (Cypress) ave. to Jackson ave. (Broadway); Third Ward. Affecting the following blocks: Volume 3, Blocks 22 to 31 and 34 to 37; Volume 4, Blocks 38, 39A, 39B, 39C, 39D, 39E, 39F, 39G, 39H, 39I, 39K, 39L, 39M, 39N, 39P, 39Q, 39R, 39S, 39T, 39U, 39V, 39W, 39X, 39Y, 39Z, 40K, 40L, 40M, 40N, 40P, 40Q, 40R, 40S, 40T, 40U, 40V, 40W, 40X, 40Y, 40Z, 41A, 41B, 41C, 41D, 41E, 41F, 41G, 41H, 41I, 41K, 41L, 41M, 41N, 41P, 41Q, 41R, 41S, 41T, 41U, 41V, 41W, 41X, 41Y, 41Z, 42A, 42B, 42C, 42D, 42E, 42F, 42G, 42H, 42I, 42J, 42K, 42L, 42M, 42N, 42P, 42Q, 42R, 42S, 42T, 42U, 42V, 42W, 42X, 42Y, 42Z, 43A, 43B, 43C, 43D, 43E, 43F, 43G, 43H, 43I, 43J, 43K, 43L, 43M, 43N, 43P, 43Q, 43R, 43S, 43T, 43U, 43V, 43W, 43X, 43Y, 43Z, 44A, 44B, 44C, 44D, 44E, 44F, 44G, 44H, 44I, 44J, 44K, 44L, 44M, 44N, 44P, 44Q, 44R, 44S, 44T, 44U, 44V, 44W, 44X, 44Y, 44Z, 45A, 45B, 45C, 45D, 45E, 45F, 45G, 45H, 45I, 45J, 45K, 45L, 45M, 45N, 45P, 45Q, 45R, 45S, 45T, 45U, 45V, 45W, 45X, 45Y, 45Z, 46A, 46B, 46C, 46D, 46E, 46F, 46G, 46H, 46I, 46J, 46K, 46L, 46M, 46N, 46P, 46Q, 46R, 46S, 46T, 46U, 46V, 46W, 46X, 46Y, 46Z, 47A, 47B, 47C, 47D, 47E, 47F, 47G, 47H, 47I, 47J, 47K, 47L, 47M, 47N, 47P, 47Q, 47R, 47S, 47T, 47U, 47V, 47W, 47X, 47Y, 47Z, 48A, 48B, 48C, 48D, 48E, 48F, 48G, 48H, 48I, 48J, 48K, 48L, 48M, 48N, 48P, 48Q, 48R, 48S, 48T, 48U, 48V, 48W, 48X, 48Y, 48Z, 49A, 49B, 49C, 49D, 49E, 49F, 49G, 49H, 49I, 49J, 49K, 49L, 49M, 49N, 49P, 49Q, 49R, 49S, 49T, 49U, 49V, 49W, 49X, 49Y, 49Z, 50A, 50B, 50C, 50D, 50E, 50F, 50G, 50H, 50I, 50J, 50K, 50L, 50M, 50N, 50P, 50Q, 50R, 50S, 50T, 50U, 50V, 50W, 50X, 50Y, 50Z, 51A, 51B, 51C, 51D, 51E, 51F, 51G, 51H, 51I, 51J, 51K, 51L, 51M.

—that the above assessment was confirmed by the Board of Assessors on July 11, 1916, and entered July 11, 1916, in the Record of Titles of Assessments, kept in the Bureau for the Collection of Assessments and Arrears of Taxes and Assessments and of Water Rents, and unless the amount assessed for benefit on any person or property shall be paid on or before September 9, 1916, which is sixty days after the date of said entry of the assessments, interest will be collected thereon at the rate of seven per centum per annum, to be calculated from ten days after the date of said entry to the date of payment, as provided by Sections 159 and 1019 of the Greater New York Charter.

The above assessment is payable to the Collector of Assessments and Arrears at his office in the Municipal Building, Court House Square, L. I. City, Borough of Queens, between the hours of 9 a. m. and 2 p. m., and on Saturdays from 9 a. m. to 12 noon.

WILLIAM A. PRENDERGAST, Comptroller.
Dated, New York, July 11, 1916. jy13,24

IN PURSUANCE OF SECTION 1018 OF THE GREATER NEW YORK CHARTER, THE COMPTROLLER OF THE CITY OF NEW YORK HEREBY GIVES PUBLIC NOTICE TO ALL PERSONS, OWNERS OF PROPERTY, AFFECTED BY THE FOLLOWING ASSESSMENTS FOR LOCAL IMPROVEMENTS IN THE BOROUGH OF BROOKLYN:

SECTIONS 21.
Sewers and appurtenances in Neptune ave. between W. 37th st. and Funt Well near W. 12th st.; Mermaid ave. between W. 37th st. and Stillwell ave.; Surf ave. between W. 37th st. and W. 19th st.; and between W. 17th st. and W. 12th st.; W. 15th st. between Canal and Surf ayes.; W. 16th st. between Canal and Neptune ayes.; W. 17th st. between Canal and Neptune ayes.; and between Mermaid and Surf ayes.; W. 19th st. and W. 20th st., each between Neptune and Surf ayes.; W. 21st st. between a point 65 feet north of Neptune ave. and Surf ave.; W. 23d st. between Mermaid ave. and a point in the Atlantic Ocean 1,000 feet south of Surf ave.; W. 24th st. between Neptune and Surf ayes.; W. 25th st. between Neptune ave. and a point 500 feet south of Surf ave.; W. 27th st. and W. 28th st. and W. 29th st., each between Neptune and Surf ayes.; W. 30th st. between Neptune ave. and 360 feet south of Surf ave.; W. 31st st. between Neptune and Surf ayes.; W. 32d st. between Neptune ave. and a point in the Atlantic Ocean about 900 feet south of Surf ave.; W. 33d st. and W. 35th st., each between Neptune and Surf ayes.; W. 36th st. between Canal and Surf ayes., and W. 37th st. between Neptune ave. and the north property line of the New York and Coney Island Railroad and from Surf ave. southerly about 245 feet. Affecting Blocks 6952 to 6954, 6961 to 6970, 6978 to 6997, 7004 to 7023, 7045 to 7074, 7228 to 7266, 7268 to 7289, 7454 to 7464, 7483 to 7493, 7511, 7512, 7513 and 7516.

The above assessments were confirmed by the Board of Assessors July 11, 1916, and entered July 11, 1916, in the record of titles of assessments, kept in the Bureau for the Collection of Assessments and Arrears of Taxes and Assessments and of Water Rents, and unless the amount assessed for benefit on any person or property shall be paid on or before Sept. 9, 1916, which is sixty days after the date of said entry of the assessments, interest will be col-

lected thereon at the rate of seven per centum per annum, to be calculated from ten days after the date of entry to the date of payment, as provided by Sections 159 and 1019 of the Greater New York Charter.

The above assessments are payable to the Collector of Assessments and Arrears at his office in the Offerman Building, 503 Fulton st., Brooklyn, between the hours of 9 a. m. and 2 p. m. and on Saturdays from 9 a. m. to 12 noon.

WILLIAM A. PRENDERGAST, Comptroller.
Dated, New York, July 11th, 1916. jy13,24

Corporation Sales of Buildings and Appurtenances Thereon on City Real Estate by Sealed Bids.

AT THE REQUEST OF THE PRESIDENT of the Borough of Brooklyn, public notice is hereby given that the Commissioners of the Sinking Fund, by virtue of the powers vested in them by law, will offer for sale by sealed bids certain encroachments standing upon property owned by The City of New York, acquired by it for street opening purposes in the

Borough of Brooklyn.
Being the buildings, parts of buildings, etc., standing within the lines of Rutland rd. from E. 91st st. to E. 92nd st., in the Borough of Brooklyn, which are more particularly described on a certain map on file in the office of the Collector of City Revenue, Department of Finance, Room 368, Municipal Building, Borough of Manhattan.

Pursuant to a resolution of the Commissioners of the Sinking Fund at a meeting held July 13, 1916, the sale by sealed bids at the upset or minimum prices named in the description of each parcel of the above described buildings and appurtenances thereto will be held by direction of the Comptroller on

MONDAY, AUGUST 7, 1916,
at 11 a. m., in lots and parcels, and in manner and form, and at upset prices as follows:

Parcel No. 17: Rear part of two-story frame house on the west side of Rochester ave., 125 feet north of E. 91st st. Cut 12.7 feet on rear by 23.17 feet on north side. Also part of shed on rear of lot. Upset price, \$5.

Parcel No. 18: One-story frame, brick basement, house and outhouse, north of and adjoining Parcel No. 18. Upset price, \$20.

Parcel No. 19: Two-story frame house and part of outhouse, north of and adjoining Parcel No. 18. Upset price, \$50.

Parcel No. 23: Part of one-story frame, brick basement, house, opposite Parcel No. 19. Cut 10.6 feet on front by 16.4 feet on north side. Upset price, \$5.

Sealed bids (blank forms of which may be obtained upon application) will be received by the Comptroller at the office of the Collector of City Revenue, Room 368, Municipal Building, Borough of Manhattan, until 11 a. m. on the 7th day of Aug., 1916, and then publicly opened for the sale for removal of the above-described buildings and appurtenances thereto, and the award will be made to the highest bidder within twenty-four hours, or as soon as possible thereafter.

Each parcel must be bid for separately and will be sold in its entirety, as described in above advertisement.

Each and every bid must be accompanied by a deposit of cash or certified check in a sum equal to 25 per cent. of the amount of the bid, except that a minimum deposit of \$50 will be required with all bids, and that a deposit of \$500 will be sufficient to entitle bidders to bid on any or all of the buildings.

Deposits of unsuccessful bidders will be returned within twenty-four hours after successful bidders have paid purchase price in full and given security, and those of successful bidders may be declared forfeited to The City of New York by the Comptroller upon the failure of the successful bidder to further comply with the requirements of the terms and conditions of the sale as set forth hereinafter.

Successful bidders will be required to pay the purchase money and deposit the required security within twenty-four hours of the receipt of notification of the acceptance of their bids.

The Comptroller reserves the right to reject any and all bids and to waive any defects or informalities in any bid should it be deemed in the interest of The City of New York to do so.

All bids must state clearly (1) the number or description of the building or buildings bid for, (2) the amount of the bid, (3) the full name and address of the bidder.

All bids must be inclosed in properly sealed envelopes, marked "Proposals to be opened Aug. 7, 1916," and must be delivered, or mailed in time for their delivery, prior to 11 a. m. of that date to the "Collector of City Revenue, Room 368, Municipal Building, New York City," from whom any further particulars regarding the buildings to be disposed of may be obtained.

THE BUILDINGS WILL BE SOLD FOR IMMEDIATE REMOVAL ONLY, SUBJECT TO THE TERMS AND CONDITIONS PRINTED ON THE LAST PAGE OF THIS ISSUE OF THE "CITY RECORD."

WM. A. PRENDERGAST, Comptroller.
City of New York, Department of Finance, Comptroller's Office, July 13, 1916. jy21,27

AT THE REQUEST OF THE PRESIDENT of the Borough of The Bronx, public notice is hereby given that the Commissioners of the Sinking Fund, by virtue of the powers vested in them by law, will offer for sale by sealed bids certain encroachments standing upon property owned by The City of New York, acquired by it for street opening purposes in the

Borough of The Bronx.
Being the building on Damage Parcel No. 15 of the Grand Boulevard and Concourse proceeding, in the Borough of The Bronx, which is more particularly described on a certain map on file in the office of the Collector of City Revenue, Department of Finance, Room 368, Municipal Building, Borough of Manhattan.

Pursuant to a resolution of the Commissioners of the Sinking Fund, adopted at a meeting held July 13, 1916, the sale by sealed bids at the upset or minimum prices named in the description of each parcel of the above buildings and appurtenances thereto, will be held by direction of the Comptroller on

FRIDAY, AUGUST 4, 1916,
at 11 a. m., in lots and parcels, and in manner and form, and at upset prices as follows:

Parcel No. 15: Three-story frame house and chicken house at the southeast corner of Walton ave. and 164th st. (998 Walton ave.). Upset price, \$275.

ALL EXCAVATIONS REMAINING AFTER REMOVAL OF BUILDINGS MUST BE FILLED IN WITH CLEAN EARTH TO THE LEVEL OF THE SURROUNDING GROUND, AND THE PROPERTY LEFT IN A SAFE AND SANITARY CONDITION.

Sealed bids (blank forms of which may be obtained upon application) will be received by the Comptroller at the office of the Collector of City Revenue, Room 368, Municipal Building, Borough of Manhattan, until 11 a. m. on the 4th day of Aug., 1916, and then publicly opened for the sale for removal of the above described buildings and appurtenances thereto, and the award will be made to the highest bidder within twenty-four hours, or as soon as possible thereafter.

Each parcel must be bid for separately and will be sold in its entirety, as described in above advertisement.

Each and every bid must be accompanied by a deposit of cash or certified check in a sum equal

to 25 per cent. of the amount of the bid, except that a minimum deposit of \$50 will be required with all bids, and that a deposit of \$500 will be sufficient to entitle bidders to bid on any or all of the buildings.

Deposits of unsuccessful bidders will be returned within twenty-four hours after successful bidders have paid purchase price in full and given security, and those of successful bidders may be declared forfeited to The City of New York by the Comptroller upon the failure of the successful bidder to further comply with the requirements of the terms and conditions of the sale as set forth hereinafter.

Successful bidders will be required to pay the purchase money and deposit the required security within twenty-four hours of the receipt of notification of the acceptance of their bids.

The Comptroller reserves the right to reject any and all bids and to waive any defects or informalities in any bid should it be deemed in the interest of The City of New York to do so.

All bids must state clearly (1) the number or description of the building or buildings bid for, (2) the amount of the bid, (3) the full name and address of the bidder.

All bids must be inclosed in properly sealed envelopes, marked "Proposals to be opened Aug. 4, 1916," and must be delivered, or mailed in time for their delivery, prior to 11 a. m. of that date to the "Collector of City Revenue, Room 368, Municipal Building, New York City," from whom any further particulars regarding the buildings to be disposed of may be obtained.

THE BUILDINGS WILL BE SOLD FOR IMMEDIATE REMOVAL ONLY, SUBJECT TO THE TERMS AND CONDITIONS PRINTED ON THE LAST PAGE OF THIS ISSUE OF THE "CITY RECORD."

WM. A. PRENDERGAST, Comptroller.
City of New York, Department of Finance, Comptroller's Office, July 13, 1916. jy19,24

AT THE REQUEST OF THE PRESIDENT of the Borough of Brooklyn, public notice is hereby given that the Commissioners of the Sinking Fund, by virtue of the powers vested in them by law, will offer for sale by sealed bids certain encroachments standing upon property owned by The City of New York, acquired by it for street opening purposes in the

Borough of Brooklyn.
Being the buildings, parts of buildings, etc., standing within the lines of New Utrecht ave. from Ninth ave. to 81st st., Parcels No. 84, No. 85 and No. 186, in the Borough of Brooklyn, which are more particularly described on a certain map on file in the office of the Collector of City Revenue, Department of Finance, Room 368, Municipal Building, Borough of Manhattan.

Pursuant to a resolution of the Commissioners of the Sinking Fund, adopted at a meeting held July 13, 1916, the sale by sealed bids, at the upset or minimum prices named in the description of each parcel of the above buildings and appurtenances thereto, will be held by direction of the Comptroller on

THURSDAY, AUGUST 3, 1916,
at 11 a. m., in lots and parcels, and in manner and form, and at upset prices as follows:

Parcel No. 84: Part of two and one-half story frame building No. 4901-4907 New Utrecht ave. Cut 3.7 feet on north end by 9.35 feet on south end. Upset price, \$5.

Parcel No. 85: Part of one-story frame waiting room south of Parcel No. 84. Cut 8 feet on north and south ends. Upset price, \$5.

Parcel No. 186: Part of three two-story frame buildings No. 5915-5917 New Utrecht ave. Cut 9.9 feet on north and south sides. Upset price, \$10.

Sealed bids (blank forms of which may be obtained upon application) will be received by the Comptroller at the office of the Collector of City Revenue, Room 368, Municipal Building, Borough of Manhattan, until 11 a. m. on the 3d day of Aug., 1916, and then publicly opened for the sale for removal of the above-described buildings and appurtenances thereto, and the award will be made to the highest bidder within twenty-four hours, or as soon as possible thereafter.

Each parcel must be bid for separately and will be sold in its entirety, as described in above advertisement.

Each and every bid must be accompanied by a deposit of cash or certified check in a sum equal to 25 per cent. of the amount of the bid, except that a minimum deposit of \$50 will be required with all bids, and that a deposit of \$500 will be sufficient to entitle bidders to bid on any or all of the buildings.

Deposits of unsuccessful bidders will be returned within twenty-four hours after successful bidders have paid purchase price in full and given security, and those of successful bidders may be declared forfeited to The City of New York by the Comptroller upon the failure of the successful bidder to further comply with the requirements of the terms and conditions of the sale as set forth hereinafter.

Successful bidders will be required to pay the purchase money and deposit the required security within twenty-four hours of the receipt of notification of the acceptance of their bids.

The Comptroller reserves the right to reject any and all bids and to waive any defects or informalities in any bid should it be deemed in the interest of The City of New York to do so.

All bids must state clearly (1) the number or description of the building or buildings bid for, (2) the amount of the bid, (3) the full name and address of the bidder.

All bids must be inclosed in properly sealed envelopes, marked "Proposals to be opened Aug. 3, 1916," and must be delivered, or mailed in time for their delivery, prior to 11 a. m. of that date to the "Collector of City Revenue, Room 368, Municipal Building, New York City," from whom any further particulars regarding the buildings to be disposed of may be obtained.

THE BUILDINGS WILL BE SOLD FOR IMMEDIATE REMOVAL ONLY, SUBJECT TO THE TERMS AND CONDITIONS PRINTED ON THE LAST PAGE OF THIS ISSUE OF THE "CITY RECORD."

WM. A. PRENDERGAST, Comptroller.
City of New York, Department of Finance, Comptroller's Office, July 13, 1916. jy18,23

AT THE REQUEST OF THE PRESIDENT of the Borough of The Bronx, public notice is hereby given that the Commissioners of the Sinking Fund, by virtue of the powers vested in them by law, will offer for sale by sealed bids certain encroachments standing upon property owned by The City of New York, acquired by it for street opening purposes in the

Borough of The Bronx.
Being the buildings, parts of buildings, etc., standing within the lines of Blondell ave., from Westchester ave. to Eastchester rd., in the Borough of The Bronx, which are more particularly described on a certain map on file in the office of the Collector of City Revenue, Department of Finance, Room 368, Municipal Building, Borough of Manhattan.

Pursuant to a resolution of the Commissioners of the Sinking Fund, adopted at a meeting held July 13, 1916, the sale by sealed bids at the upset or minimum prices named in the description of each parcel of the above buildings and appurtenances thereto will be held by direction of the Comptroller on

WEDNESDAY, AUGUST 2, 1916,
at 11 a. m., in lots and parcels, and in manner and form, and at upset prices as follows:

Parcel No. 1: Part of one-story frame store

at the northwest corner of Blondell ave. and Westchester ave. Cut 0.6 feet on north and south sides. Upset price, \$5.

Parcel No. 3: Board fence 25 feet north of Parcel No. 1. Upset price, \$2.

Parcel No. 6: Part of steps of three-story frame house on west side of Blondell ave., 300 ft. north of Westchester ave. Upset price, \$2.

Parcel No. 8-11: Wire fence south of Ponton ave. Upset price, \$2.

Parcel No. 16: Board fence on east side of Blondell Avenue, 90 ft. north of Westchester ave. Upset price, \$2.

Parcel No. 17: Board fence north of and adjoining Parcel No. 16. Upset price, \$2.

Parcel No. 18: Board fence north of and adjoining Parcel No. 17. Upset price, \$2.

Parcel No. 22: Picket fence 110 feet north of Parcel No. 18. Upset price, \$2.

Parcel No. 25: Picket fence 50 feet north of Parcel No. 22. Upset price, \$3.

Parcel No. 28: Stone wall south of Halperin ave. Upset price, \$2.

Parcel No. 29: Picket fence 60 feet south of Halperin ave. Upset price, \$2.

Parcel No. 30: Picket fence north of and adjoining Parcel No. 29. Upset price, \$2.

Parcel No. 31: Picket fence at southwest corner of Blondell ave. and Eastchester rd. Upset price, \$2.

Parcel No. 36: Picket fence at southeast corner of Blondell ave. and Eastchester rd. Upset price, \$2.

Sealed bids (blank forms of which may be obtained upon application) will be received by the Comptroller at the office of the Collector of City Revenue, Room 368, Municipal Building, Borough of Manhattan, until 11 a. m. on the 2nd day of Aug., 1916, and then publicly opened for the sale for removal of the above-described buildings and appurtenances thereto, and the award will be made to the highest bidder within twenty-four hours, or as soon as possible thereafter.

Each parcel must be bid for separately and will be sold in its entirety, as described in above advertisement.

Each and every bid must be accompanied by a deposit of cash or certified check in a sum equal to 25 per cent. of the amount of the bid, except that a minimum deposit of \$50 will be required with all bids, and that a deposit of \$500 will be sufficient to entitle bidders to bid on any or all of the buildings.

Deposits of unsuccessful bidders will be returned within twenty-four hours after successful bidders have paid purchase price in full and given security, and those of successful bidders may be declared forfeited to The City of New York by the Comptroller upon the failure of the successful bidder to further comply with the requirements of the terms and conditions of the sale as set forth hereinafter.

Successful bidders will be required to pay the purchase money and deposit the required security within twenty-four hours of the receipt of notification of the acceptance of their bids.

The Comptroller reserves the right to reject any and all bids and to waive any defects or informalities in any bid should it be deemed in the interest of The City of New York to do so.

All bids must state clearly (1) the number or description of the building or buildings bid for, (2) the amount of the bid, (3) the full name and address of the bidder.

All bids must be inclosed in properly sealed envelopes, marked "Proposals to be opened Aug. 1, 1916," and must be delivered, or mailed in time for their delivery, prior to 11 a. m. of that date to the "Collector of City

at the northwest corner of Blondell ave. and Westchester ave. Cut 0.6 feet on north and south sides. Upset price, \$5.

Parcel No. 3: Board fence 25 feet north of Parcel No. 1. Upset price, \$2.

Parcel No. 6: Part of steps of three-story frame house on west side of Blondell ave., 300 ft. north of Westchester ave. Upset price, \$2.

Parcel No. 8-11: Wire fence south of Ponton ave. Upset price, \$2.

Parcel No. 16: Board fence on east side of Blondell Avenue, 90 ft. north of Westchester ave. Upset price, \$2.

Parcel No. 17: Board fence north of and adjoining Parcel No. 16. Upset price, \$2.

Parcel No. 18: Board fence north of and adjoining Parcel No. 17. Upset price, \$2.

Parcel No. 22: Picket fence 110 feet north of Parcel No. 18. Upset price, \$2.

Parcel No. 25: Picket fence 50 feet north of Parcel No. 22. Upset price, \$3.

Parcel No. 28: Stone wall south of Halperin ave. Upset price, \$2.

Parcel No. 29: Picket fence 60 feet south of Halperin ave. Upset price, \$2.

Parcel No. 30: Picket fence north of and adjoining Parcel No. 29. Upset price, \$2.

Parcel No. 31: Picket fence at southwest corner of Blondell ave. and Halperin ave. Upset price, \$2.

Parcel No. 36: Picket fence at southeast corner of Blondell ave. and Eastchester rd. Upset price, \$2.

Sealed bids (blank forms

Revenue, Room 368, Municipal Building, New York City," from whom any further particulars regarding the buildings to be disposed of may be obtained.

THE BUILDINGS WILL BE SOLD FOR IMMEDIATE REMOVAL ONLY, SUBJECT TO THE TERMS AND CONDITIONS PRINTED ON THE LAST PAGE OF THIS ISSUE OF THE "CITY RECORD."

WM. A. PRENDERGAST, Comptroller.
City of New York, Department of Finance,
Comptroller's Office, July 13, 1916. jy15,a1

Sureties on Contracts.

UNTIL FURTHER NOTICE SURETY COMPANIES will be accepted as sufficient upon the following contracts to the amounts named:

Supplies of Any Description, Including Gas and Electricity.

One company on a bond up to \$50,000.

When such company is authorized to write that amount as per letter of Comptroller to the surety companies, dated Jan. 1, 1914.

Construction.

One company on a bond up to \$25,000.

Including regulating, grading, paving, sewers, maintenance, dredging, construction of parks, parkways, docks, buildings, bridges, tunnels, aqueducts, repairs, heating, ventilating, plumbing, etc.

When such company is authorized to write that amount as per letter of Comptroller to the surety companies, dated Jan. 1, 1914.

Asphalt, Asphalt Block and Wood Block Paving.

Two companies will be required on any and every bond up to amount authorized by letter of Comptroller to the surety companies, dated Jan. 1, 1914.

WILLIAM A. PRENDERGAST, Comptroller.

DEPARTMENT OF PARKS.

Proposals.

SEALED BIDS OR ESTIMATES WILL BE received by the Park Board, 10th floor, Municipal Building, Manhattan, until 3 p. m. on

THURSDAY, AUGUST 3, 1916.

Borough of Brooklyn.

FOR ALL LABOR AND MATERIALS REQUIRED FOR THE ERECTION AND COMPLETION OF WOODEN SHEDS, LOCATED IN STOREYARDS, PROSPECT PARK, BOROUGH OF BROOKLYN, TOGETHER WITH ALL THE WORK INCIDENTAL THERETO.

The amount of security is Eight Hundred Dollars (\$800).

The time allowed to complete the work will be thirty (30) consecutive working days.

Certified check or cash in the sum of Forty Dollars (\$40) must accompany bid.

Blank forms or other information may be obtained at the office of the Department of Parks, Brooklyn, Litchfield Mansion, Prospect Park West and 5th st., Prospect Park, Brooklyn.

The bids will be compared and the contract awarded at a lump or aggregate sum.

CAROT WARD, President; RAYMOND V. INGERSOLL, THOMAS W. WHITTLE, JOHN E. WEIER, Commissioners of Parks. jy22,a3

See General Instructions to Bidders on last page, last column, of the "City Record."

SEALED BIDS OR ESTIMATES WILL BE received by the Park Board at the office of the Department of Parks, Municipal Building, Manhattan, until 3 p. m. on

THURSDAY, AUGUST 3, 1916.

Borough of Manhattan.

FOR REPAVING WHERE DIRECTED THE CEMENT WALKS OF SMALL PARKS.

The time allowed for the completion of the whole work will be fifty consecutive working days.

3. The amount of the bond required is Eight Hundred Dollars (\$800).

The amount of security deposit is Ninety Dollars (\$90) and must be deposited with the bid in certified check or cash.

Bids will be compared and the contract awarded at a lump or aggregate sum.

Blank forms may be obtained at the office of the Department of Parks, Borough of Manhattan, Room 1004, Municipal Building, Centre and Chambers sts., Manhattan.

CAROT WARD, President; RAYMOND V. INGERSOLL, THOMAS W. WHITTLE, JOHN E. WEIER, Commissioners of Parks. jy22,a3

See General Instructions to Bidders on last page, last column, of the "City Record."

SEALED BIDS OR ESTIMATES WILL BE received by the Park Board, at the office of the Department of Parks, Municipal Building, Manhattan, until 3 p. m. on

THURSDAY, AUGUST 3, 1916.

Borough of the Bronx.

NO. 1. FOR FURNISHING ALL LABOR AND MATERIALS FOR THE CONSTRUCTION OF AN ADDITION TO GOLF HOUSE, VAN CORTLANDT PARK, IN THE BOROUGH OF THE BRONX, IN THE CITY OF NEW YORK.

The amount of security required is Three Thousand five hundred Dollars (\$3,500).

The time allowed to complete the work will be Sixty (60) consecutive working days.

NO. 2. FOR FURNISHING ALL LABOR AND MATERIALS FOR THE INSTALLATION OF A HEATING SYSTEM IN THE ADDITION TO GOLF HOUSE, VAN CORTLANDT PARK, IN THE BOROUGH OF THE BRONX, IN THE CITY OF NEW YORK.

The amount of security required is Five Hundred Dollars (\$500).

The time allowed to complete the work will be thirty (30) consecutive working days.

Blank forms and other information may be obtained at the office of the Department of Parks, Bronx, Zhrowski Mansion, Claremont Park, Bronx.

The bids for each contract will be compared and each contract awarded at a lump or aggregate sum.

CAROT WARD, President; RAYMOND V. INGERSOLL, THOMAS W. WHITTLE, JOHN E. WEIER, Commissioners of Parks. jy22,a3

See General Instructions to Bidders on last page, last column, of the "City Record."

Sales of Privileges.

SEALED BIDS WILL BE RECEIVED BY the Park Commissioner at the office of the Department of Parks, Municipal Building, Manhattan, until 11 a. m. on

TUESDAY, AUGUST 1, 1916.

NO. 1—FOR THE PRIVILEGE OF MAIN-TAINING AND HIRING BOATS ON THE LAKE IN CENTRAL PARK, ALSO FOR THE PRIVILEGE OF COAT ROOM AND THE HIRING OF SKATES DURING THE WINTER.

NO. 2—FOR THE PRIVILEGE OF MAIN-TAINING AND HIRING BOATS ON THE HARLEM MEER IN CENTRAL PARK, ALSO FOR THE PRIVILEGE OF COAT ROOM AND THE HIRING OF SKATES DURING THE WINTER.

NO. 3—FOR THE PRIVILEGE OF MAIN-TAINING AND HIRING BOATS ON THE POND IN CENTRAL PARK, ALSO FOR THE PRIVILEGE OF COAT ROOM AND THE HIRING OF SKATES DURING THE WINTER.

The successful bidder must agree that the charge made by him shall not be more than 25c. an hour for the use of boats, and that his charge for checking property and renting skates shall be no higher than authorized by the Commissioner of Parks.

No bids shall be considered unless accompanied by a certified check or cash to the amount of not less than Two Hundred Dollars.

Should the successful bidder refuse to accept the privilege after award by the Commissioner, the deposit will be forfeited to The City of New York.

Each bidder shall make his bid for the amount of monthly rental.

The period of time, should the contract be let, will expire on Dec. 31, 1917.

The bids will be compared and the privilege will be awarded to the highest responsible bidder.

The Commissioner reserves the right to reject all bids.

The form of proposal and full information as to bidding can be obtained at the office of the Department of Parks, 10th floor, Municipal Building, Manhattan.

CAROT WARD, Commissioner of Parks, Manhattan and Richmond. jy21,a1

See General Instructions to Bidders on last page, last column, of the "City Record."

BOROUGH OF THE BRONX.

Proposals.

SEALED BIDS OR ESTIMATES WILL BE received by the President of the Borough of The Bronx, at his office, Municipal Building, Crotona Park, 177th st. and 3rd ave., until 10.30 a. m., on

THURSDAY, AUGUST 3, 1916.

NO. 1. FOR CONSTRUCTING SEWERS AND APPURTENANCES IN E. 177TH ST. AND THE PROPERTY OF THE N. Y. N. H. & H. R. R. CO. BETWEEN METCALF AVE. AND BRONX PARK AVE.; BRONX PARK AVE. BETWEEN E. 177TH ST. AND E. 180TH ST.; THE PROPERTY OF THE CITY OF NEW YORK AND THE PROPERTY OF THE N. Y. N. H. & H. R. R. CO. BETWEEN E. 180TH ST. AND MORRIS PARK AVE.; MORRIS PARK AVE. BETWEEN E. 180TH ST. AND CRUGER AVE.; CRUGER AVE. BETWEEN MORRIS PARK AVE. AND RHINELANDER AVE., TOGETHER WITH ALL WORK INCIDENTAL THERETO.

The Engineer's estimate of the work is as follows:

203 linear feet of double concrete sewer, 8' 3" x 8' 0".

1,014 linear feet of single concrete sewer, 13' 0" x 8' 0".

1,791 linear feet of single concrete sewer, 9' 3" x 8' 0".

263 linear feet of single concrete sewer, 8' 9" x 8' 0".

810 linear feet of single concrete sewer, 8' 3" x 8' 0".

459 linear feet of single concrete sewer, 7' 0" x 8' 0".

51 linear feet of single concrete sewer, 8' 9" x 6' 6".

23 linear feet of single concrete sewer, 3' 3" diameter.

82 linear feet of single concrete sewer, 32" x 44", egg shape.

68 linear feet of vitrified pipe sewer, 30-inch.

95 linear feet of vitrified pipe sewer, 24-inch.

33 linear feet of vitrified pipe sewer, 20-inch.

71 linear feet of vitrified pipe sewer, 18-inch.

27 linear feet of vitrified pipe sewer, 15-inch.

470 linear feet of vitrified pipe sewer, 12-inch.

300 linear feet of vitrified pipe drains, 12-inch to 30-inch.

410 spurs for house connections.

2,050 linear feet of risers.

1 overflow chamber.

37 manholes.

5 receiving basins, Type B.

10 receiving basins, Type C.

20,000 cubic yards of rock excavation.

50 cubic yards of Class A concrete.

650 cubic yards of Class B concrete.

100 cubic yards of Class C concrete.

10 cubic yards of brick masonry.

5,000 pounds of steel reinforcement bars.

225,000 feet Board Measure of timber sheeting.

The time allowed for the full completion of the work herein described will be 350 consecutive working days.

The amount of security required for the performance of the contract will be One Hundred Thousand Dollars (\$100,000).

NO. 2. FOR PAVING WITH SHEET ASPHALT ON A CONCRETE FOUNDATION THE ROADWAY OF FAILE ST., FROM THE BRIDGE OVER THE N. Y. N. H. & H. R. R. TO GARRISON AVE. AND SETTING CURB WHERE NECESSARY, TOGETHER WITH ALL WORK INCIDENTAL THERETO. (PERMANENT PAVEMENT.)

The Engineer's estimate of the work is as follows:

350 square yards of sheet asphalt pavement (medium traffic mixture) and keeping the pavement in repair for five years from date of completion.

70 cubic yards of Class B concrete.

30 linear feet of new curb.

180 linear feet of old curb.

The time allowed for the full completion of the work herein described will be 20 consecutive working days.

The amount of security required for the performance of the contract will be Four Hundred Dollars (\$400).

NO. 3. FOR REPAVING WITH SHEET ASPHALT ON A CONCRETE FOUNDATION THE ROADWAY OF UNION AVE., FROM E. 155TH ST. TO E. 169TH ST. AND SETTING CURB WHERE NECESSARY, TOGETHER WITH ALL WORK INCIDENTAL THERETO.

The Engineer's estimate of the work is as follows:

17,800 square yards of sheet asphalt pavement (medium traffic mixture) outside of railroad area, and keeping the pavement in repair for five years from date of completion.

22 square yards of sheet asphalt pavement (medium traffic mixture) in railroad area.

1,700 cubic yards of Class B concrete.

2,500 linear feet of new curb.

3,000 linear feet of old curb.

The time allowed for the full completion of the work herein described will be 60 consecutive working days.

The amount of security required for the performance of the contract will be Fourteen Thousand Dollars (\$14,000).

NO. 4. FOR REGULATING, GRADING AND REGRADING, SETTING AND RESETT-ING CURBSTONES, LAYING AND RELAY-ING SIDEWALKS AND CROSSWALKS, BUILDING APPROACHES AND ERECTING FENCES IN AND PAVING WITH BITUMINOUS CONCRETE ON A CEMENT CON-CRETE FOUNDATION THE ROADWAY OF LONGFELLOW AVE., FROM E. 174TH ST. TO ROSTON RD., TOGETHER WITH ALL WORK INCIDENTAL THERETO. (PRELIMINARY PAVEMENT.)

The Engineer's estimate of the work is as follows:

4,420 square yards of bituminous concrete pavement, and keeping the pavement in repair for five years from date of completion.

500 cubic yards of Class B concrete.

2,000 linear feet of curbstone, adjusted.

The time allowed for the full completion of the work herein described will be 40 consecutive working days.

The amount of security required for the performance of the contract will be Two Thousand Eight Hundred Dollars (\$2,800).

NO. 5. FOR REPAVING WITH SHEET ASPHALT AND GRANITE BLOCKS ON A CONCRETE FOUNDATION THE ROADWAY OF CROTONA AVE., FROM CROTONA PARK NORTH TO E. 180TH ST. AND SETTING CURB WHERE NECESSARY, TOGETHER WITH ALL WORK INCIDENTAL THERETO.

The Engineer's estimate of the work is as follows:

12,290 square yards of sheet asphalt pavement (heavy traffic mixture), and keeping the pavement in repair for five years from date of completion.

220 square yards of granite block pavement outside of railroad area, and keeping the pavement in repair for one year from date of completion.

115 square yards of granite block pavement in railroad area.

650 cubic yards of Class B concrete.

710 linear feet of new curb.

900 linear feet of old curb.

The time allowed for the full completion of the work herein described will be 50 consecutive working days.

The amount of security required for the performance of the contract will be Eight Thousand Five Hundred Dollars (\$8,500).

NO. 6. FOR REGULATING, GRADING, SETTING CURB, LAYING SIDEWALKS AND CROSSWALKS, BUILDING INLETS, RECEIVING BASINS, DRAINS, CULVERTS, APPROACHES AND GUARD RAILS WHERE NECESSARY IN GLASSON AVE., FROM WHITE PLAINS RD. TO ZEREGA AVE., TOGETHER WITH ALL WORK INCIDENTAL THERETO.

The Engineer's estimate of the work is as follows:

7,400 cubic yards of earth excavation.

150 cubic yards of rock excavation.

34,500 cubic yards of filling.

1,630 linear feet of new bluestone curb.

5,000 linear feet of concrete curb (including maintenance for one year).

33,300 square feet of two course concrete sidewalk (including maintenance for one year).

2,100 square feet of new bridge stone.

950 cubic yards of dry rubble masonry.

5 cubic yards of Class B concrete.

100 linear feet of vitrified pipe drains, 12 inches in diameter.

150 linear feet of vitrified pipe drains, 18 inches in diameter.

2,000 feet, Board Measure, timber.

3,500 linear feet of new guard rail.

3 receiving basins, Type B.

Sinkage, shrinkage and settlement.

5 cubic yards of brick masonry.

The time allowed for the full completion of the work herein described will be 175 consecutive working days.

The amount of security required for the performance of the contract will be Fourteen Thousand Dollars (\$14,000).

NO. 7. FOR REPAVING WITH GRANITE BLOCKS ON A CONCRETE FOUNDATION THE ROADWAY OF GARRISON AVE., FROM HUNTS POINT AVE. TO WHITTIER ST. AND SETTING CURB WHERE NECESSARY, TOGETHER WITH ALL WORK INCIDENTAL THERETO.

The Engineer's estimate of the work is as follows:

6,500 square yards of granite block pavement on a concrete foundation, laid with cement grout joints, and keeping the pavement in repair for one year from date of completion.

1,125 cubic yards of Class B concrete.

500 linear feet of new curb.

100 linear feet of old curb.

The time allowed for the full completion of the work herein described will be 50 consecutive working days.

The amount of security required for the performance of the contract will be Twelve Thousand Dollars (\$12,000).

The bidder will state the price of each item or article contained in the specifications or schedules herein contained or hereto annexed, per linear foot, square foot, square yard, cubic yard, or other unit of measure, by which the bids will be tested. The bids will be compared and each contract awarded at a lump or aggregate sum for the contract.

Blank forms of bids or estimates upon which bids must be made can be obtained upon application therefor, the plans and specifications may be seen and other information obtained at said office. DOUGLAS MATHEWSON, President. jy22,a3

See General Instructions to Bidders on last page, last column, of the "City Record."

SEALED BIDS OR ESTIMATES WILL BE received by the President of the Borough of The Bronx, at his office, Municipal Building, Crotona Park, 177th st. and 3d ave., until 10.30 a. m. on

MONDAY, JULY 31, 1916.

NO. 1. FOR FURNISHING, ASSEMBLING AND ERECTING COMPLETE 535 MALLEABLE CAST IRON STREET SIGN FRAMES, TYPE "A," AND 485 MALLEABLE CAST IRON STREET SIGN FRAMES INCLUDING BRACKET, TYPE "B," EACH FRAME TO CONTAIN TWO ENAMEL STREET SIGNS, AT VARIOUS LOCATIONS IN THE BOROUGH OF THE BRONX.

The time allowed for the completion of the work herein described will be 150 calendar days.

The amount of security required for the performance of the contract will be Thirty-five Hundred Dollars (\$3,500).

The bidder will state the price of each item or article contained in the specifications or schedules herein contained or hereto annexed, per linear foot, square foot, square yard, cubic yard, or other unit of measure, by which the bids will be tested. The bids will be compared and the contract awarded at a lump or aggregate sum for the contract.

Blank forms of bids or estimates upon which bids must be made can be obtained upon application therefor, the plans and specifications may be seen and other information obtained at said office. DOUGLAS MATHEWSON, President. jy19,j1

See General Instructions to Bidders on last page, last column, of the "City Record."

SEALED BIDS OR ESTIMATES WILL BE received by the President of the Borough of The Bronx, at his office, Municipal Building, Crotona Park, 177th st. and 3rd ave., until 10.30 a. m., on

TUESDAY, JULY 25, 1916.

FOR FURNISHING ALL THE LABOR AND MATERIALS NECESSARY FOR ALTERING THE JUDGES' CHAMBERS AND PROVIDING ADDITIONAL JURY ROOM IN THE SUPREME COURT, COUNTY COURT HOUSE, BRONX.

The time allowed for the full completion of the contract will be forty-five (45) working days.

The amount of security required for the performance of the contract will be Two Thousand Dollars (\$2,000).

Blank forms of bids or estimates upon which bids must be made, can be obtained upon application therefor, the plans and specifications may

be seen and other information obtained at said office. DOUGLAS MATHEWSON, President. jy14,j25

See General Instructions to Bidders on last page, last column, of the "City Record."

DEPARTMENT OF EDUCATION.

Auction Sale.

THE DEPARTMENT OF EDUCATION WILL sell at Public School 111 (Storehouse), 31 Vestry st., Manhattan, at 11 a. m. on

FRIDAY, JULY 28, 1916.

THE FOLLOWING LOTS OF OLD AND BROKEN CASTINGS, ETC., AS HEREINAFTER MENTIONED.

Lot No. 1—All old iron castings in west yard.

Lot No. 2—All wood in south end of west yard.

Lot No. 3—All old material at rear of east playground, stacked back of opening into west playground.

Note—This does not include any material on shelves.

Lot No. 4—Quantity of old rugs and carpets on first floor.

The Department of Education will also sell at Public School 54, 104th st. and Amsterdam ave., Manhattan, on the above date, at 1 p. m., the following:

Lot No. 5—About eighty (80) sittings, old double desks and seats.

At Public School 83, 109th and 110th sts., East of 3d ave., Manhattan, on the above date, at 2.30 p. m., the following:

Lot No. 6—About two hundred (200) sittings, old double desks and seats.

At Public School 82, 1st ave. and 70th st., Manhattan, on the above date, at 3.30 p. m., the following:

GROSS TONS OF ANTHRACITE COAL, MORE OR LESS, FOR USE IN THE SCHOOLS IN THE CITY OF NEW YORK, BOROUGH OF MANHATTAN.

The time for the delivery of said coal and supplies and the performance of the contract is by or before May 15, 1917.

The amount of security required for the faithful performance of the contract is thirty (30%) per cent. of the amount of the contract.

The bidder will state the price per gross ton, by which the bids will be tested.

Contract, if awarded, will be awarded to the lowest bidder for the District or item by item, if deemed to be for the best interest of the City.

The Board of Education reserves the right to award the contract by District or item by item if deemed to be for the best interest of the City.

Delivery will be required to be made at the time and in the manner and in such quantities as may be directed.

Bids must be submitted in duplicate, each in a separate envelope.

Blank forms and further information may be obtained at the office of the Superintendent of School Supplies, Board of Education, Park ave. and 59th st., Manhattan.

PATRICK JONES, Superintendent of School Supplies.

Dated, July 13, 1916. jyl3,24

See General Instructions to Bidders on last page, last column, of the "City Record."

SEALED BIDS OR ESTIMATES WILL BE received by the Superintendent of School Buildings at the office of the Department of Education, Park ave. and 59th st., Manhattan, until 11 a. m., on

MONDAY, JULY 24, 1916,

Borough of Manhattan.

FOR SANITARY ALTERATIONS, ETC., AT PUBLIC SCHOOL 82, FIRST AVE. AND 70TH ST., BOROUGH OF MANHATTAN.

The time allowed to complete the whole work will be forty (40) working days, as provided in the contract.

The amount of security required is Four Hundred Dollars (\$400).

The deposit accompanying bid shall be five per cent. of the amount of security.

Blank forms, plans and specifications may be obtained or seen at the office of the Superintendent, at Estimating Room, 9th floor, Hall of the Board of Education, Park ave. and 59th st., Manhattan.

C. B. J. SNYDER, Superintendent of School Buildings.

Dated, July 12, 1916. jyl2,24

See General Instructions to Bidders on last page, last column, of the "City Record."

SEALED BIDS OR ESTIMATES WILL BE received by the Superintendent of School Buildings at the office of the Department of Education, Park ave. and 59th st., Manhattan, until 11 a. m., on

MONDAY, JULY 24, 1916,

Borough of The Bronx.

FOR FIRE PROTECTION WORK AT PUBLIC SCHOOLS 3, 10 AND 12, BOROUGH OF THE BRONX.

The time allowed to complete the whole work on each school will be fifty-five (55) working days, as provided in the contract.

The amount of security required is as follows: P. S. 3, \$4,000; P. S. 10, \$3,000; P. S. 12, \$800.

The deposit accompanying bid on each school shall be five per cent. of the amount of security.

A separate proposal must be submitted for each school and award will be made thereon.

FOR ITEM 1, GENERAL CONSTRUCTION; ITEM 2, PLUMBING AND DRAINAGE; ITEM 3, HEATING AND VENTILATION, AND ITEM 4, ELECTRIC EQUIPMENT, OF ALTERATIONS IN AND ADDITIONS TO PUBLIC SCHOOL 4, ON THE NORTHWESTERLY CORNER OF FULTON AVE. AND E. 173D ST., BOROUGH OF THE BRONX.

The time allowed to complete the whole work of each item will be seventy-five (75) working days, as provided in the contract.

The amount of security required is as follows: Item 1, \$10,000; Item 2, \$5,000; Item 3, \$800; Item 4, \$1,400.

The deposit accompanying bid on each item shall be five per cent. of the amount of security.

A separate proposal must be submitted for each item and award will be made thereon.

FOR FURNITURE, ETC., FOR EVANDER CHILDS HIGH SCHOOL, ON E. 184TH ST. AND FIELD PL., BETWEEN CRESTON AND MORRIS AVES., BOROUGH OF THE BRONX.

The time allowed to complete the whole work on each item will be sixty (60) working days, as provided in the contract.

The amount of security required is as follows: Item 1, \$4,000; Item 2, \$600; Item 3, \$3,000; Item 4, \$2,000; Item 5, \$800; Item 6, \$1,500; Item 7, \$3,000; Item 8, \$1,000; Item 9, \$1,800; Item 10, \$6,000; Item 11, \$3,000.

The deposit accompanying bid on each item shall be five per cent. of the amount of security.

A separate proposal must be submitted for each item and award will be made thereon.

FOR OPERA CHAIRS, DUPLICATE SCHOOL PLAN, AT PUBLIC SCHOOLS 72, 109, 168 AND 171, BOROUGH OF MANHATTAN.

The time allowed to complete the whole work will be thirty (30) working days, as provided in the contract.

The amount of security required is as follows: Item 1, P. S. 72, \$500; Item 2, P. S. 109, \$600; Item 3, P. S. 168, \$600; Item 4, P. S. 171, \$600.

The deposit accompanying bid on each item shall be five per cent. of the amount of security.

A separate proposal must be submitted for each item and award will be made thereon.

Blank forms, plans and specifications may be obtained or seen at the office of the Superintendent, at Estimating Room, 9th floor, Hall of the Board of Education, Park ave. and 59th st., Manhattan.

C. B. J. SNYDER, Superintendent of School Buildings.

Dated, July 12, 1916. jyl2,24

See General Instructions to Bidders on last page, last column, of the "City Record."

SEALED BIDS OR ESTIMATES WILL BE received by the Superintendent of School Buildings at the office of the Department of Education, Park ave. and 59th st., Manhattan, until 11 a. m., on

MONDAY, JULY 24, 1916,

Borough of Brooklyn.

FOR ALTERATIONS, FIRE PROTECTION, SANITARY, HEATING, ELECTRIC WORK, ETC., DUPLICATE SCHOOL PLAN, AT PUBLIC SCHOOLS 50, 72, 110, 125, 174 AND 175, BOROUGH OF BROOKLYN.

The time allowed to complete the whole work of each item on each school will be sixty (60) working days, as provided in the contract.

The amount of security required is as follows: P. S. 50: Item 1, \$3,000; Item 2, \$200; Item 4, \$600. P. S. 72: Item 1, \$3,000; Item 2, \$800; Item 4, \$2,000. P. S. 110: Item 1, \$10,000; Item 2, \$800; Item 3, \$500; Item 4, \$1,000. P. S. 125: Item 1, \$5,000; Item 2, \$1,800; Item 4, \$600. P. S. 174: Item 1, \$1,500; Item 2, \$500. P. S. 175: Item 1, \$2,000; Item 2, \$500.

The deposit accompanying bid on each item shall be five per cent. of the amount of security.

A separate proposal must be submitted for each item and award will be made thereon.

Blank forms, plans and specifications may be obtained or seen at the office of the Superintendent, at Estimating Room, 9th floor, Hall of the Board of Education, Park ave. and 59th st., Manhattan.

C. B. J. SNYDER, Superintendent of School Buildings.

Dated, July 12, 1916. jyl2,24

See General Instructions to Bidders on last page, last column, of the "City Record."

The deposit accompanying bid on each item for each school shall be five per cent. of the amount of security.

A separate proposal must be submitted for each item on each school and award will be made thereon.

FOR FURNITURE, ETC., DUPLICATE SCHOOL PLAN, AT PUBLIC SCHOOLS 50, 72, 110, 125, 174 AND 175, BOROUGH OF BROOKLYN.

The time allowed to complete the whole work on each item will be sixty (60) working days, as provided in the contract.

The amount of security required is as follows: Item 1, \$1,500; Item 2, \$1,000; Item 3, \$1,400; Item 4, \$600; Item 5, \$3,600; Item 6, \$600; Item 7, \$200.

The deposit accompanying bid on each item shall be five per cent. of the amount of security.

A separate proposal must be submitted for each item and award will be made thereon.

Blank forms, plans and specifications may be obtained or seen at the office of the Superintendent, at Estimating Room, 9th floor, Hall of the Board of Education, Park ave. and 59th st., Manhattan, and also at Branch Office, 131 Livingston st., Brooklyn.

C. B. J. SNYDER, Superintendent of School Buildings.

Dated, July 12, 1916. jyl2,24

See General Instructions to Bidders on last page, last column, of the "City Record."

BELLEVUE AND ALLIED HOSPITALS, DEPARTMENT OF PUBLIC CHARITIES, DEPARTMENT OF HEALTH.

Proposals.

SEALED BIDS OR ESTIMATES WILL BE received by Bellevue and Allied Hospitals, Department of Public Charities, Department of Health, at Room 1230, Municipal Building, Manhattan, until 12 noon, on

WEDNESDAY, JULY 26, 1916.

FOR FURNISHING AND DELIVERING MEATS AND POULTRY.

The time for the performance of the contract is on or before Sept. 30, 1916.

The amount of security required is thirty (30) per cent. of the amount of the bid or estimate.

No bid will be considered unless it is accompanied by a deposit. Such deposit shall be in an amount not less than one and one-half (1½) per cent. of the total amount of the bid.

The bidder will state the price per unit, as called for in the schedules of quantities and prices, by which the bids will be tested. The extensions must be made and footed up, as the bids will be read from the total and awards, if made, made to the lowest bidder on each item, as stated in the specifications.

Bids must be submitted in duplicate, each in a separate envelope. No bid will be accepted unless this provision is complied with.

Blank forms and further information may be obtained at Room 1230, Municipal Building, Manhattan.

BOARD OF TRUSTEES, BELLEVUE AND ALLIED HOSPITALS, BY JOHN W. BRANNAN, M.D., President.

DEPARTMENT OF PUBLIC CHARITIES, JOHN A. KINGSBURY, Commissioner.

DEPARTMENT OF HEALTH, HAVEN EMMERSON, Commissioner.

Dated, July 12, 1916. jyl12,26

See General Instructions to Bidders on last page, last column, of the "City Record."

except for the address of the office for receiving and opening bids.

BOROUGH OF MANHATTAN.

Proposals.

SEALED BIDS OR ESTIMATES WILL BE received by the President of the Borough of Manhattan at Room 2032, Municipal Building, Manhattan, until 2 p. m., on

MONDAY, JULY 31, 1916.

FOR THE ALTERATION AND IMPROVEMENT TO SEWER IN PARK AVE., WEST SIDE, BETWEEN 74TH AND 75TH STS., AND BETWEEN 76TH AND 78TH STS.

The engineer's estimate of the quantity and quality of the material, and the nature and extent, as near as possible, of the work required is as follows:

Item 1—234 linear feet of 4' 0" x 2' 8" brick sewer, complete, without reinforced concrete foundation.

Item 2—479 linear feet of 3' 6" x 2' 4" brick sewer, complete, without reinforced concrete foundation.

Item 3—8 manholes, complete, without reinforced concrete foundation.

Item 4—250 linear feet of 6" vitrified pipe risers, complete.

Item 5—48 spurs for house connections.

Item 6—20 cubic yards of rock, class "A," excavated and removed.

Item 7—80 cubic yards of rock, class "B," excavated and removed.

Item 8—1 cubic yard of concrete, class "A."

Item 9—50 cubic yards of concrete, class "B."

Item 10—1 cubic yard of brick masonry.

Item 11—10 cubic yards of extra earth excavation.

Item 12—8,000 pounds of steel reinforcing bars in place.

Item 13—45,000 feet Board Measure of timber and planking for bracing and sheeting.

The time allowed for completing the alteration and improvement to sewer will be sixty (60) consecutive working days.

The amount of security required will be Seven Thousand (\$7,000) Dollars, and the amount of deposit accompanying the bid shall be five per cent. (5%) of the amount of security.

The bidder will state the price for each item or article contained in the specifications or schedules herein contained or hereto annexed, per foot, yard or other unit of measure or article, by which the bid will be tested. The contract, if awarded, will be awarded for the whole work at a lump sum.

Blank forms may be had and the drawings, form of specification and contract may be seen at the offices of the Commissioner of Public Works, Bureau of Sewers, Room 2103, Municipal Building, Manhattan.

MARCUS M. MARKS, President.

Dated, July 20, 1916. jyl20,31

See General Instructions to Bidders on last page, last column, of the "City Record."

SEALED BIDS OR ESTIMATES WILL BE received by the President of the Borough of Manhattan at Room 2032, Municipal Building, Manhattan, until 2 p. m., on

WEDNESDAY, JULY 26, 1916.

NO. 1—FOR REGULATING AND REPAVING WITH GRANITE BLOCK PAVEMENT ON A CONCRETE FOUNDATION THE ROADWAY OF 37TH ST. FROM 7TH AVE. TO 10TH AVE., TOGETHER WITH ALL WORK INCIDENTAL THERETO.

The Engineer's estimate of the amount of work to be done is as follows:

Item 3—2,700 linear feet new 5-inch bluestone curbstone.

Item 3b—60 linear feet new 6-inch granite corner curbstone.

Item 4—2,060 linear feet old curb, redressed.

Item 5—10 square feet concrete sidewalk, Class A.

Item 6—10 linear feet granite headers.

Item 6a—10 linear feet temporary headerstone.

Item 7—1,610 cubic yards concrete.

Item 8—8,100 square yards granite block pavement.

Item 10—15 sewer manhole heads and covers complete.

Item 11—5 covers for sewer manholes.

Item 11a—5 rings for sewer manholes.

Item 12—3 cubic yards brick masonry.

Item 13—3 water manhole heads and covers complete.

Item 14—10 linear feet platform flag, cut to line.

The time allowed for the full completion of the work will be forty-two (42) consecutive working days.

The amount of security required will be \$9,000, and the amount of deposit accompanying the bid shall be five (5) per cent. of the amount of security.

The bidder must deposit with the Borough President, on or before the time of making his bid, samples and affidavit, or the letter in regard to samples and affidavit, as required by the specifications.

NO. 2—FOR REGULATING AND REPAVING WITH SHEET ASPHALT ON A CONCRETE FOUNDATION THE ROADWAY OF MANGIN ST. FROM STANTON ST. TO HOUSTON ST., TOGETHER WITH ALL WORK INCIDENTAL THERETO.

The Engineer's estimate of the amount of work to be done is as follows:

Item 3—530 linear feet new 5-inch bluestone curbstone.

Item 4—60 linear feet old curb, redressed.

Item 5—20 square feet concrete sidewalk, Class A.

Item 6—10 linear feet granite headers.

Item 6a—10 linear feet temporary headerstone.

Item 7—140 cubic yards concrete outside of railroad area.

Item 8—670 square yards sheet asphalt pavement outside of railroad area.

Item 10—2 sewer manhole heads and covers, complete.

Item 11—1 cover for sewer manhole.

Item 11a—1 ring for sewer manhole.

Item 12—3 cubic yards brick masonry.

Item 13—1 water manhole head and cover, complete.

Work in Railroad Area.

Item 7a—60 cubic yards concrete.

Item 8a—370 square yards sheet asphalt pavement.

The time allowed for the full completion of the work will be seventeen (17) consecutive working days.

The amount of security required will be \$600, and the amount of deposit accompanying the bid shall be five (5) per cent. of the amount of security.

The bidder must deposit with the Borough President, on or before the time of making his bid, samples and affidavit, or the letter in regard to samples and affidavit, as required by the specifications.

NO. 3. FOR REGULATING AND REPAVING WITH SHEET ASPHALT FROM CURB TO RAIL AND WITH GRANITE BLOCK PAVEMENT IN TRACKS ON A CONCRETE FOUNDATION THE ROADWAY OF 28TH ST. FROM 9TH AVE. TO 10TH AVE., TOGETHER WITH ALL WORK INCIDENTAL THERETO.

The Engineer's estimate of the amount of work to be done is as follows:

Item 3. 800 linear feet new 5-inch bluestone curbstone.

Item 3b. 20 linear feet new 6-inch granite corner curbstone.

Item 4. 800 linear feet old curb, redressed.

Item 5. 10 square feet concrete sidewalk, Class A.

Item 6. 10 linear feet granite headers.

Item 6a. 10 linear feet temporary headerstone.

Item 7. 320 cubic yards concrete outside of railroad area.

Item 8. 1,870 square yards sheet asphalt pavement outside of railroad area.

Item 9. 80 square yards granite block pavement in approaches.

Item 10. 5 sewer manhole heads and covers, complete.

Item 11. 2 covers for sewer manholes.

Item 11a. 2 rings for sewer manholes.

Item 12. 3 cubic yards brick masonry.

Item 13. 2 water manhole heads and covers, complete.

Work in Railroad Area.

Item 7a. 130 cubic yards concrete.

Item 8a. 360 square yards sheet asphalt pavement.

Item 8b. 410 square yards granite block pavement.

The time allowed for the full completion of the work will be twenty-five (25) consecutive working days.

The amount of security required will be \$1,500, and the amount of deposit accompanying the bid shall be five (5) per cent. of the amount of security.

The bidder must deposit with the Borough President, on or before the time of making his bid, samples and affidavit, or the letter in regard to samples and affidavit, as required by the specifications.

NO. 4. FOR REGULATING AND REPAVING WITH SHEET ASPHALT ON A CONCRETE FOUNDATION THE ROADWAY FROM CURB TO RAIL OF 125TH ST. FROM 3D AVE. TO MANHATTAN ST., TOGETHER WITH ALL WORK INCIDENTAL THERETO.

The Engineer's estimate of the amount of work to be done is as follows:

Item 3. 10,200 linear feet new 6-inch granite curbstone.

Item 3b. 160 linear feet new 6-inch granite corner curbstone.

Item 4. 50 linear feet old curb, redressed.

Item 5. 50 square feet concrete sidewalk, Class A.

Item 6a. 10 linear feet temporary headerstone.

Item 7. 5,400 cubic yards concrete outside of railroad area.

Item 8. 29,200 square yards sheet asphalt pavement outside of railroad area.

Item 9. 200 square yards sheet asphalt pavement in approaches.

Item 10. 54 sewer manhole heads and covers, complete.

Item 11. 17 covers for sewer manholes.

Item 11a. 17 rings for sewer manholes.

Item 12. 3 cubic yards brick masonry.

Item 13. 20 water manhole heads and covers, complete.

Item 14. 170 linear feet platform flag, cut to line.

Work in Railroad Area.

Item 7a. 460 cubic yards concrete.

Item 8a. 2,720 square yards sheet asphalt pavement.

The time allowed for the full completion of the work will be one hundred (100) consecutive working days.

The amount of security required will be \$

Item 3—2 inlets, type "B," complete.
 Item 4—12 inlets, type "C," complete.
 Item 5—190 linear feet of 12-inch basin connections, complete.
 Item 6—1 cubic yard of rock, Class "A," excavated & removed.
 Item 7—7 cubic yards of rock, Class "B," excavated & removed.
 Item 8—1 cubic yard of concrete, Class "A."
 Item 9—1 cubic yard of brick masonry.
 Item 10—3 cubic yards of extra earth excavation.
 Item 11—180 linear feet of 6-inch granite curb, Class "A," set in concrete.
 Item 12—115 linear feet of 6-inch granite curb, Class "B," set in concrete.
 Item 13—12 linear feet of curb reset in concrete.
 Item 14—400 square feet of flagstone sidewalk pavement redressed and relaid.
 Item 15—50 square feet of flagstone sidewalk pavement furnished and laid.
 Item 16—1,500 square feet of concrete sidewalk pavement, laid.
 Item 17—24 square yards of roadway pavement, all kinds, for which double deposit is required.
 Item 18—500 feet board measure of timber and planking for bracing and sheeting.
 The time allowed for constructing and completing the alteration to receiving basins and appurtenances will be twenty-five (25) consecutive working days.
 The amount of security required will be Fourteen Hundred Dollars (\$1,400), and the amount of deposit accompanying the bid shall be five per cent. (5%) of the amount of security.
 The bidder will state the price for each item or article contained in the specifications or schedules herein contained or hereto annexed, per foot, yard, or other unit of measure or article by which the bid will be tested. Each contract, if awarded, will be awarded for the whole work at a lump sum.
 Blank forms may be had and the drawings, form of specification and contract may be seen at the offices of the Commissioner of Public Works, Bureau of Sewers, Room 2103, Municipal Building, Manhattan.

MARCUS M. MARKS, President.
 Dated, July 15, 1916. jy15,26
 See General Instructions to Bidders on last page, last column, of the "City Record."

DEPARTMENT OF DOCKS AND FERRIES.

Proposals.

SEALED BIDS OR ESTIMATES WILL BE received by the Commissioner of Docks at his office, Pier "A," foot of Battery place, North River, Manhattan, until 12 noon on

MONDAY, JULY 31, 1916.

Borough of Manhattan.

FOR DREDGING AT W. 209TH ST., HARLEM RIVER, BOROUGH OF MANHATTAN.
 Class 1—For dredging about 34,000 cubic yards on the north side of W. 209th St. Time allowed for completion, 45 calendar days. Security required, \$5,400.

Class 2—For dredging about 15,000 cubic yards on the south side of W. 209th St. Time allowed for completion, 20 calendar days. Security required, \$2,400.

The bidder shall state, both in writing and in figures, a price per cubic yard for doing all of the work called for in the class on which he desires to bid. Each class of the contract is a separate and distinct contract in itself and awards, if made, will be made in each class to the bidder whose price per cubic yard is the lowest for doing all of the work called for in the class and whose bid is regular in all respects. In case of discrepancy between the written price and that given in figures, the price in writing will be considered as the bid.

Work must be done at the time and in the manner and in such quantities as may be directed.

Blank forms and further information may be obtained and the plans and drawings may be seen at the office of the said Department.
 R. A. C. SMITH, Commissioner of Docks.
 Dated July 17, 1916. jy19,31

See General Instructions to Bidders on last page, last column, of the "City Record."

SEALED BIDS OR ESTIMATES WILL BE received by the Commissioner of Docks at his office, Pier "A," foot of Battery place, North River, Manhattan, until 12 noon on

MONDAY, JULY 31, 1916.

Borough of Manhattan.

FOR DREDGING AND REMOVING ROCK AT THE FOOT OF E. 90TH ST., EAST RIVER, BOROUGH OF MANHATTAN.

The time for the completion of the work and the full performance of the contract is on or before the expiration of ninety (90) calendar days.

The amount of security required is \$6,000.

The bidder shall state, both in writing and in figures, a total price for doing all of the work called for. The contract is entire and for a complete job, and, if awarded, will be awarded to the bidder whose total price is the lowest for doing all of the work and whose bid is regular in all respects. In case of discrepancy between the written price and that given in figures, the price in writing will be considered as the bid.

Work must be done at the time and in the manner directed.

Blank forms and further information may be obtained and the plans and drawings may be seen at the office of the said Department.

R. A. C. SMITH, Commissioner of Docks.
 Dated July 17, 1916. jy19,31

See General Instructions to Bidders on last page, last column, of the "City Record."

SEALED BIDS OR ESTIMATES WILL BE received by the Commissioner of Docks at his office, Pier "A," foot of Battery place, North River, Manhattan, until 12 noon on

MONDAY, JULY 31, 1916.

Borough of Manhattan.

FOR EXTENDING PIER 47, NEAR THE FOOT OF PERRY ST., NORTH RIVER, BOROUGH OF MANHATTAN.

The time for the completion of the work and the full performance of the contract is on or before the expiration of sixty (60) calendar days.

The amount of security required is \$4,800.

The bidder shall state, both in writing and in figures, a total price for the whole work described and specified, as the contract is entire and for a complete job, and, if awarded, will be awarded to the bidder whose price is lowest for doing all of the work called for and whose bid is regular in all respects. In case of discrepancy between the written price and that given in figures, the price in writing will be considered as the bid.

Work must be done at the time and in the manner directed.

Blank forms and further information may be obtained and the plans and drawings may be seen at the office of the said Department.

R. A. C. SMITH, Commissioner of Docks.
 Dated July 17, 1916. jy19,31

See General Instructions to Bidders on last page, last column, of the "City Record."

BELLEVUE AND ALLIED HOSPITALS.

Proposals.

SEALED BIDS OR ESTIMATES WILL BE received by Bellevue and Allied Hospitals at Room 1230, Municipal Building, Manhattan, until 12 noon on

WEDNESDAY, JULY 26, 1916.

FOR FURNISHING AND DELIVERING COAL.

The time for the performance of the contract is on or before March 31, 1917.
 The amount of security required is thirty (30) per cent. of the amount of the bid or estimate. No bid will be considered unless it is accompanied by a deposit. Such deposit shall be in an amount not less than one and one-half (1½) per cent. of the total amount of the bid.

The bidder will state the price per unit, as called for in the schedules of quantities and prices, by which the bids will be tested. The extensions must be made and footed up, as the bids will be read from the total and awards, if made, made to the lowest bidder on each item, as stated in the specifications.

Bids must be submitted in duplicate, each in a separate envelope. No bid will be accepted unless this provision is complied with.

Blank forms and further information may be obtained at Room 1230, Municipal Building, Manhattan.

BOARD OF TRUSTEES, BELLEVUE AND ALLIED HOSPITALS, By JOHN W. BRANNAN, M. D., President. jy14,26

See General Instructions to Bidders on last page, last column, of the "City Record," except for the address of the office for receiving and opening bids.

PUBLIC SERVICE COMMISSION.

Invitation to Contractors.

Installation of Tracks for a Portion of the Broadway-Fourth Avenue Rapid Transit Railroad.

SEALED BIDS OR PROPOSALS FOR THE installation of tracks for a portion of the Broadway-Fourth Avenue Rapid Transit Railroad in the Boroughs of Manhattan and Brooklyn, New York City, will be received by the Public Service Commission for the First District, acting in behalf of The City of New York, at the office of the said Commission at 120 Broadway, Borough of Manhattan, New York City, until the 10th day of August, 1916, at eleven thirty (11:30) o'clock a. m., at which time and place or at a later date to be fixed by the said Commission, the proposals will be publicly opened.

The portion of said Rapid Transit Railroad for which said tracks are to be installed is divided into three parts, which are designated Broadway Division, Canal Street Division and Montague Street Division, respectively, and are briefly described as follows:

Broadway Division: Beginning under Seventh avenue in the Borough of Manhattan, in the City of New York, at about its intersection with W. 59th st.; thence extending southerly under Seventh ave. to Broadway; thence southerly under Broadway, Union sq. and Broadway to a point north of Vesey st.; thence southerly through private property to Vesey st.; thence westerly through Vesey st. and curving southerly through private property to Church st.; thence southerly under Church st. to a point about 590 feet south of the southerly street line of Rector st.

Canal Street Division: Beginning under Broadway in the Borough of Manhattan, near Canal st.; extending thence southerly under private property to Canal st.; thence easterly under Canal st. to a connection with the existing two northerly lower level tracks on the Manhattan approach of the Manhattan Bridge.

Montague Street Division: Beginning under Church st. in the Borough of Manhattan at a point about 590 feet south of the southerly street line of Rector st.; thence continuing southerly under Church st. and Trinity pl. to Morris st.; thence easterly through private property to and under Broadway to Whitehall st.; thence easterly under Whitehall st. to the East River and under the East River and private property to Montague st. in the Borough of Brooklyn; thence easterly under Montague st. to Fulton st.; thence southerly under Fulton st. and easterly under private property, Willoughby st. and private property to a connection with the existing tracks of the Fourth Avenue Rapid Transit Railroad in the Flatbush Avenue Extension at Prince st.

The Contractor will not be required to furnish or install electrical or signal material or apparatus. The City will furnish to the Contractor certain materials which are to form a part of the completed tracks. The Contractor shall handle and transport the materials supplied by the City and shall furnish all other labor and materials for the complete installation of the tracks.

The Contractor must begin actual work within 30 days after the delivery of the contract and must be prepared, if ordered by the Commission, to prosecute the work simultaneously north and south from Canal Street on the Broadway Division and west from the Manhattan Bridge on the Canal Street Division. The tracks shall be laid and completed at a rate which will average 500 feet or, at the option of the Commission, 1,000 feet of single track per day during any month.

A fuller description of the work and other requirements, provisions, details and specifications are given in the Information for Contractors and in the forms of contract, specifications, contract drawings, bond and Contractor's Proposal, which are to be deemed a part of this Invitation and copies of which may be inspected and purchased at said office of said Commission.

The receipt of bids will be subject to the requirements specified in said Information for Contractors.

New York, July 20, 1916.
 PUBLIC SERVICE COMMISSION FOR THE FIRST DISTRICT, By OSCAR S. STRAUS, Chairman.
 JAMES B. WALKER, Secretary. jy22,10

DEPARTMENT OF PUBLIC CHARITIES.

Proposals.

SEALED BIDS OR ESTIMATES WILL BE received by the Department of Public Charities, 10th floor, Municipal Building, Manhattan, until 10.30 a. m., on

WEDNESDAY, AUGUST 2, 1916.

FOR FURNISHING AND DELIVERING FORAGE.

The time for the performance of the contract is up to and including Aug. 31, 1916.

The amount of the security required for the performance of the contract is thirty (30) per cent. of the amount of the contract.

No bid will be considered unless it is accompanied by a deposit, which shall be in an amount not less than one and one-half (1½) per cent. of the total amount of the bid.

The bidder will state the price per 100 pounds or other designated unit, by which the bids will be tested. The extensions must be made and

footed up, as the bids will be read from the total and award made to the lowest bidder on the class entire, as stated in the specifications.

Bids must be submitted in duplicate, each in a separate envelope. No bid will be accepted unless this provision is complied with.

Blank forms and further information may be obtained at the office of the Purchasing Agent of the Department, 10th floor, Municipal Building, Manhattan.

JOHN A. KINGSBURY, Commissioner. jy22,10

See General Instructions to Bidders on last page, last column, of the "City Record."

SEALED BIDS OR ESTIMATES WILL BE received by the Department of Public Charities, 10th floor, Municipal Building, Manhattan, until 10.30 a. m., on

MONDAY, JULY 31, 1916.

FOR FURNISHING ALL THE LABOR AND MATERIALS REQUIRED FOR:

A NEW HEATING SYSTEM IN THE PATHOLOGICAL LABORATORY.

A NEW HEATING SYSTEM IN THE TWO TOILET TOWERS, WOMEN'S DIVISION, MAIN HOSPITAL BUILDING.

ALTERATIONS TO HEATING SYSTEM IN SOLARIUM IN THE CITY HOSPITAL DISTRICT, BLACKWELL'S ISLAND, THE CITY OF NEW YORK.

The time allowed for doing and completing the entire work and the full performance of the contract is ninety (90) consecutive working days.

The security required will be One Thousand Dollars (\$1,000).

Certified check or cash in the sum of Fifty Dollars (\$50) must accompany bid.

The bidder will state one aggregate price for the whole work described and specified, as the contract is entire for a complete job.

Blank forms and further information may be obtained at the office of the Purchasing Agent of the Department, 10th floor, Municipal Building, Manhattan, where plans and specifications may be seen.

JOHN A. KINGSBURY, Commissioner. jy19,31

See General Instructions to Bidders on last page, last column, of the "City Record."

SEALED BIDS OR ESTIMATES WILL BE received by the Department of Public Charities, 10th floor, Municipal Building, Manhattan, until 10.30 a. m., on

FRIDAY, JULY 28, 1916.

FOR FURNISHING AND DELIVERING:

CONTRACT NO. 1—17,833 GROSS TONS ANTHRACITE COAL, 7,600 GROSS TONS SEMI-BITUMINOUS COAL AND 400 GROSS TONS GAS COAL.

CONTRACT NO. 2—21,910 GROSS TONS ANTHRACITE COAL, 8,800 GROSS TONS SEMI-BITUMINOUS COAL AND 250 GROSS TONS GAS COAL.

The time for the performance of Contract No. 1 is up to and including Dec. 31, 1916, and for Contract No. 2 is up to and including March 31, 1917, as stated in the specifications.

The amount of the security required for the performance of the contract is thirty (30) per cent. of the amount of the contract.

No bid will be considered unless it is accompanied by a deposit, which shall be in an amount not less than one and one-half (1½) per cent. of the total amount of the bid.

The bidder will state the price per gross ton, by which the bids will be tested. The extensions must be made and footed up, as the bids will be read from the total and awards made to the lowest bidder on each line or item, as stated in the specifications.

Bids must be submitted in duplicate, each in a separate envelope. No bid will be accepted unless this provision is complied with.

Blank forms and further information may be obtained at the office of the Purchasing Agent of the Department, 10th floor, Municipal Building, Manhattan.

JOHN A. KINGSBURY, Commissioner. jy18,28

See General Instructions to Bidders on last page, last column, of the "City Record."

SEALED BIDS OR ESTIMATES WILL BE received by the Department of Public Charities, 10th floor, Municipal Building, Manhattan, until 10.30 a. m., on

WEDNESDAY, JULY 26, 1916.

FOR FURNISHING ALL THE LABOR AND MATERIALS REQUIRED FOR FIRE PROTECTION WORK IN THE GROUPS OF BUILDINGS UNDER THE JURISDICTION OF THE DEPARTMENT OF PUBLIC CHARITIES, EXCEPTING THOSE ON RANDALL'S ISLAND, AND AT THE NEW YORK CITY FARM COLONY, BOROUGH OF RICHMOND.

The time allowed for the completion of the work and full performance of the contract is sixty (60) consecutive working days for Groups I and VII; seventy-five (75) consecutive working days for Groups II, III and VI; and ten (10) consecutive working days for Groups VIII and IX.

The security required will be forty thousand dollars (\$40,000).

Certified check or cash in the sum of two thousand dollars (\$2,000) must accompany bid.

The bidder shall state a separate price for each group described and specified and award will be made to the lowest bidder in the aggregate for the entire work included in all the groups combined.

Blank forms and further information may be obtained at the office of the Purchasing Agent of the Department, 10th floor, Municipal Building, Manhattan, where plans and specifications may be seen.

JOHN A. KINGSBURY, Commissioner. jy11,26

See General Instructions to Bidders on last page, last column, of the "City Record."

SEALED BIDS OR ESTIMATES WILL BE received by the Department of Public Charities, 10th floor, Municipal Building, Manhattan, until 10.30 a. m., on

WEDNESDAY, JULY 26, 1916.

FOR FURNISHING ALL THE LABOR AND MATERIALS REQUIRED FOR FIRE PROTECTION WORK IN THE GROUPS OF BUILDINGS UNDER THE JURISDICTION OF THE DEPARTMENT OF PUBLIC CHARITIES, EXCEPTING THOSE ON RANDALL'S ISLAND, AND AT THE NEW YORK CITY FARM COLONY, BOROUGH OF RICHMOND.

The time allowed for the completion of the work and full performance of the contract is sixty (60) consecutive working days for Groups I and VII; seventy-five (75) consecutive working days for Groups II, III and VI; and ten (10) consecutive working days for Groups VIII and IX.

The security required will be forty thousand dollars (\$40,000).

Certified check or cash in the sum of two thousand dollars (\$2,000) must accompany bid.

The bidder shall state a separate price for each group described and specified and award will be made to the lowest bidder in the aggregate for the entire work included in all the groups combined.

Blank forms and further information may be obtained at the office of the Purchasing Agent of the Department, 10th floor, Municipal Building, Manhattan, where plans and specifications may be seen.

JOHN A. KINGSBURY, Commissioner. jy11,26

See General Instructions to Bidders on last page, last column, of the "City Record."

SEALED BIDS OR ESTIMATES WILL BE received by the Department of Public Charities, 10th floor, Municipal Building, Manhattan, until 10.30 a. m., on

WEDNESDAY, JULY 26, 1916.

FOR FURNISHING ALL THE LABOR AND MATERIALS REQUIRED FOR FIRE PROTECTION WORK IN THE GROUPS OF BUILDINGS UNDER THE JURISDICTION OF THE DEPARTMENT OF PUBLIC CHARITIES, EXCEPTING THOSE ON RANDALL'S ISLAND, AND AT THE NEW YORK CITY FARM COLONY, BOROUGH OF RICHMOND.

The time allowed for the completion of the work and full performance of the contract is sixty (60) consecutive working days for Groups I and VII; seventy-five (75) consecutive working days for Groups II, III and VI; and ten (10) consecutive working days for Groups VIII and IX.

The security required will be forty thousand dollars (\$40,000).

Certified check or cash in the sum of two thousand dollars (\$2,000) must accompany bid.

The bidder shall state a separate price for each group described and specified and award will be made to the lowest bidder in the aggregate for the entire work included in all the groups combined.

Blank forms and further information may be obtained at the office of the Purchasing Agent of the Department, 10th floor, Municipal Building, Manhattan, where plans and specifications may be seen.

JOHN A. KINGSBURY, Commissioner. jy11,26

See General Instructions to Bidders on last page, last column, of the "City Record."

SEALED BIDS OR ESTIMATES WILL BE received by the Department of Public Charities, 10th floor, Municipal Building, Manhattan, until 10.30 a. m., on

WEDNESDAY, JULY 26, 1916.

FOR FURNISHING ALL THE LABOR AND MATERIALS REQUIRED FOR FIRE PROTECTION WORK IN THE GROUPS OF BUILDINGS UNDER THE JURISDICTION OF THE DEPARTMENT OF PUBLIC CHARITIES, EXCEPTING THOSE ON RANDALL'S ISLAND, AND AT THE NEW YORK CITY FARM COLONY, BOROUGH OF RICHMOND.

The time allowed for the completion of the work and full performance of the contract is sixty (60) consecutive working days for Groups I and VII; seventy-five (75) consecutive working days for Groups II, III and VI; and ten (10) consecutive working days for Groups VIII and IX.

The security required will be forty thousand dollars (\$40,000).

Certified check or cash in the sum of two thousand dollars (\$2,000) must accompany bid.

The bidder shall state a separate price for each group described and specified and award will be made to the lowest bidder in the aggregate for the entire work included in all the groups combined.

Blank forms and further information may be obtained at the office of the Purchasing Agent of the Department, 10th floor, Municipal Building, Manhattan, where plans and specifications may be seen.

JOHN A. KINGSBURY, Commissioner. jy11,26

See General Instructions to Bidders on last page, last column, of the "City Record."

SEALED BIDS OR ESTIMATES WILL BE received by the Department of Public Charities, 10th floor, Municipal Building, Manhattan, until 10.30 a. m., on

WEDNESDAY, JULY 26, 1916.

FOR FURNISHING ALL THE LABOR AND MATERIALS REQUIRED FOR FIRE PROTECTION WORK IN THE GROUPS OF BUILDINGS UNDER THE JURISDICTION OF THE DEPARTMENT OF PUBLIC CHARITIES, EXCEPTING THOSE ON RANDALL'S ISLAND, AND AT THE NEW YORK CITY FARM COLONY, BOROUGH OF RICHMOND.

The time allowed for the completion of the work and full performance of the contract is sixty (60) consecutive working days for Groups I and VII; seventy-five (75) consecutive working days for Groups II, III and VI; and ten (10) consecutive working days for Groups VIII and IX.

The security required will be forty thousand dollars (\$40,000).

Certified check or cash in the sum of two thousand dollars (\$2,000) must accompany bid.

The bidder shall state a separate price for each group described and specified and award will be made to the lowest bidder in the aggregate for the entire work included in all the groups combined.

Blank forms and further information may be obtained at the office of the Purchasing Agent of the Department, 10th floor, Municipal Building, Manhattan, where plans and specifications may be seen.

JOHN A. KINGSBURY, Commissioner. jy11,26

Proposals.

SEALED BIDS OR ESTIMATES WILL BE received by the Commissioner of Correction at Municipal Building, Manhattan, until 11 a. m. on

SATURDAY, JULY 29, 1916.

FURNISHING AND DELIVERING FRESH AND SALT MEATS TO NEW HAMPTON FARMS, NEW HAMPTON, ORANGE COUNTY, NEW YORK.

The time for the delivery of the articles, materials and supplies and the performance of the contract is by or before Sept. 30, 1916.

The amount of security required is thirty (30) per cent. of the amount of the bid or estimate.

The bidder will state the price for each item or article contained in the specifications or schedules herein contained or hereto annexed, per pound, by which the bids will be tested. The extensions must be made and footed up, as the bids will be read from the totals and awards made to the lowest bidder on each item.

Bids must be submitted in duplicate, each in a separate envelope. No bid will be accepted unless this provision is complied with.

Delivery will be required to be made at the time and in the manner and in such quantities as may be directed.

Blank forms and further information may be obtained at the office of the Department of Correction, Municipal Building, Manhattan.

BURDETTE G. LEWIS, Commissioner. jy19,29

See General Instructions to Bidders on last page, last column, of the "City Record."

DEPARTMENT OF WATER SUPPLY, GAS AND ELECTRICITY.

Proposals.

SEALED BIDS OR ESTIMATES WILL BE received by the Commissioner of Water Supply, Gas and Electricity at room 2351, Municipal Building, Manhattan, until 2 p. m., on

TUESDAY, JULY 25, 1916.

Boroughs of Manhattan and The Bronx.

FOR HAULING AND LAYING WATER MAINS AND APPURTENANCES IN UNIVERSITY AVE., BOROUGH OF THE BRONX.

The time allowed for doing and completing the entire work is thirty (30) consecutive working days.

The amount in which security is required for the performance of the contract is Two Thousand (\$2,000) Dollars.

The bidder will state the price per unit of each item of work, materials or supplies

This will be one contract for the entire Borough of the Bronx.

The amount of security required will be Twenty-five Thousand Dollars (\$25,000).

Borough of Brooklyn.

NO. 4. FOR FURNISHING ALL THE LABOR, EQUIPMENT AND APPLIANCES REQUIRED FOR THE REMOVAL OF SNOW AND ICE DURING THE WINTER SEASON OF 1916-1917.

This will be one contract for the entire Borough of Brooklyn.

The amount of security required will be One Hundred Thousand Dollars (\$100,000).

NO. 5. FOR FURNISHING ALL THE LABOR, EQUIPMENT AND APPLIANCES REQUIRED FOR THE REMOVAL OF SNOW AND ICE DURING THE WINTER SEASON OF 1916-1917, BY SNOW REMOVAL DISTRICTS.

Under this form of contract the Borough of Brooklyn will be divided into four (4) Snow Removal Districts, and the contract, if let, will be let for each of these districts.

The amount of security required will be Twenty-five Thousand Dollars (\$25,000) for each of the Snow Removal Districts.

The time for the completion of the work and the full performance of the contracts will be on or before April 15, 1917.

A deposit of 5% of the amount of the bond must accompany each bid.

Awards, if made, will be made as provided by law.

The bidder will state the price per cubic yard for the removal of snow and ice in writing as well as in figures.

Blank forms and further information may be obtained at the office of the Department of Street Cleaning, Room 1247, Municipal Building, Manhattan.

J. T. FETHERSTON, Commissioner.

Dated July 13, 1916. jy15,27

See General Instructions to Bidders on last page, last column, of the "City Record."

BOARD OF ESTIMATE AND APPOINTMENT.

Notices of Public Hearings.

PUBLIC IMPROVEMENT MATTERS.

NOTICE IS HEREBY GIVEN THAT AT THE meeting of the Board of Estimate and Apportionment, held on June 23, 1916 (Cal. No. 129), the following resolutions were adopted:

Whereas, the Board of Estimate and Apportionment is considering the advisability of amending the proceeding authorized by said Board on May 4, 1911, for acquiring title to Chicago street from Corona avenue to Queens Boulevard; Toledo avenue from South Railroad avenue to Queens Boulevard; Parcel street from Gay street to Corona avenue; Medina place from Gerry avenue to Corona avenue; and the Public place bounded by Chicago street, Justice street and Laconia street, Borough of Queens, so as to relate to Chicago street from Corona avenue to Queens Boulevard; Toledo street from Corona avenue to Queens Boulevard; Parcel street from Gay street to Corona avenue; Medina place from Gerry avenue to Corona avenue; and the Public place bounded by Chicago street, Justice street and Laconia street.

Resolved, that the Board of Estimate and Apportionment, in pursuance of the provisions of the Greater New York Charter, as amended, hereby gives notice that the following is the proposed modified district of assessment for benefit in this proposed amended proceeding:

Beginning at a point on the prolongation of a line midway between Gay street and Hanover avenue, as these streets are laid out between Corona avenue and Hammond place, distant 100 feet northerly from the northerly line of Corona avenue, the said distance being measured at right angles to Corona avenue, and running thence southwardly along the said line midway between Gay street and Hanover avenue and along the prolongation of the said line, to the intersection with the prolongation of a line midway between Toledo street and Gay street; thence southwardly along the said line midway between Toledo street and Gay street and along the prolongation of the said line, to the intersection with a line midway between Gerry avenue and Maurice avenue; thence eastwardly along the said line midway between Gerry avenue and Maurice avenue to the intersection with a line midway between Toledo street and Hanover avenue; thence southwardly along the said line midway between Toledo street and Hanover avenue to the intersection with a line bisecting the angle formed by the intersection of the prolongations of the center lines of Toledo street and Hanover avenue, as these streets are laid out between Norfolk street and Orantes street; thence southwardly along the said bisecting line to the intersection with a line midway between Palmer street and Rodman street; thence westwardly along the said line midway between Palmer street and Rodman street to the intersection with the northeasterly line of Queens Boulevard; thence southwestwardly at right angles to Queens Boulevard to a point distant 100 feet southwardly from the said line midway between Toledo street and Hanover avenue to a point on the southeasterly line of Woodhaven avenue, where it is intersected by the prolongation of a line distant 100 feet southwardly from and parallel with the southeasterly line of Queens Boulevard, as this street is laid out between Cutler street and Buskirk place, the said distance being measured at right angles to Queens Boulevard; thence northwardly along the said line parallel with Queens Boulevard and along the prolongation of the said line, to the intersection with the prolongation of a line distant 290 feet westerly from and parallel with the westerly line of Corona street as this street is laid out between Laconia street and Martense street, the said distance being measured at right angles to Chicago street; thence northwardly along the said line parallel with Chicago street, and along the prolongation of the said line, to the intersection with the prolongation of a line distant 100 feet northeasterly from and parallel with the northeasterly line of Roach place, the said distance being measured at right angles to Roach place; thence northwardly along the said line parallel with Roach place and along the prolongation of the said line, to a point distant 100 feet northerly from the northerly line of Corona avenue; thence easterly eastwardly and always distant 100 feet northerly from and parallel with the northerly line of Corona avenue to the point or place of beginning.

Resolved, that this Board consider the proposed modified district of assessment at a meeting of the Board to be held in the City Hall, Borough of Manhattan, on Thursday, July 27, 1916, at 10.30 o'clock a. m., and that at the same time and place a public hearing thereon will then and there be had.

Resolved, that the Secretary of this Board cause these resolutions and a notice to all persons affected thereby to be published in the City Record for ten days continuously, Sundays and legal holidays excepted, prior to the 27th day of July, 1916.

Dated, July 14, 1916.

JOSEPH HAAG, Secretary, Board of Estimate and Apportionment, Municipal Building, Telephone, 4560 Worth. jy14,25

NOTICE IS HEREBY GIVEN THAT AT THE meeting of the Board of Estimate and Apportionment held on July 7, 1916 (Cal. No. 2), the following resolutions were adopted:

Whereas, the Board of Estimate and Apportionment by resolution adopted on March 7, 1912, authorized a proceeding for acquiring title to the real property required for the widening of Flatbush Avenue Extension between Concord street and Nassau Street, in the Borough of Brooklyn, and directed that 50% of the entire cost and expense of the proceeding be borne and paid by the City of New York, and that the remainder thereof be assessed upon an area deemed to be benefited by the improvement and described in the resolution authorizing the proceeding; and

Whereas, the Board of Estimate and Apportionment is considering the advisability of reconsidering its action with respect to the distribution of the cost and expense of the proceeding and of making a new determination concerning the same, pursuant to the provisions of Section 247 of the Greater New York Charter, as amended by Chapter 512 of the Laws of 1915, by placing 50% of the entire cost and expense of the proceeding upon the City of New York. (This 50% to be in addition to and not to include the amount already placed upon the City by the Commissioner of Assessment as representing one-third of the building damage); by placing 35% of the entire cost and expense upon the Borough of Brooklyn. (This 35% so to be placed upon the Borough of Brooklyn to be collected with the taxes upon the real property in said Borough becoming due and payable in the next succeeding year after the cost and expense of the improvement shall have been fixed and determined); and by placing the remainder of the entire cost and expense of the proceeding upon the following area of assessment:

Beginning at a point on the easterly line of Bridge street where it is intersected by a line midway between High street and Nassau street, and running thence eastwardly along the said line midway between High street and Nassau street to the intersection with the prolongation of a line midway between Bridge street and Duffield street; thence southwardly along the said line midway between Bridge street and Duffield street and along the prolongation of the said line to the intersection with a line always distant 100 feet easterly from and parallel with the easterly line of Flatbush avenue, the said distance being measured at right angles to

City Record for ten days continuously, Sundays and legal holidays excepted, prior to Thursday, July 27, 1916.

Dated, July 14, 1916.

JOSEPH HAAG, Secretary, Municipal Building, Telephone, 4560 Worth. jy14,25

NOTICE IS HEREBY GIVEN THAT THE

Board of Estimate and Apportionment of The City of New York, deeming it for the public interest so to do, proposes to change the map or plan of The City of New York so as to establish lines and grades for the street system within the territory bounded by Bement avenue, Forest avenue, Bard avenue and Upland avenue, and change the grades of Forest avenue, between Davis avenue and Bard avenue, Borough of Richmond, and that a meeting of said Board will be held in the Old Council Chamber, City Hall, Borough of Manhattan, City of New York, on Thursday, July 27, 1916, at 10.30 o'clock a. m., at which such proposed change will be considered by said Board; all of which is more particularly set forth and described in the following resolutions adopted by the Board on June 23, 1916 (Cal. No. 146), notice of the adoption of which is hereby given, viz.:

Resolved, That the Board of Estimate and Apportionment of The City of New York, in pursuance of the provisions of Section 442 of the Greater New York Charter as amended, deeming it for the public interest so to do, proposes to change the map or plan of The City of New York, by establishing lines and grades for the street system within the territory bounded by Bement avenue, Forest avenue, Bard avenue and Upland avenue, and changing the grades of Forest avenue, between Davis avenue and Bard avenue, Borough of Richmond, which proposed change is more particularly shown upon a map or plan bearing the signature of the President of the Borough, and dated June 19, 1916.

Resolved, That this Board consider the proposed change at a meeting of the Board, to be held in the City Hall, Borough of Manhattan, City of New York, on Thursday, July 27, 1916, at 10.30 o'clock a. m.

Resolved, That the Secretary of this Board cause these resolutions, and a notice to all persons affected thereby that the proposed change will be considered at a meeting of the Board to be held at the aforesaid time and place, to be published in the City Record for ten days continuously, Sundays and legal holidays excepted, prior to the 27th day of July, 1916.

Dated, July 14, 1916.

JOSEPH HAAG, Secretary, Board of Estimate and Apportionment, Municipal Building, Telephone, 4560 Worth. jy14,25

NOTICE IS HEREBY GIVEN THAT THE

Board of Estimate and Apportionment of The City of New York, deeming it for the public interest so to do, proposes to change the map or plan of The City of New York so as to change the lines and grades of the street system within the territory bounded by White Plains road, Cranford avenue, Wilder avenue, Nereid avenue, Barnes avenue and East 239th street, Borough of The Bronx, and that a meeting of said Board will be held in the Old Council Chamber, City Hall, Borough of Manhattan, City of New York, on Thursday, July 27, 1916, at 10.30 o'clock a. m., at which such proposed change will be considered by said Board; all of which is more particularly set forth and described in the following resolutions adopted by the Board on June 23, 1916 (Cal. No. 152), notice of the adoption of which is hereby given, viz.:

Resolved, That the Board of Estimate and Apportionment of The City of New York, in pursuance of the provisions of Section 442 of the Greater New York Charter as amended, deeming it for the public interest so to do, proposes to change the map or plan of The City of New York, by changing the lines and grades of the street system within the territory bounded by White Plains road, Cranford avenue, Wilder avenue, Nereid avenue, Barnes avenue and East 239th street, in the Borough of The Bronx, City of New York, which proposed change is more particularly shown upon a map or plan bearing the signature of the President of the Borough, and dated June 22, 1916.

Resolved, That this Board consider the proposed change at a meeting of the Board, to be held in the City Hall, Borough of Manhattan, City of New York, on Thursday, July 27, 1916, at 10.30 o'clock a. m.

Resolved, That the Secretary of this Board cause these resolutions, and a notice to all persons affected thereby that the proposed change will be considered at a meeting of the Board to be held at the aforesaid time and place, to be published in the City Record for ten days continuously, Sundays and legal holidays excepted, prior to the 27th day of July, 1916.

Dated, July 14, 1916.

JOSEPH HAAG, Secretary, Board of Estimate and Apportionment, Municipal Building, Telephone, 4560 Worth. jy14,25

NOTICE IS HEREBY GIVEN THAT AT THE meeting of the Board of Estimate and Apportionment held on July 7, 1916 (Cal. No. 2), the following resolutions were adopted:

Whereas, the Board of Estimate and Apportionment by resolution adopted on March 7, 1912, authorized a proceeding for acquiring title to the real property required for the widening of Flatbush Avenue Extension between Concord street and Nassau Street, in the Borough of Brooklyn, and directed that 50% of the entire cost and expense of the proceeding be borne and paid by the City of New York, and that the remainder thereof be assessed upon an area deemed to be benefited by the improvement and described in the resolution authorizing the proceeding; and

Whereas, the Board of Estimate and Apportionment is considering the advisability of reconsidering its action with respect to the distribution of the cost and expense of the proceeding and of making a new determination concerning the same, pursuant to the provisions of Section 247 of the Greater New York Charter, as amended by Chapter 512 of the Laws of 1915, by placing 50% of the entire cost and expense of the proceeding upon the City of New York. (This 50% to be in addition to and not to include the amount already placed upon the City by the Commissioner of Assessment as representing one-third of the building damage); by placing 35% of the entire cost and expense upon the Borough of Brooklyn. (This 35% so to be placed upon the Borough of Brooklyn to be collected with the taxes upon the real property in said Borough becoming due and payable in the next succeeding year after the cost and expense of the improvement shall have been fixed and determined); and by placing the remainder of the entire cost and expense of the proceeding upon the following area of assessment:

Beginning at a point on the easterly line of Bridge street where it is intersected by a line midway between High street and Nassau street, and running thence eastwardly along the said line midway between High street and Nassau street to the intersection with the prolongation of a line midway between Bridge street and Duffield street; thence southwardly along the said line midway between Bridge street and Duffield street and along the prolongation of the said line to the intersection with a line always distant 100 feet easterly from and parallel with the easterly line of Flatbush avenue, the said distance being measured at right angles to

Flatbush avenue; thence southwardly along the said line parallel with Flatbush avenue and always distant 100 feet therefrom to a point distant 100 feet southwardly from the southwesterly line of Fulton street, the said distance being measured at right angles to Fulton street; thence northwardly and always distant 100 feet southwardly from and parallel with the southwesterly line of Fulton street to the intersection with a line always distant 100 feet westerly from and parallel with the westerly line of Flatbush avenue, the said distance being measured at right angles to Flatbush avenue; thence northwardly along the said line parallel with Flatbush avenue and always distant 100 feet therefrom to the intersection with a line midway between Chapel street and Cathedral place; thence westwardly along the said line midway between Chapel street and Cathedral place to the intersection with the prolongation of a line midway between Jay street and Bridge street, as these streets are laid out immediately south of Cathedral place; thence northwardly along the prolongation of the said line midway between Jay street and Bridge street to the intersection with a line midway between Concord street and Chapel street; thence westwardly along the said line midway between Concord street and Chapel street to the intersection with a line midway between Pearl street and Jay street; thence northwardly along the said line midway between Pearl street and Jay street to the intersection with a line midway between High street and Nassau street; thence eastwardly along the said line midway between High street and Nassau street to the intersection with the westerly line of Jay street; thence southwardly along the westerly line of Jay street to the intersection with the northerly line of Nassau street; thence eastwardly along the northerly line of Nassau street to the intersection with the easterly line of Bridge street; thence northwardly along the easterly line of Bridge street to the point or place of beginning.

Resolved, that this Board consider the proposed redistribution of the cost and expense of the proceeding at a meeting of the Board to be held in the City Hall, Borough of Manhattan, City of New York, on Thursday, July 27, 1916, at 10.30 o'clock a. m., and that at the same time and place a public hearing thereon will then and there be had.

Resolved, that the Secretary of this Board cause these resolutions and a notice to all persons affected thereby to be published in the City Record and in the Corporation Newspapers for ten days continuously, Sundays and legal holidays excepted, prior to Thursday, July 27, 1916.

JOSEPH HAAG, Secretary, Municipal Building, Telephone, 4560 Worth. jy14,25

NOTICE IS HEREBY GIVEN THAT AT THE

meeting of the Board of Estimate and Apportionment held on July 7, 1916 (Cal. No. 104), the following resolutions were adopted:

Whereas, the Board of Estimate and Apportionment proposes to initiate proceedings for regulating and reregulating, grading and regrading, curbing and recurburing and flagging and reflagging New Utrecht avenue from 39th street to 63rd street; and for paving with granite block (permanent pavement) the space between the tracks of the Nassau Electric Railroad Company and the tracks of the New York Central and Hudson River Railroad, the rails of the tracks and two feet outside of the outer rails, and for paving with asphalt (permanent pavement) the remaining space within the roadway, excepting from the area to be paved so much of it as falls within the space heretofore paved, Borough of Brooklyn; and

Whereas, the cost of the proposed improvement, which is estimated to be \$70,000, is to be assessed upon the property deemed to be benefited thereby, the assessed valuation of which property is estimated to be \$1,623,000; be it

Resolved, that the Board of Estimate and Apportionment hold a public hearing in Room 16, City Hall, Borough of Manhattan, on Thursday, July 27, 1916, at 10.30 o'clock a. m., at which all persons interested in the proposed improvement and assessment thereof will be afforded an opportunity to be heard thereon.

Resolved, that the Secretary of this Board cause these resolutions and a notice to all persons affected thereby to be published in the City Record and the Corporation Newspapers for ten days, exclusive of Sundays and legal holidays, prior to the 27th day of July, 1916.

Dated, July 14, 1916.

JOSEPH HAAG, Secretary, Municipal Building, Telephone, 4560 Worth. jy14,25

NOTICE IS HEREBY GIVEN THAT THE

Board of Estimate and Apportionment of The City of New York, deeming it for the public interest so to do, proposes to change the map or plan of The City of New York so as to change the lines and grades of 12th avenue, between West 42nd street and West 51st street; change the grades of the street system within the territory bounded by West 42nd street, the Hudson River, West 51st street and 11th avenue; and discontinue the street system heretofore laid out west of the westerly line of 12th avenue as now proposed, Borough of Manhattan, and that a meeting of said Board will be held in the Old Council Chamber, City Hall, Borough of Manhattan, City of New York, on Thursday, July 27, 1916, at 10.30 o'clock a. m., at which such proposed change will be considered by said Board; all of which is more particularly set forth and described in the following resolutions adopted by the Board on July 7, 1916 (Cal. No. 173), notice of the adoption of which is hereby given, viz.:

Resolved, That the Board of Estimate and Apportionment of The City of New York, in pursuance of the provisions of Section 442 of the Greater New York Charter as amended, deeming it for the public interest so to do, proposes to change the map or plan of The City of New York, by changing the lines and grades of 12th avenue, between the southerly line of West 42nd street and the northerly line of West 51st street; by changing the grades of the street system within the territory bounded by West 42nd street, the bulkhead line of the Hudson River, West 51st street and 11th avenue; and by closing and discontinuing those portions of West 42nd street, West 43rd street, West 44th street, West 45th street, West 46th street, West 47th street, West 48th street, West 49th street, West 50th street, and West 51st street, and that portion of 12th avenue between the southerly line of West 42nd street and the northerly line of West 51st street located west of the westerly line of 12th avenue as now proposed, Borough of Manhattan, which proposed change is more particularly shown upon a map or plan bearing the signature of the President of the Borough and dated June 20, 1916.

Resolved, That this Board consider the proposed change at a meeting of the Board, to be held in the City Hall, Borough of Manhattan, City of New York, on Thursday, July 27, 1916, at 10.30 o'clock a. m.

Resolved, That the Secretary of this Board cause these resolutions, and a notice to all persons affected thereby that the proposed change will be considered at a meeting of the Board to be held at the aforesaid time and place, to be published in the City Record for ten days continuously, Sundays and legal holidays excepted, prior to the 27th day of July, 1916.

Dated, July 14, 1916.

JOSEPH HAAG, Secretary, Board of Estimate and Apportionment, Municipal Building, Telephone, 4560 Worth. jy14,25

NOTICE IS HEREBY GIVEN THAT THE

Board of Estimate and Apportionment of The City of New York, deeming it for the public interest so to do, proposes to change the map or plan of The City of New York so as to change the grades of the street system within the territory bounded by 15th avenue, 62nd street, 16th avenue, 63rd street, 18th avenue, 61st street, 20th avenue, 62nd street, 21st avenue, 63rd street, Bay Parkway, 67th street, 21st avenue, 66th street, 20th avenue and 65th street, Borough of Brooklyn, and that a meeting of said Board will be held in the Old Council Chamber, City Hall, Borough of Manhattan, City of New York, on Thursday, July 27, 1916, at 10.30 o'clock a. m., at which such proposed change will be considered by said Board; all of which is more particularly set forth and described in the following resolutions adopted by the Board on July 7, 1916 (Cal. No. 174), notice of the adoption of which is hereby given, viz.:

Resolved, That the Board of Estimate and Apportionment of The City of New York, in pursuance of the provisions of Section 442 of the Greater New York Charter as amended, deeming it for the public interest so to do, proposes to change the map or plan of The City of New York, by changing the grades of the street system within the territory bounded by 15th avenue, 62nd street, 16th avenue, 63rd street, 18th avenue, 61st street, 20th avenue, 62nd street, 21st avenue, 63rd street, Bay Parkway, 67th street, 21st avenue, 66th street, 20th avenue and 65th street, Borough of Brooklyn, which proposed change is more particularly shown upon a map or plan bearing the signature of the Commissioner of Public Works of the Borough, and dated June 10, 1916.

Resolved, That this Board consider the proposed change at a meeting of the Board, to be held in the City Hall, Borough of Manhattan, City of New York, on Thursday, the 27th day of July, 1916, at 10.30 o'clock a. m.

Resolved, That the Secretary of this Board cause these resolutions and a notice to all persons affected thereby that the proposed change will be considered at a meeting of the Board, to be held at the aforesaid time and place, to be published in the City Record and the corporation newspapers for ten days continuously, Sundays and legal holidays excepted, prior to the 27th day of July, 1916.

Dated, July 14, 1916.

JOSEPH HAAG, Secretary, Municipal Building, Telephone, 4560 Worth. jy14,25

NOTICE IS HEREBY GIVEN THAT AT THE

meeting of the Board of Estimate and Apportionment, held on July 7, 1916 (Cal. No. 175), the following resolutions were adopted:

Whereas, the Board of Estimate and Apportionment of The City of New York is considering the advisability of instituting proceedings to acquire title to the real property required for the opening and extending of 12th avenue, between West 42nd street and West 51st street, Borough of Manhattan, as shown on a map or plan bearing the signature of the President of the Borough, and dated June 20, 1916; and

Whereas, the Board of Estimate and Apportionment is authorized and required at the time of the adoption of the resolution directing the institution of proceedings to acquire title to the real property required for the foregoing improvement to fix and determine upon an area or areas of assessment for benefit for said proceedings.

Resolved, that the Board of Estimate and Apportionment, in pursuance of the provisions of the Greater New York Charter, as amended, hereby gives notice that it proposes to place 50% of the entire cost and expense of the proceedings upon the Borough of Manhattan; (to be levied and collected with the taxes upon the real property in said Borough becoming due and payable in the year in which such cost and expense shall have been fixed and determined, provided that such cost and expense be ascertained in time to be included with the taxes on the real property of said Borough in the same year, and if not determined in time, the same is to be levied and collected with the taxes of the succeeding year;) and to assess the remaining 50% of such cost and expense upon the following area:

Bounded on the north by a line distant 100 feet northerly from and parallel with the northerly line of West 59th street and by the prolongation of the said line, the said distance being measured at right angles to West 59th street; on the east by a line distant 100 feet easterly from and parallel with the easterly line of 10th avenue, the said distance being measured at right angles to 10th avenue; on the south by a line distant 100 feet southerly from and parallel with the southerly line of West 34th street and by the prolongation of the said line, the said distance being measured at right angles to West 34th street; and on the west by the United States Bulkhead Line of the Hudson River.

Resolved, that this Board consider the proposed area of assessment and apportionment of cost at a meeting of the Board to be held in the City of New York, Borough of Manhattan, in the City Hall, on Thursday, July 27, 1916, at 10.30 o'clock a. m., and that at the same time and place a public hearing thereon will then and there be had.

Resolved, that the Secretary of this Board cause these resolutions and a notice to all persons affected thereby to be published in the City Record for ten days continuously, Sundays and legal holidays excepted, prior to Thursday, July 27, 1916.

Dated, July 14, 1916.

JOSEPH HAAG, Secretary, Municipal Building, Telephone, 4560 Worth. jy14,25

Notice is hereby given that the Board of Estimate and Apportionment will hold a public hearing in Room 16, City Hall, Borough of Manhattan, on Thursday, July 27, 1916, at 10.30 a. m. in the matter of acquiring title to the real property required for the opening and extending of Inwood Hill Park, Borough of Manhattan, all of which is more particularly set forth and described in the following resolutions adopted by the Board on July 7, 1916 (Cal. No. 176), viz.:

Whereas, The Board of Estimate and Apportionment of The City of New York is considering the advisability of instituting proceedings to acquire title to the real property required for the opening and extending of Inwood Hill Park in the Borough of Manhattan, City of New York; and

Whereas, The Board of Estimate and Apportionment is authorized and required at the time of the adoption of the resolution directing the institution of proceedings to acquire title to the real property required for the foregoing improvement to fix and determine upon an area or areas of assessment for benefit for said proceedings.

Resolved, That the Board of Estimate and Apportionment, in pursuance of the provisions of the Greater New York Charter, as amended, hereby gives notice that three propositions are being considered in connection with this matter, viz.:

Proposition No. 1.
Relates to the acquisition of title to the land within the lines of Inwood Hill Park as laid out upon the City Map on March 17, 1916, excluding the two parcels described as follows:

Parcel No. 1—
Beginning at a point 16,193.63 feet north of

the southerly line of West 155th street and 3,646.20 feet west of the easterly line of 10th avenue, the said distances being measured, respectively, at right angles to West 155th street and 10th avenue, and running thence northwardly and parallel with 10th avenue a distance of 68.34 feet; thence deflecting to the right an angle of 27 degrees 37 minutes 56 seconds for a distance of 336.50 feet; thence deflecting to the right an angle of 68 degrees 4 minutes 58 seconds for a distance of 259.94 feet; thence deflecting to the left an angle of 90 degrees to the intersection with the United States Pierhead and Bulkhead Line of the Harlem River Ship Canal; thence eastwardly and southwardly along the said Pierhead and Bulkhead Line a distance of 1,154.80 feet; thence deflecting to the right an angle of 96 degrees 32 minutes 36 seconds for a distance of 108.59 feet; thence deflecting to the left an angle of 90 degrees for a distance of 47.08 feet; thence deflecting to the right an angle of 90 degrees for a distance of 94.33 feet; thence deflecting to the left an angle of 89 degrees 3 minutes 12 seconds for a distance of 21.06 feet; and thence westwardly in a straight line to the point or place of beginning.

Parcel No. 2—

Bounded on the north by a line distant 175 feet northwardly from and parallel with the northerly line of Dyckman street, the said distance being measured at right angles to Dyckman street; on the east by a line distant 260 feet easterly from and parallel with the United States Pierhead and Bulkhead Line of the Hudson River, the said distance being measured at right angles to the said Pierhead and Bulkhead Line; on the south by the northerly line of Dyckman street; and on the west by the United States Pierhead and Bulkhead Line of the Hudson River.

Under Proposition No. 1, it is proposed to place 3.8 per cent. of the entire cost and expense of the proceeding upon the following primary area of assessment; 34.2 per cent. of such cost and expense upon the following secondary area of assessment; 55.8 per cent. of such cost and expense upon the Borough of Manhattan and 6.2 per cent. of such cost and expense upon the Borough of The Bronx:

Primary Area of Assessment, Including the Territory Immediately Adjoining the Park, in the Matter of Acquiring Title to Inwood Hill Park.

Beginning at a point distant 2,950 feet westerly from the easterly line of 10th avenue, and distant 1,400 feet northwardly from the northerly line of Dyckman street, the said distances being measured, respectively, at right angles to 10th avenue and Dyckman street, and running thence northwardly and parallel with 10th avenue a distance of 1,250 feet; thence eastwardly at right angles to 10th avenue to the intersection with the United States Pierhead and Bulkhead Line of the Harlem River Ship Canal; thence northwardly and westwardly along the said Pierhead and Bulkhead Line to the intersection with the United States Pierhead and Bulkhead Line of the Hudson River; thence southwardly along the said Pierhead and Bulkhead Line of the Hudson River to the intersection with the prolongation of a line distant 175 feet southerly from and parallel with the southerly line of Dyckman street as this street is laid out adjoining C street, the said distance being measured at right angles to Dyckman street; thence eastwardly along the said line parallel with Dyckman street and the prolongation thereof to the intersection with a line midway between B street and C street as these streets are laid out adjoining Dyckman street; thence northwardly along the said line midway between B street and C street and the prolongation thereof to a point distant 100 feet northwardly from the northerly line of Dyckman street, the said distance being measured at right angles to Dyckman street; thence eastwardly and parallel with Dyckman street to a point distant 100 feet westerly from the westerly line of F street, the said distance being measured at right angles to F street; thence northwardly along the said line parallel with F street and along the prolongation thereof a distance of 1,300 feet; thence westwardly in a straight line to the point or place of beginning, excluding from this area any property which The City of New York has acquired for Inwood Hill Park.

Secondary Area of Assessment in the Matter of Acquiring Title to Inwood Hill Park.

Beginning at a point on the United States Bulkhead Line of the Hudson River where it is intersected by the prolongation of a line midway between West 71st street and West 72nd street, and running thence northwardly along the said Bulkhead Line of the Hudson River to the intersection with the United States Bulkhead Line of the Harlem River Ship Canal; thence eastwardly and southwardly along the Bulkhead Line of the Harlem River Ship Canal to the intersection with the easterly line of the Harlem River Driveway; thence southwardly along the said easterly line of the Harlem River Driveway and Edgcombe Avenue to the intersection with the prolongation of a line midway between West 150th street and West 151st street; thence eastwardly along the said line midway between West 150th street and West 151st street and the prolongation thereof to a point distant 100 feet easterly from the easterly line of Eighth avenue; thence southwardly and parallel with Eighth avenue and Central Park West to the intersection with the prolongation of a line midway between West 71st street and West 72nd street; thence westwardly along the said line midway between West 71st street and West 72nd street and along the prolongations thereof to the point or place of beginning, excluding the territory within the boundary of the primary area of assessment.

Proposition No. 2.

Relates to the acquisition of title to the land within the lines of Inwood Hill Park as laid out upon the City Map on March 17, 1916, excluding the three parcels described as follows:

Parcel No. 1—

Beginning at a point 16,193.63 feet north of the southerly line of West 155th street and 3,646.20 feet west of the easterly line of 10th avenue, the said distances being measured, respectively, at right angles to West 155th street and 10th avenue, and running thence northwardly and parallel with 10th avenue a distance of 68.34 feet; thence deflecting to the right an angle of 27 degrees 37 minutes 56 seconds for a distance of 336.50 feet; thence deflecting to the right an angle of 68 degrees 4 minutes 58 seconds for a distance of 259.94 feet; thence deflecting to the left an angle of 90 degrees to the intersection with the U. S. Pierhead and Bulkhead Line of the Harlem River Ship Canal; thence eastwardly and southwardly along the said Pierhead and Bulkhead Line a distance of 1,154.80 feet; thence deflecting to the right an angle of 96 degrees 32 minutes and 36 seconds for a distance of 108.59 feet; thence deflecting to the left an angle of 90 degrees for a distance of 47.03 feet; thence deflecting to the right an angle of 90 degrees for a distance of 94.33 feet; thence deflecting to the left an angle of 89 degrees 3 minutes 12 seconds for a distance of 21.06 feet; and thence westwardly in a straight line to the point or place of beginning.

Parcel No. 2—

Comprising the land within the lines of the Park laid out upon the City Map on January 7, 1916.

Parcel No. 3—

Bounded on the north by a line distant 175

feet northwardly from and parallel with the northerly line of Dyckman street, the said distance being measured at right angles to Dyckman street; on the east by a line distant 260 feet easterly from and parallel with the U. S. Pierhead and Bulkhead Line of the Hudson River, the said distance being measured at right angles to the said Pierhead and Bulkhead Line; on the south by the northerly line of Dyckman street; and on the west by the U. S. Pierhead and Bulkhead Line of the Hudson River.

Under Proposition No. 2, it is proposed to place 4.4 per cent. of the entire cost and expense of the proceeding upon the primary area of assessment hereinbefore described, 40 per cent. of such cost and expense upon the secondary area of assessment hereinbefore described, 50.1 per cent. of such cost and expense upon the Borough of Manhattan, and 5.5 per cent. of such cost and expense upon the Borough of The Bronx.

Relates to the acquisition of title to the land within the lines of Inwood Hill Park as laid out upon the City Map on March 17, 1916, excluding the four parcels described as follows:

Parcel No. 1—

Beginning at a point 16,193.63 feet north of the southerly line of West 155th street and 3,646.20 feet west of the easterly line of 10th avenue, the said distances being measured, respectively, at right angles to West 155th street and 10th avenue, and running thence northwardly and parallel with 10th avenue, a distance of 68.34 feet; thence deflecting to the right an angle of 27 degrees 37 minutes 56 seconds for a distance of 336.50 feet; thence deflecting to the right an angle of 68 degrees 4 minutes 58 seconds for a distance of 259.94 feet; thence deflecting to the left an angle of 90 degrees to the intersection with the U. S. Pierhead and Bulkhead Line of the Harlem River Ship Canal; thence eastwardly and southwardly along the said Pierhead and Bulkhead Line, a distance of 1,154.80 feet; thence deflecting to the right an angle of 96 degrees 32 minutes 36 seconds for a distance of 108.59 feet; thence deflecting to the left an angle of 90 degrees for a distance of 47.08 feet; thence deflecting to the right an angle of 90 degrees for a distance of 94.33 feet; thence deflecting to the left an angle of 89 degrees 3 minutes 12 seconds for a distance of 21.06 feet; and thence westwardly in a straight line to the point or place of beginning.

Parcel No. 2—

So much of the following area as lies west of Parcel No. 1:

Beginning at a point distant 16,193.63 feet north of the southerly line of West 155th street and distant 3,646.20 feet west of the easterly line of 10th avenue, the said distances being measured, respectively, at right angles to West 155th street and 10th avenue; thence northwardly and parallel with 10th avenue, a distance of 493.83 feet; thence deflecting to the left an angle of 90 degrees to the intersection with the mean high water line of Spuyten Duyvil Creek; thence northwardly and eastwardly along the mean high water line of Spuyten Duyvil Creek to its first intersection with the United States Pierhead and Bulkhead Line of the Harlem River Ship Canal; thence southwardly along the said Pierhead and Bulkhead line of the Harlem River Ship Canal to the second intersection with the mean high water line of Spuyten Duyvil Creek; thence southwardly along the mean high water line of Spuyten Duyvil Creek to the intersection with a line passing through a point distant 16,270.05 feet north of the southerly line of West 155th street and distant 2,762.90 feet westerly from the easterly line of 10th avenue and through a point distant 16,265.39 feet north of the southerly line of West 155th street and distant 2,871.39 feet west of the easterly line of 10th avenue; thence westwardly along the line last described to a point distant 16,265.39 feet north of the southerly line of West 155th street and distant 2,871.39 feet westerly from the easterly line of 10th avenue, the said distances being measured, respectively, at right angles to West 155th street and 10th avenue; thence deflecting to the left an angle of 90 degrees for a distance of 47.08 feet; thence deflecting to the right an angle of 90 degrees for a distance of 94.33 feet; thence deflecting to the left an angle of 89 degrees 3 minutes 12 seconds for a distance of 21.06 feet; and thence in a straight line to the point or place of beginning.

Parcel No. 3—

Comprising the land within the lines of the Park laid out upon the City Map on January 7, 1916.

Parcel No. 4—

Bounded on the north by a line distant 175 feet northwardly from and parallel with the northerly line of Dyckman street, the said distance being measured at right angles to Dyckman street; on the east by a line distant 260 feet easterly from and parallel with the United States Pierhead and Bulkhead Line of the Hudson River, the said distance being measured at right angles to the said Pierhead and Bulkhead Line; on the south by the northerly line of Dyckman street; and on the west by the United States Pierhead and Bulkhead Line of the Hudson River.

Under Proposition No. 3, it is proposed to place 5 per cent. of the entire cost and expense of the proceeding upon the primary area of assessment hereinbefore described; 45 per cent. of such cost and expense upon the secondary area of assessment hereinbefore described; 45 per cent. of such cost and expense upon the Borough of Manhattan, and 5 per cent. of such cost and expense upon the Borough of The Bronx.

The parts or portions of the entire cost and expense of the proceeding for acquiring title to the real property for the improvement herein, proposed to be placed upon the Boroughs of Manhattan and The Bronx, are to be levied and collected with the taxes on the real property in said Boroughs, becoming due and payable in the year in which the cost and expense of the improvement shall have been fixed and determined; provided that such cost and expense be ascertained in time to be included with the taxes on the real property of said Boroughs in the same year; and if not determined in time, the same is to be levied and collected with the taxes of the succeeding year.

Resolved, That this Board consider the three propositions at a meeting of the Board to be held in The City of New York, Borough of Manhattan, in the City Hall, on Thursday, July 27, 1916, and that at the same time and place a public hearing thereon will then and there be had.

Resolved, That the Secretary of this Board cause these resolutions and a notice to all persons affected thereby to be published in the City Record for ten days continuously, Sundays and legal holidays excepted, prior to Thursday, July 27, 1916.

Dated July 14, 1916.

JOSEPH HAAG, Secretary, Municipal Building. Telephone, 4560 Worth. jy14,25

NOTICE IS HEREBY GIVEN THAT AT THE meeting of the Board of Estimate and Apportionment held on July 7, 1916 (Cal. No. 177), the following resolutions were adopted:

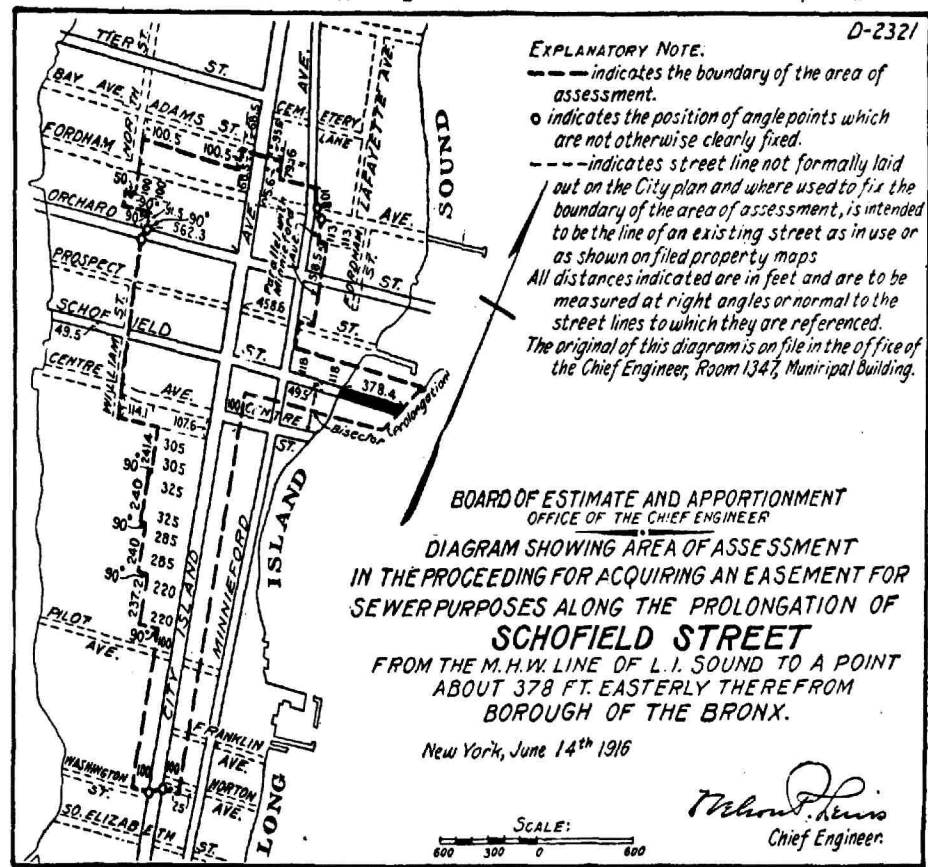
Whereas, the Board of Estimate and Apportionment has under consideration a map submitted by the Commissioner of Public Works, Borough of The Bronx, under date of May 29, 1916, entitled: "Map showing the locating and laying out of an easement on the prolongation

of Schofield Street, extending from the High Water Line of Long Island Sound to a point about 378 feet easterly therefrom, dated May 8, 1916," and

Whereas, the Board is considering the advisability of instituting proceedings to acquire title to a sewer easement within the easterly prolongation of Schofield Street, extending 378.428 feet along the prolongation of the northerly line of Schofield street and 364.738 feet along the

prolongation of the southerly line of Schofield Street, Borough of The Bronx, as said sewer easement is shown on the aforementioned map or plan bearing the signature of the President of said Borough and dated May 8, 1916.

Resolved, that the Board of Estimate and Apportionment hereby gives notice that the area upon which it is proposed to assess the expense of acquiring title to the aforesaid easement is as shown on the following diagram:



Resolved, that this Board consider the proposed area of assessment at a meeting of the Board to be held in The City of New York, Borough of Manhattan, in the City Hall, on Thursday, July 27, 1916, at 10:30 o'clock a. m.

Resolved, that the Secretary of this Board cause these resolutions and a notice to all persons affected thereby to be published in the City Record for ten days continuously, Sundays and legal holidays excepted, prior to July 27, 1916.

Dated July 14, 1916.

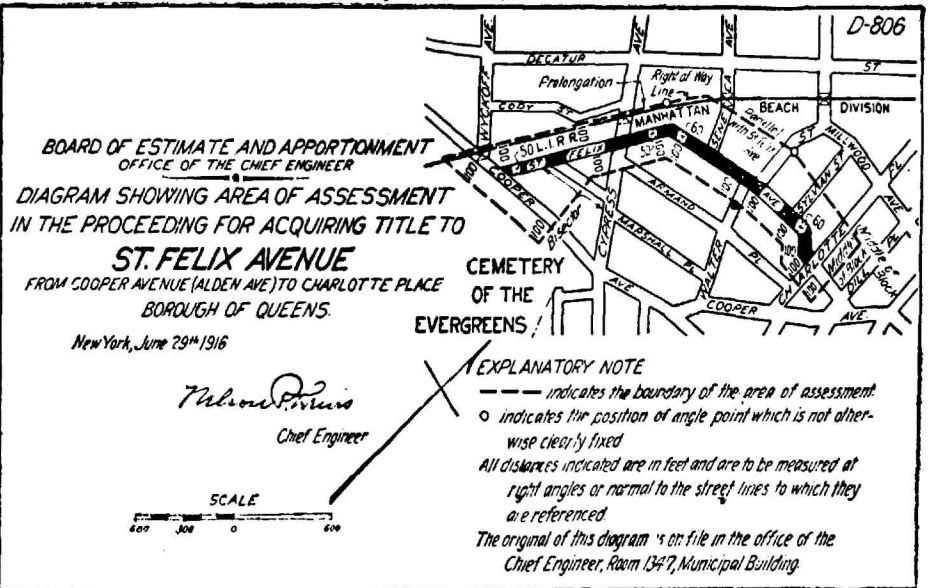
JOSEPH HAAG, Secretary, Municipal Building. Telephone, 4560 Worth. jy14,25

NOTICE IS HEREBY GIVEN THAT AT THE meeting of the Board of Estimate and Apportionment held on July 7, 1916 (Cal. No. 179), the following resolutions were adopted:

Whereas, the Board of Estimate and Apportionment is considering the advisability of amending the proceeding authorized by said

Board on July 1, 1915, for acquiring title to St. Felix Avenue from Cooper Avenue to Charlotte Place, Borough of Queens, so as to conform to a map or plan adopted by the Board of Estimate and Apportionment June 23, 1916, and approved by the Mayor June 30, 1916, in which certain modifications were made in the street alignment in the section adjoining Charlotte Place; the proposed amended proceeding providing for the acquisition of title to St. Felix Avenue from Cooper Avenue to Charlotte Place as now laid out upon the map or plan of the City of New York.

Resolved, that the Board of Estimate and Apportionment, in pursuance of the provisions of the Greater New York Charter, as amended, hereby gives notice that the proposed modified area of assessment for benefit in this proposed amended proceeding is as shown on the following diagram:



Resolved, that this Board consider the proposed modified area of assessment at a meeting of the Board to be held in The City of New York, Borough of Manhattan, in the City Hall, on Thursday, July 27, 1916, at 10:30 o'clock a. m., and that at the same time and place a public hearing thereon will then and there be had.

Resolved, that the Secretary of this Board cause these resolutions and a notice to all persons affected thereby to be published in the City Record for ten days continuously, Sundays and legal holidays excepted, prior to July 27, 1916.

Dated July 14, 1916.

JOSEPH HAAG, Secretary, Municipal Building. Telephone, 4560 Worth. jy14,25

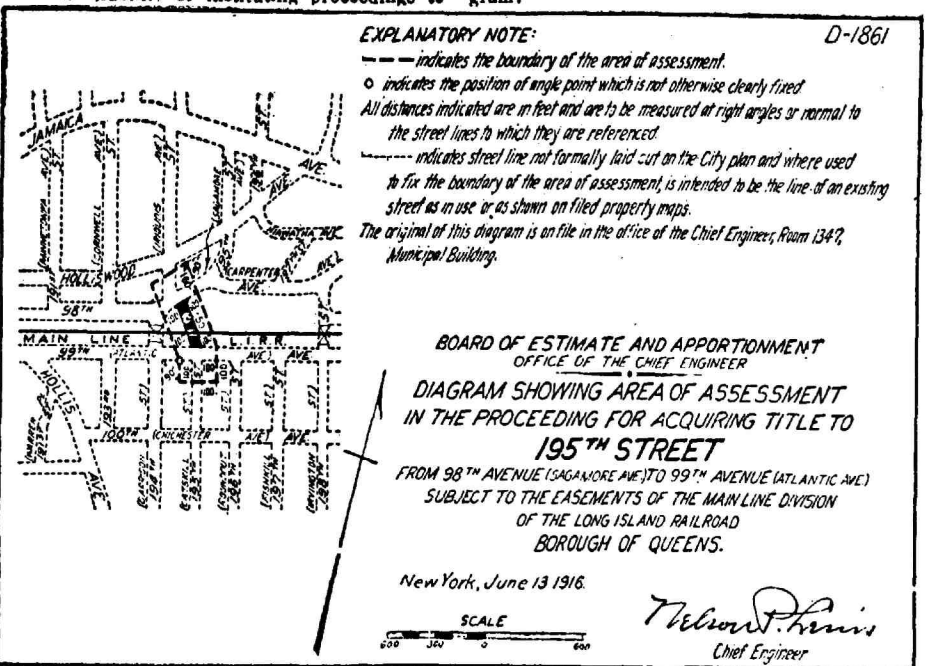
NOTICE IS HEREBY GIVEN THAT AT THE meeting of the Board of Estimate and Apportionment held on July 7, 1916 (Cal. No. 180), the following resolutions were adopted:

Whereas, The Board of Estimate and Apportionment is considering the advisability of instituting proceedings to

acquire title to the real property required for the opening and extending of 195th (Catskill) Street from 98th (Sagamore) Avenue to 99th (Atlantic) Avenue, subject to the easements of the Main Line Division of the Long Island Railroad Company, in the Borough of Queens, City of New York; and

Whereas, The Board of Estimate and Apportionment is authorized and required at the time of the adoption of the resolution directing the institution of proceedings to acquire title to the real property required for the foregoing improvement to fix and determine upon an area or areas of assessment for benefit for said proceedings.

Resolved, That the Board of Estimate and Apportionment, in pursuance of the provisions of Section 973 of the Greater New York Charter, as amended, hereby gives notice that the proposed area of assessment for benefit in these proceedings is as shown on the following diagram:



Resolved, That this Board consider the proposed area of assessment at a meeting of the Board to be held in The City of New York, Borough of Manhattan, in the City Hall, on Thursday, July 27, 1916, at 10:30 o'clock a. m., and that at the same time and place a public hearing thereon will then and there be had.

Resolved, that the Secretary of this Board cause these resolutions and a notice to all persons affected thereby to be published in the City Record for ten days, exclusive of Sundays and legal holidays, prior to July 27, 1916.

Dated July 14, 1916.

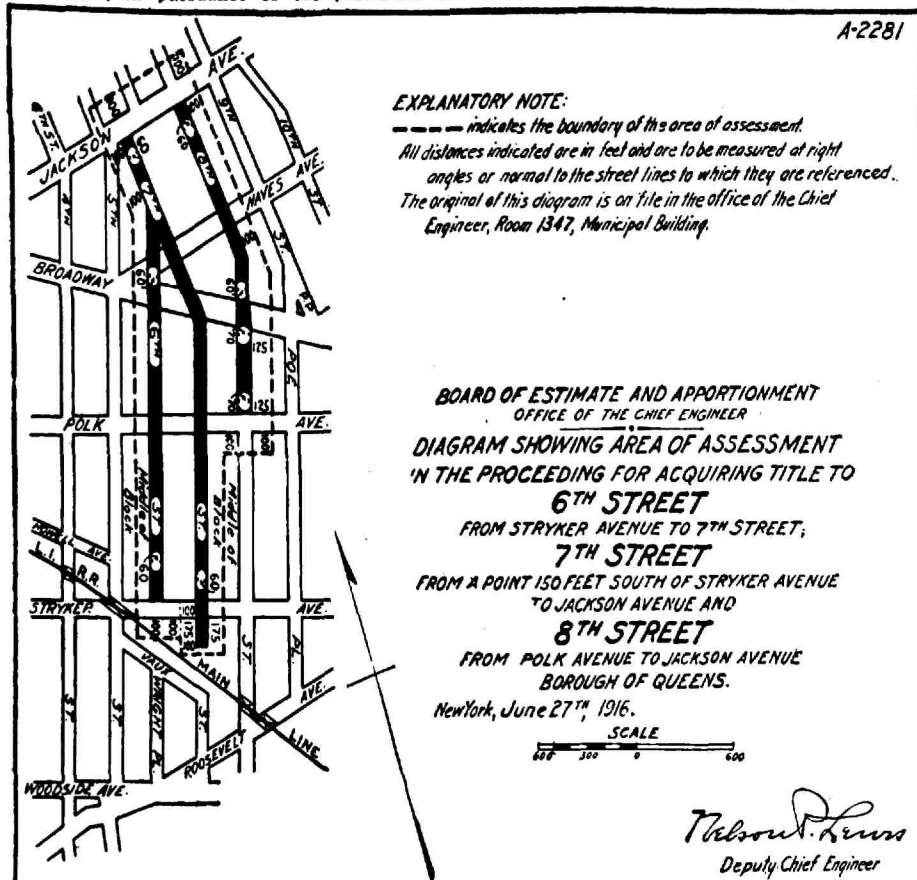
JOSEPH HAAG, Secretary, Municipal Building. Telephone, 4560 Worth. jy14,25

NOTICE IS HEREBY GIVEN THAT AT THE meeting of the Board of Estimate and Apportionment held on July 7, 1916 (Cal. No. 181), the following resolutions were adopted:

Whereas, the Board of Estimate and Apportionment is considering the advisability of amending the proceeding authorized by said Board under resolutions adopted on March 7, 1912 (June 13, 1912, and April 17, 1914, for acquiring title to 6th Street from Stryker Avenue to 7th Street; 7th Street from a point about 150 feet south of Stryker Avenue to Jackson Avenue; 8th Street from Woodside Avenue to Jackson Avenue, Borough of Queens, so as to relate to 6th Street from Stryker Avenue to 7th Street; 7th Street from a point about 150 feet

south of Stryker Avenue to Jackson Avenue; 8th Street from Jackson Avenue to Polk Avenue. Resolved, that the Board of Estimate and Apportionment, in pursuance of the provisions of

the Greater New York Charter, as amended, hereby gives notice that the area of assessment for benefit in this proposed amended proceeding is as shown on the following diagram:



Resolved, that this Board consider the proposed area of assessment at a meeting of the Board to be held in the City of New York, Borough of Manhattan, in the City Hall, on Thursday, July 27, 1916, at 10:30 o'clock a. m., and that at the same time and place a public hearing thereon will then and there be had.

Resolved, that the Secretary of this Board cause these resolutions and a notice to all persons affected thereby to be published in the City Record for ten days continuously, Sundays and legal holidays excepted, prior to July 27, 1916.

Dated July 14, 1916.
 JOSEPH HAAG, Secretary, Municipal Building, Telephone, 4560 Worth. jyl4,25

NOTICE IS HEREBY GIVEN THAT AT THE meeting of the Board of Estimate and Apportionment held on July 7, 1916 (Cal. No. 182), the following resolutions were adopted:

Whereas, the Board of Estimate and Apportionment proposes to initiate proceedings for the construction of a sewer in Eastchester Road, from Blondell Avenue to Seymour Avenue, in the Borough of The Bronx, and

Whereas, in a communication dated July 23, 1916, the President of the Borough of The Bronx informs the Board that the matter of initiating proceedings for the construction of this sewer, in accordance with a modified drainage plan adopted by the Board on April 14, 1916, was presented to the Local Board for consideration at its meeting of May 2, 1916, but without securing favorable action thereon, and

Whereas, it appears that the modified drainage plan adopted on April 14, 1916, was primarily designed for the purpose of economy, and the proposed substitution of the Eastchester Road route in place of the one originally laid out will have the effect of conserving the Street Improvement Fund and of decreasing the assessment which the property owners in the district will later be called upon to pay, and

Whereas, the cost of the proposed improvement, which is estimated to be \$113,700, is to be assessed upon the property deemed to be benefited thereby, the assessed valuation of which property is estimated to be \$18,000,000, be it

Resolved, that the Board of Estimate and Apportionment hold a public hearing in Room 16, City Hall, Borough of Manhattan, on Thursday, July 27, 1916, at 10:30 o'clock a. m., at which all persons interested in the proposed improvement and assessment thereof will be afforded an opportunity to be heard thereon.

Resolved, that the Secretary of this Board cause these resolutions and a notice to all persons affected thereby to be published in the City Record for ten days prior to the 27th day of July, 1916.

Dated July 14, 1916.
 JOSEPH HAAG, Secretary, Municipal Building, Telephone, 4560 Worth. jyl4,25

NOTICE IS HEREBY GIVEN THAT THE Board of Estimate and Apportionment of The City of New York, deeming it for the public interest so to do, proposes to change the map or plan of The City of New York so as to change the lines and grades of the street system within the territory bounded by Fresh Pond Road, Metropolitan Avenue, Sigbee Place, Shaler Street, as now to be discontinued, Shaler Street, Hughes Street, Fremont Street, Madison Street, Doubleday Street, Woodbine Street, Traffic Street, and Ralph Street, Borough of Queens, and that a meeting of said Board will be held in the Old Council Chamber, City Hall, Borough of Manhattan, City of New York, on Thursday, July 27, 1916, at 10:30 o'clock a. m., at which such proposed change will be considered by said Board; all of which is more particularly set forth and described in the following resolutions adopted by the Board on July 7, 1916 (Cal. No. 208), notice of the adoption of which is hereby given, viz.:

Resolved, That the Board of Estimate and Apportionment of The City of New York, in pursuance of the provisions of Section 442 of the Greater New York Charter as amended, deeming it for the public interest so to do, proposes to change the map or plan of The City of New York, by changing the lines and grades of the street system within the territory bounded by Fresh Pond Road, Metropolitan Avenue, Sigbee Place, Shaler Street as now to be discontinued, Shaler Street, Hughes Street, Fremont Street, Madison Street, Doubleday Street, Woodbine Street, Traffic Street and Ralph Street, Borough of Queens, which proposed change is more particularly shown upon a map or plan bearing the signature of the President of the Borough, and dated May 18, 1916.

Resolved, That this Board consider the proposed change at a meeting of the Board, to be held in the City Hall, Borough of Manhattan, City of New York, on Thursday, July 27, 1916, at 10:30 o'clock a. m.

Resolved, That the Secretary of this Board cause these resolutions, and a notice to all persons affected thereby that the proposed change will be considered at a meeting of the Board to be held at the aforesaid time and place, to be published in the City Record for ten days continuously, Sundays and legal holidays excepted, prior to the 27th day of July, 1916.

Dated July 14, 1916.
 JOSEPH HAAG, Secretary, Board of Estimate and Apportionment, Municipal Building, Telephone, 4560 Worth. jyl4,25

NOTICE IS HEREBY GIVEN THAT THE Board of Estimate and Apportionment of The City of New York, deeming it for the public interest so to do, proposes to change the map or plan of The City of New York, by changing the lines and grades of the street system within the territory bounded by Fresh Pond Road, Metropolitan Avenue, Sigbee Place, Shaler Street as now to be discontinued, Shaler Street, Hughes Street, Fremont Street, Madison Street, Doubleday Street, Woodbine Street, Traffic Street and Ralph Street, Borough of Queens, which proposed change is more particularly shown upon a map or plan bearing the signature of the President of the Borough, and dated May 18, 1916.

Resolved, that the Secretary of this Board cause these resolutions and a notice to all persons affected thereby to be published in the City Record for ten days continuously, Sundays and legal holidays excepted, prior to the 27th day of July, 1916.

Dated July 14, 1916.
 JOSEPH HAAG, Secretary, Board of Estimate and Apportionment, Municipal Building, Telephone, 4560 Worth. jyl4,25

NOTICE IS HEREBY GIVEN THAT AT THE meeting of the Board of Estimate and Apportionment held on July 7, 1916 (Cal. No. 178), the following resolutions were adopted:

Whereas, the Board of Estimate and Apportionment, under resolution adopted on November 29, 1911, authorized a proceeding for acquiring title to Roosevelt Avenue from Woodside Avenue to Watergate Avenue; the Public Place bounded by Roosevelt Avenue, Elmhurst Avenue and Case Street; the Public Place at the intersection of Roosevelt Avenue with Louisa Avenue; the Triangular Area bounded by Roosevelt Avenue, the easterly line of Vaux Street and Woodside Avenue; the easterly line of Warner Avenue and the southerly line of Aske Street; Sackett Street from Roosevelt Avenue to 42nd Street, and Louisa Avenue where it adjoins the Public Place at Roosevelt Avenue, Borough of Queens, which proceeding was amended on June 13, 1912, so as to conform with certain changes in the lines of Roosevelt Avenue and Louisa Avenue; and

Whereas, the Board is considering the advisability of further amending the proceeding so as to conform to a map or plan adopted by the Board of Estimate and Apportionment on June 23, 1916, in which the lines of Roosevelt Avenue and Amity Street are radically changed in the sections extending from Prime Street to Lawrence Avenue; the amendment now proposed providing for the acquisition of title to Roosevelt Avenue from Woodside Avenue to a line passing through the angle points distant, respectively, 415.96 and 420.5 feet east of Hewitt Avenue, together with the aforesaid Public Places and Triangular Areas and each of the remaining Streets between the limits mentioned.

Resolved, that the Board of Estimate and Apportionment, in pursuance of the provisions of the Greater New York Charter, as amended, hereby gives notice that the following is the proposed amended district of assessment for benefit in this proposed amended proceeding:

Beginning at a point on a line midway between 3rd Street and 4th Street, distant 100 feet northerly from the northerly line of Stryker Avenue, the said distance being measured at right angles to Stryker Avenue, and running thence easterly and parallel with Stryker Avenue to the intersection with the prolongation of a line midway between Fillmore Avenue and Polk Avenue; thence easterly along the said line midway between Fillmore Avenue and Polk Avenue, and along the prolongations of the said line, to a point distant 100 feet northerly from the northerly line of Polk Avenue as this street is laid out easterly from Junction Avenue, the said distance being measured at right angles to Polk Avenue; thence easterly and always distant

100 feet northerly from and parallel with the northerly line of Polk Avenue to the intersection with the prolongation of a line midway between Coman Street and Polk Avenue; thence easterly along the said line midway between Coman Street and Polk Avenue and the prolongations thereof to the intersection with the easterly line of Prime Street; thence easterly at right angles to Prime Street to the intersection with the westerly right-of-way line of the Whitestone Division of the Long Island Railroad; thence southwardly and westwardly along the westerly and northerly right-of-way lines of the Whitestone Division and of the Flushing and North Side Division of the Long Island Railroad to the intersection with the prolongation of a line distant 100 feet easterly from and parallel with the easterly line of Peartree Avenue as this street is laid out where it adjoins Roosevelt Avenue, the said distance being measured at right angles to Peartree Avenue; thence northwardly along the prolongation of the said line parallel with Peartree Avenue to the intersection with the prolongation of a line distant 100 feet southerly from and parallel with the southerly line of Kingsland Avenue as this street is laid out westerly from Peartree Avenue, the said distance being measured at right angles to Kingsland Avenue; thence westwardly along the said line parallel with Kingsland Avenue and along the prolongation of the said line to the intersection with a line distant 100 feet easterly from and parallel with the easterly line of 42nd Street, the said distance being measured at right angles to 42nd Street; thence northwardly along the said line parallel with 42nd Street to the intersection with a line distant 100 feet southerly from and parallel with the southerly line of Hunt Street, the said distance being measured at right angles to Hunt Street; thence westwardly along the said line parallel with Hunt Street to the intersection with a line distant 100 feet easterly from and parallel with the easterly line of Van Dine Street, the said distance being measured at right angles to Van Dine Street; thence northwardly along the said line parallel with Van Dine Street to the intersection with a line always distant 1,100 feet southerly from and parallel with the southerly line of Roosevelt Avenue, the said distance being measured at right angles to Roosevelt Avenue; thence westwardly along the said line parallel with Roosevelt Avenue to the intersection with the prolongation of a line distant 100 feet northerly from and parallel with the northerly line of Grout Avenue as this street is laid out between 3rd Street and 4th Street, the said distance being measured at right angles to Grout Avenue; thence westwardly along the said line parallel with Grout Avenue and along the prolongation of the said line to the intersection with a line midway between 3rd Street and 4th Street; thence northwardly along a line always midway between 3rd Street and 4th Street to the point or place of beginning.

Resolved, that this Board consider the proposed amended district of assessment at a meeting of the Board to be held in the City of New York, Borough of Manhattan, in the City Hall, on Thursday, July 27, 1916, at 10:30 o'clock a. m., and that at the same time and place a public hearing thereon will then and there be had.

Resolved, that the Secretary of this Board cause these resolutions and a notice to all persons affected thereby to be published in the City Record for ten days continuously, exclusive of Sundays and legal holidays, prior to July 27, 1916.

Dated July 14, 1916.
 JOSEPH HAAG, Secretary, Municipal Building, Telephone, 4560 Worth. jyl4,25

BOROUGH OF QUEENS.

Proposals.

SEALED BIDS OR ESTIMATES WILL BE received by the President of the Borough of Queens at 3d floor, Borough Hall, 5th St. and Jackson Ave., L. I. City, until 11 a. m. on

MONDAY, JULY 24, 1916.

NO. 1. FOR THE CONSTRUCTION OF RECEIVING BASINS AND APPURTENANCES ON FAIRVIEW AVE.: ON THE EASTERLY CORNER OF GATES AVE. AND ON THE NORTHERLY CORNER OF PUTNAM AVE., SECOND WARD OF THE BOROUGH OF QUEENS, IN ACCORDANCE WITH SECTION 435 OF THE GREATER NEW YORK CHARTER.

The Engineer's estimate of the quantities is as follows:
 2 basins, complete (new type).
 3 inlets, complete (new type).
 50 linear feet 12-inch vitrified pipe for basin connections.
 45 linear feet 10-inch vitrified pipe for basin connections.

The time allowed for completing the above work will be six (6) working days.
 The amount of security required will be One Hundred and Seventy-five (\$175) Dollars.

NO. 2. FOR THE CONSTRUCTION OF A SEWER AND APPURTENANCES IN WOODMERE PL. FROM FREEDOM AVE. TO HERALD AVE. AND IN OXFORD AVE. FROM RIVERDALE AVE. TO FULTON ST., FOURTH WARD OF THE BOROUGH OF QUEENS.

The Engineer's estimate of the quantities is as follows:
 480 linear feet 24-inch vitrified pipe sewer.
 30 linear feet 24-inch vitrified pipe sewer, including concrete cradle.
 1,058 linear feet 12-inch vitrified pipe sewer.
 13 manholes, complete.
 1 drop manhole on 24" vitrified pipe sewer, complete.

37 spurs on 24-inch vitrified pipe sewer.
 4 inlets, complete (new type).
 2 basin manholes, complete (new type).
 60 linear feet 12" vitrified pipe for basin connections.

50 linear feet 10" vitrified pipe for basin connections.
 900 linear feet 6" vitrified pipe for house connections.

The time allowed for completing the above work will be sixty (60) working days.
 The amount of security required will be Three Thousand (\$3,000) Dollars.

NO. 3. FOR THE CONSTRUCTION OF A SEWER AND APPURTENANCES IN KOSUTH PL. FROM MYRTLE AVE. TO CENTRAL AVE., SECOND WARD, BOROUGH OF QUEENS.

The Engineer's estimate of the quantities is as follows:
 454 linear feet 12-inch vitrified pipe sewer.
 3 manholes, complete.
 29 six-inch spurs on 12-inch vitrified pipe sewer.

176 linear feet 6-inch vitrified pipe for house connections.
 The time allowed for completing the above work will be eighteen (18) working days.
 The amount of security required will be Five Hundred and Fifty (\$550) Dollars.

NO. 4. FOR THE CONSTRUCTION OF A SEWER AND APPURTENANCES IN MAURE AVE. FROM ATLANTIC AVE. TO WISNER PL., FOURTH WARD OF THE BOROUGH OF QUEENS.

The Engineer's estimate of the quantities is as follows:

466 linear feet 8' 0" x 5' 10" reinforced concrete sewer.

2 manholes, complete.
 3 single receiving basins, complete.
 1 park inlet basin, complete.
 90 linear feet 12" vitrified pipe for basin connections.

20 linear feet 8" vitrified pipe for basin connections.
 20 cubic yards Class "A" concrete, exclusive of concrete shown on plan.
 2,000 pounds reinforcement steel, exclusive of steel shown on plan.

The time allowed for completing the above work will be forty (40) working days.
 The amount of security required will be Five Thousand (\$5,000) Dollars.

NO. 5. FOR THE CONSTRUCTION OF A SEWER AND APPURTENANCES IN ATLANTIC AVE., NORTH SIDE, FROM FREEDOM AVE. TO GREENWOOD AVE.; HERALD AVE. FROM ATLANTIC AVE., NORTH SIDE, TO RIDGEWOOD AVE.; FULTON ST. FROM HERALD AVE. TO GUYTON AVE. AND IN NAPIER AVE. FROM ATLANTIC AVE., NORTH SIDE, TO JAMAICA AVE., FOURTH WARD OF THE BOROUGH OF QUEENS.

The Engineer's estimate of the quantities is as follows:

697 linear feet 4' 0" reinforced concrete sewer.
 499 linear feet 3' 6" plain concrete sewer.
 340 linear feet 3' 0" plain concrete sewer.
 261 linear feet 2' 9" plain concrete sewer.
 746 linear feet 24-inch vitrified pipe sewer.
 631 linear feet 22-inch vitrified pipe sewer.
 155 linear feet 18-inch vitrified pipe sewer.
 704 linear feet 15-inch vitrified pipe sewer.
 1,250 linear feet 12-inch vitrified pipe sewer.
 41 manholes, complete.
 22 basin manholes, complete (new type).
 35 inlets, complete (new type).
 680 linear feet 12" vitrified pipe for basin connections.

420 linear feet 10" vitrified pipe for basin connections.

64 six-inch spurs, 24 inches long, on concrete sewers.
 37 six-inch spurs on 24-inch vitrified pipe sewer.
 39 six-inch spurs on 22-inch vitrified pipe sewer.

6 six-inch spurs on 18-inch vitrified pipe sewer.
 46 six-inch spurs on 15-inch vitrified pipe sewer.
 66 six-inch spurs on 12-inch vitrified pipe sewer.

2,500 linear feet 6" vitrified pipe for house connections.
 5 cubic yards Class A concrete, exclusive of concrete shown on plan.
 500 pounds of reinforcing steel, exclusive of steel shown on plan.

5,000 feet Board Measure timber for bracing and sheet piling.
 The time allowed for completing the above work will be one hundred and sixty-five (165) working days.

The amount of security required will be Thirteen Thousand Five Hundred (\$13,500) Dollars.

NO. 6. FOR THE CONSTRUCTION OF A SEWER AND APPURTENANCES IN CHURCH ST. FROM ST. ANN'S AVE. TO METROPOLITAN AVE., SECOND AND FOURTH WARDS, BOROUGH OF QUEENS.

The Engineer's estimate of the quantities is as follows:

1,125 linear feet 12-inch vitrified pipe sewer.
 8 manholes, complete.
 78 spurs on 12-inch vitrified pipe sewer.
 208 linear feet 6-inch vitrified pipe for house connections.

3 linear feet 12-inch vitrified pipe for basin connections.

The time allowed for completing the above work will be thirty-five (35) working days.
 The amount of security required will be Eighteen Hundred (\$1,800) Dollars.

NO. 7. FOR THE CONSTRUCTION OF A SEWER AND APPURTENANCES IN FOREST AVE. FROM CORNELIA STREET TO THE PROPERTY OF THE BROOKLYN RAPID TRANSIT COMPANY, AND FROM THE NORTHERLY INTERSECTION OF PUTNAM AVE. TO WOODBINE ST., SECOND WARD OF THE BOROUGH OF QUEENS.

The Engineer's estimate of the quantities is as follows:

755 linear feet 12-inch vitrified pipe sewer.
 7 manholes, complete.
 45 spurs on 12-inch vitrified pipe sewer.
 5 basin manholes, complete (new type).
 7 inlets, complete (new type).
 140 linear feet 12" vitrified pipe for basin connections.

105 linear feet 10-inch vitrified pipe for basin connections.
 402 linear feet 6" vitrified pipe for house connections.

The time allowed for completing the above work will be thirty (30) working days.
 The amount of security required will be Fifteen Hundred (\$1,500) Dollars.

NO. 8. FOR THE CONSTRUCTION OF A TEMPORARY PARK BASIN ON THE WESTERLY SIDE OF GUYTON AVE., ABOUT 375 FEET NORTH OF BRANDON AVE., FOURTH WARD; TO ABATE A NUISANCE AND TO PREVENT DAMAGE TO PROPERTY, IN ACCORDANCE WITH SECTION 435 OF THE CHARTER.

The Engineer's estimate of the quantities is as follows:

1 park receiving basin, complete.
 20 linear feet 8-inch vitrified pipe for basin connections.

The time allowed for completing the above work will be five (5) working days.
 The amount of security required will be Forty (\$40.00) Dollars.

NO. 9. FOR THE CONSTRUCTION OF A SEWER AND APPURTENANCES IN RUST ST. FROM GRAND ST. TO JAMES ST.; JAMES ST. FROM RUST ST. TO FLUSHING AVE.; FLUSHING AVE. FROM JAMES ST. TO COLLINS AVE.; COLLINS AVE. FROM FLUSHING AVE. TO MT. OLIVET AVE., SECOND WARD, BOROUGH OF QUEENS.

The Engineer's estimate of the quantities is as follows:

1,975 linear feet 7' 0" reinforced concrete sewer.
 8 manholes, complete.
 126 six-inch spurs, 24" long, on concrete sewer.
 125 feet of risers for house connections.
 8 inlets (new type), complete.
 200 linear feet 10-inch vitrified pipe for basin connections.

1 drop chamber at James st. and Rust st.
 1 drop chamber on James st. between Rust st. and Broad st.
 1 junction chamber at James st. and Flushing ave.

1 junction chamber at Flushing ave. and Collins ave.
 1 drop chamber at Collins ave. and Hemlock pl.
 1 drop chamber at Collins ave. and Heberd ave.

1 drop chamber at Collins ave. and Mt. Olivet ave.
 1,300 cubic yards excavation for sewer embankment.
 5,000 cubic yards displaced material for sewer embankment.

17,600 linear feet of piles.
 50,000 feet Board Measure timber for foundation.

10,000 feet Board Measure timber for bracing and sheet piling.
4,000 pounds structural steel, including bolts, nuts, spikes, washers, etc.
4,000 pounds reinforcing steel, exclusive of steel shown on plan.
700 cubic yards Class "A" concrete.
2,200 linear feet wooden fence.
The time allowed for completing the above work will be one hundred and fifty (150) working days.

The amount of security required will be Twenty-nine Thousand (\$29,000) Dollars.

NO. 10. FOR THE CONSTRUCTION OF A SEWER AND APPURTENANCES IN ST. FELIX AVE. FROM CYPRESS AVE. TO CHARLOTTE PL. SECOND WARD, BOROUGH OF QUEENS.

The Engineer's estimate of the quantities is as follows:

534 linear feet 3' 0" plain concrete sewer.
332 linear feet 24" vitrified pipe sewer.
10 linear feet 15" vitrified pipe sewer.
458 linear feet 12" vitrified pipe sewer.
11 manholes, complete.
3 basin manholes, new type, complete.
3 inlets, new type, complete.
105 linear feet 12" vitrified pipe for basin connections.

33 linear feet 10" vitrified pipe for basin connections.

27 six-inch spurs on 24" vitrified pipe sewer.
17 six-inch spurs on 24" vitrified pipe sewer.
39 six-inch spurs on 12" vitrified pipe sewer.
240 linear feet 6" vitrified pipe for house connection drains.

32 linear feet 8" vitrified pipe for house connection drains.

The time allowed for completing the above work will be sixty (60) working days.

The amount of security required will be Thirty-three Hundred (\$3,300) Dollars.

NO. 11. FOR THE CONSTRUCTION OF A SEWER AND APPURTENANCES IN BIRCH ST. FROM ATLANTIC AVE. SOUTH SIDE, TO THE CROWN 150 FEET SOUTH OF RIDGEWOOD AVE. IN FULTON ST. FROM BIRCH ST. TO SPRUCE ST. AND IN SPRUCE ST. FROM THE CROWN 220 FEET NORTH OF ATLANTIC AVE. TO RIDGEWOOD AVE. FOURTH WARD, BOROUGH OF QUEENS.

The Engineer's estimate of the quantities is as follows:

752 linear feet 3' 6" plain concrete sewer, including underpinning, L. I. R. tracks.
853 linear feet 3' 6" plain concrete sewer.
791 linear feet 12-inch vitrified pipe sewer.
14 manholes, complete.

10 basin manholes, complete (new type).
15 inlets, complete (new type).

375 linear feet 12-inch vitrified pipe for basin connections.

225 linear feet 10-inch vitrified pipe for basin connections.

200 feet risers for house connections, including Y's.

52 six-inch spurs on vitrified pipe sewer.

1,566 linear feet 6" vitrified pipe for house connections.

1 junction chamber at Atlantic ave. and Birch st., complete.

1 junction chamber at Birch st. and Fulton st., complete.

1 junction chamber at Fulton st. and Spruce st., complete.

1 junction chamber at Spruce st. and Ridgewood ave., complete.

10,000 feet Board Measure timber for sheeting and bracing.

10 cubic yards Class "A" concrete, exclusive of concrete shown on plan.

500 pounds of reinforcing steel, exclusive of steel shown on plan.

The time allowed for completing the above work will be one hundred working days (100).

The amount of security required will be Twelve Thousand (\$12,000) Dollars.

The bidder must state the price of each item or article contained in the specification or schedule herein contained or hereafter annexed, per square yard, linear foot or other unit of measure, by which bids will be tested. Bids will be compared and each contract awarded at a lump or aggregate sum. Blank forms may be obtained and the plans or drawings may be seen at the office of the President of the Borough of Queens.

Dated July 13, 1916.

MAURICE E. CONNOLLY, President.

See General Instructions to Bidders on last page, last column, of the "City Record."

COLLEGE OF THE CITY OF NEW YORK.

Proposals.

SEALED BIDS OR ESTIMATES WILL BE received by the Board of Trustees or the Curator of the College of the City of New York at Room 114, Main Building, 139th st. and Convent ave., Manhattan, until 2 p. m., on

FRIDAY, JULY 28, 1916.

FOR FURNISHING AND DELIVERING TO THE COLLEGE OF THE CITY OF NEW YORK 5,100 GROSS TONS, MORE OR LESS, OF NO. 3. BUCKWHEAT COAL, AND 1,700 GROSS TONS, MORE OR LESS, OF SEMI-BITUMINOUS "RUN OF MINE" COAL, AT AMSTERDAM AVE. AND 139TH ST., NEW YORK CITY.

The time allowed for fully completing the contract is 360 calendar days.

The amount of security required is thirty (30) per cent. of the total amount for which the contract is awarded.

The bidders will state a price per ton for each kind of coal. The contract will be awarded, if awarded, to the lowest aggregate bidder on both kinds of coal.

A copy of the contract and specifications, bid sheet and envelope in which to enclose the bid may be obtained upon application therefor at the office of the Curator of the College, Room 114, Main Building, 139th st. and Convent ave., Manhattan.

A duplicate copy of the bid must be submitted at the same time for the Finance Department.

CHARLES E. CYDECKER, Chairman of the Board of Trustees; JAMES W. HYDE, Secretary of the Board of Trustees; BERNARD M. BARUCH, FREDERICK E. BELLAMY, GEORGE MCANENY, LEE KOHNS, WILLIAM F. MCCOMBS, MOSES J. STROOCK, CHARLES H. TUTTLE, WILLIAM G. WILLCOX, Board of Trustees.

R. V. Davis, Curator.

Dated, July 18, 1916.

See General Instructions to Bidders on last page, last column, of the "City Record."

DEPARTMENT OF HEALTH.

Proposals.

SEALED BIDS OR ESTIMATES WILL BE received by the Board of Health of the Department of Health, Centre and Walker sts., Manhattan, until 10.30 a. m., on

MONDAY, JULY 31, 1916.

FOR FURNISHING ALL LABOR AND MATERIALS NECESSARY OR REQUIRED TO INSTALL AND COMPLETE, TOGETHER WITH ALL NECESSARY ALTERATIONS

AND OTHER WORK INCIDENTAL THERETO, THE LIGHTING FIXTURES IN A PAVILION ON THE GROUNDS OF THE DEPARTMENT OF HEALTH, KINGSTON AVE. AND FENIMORE ST., BOROUGH OF BROOKLYN, CITY OF NEW YORK.

The time for the completion of the work and the full performance of the contract will be sixty (60) consecutive working days.

No bond will be required with the bid, but will be required upon awarding of the contract, in an amount equal to 50 per cent. of the contract.

The bid, however, must be accompanied by a deposit of an amount of not less than 5 per cent. of the amount of the security required for the faithful performance of the contract.

Bids will be compared and the contract awarded to the lowest bidder on the entire contract.

Plans may be seen and blank forms for the above work and further information may be obtained at the office of the Chief Clerk of the Department of Health, Centre and Walker sts., Manhattan.

HAVEN EMERSON, M. D., President; ALFRED E. SHIPLEY, M. D., Secretary pro tem. Dated July 18, 1916.

See General Instructions to Bidders on last page, last column, of the "City Record."

SEALED BIDS OR ESTIMATES WILL BE received by the Board of Health of the Department of Health, Centre and Walker sts., Manhattan, until 10.30 a. m., on

MONDAY, JULY 31, 1916.

FOR FURNISHING ALL LABOR AND MATERIALS NECESSARY OR REQUIRED TO INSTALL AND COMPLETE, TOGETHER WITH ALL NECESSARY ALTERATIONS

AND OTHER WORK INCIDENTAL THERETO, LIGHTING FIXTURES IN THE MEDICAL STAFF HOUSE AND NURSES' HOME, ON THE GROUNDS OF THE WILLARD PARKER HOSPITAL, FOOT OF E. 16TH ST., BOROUGH OF MANHATTAN, CITY OF NEW YORK.

The time for the completion of the work and the full performance of the contract will be sixty (60) consecutive working days.

No bond will be required with the bid, but will be required upon awarding of the contract, in an amount equal to 50 per cent. of the contract.

The bid, however, must be accompanied by a deposit of an amount of not less than 5 per cent. of the amount of the security required for the faithful performance of the contract.

Bids will be compared and the contract awarded to the lowest bidder on the entire contract.

Plans may be seen and blank forms for the above work and further information may be obtained at the office of the Chief Clerk of the Department of Health, Centre and Walker sts., Manhattan.

HAVEN EMERSON, M. D., President; ALFRED E. SHIPLEY, M. D., Secretary pro tem. Dated July 18, 1916.

See General Instructions to Bidders on last page, last column, of the "City Record."

SEALED BIDS OR ESTIMATES WILL BE received by the Board of Health of the Department of Health, Centre and Walker sts., Manhattan, until 10.30 a. m., on

MONDAY, JULY 31, 1916.

FOR FURNISHING ALL LABOR AND MATERIALS NECESSARY OR REQUIRED TO INSTALL AND COMPLETE, TOGETHER WITH ALL NECESSARY ALTERATIONS

AND OTHER WORK INCIDENTAL THERETO, KITCHEN FIXTURES IN A PAVILION ON THE GROUNDS OF THE DEPARTMENT OF HEALTH, FLUSHING AVE., NEAR JAMAICA, BOROUGH OF QUEENS, CITY OF NEW YORK.

The time for the completion of the work and the full performance of the contract will be thirty (30) consecutive working days.

No bond will be required with the bid, but will be required upon awarding of the contract, in an amount equal to 50 per cent. of the contract.

The bid, however, must be accompanied by a deposit of an amount of not less than 5 per cent. of the amount of the security required for the faithful performance of the contract.

Bids will be compared and the contract awarded to the lowest bidder on the entire contract.

Plans may be seen and blank forms for the above work and further information may be obtained at the office of the Chief Clerk of the Department of Health, Centre and Walker sts., Manhattan.

HAVEN EMERSON, M. D., President; ALFRED E. SHIPLEY, M. D., Secretary pro tem. Dated July 18, 1916.

See General Instructions to Bidders on last page, last column, of the "City Record."

SEALED BIDS OR ESTIMATES WILL BE received by the Board of Health of the Department of Health, Centre and Walker sts., Manhattan, until 10.30 a. m., on

MONDAY, JULY 31, 1916.

FOR FURNISHING ALL LABOR AND MATERIALS NECESSARY OR REQUIRED TO INSTALL AND COMPLETE, TOGETHER WITH ALL NECESSARY ALTERATIONS

AND OTHER WORK INCIDENTAL THERETO, KITCHEN FIXTURES IN A PAVILION ON THE GROUNDS OF THE DEPARTMENT OF HEALTH, FLUSHING AVE., NEAR JAMAICA, BOROUGH OF QUEENS, CITY OF NEW YORK.

The time for the completion of the work and the full performance of the contract will be thirty (30) consecutive working days.

No bond will be required with the bid, but will be required upon awarding of the contract, in an amount equal to 50 per cent. of the contract.

The bid, however, must be accompanied by a deposit of an amount of not less than 5 per cent. of the amount of the security required for the faithful performance of the contract.

Bids will be compared and the contract awarded to the lowest bidder on the entire contract.

Plans may be seen and blank forms for the above work and further information may be obtained at the office of the Chief Clerk of the Department of Health, Centre and Walker sts., Manhattan.

HAVEN EMERSON, M. D., President; ALFRED E. SHIPLEY, M. D., Secretary pro tem. Dated July 18, 1916.

See General Instructions to Bidders on last page, last column, of the "City Record."

SEALED BIDS OR ESTIMATES WILL BE received by the Board of Health of the Department of Health, Centre and Walker sts., Manhattan, until 10.30 a. m., on

MONDAY, JULY 31, 1916.

FOR FURNISHING ALL LABOR AND MATERIALS NECESSARY OR REQUIRED TO INSTALL AND COMPLETE, TOGETHER WITH ALL NECESSARY ALTERATIONS

AND OTHER WORK INCIDENTAL THERETO, KITCHEN FIXTURES IN A PAVILION ON THE GROUNDS OF THE DEPARTMENT OF HEALTH, FLUSHING AVE., NEAR JAMAICA, BOROUGH OF QUEENS, CITY OF NEW YORK.

The time for the completion of the work and the full performance of the contract will be thirty (30) consecutive working days.

No bond will be required with the bid, but will be required upon awarding of the contract, in an amount equal to 50 per cent. of the contract.

The bid, however, must be accompanied by a deposit of an amount of not less than 5 per cent. of the amount of the security required for the faithful performance of the contract.

Bids will be compared and the contract awarded to the lowest bidder on the entire contract.

Plans may be seen and blank forms for the above work and further information may be obtained at the office of the Chief Clerk of the Department of Health, Centre and Walker sts., Manhattan.

HAVEN EMERSON, M. D., President; ALFRED E. SHIPLEY, M. D., Secretary pro tem. Dated July 18, 1916.

See General Instructions to Bidders on last page, last column, of the "City Record."

SEALED BIDS OR ESTIMATES WILL BE received by the Board of Health of the Department of Health, Centre and Walker sts., Manhattan, until 10.30 a. m., on

MONDAY, JULY 31, 1916.

FOR FURNISHING ALL LABOR AND MATERIALS NECESSARY OR REQUIRED TO INSTALL AND COMPLETE, TOGETHER WITH ALL NECESSARY ALTERATIONS

AND OTHER WORK INCIDENTAL THERETO, THE LIGHTING FIXTURES IN PAVILIONS NOS. 8 AND 9, ON THE GROUNDS OF THE DEPARTMENT OF HEALTH, NORTH BROTHER ISLAND, BOROUGH OF THE BRONX, CITY OF NEW YORK.

The time for the completion of the work and the full performance of the contract will be sixty (60) consecutive working days.

No bond will be required with the bid, but will be required upon awarding of the contract, in an amount equal to 50 per cent. of the contract.

The bid, however, must be accompanied by a deposit of an amount of not less than 5 per cent. of the amount of the security required for the faithful performance of the contract.

Bids will be compared and the contract awarded to the lowest bidder on the entire contract.

Plans may be seen and blank forms for the above work and further information may be obtained at the office of the Chief Clerk of the Department of Health, Centre and Walker sts., Manhattan.

HAVEN EMERSON, M. D., President; ALFRED E. SHIPLEY, M. D., Secretary pro tem. Dated July 18, 1916.

See General Instructions to Bidders on last page, last column, of the "City Record."

SEALED BIDS OR ESTIMATES WILL BE received by the Board of Health of the Department of Health, Centre and Walker sts., Manhattan, until 10.30 a. m., on

MONDAY, JULY 31, 1916.

FOR FURNISHING ALL LABOR AND MATERIALS NECESSARY OR REQUIRED TO INSTALL AND COMPLETE, TOGETHER WITH ALL NECESSARY ALTERATIONS

AND OTHER WORK INCIDENTAL THERETO, THE LIGHTING FIXTURES IN PAVILIONS NOS. 8 AND 9, ON THE GROUNDS OF THE DEPARTMENT OF HEALTH, NORTH BROTHER ISLAND, BOROUGH OF THE BRONX, CITY OF NEW YORK.

The time for the completion of the work and the full performance of the contract will be sixty (60) consecutive working days.

No bond will be required with the bid, but will be required upon awarding of the contract, in an amount equal to 50 per cent. of the contract.

The bid, however, must be accompanied by a deposit of an amount of not less than 5 per cent. of the amount of the security required for the faithful performance of the contract.

Bids will be compared and the contract awarded to the lowest bidder on the entire contract.

Plans may be seen and blank forms for the above work and further information may be obtained at the office of the Chief Clerk of the Department of Health, Centre and Walker sts., Manhattan.

HAVEN EMERSON, M. D., President; ALFRED E. SHIPLEY, M. D., Secretary pro tem. Dated July 18, 1916.

See General Instructions to Bidders on last page, last column, of the "City Record."

deposit of an amount of not less than 5 per cent. of the amount of the security required for the faithful performance of the contract.

Bids will be compared and the contract awarded to the lowest bidder on the entire contract.

Plans may be seen and blank forms for the above work and further information may be obtained at the office of the Chief Clerk of the Department of Health, Centre and Walker sts., Manhattan.

HAVEN EMERSON, M. D., President; ALFRED E. SHIPLEY, M. D., Secretary pro tem. Dated July 18, 1916.

See General Instructions to Bidders on last page, last column, of the "City Record."

EXAMINING BOARD OF PLUMBERS.

Proposals.

SEALED BIDS OR ESTIMATES WILL BE received by Examining Board of Plumbers at Room 1230, Municipal Building, Manhattan, until 12 noon on

MONDAY, JULY 31, 1916.

FOR FURNISHING AND DELIVERING 3,000 METAL SIGNS.

The time for the performance of the contract is as follows: 1,000 signs Sept. 15; 1,000 signs Oct. 1; 1,000 signs Oct. 15, 1916, as stated in the schedules.

The amount of security required is thirty (30) per cent. of the amount of the bid or estimate.

No bid will be considered unless it is accompanied by a deposit. Such deposit shall be in an amount not less than one and one-half (1½) per cent. of the total amount of the bid.

The bidder will state the price per unit, as called for in the schedules of quantities and prices, by which the bids will be tested. The extensions must be made and footed up, as the bids will be read from the total and awards, if made, made to the lowest bidder on the item, as stated in the specifications.

Bids must be submitted in duplicate, each in a separate envelope. No bid will be accepted unless this provision is complied with.

Blank forms and further information may be obtained at Room 1230, Municipal Building, Manhattan.

EXAMINING BOARD OF PLUMBERS, JAMES M. MORROW, Chairman. jy20,31

See General Instructions to Bidders on last page, last column, of the "City Record."

except for the address of the office for receiving and opening bids.

BOROUGH OF RICHMOND.

Proposals.

SEALED BIDS OR ESTIMATES WILL BE received by the President of the Borough of Richmond at Borough Hall, St. George, New Brighton, S. I., until 12 noon on

MONDAY, JULY 31, 1916.

Borough of Richmond.

FOR REGULATING AND REPAVING WITH OLD GRANITE BLOCKS THE ROADWAY OF WESTERVELT AVE. FROM RICHMOND TERRACE TO THE SOUTHERLY SIDE OF ST. MARKS PL. TOGETHER WITH ALL WORK INCIDENTAL THERETO.

The Engineer's estimate of the quantity and quality of the materials, and the nature and extent, as near as possible, of the work required is as follows:

2,000 square yards of granite block pavement, relaid.

375 cubic yards of concrete foundation.

6 cubic yards of reinforced concrete.

180 linear feet of new 5' x 20" bluestone curbstone, furnished and set.

720 linear feet of old curbstone, redressed, rejoined and reset.

1 basin ring and cover.

The time for the completion of the work and the full performance of the contract is forty (40) working days.

The amount of security required for the performance of the contract is Two Thousand Dollars (\$2,000), and the amount of deposit accompanying the bid shall be five (5) per cent. of the amount of security.

The bidder shall state the price of each item contained in the Engineer's estimate. The bids will be compared and the contract awarded at a lump or aggregate sum.

Bidders are requested to make their bids or estimates upon the blank form prepared by the President, a copy of which, with the proper envelope in which to enclose the bid, can be obtained upon application therefor at the office of the Engineer, Bureau of Engineering, Borough Hall, St. George, S. I., where plans and the contract, including the specifications, in the form approved by the Corporation Counsel, may be seen and other information obtained.

CALVIN D. VAN NAME, President. New York, July 14, 1916. jy20,31

See General Instructions to Bidders on last page, last column, of the "City Record."

SEALED BIDS OR ESTIMATES WILL BE received by the President of the Borough of Richmond at Borough Hall, St. George, New Brighton, S. I., until 12 noon on

FRIDAY, JULY 28, 1916.

Borough of Richmond.

FOR REGULATING AND REPAVING WITH BITUMINOUS CONCRETE ON A CONCRETE FOUNDATION THE ROADWAY OF NEW YORK AVE. BETWEEN BELAIR RD. AND HOPE AVE. TOGETHER WITH ALL WORK INCIDENTAL THERETO.

The Engineer's estimate of the quantity and quality of the materials, and the nature and extent, as near as possible, of the work required is as follows:

650 square yards of bituminous concrete pavement.

120 cubic yards of concrete foundation.

50 linear feet of new 5' x 16" bluestone curbstone, furnished and set.

450 linear feet of old bluestone curbstone, reset.

2,000 square feet of sidewalk, relaid.

The time for the completion of the work and the full performance of the contract is Twenty-five (25) working days.

The amount of security required for the performance of the contract is Eight Hundred Dollars (\$800), and the amount of deposit accompanying the bid shall be five (5) per cent. of the amount of security.

The bidder shall state the price of each item contained in the Engineer's estimate. The bids will be compared and the contract awarded at a lump or aggregate sum.

Bidders are requested to make their bids or estimates upon the blank form prepared by the President, a copy of which, with the proper envelope in which to enclose the bid, can be obtained upon application therefor at the office of the Engineer, Bureau of Engineering, Borough Hall, St. George, S. I., where plans and the contract, including the specifications, in the form approved by the Corporation Counsel, may be seen and other information obtained.

CALVIN D. VAN NAME, President. New York, July 13, 1916. jy18,28

See General Instructions to Bidders on last page, last column, of the "City Record."

SEALED BIDS OR ESTIMATES WILL BE received by the President of the Borough of Richmond at Borough Hall, St. George, New Brighton, S. I., until 12 noon on

THURSDAY, JULY 27, 1916.

Borough of Richmond.

FOR CONSTRUCTING TEMPORARY SANITARY SEWERS IN UNIVERSITY PL. FROM FOREST AVE. TO A POINT ABOUT 100 FEET NORTH OF LAUREL AVE.; IN FOREST AVE. FROM OAKWOOD AVE. TO UNIVERSITY PL.; IN HART AVE. FROM FOREST AVE. TO LAUREL AVE. AND IN LAUREL AVE. FROM HART AVE. TO UNIVERSITY PL. TOGETHER WITH ALL WORK INCIDENTAL THERETO.

The Engineer

the Engineer, Bureau of Engineering, Borough Hall, St. George, S. I., where plans and the contract, including the specifications, in the form approved by the Corporation Counsel, may be seen and other information obtained.

CALVIN D. VAN NAME, President.
New York, July 7, 1916.
See General Instructions to Bidders on last page, last column, of the "City Record."

SEALED BIDS OR ESTIMATES WILL BE received by the President of the Borough of Richmond at Borough Hall, St. George, New Brighton, S. I., until 12 noon on
MONDAY, JULY 24, 1916,
Borough of Richmond.

FOR REGULATING AND REPAVING WITH GRANITE BLOCK PAVEMENT THE ROADWAY OF ARRIETTA ST. FROM STUYVESANT PL. TO ITS EASTERLY TERMINUS, ETC., TOGETHER WITH ALL WORK INCIDENTAL THEREOF.

The Engineer's estimate of the quantity and quality of the materials, and the nature and extent, as near as possible, of the work required is as follows:

3,600 square yards of granite block pavement, including sand bed and laid with cement grout joints.

840 cubic yards of concrete foundation.

60 cubic yards of concrete spandrel.

520 linear feet of new 5" x 16" curb, furnished and set.

30 linear feet of bluestone header, set.

30 square feet of new 4" bluestone flagging, furnished and laid.

2,000 square feet of old bluestone sidewalk relaid.

100 square feet of No. 4 expanded metal, furnished and placed.

50 linear feet of granite curb, reset.

The time for the completion of the work and the full performance of the contract is sixty (60) working days.

The amount of security required for the performance of the contract is Seventy-five Hundred Dollars (\$7,500), and the amount of deposit accompanying the bid shall be five (5) per cent. of the amount of security.

The bidder shall state the price of each item contained in the Engineer's estimate. The bids will be compared and the contract awarded at a lump or aggregate sum.

Bidders are requested to make their bids or estimates upon the blank form prepared by the President, a copy of which, with the proper envelope in which to enclose the bid, can be obtained upon application therefor at the office of the Engineer, Bureau of Engineering, Borough Hall, St. George, S. I., where plans and the contract, including the specifications, in the form approved by the Corporation Counsel, may be seen and other information obtained.

CALVIN D. VAN NAME, President.
New York, July 7, 1916.
See General Instructions to Bidders on last page, last column, of the "City Record."

SUPREME COURT—FIRST DEPARTMENT.

Filing Final Reports.

In the Matter of the Application of The City of New York, relative to acquiring title, wherever the same has not been heretofore acquired for the same purpose in fee, to the lands, tenements and hereditaments required for the opening and extending of WEST 172ND STREET from Inwood avenue to Jerome avenue, as laid out on Section 15 of the final maps, in the 24th Ward, Borough of The Bronx, City of New York.

NOTICE IS HEREBY GIVEN THAT THE supplemental and amended reports of the Commissioners of Estimate and of the Commissioner of Assessment in the above-entitled matter will be presented for confirmation to the Supreme Court of the State of New York, First Department, at a Special Term thereof, Part I, to be held in the County Court House in the Borough of Manhattan, in The City of New York, on the 25th day of July, 1916, at 10:00 o'clock in the forenoon of that day; and that the said final reports have been deposited in the Office of the Clerk of the County of Bronx, East 161st Street and 3rd Avenue, there to remain for and during the space of five days, as required by law.

Dated, New York, July 18, 1916.
GEORGE M. S. SCHULZ, JAMES V. GANLEY, JOHN DAVIS, Commissioners of Estimate.
GEORGE M. S. SCHULZ, Commissioner of Assessment.

JOEL J. SQUIER, Clerk. jy18,22

Filing Report.

In the Matter of the Application of The City of New York relative to acquiring title to certain lands and premises not now owned by The City of New York, situated, lying and being on DUANE, PARK, PEARL and other streets, in the Sixth Ward of the Borough of Manhattan, in The City of New York, duly selected, located, designated and set apart by the Board of Estimate and Apportionment of The City of New York, pursuant to the provisions of Chapter 336 of the Laws of 1903, and the various acts amendatory thereof and supplemental thereto, as an addition to the site heretofore acquired by The City of New York for a new court house for the use of the Special and Trial Terms of the Supreme Court in the County of New York, and of the County Clerk of the County of New York, and of the Commissioner of Jurors.

WE, THE UNDERSIGNED, Commissioners of Estimate and Appraisal in the above-entitled proceeding, do hereby give notice to the owner or owners, lessee or lessees, parties or persons respectively entitled to or interested in the lands, tenements and premises, title to which is sought to be acquired in this proceeding, and to all others whom it may concern, to wit:

First.—That we have completed our estimate of the loss and damage to the respective owners, lessees, parties or persons respectively entitled to or interested in the lands and premises affected by this proceeding, or having any interest therein, and have filed a true report or transcript of such estimate in the office of the Board of Estimate and Apportionment of The City of New York, Room No. 1356, Municipal Building, and in the Office of the Court House Board, Room No. 1101, No. 115 Broadway, in the Borough of Manhattan, City of New York, for the inspection of whomsoever it may concern.

Second.—That all parties or persons whose rights may be affected by the said estimate, or who may object to the same, or any part thereof, may, within ten days after the first publication of this notice, July 15, 1916, file their objections, in writing, with us, at our office, Room 1728, Municipal Building, in the Borough of Manhattan, in The City of New York; and we, the said Commissioners, will hear parties so objecting, at our said office, on the 27th day of July, 1916, at 10 o'clock in the forenoon of that day, and upon such subsequent days as may be found necessary.

Dated, New York, July 15, 1916.
ABRAM I. ELKUS, HENRY SCHNEIDER, JAMES B. BUTLER, Commissioners.
WILLIAM H. JASPER, Clerk. jy15,26

SUPREME COURT—SECOND DEPARTMENT.

Filing Preliminary Abstracts.

In the Matter of the Application of The City of New York, relative to acquiring title, wherever the same has not been heretofore acquired for the same purpose in fee, to the lands, tenements and hereditaments required for the opening and extending of CORONA AVENUE, from Hampton street to Rodman street, in the 2nd Ward, Borough of Queens, City of New York, as amended by an order of the Supreme Court, Second Department, dated April 22, 1915, and entered in the office of the Clerk of the County of Queens April 23, 1915, so as to conform to a map or plan adopted by the Board of Estimate and Apportionment November 20, 1914, in which the position of Corona Avenue from Hanover Avenue to Alstyne Avenue is shifted a short distance southwardly in order to avoid damage to buildings; and as further amended by an order of the Supreme Court, Second Department, dated July 8, 1916, and entered in the office of the Clerk of the County of Queens July 11, 1916, so as to conform to a map or plan adopted by the Board of Estimate and Apportionment October 15, 1915, in which certain additional changes were made in the block between Junction Avenue and Alstyne Avenue, and also to conform to a map or plan adopted by the Board of Estimate and Apportionment January 21, 1916, and approved by the Mayor January 25, 1916, in which Lurting Street was discontinued in the block between Junction Avenue and Corona Avenue, this incidentally involving the fixing of the northerly line of Corona Avenue across the former intersection with Lurting Street; the proceeding as now amended providing for the acquisition of title to Corona Avenue, from Hampton Street to Rodman Street, as said Corona Avenue is now laid out upon the map or plan of The City of New York.

NOTICE IS HEREBY GIVEN TO ALL PERSONS interested in the above-entitled proceeding, and to the owner or owners, occupant or occupants of all houses and lots and improved and unimproved lands affected thereby, and to all others whom it may concern, to wit:

First.—That the undersigned, Commissioners of Estimate and Appraisal in the above-entitled matter, have completed their estimate of damage, and that all persons interested in this proceeding, or in any of the lands, tenements and hereditaments and premises affected thereby, having any objection thereto, do file their said objections in writing, duly verified, with them at their office, in the Municipal Building, Court House Square, Long Island City, in the Borough of Queens, in The City of New York, on or before the 10th day of August, 1916, and that the said Commissioners will hear parties so objecting, and for that purpose will be in attendance at their said office on the 14th day of September, 1916, at 2 o'clock p. m.

Second.—That the undersigned, Commissioner of Assessment, has completed his estimate of benefit and that all persons interested in this proceeding, or in any of the lands, tenements and hereditaments and premises affected thereby, having any objection thereto, do file their said objections in writing, duly verified, with him at his office, in the Municipal Building, Court House Square, Long Island City, in the Borough of Queens, in The City of New York, on or before the 10th day of August, 1916, and that the said Commissioner will hear parties so objecting, and for that purpose will be in attendance at his said office on the 15th day of September, 1916, at 2 o'clock p. m.

Third.—That the Commissioner of Assessment has assessed any or all such lands, tenements and hereditaments and premises as are within the area of assessment fixed and prescribed by the Board of Estimate and Apportionment on the 17th day of March, 1916, and that the said amended area of assessment includes all those lands, tenements and hereditaments and premises situate and being in the Borough of Queens, in The City of New York, which, taken together, are bounded and described as follows:

Beginning at a point on the southerly property line of the Long Island Railroad where it is intersected by a line at right angles to Corona Avenue, and passing through a point on its northwesterly side, midway between Hampton Street and Neil Place, and running thence eastwardly along the said property line of the Long Island Railroad to the intersection with a line midway between Way Avenue and Alburys Avenue; thence southwardly along the said line midway between Way Avenue and Alburys Avenue to the intersection with a line midway between Lurting Street and Merritt Street; thence eastwardly along the said line midway between Lurting Street and Merritt Street to a point distant 600 feet northeasterly from the northeasterly line of Corona Avenue, the said distance being measured at right angles to Corona Avenue; thence southeasterly and always distant 600 feet northeasterly from and parallel with the northeasterly line of Corona Avenue and the prolongations thereof to the intersection with the prolongation of the northerly line of Rodman Street; thence southwardly along a line at right angles to Rodman Street to the intersection with the prolongation of a line midway between Tredwell Street and Urquhart Street; thence westwardly along the said line midway between Tredwell Street and Urquhart Street and along the prolongations of the said line to the intersection with a line parallel with Seminole Avenue and passing through a point on the southerly line of Scudder Street where it is intersected by the prolongation of a line midway between Van Doren Street and Waldron Street; thence northwardly along the said line parallel with Seminole Avenue to the southerly line of Scudder Street; thence northwardly along the said line midway between Van Doren Street and Waldron Street and along the prolongations of the said line to a point distant 600 feet westerly from the southwesterly line of Corona Avenue, the said distance being measured at right angles to Corona Avenue; thence generally northwesterly and always distant 600 feet southwesterly from and parallel with the southwesterly line of Corona Avenue and the prolongations thereof to the intersection with the prolongation of a line midway between Gerry Avenue and Maurice Avenue; thence westwardly along the said line midway between Gerry Avenue and Maurice Avenue and along the prolongation of the said line to the intersection with the prolongation of a line midway between Extra Place and Medina Place; thence northwardly along the said line midway between Extra Place and Medina Place and along the prolongations of the said line to the intersection with a line at right angles to Corona Avenue, and passing through the point of beginning; thence northwardly along the said line at right angles to Corona Avenue to the point or place of beginning.

Fourth.—That the abstracts of said estimate of damage and of said assessment for benefit, together with the damage and benefit maps, and also all the affidavits, estimates, proofs and other documents used by the Commissioners of Estimate and Appraisal and by the Commissioner of Assessment in making the same, have been deposited in the Bureau of Street Openings in the Law Department of The City of New York, in the Municipal Building, Court House Square, in the Borough of Queens, in said City, there to remain until the 21st day of August, 1916.

Fifth.—That, provided there be no objections filed to either of said abstracts, the reports as to awards and as to assessments for benefit herein will be presented for confirmation to the Supreme Court of the State of New York, Second Department, at a Special Term thereof for the hearing of motions, to be held in the County Court House in the Borough of Brooklyn, in The City of New York, on the 10th day of November, 1916, at the opening of the Court on that day.

Sixth.—In case, however, objections are filed to the foregoing abstracts of estimate and assessment, or to either of them, the motion to confirm the reports as to awards and as to assessments shall stand adjourned to the date to be hereafter specified in the notice provided in such cases to be given in relation to filing the final reports pursuant to Sections 981 and 984 of the Greater New York Charter, as amended by Chapter 658 of the Laws of 1906.

Dated, New York, July 15th, 1916.
H. PUSHAIE WILLIAMS, Chairman;
CHARLES G. M. THOMAS, JOHN N. BOOTH, Commissioners of Estimate.
H. PUSHAIE WILLIAMS, Commissioner of Assessment.
WALTER C. SHEPPARD, Clerk. jy21,18

Filing Final Reports.

In the Matter of the Application of The City of New York, relative to acquiring title in fee to the lands, tenements and hereditaments required for the purpose of opening and extending 72ND STREET, from Fort Hamilton Avenue to 13th Avenue, and from 17th Avenue to 22nd Avenue; 73RD STREET, from 10th Avenue to 13th Avenue; 74TH STREET, from 10th Avenue to 11th Avenue, from 16th Avenue to the westerly line of New Utrecht Avenue, and from the easterly line of New Utrecht Avenue to 22nd Avenue, and 75TH STREET, from 10th Avenue to the westerly line of New Utrecht Avenue, and from the easterly line of New Utrecht Avenue to 22nd Avenue, in the 30th Ward of the Borough of Brooklyn, The City of New York.

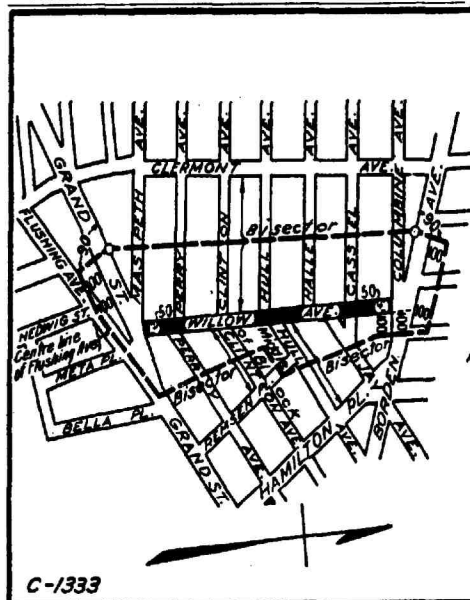
NOTICE IS HEREBY GIVEN THAT THE final report of the Commissioners of Estimate and Commissioner of Assessment in the above-entitled matter will be presented for confirmation to the Supreme Court of the State of New York, Second Department, at a Special Term thereof to be held in the County Court House in the Borough of Brooklyn, City of New York, on the 28th day of July, 1916, at 10:00 o'clock in the forenoon of that day, and that the said final report has been deposited in the office of the Clerk of the County of Kings, there to remain for and during the space of five days, as required by law.

Dated, New York, July 21, 1916.
FRANK V. KELLY, EDMUND D. HENNESSY, Commissioners of Estimate.
EDMUND D. HENNESSY, Commissioner of Assessment.
ANDREW C. TROY, Clerk. jy21,26

In the Matter of the Application of The City of New York, relative to acquiring title in fee, wherever the same has not been heretofore acquired, to the lands and premises required for the opening and extending of FOURTH AVENUE or RAPELJE AVENUE, between Jackson and Washington Avenues and between Graham and Winthrop Avenues, in the 1st Ward, Borough of Queens, City of New York.

NOTICE IS HEREBY GIVEN THAT THE final reports of the Commissioners of Estimate and of the Commissioner of Assessment in the above-entitled matter will be presented for confirmation to the Supreme Court of the State of New York, Second Department, at a Special Term thereof for the hearing of motions, to be held in the County Court House in the Borough of Brooklyn, in The City of New York, on the 25th day of July, 1916, at 10 o'clock in the forenoon of that day; and that the said final reports have been deposited in the Office of the Clerk of the County of Queens, there to remain for and during the space of five days, as required by law.

Dated, New York, July 18th, 1916.
WILLIAM E. STEWART, OWEN FITZPATRICK, Commissioners of Estimate.
OWEN FITZPATRICK, Commissioner of Assessment.
ANDREW C. TROY, Clerk. jy18,26



Dated, New York, July 21, 1916.
LAMAR HARDY, Corporation Counsel.
Municipal Building, Borough of Manhattan, City of New York. jy21,18

In the Matter of the Application of The City of New York, relative to acquiring title, wherever the same has not been heretofore acquired for the same purpose in fee, to the lands, tenements and hereditaments required for the opening and extending of CROPSY AVENUE, from Harway Avenue to Stillwell Avenue, subject to such rights of the West End Division of the Nassau Electric Railroad as cannot be acquired under the Condemnation Law; and BAY 38TH STREET, from Cropsy Avenue to Harway Avenue, in the Borough of Brooklyn, City of New York.

NOTICE IS HEREBY GIVEN THAT AN APPLICATION will be made to the Supreme Court of the State of New York, Second Judicial District, at a Special Term of said Court to be held for the hearing of motions in the County Court House, in the County of Kings, in the Borough of Brooklyn, City of New York, on the 24th day of July, 1916, at the opening of the Court on that day, or as soon thereafter as counsel can be heard thereon, for the appointment of Commissioners of Estimate and a Commissioner of Assessment in the above-entitled matter.

The nature and extent of the improvement hereby intended is the acquisition of title by the City of New York in fee for the use of the public to all the lands and premises, with the buildings thereon and the appurtenances thereto, belonging, required for the opening and extending of Cropsy Avenue, from Harway Avenue to Stillwell Avenue, subject to such rights of the West End Division of the Nassau Electric Railroad as cannot be acquired under the Condemnation Law, and Bay 38th Street, from Cropsy Avenue to Harway Avenue, in the Borough of Brooklyn, City of New York.

The real property, title to which is proposed to be acquired, is more particularly bounded and described as follows, to wit:

CROPSY AVENUE.
Beginning at the intersection of the east line of Harway Avenue with the northwest line of Bay 38th Street; thence northwesterly along the east line of Harway Avenue 269.64 feet to the north-

RICK, HARRISON S. MOORE, Commissioners of Estimate.
WILLIAM E. STEWART, Commissioner of Assessment.
WALTER C. SHEPPARD, Clerk. jy18,22

Application for Appointment of Commissioners.

In the Matter of the Application of The City of New York relative to acquiring title, wherever the same has not been heretofore acquired for the same purpose in fee, to the lands, tenements and hereditaments required for the opening and extending of WILLOW AVENUE, from Grand Street to Columbine Avenue, in the Second Ward, Borough of Queens, City of New York.

NOTICE IS HEREBY GIVEN THAT AN APPLICATION will be made to the Supreme Court of the State of New York, Second Judicial District, at a Special Term of said Court, to be held for hearing of motions, in the County Court House, in the County of Kings, in the Borough of Brooklyn, in The City of New York, on the 2nd day of August, 1916, at the opening of the Court on that day, or as soon thereafter as counsel can be heard thereon, for the appointment of Commissioners of Estimate and a Commissioner of Assessment in the above-entitled matter.

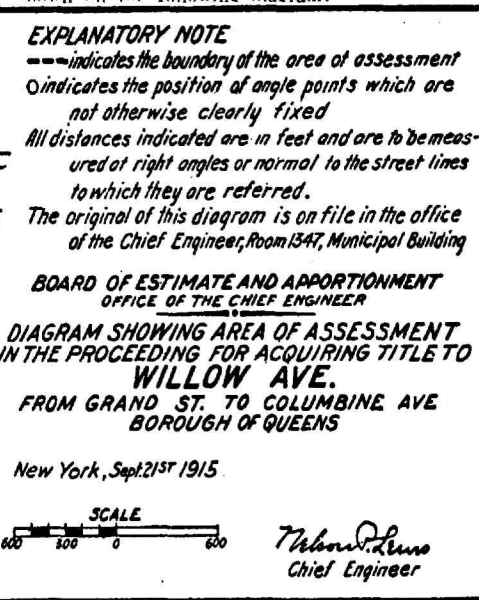
The nature and extent of the improvement hereby intended is the acquisition of title by The City of New York, in fee, for the use of the public, to all the lands and premises, with the buildings thereon and the appurtenances thereunto belonging, required for the opening and extending of Willow Avenue, from Grand Street to Columbine Avenue, in the Second Ward, Borough of Queens, City of New York. The real property title to which is proposed to be acquired is more particularly bounded and described as follows, to wit:

Beginning at a point formed by the intersection of the northerly line of Grand Street and the easterly line of Willow Avenue.

Running thence westerly for 53.96 feet along the northerly line of Grand Street to the westerly line of Willow Avenue. Thence northwesterly deflecting to the right 112° 04' 36" for 1,487.10 feet along the westerly line of Willow Avenue to the southerly line of Columbine Avenue. Thence easterly deflecting to the right 94° 23' 50" for 50.15 feet along the southerly line of Columbine Avenue to the easterly line of Willow Avenue. Thence southerly for 1,462.98 feet along the easterly line of Willow Avenue to the northerly line of Grand Street, the point or place of beginning.

Willow Avenue, extending from Grand Street to Columbine Avenue, in the Second Ward, Borough of Queens, City of New York, is laid down upon Section No. 17 of the Final Maps of the Borough of Queens, approved by the Board of Estimate and Apportionment June 26, 1908, by the Mayor August 5, 1908, copies of which were filed at the office of the President of the Borough of Queens September 11, 1908, at the office of the County Clerk of Queens County at Jamaica August 14, 1908, and at the office of the Corporation Counsel of The City of New York August 19, 1908, as amended by the map of the territory bounded by Willow Avenue, Borden Avenue, Hyatt Avenue, Whitney Street, Borough Avenue and Jay Avenue, approved by the Board of Estimate and Apportionment June 12, 1913, by the Mayor June 17, 1913, copies of which were filed at the office of the President of the Borough of Queens September 16, 1913, at the office of the County Clerk of Queens County at Jamaica September 12, 1913, and at the office of the Corporation Counsel of The City of New York September 12, 1913.

The Board of Estimate and Apportionment by a resolution adopted on the 22d day of October, 1915, determined that the whole cost and expense of this proceeding shall be assessed upon the property deemed to be benefited thereby, and that the area of assessment for benefit in this proceeding be fixed and determined to be as shown on the following diagram:



east line of Cropsy Avenue; thence southeasterly deflecting 159° 58' 53" to the right 3,800.80 feet to the east line of Stillwell Avenue; thence southerly along the east line of Stillwell Avenue 116.50 feet; thence northwesterly deflecting 136° 37' 34" to the right 3,632.15 feet to the northwest line of Bay 38th Street; thence southwesterly along the northwest line of Bay 38th Street 12.30 feet to the point of beginning.

Beginning at the intersection of the southeast line of Bay 38th Street with the east line of Harway Avenue; thence northwesterly along the east line of Harway Avenue 63.86 feet; thence northwesterly deflecting 69° 58' 53" to the right 12.30 feet to the southwest line of Cropsy Avenue; thence southeasterly along the southwest line of Cropsy Avenue 60.0 feet; thence southwesterly 34.16 feet to the point of beginning.

The property affected by the above proceeding is located in Blocks Nos. 6891 to 6913, inclusive: 6914-A to 6917-A, inclusive; 6918 and 7185 of Section 21 on the Land Map of the County of Kings.

Cropsy Avenue, from Harway Avenue to Stillwell Avenue, and Bay 38th Street, from Cropsy Avenue to Harway Avenue, in the Borough of Brooklyn, City of New York, was laid down on a map known as the General Map or Plan of the towns of New Utrecht, Flatbush, Gravesend, Flatlands and New Lots, in the County of Kings, prepared by the Town Survey Commissioners, pursuant to an act of the Legislature passed May 1, 1869, and the several acts amendatory thereof, and filed in the office of the Register of the County of Kings in the year 1874, now incorporated with and forming part of the map of the City of New York, and also shown on a map of that portion of said streets affected by this proceeding, made by the Topographical Division of the Bureau of Highways of the Borough of Brooklyn and signed by E. W. Voorhies, Commissioner of Public Works, and Charles R. Ward, Chief Engineer, and dated the 8th day of May, 1916, and approved by the Board of Estimate and Apportionment on the 26th day of May, 1916, and signed by Joseph Haaz, Secretary of said Board.

The Board of Estimate and Apportionment, by a resolution adopted on the 14th day of April,

1916, determined that the whole cost and expense of this proceeding shall be assessed upon the property deemed to be benefited thereby, and that the area of assessment for benefit in this proceeding be fixed and determined to be as follows:

Beginning at a point on the southwesterly line of Cropsy avenue, where it is intersected by the prolongation of a line midway between Bay 34th street and Bay 35th street as these streets are laid out between Cropsy avenue and Bath avenue, and running thence northeasterly along the said line midway between Bay 34th street and Bay 35th street and along the prolongation of a line midway between Bath avenue and Cropsy avenue as these streets are laid out east of 24th avenue; thence southeasterly along the said line midway between Bath avenue and Cropsy avenue and along the prolongations of the said line to the intersection with the easterly line of Stillwell avenue; thence easterly at right angles to Stillwell avenue to the intersection with a line midway between West 12th street and West 13th street; thence southeasterly along the said line midway between West 12th street and West 13th street to the intersection with a line midway between Avenue Y and Avenue Z; thence westwardly along the said line midway between Avenue Y and Avenue Z to the intersection with a line midway between West 16th street and West 17th street; thence northwardly along the said line midway between West 16th street and West 17th street to the intersection with a line bisecting the angle formed by the intersection of the prolongations of the center lines of Cropsy avenue and Harway avenue as these streets are laid out between Bay 47th street and 28th avenue; thence northwardly along the said line bisecting the angle to a point distant 325 feet southwesterly from the southwesterly line of Cropsy avenue, the said distance being measured at right angles to Cropsy avenue; thence northwesterly and always distant 325 feet southwesterly from and parallel with the southwesterly line of Cropsy avenue to the intersection with a line parallel with 23d avenue as this street is laid out between Cropsy avenue and Warehouse avenue, and passing through the point of beginning; thence northwardly along the said line parallel with 23d avenue to the point or place of beginning.

Dated, New York, July 12, 1916.
LAMAR HARDY, Corporation Counsel,
Municipal Building, Borough of Manhattan, City of New York. jy12,22

In the Matter of the Application of The City of New York, relative to acquiring title, wherever the same has not been heretofore acquired for the same purpose in fee, to the lands, tenements and hereditaments required for the opening and extending of BAY 37TH STREET, from 86th street to Cropsy avenue; BAY 38TH STREET, from Bath avenue to Cropsy avenue, subject to such rights of the West End Division of the Nassau Electric Railroad as cannot be acquired under the Condemnation Law, in the Borough of Brooklyn, City of New York.

NOTICE IS HEREBY GIVEN THAT AN Application will be made to the Supreme Court of the State of New York, Second Judicial District, at a Special Term of said court to be held for the hearing of motions in the County Court House, in the County of Kings, in the Borough of Brooklyn, in the City of New York, on the 24th day of July, 1916, at the opening of the Court on that day, or as soon thereafter as counsel can be heard thereon, for the appointment of Commissioners of Estimate and Apportionment of Assessments in the above entitled matter.

The nature and extent of the improvement hereby intended is the acquisition of title by The City of New York in fee for the use of the public to all the lands and premises, with the buildings thereon and the appurtenances thereto belonging, required for the opening and extending of Bay 37th street from 86th street to Cropsy avenue, and Bay 38th street from Bath avenue to Cropsy avenue, subject to such rights of the West End Division of the Nassau Electric Railroad as cannot be acquired under the Condemnation Law, in the Borough of Brooklyn, City of New York.

The real property, title to which is proposed to be acquired, is more particularly bounded and described as follows, to wit:

BAY 37TH STREET.
Beginning at the intersection of the northeast line of Cropsy avenue with the southeast line of Bay 37th street; thence northwesterly along the northeast line of Cropsy avenue 60.0 feet; thence northeasterly deflecting 90° to the right 2,310.0 feet to the southwest line of 86th street; thence southeasterly along the southwest line of 86th street 60.0 feet; thence southwesterly 2,310.0 feet to the point of beginning.

BAY 38TH STREET.
Beginning at the intersection of the southwest line of Cropsy avenue with the southeast line of Bay 38th street; thence northwesterly along the southwest line of Cropsy avenue 60.0 feet; thence northeasterly deflecting 90° to the right 810.0 feet to the northeast line of Bath avenue; thence southeasterly along the northeast line of Bath avenue 60.0 feet; thence southwesterly 810.0 feet to the point of beginning.

The property affected by the above proceeding is located in Blocks Nos. 6864, 6865, 6876, 6877, 6878, 6891, 6892, 6893 and 6906 of Section 21 on the Land Map of the County of Kings.

Bay 37th street, from 86th street to Cropsy avenue, and Bay 38th street, from Bath avenue to Cropsy avenue, in the Borough of Brooklyn, City of New York, were laid down on a map known as the General Map or Plan of the Towns of New Utrecht, Flatbush, Gravesend, Flatlands and New Lots, in the County of Kings, prepared by the Town Survey Commissioners, pursuant to an Act of the Legislature passed May 1st, 1869, and the several acts amendatory thereof, and filed in the office of the Register of the County of Kings in the year 1874, now incorporated with and forming part of the Map of The City of New York, and also shown on a map of that portion of said streets affected by this proceeding made by the Topographical Division of the Bureau of Highways of the Borough of Brooklyn, and signed by E. W. Voorhies, Commissioner of Public Works, and Charles R. Ward, Chief Engineer, and dated May 8, 1916, and approved by the Board of Estimate and Apportionment on the 26th day of May, 1916, and signed by Joseph Haag, Secretary of said Board.

The Board of Estimate and Apportionment, by a resolution adopted on the 14th day of April, 1916, determined that the whole cost and expense of this proceeding shall be assessed upon the property deemed to be benefited thereby, and that the area of assessment for benefit in this proceeding be fixed and determined to be as follows:

Beginning at a point on a line distant 100 feet northeasterly from and parallel with the northeasterly line of 86th street, the said distance being measured at right angles to 86th street where it is intersected by the prolongation of a line midway between Bay 37th street and Bay 38th street, and running thence southwesterly along the said line midway between Bay 37th street and Bay 38th street and along the prolongation of the said line to the intersection with a line distant 100 feet northeasterly from and parallel with the northeasterly line of Bath avenue, the said distance being measured at right angles to Bath avenue; thence southeasterly along the said line parallel with Bath avenue to

the intersection with a line midway between Bay 38th street and 25th avenue; thence southwesterly and always midway between Bay 38th street and 25th avenue and the prolongations thereof to the intersection with a line distant 100 feet westerly from and parallel with the westerly line of Harway avenue, the said distance being measured at right angles to Harway avenue; thence northwardly along the said line parallel with Harway avenue to the intersection with a line distant 100 feet southwesterly from and parallel with the southwesterly line of Cropsy avenue, the said distance being measured at right angles to Cropsy avenue; thence northwesterly along the said line parallel with Cropsy avenue to the intersection with the prolongation of a line midway between 24th avenue and Bay 37th street, as these streets are laid out northeasterly from Cropsy avenue; thence northeasterly along the said line midway between 24th avenue and Bay 37th street and along the prolongations of the said line to the intersection with a line parallel with 86th street and passing through the point of beginning; thence southeasterly along the said line parallel with 86th street to the point or place of beginning.

Dated, New York, July 12, 1916.
LAMAR HARDY, Corporation Counsel,
Municipal Building, Borough of Manhattan, City of New York. jy12,22

Application for Court to Condemn Property.

In the Matter of the Application of The City of New York, relative to acquiring title, wherever the same has not been heretofore acquired for the same purpose in fee, to the lands, tenements and hereditaments required for the opening and extending of LINCOLN TERRACE PARK, as laid out upon the map or plan of The City of New York under a resolution adopted by the Board of Estimate and Apportionment on February 11, 1916, and to the unacquired portion of President street, from Buffalo avenue to portion of President street, from Buffalo avenue to Rochester avenue, in the 24th and 29th Wards, Borough of Brooklyn, City of New York.

NOTICE IS HEREBY GIVEN THAT BY AN order of the Supreme Court of the State of New York, dated May 9, 1916, and duly entered and filed in the office of the Clerk of the County of Kings on the 9th day of May, 1916, the application of The City of New York to have the compensation which should justly be made to the respective owners of the real property proposed to be taken in the above entitled proceeding ascertained and determined by the Supreme Court, without a jury, and the cost of such improvements assessed by the Court, in accordance with the resolution adopted by the Board of Estimate and Apportionment on the 3rd day of March, 1916, was granted.

Notice is hereby further given that, pursuant to Section 1000 of the Greater New York Charter, as amended by Chapter 606 of the Laws of 1915, the map or survey of the land to be acquired in this proceeding has been duly filed in the office of the Clerk of the County of Kings, and each and every party and person interested in real property to be taken for the purpose of extending of Lincoln Terrace Park, as laid out upon the map or plan of The City of New York under a resolution adopted by the Board of Estimate and Apportionment on February 11, 1916, consisting of real property bounded by Rochester avenue, President street, Buffalo avenue and Carroll street, and also real property bounded by Buffalo avenue and East New York avenue, and to the unacquired portion of President street, from Buffalo avenue to Rochester avenue, in the 24th and 29th Wards, Borough of Brooklyn, City of New York, having any claim or demand on account thereof, is hereby required to file his claim, duly verified, describing the real property which the claimant owns or in which he is interested and his post office address with the Clerk of the County of Kings on or before the 24th day of July, 1916, and to serve on the Corporation Counsel of The City of New York, at his office, Room 83, 8th Floor, No. 166 Montague street, Borough of Brooklyn, City of New York, on or before the 25th day of July, 1916, a copy of such verified claim.

Dated, New York, July 12, 1916.
LAMAR HARDY, Corporation Counsel, 166 Montague street, Borough of Brooklyn, City of New York. jy12,22

Filing Bills of Costs.

In the Matter of the Application of The City of New York, relative to acquiring title, wherever the same has not been heretofore acquired for the same purpose in fee, to the lands, tenements and hereditaments required for the PUBLIC PARK (East River Park) bounded by Barclay street, Hoyt avenue, the bulkhead line of the East River and Dumas avenue, in the 1st Ward, Borough of Queens, City of New York, except so much of said lands and premises as forms the right of way of the New York Connecting Railroad Company.

NOTICE IS HEREBY GIVEN THAT THE bill of costs, charges and expenses incurred by reason of the proceedings in the above entitled matter will be presented for taxation to one of the Justices of the Supreme Court of the State of New York, Second Department, at a Special Term thereof, to be held for the hearing of motions, at the County Court House in the Borough of Brooklyn, in the City of New York, on the 8th day of August, 1916, at 10 o'clock in the forenoon of that day, or as soon thereafter as Counsel can be heard thereon; and that the said bill of costs, charges and expenses has been deposited in the Office of the Clerk of the County of Queens, there to remain for and during the space of ten days, as required by law.

Dated, New York, July 21, 1916.
DENIS O'LEARY, W. J. HAMILTON,
HARRY R. GELWICKS, Commissioners of Estimate and Apportionment, DENIS O'LEARY, Commissioner of Assessment, WALTER C. SHEPPARD, Clerk. jy21,16

In the Matter of the Application of The City of New York, relative to acquiring title in fee, wherever the same has not been heretofore acquired, to the lands, tenements and hereditaments required for the opening and extending of BROOKLYN AVENUE, from President street to Winthrop street, in the 24th and 29th Wards, Borough of Brooklyn, City of New York.

NOTICE IS HEREBY GIVEN THAT THE bill of costs, charges and expenses incurred by reason of the proceedings in the above entitled matter will be presented for taxation to one of the Justices of the Supreme Court of the State of New York, Second Department, at a Special Term thereof, to be held at the County Court House in the Borough of Brooklyn, in the City of New York, on the 1st day of August, 1916, at 10 o'clock in the forenoon of that day, or as soon thereafter as Counsel can be heard thereon; and that the said bill of costs, charges and expenses has been deposited in the office of the Clerk of the County of Kings, there to remain for and during the space of ten days, as required by law.

Dated, New York, July 20, 1916.
JAS. H. CALLENDER, RORT. JUDSON,
KENWORTHY, THOMAS D. HEWITT, Commissioners of Estimate and Apportionment, JAS. H. CALLENDER, Commissioner of Assessment, ANDREW C. TROY, Clerk. jy20,16

In the Matter of the Application of The City of New York, relative to acquiring title in fee, wherever the same has not been heretofore acquired, to the lands, tenements and hereditaments required for the opening and extending of 78TH STREET, from Narrows avenue to the westerly line of New Utrecht avenue, and from the easterly line of New Utrecht avenue to Stillwell avenue, in the 30th and 31st Wards, Borough of Brooklyn, The City of New York.

NOTICE IS HEREBY GIVEN THAT THE additional and supplemental bill of costs, charges and expenses incurred by reason of the proceedings in the above entitled matter will be presented for taxation to one of the Justices of the Supreme Court of the State of New York, Second Department, at a Special Term thereof, to be held in the County Court House in the Borough of Brooklyn, in the City of New York, on the 1st day of August, 1916, at 10 o'clock in the forenoon of that day, or as soon thereafter as Counsel can be heard thereon; and that the said bill of costs, charges and expenses has been deposited in the office of the Clerk of the County of Kings, there to remain for and during the space of ten days, as required by law.

Dated, New York, July 20, 1916.
CLINTON S. HARRIS, HUGH McTERNAN,
CHARLES F. MURPHY, Commissioners of Estimate and Apportionment, CLINTON S. HARRIS, Commissioner of Assessment, ANDREW C. TROY, Clerk. jy20,16

In the Matter of the Application of The City of New York, relative to acquiring title, wherever the same has not been heretofore acquired for the same purpose in fee, to the lands, tenements and hereditaments required for the opening and extending of FOURTH STREET, from Queens Boulevard to Jackson avenue, and FIFTH STREET, from Queens Boulevard to Woodside avenue, in the 2nd Ward, Borough of Queens, City of New York, as shown on a map or plan adopted by the Board of Estimate and Apportionment October 17, 1912, and approved by the Mayor October 24, 1912.

NOTICE IS HEREBY GIVEN THAT THE bill of costs, charges and expenses incurred by reason of the proceedings in the above entitled matter will be presented for taxation to one of the Justices of the Supreme Court of the State of New York, Second Department, at a Special Term thereof, to be held for the hearing of motions, at the County Court House, in the Borough of Brooklyn, in the City of New York, on the 27th day of July, 1916, at 10 o'clock in the forenoon of that day, or as soon thereafter as Counsel can be heard thereon; and that the said bill of costs, charges and expenses has been deposited in the Office of the Clerk of the County of Queens, there to remain for and during the space of ten days, as required by law.

Dated, New York, July 6, 1916.
ROBT. B. LAWRENCE, WM. A. JONES,
MICHAEL PETTE, Commissioners of Estimate and Apportionment, WM. A. JONES, Commissioner of Assessment, WALTER C. SHEPPARD, Clerk. jy14,25

NOTICE TO BIDDERS AT SALES OF OLD BUILDINGS, ETC.

TERMS AND CONDITIONS UNDER WHICH BUILDINGS, ETC., WILL BE SOLD FOR REMOVAL FROM CITY PROPERTY.

THE BUILDINGS AND APPURTENANCES thereto will be sold to the highest bidder, who must pay cash or certified check, drawn to the order of the Comptroller of The City of New York, and must also give a certified check or cash in half the amount of the purchase price as security for the faithful performance of the terms and conditions of the sale. Where the amount of the purchase price does not equal or exceed the sum of \$50, the sum of \$50 shall be the amount of the security to be deposited. This security may at any time after the expiration of the contract period be applied by the City to the cost of completing any of the work required under the contract, but unfinished at the expiration of the contract period.

The purchaser shall not lease, occupy, cause or permit the building or buildings, etc., purchased by him to be used or occupied for any purpose other than that of their speedy removal nor shall he collect any rental or other revenue for the use of either the land or the buildings, etc., situated thereon. The breach of either or any of these conditions shall forthwith void the sale and cause immediate forfeiture of the purchase money and the security deposited for the faithful performance of the conditions of the sale. The placing therein or permitting the occupancy of any such building by any tenant, free, for rent or otherwise, excepting the necessary watchmen or the workmen engaged in the actual demolition thereof, shall of itself be a breach of the above conditions of sale.

The sale will be as of the condition of the property on date of delivery thereof to the purchaser. The City of New York will not be responsible for any change or loss which may occur in the condition of the buildings, or their appurtenances between the time of the sale thereof and the time of delivering possession to the purchaser, after being properly vacated of all tenants. The sale and delivery to purchaser will be made as nearly together as the circumstances of vacating the structures of their tenants will permit.

All the material of the buildings, sheds, walks, structures and cellars of whatsoever nature, with their exterior and interior fixtures, appurtenances and foundations of all kinds, except the exterior walls of the buildings and their foundations and the sidewalks and curb in front of said buildings, extending within the described area, shall be torn down and removed from the premises. None of the dirt, debris or waste resulting from demolition shall be allowed to remain on the premises, except old mortar or plaster only, which may be left, but not higher at any point than two feet below the curb opposite that point. The exterior walls and their foundations shall be taken down only to a plane whose elevation shall be the level of the curb in front of the building. Where there is no curb the elevation of the surrounding ground shall be considered curb level. All wells, cesspools, sinks, etc., existing on the property must be filled to the level of the surrounding ground with clean earth.

The purchaser at the sale shall also withdraw and remove all abandoned water taps and old service mains, and in place thereof cause to be inserted a brass plug in the main water pipe in the street, in compliance with the rules and regulations of the Department of Water Supply, Gas and Electricity, and furnish the Department of Finance with a certificate from the Department of Water Supply, Gas and Electricity that this has been performed.

The purchaser at the sale shall also remove all house sewer connections to the main sewer in the street and the openings of the main sewer in street shall be properly closed in compliance with the directions of the Bureau of Sewers in the Borough in which the buildings are situated, and furnish the Department of Finance with a certificate from the Bureau of Sewers that the work has been properly performed.

The permit for all openings in the street to be obtained by and at the expense of the purchaser of the building.

Failure to remove said buildings, appurtenances, or any part thereof, within thirty days from the day of possession will work forfeiture of ownership of such buildings, appurtenances or portions, as shall then be left standing, together with all moneys paid by said purchaser on account thereof at the time of the sale, and the bidder's assent to the above conditions being understood to be implied by the act of bidding, and The City of New York will, without notice to the purchaser, cause the same to be removed, and the cost and expense thereof charged against the security above mentioned.

The work of removal must be carried on in every respect in a thorough and workmanlike manner, and must be completed within thirty days from the day of possession, and the successful bidder will provide and furnish all materials of labor and machinery necessary thereto, and will place proper and sufficient guards and fences and warning signs by day and night for the prevention of accidents, and will indemnify and save harmless The City of New York, its officers, agents and servants, and each of them, against any and all suits and actions, claims and demands of every name and description brought against it, them or any of them, and against and from all damage and costs to which it, they or any of them be put by reason of injury to the person or property of another, resulting from negligence or carelessness in the performance of the work, or in guarding the same, or from any improper or defective materials or machinery, implements or appliances used in the removal of said buildings.

Where party walls are found to exist between buildings purchased by different bidders, the materials of said party walls shall be understood to be equally divided between the separate purchasers.

Party walls and fences, when existing against adjacent property not sold, shall not be taken down. All furnishings, plaster, chimneys, projecting bricks, etc., on the faces of such party walls are to be taken down and removed. The walls shall be made permanently self-supporting, beam holes, etc., bricked up, and the wall pointed and made to exclude wind and rain and present a clean exterior. The roofs and adjacent buildings shall be properly flashed and painted and made watertight where they have been disturbed by the operations of the Contractor.

No buildings, parts of buildings, fixtures or machinery sold for removal under these terms and conditions shall in any case be re-located or re-erected within the lines of any proposed street or other public improvement, and if any such buildings, parts of buildings, fixtures or machinery, etc., shall be re-located or re-erected within the lines of any proposed street or other public improvement, title thereto shall thereupon become vested in The City of New York and a resale at public or private sale may be made in the same manner as if no prior sale thereof had been made.

The Comptroller of The City of New York reserves the right on the day of sale to withdraw from sale any of the buildings, parts of buildings and machinery included therein, or to reject any and all bids; and be it further

Resolved, That while the said sale is held under the supervision of the Commissioners of the Sinking Fund, the Comptroller is authorized to cause the sale to be advertised and to direct the sale thereof as financial officer of the City.

PROPOSALS FOR BIDS AND ESTIMATES FOR THE CITY OF NEW YORK.

NOTICE TO CONTRACTORS.

GENERAL INSTRUCTIONS TO BIDDERS.

The person or persons making a bid or estimate for any services, work, materials or supplies for The City of New York, or for any of its departments, bureaus or officers, shall furnish the same in a sealed envelope, indorsed with the title of the supplies, materials, work or services for which the bid or estimate is made, with his or their name or names and the date of presentation to the President or Board or to the head of the Department at his or its office, on or before the date and hour named in the advertisement for the same, at which time and place the estimates received will be publicly opened by the President or Board or head of said Department and read, and the award of the contract made according to law as soon thereafter as practicable.

Each bid or estimate shall contain the name and place of residence of the person making the same, and names of all persons interested with him therein, and, if no other person be so interested, it shall distinctly state that fact; also, that it is made without any connection with any other person making an estimate for the same purpose, and is in all respects fair and without collusion or fraud and that no member of the Board of Aldermen, head of a department, chief of a bureau, deputy thereof, or clerk therein, or other officer of The City of New York is, shall be or become interested, directly or indirectly, as contracting party, partner, stockholder, surety or otherwise in or in the performance of the contract, or in the supplies, work or business to which it relates, or in any portion of the profits thereof. The bid or estimate must be verified by the oath, in writing, of the party or parties making the estimate that the several matters stated herein are in all respects true.

No bid or estimate will be considered unless as a condition precedent to the reception or consideration of any proposal, it be accompanied by a certified check upon one of the State or National banks of The City of New York, drawn to the order of the Comptroller, or money or corporate stock or certificates of indebtedness of any nature issued by The City of New York, which the Comptroller shall approve as of equal value with the security required in the advertisement to the amount of not less than three nor more than five per centum of the amount of the bond required, as provided in section 420 of the Greater New York Charter.

The amount shall be as specified in the proposals or instructions to bidders and shall not be in excess of 5 per cent.

The certified check or money should not be inclosed in the envelope containing the bid or estimate, but should be either inclosed in a separate envelope addressed to the head of the Department, President or Board, or submitted personally upon the presentation of the bid or estimate.

For particulars as to the quantity and quality of the supplies, or the nature and extent of the work, reference must be made to the specifications, schedules, plans, etc., on file in the said office of the President, Board or Department.

No bid shall be accepted from or contract awarded to any person who is in arrears to The City of New York upon debt or contract, or who is a defaulter, as surety or otherwise, upon any obligation of the City.

The contract must be bid for separately. The right is reserved in each case to reject all bids or estimates if it is deemed to be for the interest of the City so to do.

Bidders will write out the amount of their bids or estimates in addition to inserting the same in figures.

Bidders are requested to make their bids or estimates upon the blank forms prepared and furnished by the City, a copy of which, with the proper envelope in which to inclose the bid, together with a copy of the contract, including the specifications, in the form approved by the Corporation Counsel, can be obtained upon application therefor at the office of the Department for which the work is to be done. Plans and drawings of construction work may also be seen there.