

# THE CITY RECORD.

VOL. XLV. NUMBER 13297.

NEW YORK, WEDNESDAY, FEBRUARY 7, 1917.

PRICE, 3 CENTS.

## THE CITY RECORD.

OFFICIAL JOURNAL OF THE CITY OF NEW YORK.

Published Under Authority of Section 1526, Greater New York Charter, by the  
BOARD OF CITY RECORD.

JOHN PURROY MITCHEL, Mayor.

LAMAR HARDY, CORPORATION COUNSEL.

WILLIAM A. PRENDERGAST, COMPTROLLER.

DAVID FERGUSON, SUPERVISOR.

Supervisor's Office, Municipal Building, 8th floor.

Published daily, at 9 a. m., except legal holidays, at Nos. 96 and 98 Reade st. (north side), between West Broadway and Church st., Manhattan, New York City.

Subscription, \$9.30 a year, exclusive of supplements. Daily issue, 3 cents a copy.  
SUPPLEMENTS: Civil List (containing names, salaries, etc., of the City employees), Two Dollars; Official Canvass of Votes, 10 cents; Registry Lists, 5 cents each assembly district; Law Department Supplement, 10 cents; Annual Assessed Valuation of Real Estate, 25 cents each section; postage extra.

ADVERTISING: Copy for publication in the City Record must be received at least TWO (2) days before the date fixed for the first insertion; when proof is required for correction before publication, copy must be received THREE (3) days before the date fixed for the first insertion. COPY for publication in the corporation newspapers of Brooklyn must be received at least THREE (3) days before the date fixed for the first insertion.  
Entered as Second-class Matter, Post Office at New York City.

## TABLE OF CONTENTS.

Aldermen, Board of— Hearing by the Committee on General Welfare .....	989	Instructions to Bidders for Work to be Done or Supplies to be Furnished— Manhattan, Borough of— Proposals .....	1004
Assessors, Board of— Completion of Assessments .....	1001	Municipal Civil Service Commission— Notices of Examinations .....	998
Bellevue and Allied Hospitals, Public Charities, Correction, Health, Departments of— Proposals .....	998	Notice to Bidders at Sales of Old Buildings, etc. ....	1004
Brooklyn, Borough of— Proposals .....	996	Official Directory .....	993
Education, Department of— Proposals .....	996	Parks, Department of— Proposals .....	996
Estimate and Apportionment, Board of— Notices of Public Hearings, Public Improvement Matters .....	999	Plant and Structures, Department of— Proposals .....	999
Public Hearing .....	999	Police Department— Proposals .....	994
Public Notice .....	989	Public Charities, Department of— Proposals .....	998
Finance, Department of— Confirmation of Assessments .....	995	Public Charities, Health, Departments of— Proposals .....	996
Corporation Sale of Buildings and Appurtenances Thereon City Real Estate by Sealed Bids .....	994	Public Service Commission, First District— Calendar for the Week Commencing February 5, 1917 .....	989
Corporation Sale of Real Estate .....	994	Hearings on Forms of Contracts .....	999
Interest on City Bonds and Stock .....	995	Invitation to Contractors .....	999
Quarterly Meeting of the Banking Commission Held February 1, 1917 .....	993	Queens, Borough of— Proposals .....	999
Sales of Tax Liens .....	994	Richmond, Borough of— Proposals .....	1001
Sureties on Contracts .....	995	Street Cleaning, Department of— Proposals .....	1004
Vouchers Received February 6, 1917 .....	991	Supreme Court, First Department— Filing Bills of Costs .....	1002
Warrants Made Ready for Payment February 6, 1917 .....	989	Filing Preliminary Abstracts .....	1002
Fire Department— Proposals .....	998	Supreme Court, Second Department— Application to Amend Proceedings .....	1002
Fire, Parks, Water Supply, Gas and Electricity, Public Charities, Plant and Structures, Departments of— Proposals .....	999	Application for Appointment of Commissioners .....	1002
Fire, Water Supply, Gas and Electricity, Parks, Departments of— Proposals .....	999	Filing Bills of Costs .....	1003
Health, Department of— Proposals .....	1001	Filing Final Reports .....	1003
		Filing Preliminary Abstracts .....	1003
		Notice to File Claims .....	1003
		Water Supply, Gas and Electricity, Department of— Proposals .....	1004

## BOARD OF ESTIMATE AND APPORTIONMENT.

### Public Notice.

New York Central Railroad Company—Proposed Improvement on West Side of City.

PUBLIC NOTICE IS HEREBY GIVEN that the Board of Estimate and Apportionment, in pursuance of a resolution adopted by said Board on January 19, 1917, will hold a public hearing on WEDNESDAY, FEBRUARY 14, 1917, AT 10:30 O'CLOCK in the forenoon, in Room 16, City Hall, Borough of Manhattan, on the form of agreement and form of deed accompanying same, between the City of New York and the New York Central Railroad Company, pursuant to the provisions of chapter 777, Laws of 1911, relative to the PROPOSED IMPROVEMENT OF THE RAILROAD, TERMINALS AND APPROACHES THERETO, OF THE NEW YORK CENTRAL RAILROAD COMPANY ON THE WEST SIDE OF THE CITY; which form of agreement and form of deed were submitted to the Board of Estimate and Apportionment by the Corporation Counsel, in accordance with a resolution adopted by the said Board on April 7, 1916.

Copies of said form of agreement and said form of deed may be obtained at the office of the Secretary of the Board of Estimate and Apportionment, Room 1356, and at the office of the Comptroller of the City of New York, Room 530, Municipal Building, New York City.

Dated New York, January 22, 1917.

J22.114 JOSEPH HAAG, Secretary. Telephone, 4560 Worth.

## BOARD OF ALDERMEN.

### Hearing by the Committee on General Welfare.

PUBLIC NOTICE IS HEREBY GIVEN that the Committee on General Welfare will hold a public hearing in the Aldermanic Chamber, City Hall, on FRIDAY, FEBRUARY 9, 1917, at 2 p. m., on the following matters:

No. 1168. "An Ordinance to amend section 12, chapter 24 of the Code of Ordinances, relating to horse-drawn vehicles." This ordinance may be found in the Minutes of the Board of Aldermen published in the City Record of Jan. 11, 1917.

No. 1206. "An Ordinance to amend section 23 of article 3 of chapter 22 of the Code of Ordinances, relating to salting tracks." This ordinance may be found in the Minutes of the Board of Aldermen published in the City Record of Jan. 25, 1917.

No. 1233. "An Ordinance to amend section 21 of article 3 of chapter 5 of the Code of Ordinances, relating to Snow and Ice." This ordinance may be found in the Minutes of the Board of Aldermen published in the City Record of Feb. 1, 1917.

No. 1236. "An Ordinance to amend section 10 of article 2 of chapter 22 of the Code of Ordinances, relating to throwing of refuse into the streets and vacant lots." This ordinance may be found in the Minutes of the Board of Aldermen published in the City Record of Feb. 1, 1917.

All persons interested are invited to be present.

f5.9 P. J. SCULLY, City Clerk and Clerk of the Board of Aldermen.

## PUBLIC SERVICE COMMISSION, FIRST DISTRICT.

No. 120 BROADWAY, NEW YORK CITY.

Calendar for the Week Commencing Feb. 5, 1917.

Wednesday, Feb. 7, 1917—10:30 a. m.—Room 2562—Street Railroads—"Proposed plan of labor legislation. (Hearing to railroad employees and labor organizations.)"—Whole Commission. 11:30 a. m.—Room 2562—Section 2, Route 39, New Utrecht Avenue Line—"Opening of bids for relocation and reconstruction of street surface railroad"—Whole Commission. 2:30 p. m.—Room 2562—Case No. 2174—New York Railways Company and Central Crosstown Railroad Company of New York—"Appli-

cation for approval of operating agreement for one year from Jan. 1, 1917"—Whole Commission. 2:30 p. m.—Room 2562—Case No. 1444—Brooklyn, Queens County and Suburban Railroad Company—"Application for approval of issue of \$299,543.72 additional bonds"—Whole Commission. 2:30 p. m.—Room 2562—Case No. 2176—The Bronx Gas and Electric Company—"Rates for electricity in The Bronx"—Whole Commission. 2:30 p. m.—Room 2562—Case No. 2177—Westchester Lighting Company—"Rates for electricity in Borough of The Bronx"—Whole Commission. 3 p. m.—Room 2562—Case No. 2175—New York Edison Company—Alexander Taylor and Company, complainant—"Alleged overcharge for electric service"—Commissioner Hayward.

Thursday, Feb. 8, 1917—2:30 p. m.—Room 2562—Street Railroads—"Proposed plan of labor legislation. (Hearing to railroad operators.)"—Whole Commission.

Friday, Feb. 9, 1917—10:30 a. m. and 2:30 p. m.—Room 2562—Street Railroads—"Proposed plan of labor legislation. (Hearing to railroad employees and labor organizations.)"—Whole Commission.

Regular Meeting of the Commission will be held on Wednesday at 11 a. m.  
Meeting of the Committee of the Whole held on Tuesday at 10:30 a. m.

## DEPARTMENT OF FINANCE.

### WARRANTS MADE READY FOR PAYMENT IN DEPARTMENT OF FINANCE TUESDAY, FEBRUARY 6, 1917.

Below is a statement of warrants made ready for payment on the above date, showing therein the Department of Finance voucher number, the dates of the invoices or the registered number of the contract, the date the voucher was filed in the Department of Finance, the name of the payee and the amount of the warrant.

Where two or more bills are embraced in the warrant, the dates of the earliest and latest are given, excepting that, when such payments are made under a contract, the registered number of the contract is shown in the place of the second invoice date.

Where the word "final" is shown after the name of the payee, payment will not be made until thirty days after the completion and acceptance of the work, but all of the other warrants mentioned will be forwarded through the mail unless some reason exists why payment is to be made in person, in which event written notice will be promptly given to the claimant.

In making a written or verbal inquiry at this office for any of the above mentioned warrants, it is requested that reference be made by the Department of Finance voucher number.

WILLIAM A. PRENDERGAST, Comptroller.

Finance Voucher No.	Invoice Dates or Contract Number.	Received in Department of Finance.	Name of Payee.	Amount.
<b>Armory Board.</b>				
30270	12-13-16	1-31-17	Cavanagh Bros. & Co.	\$25 74
30273	1- 2-17. 1- 3-17	1-31-17	Cavanagh Bros. & Co.	14 10
30264	12-20-16	1-31-17	Stanley & Patterson	10 80
30263	12-19-16	1-31-17	Standard Oil Co. of New York	12 10
30269	1- 5-17	1-31-17	Burroughs Adding Machine Co.	3 90
30265	12-30-16	1-31-17	Fraser & Berau, Inc.	55 00
30274		1-31-17	L. V. Meehan	17 55
24907	12- 4-16	1-16-17	Revere Rubber Co.	293 10
<b>Bellevue and Allied Hospitals.</b>				
30307	12-18-16, 12-30-16	1-31-17	P. Laruffa	\$11 00
30278	12-12-16, 12-30-16	1-31-17	Greenhut Co.	60 69
30283	12- 6-16	1-31-17	James S. Barron & Co.	9 00
30308	12-19-16	1-31-17	James T. Dougherty	8 00
30309	12-21-16	1-31-17	Hull, Grippen & Co.	14 55
29852	12- 7-16	1-30-17	Worthington Pump & Machinery Corporation, Sales Agent for Henry R. Worthington	26 00
30313	12-14-16	1-31-17	Pittsburgh Plate Glass Co.	16 16
30312	12-13-16, 12-16-16	1-31-17	Pierce, Butler & Pierce Mfg. Co.	18 60
30311	12-18-16	1-31-17	Stanley & Patterson, Inc.	40 50
30314	12-27-16	1-31-17	John Chatillon & Sons	3 25
30315	12- 6-16	1-31-17	Edward Murphy	2 00
30318	12-18-16	1-31-17	Nicholas J. Schery	6 00
30317	10-28-16	1-31-17	L. Barth & Son	6 50
30288	12-28-16	1-31-17	Duparquet, Huot & Moneuse Co.	3 50
30289	12- 7-16	1-31-17	L. Barth & Son	23 60
30501	12-19-16	1-31-17	Bramhall-Deane Co.	45 00
30509	8- 9-16	1-31-17	Laurence Belting Co.	5 18
30507	12-20-16	1-31-17	Robert A. Keasbey Co.	37 50
30508	9-15-16	1-31-17	E. B. Meyrowitz, Inc.	9 40
30505	12-10-16	1-31-17	A. G. Richter	51 00
30503	12-30-16	1-31-17	Duparquet, Huot & Moneuse Co.	26 75
29853	12-13-16	1-30-17	Cornell & Underhill	85 63
29854	11-20-16, 12- 8-16	1-30-17	F. Eckenroth & Son, Inc.	72 66
30480	10-18-16	1-31-17	J. F. Gylsen	69 75
30282	10-26-16	1-31-17	The Frank Richard & Gardner Co.	8 10
30310	12-16-16, 12-19-16	1-31-17	The Sherwin-Williams Co.	14 53
30320	1- 1-17	1-31-17	M. Eblen	4 12
29896	11-30-16	1-30-17	Grand Central Market	13 09
30319	12-31-16	1-31-17	Telaugograph Corporation	25 00
30295		1-31-17	C. Morano	7 40
30293	11- 3-16	1-31-17	Record Surgical Appliance Corporation	16 25
30305	12-27-16	1-31-17	Wm. Langbein & Bros.	43 15
30286	12- 1-16	1-31-17	Michael Fogarty, Inc.	20 20
29856	12- 4-16	1-30-17	Alpha Electric Co., Inc.	25 40
29855	12-15-16	1-30-17	The Frank Richard & Gardner Co.	93 03
30284	12- 8-16	1-31-17	Behrer & Co.	22 35
30281	12-26-16	1-31-17	The Hospital Supply Co.	15 00
30280	12-30-16	1-31-17	Robert Ferguson	35 00
29851	11-15-16	1-30-17	The Auto Supply Co.	48 00
30303	12-15-16, 12-18-16	1-31-17	R. Weiden	11 65
30299	12-14-16	1-31-17	William Farrell & Son	17 50
30306	11-16-16	1-31-17	F. Madiener Mfg. Co.	4 42
30316	12-30-16. 1- 5-17	1-31-17	J. Saron	31 50
27871		1-24-17	Edward West	143 11
27872		1-24-17	Henry E. Meeker, Trading as Meeker & Co.	768 08
27874		1-24-17	Joseph L. Brennan	266 04
27869		1-24-17	Borden's Farm Products Division	4,220 70
27873		1-24-17	Pattison & Bowns	552 97
27870		1-24-17	Samuel E. Hunter	1,018 64
<b>Surrogates' Court, New York County.</b>				
27983	1- 5-17	1-24-17	Hyman Lewison	140 99
<b>Supreme Courts.</b>				
146916	11-15-16	12- 2-16	E. J. Shalvey	85 00
<b>County Clerk, Richmond County.</b>				
29647	1-24-17	1-30-17	The Staten Islander	10 00
<b>County Clerk, Queens County.</b>				
29942	1-15-17	1-31-17	Ridgewood Times	10 00
<b>Department of Correction.</b>				
29735	12-31-16	1-30-17	Trov Laundry	11 39
29731	12-31-16	1-30-17	G. Haussler & Bro.	37 85
29722	12-30-16	1-30-17	The Texas Company	35 07
29738	12-26-16	1-30-17	F. F. Keating Company	1 44
27860	10-28-16	1-24-17	Stanley & Patterson	245 56



Finance Voucher No.	Invoice Dates or Contract Number.	Received in Department of Finance.	Name of Payee.	Amount.	Finance Voucher No.	Invoice Dates or Contract Number.	Received in Department of Finance.	Name of Payee.	Amount.
25301	12-30-16	1-17-17	M. B. Brown Printing & Binding Co.	4 80	28018	12-20-16, 1-10-17	1-24-17	Standard Oil Company of N. Y.	402 78
27827	12-30-16	1-24-17	The Texas Company	100 80	28016	11-20-16, 12-28-16	1-24-17	The Consolidation Coal Co., Inc.	800 00
27844	12-30-16	1-24-17	Richard Tretler	650 00	28013	12-29-16	1-24-17	William J. Olvany	313 62
27857	12-27-16	1-24-17	National Lead Company	194 00	28015	6-30-16, 9-30-16	1-24-17	Welsbach Gas Lamp Company	872 55
27846	12-21-16	1-24-17	Konop Iron Works	358 00	28014	3-31-16, 9-30-16	1-24-17	Welsbach Gas Lamp Company	751 86
30539	1-11-17	2-1-17	Underwood Typewriter Co.	50	31965		2-6-17	<b>President of the Borough of Manhattan.</b> Martin Lally or Lind & Pfeiffer, Attorneys	231 84
1487	1-22-17	1-31-17	Hall's Photo Studio	10 00	31964		2-6-17	Mary Lally or Lind & Pfeiffer, Attorneys	556 72
30239		1-31-17	Louis Goldstein	2 50	29707		1-30-17	William A. Prendergast, Comptroller of the City of New York, Trustee for Account of the Street Opening Fund.	4,251 42
29941		1-31-16	John T. McNeill, Special Deputy Commissioner	941 18	29708		1-30-17	William A. Prendergast, Comptroller of the City of New York, Trustee for Account of Street Opening Fund.	1,807 85
27815	12-16-16	1-24-17	The Van Dorn Iron Works Co.	744 80	29430	12-29-16	1-12-17	Michael J. Rooney	10 08
27819	1-13-17	1-24-17	Underwood Typewriter Co., Inc.	203 00	29429	12-21-16	1-29-17	Edward Clonan	69 58
27817	11-18-16	1-24-17	E. Faulkner	316 00	27892		45485	The Sicilian Asphalt Paving Co.	1,837 18
27816	11-17-16	1-24-17	Charles H. Aitken	383 00	27894		43711	Riverside Cont. Co.	2,644 35
115616		9-25-15	T. R. McGinley	728 20	27892		45920	Briggs & McLaughlin Contracting Co.	1,166 46
31208	8-1-16, 11-16-16	2-2-17	Geo. Murphy, Inc.	21 00	27893		45901	The Sicilian Asphalt Paving Co.	5,781 15
31212	11-16-16	2-2-17	Dept. of Correction	42	29890	1-16-17	1-30-17	<b>President of the Borough of Brooklyn.</b> Thomas M. De Laney, Inc.	11 28
30374		1-31-17	J. M. Knopp	40 30	29889	1-16-17	1-30-17	Thomas M. De Laney, Inc.	14 95
30145	11-10-16, 12-5-16	1-31-17	Charles W. Daly	30 40	29090	12-13-16	1-26-17	Republic Construction Co.	14 35
23328	12-5-16	1-12-17	James J. Fay	108 00	29874	12-30-16	1-30-17	Bergstrom & Bass	68 87
27939		1-24-17	The Atlas Shear Co.	279 50	29881	1-22-17	1-30-17	Philipp Dinger	62 80
27993	12-16-16	1-24-17	New York Central Railroad Co.	100 00	29891	1-24-17	1-30-17	Joseph Friedenberg	8 58
28000	1-15-17	1-24-17	Monroe Calculating Machine Company	250 00	29888	1-20-17	1-30-17	Audley Clarke Company	14 00
29691		1-30-17	William Brennan	69 00	29872	1-2-17	1-30-17	Armstrong Cork Co.	51 93
29586	12-6-16	1-29-17	Meurer Bros. Co.	9 90	26389		45825	<b>President of the Borough of Queens.</b> Queens Plaza Contracting Co., Inc.	5,144 01
29794		1-30-17	Carl H. Schultz	8 00	26386		45140	Frank Spinella	1,086 71
29793		1-30-17	Shults Bread Company	18 96	27900		44580	Peace Bros.	8,683 35
29788		1-30-17	The New Hartford Cotton Mfg. Co.	35 62	27896		45815	J. E. Bunting Co., Inc.	2,772 35
29786		1-30-17	Knickerbocker Supply Co.	6 58	27896		45815	Bank of Long Island, Assignee of J. E. Bunting Co., Inc.	3,000 00
29785		1-30-17	Krakaur Poultry Co., Inc.	71 40	27895		45358	The Cleveland Trinidad Paving Co.	13,729 50
29784		1-30-17	Samuel E. Hunter	60 79	27897		45817	Joseph Di Cola and John S. Martino, Assignees of Edward W. Fitzpatrick.	3,385 55
29792		1-30-17	Roberts & Strouse	42 50	30125	1-2-17	1-31-17	<b>President of the Borough of Richmond.</b> I. C. Blake	4 00
29789		1-30-17	New York & New Jersey Product Co., Inc.	16 38	30129	1-5-17	1-31-17	William J. Flamm	15 00
29795		1-30-17	R. F. Stevens Co.	87 90	30115	12-30-16	1-31-17	Central Hardware Company	14 98
29787		1-30-17	Francis H. Leggett & Company	2 06	30099	1-1-17	1-31-17	Wm. Wheeler News Co., Inc.	6 39
27940	5-18-16, 6-23-16	1-24-17	Agent and Warden, Clinton Prison	864 00	30101	12-31-16	1-31-17	Frank Weber	9 25
150903		12-13-16	The New Hartford Cotton Mfg. Co.	708 00	30134	1-9-17	1-31-17	Keuffel & Esser Co.	36 61
27914		1-24-17	Wm. Young Plumbing Co.	300 00	30126	1-2-17	1-31-17	I. C. Blake	5 00
27901		1-24-17	Armour & Co.	220 14	30123	1-2-17	1-31-17	August Kortbein	15 25
27911		1-24-17	L. R. Wallace	426 00	30121	12-30-16	1-31-17	Zorn & Schrengauer	13 50
27903		1-24-17	Henry Allen	276 50	30107	8-4-16	1-31-17	The Robbins & Myers Co.	10 15
27910		1-24-17	Stone & Forsyth Company	585 00	30106	12-30-16	1-31-17	Staten Island Supply Co.	6 81
27942	10-25-16	1-24-17	Agent and Warden, Auburn Prison	870 00	30120	1-6-17	1-31-17	William L. McAdam	4 50
27912		1-24-17	Lewis DeGroff & Son	104 71	30102	1-2-17	1-31-17	Staten Island Supply Co.	12 30
27905		1-24-17	Lewis DeGroff & Son	195 25	30100	12-30-16	1-31-17	Frank Weber	19 20
27907		1-24-17	The New Hartford Cotton Mfg. Co.	2,832 00	30118	12-30-16	1-31-17	Schutte Brothers	7 00
27906		1-24-17	M. M. Elish & Co.	833 64	30119	12-30-16	1-31-17	Staten Island Supply Co.	14 00
27904		1-24-17	John Bellmann	610 07	30117	1-2-17	1-31-17	I. C. Blake	11 50
30600		2-1-17	New York Telephone Company	\$36 65	30116	1-3-17	1-31-17	Keuffel & Esser Co.	12 65
27991		1-24-17	George W. Wickersham	\$7,500 00	30132	1-2-17	1-31-17	Killian's Garage Co., Inc.	15 00
31581		1-5-17	Daniel A. Leavey	\$11 25	30133	1-1-17	1-31-17	W. H. Johnson	30 00
31580		1-5-17	Tomasso Barone	40 00	30124	12-30-16	1-31-17	The New York Multi-Color Copying Company	10 78
31579		1-5-17	Frank Boyle	2 32	30135	1-2-17	1-31-17	I. C. Blake	1 00
27620		1-24-17	Emil L. Francke	110 00	27494		1-23-17	John E. Donovan	558 65
30892		2-2-17	Bernard A. Ruoff	50 00	27931	1-10-17	1-24-17	Joseph Johnson's Sons	168 00
30891		2-2-17	George Schlitz	50 00	27920	12-30-16	1-24-17	Joseph Johnson's Sons	133 87
30890		2-2-17	Stewart G. B. Gourlay	50 00	27934	1-12-17	1-24-17	H. Schwanenberg	168 00
30889		2-2-17	Joseph L. Hart	50 00	28677	12-28-16	1-26-17	<b>Public Service Commission.</b> L. C. Smith & Bros. Typewriter Co.	\$86 38
30888		2-2-17	John C. Tracy	50 00	30585	11-29-16, 12-30-16	2-1-17	Chas. W. Brucher	32 15
30887		2-2-17	Edward Newman	50 00	30590	11-29-16	2-1-17	Agent and Warden of Auburn Prison	49 30
30886		2-2-17	Charles E. Walker	50 00	30593	12-8-16	2-1-17	United Anchor Tire Company, Inc.	66 68
30885		2-2-17	John B. Wheeler	50 00	30574	12-30-16	2-1-17	The Coal and Transfer Co., Inc.	55 80
30884		2-2-17	William W. Pecan	50 00	30573	12-21-16	2-1-17	S. Tuttle's Son & Co.	48 75
30906		2-2-17	John J. Fox	50 00	28201	11-30-16, 12-26-16	1-25-17	John W. Sullivan Co.	43 65
30905		2-2-17	Elbert Hallett	50 00	30447		1-31-17	Joseph D. Flick, Supt.	15 10
30904		2-2-17	William J. McCaw	50 00	30453		1-31-17	A. M. Wilson, Director	542 74
30903		2-2-17	John Baque & Sons	50 00	30451		1-31-17	A. M. Wilson, Director	4 61
30902		2-2-17	Thomas P. Howley	50 00	25114	1-31-16, 11-30-16	1-17-17	F. Wagner & Son	419 15
30901		2-2-17	Charles M. Jeroloman	50 00	27645	12-22-16, 12-23-16	1-24-17	Bloomington Bros.	1,336 88
30900		2-2-17	Campbell Bros.	50 00	27644	12-30-16	1-24-17	The Corby Company	168 48
30899		2-2-17	Fred A. Brunner & Sons	50 00	27656	11-25-16, 12-1-16	1-24-17	Henry Allen	101 30
30898		2-2-17	William C. Williams	50 00	27652	12-7-16	1-24-17	The H. B. Claffin Corporation of New York	700 00
30897		2-2-17	Coughlin & Poole	50 00	27655	11-24-16, 12-11-16	1-24-17	John Greig	152 11
30896		2-2-17	Curran & Krumm	50 00	27657	11-22-16	1-24-17	Franco-American Chemical Works	140 00
30895		2-2-17	Stephen Merritt Burial and Cremation Co.	50 00	27699	12-1-16, 1-2-17	1-24-17	Flatbush Water Works Company	569 82
30894		2-2-17	Charles M. Jeroloman	50 00	27679	11-24-16	1-24-17	The Croker National Fire Prevention Engineering Co.	140 00
30893		2-2-17	George H. Harris	50 00	27681	12-21-16	1-24-17	Standard Supply Company	294 40
30869		2-2-17	William J. Martin	650 00	27680	12-15-16	1-24-17	Godfrey, Keeler Co.	418 80
30869		2-2-17	William J. Martin	740 58	27683	12-8-16	1-24-17	D. Liederman & Sons	125 40
30873		2-2-17	Mary A. Levins	271 23	27668	11-9-16, 12-30-16	1-24-17	James M. Shaw & Co.	275 16
30874		2-2-17	Mary A. Levins or the Collector of Assessments and Arrears of The City of New York	313 21	27669	12-27-16	1-24-17	Bramhall, Deane Co.	138 95
30869		2-2-17	William J. Martin	1,000 00	27671	9-25-16, 12-21-16	1-24-17	Chas. W. Brucher	170 37
30868		2-2-17	Charles Riley	128 88	27723	11-23-16, 12-29-16	1-24-17	Bloomington Bros.	716 85
30868		2-2-17	Charles Riley	238 12	27714	12-22-16	1-24-17	Jacob Boss	504 53
30872		2-2-17	A. Elizabeth Bolle	190 79	27711	11-23-16	1-24-17	Standard Iron Works	249 00
30872		2-2-17	A. Elizabeth Bolle	309 21	27673	12-30-16	1-24-17	Joseph L. Cohen	225 00
30871		2-2-17	A. Elizabeth Bolle	13 07	27649	12-11-16	1-24-17	Whitney & Kemmerer	354 38
30870		2-2-17	John Ketterle	2,000 00	27667	11-20-16, 12-22-16	1-24-17	J. M. Gottesman	300 30
30870		2-2-17	John Ketterle	5,752 32	27719	12-6-16, 1-4-17	1-24-17	James S. Barron & Co.	396 86
30875		2-2-17	Michael J. Fitzpatrick	19 41	27722	12-21-16, 12-22-16	1-24-17	Jacob Boss	119 33
30085	1-11-17	1-31-17	Van Brunt Tandy	2 68	27717	11-18-16, 12-21-16	1-24-17	L. Barth & Son	112 44
30088	1-29-17	1-31-17	Wm. Moehlich	22 50	30091	1-31-17	1-31-17	<b>Commissioner of Records, New York County.</b> Knickerbocker Towel Supply Co.	\$11 40
29804		1-30-17	Democratic National Committee	20 00	30092	1-31-17	1-31-17	Underwood Typewriter Co., Inc.	9 75
29801		1-30-17	The American Museum of Natural History	1,080 91	30254	1-4-17	1-31-17	A. B. Dick Company	\$22 50
29481	5-4-16	1-29-17	J. E. Linde Paper Co.	13 70	30255	1-9-17	1-31-17	The Ohman Map Co., Inc.	4 50
26728		1-22-17	Police Pension Fund, Arthur Woods, Commissioner, Treasurer and Trustee	23 96	30253	1-12-17	1-31-17	J. K. Krieg Company	22 40
691		1-17-17	George Werner or Patrick J. McGrath, Attorney	1,210 43	30257	1-10-17	1-31-17	Gane Brothers & Co.	1 50
28017	10-12-16, 11-16-16	1-24-17	The Consolidation Coal Co., Inc.	800 00	30477	1-24-17	1-31-17	<b>Department of Taxes and Assessments.</b> W. Reid Gould	\$6 00
28011	10-17-16, 12-29-16	1-24-17	Garford Motor Truck Co., Inc.	464 81	30464	1-22-17	1-23-17	<b>Tenement House Department.</b> T. C. Moore & Co.	\$7 25
28012	3-31-16, 6-30-16	1-24-17	Welsbach Gas Lamp Company	870 42	30461	1-17-17	1-31-17	Bates Manufacturing Co.	16 00
					30459	1-17-17	1-31-17	Elliott-Fisher Company	85



Finance Voucher No.	Invoice Dates or Contract Number.	Received in Department of Finance.	Name of Payee.	Amount.	Finance Voucher No.	Invoice Dates or Contract Number.	Received in Department of Finance.	Name of Payee.	Amount.
<b>Board of Water Supply.</b>					29966	12-19-16. 12-20-16	1-31-17	Central Hudson Gas and Electric Co..	2 05
29976	10-19-16	1-31-17	The Mosler Safe Co. ....	\$8 00	29975	12-30-16. 1-17-17	1-31-17	Mekeel & Jaycox .....	76 25
29987	1-19-17	1-31-17	The Avery Copper Mfg. Co. ....	42 50	30001	1-17-17	1-31-17	Seymour Coal Co., Inc. ....	37 25
29992	1-10-17	1-31-17	The Fairbanks Company .....	7 10	29989	1-17-17	1-31-17	Uriah Conner .....	84 50
29974	11-15-16	1-31-17	Lexington Auto Supply Co. ....	4 25	29997	1-15-17	1-31-17	Edw. T. McGill .....	74 15
29973	12-23-16	1-31-17	H. W. Johns-Manville Co. ....	6 90	31384		2- 5-17	Town of Greenburgh, Westchester County, N. Y. ....	1,983 68
29967	1-17-17	1-31-17	Defiance Manufacturing Co. ....	7 85	31385		2- 5-17	School District No. 6, Town of Greenburgh, Westchester County, N. Y. ....	88 48
29984	1-16-17	1-31-17	Western Electric Company .....	6 00	31386		2- 5-17	School District No. 7, Town of Greenburgh, Westchester County, N. Y. ....	26 83
29971	12-30-16	1-31-17	Hudson Garage .....	2 00	31387		2- 5-17	Joint School District No. 10, Towns of Greenburgh and Mount Pleasant .....	154 15
29981	1-16-17	1-31-17	Tower Mfg. and Novelty Co. ....	4 02	31388		2- 5-17	Village of Cornwall, Orange County, N. Y. ....	1,197 78
29988	12-30-16	1-31-17	Carbic Mfg. Co. ....	68 00	31389		2- 5-17	City of Yonkers, N. Y. ....	418 80
30002	1- 4-17	1-31-17	Sprague Electric Works of General Electric Company .....	2 52					
29993	12-22-16	1-31-17	John H. Graham & Co. ....	20 16					
29985	12-30-16	1-31-17	L. S. Winne & Co. ....	6 44					

**VOUCHERS RECEIVED IN DEPARTMENT OF FINANCE, TUESDAY, FEBRUARY 6, 1917.**

A statement is herewith submitted of all vouchers filed in the Department of Finance on this date, in which is shown the Department of Finance voucher number, the date of the invoices or the registered number of the contract, the name of the payee and the amount of the claim. Where two or more bills are embraced in one voucher the date of the earliest is given, excepting that when such vouchers are submitted under a contract the registered number of the contract is shown instead.

WILLIAM A. PRENDERGAST, Comptroller.

Finance Voucher No.	Invoice Date or Contract Number.	Name of Payee.	Amount.
<b>Board of Standards and Appeals.</b>			
32276	1- 5-17	John Wanamaker, N. Y. ....	\$184 00
<b>Bellevue and Allied Hospitals.</b>			
31905	12-16-16	The White Co. ....	\$4,000 00
32494	12-18-16	Rocap & Poole .....	121 00
<b>County Court, Queens County.</b>			
31931	1- 1-17	The Richmond Hill Record .....	\$17 76
31907	1-29-17	John J. Sullivan .....	80 40
31908	1-29-17	John J. Sullivan .....	101 40
31930	1-31-17	Chas. S. Cook .....	6 00
<b>The Chamberlain.</b>			
32123		Abraham L. Johnson .....	\$10 74
<b>County Clerk, Bronx County.</b>			
32100	2- 1-17	Gramatan Springs Co., Inc. ....	\$6 65
31906	1-31-17	Nickel Towel Supply Co. ....	4 57
<b>Board of City Record.</b>			
31932	12- 6-16	William Bratter & Co. ....	\$1,117 96
31933	12-21-16	Wm. Bratter & Co. ....	481 25
31934	12-15-16	William Bratter & Co. ....	538 75
31935	12-12-16	William Bratter & Co. ....	562 00
31936	12-13-16	William Bratter & Co. ....	345 20
31937	12-21-16	William Bratter & Co. ....	1,740 65
32337	12- 4-16	M. B. Brown P. & B. Co. ....	1,296 27
32338	12-18-16	M. B. Brown P. & B. Co. ....	1,386 97
32339	12- 4-16	M. B. Brown P. & B. Co. ....	333 90
32333	12-26-16	Wm. Bratter & Co. ....	223 00
32334	12-21-16	M. B. Brown P. & B. Co. ....	7,757 00
32335	12-19-16	M. B. Brown P. & B. Co. ....	5,368 72
32336	12-15-16	M. B. Brown P. & B. Co. ....	7,498 20
<b>Department of Correction.</b>			
32310	12- 1-16	Hull, Grippen & Co. ....	\$2 25
32311	11-21-16	Diehl Mfg. Co. ....	196 00
32299	12- 2-16	J. F. Herbert .....	111 00
32300	10- 5-16	Hull, Grippen & Co. ....	4 54
32301	6-28-16	Standard Oil Co. of N. Y. ....	24 44
32302	12-22-16	Wilken's Brothers .....	49 00
32303	12-27-16	Peter J. Constant .....	799 20
32304	9- 9-16	Edward E. Spencer, Jr. ....	124 28
32305	1- 4-17	E. F. Keating Co. ....	3 40
32306	12-30-16	Arthur C. Jacobson & Sons. ....	185 95
32307	1- 5-17	Richard Tretler .....	26 15
32308	1-12-17	H. W. Johns-Manville Co. ....	22 05
32309	1- 8-17	Ayres & Galloway Hdwe. Co. ....	15 05
32288	10-31-16	Armour & Co. ....	1,877 54
32289	12-21-16	Alden S. Swan & Co. ....	42 00
32290	6-27-16	Tower Mfg. & Nov. Co. ....	1 62
32291	11- 4-16	Sterling Motor Truck Co. ....	184 24
32292	12-27-16	N. Y. Central R. R. Co. ....	90
32293	12- 7-16	N. Y. Central R. R. Co. ....	12 84
32294	1- 4-17	John Wanamaker .....	12 00
32295	1- 2-17	Manhattan Electrical Sup. Co. ....	7 50
32296	1-11-17	C. L. Berger & Sons. ....	13 60
32297	12-30-16	Arthur C. Jacobson & Sons. ....	208 80
32298	12-19-16	James S. Barron & Co. ....	307 50
32313	1- 8-17	Cady Dental Office. ....	3 00
32314	1- 1-17	The Orange County Tel. Co. ....	38 55
<b>District Attorney, Bronx County.</b>			
32279	1-31-17	Nickel Towel Supply. ....	\$5 82
32280	1-31-17	Fred M. Schildwachter Co. ....	8 65
32281	1-31-17	A. Lipshutz .....	4 40
32282	1-31-17	Berkshire Springs Co. ....	4 20
32283	1-31-17	Paul J. Schmitz .....	7 50
32277	1- 5-17	Fred M. Schildwachter. ....	1 73
32278	1-31-17	Berkshire Springs Co. ....	30
<b>Department of Education.</b>			
31909	44308	Benj. Sandman .....	\$72 00
31910	44243	John S. Higbie .....	114 00
31911	44241	Jacob Griffin .....	69 00
31912	44236	Bernardus B. Hendrickson. ....	257 40
31913	44225	Bellotti & Co. ....	118 20
31914	44247	Louis Schmul .....	52 50
31915	44297	John C. Swade .....	238 00
31916	44240	John H. Cottier .....	221 40
32078	44000	The Acme Shear Co. ....	116 67
32079	44021	H. T. Dakin .....	1 57
32080	41660	A. J. Nystrom & Co. ....	1 90
32081	44048	Scientific Equipment Co. ....	6 84
32082	41670	Rand, McNally & Co. ....	26 75
32083	44130	E. Steiger & Co. ....	560 34
32084	44131	Tower Mfg. & Nov. Co. ....	7 80
32085	44166	Schoverling, Daly & Gales. ....	182 16
32073	41652	Educational Pub. Co. ....	367 13

Finance Voucher No.	Invoice Date or Contract Number.	Name of Payee.	Amount.
32074	44025	Eagle Pencil Co. ....	811 50
32075	44496	Educational Pub. Co. ....	22 50
32076	41658	The A. S. Barnes Co. ....	114 00
32077	44018	Brooklyn Lumber Co. ....	485 99
32047	44590	Lenz & Naumann, Inc. ....	5 20
32048	41632	Underwood & Underwood. ....	206 59
32049	41633	J. L. Hammett Co. ....	209 50
32050	45166	The Oliver Typewriter Co. ....	77 00
32027	45633	Burns Bros. ....	2,175 36
32028	45684	Scranton & Wyoming Coal Co. ....	84 28
32029	45685	Scranton & Wyoming Coal Co. ....	1,726 71
32030	45457	Olin J. Stephens. ....	31 32
32031	45633	Burns Bros. ....	1,874 97
32032	45460	Richmond Ice Co. ....	793 49
32033	45460	Richmond Ice Co. ....	121 45
32034	44050	Standard Oil Co. of N. Y. ....	81
32035	44014	Paul Baron .....	51 68
32036	44509	The Macmillan Co. ....	56 00
32003	11- 7-16	F. J. Unger .....	139 00
32004	7-25-16	M. D. Lundin .....	192 00
32005	10-30-16	Strauss Co., Inc. ....	45 00
32006	4-29-16	American Roofing & Paint Co. ....	193 00
32007	12- 1-16	Thos. J. Tuomey .....	57 50
32008	8- 4-16	Herman Miller .....	65 00
32009		Hugh J. Casey .....	49 75
32010	11-16-16	John Wenning .....	70 00
32011	9-29-16	Anton Orgelfinger .....	140 00
32012	11-15-16	Thomas F. Breen. ....	124 00
32013	12- 5-16	Francis J. Canvan. ....	21 00
32014	12-21-16	Acme Furnace Equipment Co. ....	20 00
32015	12- 9-16	Louis Barnett .....	32 50
32016	11-10-16	N. Frey .....	860 00
32017	12-14-16	James I. Kelly. ....	45 00
32018	12- 9-16	Francis J. Canvan. ....	73 00
32019	12- 5-16	John Gelsion .....	148 00
32020	9-30-16	Jac. Schneider .....	495 00
32021	12- 6-16	R. Solomon & Son, Inc. ....	45 00
32022	12-20-16	James I. Newman. ....	17 90
32023	12-11-16	Borough Wire & Machine Works .....	30 00
32024	12-20-16	Doncourt Constr. Co. ....	30 00
32025	9-20-16	E. Rutzler Co. ....	66 00
32026	12-18-16	Paul C. Taylor .....	38 00
32039	44238	Jas. P. Johnson. ....	464 80
32040	44222	Frank G. Brown. ....	760 20
32041	44231	John Mack .....	267 75
32042	44310	Jos. J. Bible. ....	244 30
32043	44237	Arthur Hetsch .....	137 90
32044	44228	John I. Diehl .....	178 00
32045	44230	Callaghan & Roulet. ....	271 50
32046	44244	Winkler's New York & Rockaway Exp., Inc. ....	81 75
32037	41214	Abraham & Straus. ....	10 23
32038	41353	Manning, Maxwell & Moore, Inc. ....	10 75
32086	39298	Educational Magazine Pub. Co. ....	56
32087	39410	Syndicate Trading Co. ....	45
32088	44229	John J. Skelly .....	75 00
32089	44246	L. McCardell .....	165 75
32090	44248	Richard Morrison .....	310 44
32091	44308	Benj. Sandman .....	54 00
32092	44241	Jacob Griffin .....	51 75
32093	44225	Bellotti & Co., Inc. ....	63 07
32094	44228	John I. Diehl .....	133 50
32095	44293	John F. Connolly .....	89 25
32096	44240	John H. Cottier .....	166 05
32097	44220	Geo. Brandt .....	96 00
32098	44232	John J. Foley .....	273 00
32099	44234	John B. Campbell .....	170 55
31917	6- 2-16	Oswald Benedix .....	187 00
31918	11-10-16	G. A. Wagner .....	160 50
31919	12-28-16	Anton Orgelfinger .....	7 75
31920	12-22-16	F. J. Canavan .....	32 00
31921	12- 1-16	Pittsburgh Plate Glass Co. ....	42 55
31922	12-26-16	A. Berengarten .....	60 00
31923	12- 1-16	John J. O'Donnell. ....	119 00
31924	12-28-16	Edward E. Stapleton .....	346 00
31925	12-14-16	Thos. Cummings .....	26 20
31926	12-19-16	F. A. Sharrotte .....	15 50
31927	12-30-16	S. Zacharkow .....	77 00
31928	12- 7-16	H. T. Dakin .....	46 70
31929	11-23-16	Pittsburgh Plate Glass Co. ....	39 00
32051	41650	Silver Burdett & Co. ....	304 80
32052	44489	Allyn & Bacon .....	110 15
32053	41714	Educational Magazine Pub. Co. ....	75 00
32054	41756	Brooklyn Daily Eagle .....	6 73
32055	44037	The Holden Patent Book Cover Co. ....	3 00
32056	44542	J. L. Hammett .....	171 00
32057	44066	Samuel Gabriel & Sons Co. ....	108 45
32058	44273	Frank & Marburger .....	167 55
			1,003 97

Finance Voucher No.	Invoice Date or Contract Number.	Name of Payee.	Amount.
32059	44591	L. E. Knott Apparatus Co. ....	13 20
32060	44167	The A. S. Barnes Co. ....	90 00
32061	44022	O. M. Dawson .....	38 50
32062	44064	F. W. Devoe & C. T. Raynolds Co. ....	35 25
32063	41647	Frank D. Beattys & Co. ....	9 00
32064	44001	Dunlap Sporting Goods Co. ....	16 20
32065	41760	The H. W. Gray Co. ....	24 00
32066	44314	Alfred Field & Co. ....	122 40
32067	44417	The Esterbrook Steel Pen Mfg. Co. ....	11 50
32068	44023	Dehance Mfg. Co. ....	57 67
32069	41643	World Book Co. ....	153 60
32070	44518	Silver, Burdett & Co. ....	62 65
32071	44171	The J. W. Pratt Co. ....	87 75
32072	41721	Sherwin Cody .....	4 72
31982	12- 7-16	Edison Lamp Works. ....	9 90
31983	6-12-16	The H. W. Wilson Co. ....	12 50
31984	11-23-16	Peter J. Constant .....	94 14
31985	10-31-16	Owens & Phillips .....	4 25
31986	10-24-16	Hull, Grippen & Co. ....	1 00
31987	11-28-16	Sol Lazarus .....	335 00
31988	11-28-16	The Aeolian Co. ....	26 81
31989	10-24-16	Hull, Grippen & Co. ....	1 50
31990	11-25-16	A. B. Dick Co. ....	40 00
31991	9- 8-16	Stanley & Patterson, Inc. ....	2 40
31992	8-18-16	Lenz & Naumann, Inc. ....	6 00
31993	11-15-16	Hammacher, Schlemmer & Co. ....	27 31
31994	11- 2-16	Eimer & Amend. ....	5 30
31995	11- 8-16	P. Derby & Co., Inc. ....	5 75
31996	12-15-16	Arnold, Constable & Co., Inc. ....	67 59
31997	5-10-16	P. Derby & Co., Inc. ....	10 50
31998	5- 2-16	Shaw-Walker Co. ....	18 72
31999	11-20-16	Alex. Taylor & Co., Inc. ....	3 35
32000	9-26-16	The Globe-Wernicke Co. ....	161 00
32001	10-28-16	C. M. O'Connor .....	470 00
32567	45277	U. W. Osborn & Son. ....	392 00
32568	46012	Arthur J. La Croix, Inc. ....	521 10
32569	46008	L. Imersheim .....	333 00
32570	43863	E. Rutzler Co. ....	2,295 00
32571	45268	Jas. I. Newman .....	450 00
32572	44393	Troy Laundry Machinery Co., Ltd. ....	19



Invoice Finance Date Vouch- or Con- er No. tract Number.	Name of Payee.	Amount.	Invoice Finance Date Vouch- or Con- er No. tract Number.	Name of Payee.	Amount.	Invoice Finance Date Vouch- or Con- er No. tract Number.	Name of Payee.	Amount.
32142 12-30-16	The Kny-Scheerer Corp....	8 40	31951	Angelo Maricondo .....	60 90	32511 1-10-17	The K. & L. Bindery, Inc....	19 60
32143 9- 8-16	Burroughs Building Ma- terial Co.....	4 00	31952	Stephano Lubuglio .....	26 37	32512 1-18-17	Keuffel & Esser Co.....	58 00
32144 12-30-16	Richmond Ice Co.....	2 00	31953	Peter Jessup .....	20 00	32513 1- 3-16	Wm. Korn .....	7 00
32145 12-31-16	Chas. G. Fedden.....	4 51	31954	Palino Ignazio .....	47 85	32514 1- 5-17	E. B. Latham & Co.....	31 29
32146 12-31-16	Disbrow Bros. ....	10 89	31955	Peter E. Huckey .....	2 99	32515 1-23-17	The Liquid Carbonic Co....	4 00
32147 7-26-16	New York Sporting Goods Co.....	25	31956	Frank Harneschfeger .....	62 76	32516 1- 6-17	The Lufkin Rule Co.....	55 12
32148 1- 1-17	Anthony Krayer.....	5 28	31957	James Eckel .....	2 92	32517 12- 8-16	McGraw Pub. Co.....	19 00
32149 1- 1-17	Anthony Krayer.....	5 28	31958	Thomas Culliton .....	1 75	32518 1- 5-17	Merck & Co.....	38 93
32150 12- 1-16	Burton & Davis Co.....	3 50	31959	Vito Calo .....	8 44	32519 1-12-17	Z. O. Nelson & Son.....	32 00
32151 12-30-16	Conron Bros. Co.....	18 00	31960	Donato Baglio .....	22 86	32520 1-16-17	Powers, Weightman, Rosen- garten Co. ....	24 17
32152 12-31-16	Krakauer Poultry Co., Inc.	50 00	31961	Amidio Vitorello .....	57 66	32521 1- 5-17	The Proctor & Gamble Dis- tributing Co. ....	20 00
32153 10-13-16	Nason Mfg Co.....	116 25	31938	Stacy B. Walters .....	177 76	32522 1-16-17	C. J. Tagliabue Mfg. Co....	4 50
32154 12- 8-16	Domestic Mills Paper Co..	77 50	31939	John Hawkes .....	12 60	32523 1- 4-17	G. Tagliabue .....	14 00
32155 12- 8-16	Domestic Mills Paper Co..	25 00	31940	Patrick Flynn .....	8 79	32524 1- 3-17	Tower Bros. Staty. Co.....	22 07
32156 12-12-16	The H. B. Clafin Corp....	36 85	31941	Christopher Delaney .....	20 30	32525 1- 3-17	Underwood Typewriter Co., Inc. ....	10 25
32157 12-16-16	Library Bureau.....	31 50	31942	Edward J. Broughton .....	20 58	32526 1- 4-17	Union Carbide Sales Co....	3 50
32158 11-23-16	C. S. Hammond & Co.....	90	31943	Donato Antonello .....	7 91	32495 1- 2-17	J. & H. Berge .....	53 85
32159 12-20-16	S. & P. Krajci.....	22 00	31944	Saml. Wyatt .....	10 25	32496 12- 8-16	R. R. Bowker Co.....	9 00
32252 12-28-16	C. D. Durkee & Co.....	28 69	31945	Patrick Weldon .....	13 44	32497 1-18-17	M. B. Brown P. & B. Co....	4 22
32253 12-18-16	N. Y. Belting & Packing Co.	215 00	31946	Vincenzo Scigliano .....	63 08	32498 1- 4-17	Buff & Buff Mfg. Co.....	263 12
32254 12- 2-16	Pittsburgh Plate Glass Co.	77 81	31947	Rafaele Salomone .....	59 77	32499 1- 1-17	E. W. Bullinger .....	7 00
32255 12-23-16	E. F. Keating Co.....	54 90	31948	Harry Reichert .....	20 92	32500 1-12-17	Carbic Mfg. Co.....	6 00
32256 11-16-16	A. B. See Elec. Elevator Co.	7 40	31949	Damiano Rafashiero .....	20 30	32501 1- 4-17	Dennison & Sons.....	3 75
32257 12-14-16	Geo. Rahmann & Co.....	6 00	31964	Mary Lally .....	559 03	32502 1-15-17	Eugene Dietzgen Co. ....	4 38
32258 12-29-16	The Consolidated H. S. & L. M. Co. ....	21 00	31965	Martin Lally .....	232 80	32503 1-15-17	Dykes Lumber Co. ....	3 96
32259 1-11-17	Underwood Typewriter Co.	3 80	32286	H. D. Rudd .....	2 00	32504 1-15-17	Bernard H. Eidel .....	3 50
32260 11-25-16	Jno. P. Peras.....	8 75	32287	Lamar Hardy .....	1,025 00	32489 38945	Rapid Transit Subway Const. Co. ....	82 41
32261 12-14-16	The Lufkin Rule Co.....	1 40	32315	Mary E. Campbell et al....	42 50	32490 43564	The Snare & Triest Co....	16,634 26
32262 1-16-17	Julius Haas & Sons, Inc..	31 50	32103 12-31-16	N. Y. Telephone Co.....	\$12 58	32491 43564	The Snare & Triest Co....	1,061 01
32263	The Oliver Typewriter Co..	2 25	31966 45673	D. Donegan Co.....	\$8,202 60	32492 38423	The Degnon Cont. Co.....	2,301 34
32264	The Oliver Typewriter Co..	1 60	31904	Police Department.....	\$6 30	32493 43650	Ramapo Iron Works.....	4,163 85
32265 1-11-17	Anton Larden & Son.....	10 75	32128 2- 5-17	Edward M. Morgan.....	646 80	32411	Law Reporting Co.....	1 50
32266 1-16-17	Julius Haas Sons, Inc..	10 00	31967 44122	Osage River Paper Mills....	\$759 00	32412 1- 6-17	The Liquid Carbonic Co....	4 00
32267 1- 2-17	Harris Gruszcunsky.....	7 00	31968 32790	Sicilian Asp. Pav. Co.....	369 51	32413 12-19-16	The Lufkin Rule Co.....	7 94
32268 12-12-16	Bligh & Engel, Inc.....	15 55	31969 34719	Asphalt Const. Co.....	213 70	32414 11-16-16	Manhattan Electrical Supply Co. ....	3 89
32269 12-28-16	The Maintenance Co.....	4 50	31970 42398	Matthew Baird Cont. Co....	435 28	32415 12- 7-16	Munson Supply Co.....	6 30
32270 1- 8-17	C. I. Vail.....	7 50	31971 37402	Wm. J. Fitzgerald .....	171 02	32416 12- 2-16	A. I. Namm & Son.....	11 94
32271 12-31-16	Thomas F. McEnaney.....	2 00	31972 34454	Uvalde Cont. Co.....	102 61	32417 1- 4-17	Oriental Rubber & Sup. Co.	3 75
32272 12-18-16	R. Melnick.....	2 55	31973 34687	Barber Asp. Pav. Co.....	275 05	32418 12-29-16	Packard Motor Car Co. of N. Y. ....	53 02
32273	The Oliver Typewriter Co..	16 38	31974 32056	Barber Asp. Pav. Co.....	125 57	32419 10-31-16	Henry Pearl & Sons Co....	1 33
32274 12-26-16	Christian Becker.....	23 00	31975 42996	Kingsbridge Cont. Co.....	21,924 28	32420 11- 4-16	Agent and Warden, Auburn Prison .....	90 00
32275 12-30-16	Ward & Co.....	327 00	31976 44977	Kingsbridge Cont. Co.....	1,990 00	32421 12- 4-16	Agent and Warden, Auburn Prison .....	57 98
32197 8-10-16	Sheppard & Kellett.....	4 20	31977 45621	John C. Rodgers, Jr.....	2,775 25	32422 10-20-16	Remington Typewriter Co.	1 50
32198 8-15-16	Sheppard & Kellett.....	120 00	31978 45294	Walton Cont. Co.....	5,524 54	32423 12-28-16	Roneo Company .....	1 20
32199 12- 9-16	Fran Benthien.....	2 75	32312 45461	Patk. Reilly .....	1,014 48	32424 9-15-16	R. S. Ruggles & Co.....	12 25
32200 12-31-16	M. Reidy .....	9 85	32559 12-30-16	President of the Borough of The Bronx.	\$3,103 86	32425 6- 2-16	Henry Schultheis Co.....	2 50
32201 11-30-16	M. Reidy .....	7 20	32560 1-27-17	President of the Borough of Brooklyn.	\$910 00	32426 12- 1-16	M. Sigelstone & Son.....	17 00
32202 12-30-16	Zorn & Schrengauer.....	6 75	32561 1-23-17	Anita Const. Co.....	15 50	32427 12-22-16	L. C. Smith Typewriter Co.	1 75
32203 12- 9-16	Crown Stamp Works.....	2 00	32562 1-27-17	Anita Const. Co.....	12 60	32428 1-19-17	E. G. Soltmann, Inc.....	12 00
32204 12-10-16	Charles Scheideler.....	18 70	32563 1- 9-17	New York Trap Rock Co....	5 50	32429 5-23-16	R. & H. Strachan.....	24 50
32205 12-19-16	The Union Stove Works...	2 20	32564 1-25-17	Stevenson & Marsters, Inc..	3 90	32430 9-29-16	Tower Bros. Staty. Co.....	58 84
32206 1- 5-17	Wallace & Tiernan Co....	3 00	32565 1-23-17	Stevenson & Marsters, Inc..	16 35	32431 12-16-16	Benj. H. Tyrrel .....	4 25
32207 12-12-16	C. I. Vail.....	3 60	32566 1-27-17	Contractors' Trading Co., Inc. ....	15 50	32432 12-21-16	Underwood Typewriter Co.	1 75
32208 12-30-16	Berkefeld Filter Co.....	6 00	32567 1- 9-17	The Hastings Pav. Co.....	12 60	32433 12-19-16	Wadsworth Garage .....	129 65
32209 11-29-16	Rex Radiator Mfg. Co.....	36 00	32568 1-25-17	Owen Drum .....	5 50	32434 12-19-16	West Pub. Co.....	14 00
32210 6-30-16	Rex Radiator & Mfg. Co..	15 75	32569 1-23-17	Alexander Walker & Sons..	5 50	32435 12-31-16	Westchester Ice Co.....	12 00
32211 8- 2-16	Eugene Winship.....	11 80	32570 1- 4-17	L. E. Parr .....	4 00	32436 10-25-16	Chas. G. Willoughby.....	90 72
32212 1- 4-17	Robert J. Wilson, M. D....	8 40	32571 1-29-17	Thos. F. Reid .....	16 50	32437 1- 5-17	Ajax Rubber Co.....	363 56
32213 1- 2-17	The Thomas J. Stewart Co.	1 28	32572 2- 1-17	Thos. Corr .....	33 75	32438 12- 5-16	American Electric Ry. Assn.	2 00
32214 12-28-16	George Witherton.....	30 00	32573 2- 1-17	Thos. Corr .....	33 75	32439 1- 5-17	American Platinum Works.	43 64
32215 12-30-16	Paul B. Hoerber.....	3 15	32574 1-29-17	Elihu K. Baynon.....	15 00	32440 11-29-16	American Society for Civil Engineers .....	6 00
32216 12-30-16	F. C. Stechert Co.....	7 24	32575 1-31-17	Third Street Dumping Co., Inc. ....	175 00	32441 1- 8-17	Henry Bainbridge & Co....	82 51
32217 12-18-16	G. E. Stechert & Co.....	2 20	32554 12-29-16	The Combination Rubber Mfg. Co. ....	220 00	32380 9-30-16	Abraham & Straus.....	24 92
32240 12-27-16	E. Schoonmaker Co., Inc..	68 76	32555 1-22-17	Harris & Wellenkamp.....	32 23	32381 11-23-16	Henry Bainbridge & Co....	91 78
32241 12-20-16	Lincoln Square Auto Sup- plies Co. ....	18 45	32556 11-27-16	Martin Evans Co.....	9 78	32382 12- 7-16	Baron Printing Co.....	12 90
32242 1-17-17	C. T. Silver, Inc.....	1 75	32557 11-27-16	Martin Evans Co.....	6 56	32383 12-19-16	J. H. Berge .....	19 99
32243 12-19-16	Lincoln Square Auto Sup- ply Co. ....	2 40	32558 1- 3-17	Dept. of Correction.....	21 00	32384 12- 5-16	Bingham Engraving Co....	9 66
32244 12-27-16	N. Y. Sporting Goods Co..	2 34	32559 1-31-17	Bklyn. Blue Print Works...	37 16	32385 12-26-16	E. C. Brigman .....	2 50
32245 12-21-16	McElwain Morse & Rogers.	20 41	32560 1-25-17	Bacon Coal Co.....	4,300 00	32386 12-13-16	M. B. Brown P. & B. Co....	270 98
32246 8-11-16	N. J. Frame & Picture Co..	2 75	32561 1-29-17	W. R. Adams & Co.....	118 35	32387 12-13-16	Buff & Buff Mfg. Co.....	280 00
32247 8-11-16	N. J. Frame & Picture Co..	3 25	32562 1- 1-17	A. J. Sweeney .....	43 73	32388 12-18-16	C. S. Busse.....	84 75
32248 12-22-16	Eimer & Amend.....	7 50	32563 1-29-17	Van Brunt Tandy.....	2 40	32389 12-13-16	Carbic Mfg. Co.....	83 25
32249 11-27-16	Eimer & Amend.....	1 00	32564 1-29-17	Standard Oil Co. of N. Y....	4 50	32390 11-30-16	Central Garage .....	95 72
32250 10-21-16	Diamond State Fibre Co....	13 83	32565 1- 1-16	Standard Oil Co. of N. Y....	11 88	32391 11-30-16	G. M. Christie .....	18 00
32180 12-21-16	H. J. Heinz Co.....	13 50	32566 1-25-17	Standard Oil Co. of N. Y....	23 76	32392 10-18-16	Clark & Gibby .....	624 25
32181 12-30-16	Wilson & Co.....	27 75	32567 1-25-17	The Garlock Packing Co....	36 02	32393 11-30-16	The Clinton Garage .....	472 23
32182 12-31-16	The Empire State Dairy Co	94 35	32568 1- 8-17	Club Stable .....	137 50	32394 12-13-16	Cobb, Macey, Dohme, Inc..	10 81
32183 11-29-16	Eidt & Weyand.....	144 11	32569 1-31-17	Walter Doscher .....	110 00	32395 12-13-16	F. M. Conte.....	7 02
32184 10-27-16	Geo. N. Reinhardt & Co....	52 34	32570 1-29-17	William G. Closson.....	12 35	32396 12- 1-16	Correct Printing Co.....	17 10
32185 9-19-16	P. Lenane & Bros.....	5 49	32571 1-23-17	Eric H. Palmer .....	100 00	32397 12-18-16	George Damon & Sons.....	2 80
32186 12-29-16	Eidt & Weyand.....	21 08	32572 1-23-17	Samuel Beskin Contr. Co..	92 25	32398 12- 7-16	Defiance Mfg. Co.....	7 33
32187 12- 9-16	Joseph Seeman.....	4 00	32573 1-23-17	Upper Hudson Stone Co....	1,817 76	32399 12-30-16	F. W. Devoe & C. T. Ray- nolds Co. ....	1 60
32188 12- 1-16	Anthony Krayer.....	14 75	32574 1-23-17	New York Trap Rock Co....	3,490 58	32400 12-27-16	Dow & Smith .....	1 00
32189 11-23-16	L. R. Wallace.....	288 95	32531 44345	New York Tel. Co.....	46 47	32401 12-21-16	Empire Oil Co.....	4 00
32190 10- -16	Benj. E. Weeks.....	7 00	32329 1-31-17	John Striker .....	\$80 00	32402 8-20-16	Equitable Office Bldg. Corp. ....	12 00
32191 12- -16	Benj. E. Weeks.....	34 00	32330 1-18-17	Republic Const. Co.....	8 96	32403 12-31-16	Franklin Allen Window Cleaning Co.....	18 00
32192 11-16-16	William Farrell & Son....	46 25	32331 12-27-16	Uvalde Asphalt Pav. Co....	6 90	32404 12-27-16	H. C. Green .....	16 50
32193 1- 1-17	N. Y. Blue Print Paper Co.	20 56	32332 12-14-16	The Barber Asp. Pav. Co....	96 10	32405 12-31-16	The Glenwood Garage.....	36 13
32194 12-30-16	Keuffel & Esser Co.....	4 85	32317 1- 5-17	Madison Ave. Garage & Sta- bles, Jas. H. Connell, Prop..	33 40	32406 1- 1-17	James A. Hamilton & Son..	15 05
32195 10-16-16	N. Y. Blue Print Paper Co.	7 35	32318 1- 5-17	Madison Ave. Garage & Sta- bles, Jas. H. Connell, Prop..	60 00	32407 12- 8-16	Hanover Supply Co.....	2 70
32196 12-15-16	N. Y. Blue Print Paper Co.	5 95	32319 1- 1-17	Crescent Garage .....	20 00	32408 12-30-16	T. H. Hogeman .....	1 00
32175 12-29-16	Anthony Krayer.....	146 70	32320 1- 1-17	Crescent Garage .....	20 00	32409 12-29-16	Keuffel & Esser Co.....	40 60
32168 11-29-16	Capitol Lunch, Inc.....	5 40	32321 1-19-17	Queens County Water Co....	38 40	32410 12-23-16	E. B. Latham & Co.....	1 48
32169 10-21-16	Lewis De Groff & Son....	5 33	32322 1-19-17	Queens County Water Co....	9 48	32372	F. W. Seybel & Wm. A. Knapp, Exec., Estate of D. E. Seybel, Deceased.....	166 66
32170 12-18-16	Loft .....	7 20	32323 10- 2-16	Jamaica Water Co.....	65 71	32373	Thos. Scott .....	55 00
32171 11-29-16	Shults Bread Co.....	24	32324 1-19-17	John B. Reimer .....	131 25	32374	South Bklyn. Savings & Loan Assn. ....	50 00
32172 12-29-16	M. O'Brien & Son.....	40 40	32325 1-24-17	Elmhurst Coal Co.....	17 50	32375	U. S. Realty & Imp. Co....	50 00
32173 12-23-16	Burton & Davis Co.....	35 55	32326 1-16-17	Montross & Clarke Co				



Invoice Finance Date Vouch- or Con- er No. tract Number.	Name of Payee.	Amount.	Invoice Finance Date Vouch- or Con- er No. tract Number.	Name of Payee.	Amount.	Invoice Finance Date Vouch- or Con- er No. tract Number.	Name of Payee.	Amount.
32342	The Bronx Gas & Electric Co.	7 20	32116 1-12-17	National Lead Co.	2 13	32466 43911	New York & Queens Electric Light & Power Co.	2,187 47
32343	The Bklyn. Union Gas Co.	1 80	32117 1-15-17	The Proudhit Loose Leaf Co.	4 50	32468 43911	N. Y. & Queens Electric Ltg. & Power Co.	1,377 03
32344 12-22-16	The Bklyn. Daily Eagle	13 76	32118 1-30-17	Remington Typewriter Co. Inc.	36 00	32469 43911	N. Y. & Queens Electric Light & Power Co.	1,022 96
32345	Bklyn Daily Times	14 72	32119 1- 4-17	Stove Manufacturers Repair Assn.	19 67	32470 43911	N. Y. & Queens Electric Light & Power Co.	948 39
32346	D. K. Jeffris & Co.	30 00	32120 1-13-17	Topping Bros.	3 36	32471 43911	N. Y. & Queens Electric Light & Power Co.	1,245 26
32347	The New York Edison Co.	10 94	32121	Westchester Ltg. Co.	2 00	32472 44146	The Newtown Gas Co.	218 40
32348 12-22-16	New York Evening Journal	77 00	32122	American Cement Title Mfg. Co.	639 05	32452 44146	Newtown Gas Co.	41 31
32349	Geo. S. Rice	270 29	32104 1-24-17	J. M. Barnhart	7 35	32453 44146	Newtown Gas Co.	93 55
32350	Standard Union	19 84	32105	The City of Yonkers, Bureau of Water	4 51	32454 44146	Newtown Gas Co.	42 62
32351 12-22-16	Dow Jones & Co.	28 00	32106 1-22-17	The Fairbanks Co.	1 50	32455 44147	Richmond Hill & Queens County Gas Light Co.	17 00
32352	The World	31 50	32107 1-17-17	J. J. Foley Coal Co.	62 00		Richmond Hill & Queens County Gas Light Co.	17 89
32353 1- 5-17	Wm. C. Bergen	41 66	32108 1- 8-17	Ingersoll Rand Co.	1 00		Richmond Hill & Queens County Gas Light Co.	35
32354 1- 1-17	Willard S. Burrows Co., Agts. for Childs Co.	125 00	32109 1-18-17	Newburgh Launch Works, R. E. Jerome, Prop.	5 00		Richmond Hill & Queens County Gas Light Co.	18 50
32355 12-26-16	A. W. Cherrington, Agt. for Title Guarantee & Trust Co. of Bklyn., Exec., Est. Margaret V. McNulty	20 00	32110 1-11-17	L. Katzenstein & Co.	5 50		Richmond Light & R. R. Co.	13,472 10
32356	Mrs. Mary Childs	40 00	32111 1-22-17	E. F. Keating Co.	10 99		Richmond Light & R. R. Co.	35 88
32357	Josephine Collins	50 00	32112 1-24-17	The Lufkin Rule Co.	6 75		Welsbach St. Ltg. Co. of Am.	248 96
32358	Josephine Collins	25 00	32113 1-26-17	Chas. E. Miller	19 61		New York & Richmond Gas Co.	210 54
32359	Isaac J. Dukore	25 00	32114 8-26-16	The Motor Car Equipment Co., Inc.	23 52		The Flatbush Gas Co.	824 46
32360	Harry Goodstein Realty Co.	30 00	32115 1-18-17	Munson Supply Co.	6 30		The Flatbush Gas Co.	263 70
32361	Kelsey Suydam & Mollenhauer, Agts. for Wm. C. Shirmer sole Exec., Est. Wm. Shirmer, Decd.	25 00					Westchester Ltg. Co.	3,667 93
32362	Edgar C. Leaycraft, Rec. for Account of Mary Therry	90 00					Westchester Ltg. Co.	49 09
32363	Anna R. Morris	90 00					The Flatbush Gas Co.	1,152 80
32364	National Assn. of Railway Comm.	40 00					Bklyn. Borough Gas Co.	665 62
32365	Chas. F. Noyes Co., Agts. for Jos. Fahys & Co.	125 00					Bklyn. Borough Gas Co.	113 87
32366	Plaza Imp. Co.	95 00					Bklyn. Borough Gas Co.	58 45
32367	Powell Building	150 00					Kings County Ltg. Co.	5,418 49
32368	Wm. H. Reynolds	125 00					Kings County Ltg. Co.	3 11
32369	I. Roey	30 00					The Bklyn. Union Gas Co.	8,127 57
32370	Mrs. Theresa Saporito	18 00					The Bklyn. Union Gas Co.	3 41
32371	The Schaefer Co.	166 66					The Jamaica Gas Light Co.	4 86
	<b>Department of Public Charities.</b>						The Jamaica Gas Light Co.	55 58
32129 1-31-17	A. M. Wilson	884 00					Welsbach Street Ltg. Co.	103 49
32130 12-31-16	N. Y. State Hospital for Incipient Tuberculosis	1,951 71					Port Jervis Light & Power Co.	362 56
32131 1-22-17	A. M. Wilson	41 03					The Jamaica Gas Light Co.	4 26
	<b>Department of Street Cleaning.</b>						The Jamaica Gas Light Co.	5 29
32002	D. E. Kemlo	73 00					Richmond Hill & Queens Co. Gas Light Co.	45 60
	<b>Board of Water Supply.</b>						Richmond Light & R. R. Co.	2,711 29
31979 40108	Michael Staub	3,090 15					New York & Richmond Gas Co.	218 52
31980 45144	L. K. Comstock & Co., Inc.	923 34						
31981 45145	William Heyman	2,732 92						

## DEPARTMENT OF FINANCE.

## Banking Commission.

The quarterly meeting of the officers to designate city depositories, in accordance with section 196, chapter 466, Laws of 1901, was held on Thursday, Feb. 1, 1917.

Present—John Purroy Mitchel, Mayor; Milo R. Maltbie, Chamberlain, and Edmund D. Fisher, Deputy Comptroller.

The Chamberlain reported that the banks replied to his letter asking what rates of interest would be paid during the coming quarter, as follows:

Class A Deposits: Forty-four institutions offered to pay 3 per cent. or more; 5 to pay 2½ per cent.; 28 to pay 2½ per cent., and 17 to pay 2 per cent.

Class B Deposits: Two institutions offered to pay 3 per cent.; 1 to pay 2¾ per cent.; 39 to pay 2½ per cent.; 4 to pay 2¼ per cent., and 50 to pay 2 per cent.

The Deputy Comptroller offered the following:

"Resolved, That the present City depositories be redesignated."

Unanimously adopted.

The Deputy Comptroller offered the following:

"Resolved, That the minimum rate of interest on deposits be fixed at two (2) per cent.; that the Chamberlain be empowered, wherever he may do so in his best judgment, to enter into contract for such higher rate of interest as may be obtained."

Unanimously adopted.

On motion, the meeting adjourned.

EDWARD F. BARRETT, Secretary.



## OFFICIAL DIRECTORY.

Unless otherwise stated, the Public Offices of the City are open for business from 9 a. m. to 5 p. m.; Saturday, 9 a. m. to 12 noon.

## CITY OFFICES.

**MAYOR'S OFFICE.**  
City Hall, Telephone, 8020 Cortlandt.  
John Purroy Mitchel, Mayor.  
Theodore Rousseau, Secretary.  
Samuel L. Martin, Executive Secretary.  
Paul C. Wilson, Assistant Secretary.  
Bureau of Weights and Measures.  
Municipal Building, 3d floor. Telephone, 1498 Worth.

**COMMISSIONER OF ACCOUNTS.**  
Municipal Building, 12th floor. Telephone, 4315 Worth.  
Leonard M. Wallstein, Commissioner of Accounts.

**BOARD OF ALDERMEN.**  
Clerk's Office, Municipal Building, 2nd floor. Telephone, 4430 Worth.

**President of the Board of Aldermen.**  
City Hall, Telephone, 6770 Cortlandt.

**BOARD OF AMBULANCE SERVICE.**  
Municipal Building, 10th floor. Ambulance Calls, 3100 Spring. Administration Offices, 748 Worth.

**ARMORY BOARD.**  
Hall of Records, Telephone, 3900 Worth.

**ART COMMISSION.**  
City Hall, Telephone, 1197 Cortlandt.

**BOARD OF ASSESSORS.**  
Municipal Building, 8th floor. Telephone, 29 Worth.

**BELLEVUE AND ALLIED HOSPITALS.**  
26th st. and 1st ave. Telephone, 4400 Madison Square.

**CENTRAL PURCHASE COMMITTEE.**  
Municipal Building, 12th floor. Telephone, 4227 Worth.

**BUREAU OF THE CHAMBERLAIN.**  
Municipal Building, 8th floor. Telephone, 4270 Worth.

**BOARD OF CHILD WELFARE.**  
City Hall, Telephone, 4127 Cortlandt.

**CITY CLERK AND CLERK OF THE BOARD OF ALDERMEN.**  
Municipal Building, 2nd floor. Telephone, 4430 Worth.

**BOARD OF CITY RECORD.**  
Supervisor's office, Municipal Building, 8th floor. Distributing Division, 96 Reade st. Telephone, 3490 Worth.

**DEPARTMENT OF CORRECTION.**  
Municipal Building, 24th floor. Telephone, 1610 Worth.

**DEPARTMENT OF DOCKS AND FERRIES.**  
Pier "A," North River. Telephone, 300 Rector.

**DEPARTMENT OF EDUCATION.**  
Board of Education.  
Park ave. and 59th st. Telephone, 5580 Plaza.  
Stated meetings of the Board are held at 4 p. m. on the first Monday in February, the second Wednesday in August, and the second and fourth Wednesdays in every month, except August.

**BOARD OF ELECTIONS.**  
General office and office of the Borough of Manhattan, Municipal Building, 18th floor. Telephone, 1307 Worth.

## Other Borough Offices.

**The Bronx.**  
368 E. 148th st. Telephone, 336 Melrose.

**Brooklyn.**  
435-445 Fulton st. Telephone, 1932 Main.

**Queens.**  
64 Jackson ave., L. I. City. Telephone, 3375 Hunters Point.

**Richmond.**  
Borough Hall, New Brighton, S. I. Telephone, 1000 Tompkinsville.  
All offices open from 9 a. m. to 4 p. m. Saturdays to 12 noon.

**BOARD OF ESTIMATE AND APPORTIONMENT.**  
Municipal Building, 13th floor. Telephone, 4560 Worth.

**Bureau of Records and Minutes.**  
Municipal Building, 13th floor. Telephone, 4560 Worth. Joseph Haag Secretary.

**Office of the Chief Engineer.**  
Municipal Building, 13th floor. Telephone, 4560 Worth. Nelson P. Lewis, Chief Engineer.

**Bureau of Public Improvements.**  
Municipal Building, 13th floor. Telephone, 4560 Worth. Nelson P. Lewis, Chief Engineer.

**Bureau of Franchises.**  
Municipal Building, 13th floor. Telephone, 4563 Worth. Harry P. Nichols, Engineer.

**Bureau of Contract Supervision.**  
Municipal Building, 13th floor. Telephone, 4560 Worth. Central Testing Laboratory, 125 Worth st. Telephone, 3088 Franklin. Tilden Adamson, Director.

**Bureau of Personal Service.**  
Municipal Building, 13th floor. Telephone, 4560 Worth. George L. Tirrell, Director.

**DEPARTMENT OF FINANCE.**  
Municipal Building, 5th floor. Telephone, 1200 Worth.

**Receiver of Taxes.**  
Manhattan—Municipal Building, 2nd floor. Telephone, 1200 Worth.  
Bronx—177th st. and Arthur ave. Telephone, 140 Tremont.  
Brooklyn—236 Duffield st. Telephone, 7056 Main.  
Queens—5 Court Square, L. I. City. Telephone, 3386 Hunters Point.  
Richmond—Borough Hall, St. George. Telephone, 100 Tompkinsville.

**Collector of Assessments and Arrears.**  
Manhattan—Municipal Building, 3d floor. Telephone, 1200 Worth.  
Bronx—177th st. and Arthur ave. Telephone, 47 Tremont.  
Brooklyn—503 Fulton st. Telephone, 8340 Main.  
Queens—Municipal Building, Court Square, L. I. City. Telephone, 1553 Hunters Point.  
Richmond—Borough Hall, St. George. Telephone, 1000 Tompkinsville.

**FIRE DEPARTMENT.**  
Municipal Building, 11th floor. Telephone, 4100 Worth.

**DEPARTMENT OF HEALTH.**  
Centre and Walker sts., Manhattan. Telephone, 6280 Franklin.  
Burial Permit and Contagious Disease offices always open.  
Bronx, 3731 Third ave. Brooklyn, Flatbush ave., Willoughby and Fleet sts. Queens, 372 Fulton st., Jamaica. Richmond, 514 Bay st., Stapleton.

**BOARD OF INEBRIETY.**  
300 Mulberry st. Telephone, 7116 Spring.  
Board meets first Wednesday in each month at 3 p. m.

**LAW DEPARTMENT.**  
Office of Corporation Counsel.  
Main office, Municipal Building, 16th floor. Telephone, 4600 Worth.  
Brooklyn office, 153 Pierrepont st. Telephone, 2948 Main.

**Bureau of Street Openings.**  
Main office, Municipal Building, 15th floor. Telephone, 1380 Worth.  
Brooklyn office, 166 Montague st. Telephone, 5916 Main.  
Queens office, Municipal Building, L. I. City. Telephone, 3886 Hunters Point.

**Bureau for the Recovery of Penalties.**  
Municipal Building, 15th floor. Telephone, 4600 Worth.

**Bureau for the Collection of Arrears of Personal Taxes.**  
Municipal Building, 17th floor. Telephone, 4585 Worth.

**DEPARTMENT OF LICENSES.**  
Main office, 49 Lafayette st. Telephone, 4490 Franklin.  
George H. Bell, Commissioner.  
Brooklyn—381 Fulton st. Telephone, 1497 Main.  
Queens—Borough Hall, L. I. City. Telephone, 5400 Hunters Point.  
Richmond—Borough Hall, New Brighton. Telephone, 1000 Tompkinsville.  
Division of Licensed Vehicles—517-519 W. 57th st. Telephone, 6387 Columbus.

**Public Employment Bureau—Men's departments, 128 Leonard st. Women's departments, 53 Lafayette st. Telephone, 6100 Franklin.**  
Branch Offices: 157 E. 67th st., Manhattan; Telephone, 2001 Plaza. 436 W. 27th st., Manhattan; Telephone, 1937 Chelsea. 12 W. 11th st., Manhattan; Telephone, 8065 Chelsea. 85 Java st., Brooklyn; Telephone, 3274 Greenpoint.

**MUNICIPAL CIVIL SERVICE COMMISSION.**  
Municipal Building, 14th floor. Telephone, 1580 Worth.

**MUNICIPAL REFERENCE LIBRARY.**  
Municipal Building, 5th floor. Telephone, 1072 Worth. 9 a. m. to 5 p. m.; Saturday, to 1 p. m.

**DEPARTMENT OF PARKS.**  
Municipal Building, 10th floor. Telephone, 4850 Worth.

**Borough of Brooklyn.**  
Litchfield Mansion, Prospect Park, Brooklyn. Telephone, 2300 South.

**Borough of The Bronx.**  
Zbrowski Mansion, Claremont Park. Telephone, 2640 Tremont.

**Borough of Queens.**  
The Overlook, Forest Park, Richmond Hill, L. I. Telephone, 2300 Richmond Hill.

**Park Board.**  
Municipal Building, 10th floor. Telephone, 4850 Worth. Cabot Ward, President; Louis W. Fehr, Secretary.

**PAROLE COMMISSION.**  
Municipal Building, 24th floor. Telephone, 1610 Worth.

**DEPARTMENT OF PLANT AND STRUCTURES.**  
Municipal Building, 18th floor. Telephone, 380 Worth.

**EXAMINING BOARD OF PLUMBERS.**  
Municipal Building, 9th floor. Telephone, 1800 Worth.

**POLICE DEPARTMENT.**  
240 Centre st. Telephone, 3100 Spring.

**DEPARTMENT OF PUBLIC CHARITIES.**  
Principal office, Municipal Building, 10th floor. Telephone, 4440 Worth.  
Brooklyn and Queens, 327 Schermerhorn st., Brooklyn. Telephone, 2977 Main.  
Bureau of Social Investigation. Pearl and Centre sts. Telephone, 4405 Worth.  
Borough of Richmond, Borough Hall, St. George, S. I. Telephone, 1000 Tompkinsville.

**PUBLIC SERVICE COMMISSION.**  
120 Broadway, 8 a. m. to 11 p. m. every day, including holidays and Sundays. Telephone, 7500 Rector.

**BOARD OF REVISION OF ASSESSMENTS.**  
Municipal Building, 7th floor. Telephone, 1200 Worth.



**COMMISSIONERS OF SINKING FUND.**  
Office of Secretary, Municipal Building, 7th floor, Telephone, 1200 Worth.  
**BOARD OF STANDARDS AND APPEALS.**  
Municipal Building, 9th floor, Telephone, 184 Worth.

**DEPARTMENT OF TAXES AND ASSESSMENTS.**  
Municipal Building, 9th floor, Telephone, 1800 Worth.

**DEPARTMENT OF STREET CLEANING.**  
Municipal Building, 12th floor, Telephone, 4240 Worth.

**TENEMENT HOUSE DEPARTMENT.**  
Manhattan and Richmond office, Municipal Building, 19th floor, Telephone, 1526 Worth.  
Brooklyn and Queens office, 503 Fulton st., Brooklyn, Telephone, 3825 Main.  
Bronx office, 391 E. 149th st. Telephone, 7107 Melrose.

**BOARD OF WATER SUPPLY.**  
Municipal Building, 22nd floor, Telephone, 3150 Worth.

**DEPARTMENT OF WATER SUPPLY, GAS AND ELECTRICITY.**  
Municipal Building, 23d, 24th and 25th floors. Telephone: Manhattan, 4320 Worth; Brooklyn, 3980 Main; Queens, 8441 Hunters Point; Richmond, 840 Tompkinsville; Bronx, 3400 Tremont.

Brooklyn, 50 Court st. Bronx, Tremont and Arthur ayes. Queens, Municipal Building, L. I. City. Richmond, Municipal Building, St. George.

## BOROUGH OFFICES.

**BOROUGH OF THE BRONX.**  
President's office, 3d and Tremont ayes. Telephone, 2680 Tremont.

**BOROUGH OF BROOKLYN.**  
President's office, 2d floor, Borough Hall. Commissioner of Public Works, 2d floor, Borough Hall.

Assistant Commissioner of Public Works, 2d floor, Borough Hall.

Bureau of Highways, 5th and 12th floors, 50 Court st.

Bureau of Public Buildings and Offices, 10th floor, 50 Court st.

Bureau of Sewers, 10th floor, 215 Montague st.

Bureau of Buildings, 4th floor, Borough Hall.

Topographical Bureau, 209 Montague st.

Bureau of Substructures, 11th floor, 50 Court st. Telephone, 3960 Main.

**BOROUGH OF MANHATTAN.**  
President's office, 20th floor, Municipal Building.

Commissioner of Public Works, 21st floor, Municipal Building.

Assistant Commissioner of Public Works, 21st floor, Municipal Building.

Bureau of Highways, 21st floor, Municipal Building.

Bureau of Public Buildings and Offices, 20th floor, Municipal Building.

Bureau of Sewers, 21st floor, Municipal Building.

Bureau of Buildings, 20th floor, Municipal Building.

Telephone, 4227 Worth.

**BOROUGH OF QUEENS.**  
President's office, 68 Hunters Point ave., L. I. City.

**BOROUGH OF RICHMOND.**  
President's office, New Brighton. Telephone, 1000 Tompkinsville.

**CORONERS.**  
Manhattan, Municipal Building, 2nd floor. Open at all hours of the day and night. Telephone, 3711 Worth.

Brooklyn—Arthur and Tremont ayes. Telephone, 1250 Tremont. 8 a. m. to midnight, every day.

Brooklyn, 236 Duffield st. Telephone, 4004 Main. Open at all hours of the day and night.

Queens, Town Hall, Jamaica. 9 a. m. to 10 p. m.; Sundays and holidays, 9 a. m. to 12 noon.

Richmond, 175 Second st., New Brighton. Open at all hours of the day and night.

## COUNTY OFFICES.

Unless otherwise stated, the County offices are open for business from 9 a. m. to 4 p. m.; Saturday, 9 a. m. to 12 noon.

## NEW YORK COUNTY.

**COUNTY CLERK.**  
County Court House, Telephone, 5388 Cortlandt.

9 a. m. to 2 p. m., during July and August.

**DISTRICT ATTORNEY.**  
Criminal Courts Building, 9 a. m. to 5.15 p. m.; Saturdays, to 12 noon. Telephone, 2304 Franklin.

**COMMISSIONER OF JURORS.**  
280 Broadway, Telephone, 241 Worth.

**PUBLIC ADMINISTRATOR.**  
119 Nassau st. Telephone, 6376 Cortlandt.

**COMMISSIONER OF RECORDS.**  
Hall of Records, Telephone, 3900 Worth.

**REGISTER.**  
Hall of Records, Telephone, 3900 Worth.

9 a. m. to 2 p. m., during July and August.

**SHERIFF.**  
51 Chambers st. Telephone, 4300 Worth.

New York County Jail, 70 Ludlow st.

**SURROGATES.**  
Hall of Records, Telephone, 3900 Worth.

William Ray De Lano, Chief Clerk.

## KINGS COUNTY.

**COUNTY CLERK.**  
Hall of Records, Telephone, 4930 Main.

**COUNTY COURT.**  
County Court House, Court opens at 10 a. m. daily and until business is completed.

Part I, Room 23; Part II, Room 10; Part III, Room 14; Part IV, Room 1, Court House.

Clerk's Office, Rooms 17, 18, 19 and 22; open daily from 9 a. m. to 5 p. m.; Saturday to 12 noon. Telephone, 4154 Main.

**DISTRICT ATTORNEY.**  
66 Court st., 9 a. m. to 5.30 p. m.; Saturday, to 1 p. m. Telephone, 2954 Main.

**COMMISSIONER OF JURORS.**  
381 Fulton st. Telephone, 330-331 Main.

**PUBLIC ADMINISTRATOR.**  
44 Court st. Telephone, 2840 Main.

**COMMISSIONER OF RECORDS.**  
Hall of Records, Telephone, 6988 Main.

**REGISTER.**  
Hall of Records, Telephone, 2830 Main.

**SHERIFF.**  
50 Court st. Telephone, 6845 Main.

**SURROGATE.**  
Hall of Records, Court opens at 10 a. m. Telephone, 3954 Main.

## BRONX COUNTY.

**COUNTY CLERK.**  
Civil Records—161st st. and 3d ave. Telephone, 9266 Melrose.

**COUNTY JUDGE.**  
Bergen Building Annex, Tremont and Arthur ayes. Telephone, 3205 Tremont.

**DISTRICT ATTORNEY.**  
Tremont and Arthur ayes. Telephone, 1100 Tremont.

**COMMISSIONER OF JURORS.**  
1932 Arthur ave. Telephone, 3700 Tremont.

**PUBLIC ADMINISTRATOR.**  
2808 Third ave. Telephone, 9816 Melrose. 9 a. m. to 5 p. m.; Saturday to 12 noon.

**REGISTER.**  
1932 Arthur ave. Telephone, 6694 Tremont.

**SHERIFF.**  
1932 Arthur ave. Telephone, 6600 Tremont.

**SURROGATE.**  
Bergen Building Annex, 1918 Arthur ave.

## QUEENS COUNTY.

**COUNTY CLERK.**  
364 Fulton st., Jamaica. Telephone, 2608 Jamaica.

**COUNTY COURT.**  
County Court House, L. I. City. Telephone, 596 Hunters Point.

Court opens at 10 a. m. Trial Term begins first Monday of each month, except July, August and September, and on Friday of each week.

Clerk's office open 9 a. m. to 5 p. m.; Saturdays to 12.30 p. m. Telephone, 551 Jamaica.

County Judge's office always open at 336 Fulton st., Jamaica. Telephone, 551 Jamaica.

**DISTRICT ATTORNEY.**  
County Court House, L. I. City. Telephone, 3871 Hunters Point. 9 a. m. to 5 p. m.; Saturday, to 12 noon.

**COMMISSIONER OF JURORS.**  
County Court House, L. I. City. Telephone, 963 Hunters Point.

**PUBLIC ADMINISTRATOR.**  
362 Fulton st., Jamaica. Telephone, 223 Jamaica.

**SHERIFF.**  
County Court House, L. I. City. Telephone, 3766 Hunters Point.

**SURROGATE.**  
364 Fulton st., Jamaica. Telephone, 397 Jamaica.

## RICHMOND COUNTY.

**COUNTY CLERK.**  
County Office Building, Richmond. Telephone, 28 New Dorp.

**COUNTY JUDGE AND SURROGATE.**  
Trial Terms, with Grand and Trial Jury, second Monday of March, first Monday of October.

Trial Terms, with Trial Jury only, first Monday of May, first Monday of December.

Special Terms, without Jury, Wednesday of each week, except the last week of July, the month of August and the first week of September.

**SURROGATE'S COURT.**  
Monday and Tuesday of each week at the Borough Hall, St. George, and on Wednesday at the Surrogate's Court at Richmond, except during the session of the County Court. There will be no Surrogate's Court during the month of August.

**DISTRICT ATTORNEY.**  
Surrogate's Court and Office, Richmond. Surrogate's Chambers, Borough Hall, St. George.

**COMMISSIONER OF JURORS.**  
Village Hall, Stapleton. Telephone, 81 Tompkinsville.

**PUBLIC ADMINISTRATOR.**  
Port Richmond, Telephone, 704 West Brighton.

**SHERIFF.**  
County Court House, Richmond. Telephone, 120 New Dorp.

## THE COURTS.

**CITY COURT OF THE CITY OF NEW YORK.**  
City Hall Park. Special Term Chambers held from 10 a. m. to 4 p. m. Clerk's office open from 9 a. m. to 4 p. m. Telephone, 122 Cortlandt.

**CITY MAGISTRATES' COURTS.**  
Boroughs of Manhattan and Bronx.

William McAdoo, Chief City Magistrate, 300 Mulberry st. Telephone, 6213 Spring.

Municipal Term—Room 500, Municipal Building, Manhattan.

**First District—Criminal Courts Building.**

Second District—125 Sixth ave. and 1st st.

Third District—2d ave. and 1st st.

Fourth District—151 E. 57th st.

Fifth District—121st st. and Sylvan pl.

Sixth District—162d and Washington ave.

Seventh District—314 W. 54th st.

Eighth District—1014 E. 181st st., Bronx.

Ninth District (Night Court for Females)—125 Sixth ave.

Tenth District (Night Court for Males)—151 E. 57th st.

Eleventh District (Domestic Relations)—151 E. 57th st.

Twelfth District—1130 St. Nicholas ave.

Thirteenth District (Domestic Relations)—1014 E. 181st st., Bronx.

Office of the Chief Probation Officer, 300 Mulberry st. Telephone, 8713 Spring.

**Borough of Brooklyn.**  
Office of Deputy Chief Clerk Wm. F. Delaney, 44 Court st. Telephone, 2411 Main.

**First District—318 Adams st.**

**Second District—Court and Butler sts.**

**Fifth District—361 Bedford ave.**

**Sixth District—495 Gates ave.**

**Seventh District—Snider ave., Flatbush.**

**Eighth District—W. 8th st., Coney Island.**

**Ninth District—5th ave. and 23d st.**

**Tenth District—133 New Jersey ave.**

**Domestic Relations—Myrtle and Vanderbilt ayes.**

**Borough of Queens.**  
First District—St. Mary's Lycium, L. I. City.

Second District—Town Hall, Flushing.

Third District—Central ave., Far Rockaway.

Fourth District—Town Hall, Jamaica.

**Borough of Richmond.**  
First District—Lafayette ave., New Brighton.

Second District—Village Hall, Stapleton.

All courts open daily from 9 a. m. to 4 p. m., except on Saturdays, Sundays and legal holidays, when only morning sessions are held.

**COURT OF GENERAL SESSIONS.**  
Criminal Court Building. Court opens at 10.30 a. m. Clerk's office open from 9 a. m. to 4 p. m., and on Saturdays until 12 noon.

**MUNICIPAL COURTS.**  
The Clerk's offices are open from 9 a. m. to 4 p. m.; Saturday, to 12 noon.

**Board of Justices—** Secretary 264 Madison st., Manhattan. Telephone, 2596 Orchard.

**Borough of Manhattan.**  
First District—146 Grand st. Telephone, 9611 Spring. Additional part is held at the south-west corner of 6th ave. and 10th st. Telephone, 2513 Chelsea.

Second District—264-266 Madison st. Telephone, 4300 Orchard.

Third District—314 W. 54th st. Telephone, 5430 Columbus.

Fourth District—207 E. 32d st. Telephone, 4358 Murray Hill.

Fifth District—2565 Broadway. Telephone, 4006 Riverside.

Sixth District—155 E. 88th st. Telephone, 4343 Lenox.

Seventh District—70 Manhattan st. Telephone, 6334 Morningside.

Eighth District—121st st. and Sylvan pl. Telephone, 3950 Harlem.

Ninth District—Madison ave. and 59th st. Telephone, 3873 Plaza.

**Borough of The Bronx.**  
First District—Town Hall, 1400 Williamsbridge rd., Westchester. Telephone, 457 Westchester.

Second District—Washington ave. and 162d st. Telephone, 3042 Melrose.

**Borough of Brooklyn.**  
First District—State and Court sts. Telephone, 7091 Main.

Second District—495 Gates ave. Telephone, 504 Bedford.

Third District—6 Lee ave. Telephone, 556 Williamsburg.

Fourth District—14 Howard ave. Telephone, 4323 Bushwick.

Fifth District—5220 Third ave. Telephone, 3907 Sunset.

Sixth District—236 Duffield st. Telephone, 6166 Main.

Seventh District—31 Pennsylvania ave. Telephone, 904 East New York.

**Borough of Queens.**  
First District, 115 Fifth st., L. I. City. Telephone, 1420 Hunters Point.

Second District—Broadway and Court st., Elmhurst. Telephone, 87 Newtown.

Third District—1908 Myrtle ave., Glendale. Telephone, 2352 Bushwick.

Fourth District—Town Hall, Jamaica. Telephone, 86 Jamaica.

**Borough of Richmond.**  
First District—Lafayette ave. and 2d st., New Brighton. Telephone, 503 Tompkinsville.

Second District—Village Hall, Stapleton. Telephone, 313 Tompkinsville.

**COURT OF SPECIAL SESSIONS.**  
Court opens at 10 a. m.

Part I, Criminal Court Building, Manhattan. Telephone, 3983 Franklin.

Part II, 171 Atlantic ave., Brooklyn. Telephone, 280 Mtn.

Part III, Town Hall, Jamaica. Held on Tuesday of each week. Telephone, 2620 Jamaica.

Part IV, Borough Hall, St. George. Held on Wednesday of each week. Telephone, 324 Tompkinsville.

Part V, Bergen Building, Tremont and Arthur ayes, Bronx. Held on Thursday of each week. Telephone, 6056 Tremont.

**CHILDREN'S COURT.**  
Adolphus Ragan, Chief Clerk, 137 E. 22nd st. Telephone, 3611 Gramercy.

Bernard I. Fagg, Chief Probation Officer, 137 E. 22nd st. Telephone, 3611 Gramercy.

Parts I and II (Manhattan), 137 E. 22nd st. Telephone, 3611 Gramercy. Dennis A. Lambert, Clerk.

Part III (Brooklyn), 102 Court st. Telephone, 8611 Main. Wm. C. McKee, Clerk.

Part IV (Bronx), 355 E. 137th st. Court held on Monday, Thursday and Saturday of each week. Telephone, 9092 Melrose. Michael Murray, Clerk.

Part V (Queens), 19 Flushing ave., Jamaica. Court held on Tuesday and Friday of each week. Telephone, 2624 Jamaica. Sydney Ollendorf, Clerk.

Part VI (Richmond), 14 Richmond Terrace, St. George. Court held on Wednesday of each week. Telephone, 2190 Tompkinsville. Wm. J. Browne, Clerk.

**SUPREME COURT—APPELLATE DIVISION.**  
First Judicial Department.

Madison ave., corner 25th st. Court open from 2 p. m. until 6 p. m. Friday, Motion Day. Court opens at 10.30 a. m. Motions called at 10 a. m. Orders called at 10.30 a. m. Telephone, 3840 Madison Square.

**Second Judicial Department.**  
Borough Hall, Brooklyn. Court meets from 2 p. m. to 5 p. m., excepting that on Fridays Court opens at 10 a. m. Clerk's office open 9 a. m. Telephone, 1392 Main.

**SUPREME COURT—APPELLATE TERM.**  
503 Fulton st., Brooklyn. Court meets 10 a. m. Clerk's office opens 9 a. m. Telephone, 7452 Main.

**SUPREME COURT—CRIMINAL DIVISION.**  
Criminal Court Building. Court opens at 10.30 a. m. Clerk's office open from 9 a. m. to 4 p. m.; Saturday, to 12 noon. Telephone, 6064 Franklin.

**SUPREME COURT—FIRST DEPARTMENT.**  
County Court House. Court open from 10.15 a. m. to 4 p. m. Telephone, 4580 Cortlandt.

**SUPREME COURT—SECOND DEPARTMENT.**  
Kings County.

Joralemon and Fulton sts. Clerk's office hours 9 a. m. to 5 p. m., excepting that on Fridays Court opens at 10 a. m. Special Term for motions and ex-parte business each month, except July, August and the first two weeks in September, in Part I. Trial Term, Part 2, February, April, June, last two weeks in September, and November. Special Term for Trials, January, April, June and October.

Clerk's office open 9 a. m. to 5 p. m. Saturdays until 12 noon from October to June. July, August and September until 2 p. m. Telephone, 3896 Hunters Point.

**Richmond County.**  
Trial Term held at County Court House, Richmond. Special Term for trials held at Court room, Borough Hall, St. George. Special Term for motions held at Court House, Borough Hall, St. George.

## POLICE DEPARTMENT.

### Proposals.

**SEALED BIDS WILL BE RECEIVED BY** the Police Commissioner at the Bookkeeper's Office, Headquarters of the Police Department, 240 Centre st., Manhattan, until 12 noon, on **FRIDAY, FEBRUARY 16, 1917.**

**FOR FURNISHING AND DELIVERING THREE HUNDRED AND SEVENTY (370) STEEL SINGLE-UNIT LOCKERS IN ACCORDANCE WITH SPECIFICATIONS.**

The time allowed for the performance of the contract is sixty (60) consecutive calendar days.

The amount of security for the performance of the contract shall be thirty (30) per cent. of the total amount for which the contract is awarded.

The bidder will state the price for each unit contained in the schedules. The extensions must be made and footed up. The bid will be read from the total and awards made to the lowest bidder on the entire contract, as stated in the specifications.

No bid will be considered unless it is accompanied by a deposit, which shall be in an amount not less than one and one-half (1½) per cent. of the total amount of the bid.

Bids for supplies must be submitted in duplicate.

Blank forms, together with a copy of the contract, including the specifications, may be obtained upon application therefor at the office of the Bureau of Repairs and Supplies, Headquarters of the Police Department, 240 Centre st., Manhattan.

A. WOODS, Police Commissioner.  
Dated, Feb. 1, 1917. \$3.16

**See General Instructions to Bidders on last page, last column, of the "City Record."**

## DEPARTMENT OF FINANCE.

**Corporation Sale of Real Estate.**  
William P. Rae Company, Auctioneer.

**PUBLIC NOTICE IS HEREBY GIVEN THAT** the Commissioners of the Sinking Fund of

The City of New York, by virtue of the powers vested in them by law, will offer for sale at public auction on



Parcel No. 185—Picket fence and part of steps east of and adjoining Parcel No. 184; upset price, \$2.  
Parcel No. 186—Part of three-story frame house on the southwest corner of Ellis ave. and Castle Hill ave.; cut 4.3 feet on front and rear; upset price, \$100.  
Parcel No. 187—Stone wall at the northeast corner of Ellis ave. and Castle Hill ave.; upset price, \$2.  
Parcel No. 188—Hedge east of and adjoining Parcel No. 187; upset price, \$2.  
Parcel No. 189—Picket and wire fence on north side of Ellis ave. from Parcel No. 188 to Havemeyer ave.; upset price, \$10.  
Parcel No. 192—Iron fence on south side of Ellis ave., 100 feet east of Castle Hill ave.; upset price, \$5.  
Parcel No. 193—Hedge and wire fence east of and adjoining Parcel No. 192; upset price, \$2.  
Parcel No. 194—Hedge and wire fence east of and adjoining Parcel No. 193; upset price, \$3.  
Parcel No. 195—Picket fence east of and adjoining Parcel No. 194; upset price, \$5.  
Parcel No. 196—Picket fence east of and adjoining Parcel No. 195; upset price, \$3.  
Parcel No. 197—Picket fence east of and adjoining Parcel No. 196; upset price, \$3.  
Parcel No. 198—Picket fence east of and adjoining Parcel No. 197; upset price, \$3.  
Parcel No. 199—Picket fence east of and adjoining Parcel No. 198; upset price, \$3.  
Parcel No. 200—Picket fence east of and adjoining Parcel No. 199; upset price, \$3.  
Parcel No. 201—Concrete wall east of and adjoining Parcel No. 200; upset price, \$3.  
Parcel No. 202—Wire fence east of and adjoining Parcel No. 201; upset price, \$2.  
Parcel No. 203—Picket fence east of and adjoining Parcel No. 202; upset price, \$3.  
Parcel No. 204—Picket fence east of and adjoining Parcel No. 203; upset price, \$3.  
Parcel No. 205—Part of barn on north side of Ellis ave., 50 feet east of Havemeyer ave.; cut barn 6.8 feet on west side by 7 feet on east side; upset price, \$5.  
Parcel No. 219—Picket fence east of and adjoining Parcel No. 210; upset price, \$5.  
Parcel No. 212—Picket fence and part of steps east of and adjoining Parcel No. 211; upset price, \$3.  
Parcel No. 219—Picket fence on the south side of Ellis ave. 100 feet east of Havemeyer ave.; upset price, \$3.  
Parcel No. 220—Picket fence east of and adjoining Parcel No. 219; upset price, \$3.  
Parcel No. 222—Board and picket fence 100 feet east of Parcel No. 220; upset price, \$2.  
Parcel No. 223—Board fence east of and adjoining Parcel No. 222; upset price, \$2.  
Parcel No. 224—Wire fence and hedge east of and adjoining Parcel No. 223; upset price, \$2.  
Parcel No. 225—Wire fence east of and adjoining Parcel No. 224; upset price, \$2.  
Parcel No. 226—Wire fence east of and adjoining Parcel No. 225; upset price, \$2.  
Parcel No. 228—Picket fence 100 feet east of Parcel No. 226; upset price, \$3.  
Parcel No. 229—Picket fence east of and adjoining Parcel No. 228; upset price, \$3.  
Sealed bids (blank forms of which may be obtained upon application) will be received by the Comptroller at the office of the Collector of City Revenue, Room 368, Municipal Building, Borough of Manhattan, until 11 a. m. on the 16th day of February, 1917, and then publicly opened for the sale for removal of the above described buildings and appurtenances thereto, and the award will be made to the highest bidder within twenty-four hours, or as soon as possible thereafter.

Each parcel must be bid for separately and will be sold in its entirety, as described in above advertisement.  
Each and every bid must be accompanied by a deposit of cash or certified check in a sum equal to 25 per cent. of the amount of the bid, except that a minimum deposit of \$50 will be required with all bids, and that a deposit of \$500 will be sufficient to entitle bidders to bid on any or all of the buildings.  
Deposits of unsuccessful bidders will be returned within twenty-four hours after successful bidders have paid purchase price in full and given security, and those of successful bidders may be declared forfeited to the City of New York by the Comptroller upon the failure of the successful bidder to further comply with the requirements of the terms and conditions of the sale as set forth hereinafter.

Successful bidders will be required to pay the purchase money and deposit the required security within twenty-four hours of the receipt of notification of the acceptance of their bids.  
The Comptroller reserves the right to reject any and all bids and to waive any defects or formalities in any bid should it be deemed in the interest of the City of New York to do so.

All bids must state clearly (1) the number or description of the building or buildings bid for, (2) the amount of the bid, (3) the full name and address of the bidder.  
All bids must be inclosed in properly sealed envelopes, marked "Proposals to be opened Feb. 15, 1917," and must be delivered, or mailed in time for their delivery, prior to 11 a. m. of that date to the "Collector of City Revenue, Room 368, Municipal Building, New York City," from whom any further particulars regarding the buildings to be disposed of may be obtained.

**THE BUILDINGS WILL BE SOLD FOR IMMEDIATE REMOVAL ONLY, SUBJECT TO THE TERMS AND CONDITIONS PRINTED ON THE LAST PAGE OF THIS ISSUE OF THE "CITY RECORD."**  
SHEPARD A. MORGAN, Deputy and Acting Comptroller.

City of New York, Department of Finance, Comptroller's Office, Jan. 26, 1917. j31,f16

**Interest on City Bonds and Stock.**  
THE INTEREST DUE ON MARCH 1, 1917, on registered and coupon bonds and stock of The City of New York, and of the former corporations now included therein, will be paid on that day by the Comptroller at his office (Room 851) in the Municipal Building, at Chambers and Centre sts., in the Borough of Manhattan.

The Coupons that are payable in New York or London for the interest due on March 1, 1917, on Corporate Stock of The City of New York will be paid on that day at the option of the holders thereof either at the office of the Comptroller (Room 851) in the Municipal Building, at Chambers and Centre sts., in the Borough of Manhattan, or at the office of Messrs Seligman Brothers, 18 Austin Friars, London, E. C. England, in sterling.

The books for the transfer of bonds and stock on which interest is payable March 1, 1917, will be closed from Feb. 15 to March 1, 1917.  
WILLIAM A. PRENDERGAST, Comptroller.  
City of New York, Department of Finance, Comptroller's Office, Jan. 31, 1917. j29,f15

**Sureties on Contracts.**  
UNTIL FURTHER NOTICE SURETY COMPANIES will be accepted as sufficient upon the following contracts to the amounts named:  
Supplies of Any Description, Including Gas and Electricity.

One company on a bond up to \$50,000.  
When such company is authorized to write that amount as per letter of Comptroller to the surety companies, dated Jan. 1, 1914.

Construction.  
One company on a bond up to \$25,000.  
Including regulating, grading, paving, sewers, maintenance, dredging, construction of parks, parkways, docks, buildings, bridges, tunnels, aqueducts, repairs, heating, ventilating, plumbing, etc.

When such company is authorized to write that amount as per letter of Comptroller to the surety companies, dated Jan. 1, 1914.

Two companies will be required on any and every bond up to \$100,000.  
When such company is authorized to write that amount as per letter of Comptroller to the surety companies, dated Jan. 1, 1914.

WILLIAM A. PRENDERGAST, Comptroller.  
City of New York, Department of Finance, Comptroller's Office, Jan. 31, 1917. j24,f14

**Confirmation of Assessments.**  
NOTICES TO PROPERTY OWNERS.

IN PURSUANCE OF SECTION 1018 OF THE Greater New York Charter, the Comptroller of the City of New York hereby gives public notice to all persons, owners of property, affected by the following assessments for LOCAL IMPROVEMENTS IN THE BOROUGH OF THE BRONX:

SEWERS IN FIELDSTON RD. between W. 253rd st. and W. 252nd st. IN FIELDSTON RD. (west side), between 252nd st. and a point 300' north of W. 250th st. with a temporary connection in Fieldston rd. between 253rd and 254th sts., and in W. 254th st. between Fieldston rd. and the existing sewer in W. 254th st. east of Fieldston rd. Area of assessment affects block 3421.

—that the above assessment was confirmed by the Board of Revision of Assessments on Jan. 30, 1917, and entered Jan. 30, 1917, in the Record of Titles of Assessments kept in the Bureau for the Collection of Assessments and Arrears of Taxes and Assessments and of Water Rents, and unless the amount assessed for benefit on any person or property shall be paid on or before March 31, 1917, which is sixty days after the date of said entry of the assessments, interest will be collected thereon at the rate of seven per centum per annum, to be calculated from ten days after the date of said entry to the date of payment, as provided by Sections 159 and 1019 of the Greater New York Charter.

The above assessments are payable to the Collector of Assessments and Arrears at his office in the Bergen Building, 4th floor, southeast corner of Arthur and Tremont aves., Borough of The Bronx, between the hours of 9 a. m. and 2 p. m., and on Saturdays from 9 a. m. to 12 noon.  
WILLIAM A. PRENDERGAST, Comptroller.  
Dated, New York, Jan. 30, 1917. 16,17

IN PURSUANCE OF SECTION 1018 OF THE Greater New York Charter, the Comptroller of the City of New York hereby gives public notice to all persons, owners of property, affected by the following assessments for LOCAL IMPROVEMENTS IN THE BOROUGH OF BROOKLYN:

SECTIONS 1, 2, 3, 5, 6, 7 AND 19.  
REPAIRING SIDEWALKS at the following locations: ALBANY AVE., Nos. 153, AMITY ST., Nos. 80 and 82 and 184; ATLANTIC AVE., No. 41; BERGEN ST., No. 11; CONGRESS ST., No. 175; COURT ST., No. 583; CROPSY AVE., No. 1747; DEAN ST., No. 138A; EMMETT ST., No. 22; FULTON ST., No. 150; HAMILTON AVE., Nos. 9 and 166 and 168;

Each parcel must be bid for separately and will be sold in its entirety, as described in above advertisement.  
Each and every bid must be accompanied by a deposit of cash or certified check in a sum equal to 25 per cent. of the amount of the bid, except that a minimum deposit of \$50 will be required with all bids, and that a deposit of \$500 will be sufficient to entitle bidders to bid on any or all of the buildings.  
Deposits of unsuccessful bidders will be returned within twenty-four hours after successful bidders have paid purchase price in full and given security, and those of successful bidders may be declared forfeited to the City of New York by the Comptroller upon the failure of the successful bidder to further comply with the requirements of the terms and conditions of the sale as set forth hereinafter.

Successful bidders will be required to pay the purchase money and deposit the required security within twenty-four hours of the receipt of notification of the acceptance of their bids.  
The Comptroller reserves the right to reject any and all bids and to waive any defects or formalities in any bid should it be deemed in the interest of the City of New York to do so.

All bids must state clearly (1) the number or description of the building or buildings bid for, (2) the amount of the bid, (3) the full name and address of the bidder.  
All bids must be inclosed in properly sealed envelopes, marked "Proposals to be opened Feb. 16, 1917," and must be delivered, or mailed in time for their delivery, prior to 11 a. m. of that date to the "Collector of City Revenue, Room 368, Municipal Building, New York City," from whom any further particulars regarding the buildings to be disposed of may be obtained.

**THE BUILDINGS WILL BE SOLD FOR IMMEDIATE REMOVAL ONLY, SUBJECT TO THE TERMS AND CONDITIONS PRINTED ON THE LAST PAGE OF THIS ISSUE OF THE "CITY RECORD."**  
WILLIAM A. PRENDERGAST, Comptroller.  
City of New York, Department of Finance, Comptroller's Office, Jan. 26, 1917. j31,f16

**AT THE REQUEST OF THE BOARD OF Education,** public notice is hereby given that the Commissioners of the Sinking Fund, by virtue of the powers vested in them by law, will offer for sale by sealed bids certain buildings standing upon property owned by The City of New York, acquired by it for school purposes in the

**Borough of Brooklyn.**  
BEING the buildings on the plot of ground on the northerly side of Conselyea st., 200 feet westerly from the westerly line of Humboldt st., in the Borough of Brooklyn, which are more particularly described on a certain map on file in the office of the Collector of City Revenue, Department of Finance, Room 368, Municipal Building, Borough of Manhattan.

PURSUANT to a resolution adopted by the Commissioners of the Sinking Fund, at a meeting held Jan. 25, 1917, the sale by sealed bids of the above described buildings and appurtenances thereto will be held by direction of the Comptroller on

**THURSDAY, FEBRUARY 15, 1917,** at 11 a. m., in lots and parcels, and in manner and form as follows:

Parcel No. 1—Two-story frame house and shed, No. 181 Conselyea st., Brooklyn.  
Sealed bids (blank forms of which may be obtained upon application) will be received by the Comptroller at the office of the Collector of City Revenue, Room 368, Municipal Building, Borough of Manhattan, until 11 a. m. on the 15th day of February, 1917, and then publicly opened for the sale for removal of the above described buildings and appurtenances thereto, and the award will be made to the highest bidder within twenty-four hours, or as soon as possible thereafter.

Each parcel must be bid for separately and will be sold in its entirety, as described in above advertisement.  
Each and every bid must be accompanied by a deposit of cash or certified check in a sum equal to 25 per cent. of the amount of the bid, except that a minimum deposit of \$50 will be required with all bids, and that a deposit of \$500 will be sufficient to entitle bidders to bid on any or all of the buildings.  
Deposits of unsuccessful bidders will be returned within twenty-four hours after successful bidders have paid purchase price in full and given security, and those of successful bidders may be declared forfeited to the City of New York by the Comptroller upon the failure of the successful bidder to further comply with the requirements of the terms and conditions of the sale as set forth hereinafter.

Successful bidders will be required to pay the purchase money and deposit the required security within twenty-four hours of the receipt of notification of the acceptance of their bids.  
The Comptroller reserves the right to reject any and all bids and to waive any defects or formalities in any bid should it be deemed in the interest of the City of New York to do so.

All bids must state clearly (1) the number or description of the building or buildings bid for, (2) the amount of the bid, (3) the full name and address of the bidder.  
All bids must be inclosed in properly sealed envelopes, marked "Proposals to be opened Feb. 16, 1917," and must be delivered, or mailed in time for their delivery, prior to 11 a. m. of that date to the "Collector of City Revenue, Room 368, Municipal Building, New York City," from whom any further particulars regarding the buildings to be disposed of may be obtained.

**THE BUILDINGS WILL BE SOLD FOR IMMEDIATE REMOVAL ONLY, SUBJECT TO THE TERMS AND CONDITIONS PRINTED ON THE LAST PAGE OF THIS ISSUE OF THE "CITY RECORD."**  
WILLIAM A. PRENDERGAST, Comptroller.  
City of New York, Department of Finance, Comptroller's Office, Jan. 26, 1917. j31,f16

**AT THE REQUEST OF THE BOARD OF Education,** public notice is hereby given that the Commissioners of the Sinking Fund, by virtue of the powers vested in them by law, will offer for sale by sealed bids certain buildings standing upon property owned by The City of New York, acquired by it for school purposes in the

**Borough of Brooklyn.**  
BEING the buildings on the plot of ground on the northerly side of Conselyea st., 200 feet westerly from the westerly line of Humboldt st., in the Borough of Brooklyn, which are more particularly described on a certain map on file in the office of the Collector of City Revenue, Department of Finance, Room 368, Municipal Building, Borough of Manhattan.

PURSUANT to a resolution adopted by the Commissioners of the Sinking Fund, at a meeting held Jan. 25, 1917, the sale by sealed bids of the above described buildings and appurtenances thereto will be held by direction of the Comptroller on

**THURSDAY, FEBRUARY 15, 1917,** at 11 a. m., in lots and parcels, and in manner and form as follows:

Parcel No. 1—Two-story frame house and shed, No. 181 Conselyea st., Brooklyn.  
Sealed bids (blank forms of which may be obtained upon application) will be received by the Comptroller at the office of the Collector of City Revenue, Room 368, Municipal Building, Borough of Manhattan, until 11 a. m. on the 15th day of February, 1917, and then publicly opened for the sale for removal of the above described buildings and appurtenances thereto, and the award will be made to the highest bidder within twenty-four hours, or as soon as possible thereafter.

Each parcel must be bid for separately and will be sold in its entirety, as described in above advertisement.  
Each and every bid must be accompanied by a deposit of cash or certified check in a sum equal to 25 per cent. of the amount of the bid, except that a minimum deposit of \$50 will be required with all bids, and that a deposit of \$500 will be sufficient to entitle bidders to bid on any or all of the buildings.  
Deposits of unsuccessful bidders will be returned within twenty-four hours after successful bidders have paid purchase price in full and given security, and those of successful bidders may be declared forfeited to the City of New York by the Comptroller upon the failure of the successful bidder to further comply with the requirements of the terms and conditions of the sale as set forth hereinafter.

Successful bidders will be required to pay the purchase money and deposit the required security within twenty-four hours of the receipt of notification of the acceptance of their bids.  
The Comptroller reserves the right to reject any and all bids and to waive any defects or formalities in any bid should it be deemed in the interest of the City of New York to do so.

All bids must state clearly (1) the number or description of the building or buildings bid for, (2) the amount of the bid, (3) the full name and address of the bidder.  
All bids must be inclosed in properly sealed envelopes, marked "Proposals to be opened Feb. 15, 1917," and must be delivered, or mailed in time for their delivery, prior to 11 a. m. of that date to the "Collector of City Revenue, Room 368, Municipal Building, New York City," from whom any further particulars regarding the buildings to be disposed of may be obtained.

**THE BUILDINGS WILL BE SOLD FOR IMMEDIATE REMOVAL ONLY, SUBJECT TO THE TERMS AND CONDITIONS PRINTED ON THE LAST PAGE OF THIS ISSUE OF THE "CITY RECORD."**  
SHEPARD A. MORGAN, Deputy and Acting Comptroller.

City of New York, Department of Finance, Comptroller's Office, Jan. 26, 1917. j29,f15

**Interest on City Bonds and Stock.**  
THE INTEREST DUE ON MARCH 1, 1917, on registered and coupon bonds and stock of The City of New York, and of the former corporations now included therein, will be paid on that day by the Comptroller at his office (Room 851) in the Municipal Building, at Chambers and Centre sts., in the Borough of Manhattan.

The Coupons that are payable in New York or London for the interest due on March 1, 1917, on Corporate Stock of The City of New York will be paid on that day at the option of the holders thereof either at the office of the Comptroller (Room 851) in the Municipal Building, at Chambers and Centre sts., in the Borough of Manhattan, or at the office of Messrs Seligman Brothers, 18 Austin Friars, London, E. C. England, in sterling.

The books for the transfer of bonds and stock on which interest is payable March 1, 1917, will be closed from Feb. 15 to March 1, 1917.  
WILLIAM A. PRENDERGAST, Comptroller.  
City of New York, Department of Finance, Comptroller's Office, Jan. 31, 1917. j29,f15

**Sureties on Contracts.**  
UNTIL FURTHER NOTICE SURETY COMPANIES will be accepted as sufficient upon the following contracts to the amounts named:  
Supplies of Any Description, Including Gas and Electricity.

One company on a bond up to \$50,000.  
When such company is authorized to write that amount as per letter of Comptroller to the surety companies, dated Jan. 1, 1914.

Construction.  
One company on a bond up to \$25,000.  
Including regulating, grading, paving, sewers, maintenance, dredging, construction of parks, parkways, docks, buildings, bridges, tunnels, aqueducts, repairs, heating, ventilating, plumbing, etc.

When such company is authorized to write that amount as per letter of Comptroller to the surety companies, dated Jan. 1, 1914.

Two companies will be required on any and every bond up to \$100,000.  
When such company is authorized to write that amount as per letter of Comptroller to the surety companies, dated Jan. 1, 1914.

WILLIAM A. PRENDERGAST, Comptroller.  
City of New York, Department of Finance, Comptroller's Office, Jan. 31, 1917. j24,f14

**Confirmation of Assessments.**  
NOTICES TO PROPERTY OWNERS.

IN PURSUANCE OF SECTION 1018 OF THE Greater New York Charter, the Comptroller of the City of New York hereby gives public notice to all persons, owners of property, affected by the following assessments for LOCAL IMPROVEMENTS IN THE BOROUGH OF THE BRONX:

SEWERS IN FIELDSTON RD. between W. 253rd st. and W. 252nd st. IN FIELDSTON RD. (west side), between 252nd st. and a point 300' north of W. 250th st. with a temporary connection in Fieldston rd. between 253rd and 254th sts., and in W. 254th st. between Fieldston rd. and the existing sewer in W. 254th st. east of Fieldston rd. Area of assessment affects block 3421.

—that the above assessment was confirmed by the Board of Revision of Assessments on Jan. 30, 1917, and entered Jan. 30, 1917, in the Record of Titles of Assessments kept in the Bureau for the Collection of Assessments and Arrears of Taxes and Assessments and of Water Rents, and unless the amount assessed for benefit on any person or property shall be paid on or before March 31, 1917, which is sixty days after the date of said entry of the assessments, interest will be collected thereon at the rate of seven per centum per annum, to be calculated from ten days after the date of said entry to the date of payment, as provided by Sections 159 and 1019 of the Greater New York Charter.

The above assessments are payable to the Collector of Assessments and Arrears at his office in the Bergen Building, 4th floor, southeast corner of Arthur and Tremont aves., Borough of The Bronx, between the hours of 9 a. m. and 2 p. m., and on Saturdays from 9 a. m. to 12 noon.  
WILLIAM A. PRENDERGAST, Comptroller.  
Dated, New York, Jan. 30, 1917. 16,17

IN PURSUANCE OF SECTION 1018 OF THE Greater New York Charter, the Comptroller of the City of New York hereby gives public notice to all persons, owners of property, affected by the following assessments for LOCAL IMPROVEMENTS IN THE BOROUGH OF BROOKLYN:

SECTIONS 1, 2, 3, 5, 6, 7 AND 19.  
REPAIRING SIDEWALKS at the following locations: ALBANY AVE., Nos. 153, AMITY ST., Nos. 80 and 82 and 184; ATLANTIC AVE., No. 41; BERGEN ST., No. 11; CONGRESS ST., No. 175; COURT ST., No. 583; CROPSY AVE., No. 1747; DEAN ST., No. 138A; EMMETT ST., No. 22; FULTON ST., No. 150; HAMILTON AVE., Nos. 9 and 166 and 168;

Each parcel must be bid for separately and will be sold in its entirety, as described in above advertisement.  
Each and every bid must be accompanied by a deposit of cash or certified check in a sum equal to 25 per cent. of the amount of the bid, except that a minimum deposit of \$50 will be required with all bids, and that a deposit of \$500 will be sufficient to entitle bidders to bid on any or all of the buildings.  
Deposits of unsuccessful bidders will be returned within twenty-four hours after successful bidders have paid purchase price in full and given security, and those of successful bidders may be declared forfeited to the City of New York by the Comptroller upon the failure of the successful bidder to further comply with the requirements of the terms and conditions of the sale as set forth hereinafter.

Successful bidders will be required to pay the purchase money and deposit the required security within twenty-four hours of the receipt of notification of the acceptance of their bids.  
The Comptroller reserves the right to reject any and all bids and to waive any defects or formalities in any bid should it be deemed in the interest of the City of New York to do so.

All bids must state clearly (1) the number or description of the building or buildings bid for, (2) the amount of the bid, (3) the full name and address of the bidder.  
All bids must be inclosed in properly sealed envelopes, marked "Proposals to be opened Feb. 16, 1917," and must be delivered, or mailed in time for their delivery, prior to 11 a. m. of that date to the "Collector of City Revenue, Room 368, Municipal Building, New York City," from whom any further particulars regarding the buildings to be disposed of may be obtained.

**THE BUILDINGS WILL BE SOLD FOR IMMEDIATE REMOVAL ONLY, SUBJECT TO THE TERMS AND CONDITIONS PRINTED ON THE LAST PAGE OF THIS ISSUE OF THE "CITY RECORD."**  
WILLIAM A. PRENDERGAST, Comptroller.  
City of New York, Department of Finance, Comptroller's Office, Jan. 26, 1917. j31,f16

**AT THE REQUEST OF THE BOARD OF Education,** public notice is hereby given that the Commissioners of the Sinking Fund, by virtue of the powers vested in them by law, will offer for sale by sealed bids certain buildings standing upon property owned by The City of New York, acquired by it for school purposes in the

**Borough of Brooklyn.**  
BEING the buildings on the plot of ground on the northerly side of Conselyea st., 200 feet westerly from the westerly line of Humboldt st., in the Borough of Brooklyn, which are more particularly described on a certain map on file in the office of the Collector of City Revenue, Department of Finance, Room 368, Municipal Building, Borough of Manhattan.

PURSUANT to a resolution adopted by the Commissioners of the Sinking Fund, at a meeting held Jan. 25, 1917, the sale by sealed bids of the above described buildings and appurtenances thereto will be held by direction of the Comptroller on

**THURSDAY, FEBRUARY 15, 1917,** at 11 a. m., in lots and parcels, and in manner and form as follows:

Parcel No. 1—Two-story frame house and shed, No. 181 Conselyea st., Brooklyn.  
Sealed bids (blank forms of which may be obtained upon application) will be received by the Comptroller at the office of the Collector of City Revenue, Room 368, Municipal Building, Borough of Manhattan, until 11 a. m. on the 15th day of February, 1917, and then publicly opened for the sale for removal of the above described buildings and appurtenances thereto, and the award will be made to the highest bidder within twenty-four hours, or as soon as possible thereafter.

Each parcel must be bid for separately and will be sold in its entirety, as described in above advertisement.  
Each and every bid must be accompanied by a deposit of cash or certified check in a sum equal to 25 per cent. of the amount of the bid, except that a minimum deposit of \$50 will be required with all bids, and that a deposit of \$500 will be sufficient to entitle bidders to bid on any or all of the buildings.  
Deposits of unsuccessful bidders will be returned within twenty-four hours after successful bidders have paid purchase price in full and given security, and those of successful bidders may be declared forfeited to the City of New York by the Comptroller upon the failure of the successful bidder to further comply with the requirements of the terms and conditions of the sale as set forth hereinafter.

Successful bidders will be required to pay the purchase money and deposit the required security within twenty-four hours of the receipt of notification of the acceptance of their bids.  
The Comptroller reserves the right to reject any and all bids and to waive any defects or formalities in any bid should it be deemed in the interest of the City of New York to do so.

All bids must state clearly (1) the number or description of the building or buildings bid for, (2) the amount of the bid, (3) the full name and address of the bidder.  
All bids must be inclosed in properly sealed envelopes, marked "Proposals to be opened Feb. 16, 1917," and must be delivered, or mailed in time for their delivery, prior to 11 a. m. of that date to the "Collector of City Revenue, Room 368, Municipal Building, New York City," from whom any further particulars regarding the buildings to be disposed of may be obtained.

**THE BUILDINGS WILL BE SOLD FOR IMMEDIATE REMOVAL ONLY, SUBJECT TO THE TERMS AND CONDITIONS PRINTED ON THE LAST PAGE OF THIS ISSUE OF THE "CITY RECORD."**  
WILLIAM A. PRENDERGAST, Comptroller.  
City of New York, Department of Finance, Comptroller's Office, Jan. 26, 1917. j31,f16

**AT THE REQUEST OF THE BOARD OF Education,** public notice is hereby given that the Commissioners of the Sinking Fund, by virtue of the powers vested in them by law, will offer for sale by sealed bids certain buildings standing upon property owned by The City of New York, acquired by it for school purposes in the

**Borough of Brooklyn.**  
BEING the buildings on the plot of ground on the northerly side of Conselyea st., 200 feet westerly from the westerly line of Humboldt st., in the Borough of Brooklyn, which are more particularly described on a certain map on file in the office of the Collector of City Revenue, Department of Finance, Room 368, Municipal Building, Borough of Manhattan.

PURSUANT to a resolution adopted by the Commissioners of the Sinking Fund, at a meeting held Jan. 25, 1917, the sale by sealed bids of the above described buildings and appurtenances thereto will be held by direction of the Comptroller on

**THURSDAY, FEBRUARY 15, 1917,** at 11 a. m., in lots and parcels, and in manner and form as follows:

Parcel No. 1—Two-story frame house and shed, No. 181 Conselyea st., Brooklyn.  
Sealed bids (blank forms of which may be obtained upon application) will be received by the Comptroller at the office of the Collector of City Revenue, Room 368, Municipal Building, Borough of Manhattan, until 11 a. m. on the 15th day of February, 1917, and then publicly opened for the sale for removal of the above described buildings and appurtenances thereto, and the award will be made to the highest bidder within twenty-four hours, or as soon as possible thereafter.

Each parcel must be bid for separately and will be sold in its entirety, as described in above advertisement.  
Each and every bid must be accompanied by a deposit of cash or certified check in a sum equal to 25 per cent. of the amount of the bid, except that a minimum deposit of \$50 will be required with all bids, and that a deposit of \$500 will be sufficient to entitle bidders to bid on any or all of the buildings.  
Deposits of unsuccessful bidders will be returned within twenty-four hours after successful bidders have paid purchase price in full and given security, and those of successful bidders may be declared forfeited to the City of New York by the Comptroller upon the failure of the successful bidder to further comply with the requirements of the terms and conditions of the sale as set forth hereinafter.

Successful bidders will be required to pay the purchase money and deposit the required security within twenty-four hours of the receipt of notification of the acceptance of their bids.  
The Comptroller reserves the right to reject any and all bids and to waive any defects or formalities in any bid should it be deemed in the interest of the City of New York to do so.

All bids must state clearly (1) the number or description of the building or buildings bid for, (2) the amount of the bid, (3) the full name and address of the bidder.  
All bids must be inclosed in properly sealed envelopes, marked "Proposals to be opened Feb. 16, 1917," and must be delivered, or mailed in time for their delivery, prior to 11 a. m. of that date to the "Collector of City Revenue, Room 368, Municipal Building, New York City," from whom any further particulars regarding the buildings to be disposed of may be obtained.

HENRY ST., Nos. 195-203; JORALEMON ST., Nos. 153 and 157; KENT AVE., Nos. 805 to 811; LUQUER ST., No. 27; MARCY AVE., No. 716; MIDDAGH ST., Nos. 72; MYRTLE AVE., Nos. 181 and 761; PACIFIC ST., Nos. 121 to 125; QUINCY ST., No. 186; SCHERMERHORN ST., Nos. 44 and 50; SIDNEY PL., No. 10; SMITH ST., Nos. 137 and 139; STATE ST., No. 241; STERLING PL., No. 1215; STOCKTON ST., No. 106; UNION ST., No. 23; JRD AVE., Nos. 720-26 and 5324; and 18th ave., northwest corner of Cropsy ave. Area of assessment affects property in front of which the work was done.

**REPAIRING SIDEWALKS AT THE FOLLOWING LOCATIONS:** COFFEY ST., No. 194; COMMERCE ST., No. 99; CONOVER ST., No. 213; 4TH PL., No. 10; HAMILTON AVE., Nos. 197 and 213; HENRY ST., No. 672; IM-LAY ST., No. 153 and 155; NELSON ST., No. 87 and VANDYK ST., No. 175 to 179. Area of assessment affects property in front of which the work was done.

**REPAIRING SIDEWALKS AT THE FOLLOWING LOCATIONS:** CONGRESS ST., Nos. 85 and 87; BALTIC ST., northwest corner of Hicks st.; DEGRAVE ST., Nos. 74 and 223; 1ST







<b>CONSTRUCTING A SANITARY SEWER IN E. 45TH ST., BETWEEN AVENUE M AND FLATLANDS AVE.</b> The Engineer's preliminary estimate of the quantities is as follows: 51 linear feet of 15 inch pipe sewer, laid complete, including all incidentals and appurtenances; per linear foot, \$2..... \$102 00 765 linear feet of 12 inch pipe sewer, laid complete, including all incidentals and appurtenances; per linear foot, \$1.70..... 1,300 50 297 linear feet of 6 inch house connection drain, laid complete, including all incidentals and appurtenances; per linear foot, \$0.75..... 222 75 7 manholes complete, with iron heads and covers, including all incidentals and appurtenances; per manhole, \$50..... 350 00 1 sewer basin complete, of either standard design, with iron pans or grating, iron basin hood and connecting culvert, including all incidentals and appurtenances; per basin, \$135... 135 00 2,000 feet, Board Measure, of foundation planking, laid in place complete, including all incidentals and appurtenances; per thousand feet, Board Measure, \$30..... 60 00 20 cubic yards of Class "A" concrete, laid in place complete, including extra excavation and all incidentals and appurtenances; per cubic yard, \$7..... 140 00 Total..... \$2,310 25 The time allowed for the completion of the work and full performance of the contract will be thirty (30) consecutive working days. The amount of security required will be One Thousand Dollars (\$1,000). <b>NO. 2. FOR FURNISHING ALL THE LABOR AND MATERIAL REQUIRED FOR CONSTRUCTING A SEWER IN 61ST ST., FROM 7TH AVE. TO 5TH AVE.</b> The Engineer's preliminary estimate of the quantities is as follows: 86 linear feet of 15 inch pipe sewer, laid complete, including all incidentals and appurtenances; per linear foot, \$2.50..... \$215 00 700 linear feet of 12 inch pipe sewer, laid complete, including all incidentals and appurtenances; per linear foot, \$1.90..... 1,330 00 50 linear feet of 6 inch house connection drain, laid complete, including all incidentals and appurtenances; per linear foot, \$0.90..... 45 00 8 manholes complete, with iron heads and covers, including all incidentals and appurtenances; per manhole, \$50..... 400 00 1 sewer basin complete, of either standard design, with iron pans or grating, iron basin hood, and connecting culvert, including all incidentals and appurtenances; per basin, \$135..... 135 00 Total..... \$2,125 00 The time allowed for the completion of the work and full performance of the contract will be thirty (30) consecutive working days. The amount of security required will be One Thousand Dollars (\$1,000). <b>NO. 3. FOR FURNISHING ALL THE LABOR AND MATERIAL REQUIRED FOR CONSTRUCTING A SEWER IN E. 19TH ST., FROM AVENUE N TO AVENUE O.</b> The Engineer's preliminary estimate of the quantities is as follows: 870 linear feet of 12 inch pipe sewer, laid complete, including all incidentals and appurtenances; per linear foot, \$1.80..... \$1,566 00 136 linear feet of 6 inch house connection drain, laid complete, including all incidentals and appurtenances; per linear foot, \$0.90..... 122 40 8 manholes complete, with iron heads and covers, including all incidentals and appurtenances; per manhole, \$50..... 400 00 2,000 feet, board measure, of sheet piling and bracing, driven in place complete, including all incidentals and appurtenances; per thousand feet, board measure, \$20..... 40 00 Total..... \$2,128 40 The time allowed for the completion of the work and full performance of the contract will be thirty (30) consecutive working days. The amount of security required will be One Thousand Dollars (\$1,000). <b>NO. 4. FOR FURNISHING ALL THE LABOR AND MATERIAL REQUIRED FOR CONSTRUCTING SEWER BASINS ON OCEAN AVE., EAST AND WEST SIDES, ABOUT 400 FEET SOUTH OF AVENUE K.</b> The Engineer's preliminary estimate of the quantities is as follows: 2 sewer basins complete, of either standard design, with iron pans or gratings, iron basin hoods and connecting culverts, including all incidentals and appurtenances; per basin, \$150..... \$300 00 The time allowed for the completion of the work and full performance of the contract will be fifteen (15) consecutive working days. The amount of security required will be One Hundred and Fifty Dollars (\$150). The foregoing Engineer's preliminary estimate of the total cost for the completed work is to be taken as the 100% basis and test for bidding. Proposals shall state a single percentage of such 100 per cent. (such as 95 per cent., 100 per cent. or 105 per cent.) for which all materials and work called for in the proposed contract and notices to bidders are to be furnished to the City. Such percentages as bid for each contract shall apply to all unit items specified in the Engineer's preliminary estimate to an amount necessary to complete the work described in the contract. Blank forms and further information may be obtained and the plans and drawings may be seen at the office of the Bureau of Sewers, 215 Montague st., Brooklyn. Dated, Jan. 29, 1917. L. H. POUNDS, President. See General Instructions to Bidders on last page, last column, of the "City Record."		<b>all incidentals and appurtenances, per linear foot, \$66.00..... 167,442 00</b> 1,565 linear feet of 12 inch concrete sewer, laid complete, including all incidentals and appurtenances; per linear foot, \$61.00..... 95,465 00 875 linear feet of 12 inch concrete sewer, laid complete, including all incidentals and appurtenances; per linear foot, \$59.00..... 51,625 00 5,875 linear feet of 8 inch sanitary house connection drain, laid complete, including concrete cradle, steel bars and all incidentals and appurtenances; per linear foot, \$1.10..... 6,462 50 1,200 linear feet of 6 inch house connection drain, laid complete, including all incidentals and appurtenances; per linear foot, \$1.00..... 1,200 00 1 Siphon complete, including manholes and all incidentals and appurtenances; per siphon, \$6,000..... 6,000 00 13 Manholes on concrete sewers complete, with special manhole heads and covers, including all incidentals and appurtenances; per manhole, \$60.00..... 780 00 50,000 feet, board measure, of foundation planking and pile capping, laid in place complete, including all incidentals and appurtenances; per thousand feet, board measure, \$30.00..... 15,000 00 250,000 feet, board measure, of sheeting and bracing, driven in place complete, including all incidentals and appurtenances; per thousand feet, board measure, \$20.00..... 5,000 00 30,000 feet, board measure, of sheeting and bracing, driven in place complete, including all incidentals and appurtenances; per thousand feet, board measure, \$20.00..... 1,500 00 25,000 linear feet of piles, driven in place complete, including all incidentals and appurtenances; per linear foot, \$30..... 7,500 00 100 linear feet of oak fender piles, driven in place complete, including all incidentals and appurtenances; per linear foot, \$1.00..... 100 00 10 cubic yards of dredging complete, including all incidentals and appurtenances; per cubic yard, \$0.60..... 6 00 10,000 pounds of steel bars, in place complete, including all incidentals and appurtenances; per pound, \$0.05..... 500 00 10 cubic yards of brick masonry, in place complete, including extra excavation and all incidentals and appurtenances; per cubic yard, \$12.00..... 120 00 10 cubic yards of concrete, Class "A," laid in place complete, including extra excavation and all incidentals and appurtenances; per cubic yard, \$8.00..... 80 00 10 barrels of cement, furnished and delivered on the work, including all incidentals and appurtenances; per barrel, \$2.00..... 20 00 5 cubic yards of extra brick masonry, including sheeting and bracing, and all labor, materials, incidentals and appurtenances; per cubic yard, \$0.50..... 2 50 Total..... \$369,013 00 The time allowed for the completion of the work and full performance of the contract will be three hundred (300) consecutive working days. The amount of security required will be One Hundred and Twenty-five Thousand (\$125,000) Dollars. <b>FOR FURNISHING ALL THE LABOR AND MATERIALS REQUIRED TO CONSTRUCT STORM WATER SEWERS IN OCEAN AVE., FROM AVENUE "O" TO AVENUE "Q," BEING SECTION 2 OF STORM WATER SEWERS IN OCEAN AVE., FROM AVENUE "O" TO SHEEPSHEAD BAY.</b> The Engineer's preliminary estimate of the quantities is as follows: 1,610 linear feet of 20 inch concrete sewer, laid complete, including all incidentals and appurtenances; per linear foot, \$60.00..... \$96,600 00 1,735 linear feet of 14 inch concrete sewer, laid complete, including all incidentals and appurtenances; per linear foot, \$53.00..... 91,955 00 1,692 linear feet of 10 inch concrete sewer, laid complete, including all incidentals and appurtenances; per linear foot, \$47.00..... 79,524 00 947 linear feet of 10 inch concrete sewer, laid complete, including all incidentals and appurtenances; per linear foot, \$43.00..... 40,721 00 43 linear feet of 6 inch brick concrete sewer, laid complete, including all incidentals and appurtenances; per linear foot, \$23.00..... 989 00 23 linear feet of 48 inch storm water overflow, laid complete, including all incidentals and appurtenances; per linear foot, \$20.00..... 460 00 10 linear feet of 48 inch brick and concrete sewer, laid complete, including all incidentals and appurtenances; per linear foot, \$6.90..... 69 00 64 linear feet of 30 inch brick sewer, laid complete, including all incidentals and appurtenances; per linear foot, \$6.25..... 400 00 138 linear feet of 24 inch pipe sewer, laid complete, including all incidentals and appurtenances; per linear foot, \$5.00..... 690 00 32 linear feet of 12 inch pipe sewer, laid complete, including all incidentals and appurtenances; per linear foot, \$2.25..... 72 00 1,350 linear feet of 6 inch storm house connection drain, laid complete, including all incidentals and appurtenances; per linear foot, \$1.40..... 1,890 00 14 Manholes on concrete sewers complete, with special manhole heads and covers, including all incidentals and appurtenances; per manhole, \$75.00..... 1,050 00 1 Overflow manhole complete, including all incidentals and appurtenances; per overflow manhole, \$350..... 350 00 18 Sewer basins complete, of either standard design, with iron pans or gratings, basin hoods and connecting culverts, and all incidentals and appurtenances; per sewer basin, \$175.00..... 3,150 00 360,000 feet, board measure, of foundation planking and pile capping, laid in place complete, including all incidentals and appurtenances; per thousand feet, board measure, \$30.00..... 10,800 00 300,000 feet, board measure, of sheeting and bracing, driven in place complete, including all incidentals and appurtenances; per thousand feet, board measure, \$20.00..... 6,000 00 6,000 linear feet of piles, driven in place complete, including all incidentals and appurtenances; per linear foot, \$0.30..... 1,800 00 5,000 pounds of steel bars, in place complete, including all incidentals and appurtenances; per pound, \$0.05..... 250 00 10 cubic yards of brick masonry in place complete, including extra excavation and all incidentals and appurtenances; per cubic yard, \$12.00..... 120 00 10 cubic yards of concrete, Class "A," laid in place complete, including extra excavation and all incidentals and appurtenances; per cubic yard, \$8.00..... 80 00 10 barrels of cement furnished and delivered on the work, including all incidentals and appurtenances; per barrel, \$2.00..... 20 00 Total..... \$336,990 00 The time allowed for the completion of the work and full performance of the contract will be three hundred (300) consecutive working days. The amount of security required will be One Hundred and Twenty-five Thousand (\$125,000) Dollars. The foregoing Engineer's preliminary estimate of the total cost for the completed work is to be taken as the 100% basis and test for bidding. Proposals shall state a single percentage of such 100 per cent. (such as 95 per cent., 100 per cent. or 105 per cent.) for which all materials and work called for in the proposed contract and notices to bidders are to be furnished to the City. Such percentages as bid for each contract shall apply to all unit items specified in the Engineer's preliminary estimate to an amount necessary to complete the work described in the contract. Blank forms and further information may be obtained and the plans and drawings may be seen at the office of the Bureau of Sewers, 215 Montague st., Brooklyn. Dated, Jan. 29, 1917. L. H. POUNDS, President. See General Instructions to Bidders on last page, last column, of the "City Record."		<b>apportionment, per thousand feet, board measure, \$20.00..... 6,000 00</b> 6,000 linear feet of piles, driven in place complete, including all incidentals and appurtenances; per linear foot, \$0.30..... 1,800 00 5,000 pounds of steel bars, in place complete, including all incidentals and appurtenances; per pound, \$0.05..... 250 00 10 cubic yards of brick masonry in place complete, including extra excavation and all incidentals and appurtenances; per cubic yard, \$12.00..... 120 00 10 cubic yards of concrete, Class "A," laid in place complete, including extra excavation and all incidentals and appurtenances; per cubic yard, \$8.00..... 80 00 10 barrels of cement furnished and delivered on the work, including all incidentals and appurtenances; per barrel, \$2.00..... 20 00 Total..... \$336,990 00 The time allowed for the completion of the work and full performance of the contract will be three hundred (300) consecutive working days. The amount of security required will be One Hundred and Twenty-five Thousand (\$125,000) Dollars. The foregoing Engineer's preliminary estimate of the total cost for the completed work is to be taken as the 100% basis and test for bidding. Proposals shall state a single percentage of such 100 per cent. (such as 95 per cent., 100 per cent. or 105 per cent.) for which all materials and work called for in the proposed contract and notices to bidders are to be furnished to the City. Such percentages as bid for each contract shall apply to all unit items specified in the Engineer's preliminary estimate to an amount necessary to complete the work described in the contract. Blank forms and further information may be obtained and the plans and drawings may be seen at the office of the Bureau of Sewers, 215 Montague st., Brooklyn. Dated, Jan. 29, 1917. L. H. POUNDS, President. See General Instructions to Bidders on last page, last column, of the "City Record."		<b>SEALED BIDS WILL BE RECEIVED AT Room No. 2, Borough Hall, Brooklyn, until 11 a. m., on</b> <b>WEDNESDAY, FEBRUARY 21, 1917.</b> <b>FOR FURNISHING AND INSTALLING THE MECHANICAL EQUIPMENT OF THE SEWAGE PUMPING STATION AT MORGAN AVE. AND MASPETH AVE., SECTION NO. 3, OF STORM SEWERS AND SANITARY SEWERS IN MASPETH AVE., FROM NEWTOWN CREEK TO VANDERVOORT AVE.; SANITARY SEWER IN MASPETH AVE., FROM VANDERVOORT AVE. TO MORGAN AVE.; COMBINED SEWERS IN MASPETH AVE., FROM MORGAN AVE. TO CONSELVEA ST.; IN CONSELVEA ST., FROM MASPETH AVE. TO HUMBOLDT ST.; STORM SEWER IN GARDNER AVE., FROM MASPETH AVE. TO THE WEST BRANCH OF NEWTOWN CREEK, ETC., TOGETHER WITH ALL THE WORK INCIDENTAL THERETO.</b> The work to be done and the materials to be supplied are as follows: Furnishing and delivering all labor and materials and installing complete, ready to run, with all accessories, appliances, incidentals and appurtenances, the entire Mechanical Equipments of the Sewage Pumping Station at Morgan Ave. and Maspeth Ave., and the Siphon Chamber at Maspeth Ave. and Newtown Creek, Borough of Brooklyn, City of New York. The attention of bidders is called to the fact that the successful bidder will be required to guarantee the efficiency of the Pumps and Motors and the suitability of the apparatus for the expected service. The time allowed for the completion of the work and full performance of the contract is one hundred and twenty (120) consecutive working days. The amount of security required is Fifteen Thousand Dollars (\$15,000). The bidder will be required to deposit with his bid a certified check or sum of money equal to five per cent. (5%) of the amount of bond required. The bids will be compared and the contract will be awarded at a lump or aggregate sum for the contract. Blank forms and further information may be obtained and the plans and specifications may be seen at the office of the Bureau of Sewers, 215 Montague st., Brooklyn. Dated, Jan. 29, 1917. L. H. POUNDS, President. See General Instructions to Bidders on last page, last column, of the "City Record."		<b>SEALED BIDS WILL BE RECEIVED AT Room No. 2, Borough Hall, Brooklyn, until 11 a. m., on</b> <b>WEDNESDAY, FEBRUARY 7, 1917.</b> <b>FOR FURNISHING ALL THE LABOR AND MATERIALS REQUIRED TO CONSTRUCT SEWERS IN E. 18TH ST., FROM AVENUE N TO AVENUE O; IN KINGS HIGHWAY, FROM E. 17TH ST. TO OCEAN AVE.; IN AVENUE P, FROM E. 17TH ST. TO OCEAN AVE.; IN AVENUE Q AND AVENUE R, EACH FROM E. 18TH ST. TO OCEAN AVE.; IN AVENUE S, FROM E. 18TH ST. TO OCEAN AVE.; IN AVENUE T, EACH FROM E. 19TH ST. TO OCEAN AVE.; AND IN AVENUE U, FROM E. 17TH ST. TO OCEAN AVE.; OCEAN AVE., WEST SIDE, FROM AVENUE S TO AVENUE T, AND FROM AVENUE Q TO AVENUE R.</b> The Engineer's preliminary estimate of the quantities is as follows: 614 linear feet of 30 inch storm sewer, laid complete, including all incidentals and appurtenances; per linear foot, \$6.25..... \$3,837 50 1,228 linear feet of 24 inch pipe storm sewer, laid complete, including all incidentals and appurtenances; per linear foot, \$4.90..... 6,017 20 530 linear feet of 18 inch pipe storm sewer, laid complete, including all incidentals and appurtenances; per linear foot, \$4.10..... 2,173 00 265 linear feet of 20 inch pipe storm sewer, laid complete, including all incidentals and appurtenances; per linear foot, \$3.60..... 954 00 265 linear feet of 18 inch pipe storm sewer, laid complete, including all incidentals and appurtenances; per linear foot, \$3.35..... 887 75 1,089 linear feet of 15 inch pipe storm sewer, laid complete, including all incidentals and appurtenances; per linear foot, \$2.50..... 2,722 50 674 linear feet of 12 inch pipe storm sewer, laid complete, including all incidentals and appurtenances; per linear foot, \$2.00..... 1,356 00 2,253 linear feet of 18 inch pipe sanitary sewer, laid complete, with concrete cradle and all incidentals and appurtenances; per linear foot, \$7.75..... 17,460 75 855 linear feet of 15 inch pipe sanitary sewer, laid complete, including all incidentals and appurtenances; per linear foot, \$4.20..... 3,591 00 905 linear feet of 12 inch pipe sanitary sewer, laid complete, including all incidentals and appurtenances; per linear foot, \$3.25..... 2,941 25 780 linear feet of 10 inch pipe sanitary sewer, laid complete, including all incidentals and appurtenances; per linear foot, \$2.70..... 2,106 00 8,271 linear feet of 8 inch pipe sanitary sewer, laid complete, including all incidentals and appurtenances; per linear foot, \$2.15..... 17,782 65 3,000 linear feet of 6 inch sanitary house connection drain, laid complete, including all incidentals and appurtenances; per linear foot, \$0.90..... 2,700 00 2,651 linear feet of 6 inch storm house connection drain, laid complete, including all incidentals and appurtenances; per linear foot, \$0.60..... 1,590 60 700 linear feet of stand pipe, erected in place complete, including concrete casing, "T" or double "T" branch, and all incidentals and appurtenances; per linear foot, \$1.50..... 1,050 00 94 manholes on storm sewers complete, with special manhole heads and covers, including all incidentals and appurtenances; per manhole, \$40.00..... 3,760 00 86 manholes on sanitary sewers complete, with standard manhole heads and special covers, including all incidentals and appurtenances; per manhole, \$60.00..... 5,160 00 25 sewer basins complete, of either standard design, with iron pans or gratings, iron basin hoods and connecting culverts, including all incidentals and appurtenances; per basin, \$150..... 3,750 00 1,000 feet, board measure, of sheeting and bracing, driven in place complete, including all incidentals and appurtenances; per thousand feet, board measure, \$20.00..... 20 00 45,000 feet, board measure, of foundation planking, laid in place complete, including all incidentals and appurtenances; per thousand feet, board measure, \$20.00..... 900 00	
-------------------------------------------------------------------------------------------------------------------------------------------------------------------------------------------------------------------------------------------------------------------------------------------------------------------------------------------------------------------------------------------------------------------------------------------------------------------------------------------------------------------------------------------------------------------------------------------------------------------------------------------------------------------------------------------------------------------------------------------------------------------------------------------------------------------------------------------------------------------------------------------------------------------------------------------------------------------------------------------------------------------------------------------------------------------------------------------------------------------------------------------------------------------------------------------------------------------------------------------------------------------------------------------------------------------------------------------------------------------------------------------------------------------------------------------------------------------------------------------------------------------------------------------------------------------------------------------------------------------------------------------------------------------------------------------------------------------------------------------------------------------------------------------------------------------------------------------------------------------------------------------------------------------------------------------------------------------------------------------------------------------------------------------------------------------------------------------------------------------------------------------------------------------------------------------------------------------------------------------------------------------------------------------------------------------------------------------------------------------------------------------------------------------------------------------------------------------------------------------------------------------------------------------------------------------------------------------------------------------------------------------------------------------------------------------------------------------------------------------------------------------------------------------------------------------------------------------------------------------------------------------------------------------------------------------------------------------------------------------------------------------------------------------------------------------------------------------------------------------------------------------------------------------------------------------------------------------------------------------------------------------------------------------------------------------------------------------------------------------------------------------------------------------------------------------------------------------------------------------------------------------------------------------------------------------------------------------------------------------------------------------------------------------------------------------------------------------------------------------------------------------------------------------------------------------------------------------------------------------------------------------------------------------------------------------------------------------------------------------------------------------------------------------------------------------------------------------------------------------------------------------------------------------------------------------------------------------------------------------------------------------------------------------------------------------------------------------------------------------------------------------------------------------------------------------------------------------------------------------------------------------------------------------------------------------------------------------------------------------------------------------------------------------------------------------------------------------------------------------------------------------------------------------------------------------------------------------------------------------------------------------------------------------------------------------------------------------------------------------------------------------------------------------------------------------------------------------------------------------------------------------------------------------------------------------------------------------------------------------------------------------------------------------------------------------------------------------------------------------------------------------------------------------------------------------------------------	--	---------------------------------------------------------------------------------------------------------------------------------------------------------------------------------------------------------------------------------------------------------------------------------------------------------------------------------------------------------------------------------------------------------------------------------------------------------------------------------------------------------------------------------------------------------------------------------------------------------------------------------------------------------------------------------------------------------------------------------------------------------------------------------------------------------------------------------------------------------------------------------------------------------------------------------------------------------------------------------------------------------------------------------------------------------------------------------------------------------------------------------------------------------------------------------------------------------------------------------------------------------------------------------------------------------------------------------------------------------------------------------------------------------------------------------------------------------------------------------------------------------------------------------------------------------------------------------------------------------------------------------------------------------------------------------------------------------------------------------------------------------------------------------------------------------------------------------------------------------------------------------------------------------------------------------------------------------------------------------------------------------------------------------------------------------------------------------------------------------------------------------------------------------------------------------------------------------------------------------------------------------------------------------------------------------------------------------------------------------------------------------------------------------------------------------------------------------------------------------------------------------------------------------------------------------------------------------------------------------------------------------------------------------------------------------------------------------------------------------------------------------------------------------------------------------------------------------------------------------------------------------------------------------------------------------------------------------------------------------------------------------------------------------------------------------------------------------------------------------------------------------------------------------------------------------------------------------------------------------------------------------------------------------------------------------------------------------------------------------------------------------------------------------------------------------------------------------------------------------------------------------------------------------------------------------------------------------------------------------------------------------------------------------------------------------------------------------------------------------------------------------------------------------------------------------------------------------------------------------------------------------------------------------------------------------------------------------------------------------------------------------------------------------------------------------------------------------------------------------------------------------------------------------------------------------------------------------------------------------------------------------------------------------------------------------------------------------------------------------------------------------------------------------------------------------------------------------------------------------------------------------------------------------------------------------------------------------------------------------------------------------------------------------------------------------------------------------------------------------------------------------------------------------------------------------------------------------------------------------------------------------------------------------------------------------------------------------------------------------------------------------------------------------------------------------------------------------------------------------------------------------------------------------------------------------------------------------------------------------------------------------------------------------------------------------------------------------------------------------------------------------------------------------------------------------------------------------------------------------------------------------------------------------------------------------------------------------------------------------------------------------------------------------------------------------------------------------------------------------------------------------------------------------------------------------------------------------------------------------------------------------------------------------------------------------------------------------------------------------------------------------------------------------------------------------------------------------------------------------------------------------------------------------------------------------------------------------------------------------------------------------------------------------------------------------------------------------------------------------------------------------------------------------------------------------------------------------------------------------------------------------------------------------------------------------------------------------------------------------------------------------------------------------------------------------------------------------------------------------------------------------------------------------------------------------------------------------------------------------------------------------------------------------------------------------------------------------------------------------------------------------------------------------------------------------------------------------------------------------------------------------------------------------------------------------------------------------------------------------------------------------------------------------------------------------------------------------------------------------------------------------------------------------------------------------------------------------------------------------------------------------------------------------------------------------------------------------------------------------------------------------------------------------------------------------------------------------------------------------------------------------------------------------------------------------------------------------------------------------------------------------------------------------------------------------------------------	--	-----------------------------------------------------------------------------------------------------------------------------------------------------------------------------------------------------------------------------------------------------------------------------------------------------------------------------------------------------------------------------------------------------------------------------------------------------------------------------------------------------------------------------------------------------------------------------------------------------------------------------------------------------------------------------------------------------------------------------------------------------------------------------------------------------------------------------------------------------------------------------------------------------------------------------------------------------------------------------------------------------------------------------------------------------------------------------------------------------------------------------------------------------------------------------------------------------------------------------------------------------------------------------------------------------------------------------------------------------------------------------------------------------------------------------------------------------------------------------------------------------------------------------------------------------------------------------------------------------------------------------------------------------------------------------------------------------------------------------------------------------------------------------------------------------------------------------------------------------------------------------------------------------------------------------------------------------------------------------------------------------------------------------------	--	----------------------------------------------------------------------------------------------------------------------------------------------------------------------------------------------------------------------------------------------------------------------------------------------------------------------------------------------------------------------------------------------------------------------------------------------------------------------------------------------------------------------------------------------------------------------------------------------------------------------------------------------------------------------------------------------------------------------------------------------------------------------------------------------------------------------------------------------------------------------------------------------------------------------------------------------------------------------------------------------------------------------------------------------------------------------------------------------------------------------------------------------------------------------------------------------------------------------------------------------------------------------------------------------------------------------------------------------------------------------------------------------------------------------------------------------------------------------------------------------------------------------------------------------------------------------------------------------------------------------------------------------------------------------------------------------------------------------------------------------------------------------------------------------------------------------------------------------------------------------------------------------------------------------------------------------------------------------------------------------------------------------------------------------------------------------------------------------------------------------------------------------------------------------------------------------------	--	-------------------------------------------------------------------------------------------------------------------------------------------------------------------------------------------------------------------------------------------------------------------------------------------------------------------------------------------------------------------------------------------------------------------------------------------------------------------------------------------------------------------------------------------------------------------------------------------------------------------------------------------------------------------------------------------------------------------------------------------------------------------------------------------------------------------------------------------------------------------------------------------------------------------------------------------------------------------------------------------------------------------------------------------------------------------------------------------------------------------------------------------------------------------------------------------------------------------------------------------------------------------------------------------------------------------------------------------------------------------------------------------------------------------------------------------------------------------------------------------------------------------------------------------------------------------------------------------------------------------------------------------------------------------------------------------------------------------------------------------------------------------------------------------------------------------------------------------------------------------------------------------------------------------------------------------------------------------------------------------------------------------------------------------------------------------------------------------------------------------------------------------------------------------------------------------------------------------------------------------------------------------------------------------------------------------------------------------------------------------------------------------------------------------------------------------------------------------------------------------------------------------------------------------------------------------------------------------------------------------------------------------------------------------------------------------------------------------------------------------------------------------------------------------------------------------------------------------------------------------------------------------------------------------------------------------------------------------------------------------------------------------------------------------------------------------------------------------------------------------------------------------------------------------------------------------------------------------------------------------------------------------------------------------------------------------------------------------------------------------------------------------------------------------------------------------------------------------------------------------------------------------------------------------------------------------------------------------------------------------------------------------------------------------------------------------------------------------------------------------------------------------------------------------------------------------------------------------------------------------------------------------------------------------------------------------------------------------------------------------------------------------------------------------------------------	--



putrenances; per thousand feet, board measure, \$30.00 ..... 1,050 00  
10 cubic yards of concrete, Class "B," laid in place complete, including extra excavation and all incidentals and appurtenances; per cubic yard, \$7.00 ..... 70 00  
2,000 linear feet of piles, driven in place complete, including all incidentals and appurtenances; per linear foot, \$0.30 ..... 600 00  
5 barrels of Portland cement, furnished and delivered, in place in the work, including all incidentals and appurtenances; per barrel, \$2.00 ... 10 00

Total ..... \$93,802 20  
The time allowed for the completion of the work and full performance of the contract will be one hundred and seventy-five (175) consecutive working days.

The amount of security required will be Forty Thousand Dollars (\$40,000).

The foregoing Engineer's preliminary estimate of the total cost for the completed work is to be taken as the 100% basis and test for bidding. Proposals shall each state a single percentage of such 100 per cent. (such as 95 per cent., 100 per cent. or 105 per cent.) for which all materials and work called for in the proposed contract and notices to bidders are to be furnished to the City. Such percentages as bid for each contract shall apply to all unit items specified in the Engineer's preliminary estimate to an amount necessary to complete the work described in the contract.

Blank forms and further information may be obtained and the plans and drawings may be seen at the office of the Bureau of Sewers, 215 Montague st., Brooklyn.

L. H. POUNDS, President.  
See General Instructions to Bidders on last page, last column, of the "City Record."

#### BOROUGH OF MANHATTAN.

##### Proposals.

SEALED BIDS WILL BE RECEIVED BY the President of the Borough of Manhattan, at Room 2032, Municipal Building, Manhattan, until 2 p. m. on

WEDNESDAY, FEBRUARY 14, 1917, NO. 1. FOR THE CONSTRUCTION OF RECEIVING BASINS (AND INLETS) AT THE SOUTHEAST CORNER OF LENOX AVE. AND 12TH ST. AND SIXTEEN OTHER POINTS.

The Engineer's estimate of the quantity and quality of the material, and the nature and extent, as near as possible, of the work required, is as follows:

- Item 1—1 receiving basin (Type "F"), complete.
- Item 2—5 receiving basins (Type "G"), complete.
- Item 3—6 inlets (Type "A"), complete.
- Item 4—2 inlets (Type "C"), complete.
- Item 5—2 inlets (Type "C"), complete.
- Item 6—1 inlet (special as shown on plan), complete.
- Item 7—1 shallow manhole, "A" (as shown on plan), complete.
- Item 8—3 shallow manholes, "B" (as shown on plan), complete.
- Item 9—40 linear feet of gutter drain (as shown on plan), complete.
- Item 10—425 linear feet of 12" basin connection, complete.
- Item 11—25 linear feet of 8" cast iron basin connection, complete.
- Item 12—120 linear feet of 12" cast iron basin connection, complete.
- Item 13—1 cubic yard of rock (Class "A"), excavated and removed.
- Item 14—3 cubic yards of rock (Class "B"), excavated and removed.
- Item 15—2 cubic yards of concrete (Class "A").
- Item 16—10 cubic yards of extra earth excavation.
- Item 17—3 cubic yards of brick masonry.
- Item 18—84 linear feet of curb reset in concrete.
- Item 19—60 square feet of flagstone sidewalk pavement redressed and relaid.
- Item 20—16 square feet of flagstone sidewalk pavement furnished and laid.
- Item 21—2,500 square feet of concrete sidewalk pavement laid.
- Item 22—193 square yards of roadway pavement (all kinds) for which double deposit is required.
- Item 23—1,000 feet B. M. of timber and planking for bracing and sheeting.

The time allowed for constructing and completing the receiving basins and appurtenances will be thirty (30) consecutive working days.

The amount of security required will be Three Thousand (\$3,000) Dollars, and the amount of deposit accompanying the bid shall be five per cent. (5%) of the amount of security.

NO. 2. FOR THE CONSTRUCTION OF RECEIVING BASINS AT THE NORTHWEST CORNER OF BEEKMAN AND GOLD STS., AND AT FIVE OTHER POINTS.

The Engineer's estimate of the quantity and quality of the material, and the nature and extent, as near as possible, of the work required is as follows:

- Item 1—2 receiving basins (Type "A"), complete.
- Item 2—1 receiving basin (Type "B"), complete.
- Item 3—3 receiving basins (Type "G"), complete.
- Item 4—58 linear feet of 12" basin connection, complete.
- Item 5—1 cubic yard of rock (Class "A"), excavated and removed.
- Item 6—2 cubic yards of rock (Class "B"), excavated and removed.
- Item 7—2 cubic yards of concrete (Class "A").
- Item 8—5 cubic yards of extra earth excavation.
- Item 9—15 cubic yards of brick masonry.
- Item 10—100 pounds of structural steel (in place).
- Item 11—12 linear feet of curb reset in concrete.
- Item 12—250 square feet of flagstone sidewalk pavement redressed and relaid.
- Item 13—50 square feet of flagstone sidewalk pavement furnished and laid.
- Item 14—75 square feet of concrete sidewalk pavement laid.
- Item 15—16 square yards of roadway pavement, all kinds, for which double deposit is required.
- Item 16—500 feet B. M. of timber and planking for bracing and sheeting.

The time allowed for constructing and completing the receiving basins will be twenty-five (25) consecutive working days.

The amount of security required will be Eight Hundred (\$800) Dollars, and the amount of deposit accompanying the bid shall be five per cent. (5%) of the amount of security.

The bidder will state the price for each item or article contained in the specifications or schedules herein contained or hereto annexed, per foot, yard or other unit of measure or article by which the bid will be tested. Each contract, if awarded, will be awarded for the whole work at a lump sum.

Blank forms of bid may be had and the drawings, form of specification and contract may be

seen at the offices of the Commissioner of Public Works, Bureau of Sewers, Room 2103, Municipal Building, Manhattan.

MARKUS M. MARKS, President.  
Dated, Feb. 1, 1917.  
See General Instructions to Bidders on last page, last column, of the "City Record."

SEALED BIDS WILL BE RECEIVED BY the President of the Borough of Manhattan at Room 2032, Municipal Building, Manhattan, until 2 p. m. on

WEDNESDAY, FEBRUARY 14, 1917, FOR THE MAKING OF WASH BORINGS AT FOOT OF E. 41ST ST. IN CONNECTION WITH CONTRACT NO. 2 FOR TUNNEL RELIEF SEWER AND APPURTENANCES IN E. 41ST ST. FROM THE EAST RIVER TO MADISON AVE., AND IN MADISON AVE. FROM 41ST ST. TO 43D ST., ETC.

The Engineer's estimate of the quantity and quality of the material, and the nature and extent, as near as possible, of the work required is as follows:

- Item 1—600 linear feet of wash borings.

The time allowed for performing and completing the work of making the wash borings will be twenty (20) consecutive working days.

The amount of security required will be One Thousand Dollars (\$1,000), and the amount of deposit accompanying the bid shall be five (5%) per cent. of the amount of security.

The bidder will state the price for each item or article contained in the specifications or schedules herein contained or hereto annexed, per foot, yard or other unit of measure or article by which the bid will be tested. The contract, if awarded, will be awarded for the whole work at a lump sum.

Blank forms of bid may be had and the drawings, form of specification and contract may be seen at the offices of the Commissioner of Public Works, Bureau of Sewers, Room 2103, Municipal Building, Manhattan.

MARKUS M. MARKS, President.  
Dated Feb. 1, 1917.  
See General Instructions to Bidders on last page, last column, of the "City Record."

#### DEPARTMENT OF PUBLIC CHARITIES.

##### Proposals.

SEALED BIDS WILL BE RECEIVED BY the Department of Public Charities, 10th floor, Municipal Building, Manhattan, until 10.30 a. m., on

MONDAY, FEBRUARY 19, 1917, FOR FURNISHING ALL THE LABOR AND MATERIALS REQUIRED FOR

CONTRACT NO. 1—GENERAL CONSTRUCTION AND ELECTRICAL WORK (EXCLUSIVE OF PLUMBING, HEATING AND VENTILATING WORK); CONTRACT NO. 2—PLUMBING, HEATING AND VENTILATING WORK, FOR THE ERECTION AND COMPLETION OF

COTTAGE DORMITORIES NOS. 7, 10, 12, 14, 48 AND 49, AND INFIRMARY NO. 16, AT RANDALL'S ISLAND, BOROUGH OF MANHATTAN, THE CITY OF NEW YORK.

The time allowed for the completion of the work and full performance of each contract is three hundred and sixty-five (365) consecutive working days.

The security required will be as follows: Three Hundred Thousand Dollars (\$300,000) on Contract No. 1, Thirty Thousand Dollars (\$30,000) on Contract No. 2, and Twenty-five Thousand Dollars (\$25,000) on Contract No. 3.

The deposit accompanying the bid for each item shall be five per cent. (5%) of the amount of security required.

The bidder will state a separate price for each building described and specified in the contract, and any bid which fails to do so may be rejected. This contract is entire and for a complete job, and the award will be made to the lowest bidder in the aggregate for the whole work.

Award will be made to the lowest bidder for each contract specified.

Blank forms and further information may be obtained at the office of Donn Barber, Architect, 101 Park ave., Manhattan, where plans and specifications may be seen.

JOHN A. KINGSBURY, Commissioner.  
Dated, Jan. 30, 1917.  
See General Instructions to Bidders on last page, last column, of the "City Record."

SEALED BIDS WILL BE RECEIVED BY the Department of Public Charities at the office of the Central Purchase Committee, Room 1220, Municipal Building, Manhattan, until 12.30 p. m., on

THURSDAY, FEBRUARY 8, 1917, FOR FURNISHING AND DELIVERING FISH, OYSTERS AND CLAMS.

The time for the performance of the contract is on or before June 30, 1917.

The amount of security required is thirty (30) per cent. of the contract amount awarded.

No bid will be considered unless it is accompanied by a deposit. Such deposit shall be in an amount not less than one and one-half (1½) per cent. of the total amount of the bid.

The bidder will state the price per unit, as called for in the schedules of quantities and prices, by which the bids will be tested. The extensions must be made and footed up, as the bids will be read from the total and awards, if made, made to the lowest bidder on each class, as stated in the schedules.

Bids must be submitted in duplicate, each copy in a separate envelope. No bid will be accepted unless this provision is complied with.

Blank forms and further information may be obtained at the office of the Central Purchase Committee, 12th floor, Municipal Building, Manhattan.

DEPARTMENT OF PUBLIC CHARITIES, JOHN A. KINGSBURY, Commissioner.  
See General Instructions to Bidders on last page, last column, of the "City Record," except for the address of the office for receiving and opening bids.

#### MUNICIPAL CIVIL SERVICE COMMISSION.

##### Notices of Examinations.

##### AMENDED NOTICE.

PUBLIC NOTICE IS HEREBY GIVEN THAT applications will be received by the Municipal Civil Service Commission, Municipal Building, Manhattan, New York City, from

THURSDAY, FEBRUARY 1, 1917, TO FRIDAY, FEBRUARY 16, 1917, for the position of

CIVIL SERVICE EXAMINER (MECHANICAL ENGINEERING).

No applications delivered at the office of the Commission, by mail or otherwise, after 4 p. m., FRIDAY, FEB. 16, 1917, will be accepted. Application blanks will be mailed upon request provided a self-addressed stamped envelope or sufficient postage is enclosed to cover the mailing. The Commission will not guarantee the delivery of the same. Postage on applications forwarded by mail must be fully prepaid.

Applicants must be citizens of the United States and residents of the City of New York. The subjects and weights of the examination are:

Experience, 4; 70% required. Technical, 2; 75% required. Duties, 2; 75% required. Oral, 20% required.

A qualifying physical examination will be given. Applications for this examination must be filed on a special blank, Form D, with insert.

Duties—Are to prepare and rate examinations for positions requiring a knowledge of mechanical engineering.

Requirements—Candidates must have had at least five years' experience in mechanical engineering of a nature tending to qualify them for the duties of this position. The completion of a full course of study in a recognized technical institution will receive due consideration. Special consideration will be given to candidates who have had experience in the preparation and rating of examinations.

Technical paper will be designed to test the knowledge of candidates on the general principles of mechanical engineering.

Duties paper will test the ability of candidates in the preparation and rating of examinations for positions in the city service requiring a knowledge of mechanical engineering.

Candidates must be at least 25 years of age on the date of filing applications.

The compensation rates proposed by the Board of Estimate and Apportionment for this position are from \$2,940 to \$3,420 for full time service. Under the terms and conditions of the budget for the year 1917 appointments will, as a rule, be made at the lowest compensation rate.

Appointments may also be made for service at a compensation of \$10 a day when employed.

There will be one vacancy in the Municipal Civil Service Commission at \$2,700 per annum. The term of the eligibility of the list resulting from this examination is fixed at not less than one year nor more than four years.

Persons who filed applications for the position of Civil Service Examiner (Mechanical Engineering) between Nov. 13, 1916, and Nov. 27, 1916, need not file applications for this examination. R. W. BELCHER, Secretary.

PUBLIC NOTICE IS HEREBY GIVEN THAT applications will be received by the Municipal Civil Service Commission, Municipal Building, Manhattan, New York City, from

WEDNESDAY, FEBRUARY 7, 1917, TO WEDNESDAY, FEBRUARY 7, 1917, for the position of

STENOYPIST, GRADE 2 (MALE AND FEMALE).

No applications delivered at the office of the Commission, by mail or otherwise, after 4 p. m., WEDNESDAY, FEBRUARY 7, 1917, will be accepted. Application blanks will be mailed upon request provided a self-addressed stamped envelope or sufficient postage is enclosed to cover the mailing. The Commission will not guarantee the delivery of the same. Postage on applications forwarded by mail must be fully prepaid.

Applicants must be citizens of the United States and residents of the State of New York. The subjects and weights of the examination are:

Spelling, 1; Copying from plain copy on typewriter, 1; 70% required. Transcribing stenotype notes, 2; 70% required. Speed in taking dictation on stenotype, 2; 70% required. Accuracy in transcribing dictation on typewriter, 4; 70% required. 70% general average required.

A qualifying physical examination will be given.

Duties—The duties of a Stenotypist are to take notes of dictations, hearings and examinations on the stenotype machine and to transcribe these notes on the typewriter.

The examination will be held on two days. On the first day the candidates will be given a test in spelling, consisting of twenty words; a test in copying three hundred words from plain copy on the typewriter in five minutes; and a test in copying three hundred words on the typewriter from stenotype notes furnished to the candidate by the Commission. Candidates who fail to receive at least 70% in the test of copying from plain copy, and at least 70% in the test of copying from stenotype notes, will not be summoned for the second day of the examination.

On the second day three dictations will be given to be taken on the stenotype machine and transcribed on the typewriter. Each dictation will be two minutes in length. The first dictation will be given at one hundred and thirty words per minute, the second at one hundred and forty words per minute, the third at one hundred and fifty words per minute. The speed rating for the first will be 70%; for the second 85%; for the third 100%. The accuracy mark will depend upon correctness, neatness, freedom from erasures, completeness and general excellence of appearance.

On the first day of the examination candidates must furnish their own typewriting machines, pens and ink. On the second day of the examination candidates must furnish their own typewriting machines, stenotype machines, stenotype paper, pens and ink. The Commission will not at any time or in any way be responsible for typewriting or stenotype machines, nor will any allowance be made where they are missing, late in arriving, defective or out of order on the day of the examination.

The salary is from \$600 to, but not including, \$1,200 per annum, and vacancies occur from time to time.

Candidates must be at least 17 years of age on the date of filing applications.

The requirement of paragraph 12, Rule VII, that no person who has entered any examination for appointment to a competitive position and failed, or who has withdrawn from an examination, shall be admitted within nine months from the date of such examination to a new examination for the same position, is waived for this examination.

The compensation rates proposed by the Board of Estimate and Apportionment for this position are from \$720 to \$900, inclusive. Under the terms and conditions of the budget for the year 1917, appointments will, as a rule, be made at the lowest compensation rate.

The term of the eligibility of the list resulting from this examination is fixed at not less than one year nor more than four years.

R. W. BELCHER, Secretary.

##### AMENDED NOTICE.

PUBLIC NOTICE IS HEREBY GIVEN THAT applications will be received by the Municipal Civil Service Commission, Municipal Building, Manhattan, New York City, from

WEDNESDAY, JANUARY 24, 1917, TO WEDNESDAY, FEBRUARY 7, 1917, for the position of

CABLE TESTER.

No applications delivered at the office of the Commission, by mail or otherwise, after 4 p. m., WEDNESDAY, FEBRUARY 7, 1917, will be accepted. Application blanks will be mailed upon request provided a self-addressed stamped envelope or sufficient postage is enclosed to cover the mailing. The Commission will not guarantee the delivery of the same. Postage on applications forwarded by mail must be fully prepaid.

Applicants must be citizens of the United States and residents of the State of New York. The subjects and weights of the examination are:

Technical, 4; 70% required. Practical Test, 2; 70% required. Experience, 4; 70% required. A qualifying physical examination will be given.

Applications for this examination must be filed on a special blank, Form D.

Duties—To locate breaks and test for electrolysis of cables, and to make acceptance tests on, and inspections of, wires and cables, underground conduits, manhole accessories, fire house and public building wiring for alarm systems and pole line equipment.

Requirements—Candidates must have had an actual factory laboratory or field experience in cable testing of at least one year, and should have a general knowledge of the principles of electricity and a familiarity with the various electrical testing appliances appurtenant to this position.

Candidates must be at least 21 years of age on the date of filing applications.

The compensation rates proposed by the Board of Estimate and Apportionment for this position are from \$1,140 to \$1,380 per annum. Under the terms and conditions of the budget for the year 1917, appointments will, as a rule, be made at the lowest compensation rate.

There is one vacancy in the Fire Department at \$1,200 per annum.

The term of the eligibility of the list resulting from this examination is fixed at not less than one year nor more than four years.

The requirement of paragraph 12, Rule VII, that no person who has entered any examination for appointment to a competitive position and failed, or who has withdrawn from an examination, shall be admitted within nine months from the date of such examination to a new examination for the same position, is waived for this examination.

R. W. BELCHER, Secretary.

BELLEVUE AND ALLIED HOSPITALS, DEPARTMENT OF PUBLIC CHARITIES, DEPARTMENT OF CORRECTION AND DEPARTMENT OF HEALTH.

##### Proposals.

SEALED BIDS WILL BE RECEIVED BY the Bellevue and Allied Hospitals and the Departments of Public Charities, Correction and Health at the office of the Central Purchase Committee, Room 1220, Municipal Building, Manhattan, until 12.30 p. m., on

MONDAY, FEBRUARY 19, 1917, FOR FURNISHING AND DELIVERING EGGS.

The time for the performance of the contract is on or before April 30, 1917.

The amount of security required is thirty (30) per cent. of the contract amount awarded.

No bid will be considered unless it is accompanied by a deposit. Such deposit shall be in an amount not less than one and one-half (1½) per cent. of the total amount of the bid.

The bidder will state the price per unit, as called for in the schedules of quantities and prices, by which the bids will be tested. The extensions must be made and footed up, as the bids will be read from the total and awards, if made, made to the lowest bidder on each item or class, as stated in the schedules.

Bids must be submitted in duplicate, each copy in a separate envelope. No bid will be accepted unless this provision is complied with.

Blank forms and further information may be obtained at the office of the Central Purchase Committee, 12th floor, Municipal Building, Manhattan.

BELLEVUE AND ALLIED HOSPITALS, JOHN W. BRANNAN, M. D., President, Board of Trustees.

DEPARTMENT OF PUBLIC CHARITIES, JOHN A. KINGSBURY, Commissioner.

DEPARTMENT OF CORRECTION, BURDETTE G. LEWIS, Commissioner.

DEPARTMENT OF HEALTH, HAVEN EMMERSON, M. D., Commissioner.  
See General Instructions to Bidders on last page, last column, of the "City Record," except for the address of the office for receiving and opening bids.

#### FIRE DEPARTMENT.

##### Proposals.

SEALED BIDS WILL BE RECEIVED BY the Fire Commissioner at his office, 11th floor, Municipal Building, Manhattan, until 10.30 a. m., on

FRIDAY, FEBRUARY 16, 1917, FOR FURNISHING AND DELIVERING SOLID RUBBER TIRES AND FIRE APPLIANCES.

The time allowed for the performance of the contract is on or before Dec. 31, 1917.

The amount of security required for the performance of the contract is thirty per cent. (30%) of the amount of the bid.

No bid will be considered unless it is accompanied by a deposit, which shall be in the form of money or a certified check upon one of the State or National banks of the City of New York, drawn to the order of the Comptroller, or corporate stock or other certificates of indebtedness of any nature issued by the City of New York and approved by the Comptroller as of equal value with the security required.

Such deposit shall be in an amount not less than one and one-half per cent. (1½%) of the total amount of the bid.

The bidder will state the price of each item or article contained in the specifications or schedules herein contained or hereto annexed, per dozen, foot or other unit of measure, by which the bids will be tested. The extensions must be made and footed up, as the bids will be read and awards, if made, will be to the lowest bidder on each class or item as stated in the specifications.

Bids must be submitted in duplicate.

Delivery will be required to be made at the time and in the manner and in such quantities as may be directed.

Blank forms and further information may be obtained at the office of the Fire Department, 11th floor, Municipal Building, Manhattan.

ROBERT ADAMSON, Fire Commissioner.  
See General Instructions to Bidders on last page, last column, of the "City Record."

SEALED BIDS WILL BE RECEIVED BY the Fire Commissioner at his office, 11th floor, Municipal Building, Manhattan, until 10.30 a. m., on

SATURDAY, FEBRUARY 10, 1917, FOR FURNISHING AND DELIVERING SIX (6) GASOLINE-PROPELLED AND PUMPING ENGINES.

The time allowed for the performance of the contract is two hundred and twenty-five (225) consecutive calendar days.

The amount of security required for the performance of the contract is fifty per cent. (50%) of the amount of the bid.

No bid will be considered unless it is accompanied by a deposit, which shall be in the form of money or a certified check upon one of the State or National banks of the City of New York, drawn to the order of the Comptroller, or corporate stock or other certificates of indebtedness of any nature issued by the City of New York and approved by the Comptroller as of equal value with the security required. Such deposit shall be in an amount not less than two



and one-half per cent. (2½%) of the total amount of the bid.

The bidder will state the price of each engine. The extension must be made, as the bids will be read from the total and award, if made, will be to the lowest bidder for the entire contract. Bids must be submitted in duplicate.

Blank forms and further information may be obtained at the office of the Fire Department, 11th floor, Municipal Building, Manhattan.

ROBERT ADAMSON, Fire Commissioner.  
J25,f10

See General Instructions to Bidders on last page, last column, of the "City Record."

## FIRE DEPARTMENT, DEPARTMENT OF WATER SUPPLY, GAS AND ELECTRICITY, PARK BOARD.

### Proposals.

SEALED BIDS WILL BE RECEIVED BY the Fire Department, Department of Water Supply, Gas and Electricity and the Park Board, at the office of the Central Purchase Committee, Room 1220, Municipal Building, Manhattan, until 2:30 p. m., on

**THURSDAY, FEBRUARY 15, 1917.**  
FOR FURNISHING AND DELIVERING DRUGS, CHEMICALS AND REAGENTS.

The time for the performance of the contract is on or before March 31, 1917.

The amount of security required is thirty (30) per cent. of the contract amount awarded.

No bid will be considered unless it is accompanied by a deposit. Such deposit shall be in an amount not less than one and one-half (1½) per cent. of the total amount of the bid.

The bidder will state the price per unit, as called for in the schedules of quantities and prices by which the bids will be tested. The extensions must be made and footed up, as the bids will be read from the total and awards, if made, made to the lowest bidder on each item or class, as stated in the schedules.

Bids must be submitted in duplicate, each copy in a separate envelope. No bid will be accepted unless this provision is complied with.

Blank forms and further information may be obtained at the office of the Central Purchase Committee, 12th floor, Municipal Building, Manhattan.

FIRE DEPARTMENT, ROBERT ADAMSON, Commissioner.

DEPARTMENT OF WATER SUPPLY, GAS AND ELECTRICITY, WILLIAM WILLIAMS, Commissioner.

PARK BOARD, CAROL WARD, President; RAYMOND V. INGERSOLL, THOMAS W. WHITTLE and JOHN E. WEIER, Commissioners. J25,f15

See General Instructions to Bidders on last page, last column, of the "City Record," except for the address of the office for receiving and opening bids.

## PUBLIC SERVICE COMMISSION.

### Hearings on Forms of Contracts.

NOTICE IS HEREBY GIVEN THAT A PUBLIC hearing will be held at the office of the Public Service Commission for the First District, 120 Broadway, Borough of Manhattan, New York City, on the 19th day of February, 1917, at 10:30 a. m., upon the proposed terms and conditions of the form of contract for the supply of structural steel for use in the construction of a part of the Culver Rapid Transit Railroad designated as Route No. 49, Section No. 3.

Copies of the said form of contract may be obtained at the office of this Commission for \$1 each.

Dated New York, Feb. 1, 1917.

PUBLIC SERVICE COMMISSION FOR THE FIRST DISTRICT by OSCAR S. STRAUS, Chairman.

JAMES B. WALKER, Secretary. J3,f19

NOTICE IS HEREBY GIVEN THAT A PUBLIC hearing will be held at the office of the Public Service Commission for the First District, 120 Broadway, Borough of Manhattan, New York City, on the 19th day of February, 1917, at 10:30 a. m., upon the proposed terms and conditions of the form of contract for the construction (exclusive of furnishing structural steel) of a part of the Culver Rapid Transit Railroad designated as Route No. 49, Section No. 3.

Copies of the said form of contract may be obtained at the office of this Commission for \$1 each.

Dated New York, Feb. 1, 1917.

PUBLIC SERVICE COMMISSION FOR THE FIRST DISTRICT by OSCAR S. STRAUS, Chairman.

JAMES B. WALKER, Secretary. J3,f19

NOTICE IS HEREBY GIVEN THAT A PUBLIC hearing will be held at the office of the Public Service Commission for the First District, 120 Broadway, Borough of Manhattan, New York City, on the 14th day of February, 1917, at 10:30 a. m., upon the proposed terms and conditions of the contract for the completion of construction of a part of the Queensboro Subway Rapid Transit Railroad, Shaft No. 2, located on the northerly side of E. 42d st., in the Borough of Manhattan, between 1st avenue and East River.

The general plan of construction calls for the completion of excavation and lining of the shaft with concrete and steel.

Copies of the said form of contract may be obtained at the office of this Commission for \$1 each.

Dated New York, Jan. 25, 1917.

PUBLIC SERVICE COMMISSION FOR THE FIRST DISTRICT, by OSCAR S. STRAUS, Chairman.

JAMES B. WALKER, Secretary. J27,f14

### Invitation to Contractors.

Relocation of Street Surface Railroad on New Utrecht Avenue, Brooklyn.

SEALED BIDS OR PROPOSALS FOR THE relocation and reconstruction of a part of the Nassau Electric Railroad on New Utrecht Avenue, Brooklyn, will be received by the Public Service Commission for the First District (hereinafter called the "Commission") at the office of the Commission at No. 120 Broadway, Borough of Manhattan, New York City, until the 7th day of February, 1917, at eleven thirty (11:30) o'clock a. m., at which time and place, or at a later date to be fixed by the Commission, the proposals will be publicly opened.

The said part to be relocated and reconstructed is a double-track overhead trolley surface railroad, in the Borough of Brooklyn, extending along New Utrecht ave., from 30th st. to 81st st.

The work to be done will include the care and support and, where necessary because of the relocation and reconstruction of said railroad, the readjustment of vaults, sewers, pipes, railroads, poles and wires and other surface, subsurface and overhead structures, the maintenance of traffic and the construction and restoration of certain pavements and other surfaces.

The Contractor must, within six months from the delivery of the contract, complete the relocation and reconstruction of said railroad and such other work covered by the contract as may be necessary to put said railroad in condition for operation, and must complete all other work covered by the contract within eight (8) months from the delivery of the contract.

A fuller description of the work and other requirements, provisions and specifications are given in the information for Contractors and in the form of contract, contract drawings, bond and Contractor's Proposal, which are to be deemed a part of this invitation and copies of which may be inspected and purchased at said office of the Commission.

The receipt of bids will be subject to the requirements specified in said information for Contractors.

New York, Jan. 17, 1917.

PUBLIC SERVICE COMMISSION FOR THE FIRST DISTRICT, by OSCAR S. STRAUS, Chairman.

JAMES B. WALKER, Secretary. J19,f7

## FIRE DEPARTMENT, DEPARTMENT OF PARKS, DEPARTMENT OF WATER SUPPLY, GAS AND ELECTRICITY, DEPARTMENT OF PUBLIC CHARITIES, DEPARTMENT OF PLANT AND STRUCTURES.

### Proposals.

SEALED BIDS WILL BE RECEIVED BY the Fire Department and the Departments of Water Supply, Gas and Electricity, Public Charities and Plant and Structures and the Park Board, at the office of the Central Purchase Committee, Room 1220, Municipal Building, Manhattan, until 2:30 p. m., on

**TUESDAY, FEBRUARY 20, 1917.**  
FOR FURNISHING AND DELIVERING AUTOMOBILE REPAIR PARTS AND EQUIPMENT.

The time for the performance of the contract is on or before Dec. 31, 1917.

The amount of security required is thirty (30) per cent. of the contract amount awarded.

No bid will be considered unless it is accompanied by a deposit. Such deposit shall be in an amount not less than one and one-half (1½) per cent. of the total amount of the bid.

The bidder will state the price per unit, as called for in the schedules of quantities and prices, by which the bids will be tested. The extensions must be made and footed up, as the bids will be read from the total and awards, if made, made to the lowest bidder on each item or class, as stated in the schedules.

Bids must be submitted in duplicate, each copy in a separate envelope. No bid will be accepted unless this provision is complied with.

Blank forms and further information may be obtained at the office of the Central Purchase Committee, 12th floor, Municipal Building, Manhattan.

FIRE DEPARTMENT, ROBERT ADAMSON, Commissioner.

DEPARTMENT OF WATER SUPPLY, GAS AND ELECTRICITY, WILLIAM WILLIAMS, Commissioner.

DEPARTMENT OF PUBLIC CHARITIES, JOHN A. KINGSBURY, Commissioner.

DEPARTMENT OF PLANT AND STRUCTURES, F. J. H. KRACKE, Commissioner.

PARK BOARD, CAROL WARD, President; RAYMOND V. INGERSOLL, THOMAS W. WHITTLE and JOHN E. WEIER, Commissioners. J7,f20

See General Instructions to Bidders on last page, last column, of the "City Record," except for the address of the office for receiving and opening bids.

## DEPARTMENT OF PLANT AND STRUCTURES.

### Proposals.

SEALED BIDS WILL BE RECEIVED BY the Commissioner of Plant and Structures at his office, Municipal Building, Manhattan, until 2 p. m., on

**THURSDAY, FEBRUARY 15, 1917.**  
FOR REPAIRS TO ASPHALT PAVEMENTS ON THE BRIDGES OVER THE HARLEM RIVER.

The repairs shall be made from time to time as required, and the contract completed on or before Dec. 31, 1917.

The amount of security to guarantee the faithful performance of the work will be Two Thousand Dollars (\$2,000).

The right is reserved by the Commissioner to reject all the bids should he deem it to the interest of the City so to do.

Blank forms and specifications may be obtained at the office of the Department of Plant and Structures.

F. J. H. KRACKE, Commissioner.

Dated, Jan. 30, 1917. J25,f15

See General Instructions to Bidders on last page, last column, of the "City Record."

SEALED BIDS WILL BE RECEIVED BY the Commissioner of Plant and Structures at his office, Municipal Building, Manhattan, until 2 p. m., on

**THURSDAY, FEBRUARY 15, 1917.**  
FOR FURNISHING AND INSTALLING METAL BOOK STACKS IN THE MUNICIPAL BUILDING.

The Contractor will be required to begin work within five days of the date of certification of the contract by the Comptroller of the City, and complete the entire work to the satisfaction of the Commissioner and in accordance with the plans and specifications on or before the expiration of two (2) calendar months.

The amount of security to guarantee the faithful performance of the work will be Two Thousand Dollars (\$2,000).

The right is reserved by the Commissioner to reject all the bids should he deem it to the interest of the City so to do. The award, if any, will be made to the lowest bidder for the whole work.

Blank forms and specifications may be obtained at the office of the Department of Plant and Structures.

F. J. H. KRACKE, Commissioner.

Dated, Jan. 24, 1917. J25,f15

See General Instructions to Bidders on last page, last column, of the "City Record."

## BOROUGH OF QUEENS.

### Proposals.

SEALED BIDS WILL BE RECEIVED BY the President of the Borough of Queens at 4th floor, Queens Subway Building, 68 Hunters Point ave., L. I. City, until 11 a. m., on

**FRIDAY, FEBRUARY 9, 1917.**  
FOR COMPLETING AN ABANDONED CONTRACT EXECUTED BY WILLIAM J. HORIE, MAY 23, 1916, FOR REGULATING AND GRADING FOR A WIDTH OF 25 FEET ON EITHER SIDE OF THE CENTER LINE, AND FOR LAYING SIDEWALKS (WHERE NOT ALREADY LAID TO GRADE AND IN GOOD CONDITION), TOGETHER WITH ALL WORK INCIDENTAL THERETO, IN 40TH (CLINTON) ST., FROM JACKSON AVE. TO HAYES AVE. AND FROM THE NORTH LINE OF THE OLD RIGHT-OF-WAY OF THE LONG ISLAND RAILROAD TO FOREST ST.; AND FOR REGULATING AND GRADING THE SIDEWALK SPACES FOR A WIDTH OF 10 FEET AND LAYING SIDEWALKS (WHERE NOT ALREADY LAID TO GRADE AND IN GOOD CONDITION), TOGETHER WITH ALL WORK INCIDENTAL THERETO,

ON THE EAST SIDE OF 40TH ST., FROM HAYES AVE. TO THE NORTH LINE OF THE OLD RIGHT-OF-WAY OF THE LONG ISLAND RAILROAD, SECOND WARD OF THE BOROUGH OF QUEENS.

The time allowed for doing and completing the above work will be thirty (30) working days.

The amount of security required will be Twenty-eight Hundred (\$2,800) Dollars.

The Engineer's estimate of the quantities is as follows:

900 cubic yards of earth excavation.

19,300 square feet of cement sidewalk and one year's maintenance.

The Contractor will be required to maintain approximately 3,575 square feet of cement sidewalk laid by William J. Horie for a period of one year. The cost of said maintenance shall be included in prices bid for the other items.

The bidder must state the price of each item or article contained in the specification or schedule herein contained or hereafter annexed, per square yard, linear foot, or other unit of measure, by which the bids will be tested. Bids will be compared and the contract awarded at a lump or aggregate sum. Blank forms may be obtained and the plans or drawings may be seen at the office of the President of the Borough of Queens.

Dated, Jan. 30, 1917.

J30,f9 MAURICE E. CONNOLLY, President.

See General Instructions to Bidders on last page, last column, of the "City Record."

## BOARD OF ESTIMATE AND APPORTIONMENT.

### Public Hearing.

NOTICE IS HEREBY GIVEN THAT AT THE meeting of the Board of Estimate and Apportionment held on January 19, 1917 (Cal. No. 124), the following resolution was adopted:

Resolved, That the Board of Estimate and Apportionment hereby fixes Friday, February 9, 1917, at 10:30 o'clock a. m., and Room 16, City Hall, Borough of Manhattan, as the time and place for a public hearing on a proposed change in Use District Map, Section No. 9, by changing from a business district to an unrestricted district all of the area bounded by Lurting street, Card place and Corona avenue that is not already in an unrestricted district, Borough of Queens.

Dated, January 27, 1917.

JOSEPH HAAG, Secretary, Municipal Building. Telephone, 4560 Worth. J27,f7

### Notices of Public Hearings.

#### PUBLIC IMPROVEMENT MATTERS.

NOTICE IS HEREBY GIVEN THAT THE Board of Estimate and Apportionment of the City of New York, deeming it for the public interest so to do, proposes to change the map or plan of The City of New York so as to change the grades of 76th street and 77th street from 19th avenue to 21st avenue, and of 20th avenue from 75th street to 78th street, Borough of Brooklyn, and that a meeting of said Board will be held in the Old Council Chamber, City Hall, Borough of Manhattan, City of New York, on Friday, February 16, 1917, at 10:30 o'clock a. m., at which such proposed change will be considered by said Board, all of which is more particularly set forth and described in the following resolutions adopted by the Board on January 19, 1917 (Cal. No. 101), notice of the adoption of which is hereby given, viz.:

Resolved, That the Board of Estimate and Apportionment of The City of New York, in pursuance of the provisions of Section 442 of the Greater New York Charter, as amended, deeming it for the public interest so to do, proposes to change the map or plan of The City of New York, by changing the grades of 76th street and 77th street from 19th avenue to 21st avenue and of 20th avenue from 75th street to 78th street, Borough of Brooklyn, which proposed change is more particularly shown upon a map or plan bearing the signature of the Commissioner of Public Works of the Borough and dated November 1, 1916.

Resolved, That this Board consider the proposed change at a meeting of the Board to be held in the City Hall, Borough of Manhattan, City of New York, on Friday, the 16th day of February, 1917, at 10:30 o'clock a. m.

Resolved, That the Secretary of this Board cause these resolutions and a notice to all persons affected thereby that the proposed change will be considered at a meeting of the Board to be held at the aforesaid time and place, to be published in the City Record and the corporation newspapers for ten days continuously, Sundays and legal holidays excepted, prior to the 16th day of February, 1917.

Dated, February 2, 1917.

JOSEPH HAAG, Secretary, Municipal Building. Telephone, 4560 Worth. J24,f14

NOTICE IS HEREBY GIVEN THAT THE Board of Estimate and Apportionment of The City of New York, deeming it for the public interest so to do, proposes to change the map or plan of The City of New York so as to change the grades of the street system within the territory bounded by Jerome avenue, East 17th street, Avenue Z, Ocean avenue and Voorhies avenue, Borough of Brooklyn, and that a meeting of said Board will be held in the Old Council Chamber, City Hall, Borough of Manhattan, City of New York, on Friday, February 16, 1917, at 10:30 o'clock a. m., at which such proposed change will be considered by said Board; all of which is more particularly set forth and described in the following resolutions adopted by the Board on January 19, 1917 (Cal. No. 102), notice of the adoption of which is hereby given, viz.:

Resolved, That the Board of Estimate and Apportionment of The City of New York, in pursuance of the provisions of Section 442 of the Greater New York Charter, as amended, deeming it for the public interest so to do, proposes to change the map or plan of The City of New York by changing the lines of the street system within the territory bounded by Halle avenue, Montgomery avenue, the Montauk Division of the Long Island Railroad and Hobson avenue; and adjusting the dimensions of the southerly side of Laurel Hill Boulevard in the section immediately west of the junction of this street with Halle avenue, Borough of Queens, which proposed change is more particularly shown upon a map or plan bearing the signature of the President of the Borough and dated June 28, 1916.

Resolved, That this Board consider the proposed change at a meeting of the Board to be held in the City Hall, Borough of Manhattan, City of New York, on Friday, February 16, 1917, at 10:30 o'clock a. m.

Resolved, That the Secretary of this Board cause these resolutions and a notice to all persons affected thereby that the proposed change will be considered at a meeting of the Board to be held at the aforesaid time and place, to be published in the City Record and the corporation newspapers for ten days continuously, Sundays and legal holidays excepted, prior to the 16th day of February, 1917.

Dated, February 2, 1917.

JOSEPH HAAG, Secretary, Municipal Building. Telephone, 4560 Worth. J24,f14

NOTICE IS HEREBY GIVEN THAT THE Board of Estimate and Apportionment of The City of New York, deeming it for the public interest so to do, proposes to change the map or plan of The City of New York so as to change the lines and grades of the street system within the territory bounded by 149th place (Wentworth avenue), Sanford avenue, 150th street (Boerum avenue), Barclay avenue, Murray street, 41st avenue (Marston avenue), 156th street (Dunsing street), Dutchess street, Sanford avenue, Murray street and Ash avenue, Borough of Queens, and that a meeting of said Board will be held in the Old Council Chamber,

change the lines and grades of the street system within the territory bounded by West 188th street, University avenue, Kingsbridge road, Davidson avenue, West 190th street and Grand avenue, Borough of The Bronx, and that a meeting of said Board will be held in the Old Council Chamber, City Hall, Borough of Manhattan, City of New York, on Friday, February 16, 1917, at 10:30 o'clock a. m., at which such proposed change will be considered by said Board; all of which is more particularly set forth and described in the following resolutions adopted by the Board on January 19, 1917 (Cal. No. 42), notice of the adoption of which is hereby given, viz.:

Resolved, That the Board of Estimate and Apportionment of The City of New York, in pursuance of the provisions of Section 442 of the Greater New York Charter, as amended, deeming it for the public interest so to do, proposes to change the map or plan of The City of New York, by changing the lines and grades of the street system within the territory bounded by West 188th street, University avenue, Kingsbridge Road, Davidson avenue, West 190th street and Grand avenue, Borough of The Bronx, which proposed change is more particularly shown upon a map or plan bearing the signature of the President of the Borough and dated November 24, 1916.

Resolved, That this Board consider the proposed change at a meeting of the Board to be held in the City Hall, Borough of Manhattan, City of New York, on Friday, February 16, 1917, at 10:30 o'clock a. m.

Resolved, That the Secretary of this Board cause these resolutions and a notice to all persons affected thereby that the proposed change will be considered at a meeting of the Board to be held at the aforesaid time and place, to be published in the City Record for ten days continuously, Sundays and legal holidays excepted, prior to the 16th day of February, 1917.

Dated, February 2, 1917.

JOSEPH HAAG, Secretary, Board of Estimate and Apportionment, Municipal Building. Telephone, 4560 Worth. J24,f14

NOTICE IS HEREBY GIVEN THAT THE Board of Estimate and Apportionment of The City of New York, deeming it for the public interest so to do, proposes to change the map or plan of The City of New York so as to change the grades of 46th street between Polk avenue and Roosevelt avenue, and of Sackett street between Alburts avenue and 45th street, Borough of Queens, which proposed change is more particularly shown upon a map or plan bearing the signature of the President of the Borough and dated July 15, 1916.

Resolved, That this Board consider the proposed change at a meeting of the Board to be held in the City Hall, Borough of Manhattan, City of New York, on Friday, February 16, 1917, at 10:30 o'clock a. m.

Resolved, That the Secretary of this Board cause these resolutions and a notice to all persons affected thereby that the proposed change will be considered at a meeting of the Board to be held at the aforesaid time and place, to be published in the City Record for ten days continuously, Sundays and legal holidays excepted, prior to the 16th day of February, 1917.

Dated, February 2, 1917.

JOSEPH HAAG, Secretary, Board of Estimate and Apportionment, Municipal Building. Telephone, 4560 Worth. J24,f14

NOTICE IS HEREBY GIVEN THAT THE Board of Estimate and Apportionment of The City of New York, deeming it for the public interest so to do, proposes to change the map or plan of The City of New York so as to change the lines of the street system within the territory bounded by Halle avenue, Montgomery avenue, the Montauk Division of the Long Island Railroad and Hobson avenue; and adjusting the dimensions of the southerly side of Laurel Hill Boulevard in the section immediately west of the junction of this street with Halle avenue, Borough of Queens, which proposed change is more particularly shown upon a map or plan bearing the signature of the President of the Borough and dated June 28, 1916.

Resolved, That this Board consider the proposed change at a meeting of the Board to be held in the City Hall, Borough of Manhattan, City of New York, on Friday, February 16, 1917, at 10:30 o'clock a. m.

Resolved, That the Secretary of this Board cause these resolutions and a notice to all persons affected thereby that the proposed change will be considered at a meeting of the Board to be held at the aforesaid time and place, to be published in the City Record for ten days continuously, Sundays and legal holidays excepted, prior to the 16th day of February, 1917.

Dated, February 2, 1917.

JOSEPH HAAG, Secretary, Municipal Building. Telephone, 4560 Worth. J24,f14

NOTICE IS HEREBY GIVEN THAT THE Board of Estimate and Apportionment of The City of New York, deeming it for the public interest so to do, proposes to change the map or plan of The City of New York so as to change the lines of the street system within the territory bounded by Halle avenue, Montgomery avenue, the Montauk Division of the Long Island Railroad and Hobson avenue; and adjusting the dimensions of the southerly side of Laurel Hill Boulevard in the section immediately west of the junction of this street with Halle avenue, Borough of Queens, which proposed change is more particularly shown upon a map or plan bearing the signature of the President of the Borough and dated June 28, 1916.

Resolved, That this Board consider the proposed change at a meeting of the Board to be held in the City Hall, Borough of Manhattan, City of New York, on Friday, February 16, 1917, at 10:30 o'clock a. m.

Resolved, That the Secretary of this Board cause these resolutions and a notice to all persons affected thereby that the proposed change will be considered at a meeting of the Board to be held at the aforesaid time and place, to be published in the City Record for ten days continuously, Sundays and legal holidays excepted, prior to the 16th day of February, 1917.

Dated, February 2, 1917.

JOSEPH HAAG, Secretary, Municipal Building. Telephone, 4560 Worth. J24,f14

NOTICE IS HEREBY GIVEN THAT THE Board of Estimate and Apportionment of The City of New York, deeming it for the public interest so to do, proposes to change the map or plan of The City of New York so as to change the lines and grades of the street system within the territory bounded by 149th place (Wentworth avenue), Sanford avenue, 150th street (Boerum avenue), Barclay avenue, Murray street, 41st avenue (Marston avenue), 156th street (Dunsing street), Dutchess street, Sanford avenue, Murray street and Ash avenue, Borough of Queens, and that a meeting of said Board will be held in the Old Council Chamber,

change the lines and grades of the street system within the territory bounded by West 188th street, University avenue, Kingsbridge road, Davidson avenue, West 190th street and Grand avenue, Borough of The Bronx, and that a meeting of said Board will be held in the Old Council Chamber, City Hall, Borough of Manhattan, City of New York, on Friday, February 16, 1917, at 10:30 o'clock a. m., at which such proposed change will be considered by said Board; all of which is more particularly set forth and described in the following resolutions adopted by the Board on January 19, 1917 (Cal. No. 42), notice of the adoption of which is hereby given, viz.:

Resolved, That the Board of Estimate and Apportionment of The City of New York, in pursuance of the provisions of Section 442 of the Greater New York Charter, as amended, deeming it for the public interest so to do, proposes to change the map or plan of The City of New York by changing the lines of the street system within the territory bounded by Halle avenue, Montgomery avenue, the Montauk Division of the Long Island Railroad and Hobson avenue; and adjusting the dimensions of the southerly side of Laurel Hill Boulevard in the section immediately west of the junction of this street with Halle avenue, Borough of Queens, which proposed change is more particularly shown upon a map or plan bearing the signature of the President of the Borough and dated June 28, 1916.

Resolved, That this Board consider the proposed change at a meeting of the Board to be held in the City Hall, Borough of Manhattan, City of New York, on Friday, February 16, 1917, at 10:30 o'clock a. m.

Resolved, That the Secretary of this Board cause these resolutions and a notice to all persons affected thereby that the proposed change will be considered at a meeting of the Board to be held at the aforesaid time and place, to be published in the City Record for ten days continuously, Sundays and legal holidays excepted, prior to the 16th day of February, 1917.

Dated, February 2, 1917.

JOSEPH HAAG, Secretary, Municipal Building. Telephone, 4560 Worth. J24,f14



City Hall, Borough of Manhattan, City of New York, on Friday, February 16, 1917, at 10.30 o'clock a. m., at which such proposed change will be considered by said Board; all of which is more particularly set forth and described in the following resolutions adopted by the Board on January 19, 1917 (Cal. No. 105), notice of the adoption of which is hereby given, viz.:

Resolved, That the Board of Estimate and Apportionment of The City of New York, in pursuance of the provisions of Section 442 of the Greater New York Charter, as amended, deeming it for the public interest so to do, proposes to change the map or plan of The City of New York by changing the lines and grades of the street system within the territory bounded by 149th place (Wentworth avenue), Sanford avenue, 150th street (Boerum avenue), Bay street, Murray street, 41st avenue (Marston avenue), 156th street (Dunsing street, Dutchess street), Sanford avenue, Murray street and Ash

avenue, Borough of Queens, which proposed change is more particularly shown upon a map or plan bearing the signature of the President of the Borough and dated September 1st, 1916.

Resolved, That this Board consider the proposed change at a meeting of the Board to be held in the City Hall, Borough of Manhattan, City of New York, on February 16, 1917, at 10.30 o'clock a. m.

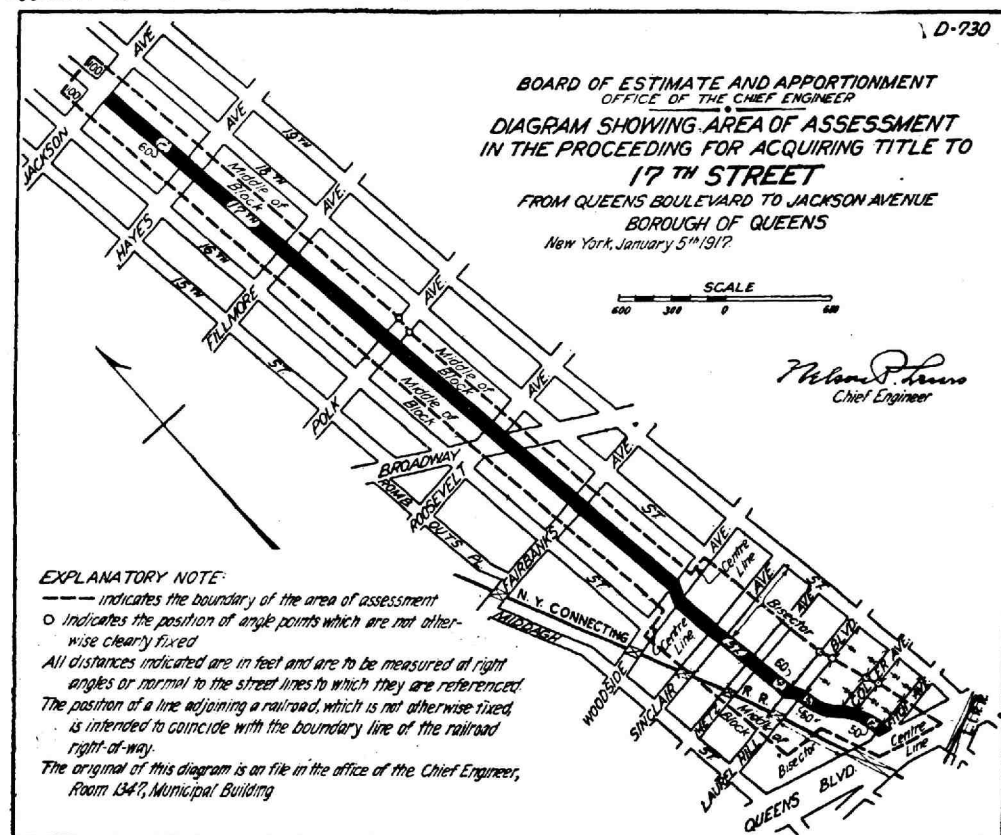
Resolved, That the Secretary of this Board cause these resolutions and a notice to all persons affected thereby that the proposed change will be considered at a meeting of the Board to be held at the aforesaid time and place, to be published in the City Record for ten days continuously, Sundays and legal holidays excepted, prior to the 16th day of February, 1917.

Dated, February 2, 1917.  
JOSEPH HAAG, Secretary, Board of Estimate and Apportionment, Municipal Building. Telephone, 4560 Worth. f2,14

NOTICE IS HEREBY GIVEN THAT AT THE meeting of the Board of Estimate and Apportionment held on January 19, 1917 (Cal. No. 109), the following resolutions were adopted: Whereas, the Board of Estimate and Apportionment is considering the advisability of amending the proceeding authorized by said Board under resolutions adopted on July 1, 1915, and November 12, 1915, for acquiring title to 17th street from Queens Boulevard to Jackson Avenue, Borough of Queens, so as to conform to a map or plan adopted by the Board of Estimate and Apportionment December 22, 1916, and approved by the Mayor December 27, 1916, in

which the street lines in the three blocks between Woodside avenue and Laurel Hill Boulevard are slightly shifted; the amendment now proposed providing for the acquisition of title to 17th street from Queens Boulevard to Jackson Avenue as said 17th street is now laid out upon the map or plan of the City of New York.

Resolved, That the Board of Estimate and Apportionment, in pursuance of the provisions of the Greater New York Charter, as amended, hereby gives notice that the proposed area of assessment for benefit in this amended proceeding is as shown on the following diagram:



Resolved, That this Board consider the proposed area of assessment at a meeting of the Board to be held in the City of New York, Borough of Manhattan, in the City Hall, on Friday, February 16, 1917, at 10.30 o'clock a. m., and that at the same time and place a public hearing thereon will then and there be had.

Resolved, That the Secretary of this Board

NOTICE IS HEREBY GIVEN THAT AT THE meeting of the Board of Estimate and Apportionment held on January 19, 1917 (Cal. No. 106), the following resolutions were adopted: Whereas, The Board of Estimate and Apportionment of The City of New York is considering the advisability of instituting proceedings to acquire title to the real property required for the opening and extending of Tacoma street from St. Lawrence avenue to Beach avenue, in the Borough of The Bronx, City of New York; and

Whereas, The Board of Estimate and Apportionment is authorized and required at the time of the adoption of the resolution directing the institution of proceedings to acquire title to the real property required for the foregoing improvement to fix and determine upon an area or areas of assessment for benefit for said proceedings;

Resolved, That the Board of Estimate and Apportionment, in pursuance of the provisions of Section 973 of the Greater New York Charter, as amended, hereby gives notice that the proposed area of assessment for benefit in these proceedings is as follows:

Bounded on the north by a line distant 100 feet northerly from and parallel with the northerly line of Tacoma street, the said distance being measured at right angles to Tacoma street; and by the prolongation of the said line; on the east by a line distant 100 feet easterly from and parallel with the easterly line of Beach avenue, the said distance being measured at right angles to Beach avenue; on the south by the center lines of East 177th street and of Wood avenue and its prolongation; and on the west by the easterly line of St. Lawrence avenue.

Resolved, That this Board consider the proposed area of assessment at a meeting of the Board to be held in The City of New York, Borough of Manhattan, in the City Hall, on Friday, February 16, 1917, at 10.30 o'clock a. m., and that at the same time and place a public hearing thereon will then and there be had.

Resolved, That the Secretary of this Board cause these resolutions and a notice to all persons affected thereby to be published in The City Record for ten days, exclusive of Sundays and legal holidays, prior to Friday, February 16, 1917.

Dated, February 2, 1917.  
JOSEPH HAAG, Secretary, Municipal Building. Telephone, 4560 Worth. f2,14

NOTICE IS HEREBY GIVEN THAT AT THE meeting of the Board of Estimate and Apportionment held on January 19, 1917 (Cal. No. 107), the following resolutions were adopted:

Whereas, The Board of Estimate and Apportionment of The City of New York is considering the advisability of instituting proceedings to acquire title to the real property required for the opening and extending of Emmet street from Fordham road to the lands of St. Johns University, in the Borough of The Bronx, City of New York; and

Whereas, The Board of Estimate and Apportionment is authorized and required at the time of the adoption of the resolution directing the institution of proceedings to acquire title to the real property required for the foregoing improvement to fix and determine upon an area or areas of assessment for benefit for said proceedings;

Resolved, That the Board of Estimate and Apportionment, in pursuance of the provisions of Section 973 of the Greater New York Charter, as amended, hereby gives notice that the proposed area of assessment for benefit in these proceedings is as follows:

Bounded on the north by a line distant 233 feet northerly from and parallel with the northerly line of Fordham road, the said distance being measured at right angles to Fordham road; on the east by a line distant 100 feet easterly from and parallel with the easterly line of Emmet street and by the prolongation of the said line, the said distance being measured at right angles to Emmet street; on the south by the northerly line of Fordham road; and on the west by a line distant 50 feet westerly from and parallel with the westerly line of Emmet street and by the prolongation of the said line, the said distance being measured at right angles to Emmet street.

Resolved, That this Board consider the proposed area of assessment at a meeting of the Board to be held in The City of New York, Borough of Manhattan, in the City Hall, on Friday, February 16, 1917, at 10.30 o'clock a. m., and that at the same time and place a public hearing thereon will then and there be had.

Resolved, That the Secretary of this Board cause these resolutions and a notice to all persons affected thereby to be published in The City Record for ten days, exclusive of Sundays and legal holidays, prior to Friday, February 16, 1917.

Dated, February 2, 1917.  
JOSEPH HAAG, Secretary, Municipal Building. Telephone, 4560 Worth. f2,14

NOTICE IS HEREBY GIVEN THAT AT THE meeting of the Board of Estimate and Apportionment held on January 19, 1917 (Cal. No. 108), the following resolutions were adopted:

Whereas, The Board of Estimate and Apportionment of The City of New York is considering the advisability of instituting proceedings to acquire title to the real property required for the opening and extending of Heister street from Barnett avenue to Greenpoint avenue, in the Borough of Queens, City of New York; and

Whereas, The Board of Estimate and Apportionment is authorized and required at the time of the adoption of the resolution directing the institution of proceedings to acquire title to the real property required for the foregoing improvement to fix and determine upon an area or areas of assessment for benefit for said proceedings;

Resolved, That the Board of Estimate and Apportionment, in pursuance of the provisions of Section 973 of the Greater New York Charter, as amended, hereby gives notice that the proposed area of assessment for benefit in these proceedings is as follows:

Bounded on the north by a line distant 100 feet northerly from and parallel with the northerly line of Barnett avenue, the said distance being measured at right angles to Barnett avenue; on the east by a line midway between Heister street and Fitting street and by the prolongation of the said line; on the south by the northerly lines of Queens Boulevard and of Greenpoint avenue; and on the west by a line midway between Heister street and Gosman avenue and by the prolongation of the said line.

Resolved, That this Board consider the proposed area of assessment at a meeting of the Board to be held in The City of New York, Borough of Manhattan, in the City Hall, on Friday, February 16, 1917, at 10.30 o'clock a. m., and that at the same time and place a public hearing thereon will then and there be had.

Resolved, That the Secretary of this Board cause these resolutions and a notice to all persons affected thereby to be published in The City Record for ten days, exclusive of Sundays and

legal holidays, prior to Friday, February 16, 1917.

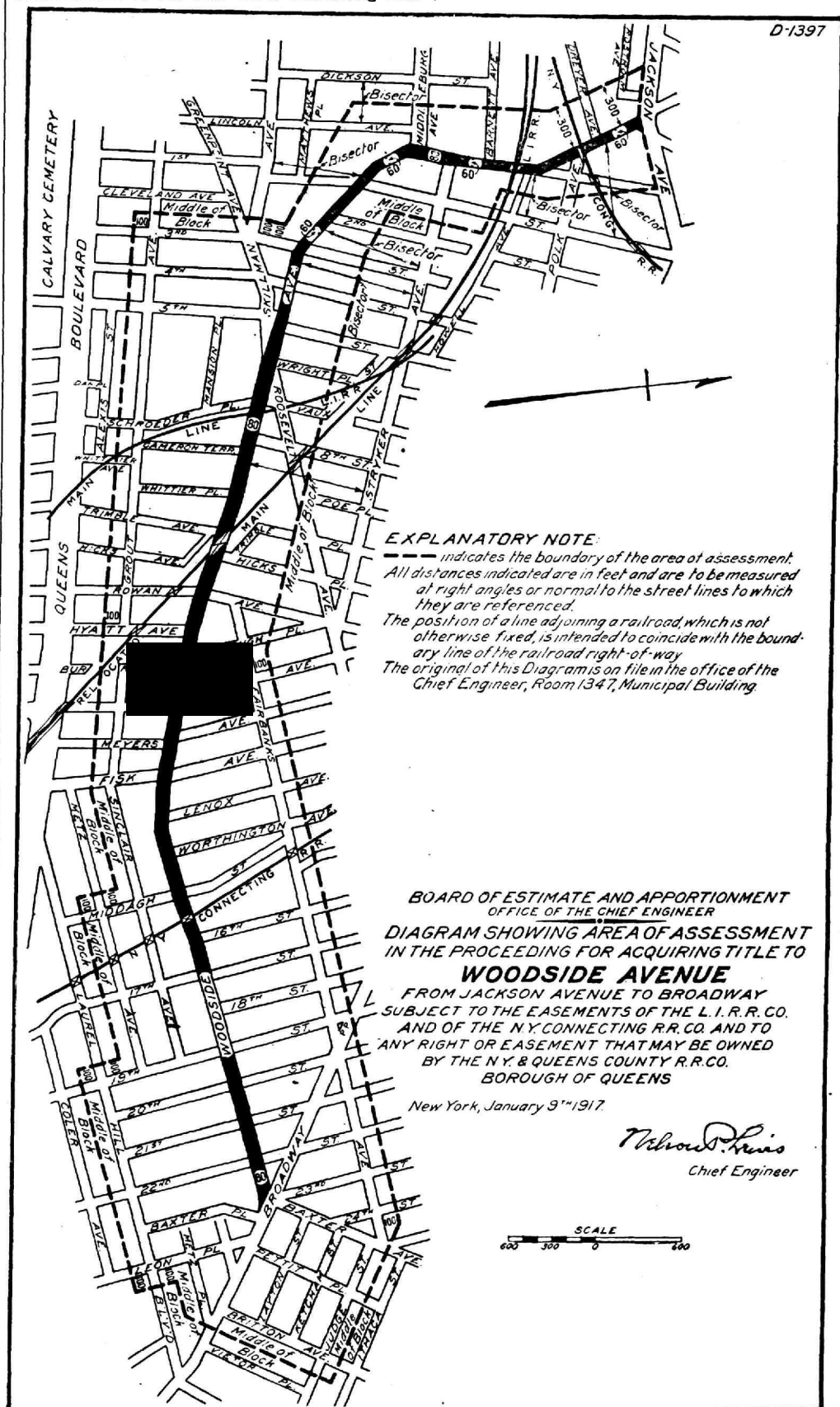
Dated, February 2, 1917.  
JOSEPH HAAG, Secretary, Municipal Building. Telephone, 4560 Worth. f2,14

NOTICE IS HEREBY GIVEN THAT AT THE meeting of the Board of Estimate and Apportionment held on January 19, 1917 (Cal. No. 110), the following resolutions were adopted:

Whereas, the Board of Estimate and Apportionment is considering the advisability of amending the proceeding authorized by said Board on October 8, 1915, for acquiring title to Woodside avenue from Skillman avenue to Broadway, subject to the easements of the Long Island Railroad and of the New York Connecting Rail-

road that are necessary to permit of operating the said railroad, Borough of Queens, so as to relate to Woodside avenue from Jackson Avenue to Broadway, subject to the easements of the Long Island Railroad Company and of the New York Connecting Railroad Company, as well as to any right or easement that may be owned by the New York and Queens County Railway Company.

Resolved, That the Board of Estimate and Apportionment, in pursuance of the provisions of the Greater New York Charter, as amended, hereby gives notice that the proposed modified area of assessment for benefit in this proposed amended proceeding is as shown on the following diagram:



Resolved, That this Board consider the proposed modified area of assessment at a meeting of the Board to be held in the City of New York, Borough of Manhattan, in the City Hall, on Friday, February 16, 1917, at 10.30 o'clock a. m., and that at the same time and place a public hearing thereon will then and there be had.

Resolved, That the Secretary of this Board

NOTICE IS HEREBY GIVEN THAT AT THE meeting of the Board of Estimate and Apportionment held on January 12, 1917 (Cal. No. 3), the following resolutions were adopted:

Resolved, That the Board of Estimate and Apportionment hereby fixes Friday, February 16, 1917, at 10.30 o'clock a. m., and Room 16, City Hall, Borough of Manhattan, as the time and place for a public hearing on proposed changes in Use District Map No. 2 by changing from a residential district to a business district 184th and 185th streets from 100 feet east of Amsterdam avenue to within 100 feet of Laurel Hill Terrace, Borough of Manhattan.

Dated, February 2, 1917.  
JOSEPH HAAG, Secretary, Municipal Building. Telephone, 4560 Worth. f2,14

NOTICE IS HEREBY GIVEN THAT AT THE meeting of the Board of Estimate and Apportionment held on January 19, 1917 (Cal. No. 3), the Board continued until February 16, 1917, the hearing in the matter of changing the map or plan of The City of New York by changing the lines and grades of the street system within the territory bounded by Metropolitan avenue, the west branch of Newtown Creek, Newtown Creek, Grand street and Gardner avenue, Borough of Brooklyn, which proposed change is more particularly shown upon a map or plan bearing the signature of the Commissioner of Public Works of the Borough and dated May 24, 1916.

The hearing will be held in Room 16, City Hall, Borough of Manhattan, City of New York, on Friday, February 16, 1917, at 10.30 o'clock a. m.

Dated, February 2, 1917.  
JOSEPH HAAG, Secretary, Municipal Building. Telephone, 4560 Worth. f2,14

NOTICE IS HEREBY GIVEN THAT AT THE meeting of the Board of Estimate and Apportionment held on January 19, 1917 (Cal. No. 111), the following resolutions were adopted:

Whereas, The Board of Estimate and Apportionment of The City of New York is considering the advisability of instituting proceedings to acquire title to the real property required for

the opening and extending of Heberton avenue from Homestead avenue to Catherine street, in the Borough of Richmond, City of New York; and

Whereas, The Board of Estimate and Apportionment is authorized and required at the time of the adoption of the resolution directing the institution of proceedings to acquire title to the real property required for the foregoing improvement to fix and determine upon an area or areas of assessment for benefit for said proceedings;

Resolved, That the Board of Estimate and Apportionment, in pursuance of the provisions of Section 973 of the Greater New York Charter, as amended, hereby gives notice that the proposed area of assessment for benefit in these proceedings is as follows:

Bounded on the northeast by the southwesterly line of Homestead avenue and by the prolongation of the said line; on the southeast by a line distant 100 feet southeasterly from and parallel with the southeasterly line of Heberton avenue as this street is laid out where it adjoins St. Marys avenue, and by the prolongation of the said line, the said distance being measured at right angles to Heberton avenue; on the southwest by a line distant 100 feet southwesterly from and parallel with the southwesterly line of Catherine street as this street is in use and commonly recognized at its intersection with Heberton avenue, the said distance being measured at right angles to Catherine street; and on the northwest by a line distant 100 feet northwesterly from and parallel with the northwesterly line of Heberton avenue as this street is laid out where it adjoins St. Marys avenue and by the prolongation of the said line, the said distance being measured at right angles to Heberton avenue.

Resolved, That this Board consider the proposed area of assessment at a meeting of the Board to be held in The City of New York, Borough of Manhattan, in the City Hall, on Friday, February 16, 1917, at 10.30 o'clock a. m., and that at the same time and place a public hearing thereon will then and there be had.

Resolved, That the Secretary of this Board cause these resolutions and a notice to all persons



2. Area designated as Zone B, to bear 12.0 per cent. of the entire cost and expense. Beginning at a point on the eastern line of Union avenue midway between TenEyck street and Tappan street and running thence eastwardly along the line midway between TenEyck street and Tappan street to a point distant 100 feet easterly from the eastern line of Union avenue, the said distance being measured at right angles to Union avenue; thence southwardly and parallel with

3. Area designated as Zone C; to bear 36.7 per cent. of the entire cost and expense. Beginning at a point on the southerly line of Broadway where it is intersected by a line midway between Driggs avenue and Koebeling street and extending easterly to the southerly line of Driggs avenue, as this street is laid out north of Broadway to a line midway between South 4th street and South 4th street; thence eastward along the said line midway between South 4th street and South 4th street to a line midway between Koebeling street and Havemeyer street; thence northward along the said line midway between Koebeling street and Havemeyer street to a line midway between Hope street and Grand street; thence eastward along the said line midway between Hope street and Grand street to a line midway between Havemeyer street and Marcy avenue; thence northward along the said line midway between Havemeyer street and Marcy avenue and along the prolongation of the said line midway between Hope street and Grand street to a point distant from the southerly line of Metropolitan avenue, the said distance being measured at right angles to Metropolitan avenue; thence eastward and parallel with Metropolitan avenue to the southerly line of Grand street; thence easterly along the southerly line of Grand street to the southerly line of Havemeyer street; the said distance being measured at right angles to Havemeyer street; thence northeastwardly and parallel with Havemeyer street to the prolongation of the said line midway between Hope street and Jackson street; thence eastwardly along the said line midway between Withers street and Jackson street and along the prolongation of the said line to a line midway between Lorimer street and Grand street; thence eastwardly along the said line midway between Lorimer street and Grand street and Leonard street to a line midway between Jackson street and Skillman avenue; thence eastwardly along the said line midway between Jackson street and Skillman avenue to a line midway between Leonard street and Manhattan avenue; thence southwardly along the said line midway between Leonard street and Manhattan avenue to a line midway between Skillman avenue and Weybels street; thence eastwardly along the said line midway between Weybels street and Skillman avenue to a line midway between Manhattan avenue and Graham avenue; thence southwardly along the said line midway between Man-

Resolved, That the Board hereby gives notice that the proportion of the cost and expense of such proceedings to be levied upon the Borough of Brooklyn is to be placed and collected with the taxes upon the real property in said Borough becoming due and payable in the year in which such cost and expense shall have been determined and determined, provided that such cost and expense shall be levied upon the real property included with the taxes on the real property included in the Borough in the same year; and if not determined in time, the same is to be levied and collected with the taxes of the succeeding year.

**MONDAY, FEBRUARY 19, 1917,**  
FOR FURNISHING AND DELIVERING  
CLEANING MATERIALS AND COMPOUNDS



The time for the performance of the contract is on or before June 30, 1917.

The amount of security required is thirty (30) per cent. of the contract amount awarded. No bid will be considered unless it is accompanied by a deposit. Such deposit shall be in an amount not less than one and one-half (1½) per cent. of the total amount of the bid.

The bidder will state the price per unit, as called for in the schedules of quantities and prices, by which the bids will be tested. The extensions must be made and footed up, as the bids will be read from the total and awards, if made, made to the lowest bidder on each item or class, as stated in the schedules.

Bids must be submitted in duplicate, each copy in a separate envelope. No bid will be accepted unless this provision is complied with.

Blank forms and further information may be obtained at the office of the Central Purchase Committee, 12th floor, Municipal Building, Manhattan.

DEPARTMENT OF HEALTH, HAVEN EMERSON, M. D., Commissioner. \$6.19  
See General Instructions to Bidders on last page, last column, of the "City Record," except for the address of the office for receiving and opening bids.

SEALED BIDS WILL BE RECEIVED BY the Board of Health of the Department of Health, Centre and Walker sts., Manhattan, until 10.30 a. m.

FRIDAY, FEBRUARY 9, 1917.  
FOR FURNISHING AND DELIVERING

### SUPREME COURT—FIRST DEPARTMENT.

#### Filing Preliminary Abstracts.

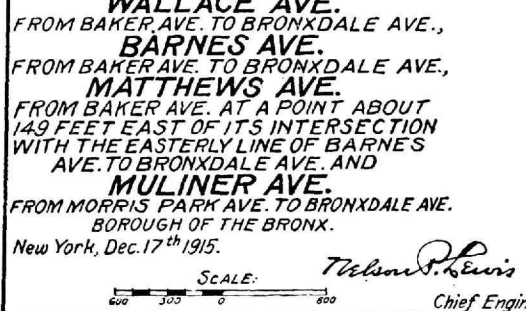
In the Matter of the Application of The City of New York, relative to acquiring title, wherever the same has not been heretofore acquired for the same purpose in fee, to the lands, tenements and hereditaments required for the opening and extending of WALLACE AVENUE, from Baker avenue to Bear Swamp road; BARNES AVENUE, from Baker avenue to Bear Swamp road; MATTHEWS AVENUE, from Baker avenue to a point about 149 feet east of its intersection with the easterly line of Barnes avenue; Bear Swamp road; and MULINER AVENUE, from Morris Park avenue to Bear Swamp road, in the 24th Ward, Borough of The Bronx, City of New York.

NOTICE IS HEREBY GIVEN TO ALL PERSONS interested in the above-entitled proceeding, and to the owner or owners, occupant or occupants of all houses and lots and improved and unimproved lands affected thereby, and to all others whom it may concern, to wit:

First.—That the undersigned, Commissioners of Estimate and Apportionment, have completed their supplemental and amended estimate of damage, and that all persons interested in this proceeding, or in any of the lands, tenements and hereditaments and premises affected thereby, having any objection thereto, do file their said objections in writing, duly verified, with them at their office, Room 1557, 15th floor, Municipal Building, Chambers and Centre streets, in the Borough of Manhattan, in the City of New York, on or before the 21st day of February, 1917, at 11 o'clock a. m.

Second.—That the undersigned, Commissioner of Assessment, has completed his supplemental and amended estimate of benefit and that all persons interested in this proceeding, or in any of the lands, tenements and hereditaments and premises affected thereby, having any objection thereto, do file their said objections in writing, duly verified, with him at his office, Room 1557, 15th floor, Municipal Building, Chambers and Centre streets, in the Borough of Manhattan, in the City of New York, on or before the 21st day of February, 1917, at 11 o'clock a. m.

Third.—That the Commissioner of Assessment has assessed any or all such lands, tenements and hereditaments and premises as are within the area of assessment fixed and prescribed as the amended area of assessment for benefit by the Board of Estimate and Apportionment on the 27th day of July, 1916, and that the said area of assessment includes all those lands, tenements and hereditaments and premises situate and being in the Borough of The Bronx, in the City of New York, which, taken together, is shown on the following diagram:



Fourth.—That the abstracts of said supplemental and amended estimate of damage and said supplemental and amended assessment for benefit, together with the damage and benefit maps, and also all the affidavits, estimates, proofs and other documents used by the Commissioners of Estimate and Apportionment, and by the Commissioner of Assessment, in making the same, have been deposited in the Bureau of Street Openings in the Law Department of The City of New York, Room 1529, 15th floor, Municipal Building, Chambers and Centre streets, in the Borough of Manhattan, in said City, there to remain until the 26th day of February, 1917.

Fifth.—That, provided there be no objections filed to either of said supplemental and amended abstracts, the reports as to awards and as to assessments for benefit hereinafter presented for confirmation to the Supreme Court of the State of New York, First Department, at a Special Term thereof, Part III, to be held in the County

#### Filing Bills of Costs.

In the Matter of the Application of The City of New York, relative to acquiring title, wherever the same has not been heretofore acquired for the same purpose in fee, to the lands, tenements and hereditaments required for the opening and extending of YATES AVENUE, from Sackett avenue to Pelham Parkway South, in the 24th Ward, Borough of The Bronx, City of New York.

NOTICE IS HEREBY GIVEN THAT THE bill of costs, charges and expenses incurred by reason of the proceedings in the above-entitled matter will be presented for taxation to one of the Justices of the Supreme Court of the State

### SUPREME COURT—SECOND DEPARTMENT.

#### Application to Amend Proceedings.

In the Matter of the Application of The City of New York, relative to amending its application heretofore made in the Matter of the Application of The City of New York, relative to acquiring title wherever the same has not been heretofore acquired for the same purpose in fee to the lands, tenements and hereditaments required for the opening and extending of WHITLOCK AVENUE, from Brown place to Calamus avenue, in the Second Ward, Borough of Queens, City of New York, so as to exclude therefrom the section of Whitlock avenue between Nassau avenue and Division

ICE, AS REQUIRED, TO THE HOSPITALS, LABORATORIES, DAY CAMPS, INFANTS' MILK STATIONS AND OFFICE BUILDINGS OF THE DEPARTMENT OF HEALTH, IN THE VARIOUS BOROUGHES OF THE CITY OF NEW YORK, FROM FEB. 9, 1917, TO DEC. 31, 1917.

The time of the performance of the contract is from Feb. 9, 1917, to Dec. 31, 1917. The amount of security required is thirty (30) per cent. of the amount of the bid or estimate.

No bid will be considered unless it is accompanied by a deposit. Such deposit shall be in an amount not less than one and one-half (1½) per cent. of the total amount of the bid.

The bidder will state the price per pound, or other designated unit, by which the bids will be tested. The extensions must be made and footed up, as the bids will be read from the total and awards, if made, it made, made to the lowest bidder on each item or class, as stated in the specifications.

Bids must be submitted in duplicate, each in a separate envelope. No bid will be accepted unless this provision is complied with.

Blank forms for the above and further information may be obtained at the office of the Chief Clerk, Department of Health, Centre and Walker sts., Manhattan.

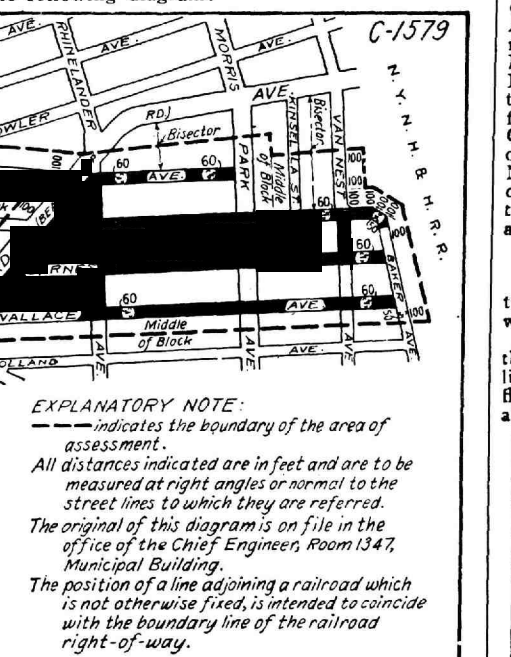
HAVEN EMERSON, M. D., President; A. E. Sauer, M. D., Secretary. \$29.69

See General Instructions to Bidders on last page, last column, of the "City Record."

1557, 15th floor, Municipal Building, Chambers and Centre streets, in the Borough of Manhattan, in the City of New York, on or before the 21st day of February, 1917, and that the said Commissioners will hear parties so objecting, and for that purpose will be in attendance at their said office on the 26th day of February, 1917, at 11 o'clock a. m.

Second.—That the undersigned, Commissioner of Assessment, has completed his supplemental and amended estimate of benefit and that all persons interested in this proceeding, or in any of the lands, tenements and hereditaments and premises affected thereby, having any objection thereto, do file their said objections in writing, duly verified, with him at his office, Room 1557, 15th floor, Municipal Building, Chambers and Centre streets, in the Borough of Manhattan, in the City of New York, on or before the 21st day of February, 1917, at 11 o'clock a. m.

Third.—That the Commissioner of Assessment has assessed any or all such lands, tenements and hereditaments and premises as are within the area of assessment fixed and prescribed as the amended area of assessment for benefit by the Board of Estimate and Apportionment on the 27th day of July, 1916, and that the said area of assessment includes all those lands, tenements and hereditaments and premises situate and being in the Borough of The Bronx, in the City of New York, which, taken together, is shown on the following diagram:



Court House in the Borough of Manhattan, in the City of New York, on or before the 10th day of May, 1917, at the opening of the Court on that day.

Sixth.—In case, however, objections are filed to the foregoing supplemental and amended abstracts of estimate and assessment, or to either of them, the motion to confirm the reports as to awards and as to assessments shall stand adjourned to the date to be hereafter specified in the notice provided in such cases to be given in relation to filing the final reports, pursuant to Sections 981 and 984 of the Greater New York Charter, as amended by Chapter 658 of the Laws of 1906.

Dated, New York, January 26, 1917.

EDWARD D. DOWLING, Chairman; RALPH WEIL, FRANCIS P. KENNEY, Commissioners of Estimate; EDWARD D. DOWLING, Commissioner of Assessment.

JOEL J. SQUIER, Clerk. \$1.19

of New York, First Department, at a Special Term thereof, Part I, to be held at the County Court House in the Borough of Bronx, in the City of New York, on the 14th day of February, 1917, at 10 o'clock in the forenoon of that day, or as soon thereafter as Counsel can be heard thereon; and that the said bill of costs, charges and expenses has been deposited in the Office of the Clerk of the County of Bronx, there to remain for and during the space of ten days, as required by law.

Dated, New York, January 29, 1917.

JOSEPH I. BERRY, JAMES T. BUNT, JOHN I. BRADY, Jr., Commissioners of Estimate; JOSEPH I. BERRY, Commissioner of Assessment.

JOEL J. SQUIER, Clerk. \$31.10

avenue, and so as to conform to a map or plan adopted by the Board of Estimate and Apportionment April 28, 1916, and approved by the Mayor on May 17, 1916, in which the lines of Whitlock avenue have been deflected southwardly, and in the block between the former location of Whitlock avenue, has been laid out, this being given an outlet through Donnell place into Dyson street; the proceeding as now amended providing for the acquisition of title to the following streets as the same are now laid out upon the map or plan of The City of New York: Whitlock avenue, from Brown place to Mazeau street; Everest street, from Ness street to Donnell place; Donnell place, from Everest street to Dyson street;

Homans avenue, from Division avenue to Bloomfield street.

PURSUANT TO THE STATUTES IN SUCH cases made and provided, notice is hereby given that an application will be made to the Supreme Court of the State of New York, Second Judicial District, at a Special Term for the hearing of motions held in and for the County of Kings at the County Court-house in the Borough of Brooklyn, in the City of New York, on 20th day of February, 1917, at the opening of the Court on that day, or as soon thereafter as Counsel can be heard thereon, for an order amending the proceeding entitled "In the Matter of the Application of The City of New York, relative to acquiring title wherever the same has not been heretofore acquired for the same purpose in fee, to the lands, tenements and hereditaments required for the opening and extending of Whitlock avenue, from Brown place to Mazeau street, in the Second Ward, Borough of Queens, City of New York," and the petition and order appointing Commissioners of Estimate and a Commissioner of Assessment in the above entitled proceeding, heretofore duly entered and filed in the office of the Clerk of the County of Queens, on the 17th day of January, 1913, so as to exclude therefrom the section of Whitlock avenue between Nassau avenue and Division avenue, and so as to conform to a map or plan adopted by the Board of Estimate and Apportionment April 28, 1916, and approved by the Mayor on May 17, 1916, in which the lines of Whitlock avenue have been deflected southwardly, and in the block between the former location of Nagy street and Ward street, an old street, approximately coinciding with the former location of Whitlock avenue, has been laid out, this being given an outlet through Donnell place into Dyson street; the proceeding as now amended providing for the acquisition of title to the following streets as the same are now laid out upon the map or plan of The City of New York: Whitlock avenue, from Brown place to Mazeau street; Everest street, from Ness street to Donnell place; Donnell place, from Everest street to Dyson street; Homans avenue, from Division avenue to Bloomfield street.

Whitlock avenue, extending from Brown place to Mazeau street; Everest street, extending from Ness street to Donnell place; Donnell place, extending from Everest street to Dyson street, and Homans avenue, extending from Division avenue to Bloomfield street, in the Second Ward, Borough of Queens, City of New York, is laid down upon Section 27 of the Final Maps of the Borough of Queens, approved by the Board of Estimate and Apportionment December 17, 1909, by the Mayor December 22, 1909, copies of which were filed at the office of the President of the Borough of Queens February 5, 1910, at the office of the County Clerk of Queens County at Jamaica February 3, 1910, and at the office of the Corporation Counsel of the City of New York February 3, 1910; and upon Section 17 of the Final Maps of the Borough of Queens, approved by the Board of Estimate and Apportionment June 26, 1908, by the Mayor August 5, 1908, copies of which were filed at the office of the President of the Borough of Queens September 11, 1908, at the office of the County Clerk of Queens County at Jamaica October 14, 1908, and at the office of the Corporation Counsel of the City of New York August 19, 1908, as amended by map of the territory bounded by Grand street, Nagy street, Nassau avenue, etc., approved by the Board of Estimate and Apportionment April 28, 1916, by the Mayor May 17, 1916, copies of which were filed at the office of the County Clerk of Queens County at Jamaica September 18, 1916, at the office of the Corporation Counsel of the City of New York September 18, 1916, and at the office of the President of the Borough of Queens September 19, 1916, and is bounded and described as follows:

WHITLOCK AVENUE.

Parcel "A."

Beginning at a point formed by the intersection of the southerly line of Whitlock avenue with the easterly line of Brown place.

Running thence northerly 4.32 feet along the easterly line of Brown place to the easterly line of old Juniper avenue; thence northerly, deflecting to the left 4° 09' 14", for 47.58 feet along the easterly line of old Juniper avenue to

the northerly line of Whitlock avenue; thence easterly, deflecting to the right 74° 50' 29", for 633.76 feet along the northerly line of Whitlock avenue to the westerly line of Firth avenue; thence easterly, deflecting to the left 3° 52' 08", for 75.13 feet along the northerly line of Whitlock avenue to the easterly line of Firth avenue; thence easterly, deflecting to the right 3° 20' 53", for 315 feet along the northerly line of Whitlock avenue; thence easterly, deflecting to the right 7° 23' 30", for 646.92 feet along the northerly line of Whitlock avenue to the westerly line of Maiden Lane (Mazeau street); thence southerly, deflecting to the right 111° 58' 33", for 64.70 feet along the westerly line of Maiden Lane to the southerly line of Whitlock avenue; thence westerly, deflecting to the right 68° 01' 27", for 618.83 feet along the southerly line of Whitlock avenue; thence westerly, deflecting to the left 7° 23' 30", for 311.09 feet along the southerly line of Whitlock avenue to the easterly line of Firth avenue; thence westerly, deflecting to the right 4° 16' 41", for 75.21 feet along the southerly line of Whitlock avenue to the westerly line of Firth avenue; thence westerly for 648.11 feet along the southerly line of Whitlock avenue to the easterly line of Brown place, the point or place of beginning.

EVEREST STREET—DONNELL PLACE.

Parcel "B."

Beginning at a point formed by the intersection of the northerly line of Everest street with the easterly line of Ness street.

Running thence easterly for 176.58 feet along the northerly line of Everest street to the westerly line of Everest street; thence northerly, deflecting to the left 59° 38' 43", for 46.35 feet along the westerly line of Everest street; thence northerly, deflecting to the left 30° 21' 17", for 83.80 feet along the westerly line of Everest street to the northerly line of Donnell place; thence easterly, deflecting to the right 90°, for 57.72 feet along the northerly line of Donnell place to the easterly line of Everest street; thence easterly, deflecting to the right 30° 21' 17", for 185.21 feet along the northerly line of Donnell place to the westerly line of Dyson street; thence southerly, deflecting to the right 90°, for 50 feet along the westerly line of Dyson street to the southerly line of Donnell place; thence westerly, deflecting to the right 90°, for 132.07 feet along the southerly line of Donnell place to the easterly line of Everest street; thence southerly, deflecting to the left 90°, for 132.23 feet along the easterly line of Everest street to the southerly line of Everest street; thence westerly, deflecting to the right 59° 38' 43", for 215.46 feet along the southerly line of Everest street to the easterly line of Ness street; thence northerly for 60.17 feet along the easterly line of Ness street to the northerly line of Everest street, the point or place of beginning.

HOMANS AVENUE.

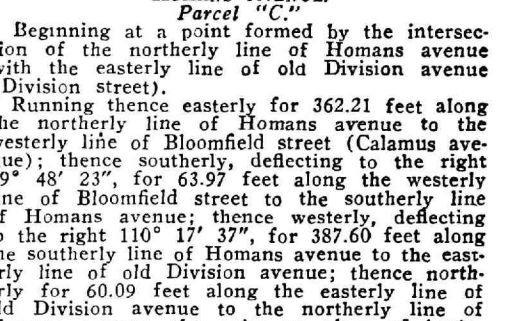
Parcel "C."

Beginning at a point formed by the intersection of the northerly line of Homans avenue with the easterly line of old Division avenue (Division street).

Running thence easterly for 362.21 feet along the northerly line of Homans avenue to the westerly line of Bloomfield street (Calamus avenue); thence southerly, deflecting to the right 69° 48' 23", for 63.97 feet along the westerly line of Bloomfield street to the southerly line of Homans avenue; thence westerly, deflecting to the right 110° 17' 37", for 387.60 feet along the southerly line of Homans avenue to the easterly line of old Division avenue; thence northerly, for 60.09 feet along the easterly line of old Division avenue to the northerly line of Homans avenue, the point or place of beginning.

The property affected by the above proceeding is located in Blocks Nos. 2009, 2010, 2012 to 2015, inclusive, 2910 to 2916, inclusive, 2965 to 2969, inclusive, and 2949 to 2950, inclusive, of the Land Map of The City of New York, Borough of Queens.

The Board of Estimate and Apportionment, by a resolution adopted on the 23d day of June, 1916, duly determined that the area of assessment for benefit in this amended proceeding be fixed and determined to be as shown on the following diagram:

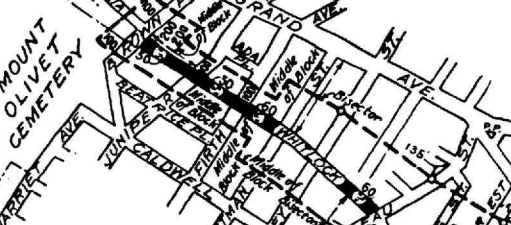


EXPLANATORY NOTE:  
— indicates the boundary of the area of assessment.  
o indicates the position of angle points which are not otherwise clearly fixed.  
All distances indicated are in feet and are to be measured at right angles or normal to the street lines to which they are referred.  
The position of a line adjoining a railroad which is not otherwise fixed, is intended to coincide with the boundary line of the railroad right-of-way.  
The original of this diagram is on file in the Office of the Chief Engineer, Room 1347, Municipal Building.

EXPLANATORY NOTE:  
— indicates the boundary of the area of assessment.  
o indicates the position of angle points which are not otherwise clearly fixed.  
All distances indicated are in feet and are to be measured at right angles or normal to the street lines to which they are referred.  
The position of a line adjoining a railroad which is not otherwise fixed, is intended to coincide with the boundary line of the railroad right-of-way.  
The original of this diagram is on file in the Office of the Chief Engineer, Room 1347, Municipal Building.

Beginning at a point formed by the intersection of the southerly line of Whitlock avenue with the easterly line of Brown place.

Running thence northerly 4.32 feet along the easterly line of Brown place to the easterly line of old Juniper avenue; thence northerly, deflecting to the left 4° 09' 14", for 47.58 feet along the easterly line of old Juniper avenue to



EXPLANATORY NOTE:  
— indicates the boundary of the area of assessment.  
o indicates the position of angle points which are not otherwise clearly fixed.  
All distances indicated are in feet and are to be measured at right angles or normal to the street lines to which they are referred.  
The position of a line adjoining a railroad which is not otherwise fixed, is intended to coincide with the boundary line of the railroad right-of-way.  
The original of this diagram is on file in the Office of the Chief Engineer, Room 1347, Municipal Building.

EXPLANATORY NOTE:  
— indicates the boundary of the area of assessment.  
o indicates the position of angle points which are not otherwise clearly fixed.  
All distances indicated are in feet and are to be measured at right angles or normal to the street lines to which they are referred.  
The position of a line adjoining a railroad which is not otherwise fixed, is intended to coincide with the boundary line of the railroad right-of-way.  
The original of this diagram is on file in the Office of the Chief Engineer, Room 1347, Municipal Building.

EXPLANATORY NOTE:  
— indicates the boundary of the area of assessment.  
o indicates the position of angle points which are not otherwise clearly fixed.  
All distances indicated are in feet and are to be measured at right angles or normal to the street lines to which they are referred.  
The position of a line adjoining a railroad which is not otherwise fixed, is intended to coincide with the boundary line of the railroad right-of-way.  
The original of this diagram is on file in the Office of the Chief Engineer, Room 1347, Municipal Building.

EXPLANATORY NOTE:  
— indicates the boundary of the area of assessment.  
o indicates the position of angle points which are not otherwise clearly fixed.  
All distances indicated are in feet and are to be measured at right angles or normal to the street lines to which they are referred.  
The position of a line adjoining a railroad which is not otherwise fixed, is intended to coincide with the boundary line of the railroad right-of-way.  
The original of this diagram is on file in the Office of the Chief Engineer, Room 1347, Municipal Building.

EXPLANATORY NOTE:  
— indicates the boundary of the area of assessment.  
o indicates the position of angle points which are not otherwise clearly fixed.  
All distances indicated are in feet and are to be measured at right angles or normal to the street lines to which they are referred.  
The position of a line adjoining a railroad which is not otherwise fixed, is intended to coincide with the boundary line of the railroad right-of-way.  
The original of this diagram is on file in the Office of the Chief Engineer, Room 1347, Municipal Building.

EXPLANATORY NOTE:  
— indicates the boundary of the area of assessment.  
o indicates the position of angle points which are not otherwise clearly fixed.  
All distances indicated are in feet and are to be measured at right angles or normal to the street lines to which they are referred.  
The position of a line adjoining a railroad which is not otherwise fixed, is intended to coincide with the boundary line of the railroad right-of-way.  
The original of this diagram is on file in the Office of the Chief Engineer, Room 1347, Municipal Building.

EXPLANATORY NOTE:  
— indicates the boundary of the area of assessment.  
o indicates the position of angle points which are not otherwise clearly fixed.  
All distances indicated are in feet and are to be measured at right angles or normal to the street lines to which they are referred.  
The position of a line adjoining a railroad which is not otherwise fixed, is intended to coincide with the boundary line of the railroad right-of-way.  
The original of this diagram is on file in the Office of the Chief Engineer, Room 1347, Municipal Building.

EXPLANATORY NOTE:  
— indicates the boundary of the area of assessment.  
o indicates the position of angle points which are not otherwise clearly fixed.  
All distances indicated are in feet and are to be measured at right angles or normal to the street lines to which they are referred.  
The position of a line adjoining a railroad which is not otherwise fixed, is intended to coincide with the boundary line of the railroad right-of-way.  
The original of this diagram is on file in the Office of the Chief Engineer, Room 1347, Municipal Building.

EXPLANATORY NOTE:  
— indicates the boundary of the area of assessment.  
o indicates the position of angle points which are not otherwise clearly fixed.  
All distances indicated are in feet and are to be measured at right angles or normal to the street lines to which they are referred.  
The position of a line adjoining a railroad which is not otherwise fixed, is intended to coincide with the boundary line of the railroad right-of-way.  
The original of this diagram is on file in the Office of the Chief Engineer, Room 1347, Municipal Building.

EXPLANATORY NOTE:  
— indicates the boundary of the area of assessment.  
o indicates the position of angle points which are not otherwise clearly fixed.  
All distances indicated are in feet and are to be measured at right angles or normal to the street lines to which they are referred.  
The position of a line adjoining a railroad which is not otherwise fixed, is intended to coincide with the boundary line of the railroad right-of-way.  
The original of this diagram is on file in the Office of the Chief Engineer, Room 1347, Municipal Building.

EXPLANATORY NOTE:  
— indicates the boundary of the area of assessment.  
o indicates the position of angle points which are not otherwise clearly fixed.  
All distances indicated are in feet and are to be measured at right angles or normal to the street lines to which they are referred.  
The position of a line adjoining a railroad which is not otherwise fixed, is intended to coincide with the boundary line of the railroad right-of-way.  
The original of this diagram is on file in the Office of the Chief Engineer, Room 1347, Municipal Building.

EXPLANATORY NOTE:  
— indicates the boundary of the area of assessment.  
o indicates the position of angle points which are not otherwise clearly fixed.  
All distances indicated are in feet and are to be measured at right angles or normal to the street lines to which they are referred.  
The position of a line adjoining a railroad which is not otherwise fixed, is intended to coincide with the boundary line of the railroad right-of-way.  
The original of this diagram is on file in the Office of the Chief Engineer, Room 1347, Municipal Building.

EXPLANATORY NOTE:  
— indicates the boundary of the area of assessment.  
o indicates the position of angle points which are not otherwise clearly fixed.  
All distances indicated are in feet and are to be measured at right angles or normal to the street lines to which they are referred.  
The position of a line adjoining a railroad which is not otherwise fixed, is intended to coincide with the boundary line of the railroad right-of-way.  
The original of this diagram is on file in the Office of the Chief Engineer, Room 1347, Municipal Building.

EXPLANATORY NOTE:  
— indicates the boundary of the area of assessment.  
o indicates the position of angle points which are not otherwise clearly fixed.  
All distances indicated are in feet and are to be measured at right angles or normal to the street lines to which they are referred.  
The position of a line adjoining a railroad which is not otherwise fixed, is intended to coincide with the boundary line of the railroad right-of-way.  
The original of this diagram is on file in the Office of the Chief Engineer, Room 1347, Municipal Building.

EXPLANATORY NOTE:  
— indicates the boundary of the area of assessment.  
o indicates the position of angle points which are not otherwise clearly fixed.  
All distances indicated are in feet and are to be measured at right angles or normal to the street lines to which they are referred.  
The position of a line adjoining a railroad which is not otherwise fixed, is intended to coincide with the boundary line of the railroad right-of-way.  
The original of this diagram is on file in the Office of the Chief Engineer, Room 1347, Municipal Building.

EXPLANATORY NOTE:  
— indicates the boundary of the area of assessment.  
o indicates the position of angle points which are not otherwise clearly fixed.  
All distances indicated are in feet and are to be measured at right angles or normal to the street lines to which they are referred.  
The position of a line adjoining a railroad which is not otherwise fixed, is intended to coincide with the boundary line of the railroad right-of-way.  
The original of this diagram is on file in the Office of the Chief Engineer, Room 1347, Municipal Building.

EXPLANATORY NOTE:  
— indicates the boundary of the area of assessment.  
o indicates the position of angle points which are not otherwise clearly fixed.  
All distances indicated are in feet and are to be measured at right angles or normal to the street lines to which they are referred.  
The position of a line adjoining a railroad which is not otherwise fixed, is intended to coincide with the boundary line of the railroad right-of-way.  
The original of this diagram is on file in the Office of the Chief Engineer, Room 1347, Municipal Building.

EXPLANATORY NOTE:  
— indicates the boundary of the area of assessment.  
o indicates the position of angle points which are not otherwise clearly fixed.  
All distances indicated are in feet and are to be measured at right angles or normal to the street lines to which they are referred.  
The position of a line adjoining a railroad which is not otherwise fixed, is intended to coincide with the boundary line of the railroad right-of-way.  
The original of this diagram is on file in the Office of the Chief Engineer, Room 1347, Municipal Building.

EXPLANATORY NOTE:  
— indicates the boundary of the area of assessment.  
o indicates the position of angle points which are not otherwise clearly fixed.  
All distances indicated are in feet and are to be measured at right angles or normal to the street lines to which they are referred.  
The position of a line adjoining a railroad which is not otherwise fixed, is intended to coincide with the boundary line of the railroad right-of-way.  
The original of this diagram is on file in the Office of the Chief Engineer, Room 1347, Municipal Building.

EXPLANATORY NOTE:  
— indicates the boundary of the area of assessment.  
o indicates the position of angle points which are not otherwise clearly fixed.  
All distances indicated are in feet and are to be measured at right angles or normal to the street lines to which they are referred.  
The position of a line adjoining a railroad which is not otherwise fixed, is intended to coincide with the boundary line of the railroad right-of-way.  
The original of this diagram is on file in the Office of the Chief Engineer, Room 1347, Municipal Building.

EXPLANATORY NOTE:  
— indicates the boundary of the area of assessment.  
o indicates the position of angle points which are not otherwise clearly fixed.  
All distances indicated are in feet and are to be measured at right angles or normal to the street lines to which they are referred.  
The position of a line adjoining a railroad which is not otherwise fixed, is intended to coincide with the boundary line of the railroad right-of-way.  
The original of this diagram is on file in the Office of the Chief Engineer, Room 1347, Municipal Building.

EXPLANATORY NOTE:  
— indicates the boundary of the area of assessment.  
o indicates the position of angle points which are not otherwise clearly fixed.  
All distances indicated are in feet and are to be measured at right angles or normal to the street lines to which they are referred.  
The position of a line adjoining a railroad which is not otherwise fixed, is intended to coincide with the boundary



erly, deflecting to the right 38° 11' 18" for 2,867.59 feet along the northerly line of Gleane street to the northwesterly line of old Kingsland avenue (Ludlow avenue); thence southwesterly, deflecting to the right 128° 15' 00" for 63.67 feet along the northwesterly line of old Kingsland avenue (Ludlow avenue) to the southerly line of Gleane street; thence westerly for 2,830.95 feet along the southerly line of Gleane street, to the easterly line of old Baxter avenue, the point or place of beginning.

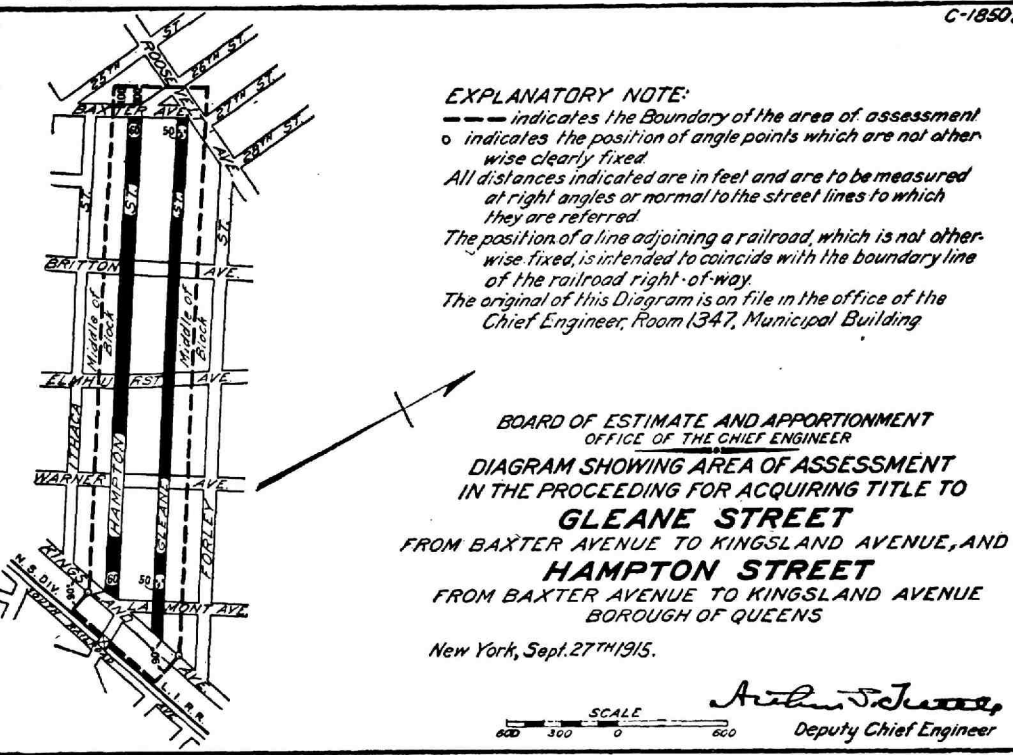
**HAMPTON STREET.**  
Beginning at a point formed by the intersection of the southerly line of Hampton street with the easterly line of old Baxter avenue, distant 4.37 feet, measured on the southerly line of Hampton street from the easterly line of new Baxter avenue; thence northerly for 60.08 feet along the easterly line of old Baxter avenue to the northerly line of Hampton street; thence easterly, deflecting to the right 92° 57' 14" for 2,662.55 feet along the northerly line of Hampton street to the northwesterly line of old Kingsland avenue (Ludlow avenue); thence southwesterly, deflecting to the right 128° 15' 00" for 76.40 feet along the northwesterly line of old Kingsland avenue (Ludlow avenue) to the southerly line of Hampton street; thence westerly for 2,612.55 feet along the southerly line of Hampton street to the easterly line of old Baxter avenue, the point or place of beginning.

The property affected by the above proceeding is located in Blocks Nos. 3243 to 3253, inclusive, 3238, 3241 and 3242 of the Land Map of The City of New York, Borough of Queens.

Gleane street, extending from Baxter avenue to Kingsland avenue, and Hampton street, extending from Baxter avenue to Kingsland avenue,

in the Second Ward, Borough of Queens, City of New York, are laid down upon Final Map, Section 19, approved by the Board of Estimate and Apportionment, June 17, 1910, by the Mayor June 24, 1910, copies of which were filed at the office of the President of the Borough of Queens August 23, 1910, at the office of the County Clerk of Queens County at Jamaica August 23, 1910, and at the office of the Corporation Counsel of The City of New York October 24, 1910, and upon Final Map, Section 26, approved by the Board of Estimate and Apportionment, May 20, 1910, by the Mayor May 25, 1910, copies of which were filed at the office of the President of the Borough of Queens August 23, 1910, at the office of the County Clerk of Queens County at Jamaica August 23, 1910, and at the office of the Corporation Counsel of The City of New York October 24, 1910, as amended by Alteration Map 302, changing the street lines and grades in the territory bounded by Baxter avenue, originally 37th street, Hunt street, Junction avenue, etc., dated June 19, 1913, approved by the Board of Estimate and Apportionment March 13, 1914, by the Mayor March 25, 1914, copies of which were filed at the office of the County Clerk of Queens County at Jamaica July 24, 1914, at the office of the President of the Borough of Queens July 27, 1914, and at the office of the Corporation Counsel of The City of New York July 23, 1914.

The Board of Estimate and Apportionment by a resolution adopted on the 17th day of November, 1916, determined that the whole cost and expense of this proceeding shall be assessed upon the property deemed to be benefited thereby, and that the area of assessment for benefit in this proceeding be fixed and determined to be as shown on the following diagram:



Dated, New York, February 7, 1917.  
LAMAR HARDY, Corporation Counsel, Mu-

#### Filing Final Reports.

In the Matter of the Application of The City of New York, relative to acquiring title, wherever the same has not been heretofore acquired for the same purpose in fee, to the lands and premises required for opening and extending of PALMETTO STREET, from Onderdonk avenue to Fresh Pond road; WOODBINE STREET, from Myrtle avenue to Fresh Pond road, and MADISON STREET, from Wyckoff avenue to Fresh Pond road, in the 2nd Ward, Borough of Queens, City of New York.

**NOTICE IS HEREBY GIVEN THAT THE** supplemental and amended final reports of the Commissioners of Estimate and of the Commissioner of Assessment in the above entitled matter will be presented for confirmation to the Supreme Court of the State of New York, Second Department, at a Trial Term thereof, Part I, to be held in the Queens County Court House, Long Island City, in the Borough of Queens, in The City of New York, on the 14th day of February, 1917, at 10 o'clock in the forenoon of that day; and that the said final reports have been deposited in the Office of the Clerk of the County of Queens, there to remain for and during the space of five days, as required by law.

Dated, New York, February 6, 1917.  
WILLIAM W. GILLEN, LUKE OTTEN, JOSEPH W. SAVAGE, Commissioners of Estimate; WILLIAM W. GILLEN, Commissioner of Assessment.

**WALTER C. SHEPPARD, Clerk.** f6,10

In the Matter of the Application of The City of New York, relative to acquiring title in fee to the lands, tenements and hereditaments required for the purpose of opening and extending WEST 24TH STREET, from Neptune avenue to Surf avenue, excluding the right-of-way of the New York and Coney Island Railroad; WEST 25TH STREET, from Neptune avenue to the mean high-water line of the Atlantic Ocean, excluding the right of way of the N. Y. & Coney Island R. R. and WEST 23RD STREET, from the southerly limit of the land heretofore acquired to the mean high-water line of the Atlantic Ocean, in the 31st Ward of the Borough of Brooklyn, The City of New York.

**NOTICE IS HEREBY GIVEN THAT THE** final report of the Commissioners of Estimate and Commissioner of Assessment in the above entitled matter will be presented for confirmation to the Supreme Court of the State of New York, Second Department, at a Special Term thereof to be held in the County Court House in the Borough of Brooklyn, City of New York, on the 13th day of February, 1917, at 10 o'clock in the forenoon of that day; and that the said final report has been deposited in the office of the Clerk of the County of Kings there to remain for and during the space of five days, as required by law.

Dated, New York, February 6, 1917.  
LORING M. BLACK, JR., FRANCIS S. McDIVITT, WILLIAM H. TAYLOR, Commissioners of Estimate; LORING M. BLACK, JR., Commissioner of Assessment.

**ANDREW C. TROY, Clerk.** f6,10

#### Notice to File Claims.

In the Matter of the Application of The City of New York, relative to acquiring title, wherever the same has not been heretofore acquired for the same purpose in fee, to the real property required for the opening and extending of ANDERSON STREET, between Pennsylvania avenue and Maryland avenue, in the Fourth Ward, Borough of Richmond, City of New York.

**NOTICE IS HEREBY GIVEN, THAT BY AN** order of the Supreme Court of the State of New York, Second Judicial District, dated

January 18, 1917, and duly entered and filed in the office of the Clerk of the County of Richmond on January 25th, 1917, the application of The City of New York to have the compensation which should justly be made to the respective owners of the real property proposed to be taken in the above entitled proceeding ascertained and determined by the Supreme Court without a jury, was granted.

**NOTICE IS FURTHER GIVEN, THAT, PURSUANT** to Section 1030 of the Greater New York Charter, as amended by Chapter 606 of the Laws of 1915, the map or survey of the land to be acquired in this proceeding has been duly filed in the office of the Clerk of the County of Richmond, and each and every party and person interested in the real property proposed to be taken for the opening and extending of Anderson street, between Pennsylvania avenue and Maryland avenue, in the Fourth Ward, Borough of Richmond, City of New York, having any claim or demand on account thereof, is hereby required to file his claim, duly verified, describing the real property which the claimant owns or in which he is interested, and his postoffice address, with the Clerk of the County of Richmond on or before the 16th day of February, 1917, and to serve on the Corporation Counsel of The City of New York, at his office, Room 1557, Fifteenth Floor, Municipal Building, Borough of Manhattan, City of New York, on or before the 16th day of February, 1917, a copy of such verified claim.

Dated, New York, February 3, 1917.  
LAMAR HARDY, Corporation Counsel, Municipal Building, Borough of Manhattan, City of New York. f3,15

In the Matter of the Application of The City of New York, relative to acquiring title, wherever the same has not been heretofore acquired for the same purpose in fee to an easement for sewer purposes in a parcel of land ten feet wide located within the lines of SEVENTY-SECOND AVENUE, and extending from the head of the Vleigh road to a point about 1,710 feet westerly therefrom, in the Third Ward, Borough of Queens, City of New York, the property is designated as Parcel No. 2 on the map laying out said easement, approved by the Board of Estimate and Apportionment on June 9, 1916 (said easement being required for the drainage of Gutman Swamp in said Borough).

**NOTICE IS HEREBY GIVEN, THAT BY AN** order of the Supreme Court of the State of New York, Second Judicial District, dated January 17, 1917, and duly entered and filed in the office of the Clerk of the County of Queens on January 22, 1917, the application of The City of New York to have the compensation which should justly be made to the respective owners of the real property proposed to be taken in the above entitled proceeding ascertained and determined by the Supreme Court without a jury and the cost of such improvement assessed by the Court in accordance with the resolution adopted by the Board of Estimate and Apportionment on the 8th day of December, 1916, was granted.

**NOTICE IS FURTHER GIVEN, THAT PURSUANT** to Section 1000 of the Greater New York Charter, as amended by Chapter 606 of the Laws of 1915, the map or survey of the land to be acquired in this proceeding has been duly filed in the office of the Clerk of the County of Queens, and each and every party and person interested in the real property proposed to be taken for an easement for sewer purposes in a parcel of land ten feet wide located within the lines of SEVENTY-SECOND AVENUE, and extending from the head of the Vleigh road to a point about 1,710 feet westerly therefrom, in the Third Ward, Borough of Queens, City of New York, having any claim or demand on account thereof, is hereby required to file his claim, duly verified, describing the real property which the claimant owns or in which he is interested, and his postoffice address, with the Clerk of the County of

Queens on or before the 8th day of February, 1917, and to serve on the Corporation Counsel of The City of New York at his office, Room 606, Sixth Floor, Municipal Building, Court House Square, Borough of Queens, City of New York, on or before the 8th day of February, 1917, a copy of such verified claim.

Dated, New York, January 27, 1917.  
LAMAR HARDY, Corporation Counsel, Municipal Building, Borough of Manhattan, City of New York. f27,17

#### Filing Bills of Costs.

In the Matter of the Application of The City of New York, acting by and through the Commissioner of Docks, relative to acquiring right and title to and possession of certain lands, lands under water, lands under water filled in, wharfage rights, incorporeal hereditaments, terms, easements, emoluments, privileges and appurtenances necessary to be taken for the improvement of the water front of The City of New York on the North River, between the north side of West 44th street and the center line of the block between West 47th and West 48th streets, pursuant to the plan heretofore adopted by the Board of Docks and amended by the Board of Docks and the Commissioner of Docks and approved by the Commissioners of the Sinking Fund.

**NOTICE IS HEREBY GIVEN THAT A BILL** of costs, charges and expenses incurred by reason of the proceedings in the above entitled matter will be presented for taxation to one of the Justices of the Supreme Court of the State of New York, First Department, at a Special Term thereof, Part I, to be held at the County Court House, in the Borough of Manhattan, in The City of New York, on the 15th day of February, 1917, at 10:30 o'clock in the forenoon of that day, or as soon thereafter as counsel can be heard thereon; and that said bill of costs, charges and expenses has been deposited in the Office of the Clerk of the County of New York, there to remain for and during the space of ten days, as required by law.

Dated, New York, February 2, 1917.  
f2,14 WILLIAM H. JASPER, Clerk.

In the Matter of the Application of The City of New York, acting by and through the Commissioner of Docks, relative to acquiring right and title to and possession of the wharfage rights, terms, easements, emoluments and privileges appurtenant to Pier Old No. 49, East River, in the Borough of Manhattan, not now owned by The City of New York, and all right, title and interest in and to said pier or any portion thereof not now owned by The City of New York, and all wharfage rights, terms, easements, emoluments and privileges appurtenant to certain bulkheads, dock or wharf properties on or near the southerly line of South street, in said Borough and City, between a point about 120 feet west of the westerly line of Clinton street and a point about 276.5 feet west of the westerly line of Montgomery street, not now owned by The City of New York, for the improvement of the water front of The City of New York on the East River, pursuant to the plan heretofore adopted by the Board of Docks and the Commissioner of Docks, and approved by the Commissioners of the Sinking Fund.

**NOTICE IS HEREBY GIVEN THAT A BILL** of costs, charges and expenses incurred by reason of the proceedings in the above entitled matter will be presented for taxation to one of the Justices of the Supreme Court of the State of New York, First Department, at a Special Term thereof, Part I, to be held at the County Court House, in the Borough of Manhattan, in The City of New York, on the 15th day of February, 1917, at 10:30 o'clock in the forenoon of that day, or as soon thereafter as counsel can be heard thereon; and that said bill of costs, charges and expenses has been deposited in the Office of the Clerk of the County of New York, there to remain for and during the space of ten days, as required by law.

Dated, New York, February 2, 1917.  
f2,14 WILLIAM H. JASPER, Clerk.

#### Filing Preliminary Abstracts.

In the Matter of the Application of The City of New York, relative to acquiring title, wherever the same has not been heretofore acquired for the same purpose in fee, to the lands, tenements and hereditaments required for the opening and extending of ROOSEVELT AVENUE, from Woodside avenue to Wateredge avenue; the PUBLIC PLACE bounded by Roosevelt avenue, Elmhurst avenue and Case street; the PUBLIC PLACE at the intersection of Roosevelt avenue with Louona avenue; the triangular area bounded by Roosevelt avenue, the easterly line of Vaux street and Woodside avenue; the triangular area bounded by Roosevelt avenue, the easterly line of Warner avenue and the southerly line of Aske street; SACKETT STREET, from Roosevelt avenue to 42nd street; and LOUNA AVENUE, where it adjoins the Public Place at Roosevelt avenue, in the Second and Third Wards, Borough of Queens, City of New York, as amended by an order of the Supreme Court of the State of New York, Second Department, dated October 25, 1916, and entered in the office of the Clerk of the County of Queens on November 1, 1916, so as to conform to a map or plan adopted by the Board of Estimate and Apportionment on June 23, 1916, in which the lines of Roosevelt avenue and Amity street are radically changed in the sections extending from Prime street to Lawrence avenue; the proceeding as now amended providing for the improvement of the water front of the City of New York on the East River, passing through the angle points distant respectively 415.96 and 420.5 feet east of Hewitt avenue; together with the aforesaid Public Places and triangular areas, and each of the remaining streets between the limits mentioned.

**NOTICE IS HEREBY GIVEN TO ALL PERSONS** interested in the above entitled proceeding, and to the owner or owners, occupant or occupants of all houses and lots and improved and unimproved lands affected thereby, and to all others whom it may concern, to wit:

**First.**—That the undersigned, Commissioner of Assessment, has completed his supplemental and amended separate estimate of benefit and that all persons interested in this proceeding, and to all persons interested in the lands, tenements and hereditaments and premises affected thereby, having any objection thereto, do file their said objections in writing, duly verified, with him at his office in the Municipal Building, Court House Square, Long Island City, in the Borough of Queens, in The City of New York, on or before the 17th day of February, 1917, and that the said Commissioner will hear parties so objecting, and for that purpose will be in attendance at his said office on the 20th day of February, 1917, at 3 o'clock p. m.

**Second.**—That the Commissioner of Assessment has assessed any or all such lands, tenements and hereditaments and premises as are within the area of assessment fixed and prescribed as the amended area of assessment for benefit by the Board of Estimate and Apportionment on the 27th day of July, 1916, and that the said area of assessment includes all those lands, tenements and hereditaments and premises situate and being in the Borough of Queens, in The City of New York,

which, taken together, are bounded and described as follows, viz.:

Beginning at a point on a line midway between 3rd street and 4th street, distant 100 feet northerly from the northerly line of Stryker avenue; thence said distance being measured at right angles to Stryker avenue, and running thence easterly and parallel with Stryker avenue to the intersection with the prolongation of a line midway between Fillmore avenue and Polk avenue; thence easterly and always distant 100 feet northerly from and parallel with the northerly line of Polk avenue to the intersection with the prolongation of a line midway between Coman street and Polk avenue; thence easterly along the said line midway between Coman street and Polk avenue and the prolongations thereof to the intersection with the easterly line of Prime street; thence easterly at right angles to Prime street to the intersection with the westerly right-of-way line of the White-stone Division of the Long Island Railroad; thence southwesterly and westerly along the westerly and northerly right-of-way lines of the Whitestone Division and of the Flushing and North Side Division of the Long Island Railroad to the intersection with the prolongation of a line distant 100 feet easterly from and parallel with the easterly line of Peartree avenue as this street is laid out where it adjoins Roosevelt avenue, the distance being measured at right angles to Peartree avenue; thence northerly along the prolongation of the said line parallel with Peartree avenue to the intersection with the prolongation of a line distant 100 feet southerly from and parallel with the southerly line of Kingsland avenue as this street is laid out westerly from Peartree avenue, the said distance being measured at right angles to Kingsland avenue; thence westwardly along the said line parallel with Kingsland avenue and along the prolongation of the said line to the intersection with a line distant 100 feet easterly from and parallel with the easterly line of 42d street, the said distance being measured at right angles to 42d street; thence northerly along the said line parallel with 42d street to the intersection with a line distant 100 feet southerly from and parallel with the southerly line of Hunt street, the said distance being measured at right angles to Hunt street; thence westwardly along the said line parallel with Hunt street to the intersection with a line distant 100 feet easterly from and parallel with the easterly line of Van Dine street, the said distance being measured at right angles to Van Dine street; thence northerly along the said line parallel with Van Dine street to the intersection with a line always distant 1,100 feet southerly from and parallel with the southerly line of Roosevelt avenue, the said distance being measured at right angles to Roosevelt avenue; thence westwardly along the said line parallel with Roosevelt avenue to the intersection with the prolongation of a line distant 100 feet northerly from and parallel with the northerly line of Grout avenue as this street is laid out between 3d street and 4th street, the said distance being measured at right angles to Grout avenue; thence westwardly along the said line parallel with Grout avenue and along the prolongation of the said line to the intersection with a line midway between 3d street and 4th street; thence northerly along a line always midway between 3d street and 4th street to the point or place of beginning.

**Third.**—That the abstract of said supplemental and amended estimate of benefit for benefit, together with the benefit maps, and all the affidavits, estimates, proofs and other documents used by the Commissioner of Assessment in making the same, has been deposited in the Bureau of Street Openings in the Law Department of The City of New York, in the Municipal Building, Court House Square, in the Borough of Queens, in said City, there to remain until the 20th day of February, 1917.

**Fourth.**—That, provided there be no objections filed to said supplemental and amended abstract, a separate report as to assessments for benefit herein will be presented for confirmation to the Supreme Court of the State of New York, Second Department, at a Special Term thereof for the hearing of motions, to be held in the County Court House in the Borough of Brooklyn, in The City of New York, on the 10th day of April, 1917, at the opening of the Court on that day.

**Fifth.**—In case, however, objections are filed to the foregoing supplemental and amended abstract of assessment the motion to confirm the separate report as to assessments shall stand adjourned to the date to be hereafter specified in the notice provided in such cases to be given in relation to filing the final reports, pursuant to Sections 981 and 984 of the Greater New York Charter, as amended by Chapter 658 of the Laws of 1906.

Dated, New York, January 19, 1917.  
HERMAN E. WINNE, Commissioner of Assessment.  
WALTER C. SHEPPARD, Clerk. f27,14

In the Matter of the Application of The City of New York, relative to acquiring title, wherever the same has not been heretofore acquired, for the same purpose in fee, to the lands, tenements and hereditaments required for the opening and extending of COLUMBIA (ADAMS) AVENUE from Launceston Boulevard (Shell Road) north to Queens Boulevard in the 2nd Ward, Borough of Queens, City of New York.

**NOTICE IS HEREBY GIVEN TO ALL PERSONS** interested in the above entitled proceeding, and to the owner or owners, occupant or occupants of all houses and lots and improved and unimproved lands affected thereby, and to all others whom it may concern, to wit:

**First.**—That the undersigned, Commissioner of Estimate, has completed their estimate of damage, and that all persons interested in this proceeding, or in any of the lands, tenements and hereditaments and premises affected thereby, having any objection thereto, do file their said objections in writing, duly verified, with them at their office in the Municipal Building, Court House Square, Long Island City, in the Borough of Queens, in The City of New York, on or before the 15th day of February, 1917, and that the said Commissioners will hear parties so objecting, and for that purpose will be in attendance at their said office on the 19th day of February, 1917, at 2:30 o'clock p. m.

**Second.**—That the undersigned, Commissioner of Assessment, has completed his estimate of benefit and that all persons interested in this proceeding, or in any of the lands, tenements and hereditaments and premises affected thereby, having any objection thereto, do file their said objections in writing, duly verified, with him at his office in the Municipal Building, Court House Square, Long Island City, in the Borough of Queens, in The City of New York, on or before the 15th day of February, 1917, and that the said Commissioner will hear parties so objecting, and for that purpose will be in attendance at his said office on the 20th day of February, 1917, at 2:30 p. m.

**Third.**—That the Commissioner of Assessment has assessed any or all such lands, tenements and hereditaments and premises as are within the area of assessment fixed and prescribed as the



area of assessment for benefit by the Board of Estimate and Apportionment on the 20th day of February, 1913, and that the said area of assessment includes all those lands, tenements and hereditaments and premises situate and being in the Borough of Queens, in The City of New York, which, taken together, are bounded and described as follows, viz.:

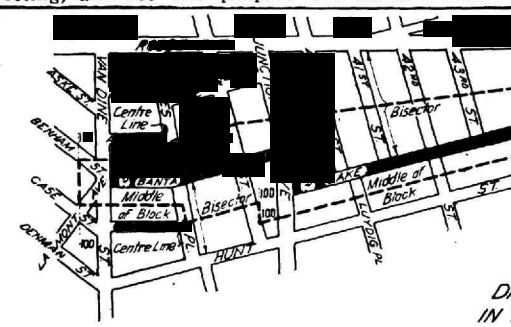
Beginning at a point on the centre line of Queens Boulevard where it is intersected by the prolongation of a line midway between Columbia avenue and Fisk avenue, as these streets adjoin Adams street; and running thence southwardly along the said line midway between Columbia avenue and Fisk avenue, and along the prolongation of the said line to the intersection with a line midway between Adams street and Monroe street; thence westwardly along the said line midway between Adams street and Monroe street, and along the prolongation of the said line to the intersection with a line midway between Burrough avenue and Columbia avenue; as these streets adjoin Monroe street; thence northwardly along the said line midway between Burrough avenue and Columbia avenue; and along the prolongation of the said line to the intersection with a line bisecting the angle formed by the intersections of the prolongations of the easterly line of Burrough avenue and the westerly line of Columbia avenue, as these streets adjoin Queens Boulevard on the south; thence northwardly along the said bisecting line to the intersection with the centre line of Queens Boulevard; thence eastwardly along the centre line of Queens Boulevard to the point or place of beginning.

Fourth.—That the abstracts of said estimate of

In the Matter of the Application of The City of New York, relative to acquiring title, wherever the same has not been heretofore acquired, for the same purpose in fee, to the lands, tenements and hereditaments required for the opening and extending of LAKE STREET, from Junction avenue to Alburts avenue, and BANTA STREET from Van Dine street to Junction avenue, in the 2nd Ward, Borough of Queens, City of New York.

NOTICE IS HEREBY GIVEN TO ALL PERSONS interested in the above-entitled proceeding, and to the owner or owners, occupant or occupants of all houses and lots and improved and unimproved lands affected thereby, and to all others whom it may concern, to wit:

First.—That the undersigned, Commissioners of Estimate, have completed their estimate of damage, and that all persons interested in this proceeding, or in any of the lands, tenements and hereditaments and premises affected thereby, having any objection thereto, do file their said objections in writing, duly verified, with them at their office in the Municipal Building, Court House Square, Long Island City, in the Borough of Queens, in The City of New York, on or before the 13th day of February, 1917, and that the said Commissioners will hear and object, and for that purpose will be in attendance



EXPLANATORY NOTE:  
— indicates the boundary of the area of assessment.  
O indicates the position at angle points which are not otherwise clearly fixed.  
All distances indicated are in feet and are to be measured at right angles or normal to the street lines to which they are referred.  
The original of this diagram is on file in the office of the Chief Engineer, Room 1347, Municipal Building.

Fourth.—That the abstracts of said estimate of damage and of said assessment for benefit, together with the damage and benefit maps, and also all the affidavits, estimates, proofs and other documents used by the Commissioners of Estimate and by the Commissioner of Assessment in making the same, have been deposited in the Bureau of Street Openings in the Law Department of The City of New York, in the Municipal Building, Court House Square, in the Borough of Queens, in said City, there to remain until the 15th day of February, 1917.

Fifth.—That, provided there be no objections filed to either of said abstracts, the reports as to awards and as to assessments for benefit herein will be presented for confirmation to the Supreme Court of the State of New York, Second Department, at a Special Term thereof for the hearing of motions, to be held in the County Court

damage and of said assessment for benefit, together with the damage and benefit maps, and also all the affidavits, estimates, proofs and other documents used by the Commissioners of Estimate and by the Commissioner of Assessment in making the same, have been deposited in the Bureau of Street Openings in the Law Department of The City of New York, in the Municipal Building, Court House Square, in the Borough of Queens, in said City, there to remain until the 15th day of February, 1917.

Sixth.—That, provided there be no objections filed to either of said abstracts, the reports as to awards and as to assessments for benefit herein will be presented for confirmation to the Supreme Court of the State of New York, Second Department, at a Special Term thereof for the hearing of motions, to be held in the County Court House in the Borough of Brooklyn, in The City of New York, on the 12th day of April, 1917, at the opening of the Court on that day.

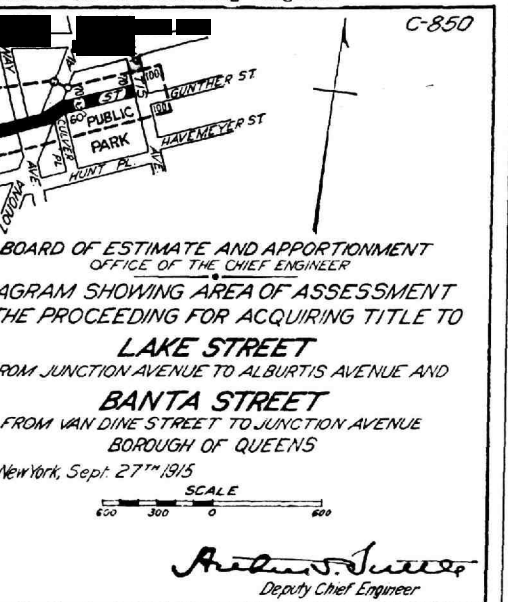
Seventh.—In case, however, objections are filed to the foregoing abstracts of estimate and assessment, or to either of them, the motion to confirm the reports as to awards and as to assessments shall stand adjourned to the date to be hereafter specified in the notice provided in such cases to be given in relation to filing the final reports, pursuant to Sections 981 and 984 of the Greater New York Charter, as amended by Chapter 658 of the Laws of 1906.

Dated, New York, January 22, 1917.  
LEANDER B. FABER, Chairman; THOMAS F. DOYLE, JOHN H. FOX, Commissioners of Estimate; LEANDER B. FABER, Commissioner of Assessment.  
WALTER C. SHEPPARD, Clerk. j26,f13

ance at their said office on the 15th day of February, 1917, at 2:30 o'clock p. m.

Second.—That the undersigned, Commissioner of Assessment, has completed his estimate of benefit and that all persons interested in this proceeding, or in any of the lands, tenements and hereditaments and premises affected thereby, having any objection thereto, do file their said objections in writing, duly verified, with him at his office in the Municipal Building, Court House Square, Long Island City, in the Borough of Queens, in The City of New York, on or before the 13th day of February, 1917, and that the said Commissioner will hear parties so objecting, and for that purpose will be in attendance at his said office on the 16th day of February, 1917, at 2:30 o'clock p. m.

Third.—That the Commissioner of Assessment has assessed any or all such lands, tenements and hereditaments and premises as are within the area of assessment fixed and prescribed as the area of assessment for benefit by the Board of Estimate and Apportionment on the 3rd day of December, 1915, and that the said area of assessment includes all those lands, tenements and hereditaments and premises situate and being in the Borough of Queens, in The City of New York, which, taken together, are bounded as shown on the following diagram:



House in the Borough of Brooklyn, in The City of New York, on the 12th day of April, 1917, at the opening of the Court on that day.

Sixth.—In case, however, objections are filed to the foregoing abstracts of estimate and assessment, or to either of them, the motion to confirm the reports as to awards and as to assessments shall stand adjourned to the date to be hereafter specified in the notice provided in such cases to be given in relation to filing the final reports, pursuant to Sections 981 and 984 of the Greater New York Charter, as amended by Chapter 658 of the Laws of 1906.

Dated, New York, January 19, 1917.  
EMANUEL S. CAHN, Chairman; FRANK O'KEEFE, THEODORE M. TRAGHEIM, Commissioners of Estimate; EMANUEL S. CAHN, Commissioner of Assessment.  
WALTER C. SHEPPARD, Clerk. j24,f9

## DEPARTMENT OF STREET CLEANING.

### Proposals.

SEALED BIDS WILL BE RECEIVED BY the Commissioner of Street Cleaning at Room 1244, Municipal Building, Manhattan, until 12 noon, on

**MONDAY, FEBRUARY 19, 1917.**  
FOR FURNISHING AND DELIVERING 6,000 GALVANIZED IRON ASH CANS.

The time allowed for the delivery of materials and supplies and the full performance of the contract is on or before June 1, 1917, but 2,000 cans must be delivered on or before April 1, 1917, an additional 2,000 cans on or before May 1, 1917, and the balance on or before June 1, 1917.

The amount of security required for the faithful performance of the contract is 30% of the amount of the contract price.

Bids must be submitted in duplicate in separate envelopes.

The bidder will state the price of each item or article contained in the schedules herein, per can, by which the bids will be tested. The extensions must be made and footed up, as the bids will be read from the total and awards made to the lowest bidder.

Delivery will be required to be made at the time and in the manner and in such quantities as may be directed.

Blank forms and further information may be obtained at the office of the Department of Street Cleaning, Manhattan, Municipal Building, Manhattan. J. T. FETHERSTON, Commissioner.

Dated, Feb. 3, 1917. f7,19  
See General Instructions to Bidders on last page, last column, of the "City Record."

SEALED BIDS WILL BE RECEIVED BY the Commissioner of Street Cleaning at Room 1244, Municipal Building, Manhattan, until 12 noon, on

**MONDAY, FEBRUARY 19, 1917.**  
FOR FURNISHING AND DELIVERING

8,000 YARDS OF TICKING FOR HORSE COLLARS.

The time allowed for the delivery of materials and supplies and the full performance of the contract is on or before April 1, 1917, but 4,000 yards must be delivered on or before March 1, 1917.

The amount of security required for the faithful performance of the contract is 30% of the amount of the contract price.

Bids must be submitted in duplicate in separate envelopes.

The bidder will state the price of each item or article contained in the schedule, per yard, by which the bids will be tested. The extensions must be made and footed up, as the bids will be read from the total and awards made to the lowest bidder.

Delivery will be required to be made at the time and in the manner and in such quantities as may be directed.

Blank forms and further information may be obtained at the office of the Department of Street Cleaning, Manhattan, Municipal Building, Manhattan. J. T. FETHERSTON, Commissioner.

Dated, Feb. 3, 1917. f7,19  
See General Instructions to Bidders on last page, last column, of the "City Record."

SEALED BIDS WILL BE RECEIVED BY the Commissioner of Street Cleaning at Room 1244, Municipal Building, Manhattan, until 12 noon, on

**TUESDAY, FEBRUARY 13, 1917.**  
FOR FURNISHING AND DELIVERING

ASH CART BOOMS AND PAPER CART BOOMS.

The time allowed for the delivery of materials and supplies and the full performance of the contract is

150 ash cart booms to be delivered before March 1, 1917.

300 additional ash cart booms, before April 1, 1917.

300 additional ash cart booms, before May 15, 1917; balance by June 30, 1917.

50 pairs paper cart booms to be delivered before March 15, 1917.

50 additional pairs paper cart booms on or before April 30, 1917.

50 additional pairs paper cart booms on or before May 31, 1917.

The amount of security required for the faithful performance of the contract is 30% of the amount of the contract price.

Bids must be submitted in duplicate in separate envelopes.

The bidder will state the price of each item or article contained in the schedules per ash cart boom and per pair paper cart booms, by which the bids will be tested. The extensions must be made and footed up, as the bids will be read from the total for both items, and awards made to the lowest bidder.

Delivery will be required to be made at the time and in the manner and in such quantities as may be directed.

Blank forms and further information may be obtained at the office of the Department of Street Cleaning, Manhattan, Municipal Building, Manhattan. J. T. FETHERSTON, Commissioner.

Dated, Jan. 30, 1917. f1,13  
See General Instructions to Bidders on last page, last column, of the "City Record."

## DEPARTMENT OF WATER SUPPLY, GAS AND ELECTRICITY.

### Proposals.

SEALED BIDS WILL BE RECEIVED BY the Commissioner of Water Supply, Gas and Electricity at Room 2351, Municipal Building, Manhattan, until 2 p. m., on

**WEDNESDAY, FEBRUARY 7, 1917.**  
Boroughs of Manhattan and The Bronx.

FOR FURNISHING, DELIVERING AND LAYING WATER MAINS AND APPURTENANCES IN ELWOOD ST., W. 155TH ST., AND IN 1ST AVE., BOROUGH OF MANHATTAN, AND IN CROTONA PL., DENNY AVENUE, GREENWICH BOULEVARD AND CONCORSE, SPUYTEN DUYVIL RD., AND IN E. 187TH AND W. 256TH STS., BOROUGH OF THE BRONX.

The time allowed for doing and completing the entire work is one hundred (100) consecutive working days.

The amount in which security is required for the performance of the contract is Twelve Thousand Dollars (\$12,000).

The bidder will state the price per unit of each item of work, materials or supplies contained in the specifications or schedules, by which the bids will be tested. The bids will be compared and award made to the lowest formal bidder in the aggregate for all the items contained in the specifications and schedule of quantities.

Blank forms of bid, proposals and contract, including specifications, approved as to form by the Corporation Counsel, can be obtained at Room 2351, Municipal Building, Manhattan.

Dated, Jan. 25, 1917. f27,17  
See General Instructions to Bidders on last page, last column, of the "City Record."

NOTICE TO BIDDERS AT SALES OF OLD BUILDINGS, ETC.

TERMS AND CONDITIONS UNDER WHICH BUILDINGS, ETC., WILL BE SOLD FOR REMOVAL FROM CITY PROPERTY.

THE BUILDINGS AND APPURTENANCES thereto will be sold to the highest bidder, who must pay cash or certified check, drawn to the order of the Comptroller of The City of New York, and must also give a certified check or cash in half the amount of the purchase price as security for the faithful performance of the terms and conditions of the sale. Where the amount of the purchase price does not equal or exceed the sum of \$50, the sum of \$50 will be the amount of the security to be deposited. This security may at any time after the expiration of the contract period be applied by the City to the cost of carrying out of their work required under the contract, but unfinished at the expiration of the contract period.

The purchaser shall not lease, occupy, cause or permit the building or buildings, etc., purchased by him to be used or occupied for any purpose other than that of their speedy removal nor shall he collect any rental or other revenue for the use of either the land or the buildings, etc., situated thereon. The breach of either or any of these conditions shall forthwith void the sale and cause the immediate forfeiture of the purchase money and the security deposited for the faithful performance of the conditions of the sale. The placing therein or permitting the occupancy of any such building by any tenant, tree, for rent or otherwise, excepting the necessary workmen or the workmen engaged in the actual demolition thereof, shall of itself be a breach of the above conditions of sale.

The sale will be as of the condition of the property on date of delivery thereof to the purchaser. The City of New York will not be responsible for any change or loss which may occur in the condition of the buildings, or their appurtenances between the time of the sale thereof and the time of delivering possession to the purchaser, after being properly vacated of all tenants. The sale and delivery to purchaser will be made as nearly together as the circumstances of vacating the structures of their tenants will permit.

All the material of the buildings, sheds, walks, structures and cellars of whatsoever nature, with their exterior and interior fixtures, appurtenances and foundations of all kinds, except the exterior walls of the buildings and their foundations and the sidewalks and curb in front of said buildings, extending within the described area, shall be torn down and removed from the premises. None of the dirt, debris or waste resulting from demolition shall be allowed to remain on the premises, except old mortar or plaster only, which may be left, but not higher at any point than two feet below the curb opposite that point. The exterior walls and their foundations shall be taken down only to a plane whose elevation shall be the level of the curb in front of the building. Where there is no curb the elevation of the surrounding ground shall be considered curb level. All wells, cesspools, sinks, etc., existing on the property must be filled to the level of the surrounding ground with clean earth.

The purchaser at the sale shall also withdraw and remove all abandoned water taps and old service mains, and in place thereof cause to be inserted a brass plug in the main water pipe in the street, in compliance with the rules and regulations of the Department of Water Supply, Gas and Electricity, and furnish the Department of Finance with a certificate from the Department of Water Supply, Gas and Electricity that this has been performed.

The purchaser at the sale shall also remove all house sewer connections to the main sewer in the street and the openings of the main sewer in street shall be properly closed in compliance with the directions of the Bureau of Sewers in the Borough in which the buildings are situated, and furnish the Department of Finance with a certificate from the Bureau of Sewers that the work has been properly performed.

The permit for all opening in the street to be obtained by and at the expense of the purchaser of the building.

Failure to remove said buildings, appurtenances, or any part thereof, within thirty days

from the day of possession will work forfeiture of ownership of such buildings, appurtenances or portions as shall then be left standing, together with all moneys paid by said purchaser on account thereof at the time of the sale, and the bidder's assent to the above conditions being understood to be implied by the act of bidding, and The City of New York will, without notice to the purchaser, cause the same to be removed, and the cost and expense thereof charged against the security above mentioned.

The work of removal must be carried on in every respect in a thorough and workmanlike manner, and must be completed within thirty days from the day of possession, and the successful bidder will provide and furnish all materials of labor and machinery necessary thereto, and will place proper and sufficient guards and fences and warning signs by day and night for the prevention of accidents, and will indemnify and save harmless The City of New York, its officers, agents and servants, and each of them, against any and all suits and actions, claims and demands of every name and description brought against it, them or any of them, or from any improper or defective materials or machinery, implements or appliances used in the removal of said buildings.

Where party walls are found to exist between buildings purchased by different bidders, the materials of said party walls shall be understood to be equally divided between the separate purchasers.

Party walls and fences, when existing against adjacent property not sold, shall not be taken down. All furrings, plaster, chimneys, projecting brick, etc., on the faces of such party walls are to be taken down and removed. The walls shall be made permanently self-supporting, beam holes, etc., bricked up, and the wall pointed and made to exclude wind and rain and present a clean exterior. The roofs and adjacent buildings shall be properly flashed and painted and made watertight where they have been disturbed by the operations of the Contractor.

No buildings, parts of buildings, fixtures or machinery sold for removal under these terms and conditions, shall in any case be re-located or re-erected within the lines of any proposed street or other public improvement, and if any such buildings, parts of buildings, fixtures or machinery shall be re-located or re-erected within the lines of any proposed street or other public improvement, title thereto shall thereupon become vested in The City of New York and a resale at public or private sale may be made in the same manner as if no prior sale thereof had been made.

The Comptroller of The City of New York reserves the right on the day of sale to withdraw from sale any of the buildings, parts of buildings and machinery included therein, or to reject any and all bids, and be it further resolved, That

Resolved, That while said sale is held under the supervision of the Commissioners of the Sinking Fund, the Comptroller is authorized to cause the sale to be advertised and to direct the sale thereof as financial officer of the City.

PROPOSALS FOR BIDS AND ESTIMATES FOR THE CITY OF NEW YORK.

### NOTICE TO CONTRACTORS.

GENERAL INSTRUCTIONS TO BIDDERS.

The person or persons making a bid or estimate for any services, work, materials or supplies for The City of New York, or for any of its departments, bureaus or officers, shall furnish the same in a sealed envelope, indorsed with the title of the supplies, materials, work or services for which the bid or estimate is made, with his or their name or names and the date of presentation to the President or Board or to the head of the Department at his or its office, on or before the date and hour named in the advertisement for the same, at which time and place the estimates received will be publicly opened by the President or Board or head of said Department and read, and the award of the contract made according to law as soon thereafter as practicable.

Each bid or estimate shall contain the name and place of residence of the person making the same, and names of all persons interested with him therein, and, if no other person be so interested, it shall distinctly state that fact; also, that it is made without any connection with any other person making an estimate for the same purpose, and is in all respects fair and without collusion or fraud, and that no member of the Board of Aldermen, head of a department, chief of a bureau, deputy thereof, or clerk therein, or other officer of The City of New York is, shall be or become interested, directly or indirectly, as contracting party, partner, stockholder, surety or otherwise in or in the performance of the contract, or in the supplies, work or business to which it relates, or in any portion of the profits thereof. The bid or estimate must be verified by the oath, in writing, of the party or parties making the estimate that the several matters stated therein are in all respects true.

No bid or estimate will be considered unless as a condition precedent to the reception or consideration of any proposal, it be accompanied by a certified check upon one of the State or National banks of The City of New York, drawn to the order of the Comptroller, or money or corporate stock or certificates of indebtedness of any nature issued by The City of New York, which the Comptroller shall approve as of equal value with the security required in the advertisement to the amount of not less than three nor more than five per centum of the amount of the bond required, as provided in section 420 of the Greater New York Charter.

The amount shall be as specified in the proposals or instructions to bidders and shall not be in excess of 5 per cent.

The certified check or money should not be inclosed in the envelope containing the bid or estimate, but should be either inclosed in a separate envelope addressed to the head of the Department, President or Board, or submitted personally upon the presentation of the bid or estimate.

For particulars as to the quantity or quality of the supplies, or the nature and extent of the work, reference must be made to the specifications, schedules, plans, etc., on file in the said office of the President, Board or Department.

No bid shall be accepted from or contract awarded to any person who is in arrears to The City of New York upon debt or contract, or who is a defaulter, as surety or otherwise, upon any obligation of the City.

The contract must be bid for separately.

The right is reserved in each case to reject all bids or estimates if it is deemed to be for the interest of the City so to do.

Bidders will write out the amount of their bids or estimates in addition to inserting the same in figures.

Bidders are requested to make their bids or estimates upon the blank forms prepared and furnished by the City, a copy of which, with the proper envelope in which to inclose the bid, together with a copy of the contract, including the specifications, in the form approved by the Corporation Counsel, can be obtained upon application therefor at the office of the Department for which the work is to be done. Plans and drawings of construction work may be seen there.