

THE CITY RECORD.

VOL. XLIV. NUMBER 13210.

NEW YORK, TUESDAY, OCTOBER 24, 1916.

PRICE, 3 CENTS.

THE CITY RECORD.

OFFICIAL JOURNAL OF THE CITY OF NEW YORK.
Published Under Authority of Section 1526, Greater New York Charter, by the
BOARD OF CITY RECORD.

JOHN PURROY MITCHEL, Mayor.
LAMAR HARDY, CORPORATION COUNSEL. WILLIAM A. PRENDERGAST, COMPTROLLER.

DAVID FERGUSON, SUPERVISOR.

Supervisor's Office, Municipal Building, 8th floor.

Published daily, at 9 a. m., except legal holidays, at Nos. 96 and 98 Reade st. (north side), between West Broadway and Church st., Manhattan, New York City.

Subscription, \$9.30 a year, exclusive of supplements. Daily issue, 3 cents a copy.

SUPPLEMENTS: Civil List (containing names, salaries, etc., of the City employees), Two Dollars, Postage Extra; Official Canvass of Votes, 10 cents; Registry Lists, 5 cents each assembly district; Law Department Supplement, 10 cents; Annual Assessed Valuation of Real Estate, 25 cents each section; postage prepaid.

ADVERTISING: Copy for publication in the CITY RECORD must be received at least TWO (2) days before the date fixed for the first insertion; when proof is required for correction before publication, copy must be received THREE (3) days before the date fixed for the first insertion.

COPY for publication in the corporation newspapers of Brooklyn must be received at least THREE (3) days before the date fixed for the first insertion.
Entered as Second-class Matter, Post Office at New York City.

TABLE OF CONTENTS.

Assessors, Board of—		Municipal Civil Service Commission—	
Completion of Assessments	7593	Eligible List Promulgated October 18, 1916	7579
Notice to Present Claims for Damages	7592	Notices of Examinations	7588
Board Meetings	7587	Notice to Bidders at Sales of Old Buildings, etc.	7594
Bronx, Borough of—		Official Directory	7585
Proposals	7590	Parks, Department of—	
Brooklyn, Borough of—		Proposals	7592
Proposals	7589	Sales of Privileges	7592
Changes in Departments, etc.	7585	Plant and Structures, Department of—	
Correction, Department of—		Auction Sales of Automobiles	7593
Proposals	7587	Police Department—	
Docks and Ferries, Department of—		Auction Sale of Unclaimed Property. Owners Wanted for Unclaimed Property	7587
Proposals	7587	Proposals	7587
Sale of Lease	7587	Public Charities, Department of—	
Education, Department of—		Proposals	7589
Proposals	7590	Public Service Commission, First District—	
Estimate and Apportionment, Board of—		Calendar for Week Commencing October 23, 1916	7579
Budget Hearings on Departmental Estimates for Year 1917	7579	Invitation to Contractors	7587
Notices of Public Hearings, Public Improvement Matters	7590	Notice of Hearing on Form of Contract	7588
Public Hearings for Taxpayers	7579	Queens, Borough of—	
Finance, Department of—		Reports for Weeks Ended August 19 and 26 and September 2, 1916	7584
Confirmation of Assessments	7588	Registered Master Plumbers, 1916—	
Corporation Sale of Buildings and Appurtenances Thereon on City Real Estate by Sealed Bids	7588	Additional List, Borough of Brooklyn. Supreme Court, First Department—	
Interest on City Bonds and Stock	7589	Filing Bills of Costs	7593
Notices of Sales of Tax Liens	7588	Filing Preliminary Abstracts	7593
Sureties on Contracts	7589	Hearings on Qualifications	7593
Vouchers Received October 23, 1916. Warrants Made Ready for Payment October 23, 1916	7582	Notice to File Claims	7593
Fire Department—		Supreme Court, Second Department—	
Abstract of Transactions from September 18 to 30, 1916	7584	Application to Amend Proceedings. Filing Preliminary Abstracts	7593
Proposals	7589	Taxes and Assessments, Department of—	
Health, Department of—		Notice to Property Owners	7592
Proposals	7590	Water Supply, Gas and Electricity, Department of—	
Summary for Week Ending October 14, 1916	7584	Proposals	7590
Instructions to Bidders for Work to be Done or Supplies to be Furnished	7594	Report for Weeks Ended September 16 and 23, 1916	7585

PUBLIC SERVICE COMMISSION, FIRST DISTRICT.

No. 120 BROADWAY, NEW YORK CITY.

Calendar for the Week Commencing October 23, 1916.

Thursday, Oct. 26, 1916—2.30 p. m.—Room 2562—Case No. 2140—Kings County Lighting Company—"Accounts, funds and charges"—Whole Commission. 2.30 p. m.—Room 2562—Case No. 1395—New York Edison Company—Geo. Stadtlander et al., complainants—"Rate for electricity in Manhattan and the Bronx"—Whole Commission. 2.30 p. m.—Room 2562—Case No. 1492—New York Edison Company—Julius Ewoldt et al., complainants—"Rate for electricity in Manhattan and the Bronx"—Whole Commission.

Regular Meeting of the Commission will be held on Thursdays at 11 a. m. Meeting of the Committee of the Whole held on Wednesdays at 10.30 a. m.

MUNICIPAL CIVIL SERVICE COMMISSION.

Eligible List Promulgated Oct. 18, 1916.

Pharmacist.

1. Louis C. Tarasch, 1039 Morris ave., Bronx, 86.
2. Samuel F. Brothers, 96 New Jersey ave., Brooklyn, 84.60.
3. Donato Lamomaco, 283 Montauk ave., Brooklyn, 78.80.
4. Matthew Blair, 129 W. 142nd st., 77.20.
5. Joseph J. Tell, 116 E. 1st st., 76.80.
6. Nahum Fieldman, 618 E. 9th st., 75.60.
7. George J. Ettenberg, 60 Lewis st., 75.40.
8. Jos. A. Blumenfeld, 42 E. 7th st., 74.80.
9. Abr. D. Teitelbaum, 696 Cauldwell ave., Bronx, 73.

BOARD OF ESTIMATE AND APPORTIONMENT

PUBLIC HEARINGS FOR TAXPAYERS.

Budget for 1917.

PUBLIC NOTICE IS HEREBY GIVEN that, pursuant to a resolution adopted by the Board of Estimate and Apportionment on October 6, 1916, PUBLIC HEARINGS will be held on THURSDAY, OCTOBER 26, 1916, and FRIDAY, OCTOBER 27, 1916, in Room 16, City Hall, Borough of Manhattan, at 10.30 o'clock a. m., in regard to the BUDGET FOR 1917, as tentatively prepared, and the TAXPAYERS OF THE CITY are invited to appear and be heard on those days, relative to appropriations to be made and included in said Budget.

Dated, New York, October 11, 1916.

JOSEPH HAAG, Secretary, Municipal Building; Telephone 4560 Worth.

Budget Hearings on Departmental Estimates for Year 1917 Before the Subcommittee of the Committee on Tax Budget of the Board of Estimate and Apportionment.

CALENDAR FOR PERIOD ENDING OCTOBER 25, 1916.

COMMITTEE ROOM, CITY HALL.

Tuesday, October 24, 1916.

9.30 A. M. County Clerk, New York County.
9.30 A. M. President, Borough of Manhattan.

10.00 A. M. Bellevue and Allied Hospitals (Personal Service).
2.30 P. M. Finance Department.
8.00 P. M. Tenement House Department (to consider new staff necessary under Ellenbogen Law).

Wednesday, October 25, 1916.

9.30 A. M. Municipal Courts (rehearing on request for the establishment of position of Secretary to President of the Board of Justices).
SAMUEL C. HYER, Clerk to Sub-Committee.

DEPARTMENT OF FINANCE.

WARRANTS MADE READY FOR PAYMENT IN DEPARTMENT OF FINANCE
MONDAY, OCTOBER 23, 1916.

Below is a statement of warrants made ready for payment on the above date, showing therein the Department of Finance voucher number, the dates of the invoices or the registered number of the contract, the date the voucher was filed in the Department of Finance, the name of the payee and the amount of the warrant.

Where two or more bills are embraced in the warrant, the dates of the earliest and latest are given, excepting that, when such payments are made under a contract, the registered number of the contract is shown in the place of the second invoice date.

Where the word "final" is shown after the name of the payee, payment will not be made until thirty days after the completion and acceptance of the work, but all of the other warrants mentioned will be forwarded through the mail unless some reason exists why payment is to be made in person, in which event written notice will be promptly given to the claimant.

In making a written or verbal inquiry at this office for any of the above mentioned warrants, it is requested that reference be made by the Department of Finance voucher number.

WILLIAM A. PRENDERGAST, Comptroller.

Finance Voucher No.	Invoice Dates or Contract Number.	Received in Department of Finance.	Name of Payee.	Amount.
Armory Board.				
125605	7-13-16	9-29-16	Corona Typewriter Co., Inc.	\$40 50
Department of Bridges.				
130387	9-25-16	10-16-16	Rich Tool Co.	\$13 20
130376	9-28-16	10-16-16	American Mason Safety Tread Co.	25 20
130370	9-25-16	10-16-16	Froment & Co.	91 55
130372	10- 2-16	10-16-16	The Barrett Co.	16 24
130373	9-30-16	10-16-16	Stanley & Patterson, Inc.	18 40
130379	7- 1-16	10-16-16	The Western Union Telegraph Co.	7 50
128946	8-28-16	10-10-16	United States Wood Preserving Co.	934 39
128947	9-30-16	10-10-16	United States Wood Preserving Co.	15,664 32
Bellevue and Allied Hospitals.				
12637		10- 2-16	Rebecca Spactor	\$18 00
129384			Greenhut Co.	85 50
131435	2-28-16	10-18-16	Burns Bros.	84 14
129733	8- 1-16	10-13-16	Wm. A. Sander	48 15
12636		10- 2-16	Alexander H. Schmitt	36 00
County Court, Kings County.				
131450		10-18-16	Josephine Croley	\$39 00
Court of Special Sessions.				
130344			Stevenson & Marsters	\$0 82
130345			Eugene H. Tower, Inc.	5 25
130336	8-10-16	10-16-16	The American Law Book Co.	21 50
130338	9-30-16	10-16-16	Burns Bros. Ice Corporation	10 00
130337	9-30-16	10-16-16	Great Bear Spring Co.	4 50
130341			Nickel Towel Supply	1 00
130340	9-30-16	10-16-16	Elder & Wells	3 00
130342	9-30-16	10-16-16	Berkshire Products Co., Inc.	1 80
130346	9- 1-16	10-16-16	Chas. F. Rothlisberg	2 50
13193		10-13-16	Charles Fillis	9 00
13194		10-13-16	Edward Schoen	9 00
13195		10-13-16	Guy Maine	10 00
13196		10-13-16	Samuel Meratchnik	5 00
Court of General Sessions.				
130284	9-21-16	10-16-16	The Frank Shepard Co.	\$13 00
130280	7-31-16.	9-30-16	Knickerbocker Ice Co.	71 76
130281	7-16-16.	9-16-16	The Initial Towel Supply Co.	29 25
130282	7-31-16	10-16-16	Berkshire Products Co., Inc.	31 50
City Court of The City of New York.				
130335	10- 5-16	10-16-16	Fallon Law Book Co.	\$2 40
College of The City of New York.				
128205	5-15-16	10- 7-16	F. Gailer	\$83 20
Board of City Record.				
130738	9- 6-16	10-17-16	Trow Directory, Printing and Book-binding Co.	\$26 30
130739	9-30-16	10-17-16	Library Bureau	19 40
130740	9-26-16	10-17-16	Henry Bainbridge & Co.	31 40
130735	9-30-16	10-17-16	J. J. Little & Ives Co.	68 70
130742	9-13-16.	9-19-16	Koller & Smith Co., Inc.	58 55
130741	9-15-16	10-17-16	William F. Albers	4 00
130744	9-13-16.	9-30-16	Tower Manufacturing & Novelty Co.	48 98
130883	9-20-16.	10- 2-16	P. J. Collison & Co.	39 98
130881	9-13-16.	9-26-16	P. J. Collison & Co.	50 92
130879	9-25-16.	9-30-16	Clarence S. Nathan, Inc.	35 70
131272	9-15-16	10-18-16	Remington Typewriter Co.	25 00
131275	9-14-16	10-18-16	H. M. Storms Co.	24 00
131274	9-29-16	10-18-16	Koller & Smith Co., Inc.	1 40
131273	10- 3-16	10-18-16	Tower Manufacturing & Novelty Co.	4 00
131276	9-15-16.	9-28-16	P. J. Collison & Co.	58 36
131280			Clarence S. Nathan, Inc.	34 00
131277	9-29-16	10-18-16	William F. Albers	3 25
131279	9-21-16.	9-26-16	P. J. Collison & Co.	35 77
131255	9-20-16	10-18-16	M. B. Brown Printing & Binding Co.	9 94
131256	9-28-16	10-18-16	Tiebel Bros.	21 00
130736	9-20-16.	9-21-16	Enlow Company, Inc.	23 96
131263	10- 1-16	10-18-16	William Bratter & Co.	4 80
131262	9-14-16.	9-20-16	Tower Manufacturing and Novelty Co.	16 71
131261	9-18-16	10-18-16	William Bratter & Co.	10 50
131260	9-22-16	10-18-16	Koller & Smith Co., Inc.	3 15
131258	9-21-16	10-18-16	William Bratter & Co.	3 50
131257	9-20-16.	9-26-16	M. B. Brown Printing & Binding Co.	10 14
131259	9-15-16.	9-25-16	Remington Typewriter Company	30 25
Department of Correction.				
131355	9-23-16	10-18-16	James A. Miller	\$6 50
131360	6-12-16	10-18-16	The Smith. Worthington Co.	7 21
131363	9-16-16	10-18-16	Wilson Stamp Co.	1 45
131362	9-29-16	10-18-16	Wilson Stamp Co.	6 40
131354	9-30-16	10-18-16	The Mutual Towel Supply Co.	5 00
125100	7-31-16	9-28-16	Gordon Lumber Co.	173 91
129043	8-16-16	10-10-16	National Leather Belting Co.	20 88
129044	8-22-16	10-10-16	The Texas Company	58 65
124693	3-10-16	9-27-16	Benjamin Horton	58 29
124699	8-14-16.	8-24-16	J. W. Ballard Company	367 92
128608	8- 3-16	10-10-16	E. B. Latham & Co.	114 05

Finance Voucher No.	Invoice Dates or Contract Number.	Received in Department of Finance.	Name of Payee.	Amount.	Finance Voucher No.	Invoice Dates or Contract Number.	Received in Department of Finance.	Name of Payee.	Amount.
129048	7-11-16	10-10-16	H. D. Gould Company.....	648 78	130573	8-22-16	44171	10-16-16	The J. W. Pratt Company 68
129049		10-10-16	J. P. Duffy Company	298 46	130715	7-12-16	44130	10-17-16	E. Steiger & Co. 2 60
129047	6-30-16	10-10-16	Delco Light Agency	304 00	130172	4-14-16	41205	10-14-16	Robertson Paper Co. of Bellows Falls, Vt., Assignee of W. D. Harper, Inc. 13 00
128595	9-14-16	10-13-16	Burton & Davis Co.....	733 23					Parker P. Simmons Co., Inc. 71 46
128602	8-31-16	10-10-16	Thos. Glackin Co.	103 30	130583	6-17-16	44085	10-16-16	A. L. Brasefield, Deputy Supt. School Supplies 677 05
128627	8-30-16	9-11-16	E. F. Keating Company.....	254 26	131709			10-18-16	T. Frederick Jackson, Inc. 1,485 00
128603	9-11-16	10-10-16	James S. Barron & Co.....	125 00					Morris Levin 450 00
128067	7-25-16	45722	Lewis De Groff & Son.....	266 80					T. Frederick Jackson 450 00
			Department of Docks and Ferries.		128557		45364		Henry H. Harrison 24 00
106211	7- 3-16	8- 2-16	James Shewan & Sons.....	\$13,200 00	130625	7-14-16	44069	10-16-16	Fred'k Pearce Co. 73 41
			Board of Excise, Bronx County.		130582	3-31-16	44079	10-16-16	Oxford University Press 8 30
125422		9-29-16	D. H. Ralston, Special Deputy Commissioner	\$146 49	130600	6-20-16	41724	10-16-16	The Manhattan Supply Co..... 10 00
			Board of Estimate and Apportionment.		130597	5-17-16	44074	10-16-16	Metropolitan Supply Co..... 22 64
131692		10-18-16	V. C. Vaughn	\$57 30	130101	7-19-16	44114	10-16-16	The Oliver Typewriter Co..... 3 75
131691		10-18-16	Simon Flexner	68 30	130253		45166		The Oliver Typewriter Co..... 3 75
13417		10-19-16	Charles P. Berkey	75 00	130195	6-20-16	45166	10-14-16	Kalt Lumber Co..... 27 88
129094	44596	10-10-16	New York Telephone Company.....	183 22	128729	7- 6-16	44120	10-10-16	J. & T. Adikes 8 00
			Department of Education.		130100	8-11-16	44397	10-14-16	Troy Laundry Machinery Co., Ltd. 19 95
130553	6-29-16	41661	C. H. Congdon	\$14 00	130102	7-10-16	44393	10-14-16	Barnett & Brown 87 30
130183	5-24-16		Fredk. Pearce Co.	4 35	130095	3-16-16	44013	10-14-16	The Manhattan Supply Co..... 51 60
130184	7-27-16	44504	Henry Holt & Company	22 00	130094	7-15-16	44074	10-14-16	Remington Typewriter Co..... 60 00
130450	3-20-16	6-21-16	Colonial Steel Co.	45 09	130252	3-27-16	45167	10-16-16	Knickerbocker Ice Co..... 15 70
130461	5-12-16		Edward C. Striffler	25 14	130718	6-30-16	44388	10-17-16	Knickerbocker Ice Co..... 9 27
130557	6-16-16	45691	The J. W. Pratt Company.....	66 20	130722	6-30-16	44388	10-17-16	Knickerbocker Ice Co..... 25 78
130558	6-16-16	45691	The J. W. Pratt Company.....	8 75	130714	6-30-16	44388	10-17-16	E. P. Dutton & Co..... 5 12
130670	6-29-16	41761	John Wiley & Sons.....	1 50	130559	7- 5-16	41759	10-16-16	Wells & Newton Co. of N. Y. 1,635 30
130267		41633	J. L. Hammett Co.....	33 00	128991		41509	10-10-16	Burns Bros. 643 94
130560	6- 9-16	45683	Paul Baron	8 28	128734		45633		
130624	7-25-16	44034	Hugo L. Grote	42 25	128988		43433	10-10-16	Wm. J. Olvany, Assignee of William C. Strange & William Smith, Receivers of Blake & Williams 3,591 00
130590	6-22-16	44417	Esterbrook Steel Pen Mfg. Co.....	52 50					A. W. King 1,575 00
130588		44025	Eagle Pencil Co.	69 00	128992		45520	10-10-16	Little, Brown & Co., Inc. 108 05
130629	6-30-16	41651	Little, Brown & Co.....	1 90	128984	6-29-16	41651	10-10-16	T. Frederick Jackson, Inc. 1,080 00
130044	8-11-16		William H. Ellis	28 55	128993		43757	10-10-16	Leslie & Tracy, Inc. 927 00
130097	7- 7-16	44034	General Naval Stores Co.....	10 35	128990		43160	10-10-16	S. Tuttle's Son & Co..... 2,625 53
130713	7- 5-16	44315	Tower Mfg. & Novelty Co.....	1 29	128736	8-22-16	45459	10-10-16	Terence McKeever, Assignee of Nivard A. Habersack 450 00
130099	7-22-16	44385	John T. Stanley Co., Inc.....	32 40	128561		45079	10-10-16	Bernard Knopp 1,422 90
130665	6-16-16	44060	Jas. S. Barron & Co.....	10 50	128987		45275	10-10-16	William Kreisberg 175 00
130585	6-14-16	44591	L. E. Knott Apparatus Co.....	8 54	128556	8-23-16	44673	10-10-16	Hazleton Bros., Inc. 369 00
130185	7- 7-16	41637	Henry Holt & Co.....	1 79	128560		45078	10-10-16	Terence McKeever, Assignee of Nivard A. Habersack 101 00
130586	5-29-16	44090	Wm. Zinsser & Co., Inc.....	63 15	128566		45260		Joseph P. Brady 187 00
130593	6-29-16	44540	Milton Bradley Co.	18 00	128565		45260	10-10-16	Joseph B. Brady 222 50
130589	6-26-16	44008	J. A. Zibell Co.	10 00	128564		45260		Joseph B. Brady 390 00
130591	6- 5-16	44007	The J. Willer Chemical Co.....	14 00	128713	6-14-16	45691	10-10-16	The J. W. Pratt Co..... 179 55
130622	6-21-16	44490	American Book Co.	69 00	128689		44510		Charles E. Merrill Co..... 179 73
130601	6-20-16	41669	J. B. Lippincott Co.....	6 50	128694	6-13-16	44053	10-10-16	Talens & Son 235 00
130188	8- 9-16	44090	Wm. Zinsser & Co., Inc.....	8 32	128704	6-20-16	44061	10-10-16	Milton, Bradley Co..... 207 00
130663	4-24-16	44591	L. E. Knott Apparatus Co.....	5 30	128562		45075	10-10-16	R. Solomon & Son, Inc..... 612 00
130577	8-14-16	44087	M. J. Tobin	18 90	128568	4-25-16	41341	10-10-16	Victoria Awning Co..... 451 90
130571	6-29-16	44087	M. J. Tobin	16 90	128590	9-11-16		10-10-16	William Spence 359 00
130667	6-30-16	41719	Wm. Bev. Harrison	6 00	128592	2- 2-16		10-10-16	J. L. Fries 360 00
130598	6-19-16	41647	Frank D. Beattys & Co.....	11 76	128591	10- 3-16		10-10-16	Clarence S. Nathan, Inc..... 126 90
130599	6-19-16	44489	Allyn & Bacon	1 13					Department of Parks, Borough of Queens 364 61
130595	6-20-16	41671	The A. N. Palmer Co.....	1 60	128983	7- 8-16		10-10-16	Thomas F. White Co..... 300 00
130561	7- 3-16	44015	Bloomington Bros.	15 75	128569		43580	10-10-16	T. Frederick Jackson, Inc..... 1,035 00
130564	7- 6-16	44489	Allyn & Bacon	33 90	128556		44155	10-10-16	Johnson Service Co..... 585 00
130654	5-29-16	41646	The Baker & Taylor Co.....	48 57	128554		45102	10-10-16	Jandous Electric Equip. Co., Inc..... 450 00
130273	7- 6-16	41656	Syndicate Trading Co.	17 22	128718	9- 1-16	45457	10-10-16	Olin J. Stephens, Inc..... 449 01
130259	7-13-16	41652	Educational Publishing Co.....	46 50	128735	9-12-16	45457	10-10-16	Olin J. Stephens, Inc..... 405 91
130556	7- 5-16	41647	Frank D. Beattys & Co.....	12 24	128693	5-16-16	44037	10-10-16	Holden Patent Book Cover Co..... 294 50
130643		44514	Rand, McNally & Co.....	89 68	128686	5-31-16	44017	10-10-16	Brooklyn Daily Eagle 208 66
130668	7- 7-16	44508	Lyons & Carnahan	29 70	128685	4-11-16	44315	10-10-16	Tower Manfg. & Nov. Co..... 477 00
130646	7-19-16	44505	B. F. Johnson Publishing Co.....	76 76	128986		44968	10-10-16	August Wille, Jr..... 585 00
130274		41673	Parker P. Simmons Co., Inc.....	11 15	128559		44859	10-10-16	A. W. King 733 50
130641	7-10-16	44118	Select Charcoal Crayon Co.....	26 00	128558		45066	10-10-16	Atlantic Decorating Co..... 540 00
130720		44388	Knickerbocker Ice Co.	2 43	128567		45270		Joseph A. Graf 330 00
130719	6-30-16	44388	Knickerbocker Ice Co.	4 63	130076				Wappler & Houghtalin 58 05
130103	7-31-16	44388	Knickerbocker Ice Co.	72 06					Fire Department.
130568	8-10-16	44043	Neostyle Envelope Co.....	49 33	131301			10-18-16	New York Fire Department Relief Fund, Robert Adamson, Commissioner, as Treasurer and Trustee \$81,117 75
130576	8-10-16	44043	Neostyle Envelope Co.....	43 70	131703			10-18-16	Charles A. Demarest, Chief of Construction and Repairs 1 00
130256	7-15-16	44074	The Manhattan Supply Co.....	7 74	131702			10-18-16	R. H. Laimbeer, Jr., Deputy Fire Commissioner 25 00
130664	5-13-16	44074	The Manhattan Supply Co.....	7 74	131704				William Ralph, Acting Messenger 1 30
130161	5-22-16	41346	Hammacher, Schlemmer & Co.....	48 48	128756	5- 8-16		10-10-16	F. N. DuBois & Co..... 118 00
130164	1- 3-16	41344	Keuffel & Esser Co.....	23 70	128753	6-17-16	9-11-16	10-10-16	Edward C. Striffler 114 85
130163	4-24-16	41190	Geo. W. Millar & Co.....	11 39	130527			10-16-16	Department of Health.
130160	4-18-16	41124	M. J. Tobin	72 72					Alfred E. Shipley, M. D., Secretary pro tem. \$33 00
130166	10- 1-16	41353	Manning, Maxwell & Moore, Inc.....	1 09	129413				H. T. Jarrett 51 00
130167	4- 5-16	41353	Manning, Maxwell & Moore, Inc.....	38 36	129423	7-11-16		10-11-16	J. A. Maloney & Co..... 56 87
130169		41175	Bloomington Bros.	2 51	129412	8-30-16		10-11-16	H. T. Jarrett 8 00
130171	1-27-16	41378	Geo. T. Montgomery	45 45	129187	6- 7-16		10-10-16	Standard Oil Co. of New York..... 41 34
130168	7-12-16	41346	Hammacher, Schlemmer & Co.....	1 70	129195	8-30-16		10-10-16	The Kny-Scheerer Corporation 2 75
130170	5-20-16	43071	Columbia Graphophone Co.....	4 32	129204			10-10-16	Tirrill Gas Machine Lighting Co..... 60 00
130158	12-24-15	41206	Wm. Zinsser & Co.....	81 67	124181	7-12-16		9-26-16	Joseph & Charles J. Ernst 31 89
130257	7-20-16	44021	H. T. Dakin	50 50	129208	8-30-16		10-10-16	Manhattan Electrical Supply Co..... 2 85
130566	8-14-16	44049	Snelling and Son	43 43	129078	4- 5-16		10-10-16	Hammacher, Schlemmer & Co..... 7 30
130250	7- 8-16	44009	Abraham & Straus	34 92	124168	6-23-16		9-26-16	Burton & Davis Co..... 29 71
130692		44009	Abraham & Straus	36 00	128571	8-31-16	45231	10-10-16	L. Crocco & Sons 196 83
130603	6-22-16	41700	Lyons & Carnahan	24 48	129222	7- 7-16		10-10-16	M. Kahat & Son 123 00
130651	7-17-16	41670	Rand McNally & Co.....	28 60	129221	7-11-16		10-10-16	Manhattan Electrical Supply Co..... 283 50
130596	6-21-16	41722	Irving Pitt Mfg. Co.	8 64	129205	8- 3-16		10-10-16	Eastern Gas Appliance Co..... 110 71
130189	7-21-16	44049	Snelling & Son	54 40	129201	8-30-16		10-10-16	Tascarella Bros. 307 77
130602	6-20-16	44506	J. B. Lippincott Co.....	4 50	128573	8- 3-16	45384	10-10-16	Borden's Farm Products Division.... 5,314 97
130187	7-11-16	44506	J. B. Lippincott Co.....	79 79	128570	8-31-16	45225	10-10-16	Ward Baking Co..... 586 15
130563	7-10-16	41720	The Gregg Publishing Co.....	53 60	128582	9-15-16	45747	10-10-16	The New Hartford Cotton Mfg. Co.. 354 00
130178	3-13-16	44021	H. T. Dakin	23 05	127822	8-31-16	45384	10- 6-16	Borden's Farm Products Division.... 112 53
130620	7-15-16	44039	Knickerbocker Supply Co.....	22 25	129116	9- 1-16	44692	10-10-16	Westchester Fish Co. 176 98
130555	7-19-16	41716	Butterick Publishing Co.....	3 50	129109	8-31-16	45059	10-10-16	R. F. Stevens Co..... 151 05
130260		41714	Educational Magazine Publishing Co..	9 19	127821	8-31-16	45217	10- 6-16	Beyer Bros. Commission Co..... 18 54
130265	5-19-16	44593	Bausch & Lomb Optical Co.....	6 00	128572	8-31-16	45217	10-10-16	Beyer Bros. Commission Co..... 2,894 97
130642	6-21-16	44542	J. L. Hammett Co.....	98 40	129114	7-25-16	45722	10-10-16	Lewis DeGroff & Son..... 147 86
130644	7- 3-16	44516	Scott Foresman & Co.....	46 99	129225	7-20-16		10-10-16	L. R. Wallace 431 14
130552	7- 5-16	44541	Educational Equipment Co., Inc.....	29 00	129193	7-31-16	8-15-16	10-10-16	Clover Farms, Inc. 105 28
130669	6-27-16	44132	Geo. T. Montgomery	7 41	127823	8-28-16	45656	10- 6-16	Nathan Strauss, Inc. 8 81
130266	7-13-16	41668	C. S. Hammond & Co.....	26 75	128575	8-31-16	45656	10-10-16	Nathan Strauss, Inc. 133 02
130626	7-17-16	44073	Samuel Lewis	39 00	128587		44628	10-10-16	New York Telephone Co..... 630 45
130592	6- 6-16	44117	Constant A. Benoit	28 00	129115		44703		Edward West 280 26
130594	6- 7								

Finance Voucher No.	Invoice Dates or Contract Number	Received in Department of Finance.	Name of Payee.	Amount.	Finance Voucher No.	Invoice Dates or Contract Number	Received in Department of Finance.	Name of Payee.	Amount.
128854	7-17-16	10-10-16	James T. Dougherty	116 00	Department of Water Supply, Gas and Electricity.				
128903	7-19-16	9-15-16	Francis H. Leggett & Company.....	292 07	131183			Charles O. Davis, Clerk.....	\$222 05
128872	8-21-16	10-10-16	Broom Manufacturers Supply Co., Inc.	157 82	127601	7- 3-16	10- 6-16	Thomas Murphy	21 00
128935	8-29-16	9-11-16	J. M. Gottesman	154 75	130969		10-17-16	Thomas F. Cleary	63 00
128839	7-28-16	10-10-16	Franco-American Chemical Works...	130 00	130844			Granite City Soap Company, Inc.....	11 25
128840	7-19-16	10-10-16	Farbwerke-Hoechst Company	270 00	130840	8-22-16	8-31-16	A. F. Brombacher & Co.....	8 23
Sheriff, Kings County.					130855	9- 8-16	10-17-16	A. J. Picard & Co.	60 00
130349	9-30-16	10-16-16	The Empire State Dairy Co.....	\$10 80	130856	9-19-16	10-17-16	Baker Rim & Auto Supply Co., Inc...	6 00
131242		10-18-16	Edward Riegelmann, Sheriff	140 25	130843			A. F. Brombacher & Co.....	2 40
Department of Street Cleaning.					130848	8-30-16	10-17-16	Hull, Grippen & Co.....	4 25
131054	9-14-16	10-18-16	Kindling Machinery Company	\$28 34	130850	8-28-16	10-17-16	Florida Sponge & Chamois Co.....	2 58
Tenement House Department.					130859	8- 9-16	8-11-16	H. Mueller Mfg. Co.	11 43
130607	10- 6-16	10-12-16	Theo. Moss & Co.	\$3 06	131944		10-19-16	L. E. Stander, Auditor	4 50
130608	9-30-16	10-16-16	Guarantee Typewriter Repair Co....	3 45	125763	8-31-16	9-30-16	Warwick Valley Light & Power Co..	59 96
130606	10- 9-16	10-16-16	Elliott Fisher Company	80	125764	8-31-16	9-30-16	Warwick Valley Light & Power Co..	11 77
Board of Water Supply.					129012	8- 2-16	10-10-16	Figliuolo Contracting Co., Inc.....	310 00
130814	9-21-16	10-17-16	Westinghouse Traction Brake Co....	\$1 25	129005	8-31-16	10-10-16	E. F. Keating Company.....	863 50
131157	10- 4-16	10-18-16	William Nelson	25 62	129023		10-10-16	Samuel Hill	112 50
130831	10- 4-16	10-17-16	E. H. Walsh	10 60	129019		10-10-16	Clarence B. Williams	112 50
130820	9- 1-16	10-17-16	The Columbia Towel Supply Co.....	3 50	129022		10-10-16	William Briggs	121 50

VOUCHERS RECEIVED IN DEPARTMENT OF FINANCE, MONDAY, OCTOBER 23, 1916.

A statement is herewith submitted of all vouchers filed in the Department of Finance on this date, in which is shown the Department of Finance voucher number, the date of the invoices or the registered number of the contract, the name of the payee and the amount of the claim. Where two or more bills are embraced in one voucher the date of the earliest is given, excepting that when such vouchers are submitted under a contract the registered number of the contract is shown instead.

WILLIAM A. PRENDERGAST, Comptroller.

Finance Voucher No.	Invoice Date Vouch- or Con- tract Number.	Name of Payee.	Amount.
Commissioners of Accounts.			
132971	9-30-16	The Mutual Towel Supply Co.	\$23 85
132972	10- 1-16	The Peerless Towel Supply Co.	15 84
132973	9-27-16	Everson & Reed Co., Inc.	2 00
132974	10- 6-16	Keuffel & Esser Co.	3 08
132975	10- 9-16	Tower Mfg. & Nov. Co.	1 50
132976	9-26-16	W. E. Taylor	4 00
132977	10-10-16	Fred Dohren	11 40
132978	9-30-16	The Tabulating Machine Co.	66 00
132979	9-30-16	A. A. Benedict	8 00
Board of Child Welfare.			
132876	9-30-16	N. Y. Tel. Co.	\$27 65
Bellevue and Allied Hospitals.			
133230	8-23-16	Clinton Prison	\$52 55
133231	8-31-16	Candee, Smith & Howland Co.	1 70
133232	9- 8-16	J. & R. Rollins	111 68
133233	8-29-16	Stanley-Patterson	27 40
133234	8-12-16	F. Eckenroth & Son	18 75
133235	9-11-16	James S. Barron & Co.	8 00
133236	8-18-16	N. Y. Belting & Pkg. Co.	22 25
133237	8-18-16	A. & W., Auburn Prison...	14 50
133238	8-31-16	Duparquet, Huot & Moneuse Co.	11 00
133239	9- 1-16	Goodyear's India Rubber Selling Co.	6 00
133240	8-29-16	T. H. Adie	30 00
133241	9- 8-16	Rutherford Rubber Co.	96 58
133242	9-13-16	Dept. of Correction.....	19 03
133243	9- 8-16	H. Kohnstamm & Co.	3 50
133244	9- 2-16	The Fairbanks Co.	1 10
133245	8-31-16	George Tiemann & Co.	2 75
133246	9-14-16	Chas. W. Brucher.....	24 21
133247	9-11-16	B. Keenan & Son	20 00
133248	4-30-16	D. B. Pershall & Son	10 20
133249	9-14-16	Columbia Wax Works.....	9 25
133250	8- 5-16	Shipley Constr. & Sup. Co.	255 00
133251	8-18-16	Candee, Smith & Howland Co.	14 50
133252	6-27-16	Standard Iron Works	731 97
133253	9-15-16	N. Y. Belting & Packing Co.	4 80
133254	9-19-16	Darmstadt, Scott & Courtney	32 00
133255	9-19-16	John Simmons Co.	1 50
133256	9-13-16	Farrell & Biggs	3 50
133257	9-14-16	Underwood Typewriter Co.	1 00
133258	9-15-16	Chas. F. Matlage & Sons...	4 13
133259	3- 3-16	Francis H. Leggett & Co...	222 94
133260	7-25-16	Gimbel Bros.	28 80
133261	8-31-16	D. B. Pershall & Son	1 25
133262	9-12-16	Bloomington Bros.	10 40
133263	6-29-16	Iroy Laundry Machinery Co., Ltd.	5 91
133264	8- 7-16	A. & W., Clinton Prison...	326 50
133265	8- 1-16	Hull, Grippen & Co.....	15 93
133266	7-28-16	Nathan Strauss, Inc.....	757 19
133267	7-25-16	The Aeolian Co.	6 00
133268	9-16-16	Hospital Supply Co.	9 50
133269	9-11-16	Pullman & Charles	10 00
133270	9-15-16	Jos. Weil	94 80
133271	8-31-16	Welsbach Gas Lamp Co...	3 34
133272	7- 1-16	Stanley & Patterson	20 94
133273	9-14-16	Rockland & Rockport Lime Co.	4 00
133274	9-14-16	Wm. A. Sander	24 98
133275	9-14-16	McQuillen & Chave	8 84
City Court, Bronx County.			
132921	7- 6-16	Louis M. Peters	\$18 20
132922		Louis A. Cohen	60
132915		Nickel Towel Supply	5 25
132916	6-26-16	Underwood Typewriter Co.	2 25
132917	10-13-16	West Pub. Co.	7 50
132918	10-21-16	Nickel Towel Supply Co.	5 25
132919		Lily Cup Co.	10 00
College of The City of New York.			
133119	45407	Bernard Knopp	\$900 00

Finance Voucher No.	Invoice Date Vouch- or Con- tract Number.	Name of Payee.	Amount.
133118	44855	Chas. D. Norton Co.....	2,068 23
133117	44855	Chas. D. Norton Co.....	1,335 41
City Magistrates' Courts.			
133014	9- 1-16	The Peerless Towel Supply Co.	\$1 50
133015	9-30-16	Great Bear Spring Co.....	4 50
133016	10- 4-16	Pittsburgh Plate Glass Co..	2 00
133017	10- 6-16	Underwood Typewriter Co.	1 50
133018	10-13-16	The Speedograph Co., Inc.	6 00
133019	10-14-16	Rochester Germicide Co...	4 35
133020	10- 6-16	Tower Mfg. & Nov. Co....	4 33
133021	9-30-16	Powers Accounting Machine Co.	55 00
133022	10- 6-16	Underwood Typewriter Co., Inc.	10 15
133023	10-10-16	P. Belford & Son.....	12 00
133024	2-28-16	Ford Motor Co.	8 05
133025	3- 3-16	Ford Motor Co.	12 85
Board of City Record.			
133120	43885	M. B. Brown Ptg. & Bdg. Co.	\$13,706 46
Department of Correction.			
133121	9-30-16	N. Y. Tel. Co.....	\$25 48
District Attorney, Bronx County.			
133067	9- 5-16	A. M. Paley	\$304 25
133068	10-13-16	William J. Mellin	27 00
133069	9-12-16	M. Borsuk	60 00
Department of Education.			
132782	8-19-16	Atlantic Heating & Eng. Co.	\$395 70
132783	7-19-16	Geo. H. Waters Co.	29 50
132784	8-31-16	Martin Gottschaldt	495 00
132785	8-18-16	Paul C. Taylor	64 00
132786	8-15-16	W. J. Moreland	183 00
132846	8-15-16	Chas. R. Heap & Son.....	45 00
132847	7-18-16	Otto Woehle	63 20
132848	8-24-16	Fred Klein	430 00
132849	9-25-16	Dept. of Parks, Borough of Queens	186 06
132864	8-14-16	Jacob D. Ausenberg	19 00
132865	7-29-16	Brooklyn Window Shade Co.	25 69
132866	7-25-16	Brooklyn Window Shade Co.	49 79
132867	7-29-16	Brooklyn Window Shade Co.	34 44
132869	3-28-16	M. Kalmus	209 22
132870	8-29-16	H. Hanig	448 80
132871	8-29-16	J. Kurzbau	843 80
132872	8-30-16	John H. Jebens & Bro.....	87 90
132873	7-29-16	Hermannsen & Co.	12 75
132874	8- 9-16	T. F. Long	459 00
132875	8-30-16	J. Kurzbau	1,220 20
132894	45166	The Oliver Typewriter Co.	13 50
		The Oliver Typewriter Co.	211 25
		The Oliver Typewriter Co.	99 00
132895	44125	Hammacher-Schlemmer & Co.	32 00
		Hammacher-Schlemmer & Co.	786 37
		Hammacher-Schlemmer & Co.	65 50
132896	44752	Heywood Bros. & Wakefield Co.	6 05
		Heywood Bros. & Wakefield Co.	344 65
132897	45168	L. C. Smith & Bros. Type-writer Co.	75 00
		L. C. Smith & Bros. Type-writer Co.	850 00
		L. C. Smith & Bros. Type-writer Co.	62 50
132821	8-11-16	C. V. Gedroice & Co.....	58 00
132822	7- 6-16	Julius Haas & Sons, Inc...	16 00
132823	7-27-16	Joseph Rothenberg	18 50
132824	8-14-16	George Rabe	93 48
132825	8- 2-16	Greenberg Bros.	43 00
132826	7-24-16	George H. Beck & Sons...	210 00
132827	8- 8-16	Henry Saal	227 00
132828	7-29-16	William Spence	20 00
132829	8-12-16	Willet & Co.	167 00
132830	8-14-16	Morris Koplowitz	65 00
132831	8- 4-16	Herman Miller	153 00
132832	8-16-16	Robertson & Conry, Inc...	243 00
132833	8-14-16	Greenberg Bros.	214 00
132834		J. D. Gordon	33 00
132835	8- 5-16	William Hahn	65 00
132836	3-28-16	The Maintenance Co.....	38 00
132837	7-31-16	John F. Ferguson	48 00
132838	8-23-16	Kroepke Plumb. & Heat. Co.	76 00
132839	7-27-16	Kroepke Plumb. & Heat. Co.	39 00
132840	8-19-16	George F. Bason	288 00
132841	8- 3-16	E. P. Gleason Mfg. Co....	53 00
132842	8- 3-16	Henry Pearl & Sons Co...	2 75
132843	7-11-16	F. N. De Bois & Co.....	4 00
132844	8-21-16	Thomas F. Ford	69 00
132845	8-23-16	Francis J. Canavan	113 00

Finance Voucher No.	Invoice Date Vouch- or Con- tract Number.	Name of Payee.	Amount.
132787	7-31-16	John Gelsion	23 00
132788	8-22-16	Jas. I. Kelly	168 00
132789	8-19-16	Jos. Kahan	320 00
132790	8-14-16	M. J. Johnstone	239 00
132791	8-31-16	Jacob Herskowitz	35 00
132792	8-17-16	Ohlhausen & Veit	246 00
132793	7- 3-16	Jas. I. Newman	44 00
132794	7-17-16	Chas. F. Morsch & Son.....	45 00
132795	8-23-16	Thos. H. Woods	51 50
132796	8- 1-16	Weinstein Bros.	125 00
132797	7-28-16	The Gibbons Co.	20 00
132798	7-21-16	F. J. McCaragher	142 50
132799	8- 2-16	N. Frey	709 00
132800	6-27-16	Finnan & Lee	135 00
132801	8-23-16	B. Schubert & Son, Inc....	36 00
132802	8-25-16	A. Berengarten	168 00
132803	7-22-16	H. Fortenbach	5 00
132804	8- 4-16	Jac. Schneider	70 00
132805	8-12-16	R. Solomon & Son, Inc.....	283 00
132806	7- 5-16	R. Solomon & Son, Inc.....	395 00
132807	7-31-16	Agent and Warden, Auburn Prison	6 00
132808	6-27-16	Fredk. Loeser & Co.....	5 95
132809	8- 4-16	Cobb, Macey, Dohme, Inc..	39 00
132810	8-10-16	The Reischmann Co.....	172 50
132811	8-30-16	Jas. P. Rice	227 00
132812	8-15-16	Hall & Boyle	28 50
132813	7-19-16	Philip & Paul	397 00
132814	8-26-16	Max Albrecht	122 00
132815	8- 4-16	George Gibson	511 00
132816	8- 4-16	Philip & Paul	485 00
132817	8-28-16	Motta Cont. Co.	49 00
132818	8-12-16	R. & A. Isaacson	64 00
132819	8-17-16	George Rabe	221 00
132820	8- 4-16	Fr. Joe Unger	12 75
132898	3- 1-16	The N. Y. Assn. for the Blind	2 50
132899	7-26-16	Henry G. Opdycke	30 00
132900	7- 1-16	John Buchanan	48 60
132901	7-24-16	L. P. Gfroerer Co.....	32 74
132902	5-25-16	Pettes & Randell Co.....	5 65
132903	7-19-16	J. F. Valois	6 00
132904	6-20-16	Geo. H. Beck & Sons.....	22 07
132905	7- 3-16	John F. Koop	12 50
132906	6-30-16	Jos. Rottenberg	14 73
132907	7- 3-16	John F. Koop	3 45
132908	8-26-16	Jas. J. Cook & Son.....	16 18
132909	8-25-16	Max Jackel	10 94
132910	7- 7-16	Reid's Express	101 47
132911	8- 3-16	Reid's Express	19 95
133173	45576	I. Langner	900 00
133174	48574	A. W. King	2,385 00
133175	43259	Jandous Electric Equipment Co., Inc.	697 00
133176	40557	Leslie Heating Corp.....	5,946 80
133177	44165	E. Rutzler Co.....	1,228 00
133178	38904	Durkin & Laas	3,641 25
133179	38904	Durkin & Laas	10,888 77
133180	43424	Jandous Electric Equipment Co., Inc.	810 00
133181	43424	Jandous Electric Equipment Co., Inc.	900 00
133182	43825	Jandous Electric Equipment Co., Inc.	540 00
133183	45814	The Alpha Painting Corp.....	4,005 80
133184	45857	Wm. J. Olvany	972 00
133185	43037	Edward Theriault	299 00
133186	43038	J. M. Knopp	835 50
133187	40710	Edward Theriault	874 00
133188	45370	Jacob Sturm	324 00
133189	45090	Jos. A. Graf	630 00
133190	44961	Jas. I. Newman	450 00
133191	45541	Miller & Katz	187 00
133192	44964	Duncan Stewart	428 00
133193	44963	Herman Sacks Roofing & Cont. Co., Inc.	428 00
133194	45270	Jos. A. Graf	495 00
133195	45276	Jas. I. Newman	549 00
133196	45273	The Haupt Paint & Hard-ware Co.	365 00
133197	45079	Nivard A. Habersack	144 00
133198	45367	New York Const. Co.....	459 00
132767	7-16-16	Herman Sacks Roofing & Cont. Co.	145 00
132768	8-23-16	Kroepke Co.....	21 00
132769	7-31-16	Weinstein Bros.	498 00
132770	8-30-16	Thos. F. Ford	37 00
132771	8-12-16	A. W. King	57 00
132772	8-17-16	Chas. F. Morsch & Son.....	230 00
132773	8-16-16	Chas. J. Bogue Electric Co..	48 00
132774	8-29-16	M. J. Johnstone	398 00
132775	8-11-16	Weinstein Bros.	85 00
132776	8-22-16	Ohlhausen & Veit	45 00
132777	8-28-16	L. P. Gfroerer	5 90

Invoice Finance Date Vouch- or Con- er No. tract Number.	Name of Payee.	Amount.	Invoice Finance Date Vouch- or Con- er No. tract Number.	Name of Payee.	Amount.	Invoice Finance Date Vouch- or Con- er No. tract Number.	Name of Payee.	Amount.
132778	8-28-16 John Gelshion	85 00	132893	Miscellaneous.		133128	John T. Shea	12 54
132779	9-1-16 Atlantic Decorating Co.	218 00	132898	John H. Timmerman	\$970 50	133129	Estate of Julius Harburger ..	24 47
132780	7-5-16 Martin F. Maloney	90 00	132766	Ida M. Gaskell	300 00	132877	Oscar Greenwald	46 33
132781	7-19-16 John Gelshion	321 00	132850	Wm. C. Bergen	195 00	132878	9-15-16 Raefaele Maragliano	12 30
132994	Department of Finance.			American Female Guardian Society and Home for the Friendless	823 85	132879	Municipal Liens Co.	50 20
	Holmes Electric Protective Co.	\$46 00	132851	Brooklyn Nursery and In- fants' Hospital	841 01	132880	9-15-16 Municipal Liens Co.	96 61
132995	Ajax Trucking Co.	412 06	132852	Colored Orphan Asylum and Association for Benefit of Colored Children in The City of New York	2,147 14	132881	George F. Wagner	61 12
132996	Consolidated Gas Co.	19 43	132853	German Odd Fellows Home and Orphan Asylum	1,143 25	132882	10-2-16 Farmers Loan & Trust Co. .	42 55
132997	The New York Mutual Gas Light Co.	9 30	132854	Hebrew Infant Asylum of The City of New York	4,621 32	132883	9-11-16 Horatio Morris	5 12
132998	The Citizen's Water Supply Co.	2 00	132855	Howard Orphanage and In- dustrial School	2,547 45	132892	10-20-16 Ellsworth T. Borst	159 49
132999	Holmes Electric Protective Co.	30 66	132856	N. Y. Foundling Hospital ..	1,160 00	133159	10-1-16 The Mayoralty.	
133000	Downing Letter Co.	23 50	132858	Orphan Asylum Society of The City of Brooklyn	1,501 07		The Peerless Towel Sup. Co.	\$8 45
133001	The Brooklyn Union Gas Co.	2 85	132859	Roman Catholic House of the Good Shepherd	3,179 91	133160	9-26-16 The Schapirograph Co.	5 00
132986	45798 J. W. Gasteiger & Son	\$3,239 62	132860	Society for the Aid of Friendless Women and Children	386 57	133161	8-18-16 Stanley & Patterson	10 60
132987	44485 Wm. Farrell & Son	839 06	132861	St. Anthony's Hospital	6,494 50	133162	10-13-16 Remington Typewriter Co. .	51 95
132988	45794 Standard Oil Co. of N. Y. .	1,249 40	132862	St. Malachy's Home	9,423 91	133163	7-27-16 Tower Mfg. & Nov. Co.	90 90
132989	45323 Platt & Washburn Refining Co.	174 18	132863	Wayside Home	252 05	133164	9-27-16 Cobb, Macey, Dohme	11 52
132990	44178 U. S. Tire Co.	41 63	132935	9-25-16 H. Voletsky	22 50	133165	9-30-16 N. Y. Tel. Co.	8 93
132991	44369 The National Fire Preven- tion Eng. Co.	106 00	132936	10-2-16 Jas. Jordan	4 50	133166	9-30-16 N. Y. Tel. Co.	9 65
	The National Fire Preven- tion Eng. Co.	28 80	132937	10-2-16 Wm. Wolff	4 50	133167	United Electric Service Co. .	1 90
132992	44597 N. Y. Tel. Co.	255 05	132938	10-2-16 Julius B. Miller	4 50	133168	Mae F. Hayes	1 50
132993	44597 N. Y. Tel. Co.	724 06	132939	10-6-16 George J. Simons	23 95	133169	Jos. Hartigan	80 61
133130	8-11-16 S. Haber	116 59	132940	10-6-16 C. F. Plunkett	3 00	133170	Katherine Haenlein	15 25
133131	5-13-16 M. J. Rabbitt	2 08	132941	10-6-16 Aron Exhkshtat	6 00	133171	Wm. J. Frazer	5 25
133132	7-19-16 Clynta Water Co.	6 00	132942	10-6-16 Isaac Fleicher	6 00	133172	E. M. Morgan	150 00
133133	8-25-16 Knickerbocker Towel Sup. Co.	5 00	132943	10-6-16 John L. Knight	4 50	133201	Queens Borough Public Library.	
133134	5-13-16 Great Bear Spring Water Co.	4 50	132944	9-5-16 Benj. A. Hartstein	3 00		Queensborough Pub. Library	\$7,391 17
133135	10-2-16 Wm. S. Rising	16 50	132945	9-15-16 Edward J. McCrossin	3 00	133202	Queensborough Pub. Library	6,053 38
133136	8-14-16 Knickerbocker Supply Co. .	53 23	132946	9-19-16 Joseph Schottland	3 00		New York Public Library.	
133137	10-3-16 International Motor Co.	20 00	132947	9-15-16 G. Arnold Moses	3 00	133066	The New York Pub. Library	\$55,505 51
133138	9-19-16 Scovill Mfg. Co.	105 75	132948	9-18-16 Morrison & Schiff	3 00	133065	44322 N. Y. Public Library	143 29
133139	7-20-16 David Kahnweiler & Son ..	10 00	132949	6-22-16 Gustave Posner	4 50		President of the Borough of The Bronx.	
133140	9-12-16 Yale & Towne Mfg. Co. .	21 84	132950	7-12-16 Francis D. Dwyer	3 00	133206	T. Stewart Wilson	\$5 91
133141	10-3-16 Falls Tire Co.	5 00	132951	9-15-16 Samuel B. Pollak	16 50	133207	John C. Hume	23 39
133142	10-3-16 E. C. Atkins	5 50	132952	9-14-16 George D. Yeomans	6 00	133208	Mortimer Tubridy	6 90
133143	9-29-16 Empire Rubber & Tire Co. .	8 05	132953	9-19-16 Charles M. Hiesiger	4 50	133209	Arthur J. Lary	5 90
133144	5-27-16 Buick Motor Co.	17 00	132954	6-30-16 Meyer Glickstein	3 00	133210	Chas. T. Ulman	61 28
133145	9-12-16 Chas. D. Durkee & Co.	9 00	132955	10-7-16 Wittstein & Komito	6 00	133211	J. Stewart Wilson	13 05
	Chas. D. Durkee & Co.	82	132956	Max Kendler	6 00	133212	J. Stewart Wilson	15 00
133146	9-30-16 J. P. Kane Co.	33 00	132957	9-27-16 Arnold Lichtig	3 00	133203	44530 The Barrett Co.	126 32
133147	8-11-16 Sargent & Co.	207 54	132958	9-30-16 Horace London	3 00	133204	43692 Ganford Co., Inc.	134 35
133148	9-21-16 Ludowici-Celadon Co.	9 00	132959	9-26-16 Horace London	3 00	133205	44323 P. Diminno Cont. Co.	1,285 63
133149	8-29-16 Smith-Eldridge Co.	10 23	132960	9-27-16 Mark Frackman	3 00		President of the Borough of Brooklyn.	
133150	9-8-16 Remy Electric Co.	4 25	132961	7-13-16 William Koerner	4 50	133276	45048 Pasquale Tomasetti	\$8,702 77
133151	10-3-16 Vought & Williams	33 22	132962	9-15-16 Bernard Gordon	15 00	133277	45302 B. Picone & Son	1,063 62
133152	8-14-16 James Boyd & Bro.	28 20	132963	6-16-16 A. Herman Friesner	3 00	133278	45208 Newman & Carey Co.	2,674 07
133153	8-7-16 The Elless Auto Supply Co. .	45	132964	9-29-16 Nathan B. L. Cosel	3 00	133279	45139 Frank D. Van Horn	3,484 45
133154	9-27-16 Ford Motor Co.	17 08	132965	9-26-16 Morris Topper	3 00		President of the Borough of Queens.	
133155	6-5-16 International Motor Co. .	22 65	132966	9-26-16 Julius Riedler	3 00	133213	Chas. U. Powell	316 99
133156	10-3-16 Detroit Cadillac Motor Car Co.	10 00	132967	9-15-16 Isidore Lowenbraun	3 00	133214	Chas. U. Powell	293 93
133157	9-14-16 Burroughs Adding Machine Co.	1 40	132968	9-27-16 Spitz & Bromberger	3 00	133215	Chas. U. Powell	233 95
133158	9-30-16 Welshach Gas Lamp Co. .	27 00	132969	6-15-16 Bernard J. Berker	6 00	133216	John W. Moore	170 75
	Department of Health.		132970	7-28-16 Epstein, Weinstein & Epstein	4 50	133217	L. S. Fulton	12 94
133229	Wm. H. Park, M. D.	\$500 00	133026	Theresa Seagriss	24,563 72	133218	Chas. A. Meyers	57 33
133282	7- -16 Lebanon Hospital	171 25	133027	Amelia C. Poggi et al.	67,305 22	133219	45044 Jas. H. Johnson	3,824 79
133083	St. Vincent's Hospital	372 50	133028	Pietro Traverso	65,785 67	133220	43352 Edw. W. Fitzpatrick	3,344 75
133084	9-14-16 Neurological Hospital	83 75	133029	Chamberlain of The City of New York, for Joseph Simonetti, an infant	20,586 08		President of the Borough of Richmond.	
133085	St. Catherine's Hospital	298 75	133030	Chamberlain of The City of New York, Ernest Simonetti, an infant	20,586 07	132884	10-2-16 C. P. Storberg	\$45 36
133086	Mt. Sinai Hospital	393 75	133031	Chamberlain of The City of New York, David Simonetti, an infant	20,586 07	132885	10-2-16 I. C. Blake	3 10
133087	St. John's Hospital	175 00	133032	Lumeno Masucci	21,881 02	132886	10-2-16 J. A. Snyder & Bro.	25 00
133088	N. Y. Throat, Nose & Lung Hospital	1,073 75	133033	Thos. Hammill	35,018 53	132887	Maxwell Motor Sales Corp. .	14 75
133089	Babies' Hospital	263 75	133034	Thos. Hammill	49,641 69	132888	6-19-16 Sangamo Electric Co.	6 65
133090	Long Island College Hosp. .	497 50	133035	Barnett Freedman	24,637 10	132889	9-30-16 Zorn & Schrengauer	44 40
133091	8-26-16 Jessie Tarbox Beals, Inc. .	12 00	133036	Samuel Harris	24,637 10	132890	10-2-16 G. Gilligan	11 00
133092	8-4-16 Dept. of Docks and Ferries	8,986 48	133037	Harry C. Hallenbeck	68,415 49	132891	8-25-16 Harry Green	3 60
133093	7-25-16 Lewis De Groff & Son	5 41	133038	Harry C. Hallenbeck	9,142 31	133223	43981 Edward Wisely & Son	1,632 59
133094	6-20-16 Burton & Davis Co.	26 65	133039	Harry C. Hallenbeck	61,033 28	133222	45666 Cornelius Vanderbilt	1,167 51
133095	8-1-16 The Fleischman Co.	26 95	133040	Herman H. Cammann et al, Trustees, L. W. & T. Mar- garetta M. Ward, Dec., for Benefit Emil M. Ward, Dec.	73,757 84	133221	45143 Jos. Johnson Sons	720 83
133096	8-30-16 The American News Co. .	2 40		Annie E. Lupton et al. Exec., L. W. & T., Frank M. Lup- ton, Decd.	342,877 50		Department of Public Charities.	
133097	9-5-16 American Platinum Works.	36 15	133043	Emigrant Industrial Savings Bank	19,428 00	132923	45674 John Bellmann	\$36 60
133098	7-21-16 Stone-Forsyth Co.	35 00	133044	Emigrant Industrial Savings Bank	18,793 63	132924	45563 Burton & Davis Co.	206 52
133099	7-25-16 Eimer & Amend	4 10	133045	Emigrant Industrial Savings Bank	5,527 56	132925	45384 Borden's Farm Products Division	2,232 00
133100	8-9-16 John Bellmann	3 30	133046	Emigrant Industrial Savings Bank	11,055 07	132926	45722 Lewis De Groff & Son	225 42
133101	7-27-16 Perth Amboy Chemical Works	50 00	133047	Title Guarantee & Trust Co.	36,095 11	132927	45219 Grand Central Market	70 30
133102	8-22-16 Karl Reuther	18 62	133048	Anna Cella	14,831 12	132928	45603 Francis H. Leggett & Co. .	1,308 91
133103	9-2-16 B. H. Waters, M. D.	81	133049	Giovanni Barbieri	14,831 12	132929	45223 Sulzberger & Sons Co.	590 43
133104	8-16-16 Buick Motor Co.	8 10	133050	Childs Co.	2,721 25	132930	45562 Jos. Seeman	200 35
133105	6-5-16 John Bellmann	5 88	133051	Antonio Grossi et al.	544 25	132931	45222 J. D. Stout & Co.	199 80
133106	9-15-16 Bausch & Lomb Optical Co.	12 00	133052	The East River Savings In- stitution	33,304 33	132932	45304 Geo. W. Van Boskerck & Son	452 57
133107	9-7-16 Henry Allen	95 25	133053	Leda P. Clason	134,079 25	132933	45565 Jas. A. Miller	58 50
133109	7-18-16 The American Laundry Ma- chinery Co.	6 48	133054	Patrick Murphy	33,430 51	132934	44657 N. Y. Tel. Co.	1,682 70
133110	9-1-16 Baker, Voorhis & Co.	3 00	133055	Remington Typewriter Co. .	2 77	132980	10-13-16 A. M. Wilson	62 92
133111	8-28-16 George Tiemann & Co.	5 25	133122	Wm. Steinach	50 00	132981	William J. Doherty	369 00
133112	8-26-16 The Smith-Worthington Co.	7 94	133123	H. Valentine Wildman	50 00	132982	10-19-16 Wm. J. Doherty	260 00
133113	7-17-16 Standard Iron Works	24 50	133124	Alfred E. Smith	2,787 52	132983	10-18-16 A. M. Wilson	836 00
133114	8-26-16 Dickerson, Van Dusen & Co.	4 73	133125	Max S. Grifenhagen	242 71	132984	10-19-16 A. M. Wilson	590 00
133115	8-2-16 Eastern Gas Appliance Co.	106 62	133126	Thos. F. Foley	3 54	132985	10-19-16 A. M. Wilson	236 50
133116	8-30-16 Eimer & Amend	1 25				133199	Jos. F. McCarthy	310 00
133070	8-24-16 Bergefeld Filter Co.	3 72				133200	Harry A. Sheldon	50 55
133071	7- -16 Methodist Episcopal Hosp.	117 50					Register, New York County.	
133072	9-13-16 L. Steppacher Co.	45 00				133055	9-30-16 N. Y. Tel. Co.	\$3 00
133073	8-10-16 L. Steppacher Co.	36 00				133056	10-13-16 Lithoprint Co.	54
133074	8-3-16 L. Steppacher Co.	180 00				133057	10-1-16 Nickel Towel Supply Co. .	20 72
133075	9-9-16 American Laundry Machin- ery Co.	28 10				133058	9-20-16 T. C. Moore	22 00
133076	8-11-16 L. Steppacher Co.	112 50				133059	10-3-16 Zincograph Co.	2 00
133077	9-11-16 Bausch & Lomb Optical Co.	12 60				133060	10-17-16 A. B. Dick Co.	8 50
133078	9-14-16 St. Peter's Hospital	867 75				133061	9-11-16 M. B. Brown Ptg. & Bdg. Co.	17 85
133079	Lincoln Hospital	480 00				133062	9-30-16 Jos. Spengler	7 00
133080	St. Francis Hospital	625 00				133063	10-10-16 Oscar Schlichting	2 50
133081	The St. Mary's Hospital ..	161 25				133064	9-30-16 J. W. Pratt Co.	3 50
	Commissioner of Jurors, Queens County.						Sheriff, Queens County.	
132920	9-15-16 Diamond Towel Supply Co. .	\$1 00				133224	9-30-16 Great Bear Spring Co.	\$8 70
132914	9-30-16 N. Y. Tel. Co.	3 03				133225	8-5-16 The Oliver Typewriter Co. .	1 50
						133226	8-16-16 Remington Typewriter Co. .	60
						133227	10-1-16 Fallon Law Book Co.	10 10
						133228	10-1-16 Empire State Window Clean- ing & Supply Co.	4 44
							Sheriff, Richmond County.	
						132912	10-1-16 Jas. Lucey, Jr.	298 13
						132913	9-30-16 F. A. Lambert & Co.	216 97
							Department of Water Supply, Gas and Electricity.	
						133009	9-30-16 Knickerbocker Ice Co.	\$6 26

Invoice Finance Date Vouch- or Con- er No. tract Number.	Name of Payee.	Amount.	Invoice Finance Date Vouch- or Con- er No. tract Number.	Name of Payee.	Amount.	Invoice Finance Date Vouch- or Con- er No. tract Number.	Name of Payee.	Amount.
133002 8-15-16	The American Brass Co., Ansonia Brass and Copper Branch	15 41	133003 8-8-16	N. Y. Belting & Packing Co.	227 22	133006 9-1-16	Albert J. Weigel	4 27
			133004 9-7-16	The Central Stamping Co.	6 50	133007 8-31-16	Geo. V. Sloat	3 40
			133005	Carpenter's Livery	94 00	133008 9-1-16	Saml. W. Cornell	14 22

DEPARTMENT OF HEALTH.

Vital Statistics.

Summary for Week Ending Saturday, 12 M., October 14, 1916.

Boroughs	Population Estimated		Deaths.				Death-rate.			
	U. S. Cen- sus, April 15, 1910.	Popula- tion, July 1, 1916.	1915.	1916.	*Cor- rected, 1916.	Births, Mar- riages, Births.	1915.	1916.	*Cor- rected, 1916.	
Manhattan	2,331,542	2,634,223	625	606	592	1,148	606	59	12.61	11.76
The Bronx	430,980	575,877	135	127	118	307	82	11	12.75	10.67
Brooklyn	1,634,351	1,928,432	400	400	425	974	337	31	11.09	11.53
Queens	284,041	366,426	98	79	78	157	45	17	14.48	11.14
Richmond	85,969	97,883	29	33	32	60	13	..	15.77	17.64
City of New York	4,766,883	5,602,841	1,287	1,245	1,245	2,646	1,083	118	12.28	11.63

*Corrected by redistributing deaths according to borough of residence.

†The Federal Bureau of the Census having determined not to use the returns of the State census of 1915 in estimating the population of New York City, notified this Department on February 10, 1916, that until 1920, estimates of the population of cities and states within the United States made by the Federal Bureau would be based upon the Federal censuses of 1900 and 1910.

In view of this action of the Federal Bureau of the Census and the purpose for which the State census was taken, which made its results unadapted to our needs, the Department of Health concluded likewise to base its estimates upon the Federal censuses of 1900 and 1910, and since the changes in immigration and emigration wrought by the war have made impractical the continued use of the geometrical method of estimating the population of the city, the Department of Health has, after careful deliberation, decided to adopt the arithmetical method, which is the one used by the Bureau of the Census, and to estimate the population of the city and of the boroughs by this method, at least until the next Federal census becomes available.

Cases of Infectious Diseases for Week Ending Oct. 14, 1916.

Tuberculosis	280	Chickentox	21	Syphilis	321
Diphtheria and Croup	150	Typhus Fever	1	Gonorrhea	71
Measles	18	Typhoid Fever	41	Poliomyelitis	72
Scarlet Fever	30	Whooping Cough	26		
Smallpox	..	Cerebro-spinal Meningitis	2	Total	1,033

REGISTERED MASTER PLUMBERS, 1916.

Additional List, Borough of Brooklyn.

Name, Residence and Shop.	Reg. No.
John Blatz, 289 Woodbine st.; shop, 1524 Gates ave.	1310
Thos. R. DeLacey, 403 E. 11th st.; shop, 403 E. 11th st.	1328
Robert E. Dailey, 301 Kingsland ave.; shop, 301 Kingsland ave.	1333
Richard J. Forker, 208 Schenectady ave.; shop, 1353 Fulton st.	1318
Daniel F. Hanman, 7 Manhasset pl.; shop, 7 Manhasset pl.	1220
Thomas J. Owens, 109 N. 6th st.; shop, 109 N. 6th st.	1332
George McMonigle, 130 Schaeffer st.; shop, 298 Sumner ave.	1339
John J. O'Mara, 9 Palmetto st.; shop, 1068 Putnam ave.	1340
Edward B. Rebman, 516 Sterling pl.; shop, 678 Fifty-fifth st.	1329
Chas. Schirmeister, 310 Ocean Parkway; shop, 310 Ocean Parkway.	1321

Fire Department.

Abstract of transactions from Sept. 18 to Sept. 23, 1916, both days inclusive.

SEPTEMBER 18.

Trials—The following penalties were this day imposed and other action taken as result of trials held before the Deputy Fire Commissioner, Brooklyn and Queens, Sept. 13, 1916: Lieutenant Moe Isaacs, Engine Co. 211, for conduct prejudicial to good order and discipline; charge dismissed. Fireman Francis A. Cobb, Engine Co. 211, for disrespectful language to superior officer (2 specifications). First specification dismissed; on second specification three regular leaves of absence allowed under section 154, Rules and Regulations, ordered withheld. Fireman Patrick J. Graham, No. 2, Engine Co. 225, for using disrespectful language to superior officer; three regular leaves of absence allowed under section 154, Rules and Regulations, ordered withheld. Engineer of Steamer Thomas J. McDonough, Engine Co. 229, for disrespect to superior officer (2 charges); three regular leaves of absence allowed under section 154, Rules and Regulations, ordered withheld. Fireman Patrick McCarthy, Engine Co. 245, for neglect of duty; reprimanded. Fireman Sebastian Schiel, Engine Co. 286, for reckless driving; charge dismissed. Fireman James D. Halloran, Engine Co. 289, for disobedience of orders and using disrespectful language; first charge dismissed; on second charge three regular leaves of absence allowed under section 154, Rules and Regulations, ordered withheld.

Appointed—To take effect 9 a. m. Sept. 20, 1916: Louis H. Burch, as Assistant Electrical Engineer, Bureau of Fire Alarm Telegraph, for a probationary period of three months at rate of \$1,800 per annum.

Transferred—To take effect 8 a. m. Sept. 19, 1916: Captain Timothy Donovan, Hook and Ladder Co. 6, to Hook and Ladder Co. 107. Captain Michael Corridan, Hook and Ladder Co. 121, to Hook and Ladder Co. 6.

Dropped from the Rolls—To take effect 5 p. m., Sept. 19, 1916: Emergency Junior Draftsman (Electrical) Harold W. Beggs, Bureau of Fire Alarm Telegraph, the period for which he was appointed having expired.

Fires Reported—Week ended Sept. 16, 1916: Manhattan, Bronx and Richmond, 158; Brooklyn and Queens, 76.

SEPTEMBER 19.

Deaths Reported—Fireman John McNearney, Engine Co. 266, at 7:50 p. m., Sept. 17, 1916.

SEPTEMBER 20.

Bills Audited—Miscellaneous, \$70.03.

SEPTEMBER 21.

Resigned—To take effect at 12 m., Sept. 23, 1916: Draftsman Sol. L. Raphael and

Provisional Junior Draftsman (Electrical) Charles W. Noller and Louis Mackasek, Bureau of Fire Alarm Telegraph.

Death Reported—Fireman James P. Hayes, No. 2, at 2 p. m., Sept. 22, 1916.

Contracts Executed—For installing steam heating, engine heating and hot water supply heating system at quarters of Engine Co. 253, \$897.34. Joseph F. Corcoran, 158 Court st., Brooklyn, principal; Fidelity & Deposit Co. of Maryland, surety. For installing new plumbing system at quarters of Engine Co. 253, \$1,097.50. Joseph F. Corcoran, 158 Court st., Brooklyn, principal; Fidelity & Deposit Co. of Maryland, surety.

SEPTEMBER 22.

Bills Audited—Open market orders, \$1,234.90.

SEPTEMBER 23.

Contract Executed—For furnishing and delivering 400 tons semi-bituminous coal for fireboats, \$1,700; Olin J. Stephens, Inc., 220 E. 138th st., Bronx, principal; National Surety Co., surety.

Bills Audited—Contracts, \$5,927.78.

ROBERT ADAMSON, Fire Commissioner.

Abstract of transactions from Sept. 25 to Sept. 30, 1916, both days inclusive.

SEPTEMBER 25.

Trials—The following penalty was this day imposed and other action taken, as result of trials held before the Fire Commissioner Sept. 21, 1916: Fireman James J. McFall, Engine Co. 49, for absence without leave and for being under the influence of liquor, drug or compound. On first charge five regular leaves of absence allowed under section 154, Rules and Regulations, ordered withheld; on second charge, decision reserved. Fireman Martin J. Randolph, Hook and Ladder Co. 13, for reckless driving; charge dismissed.

Appointed—To take effect 9 a. m., Sept. 25, 1916: Julia B. Zenker, as Typewriting Copyist, Bureau of Fire Prevention, Division of Recording, at the rate of \$600 per annum.

Resigned—To take effect 9 a. m., Sept. 25, 1916. Special Fire Investigator William B. Northrop, Bureau of Fire Prevention, Division of Inspection.

Contract Awarded—Public letting Aug. 31, 1916: To Okonite Co., 253 Broadway, Manhattan, for furnishing, delivering and installing underground lead covered distribution cables from 82d st. to Fort Washington ave., Manhattan, \$139,069.43.

Fires Reported—Week ended Sept. 23, 1916: Manhattan, The Bronx and Richmond, 149; Brooklyn and Queens, 75.

SEPTEMBER 26.

Advanced in Grade—To take effect at 8 a. m., on dates specified. 2d to 1st Grade, Oct. 1, 1916. William C. Belfield, Engine 23; 3d to 2d Grade, Oct. 1, 1916.

Charles H. Gartleman, H. & L. 20; 4th to 3d Grade, Oct. 1, 1916. Silvio Perano, Engine 4; Joseph Sonntag, Engine 10; Chas. H. Doscher, Engine 10; Michael J. Anzelone, Engine 15; James F. Gaffney, Engine 16; Joseph Fitzmartin, Engine 18; William Gablenz, Engine 18; John J. Culkin, Engine 24; Philip J. Doll, Engine 25; Joseph F. Smith, Engine 29; Harry Dietrich, Engine 29; Samuel Tarrant, Engine 35; Charles P. Gereghy, Engine 56; Frank E. L. Draheim, Engine 59; Michael J. Oates, Engine 65; Bernard D. Barnett, Engine 72; Frederick Walmsley, Engine 73; Wesley Hodge, Engine 73; Henry Vagts, Engine 74; John A. Donovan, Engine 91; Joseph J. Regan, Engine 91; Henry Marshall, Engine 95; Amandus Pausen, Engine 239; William J. Gallagher, Engine 251; W. C. Phraner, Jr., No. 2, Engine 256; Henry A. Ludecker, Engine 257; George A. Peach, Jr., Engine 257; James F. Sasson, Engine 269; Henry Smith, Engine 279; Jacob Vogler, Engine 280; Jos. S. Gertlinger, Engine 283; Charles H. Ehmman, H. and L. 1; John P. McCabe, H. and L. 3; Joseph Sramek, H. and L. 4; William H. Theurer, H. and L. 5; Benjamin Pasternack, H. and L. 6; John Sauer, H. and L. 7; John M. J. Lygren, H. and L. 12; Patrick R. O'Connor, H. and L. 14; Fritz Braun, H. and L. 16; George G. Dedon, H. and L. 36; Vaclay J. Voska, H. and L. 18; James F. Kennedy, H. & L. 20; Michael J. Goenner, H. and L. 21; Robert A. Weise, Engine 154; Herman H. Krinhoff, Engine 202; Matthew T. Shea, Engine 204; Joseph H. Ehlers, Engine 204; William H. Dodge, Engine 206; Heinrich H. D. Wessel, Engine 208; Frederick Fanghenel, Engine 209; Anthony J. Cresci, Engine 210; A. E. McNamara, Jr., Engine 212; Thomas H. Fitzpatrick, Engine 213; James F. Dunbar, Engine 214; W. F. Scheurenbrand, Engine 216; Hugo F. Nagel, Engine 217; John Walsh, No. 2, Engine 219; Patrick J. Meagher, Engine 224; James W. Seagers, Engine 229; John Hill, Engine 230; Patrick M. Sullivan, Engine 233; William Pousson, Engine 235; Bernard J. Higgins, Engine 236; Alfred Deery, Engine 238; Frederick Schneider, H. and L. 21; William L. Mayer, H. and L. 23; Thomas V. Vaughan, H. and L. 25; James M. J. Brady, H. and L. 26; Joseph M. Dennerlein, H. and L. 27; William H. Godwin, H. and L. 35; Patrick J. McDonnell, H. & L. 43; James F. Hennessy, H. and L. 101; Frederick G. Schuck, H. and L. 103; George E. Nixon, H. and L. 105; Philip J. Horsting, H. and L. 107; John F. Killmeyer, H. and L. 111; William King, No. 2, H. and L. 112; Charles J. Maddox, H. and L. 109; Samuel H. Miller, H. and L. 118; Joseph J. Gilroy, H. and L. 119; Edward O'Neill, H. and L. 120; Frederick C. Fischer, H. and L. 123; Edw. W. Hecker, Jr., H. and L. 124; Edward A. Burns, H. and L. 131; William J. Cannon, H. and L. 132. 4th to 3d Grade, October 3, 1916: James J. O'Neill, Engine 13. 2d to 1st Grade, October 4, 1916: H. Baersdorfer, Engine 6; John J. Gesswein, Engine 23; Jas. F. Fitzgerald, No. 2, Engine 88; Myles J. Yound, Engine 222; Andrew J. Galvin, Engine 269; Wm. Wildhagen, Jr., Engine 271; T. F. X. O'Sullivan, H. and L. 2; John J. Gillen, H. and L. 6. 4th to 3d Grade, October 4, 1916: F. J. Broderick, Engine 33; Arthur D. Brown, Engine 74; Francis D. Clancy, H. and L. 118. 4th to 3d Grade, October 6, 1916: Chas. J. J. Barclay, Engine 16; George Treiber, Engine 25; George L. Byrne, Engine 76; John A. Brady, Engine 206; John F. Michaelson, Engine 240; John Hoffman, H. and L. 11. 2d to 1st Grade, October 9, 1916: James Long, Engine 5; Ernst A. Witte, Engine 27; William A. Fraser, Engine 32; George E. Knapp, Engine 76; Cortland B. Emlaw, Engine 92; William T. Daly, Engine 205; Edwin Schmid, Engine 216; Joseph B. Starke, Engine 217; Gottfried H. Dilgard, Engine 237; Chas. Nash, Engine 238; Jacob Binder, Engine 252; Peter F. Connor, Engine 277; Albert L. Miller, Engine 290; Reuben Timmons, Hose 9; James O'Donnell, H. and L. 2; Thos. J. Canavan, H. and L. 13; William A. Kimmer, H. and L. 16; R. B. Reichenstein, H. and L. 26; William J. Doyle, H. and L. 45; Joseph F. Dillon, H. and L. 46; Julius Bohn, H. and L. 101; Charles M. Pregenzer, H. and L. 103; Robert A. McCarthy, H. and L. 105; Alfred D. Kunde, H. and L. 114; Edward A. Shevlin, H. and L. 131. 3d to 2d Grade, October 9, 1916. Thomas Hickey, Engine 72; 2d to 1st Grade, October 10, 1916: Denis Flaherty, Engine 202; John Hart, Engine 202; 2d to 1st Grade, October 12, 1916. Conrad C. Schwall, Engine 160; 2d to 1st Grade, October 14, 1916: William Laber, Engine 277. 2d to 1st Grade, October 15, 1916: Ed-

ward G. Conway, H. and L. 110; 2d to 1st Grade, October 19, 1916: John J. Harrington, Engine 30. 4th to 3d Grade, October 19, 1916: Charles Behr, Engine 5; George A. Poirier, Engine 7; William Tussi, Engine 13; Charles F. Kall, Engine 22; William J. Thompson, Engine 28; George F. Glass, Engine 31; Alex. G. McGill, Engine 58; John Cuthbert, Engine 209; Adolph P. Ditzberger, Engine 220; John J. Donlon, H. and L. 3; Frank Pfeiffer, H. and L. 5; Frederick Schutt, H. and L. 115. 2d to 1st Grade, October 21, 1916. Melvin A. Wood, H. and L. 106.

Appointed—To take effect at 9 a. m., Sept. 27, 1916: Robert E. Degnon and Samuel Mendell, provisionally, the first as Cable Tester; the second as Junior Draftsman (Electrical), Bureau of Fire Alarm Telegraph, at rates of \$1,200 and \$900 per annum, respectively, each having passed the non-competitive examination required by Rule XII, clause 3.

Bills Audited—Open market orders, \$220.61.

SEPTEMBER 27.

Resigned—To take effect at 9 a. m., Sept. 28, 1916: Engineer Inspector William H. Walsh, Bureau of Fire Prevention, Division of Inspection.

Bills Audited—Open market orders, \$744.61.

SEPTEMBER 28.

Retired—To take effect at 8 a. m., Oct. 1, 1916: Captain George H. Smyth, Engine Co. 262, on annual pension of \$1,250. Lieutenant James Hanley, No. 1, Engine Co. 73, on annual pension of \$1,050. Fireman Charles J. Whatley, Engine Co. 33; Michael J. Kelly, Engine Co. 87; William J. Tumilty, Engine Co. 242; Joseph Wright, Engine Co. 246; Frank Wint-rich, Hook and Ladder Co. 6, and Louis G. Siegel, Hook and Ladder Co. 224.

Charge Dismissed—Tried before Deputy Fire Commissioner Clarence H. Fay, Sept. 21, 1916: Fireman Thomas J. Hirdes, Engine Co. 62, for reckless driving.

Contracts Executed—For constructing and furnishing 7 motor driven hose wagons, \$26,243; and 3 motor driven combination chemical and hose wagons, \$11,697; South Bend Motor Car Works, South Bend, Ind., principal; Massachusetts Bonding and Insurance Co., surety.

Payrolls—Payrolls for current month duly audited and forwarded to the Department of Finance aggregated \$723,448.54.

Bills Audited—Open market orders, \$668.26.

SEPTEMBER 29.

Trial—The following penalties were this day imposed and other action taken as result of trials held on dates specified: Sept. 27, 1916: Before the Deputy Fire Commissioner, Brooklyn and Queens: Fireman Theodore W. Hermans, Engine Co. 220, for violation of section 105, Rules and Regulations, 1912, and for conduct prejudicial to good order and discipline; on first charge, one regular leave of absence allowed under section 154, Rules and Regulations, ordered withheld; second charge dismissed. Captain William A. Mulligan, Hook and Ladder Co. 113, for conduct prejudicial to good order and discipline; charge dismissed. Sept. 28, 1916, before the Fire Commissioner: Fireman John P. Watts, Engine Co. 5, for absence without leave; reprimanded.

Retired—To take effect 8 a. m., Oct. 1, 1916: Fireman John Laux, Engine Co. 50, on annual pension of \$700.

Bills Audited—Contracts, \$5,746.03.

SEPTEMBER 30.

Contract Executed—For furnishing, delivering and installing underground lead-covered distribution cables, from 82d st. to Fort George ave., Manhattan, \$139,069.43; Okonite Co., 253 Broadway, Manhattan, principal; Fidelity and Deposit Co. of Maryland and Aetna Accident & Liability Co., sureties.

ROBERT ADAMSON, Fire Commissioner.

Borough of Queens.

Report for week ended Aug. 19, 1916.

Public Moneys Received—For restoring pavement over street openings, \$668.50; for vault permits, \$99.75; for sewer connections, \$270; for other purposes, \$205; total, \$1,243.25.

Vouchers Drawn on Comptroller—Payroll, \$40,128.59; open market order, \$3,913.46; miscellaneous, \$65.15; contract, \$10,692.07; total, \$54,799.27.

Permits Issued—To open streets to tap water pipes, 29; to open streets to repair water connection, 20; to open streets to make sewer connections, 41; to open streets to repair sewer connections, 3; to place building material on streets, 3; to construct street vaults, 4; special permits, 3;

to cross sidewalks, 8; to repair sidewalks, 9; for sewer connections, 37; for sewer repairs, 1; for other purposes, 5; total, 163.

Work Done.

Bureau of Highways.

Macadamized Streets—Square yards of macadam pavement repaired, 17,335; of macadam pavement sanded, 31,277; of macadam pavement cleaned, 39,554; of macadam pavement finished, 18,400; of macadam pavement sprinkled, 83,920; of macadam pavement oiled, 25,200; of dirt wings honed and cleaned, 24,208. Linear feet of crosswalks relaid, 215; linear feet of gutters cleaned, 30,641.

Paved Streets—Square yards of granite pavement repaired, 175; square yards of brick pavement repaired, 131; square yards of asphalt block pavement repaired, 16; square yards of asphalt concrete pavement finished, 2,488; linear feet of curb reset, 157; linear feet of gutters cleaned, 480; linear feet of gutters repaved, 864.

Unimproved Streets—Square yards of roadway graded, 16,604; square yards of roadway crowned and repaired, 66,660; square yards of sand and ashes spread on roadway, 27,405; linear feet of gutters formed and cleaned, 18,859; linear feet of roadway ploughed, 2,200; square yards of roadway oiled, 251,275.

Culverts—Linear feet of culverts cleaned, 30; linear feet of wooden culverts repaired, 16.

Trees and Weeds—Square yards of weeds cut down and removed, 2,063.

Catch Basins—Repaired, 1.

Topographical Bureau.

By Office Force—Rule maps: Whitlock ave., Everest st., Donnell pl., Homans ave., Suburban st., Copeland, Central, Woodside aves. Draft Damage Maps: Whitlock ave., Everest st., Donnell pl., Homans ave., Suburban st., Copeland ave., Central ave., Woodside ave., Broadway. Benefit Maps: Proctor st., McComb pl., Nagy st., 79th and 80th sts., St. Felix ave., Sothern ave. Compiling data for City departments and Public Service Corporations; assigning locations, approving applications for permits and compiling the necessary data; plotting changes and additions on Record Maps; compiling data for field use; examining, indexing and filing field notes, plans, application prints, permit notices and miscellaneous data. Copying old records, County Clerk's Office, Queens; calculating and plotting of field work.

By Field Force—Monumenting: Hollis, L. I. City, Astoria, College Point, Corona, Winfield, Maspeth, Bayside, Whitestone, Willets Point. Traverse and Location: Hollis, College Point. Location of various substructures uncovered throughout the First, Second, Third and Fourth Wards.

Bureau of Sewers.

Linear feet of sewer cleaned, 88,000; basins cleaned, 212; manholes cleaned, 485; linear feet of open drains cleaned, 5,100; loads removed from sewers, 86; loads removed from basins and drains, 251.

Bureau of Street Cleaning.

Street Sweepings, Garbage, Etc., Collected and Disposed of—Cubic yards of mixed material, 8,881.38; of ashes, 528.31; of sweepings, 236.74; of rubbish, 4,136.79; of garbage, 1,762.91. Miles of street swept, 128; miles of gutters cleaned, 30.

Bureau of Public Buildings and Offices. Painting, carpenter work, plumbing, repairs to tin roof, leaders, etc., cleaning and electrical work.

Laboring Force Employed.

Bureau of Highways—Foreman, Assistant Foreman, Mechanics and Laborers, 540; teams, 67; horses and carts, 74; Steam Roller Engineers, 15; Asphalt Workers, 19; Stationary Engineers, 2.

Bureau of Sewers—Foreman, Assistant Foreman, Mechanics and Laborers, 148; horses and carts, 23.

Bureau of Street Cleaning—Superintendent, District Superintendent, Clerks, Foreman, Laborers, etc., 307; teams and trucks, 86; teams and sweeper, 3; horses and carts, 141; horses and sprinklers, 3.

Bureau of Public Buildings and Offices—Superintendent, Clerks, Foreman, Mechanics, Laborers, etc., 98.

Bureau of Topographical Survey—Engineer in Charge, Assistant Engineer, Clerks, Draughtsmen, Axemen, etc., 147; horses and wagons, 1.

JAMES A. DAYTON, Acting President.

Report for week ended Aug. 26, 1916.

Public Moneys Received—For restoring pavement over street openings, \$595.50; for sewer connections, \$210; for other purposes, \$125; total, \$930.50.

Vouchers Drawn on Comptroller—Payroll, \$27,960.32; open market order, \$1,871.47; miscellaneous, \$1,049.40; contract, \$57,077.03; total, \$87,958.22.

Permits Issued—To open streets to tap water pipes, 32; to open streets to repair water connection, 12; to open streets to make sewer connections, 38; to open streets to repair sewer connections, 3; to place building material on streets, 11; special permits, 3; to cross sidewalks, 9; to repair sidewalks, 15; for sewer connections, 39; for sewer repairs, 3; for other purposes, 2; total, 167.

Work Done.

Bureau of Highways.

Macadamized Streets—Square yards of macadam pavement: repaired, 14,230; cleaned, 31,000; sanded, 28,140; finished, 21,805; sprinkled, 16,790; oiled, 36,700. Linear feet of gutters cleaned, 27,600; square yards of dirt wings honed and cleaned, 24,260.

Paved Streets—Square yards: of granite pavement repaired, 1,568; asphalt block pavement repaired, 28; brick pavement repaired, 470; wood block pavement repaired, 15; asphalt concrete pavement finished, 2,980. Linear feet of curb reset, 40; of headers set, 230; of gutters cleaned, 10,580.

Unimproved Streets—Square yards: of roadway graded, 22,090; of roadway crowned and repaired, 58,700; of sand and ashes spread on roadway, 11,425; of sidewalk graded, 740. Linear feet of gutters formed and cleaned, 23,880; square yards of roadway sprinkled, 64,000; square yards of roadway oiled, 189,600.

Culverts—Linear feet of pipe laid, 48; linear feet cleaned, 36; linear feet of wooden culverts repaired, 16.

Catch Basins—Repaired, 3; cleaned, 3.

Trees and Weeds—Cut and removed, 14,850 square yards.

Topographical Bureau.

By Office Force—Compiling data for special locations; approving applications for permits, assigning locations and compiling the necessary data; furnishing information for City departments and Public Service Corporations; examining, indexing and filing field notes, plans, application prints and permit notices; compiling statistics and investigating various sources of information. Copying old records, County Clerk's office, Queens; calculating and plotting field work. Rule Maps: Woodside ave. Draft Damage Maps: Whitlock ave., Everest st., Donnell pl., Homans ave., Suburban st., Copeland, Central and Woodside aves. Draft Damage Maps: Whitlock ave., Everest st., Donnell pl., Homans ave., Suburban st., Copeland, Central and Woodside aves., Broadway. Final Damage Maps: Netcong ave., Benefit Maps: St. Felix, Sothern and Netcong aves. Proctor st., McComb pl., 17th, 79th, and 80th sts.

By Field Force—Monumenting: Hollis, Astoria, Ozone Park, Bayside, Whitestone, College Point, Willets Point, Flushing Heights, L. I. City. Traverse and Location: College Point. Damage Survey: Laurel Hill, Mill Creek. Detail measurements, Sec. 2, L. I. City. Location of various substructures uncovered throughout the First, Second, Third and Fourth Wards.

Bureau of Sewers.

Linear feet of sewer cleaned, 94,750; basins cleaned, 213; manholes cleaned, 600; loads removed from sewers, 104; loads removed from basins and drains, 295.

Bureau of Street Cleaning.

Street Sweepings, Garbage, Etc., Collected and Disposed of—Cubic yards: of mixed material, 8,917.63; of ashes, 503.16; of sweepings, 232.83; of rubbish, 4,047.50; of garbage, 2,016.95. Miles of street swept, 128; miles of gutters cleaned, 30.

Bureau of Public Buildings and Offices. Painting, carpenter work, plumbing, repairs to tin roof, leaders, etc., cleaning and electrical work.

Laboring Force Employed.

Bureau of Highways—Foreman, Assistant Foreman, Mechanics and Laborers, 548; teams, 66; horses and carts, 73; Steam Roller Engineers, 13; Asphalt Workers, 19; Stationary Engineers, 2.

Bureau of Sewers—Foreman, Assistant Foreman, Mechanics and Laborers, 148; horses and carts, 23.

Bureau of Street Cleaning—Superintendent, District Superintendent, Clerks, Foreman, Laborers, etc., 307; teams and trucks, 86; teams and sweeper, 3; horses and carts, 141; horses and sprinklers, 3.

Bureau of Public Buildings and Offices—Superintendent, Clerks, Foreman, Mechanics, Laborers, etc., 98.

Bureau of Topographical Survey—Engineer in Charge, Assistant Engineer, Clerks, Draughtsmen, Axemen, etc., 147; horses and wagons, 1.

JAMES A. DAYTON, Acting President.

Report for week ended Sept. 2, 1916.

Public Moneys Received—For restoring pavement over street openings, \$649; for vault permits, \$83.17; for sewer connections, \$345; total, \$1,077.17.

Vouchers Drawn on Comptroller—Payroll, \$29,951; open market order, \$4,694.70; miscellaneous, \$393; contract, \$28,241.29; total, \$63,279.99.

Permits Issued—To open streets to tap water pipes, 18; to open streets to repair water connection, 14; to open streets to make sewer connections, 50; to open streets to repair sewer connections, 5; to place building material on streets, 5; to construct street vaults, 3; special permits, 6; to cross sidewalks, 4; to repair sidewalks, 24; for sewer connections, 51; for sewer repairs, 5; total, 185.

Work Done.

Bureau of Highways.

Macadamized Streets—Square yards of macadam pavement: Repaired, 11,045; cleaned, 28,173; sanded, 9,656; finished, 19,415; sprinkled, 30,460; oiled, 52,887.

Linear feet of gutters cleaned, 28,355; square yards of dirt wings honed and cleaned, 17,000.

Paved Streets—Square yards of granite pavement repaired, 1,700; square yards of brick pavement repaired, 26; square yards of wood block pavement repaired, 36; linear feet of curb reset, 29; square yards of asphalt concrete pavement finished, 2,463; linear feet of gutters paved, 280; linear feet of headers set, 53; linear feet of gutters cleaned, 5,480.

Unimproved Streets—Square yards of roadway graded, 18,001; square yards of roadway crowned and repaired, 43,255; square yards of sand and ashes, 1,336; linear feet of gutters formed and cleaned, 35,505; square yards of roadway sprinkled, 13,000; square yards of roadway oiled, 169,761; linear feet of roadway ploughed, 12,000.

Catch Basins—Repaired, 5.

Culverts—Linear feet of wooden culverts repaired, 128.

Trees and Weeds—Square yards of weeds cut down and removed, 15,950.

Topographical Bureau.

By Office Force—Rule Maps: Whitlock ave., Everest st., Donnell pl., Homans ave., Suburban st., Copeland, Central and Woodside aves. Draft Damage Maps: Whitlock ave., Everest st., Donnell pl., Homans ave., Suburban st., Copeland, Central and Woodside aves., Broadway. Final Damage Maps: Netcong ave., Corona ave., Benefit Maps: Fisk, Netcong, Roosevelt, St. Felix and Sothern aves., 17th, 79th and 80th sts. Compiling data for City departments and Public Service Corporations; approving applications for permits, assigning locations and compiling the necessary data; compiling data for special locations; examining, indexing and filing field notes, plans, application prints, permit notices and miscellaneous data; obtaining sub-surface information from various sources. Copying old records, County Clerk's Office, Queens; calculating and plotting field work.

By Field Force—Monumenting: Hollis, Astoria, Ozone Park, Flushing Heights, College Point, L. I. City, Forest Hills, South Jamaica, Cedar Manor, Edgemere, Whitestone. Traverse and Location: Edgemere, College Point, Whitestone. Damage Survey: Laurel Hill, North Beach. Detail measurements, Section 2, Long Island City. Location of various substructures uncovered throughout the First, Second, Third and Fourth Wards.

Bureau of Sewers.

Linear feet of sewer cleaned, 88,800; basins cleaned, 231; manholes cleaned, 424; linear feet of open and pipe drains cleaned and repaired, 4,775; loads removed from sewers, 87; loads removed from basins and drains, 274.

Bureau of Street Cleaning.

Street Sweepings, Garbage, Etc., Collected and Disposed of—Cubic yards: Of mixed material, 8,949.44; of ashes, 330.76; of sweepings, 242.75; of rubbish, 4,022.25; of garbage, 1,599.07. Miles of street swept, 128; miles of gutters cleaned, 30.

Bureau of Public Buildings and Offices. Painting, carpenter work, plumbing, repairs to tin roof, leaders, etc., cleaning and electrical work.

Laboring Force Employed.

Bureau of Highways—Foreman, Assistant Foreman, Mechanics and Laborers, 546; teams, 69; horses and carts, 73; Steam Roller Engineers, 13; Asphalt Workers, 19; Stationary Engineers, 2.

Bureau of Sewers—Foreman, Assistant Foreman, Mechanics and Laborers, 148; horses and carts, 23.

Bureau of Street Cleaning—Superintendent, District Superintendent, Clerks, Foreman, Laborers, etc., 307; teams and trucks, 85; teams and sweeper, 3; horses and carts, 140; horses and sprinklers, 3.

Bureau of Public Buildings and Offices—Superintendent, Clerks, Foreman, Mechanics, Laborers, etc., 98.

Bureau of Topographical Survey—Engineer in Charge, Assistant Engineer, Clerks, Draughtsmen, Axemen, etc., 147; horses and wagon with driver, 1.

JAMES A. DAYTON, Acting President.

Department of Water Supply, Gas and Electricity.

Report for week ended Sept. 16, 1916: Collections—Bureau of Water Register, all boroughs, \$123,487.79.

Contracts Entered Into—Hauling and Laying Water Mains and Appurtenances in Crown, Hindsdale, Sackman, Winthrop, 63rd, 81st, 82d, 85th, 88th sts., and in Nostrand and Third aves., Sept. 14, 1916; Louis D. Gregory; surety, National Surety Company; estimated cost, \$4,861.07.

Appointed—Manhattan Office: Alice Kaminska, 660 Manida st., Bronx, Typewriting Copyist, at \$600 per annum. Clerks: Sebastian J. Salvato, 368 Broome st., at \$300 per annum; Martin Sosinsky, 311 E. 81st st., at \$540 per annum. Brooklyn Office: Frank J. McKittrick, 117 E. 236th st., Temporary Clerk, at \$720 per annum; John L. Dowling, 536 E. 138th st., Telephone Operator, at \$660 per annum; Leroy Preston, 35 Hildcrest pl., Yonkers, Inspector of Meters and Water

Consumption, at \$1,100 per annum. Queens Office: Andrew McCormack, Temporary Tapper, at \$4 a day. Richmond Office: George J. Gunther, 407 Vanderbilt ave., Richmond, Temporary Stationary Engineer, at \$4.50 a day.

Services Ceased—Manhattan Office: William C. McDonald, Temporary Oiler; John A. Bain, Lighter of Market; Jeremiah J. O'Connor, Clerk. Bronx Office: Elizabeth Griffin, Typewriting Copyist. Brooklyn Office: Peter J. Nelson and James Montehore, Temporary Stationary Engineers; William Livesey, Peter Elar, Paul Murphy and Jacob Koch, Temporary Licensed Firemen; Henry P. Cassidy and James J. Hines, Temporary Oilers.

Died—Edward Holcomb, Stationary Engineer.

WM. R. HILLYER, Deputy Commissioner.

Report for week ended Sept. 23, 1916.

Collections—Bureau of Water Register, all boroughs, \$173,486.33.

Appointed—Manhattan Office: Harry J. Hunt, 410 E. 59th st., Temporary Inspector of Light and Power, at \$1,100 per annum. Bronx Office: Virgil Adams, 2171 Westchester ave., Bronx, Temporary Clerk, at \$840 per annum. Brooklyn Office: Saul Lazarus, 47 St. Nicholas ave., Temporary Clerk, at \$600 per annum.

Titles Changed—Manhattan Office: Wm. Rich, Edward Pyne and Alfred F. Daniels, Temporary Watershed Inspectors, at \$960 per annum, to Laborer, at \$2.50 a day.

Services Ceased—Manhattan Office: Theo. Laro, Temporary Licensed Fireman; Lewis J. Bergin, Clerk; Thomas P. Welsh, Watershed Inspector; William Reizi, Temporary Oiler. Brooklyn Office: John J. McIntyre, Temporary Telephone Operator; Edward J. Bergetzi, Temporary Clerk; Joseph Lamprecht, Temporary Machinist; Nicholas Ryan, Temporary Stationary Engineer; Gilbert Baylis and David Baylis, Temporary Licensed Firemen.

WM. R. HILLYER, Deputy Commissioner.

Changes in Departments, Etc.

DEPARTMENT OF PLANT AND STRUCTURES.

Appointed—Peter J. Murphy, 1309 Clinton ave., Bronx, Transitman, at \$1,800 per annum.

Salary Fixed—John Farrell, 431 W. 54th st., Manhattan, Laborer, at \$2.75 a day.

CHILDREN'S COURT.

Services Ceased—Mrs. Anna W. Hochfelder, Probation Officer, at \$1,200 per annum, Oct. 15.

DEPARTMENT OF EDUCATION.

Services Ceased—Arthur J. Conley, Stenographer and Typewriter, Bureau of Lectures, Oct. 16; Samuel Haiken, Clerk, Bureau of Audit and Accounts, Oct. 17.

DEPARTMENT OF PARKS.

BRONX.

Reassigned—William Hodgins, Jr., 1093 Sherman ave., Laborer, Oct. 14.

MANHATTAN AND RICHMOND.

Transferred—Edward F. Duffy, 276 Sixteenth st., Brooklyn, Clerk, at \$300 per annum, to Fire Department, Oct. 20.



OFFICIAL DIRECTORY.

Unless otherwise stated, the Public Offices of the City are open for business from 9 a. m. to 5 p. m.; Saturday, 9 a. m. to 12 noon.

CITY OFFICES.

MAYOR'S OFFICE.

City Hall. Telephone, 8020 Cortlandt. John Purroy Mitchell, Mayor. Theodore Rousseau, Secretary. Samuel L. Martin, Executive Secretary. Paul C. Wilson, Assistant Secretary.

Bureau of Weights and Measures. Municipal Building, 3d floor. Telephone, 1498 Worth.

COMMISSIONER OF ACCOUNTS. Municipal Building, 12th floor. Telephone, 4315 Worth. Leonard M. Wallstein, Commissioner of Accounts.

BOARD OF ALDERMEN.

Clerk's Office, Municipal Building, 2nd floor. Telephone, 4430 Worth. P. I. Seelye, Clerk.

Presidents of the Board of Aldermen. City Hall. Telephone, 6770 Cortlandt. Frank L. Dowling, President.

BOARD OF AMBULANCE SERVICE. Municipal Building, 10th floor. Ambulance Calls, 3100 Spring. Administration Offices, 748 Worth.

ARMORY BOARD.
Hall of Records, Telephone, 3900 Worth.
C. D. Rhinehart, Secretary.

ART COMMISSION.
City Hall, Telephone, 1197 Cortlandt.
John Quincy Adams, Assistant Secretary.

BOARD OF ASSESSORS.
Municipal Building, 8th floor, Telephone, 29 Worth.

William C. Ormond, Chairman.
St. George B. Tucker, Secretary.

BELLEVUE AND ALLIED HOSPITALS.
26th st. and 1st ave. Telephone, 4400 Madison Square.

Dr. John W. Brannan, President.
J. K. Paulding, Secretary.

CENTRAL PURCHASE COMMITTEE.
Municipal Building, 12th floor, Telephone, 4227 Worth.

Director.
BUREAU OF THE CHAMBERLAIN.
Municipal Building, 8th floor, Telephone, 4270 Worth.

Milo R. Maltbie, Chamberlain.

BOARD OF CHILD WELFARE.
City Hall, Telephone, 4127 Cortlandt.
Harry L. Hopkins, Secretary.

CITY CLERK AND CLERK OF THE BOARD OF ALDERMEN.
Municipal Building, 2nd floor, Telephone, 4430 Worth.

P. J. Scully, City Clerk.

BOARD OF CITY RECORD.
Supervisor's office, Municipal Building, 8th floor, Distributing Division, 96 Reade st. Telephone, 3490 Worth.

David Ferguson, Supervisor.

DEPARTMENT OF CORRECTION.
Municipal Building, 24th floor, Telephone, 1610 Worth.

Burdette G. Lewis, Commissioner.

DEPARTMENT OF DOCKS AND FERRIES.
Pier "A," North River, Telephone, 300 Rector.
R. A. C. Smith, Commissioner.

DEPARTMENT OF EDUCATION.
Board of Education.
Park ave. and 59th st. Telephone, 5580 Plaza.

Stated meetings of the Board are held at 4 p. m. on the first Monday in February, the second Wednesday in August, and the second and fourth Wednesdays in every month, except August.

William G. Wilcox, President.
A. Emerson Palmer, Secretary.

BOARD OF ELECTIONS.
General office and office of the Borough of Manhattan, Municipal Building, 18th floor, Telephone, 1307 Worth.

Edward F. Boyle, President.
Moses M. McKee, Secretary.

Other Borough Offices.
The Bronx.
368 E. 148th st. Telephone, 336 Melrose.

Brooklyn.
435-445 Fulton st. Telephone, 1932 Main.

Queens.
64 Jackson ave., L. I. City. Telephone, 3375 Hunters Point.

Richmond.
Borough Hall, New Brighton, S. I. Telephone, 1000 Tompkinsville.

All offices open from 9 a. m. to 4 p. m. Saturdays to 12 noon.

BOARD OF ESTIMATE AND APPORTIONMENT.
Municipal Building, 13th floor, Telephone, 4560 Worth.

Joseph Haag, Secretary.

Bureau of Records and Minutes.
Municipal Building, 13th floor, Telephone, 4560 Worth.

Joseph Haag, Secretary.

Office of the Chief Engineer.
Municipal Building, 13th floor, Telephone, 4560 Worth.

Nelson P. Lewis, Chief Engineer.

Bureau of Public Improvements.
Municipal Building, 13th floor, Telephone, 4560 Worth.

Nelson P. Lewis, Chief Engineer.

Bureau of Franchises.
Municipal Building, 13th floor, Telephone, 4560 Worth.

Harry P. Nichols, Engineer.

Bureau of Contract Supervision.
Municipal Building, 13th floor, Telephone, 4560 Worth.

Central Testing Laboratory, 125 Worth st. Telephone, 3088 Franklin.

Tilden Adamson, Director.

Bureau of Standards.
Municipal Building, 13th floor, Telephone, 4560 Worth.

George L. Tirrell, Director.

DEPARTMENT OF FINANCE.
Municipal Building, 5th floor, Telephone, 1200 Worth.

Shepard A. Morgan, Secretary to the Department, 5th floor.

William A. Prendergast, Comptroller.
Deputy Comptrollers, 7th floor, Edmund D. Fisher, Albert E. Hadlock, Hubert L. Smith.

Receiver of Taxes.
Manhattan—Municipal Building, 2nd floor, Telephone, 1200 Worth.

Bronx—177th st. and Arthur ave. Telephone, 140 Tremont.

Brooklyn—236 Duffield st. Telephone, 7056 Main.

Queens—5 Court Square, L. I. City. Telephone, 3386 Hunters Point.

Richmond—Borough Hall, St. George. Telephone, 100 Tompkinsville.

William C. Hecht, Receiver of Taxes.

Collector of Assessments and Arrears.
Manhattan—Municipal Building, 3d floor, Telephone, 1200 Worth.

Bronx—177th st. and Arthur ave. Telephone, 47 Tremont.

Brooklyn—503 Fulton st. Telephone, 8340 Main.

Queens—Municipal Building, Court Square, L. I. City. Telephone, 1553 Hunters Point.

Richmond—Borough Hall, St. George. Telephone, 1000 Tompkinsville.

Daniel Moynahan, Collector.

FIRE DEPARTMENT.
Municipal Building, 11th floor, Telephone, 4100 Worth.

Brooklyn, 365 Jay st. Telephone, 7600 Main.

Robert Adamson, Commissioner.

DEPARTMENT OF HEALTH.
Centre and Walker sts., Manhattan. Telephone, 6280 Franklin.

Bureau of Burial and Contagious Disease offices always open.

Bronx, 3731 Third ave. Brooklyn, Flatbush ave., Willoughby and Fleet sts., Queens, 372 Fulton st., Jamaica. Richmond, 514 Bay st., Stapleton.

Haven Emerson, Commissioner.

Alfred E. Shipley, Secretary pro tem.

BOARD OF INEBRIETY.
300 Mulberry st. Telephone, 7116 Spring.

Board meets first Wednesday in each month at 3 p. m.

Charles Samson, Secretary.

LAW DEPARTMENT.
Office of Corporation Counsel.
Main office, Municipal Building, 16th floor, Telephone, 4600 Worth.

Lamar Hardy, Corporation Counsel.

Brooklyn office, 153 Pierrepont st. Telephone, 2948 Main.

Bureau of Street Cleanings.
Main office, Municipal Building, 15th floor, Telephone, 1380 Worth.

Brooklyn office, 166 Montague st. Telephone, 5916 Main.

Queens office, Municipal Building, L. I. City. Telephone, 3886 Hunters Point.

Bureau for the Recovery of Penalties.
Municipal Building, 15th floor, Telephone, 4600 Worth.

Bureau for the Collection of Arrears of Personal Taxes.
Municipal Building, 17th floor, Telephone, 4585 Worth.

DEPARTMENT OF LICENSES.
Main office, 49 Lafayette st. Telephone, 4490 Franklin.

George H. Bell, Commissioner.
Brooklyn—381 Fulton st. Telephone, 1497 Main.

Queens—Borough Hall, L. I. City. Telephone, 5400 Hunters Point.

Richmond—Borough Hall, New Brighton. Telephone, 1000 Tompkinsville.

Division of Licensed Vehicles—517-519 W. 57th st. Telephone, 6387 Columbus.

Public Employment Bureau—Men's departments, 128 Leonard st. Women's departments, 53 Lafayette st. Telephone, 6100 Franklin.

MUNICIPAL CIVIL SERVICE COMMISSION.
Municipal Building, 14th floor, Telephone, 1580 Worth.

Henry Moskowitz, President.
Robert W. Belcher, Secretary.

MUNICIPAL REFERENCE LIBRARY.
Municipal Building, 5th floor, Telephone, 1072 Worth.

9 a. m. to 5 p. m.; Saturday, to 1 p. m.

DEPARTMENT OF PARKS.
Municipal Building, 10th floor, Telephone, 4850 Worth.

Cabot Ward, Commissioner, Manhattan and Richmond.

Borough of Brooklyn.
Litchfield Mansion, Prospect Park, Brooklyn. Telephone, 2300 South.

Raymond V. Ingersoll, Commissioner.

Borough of The Bronx.
Zbrowski Mansion, Claremont Park. Telephone, 2640 Tremont.

Thomas W. Whittle, Commissioner.

Borough of Queens.
The Overlook, Forest Park, Richmond Hill, L. I. Telephone, 2300 Richmond Hill.

John E. Weier, Commissioner.

PARK BOARD.
Municipal Building, 10th floor, Telephone, 4850 Worth.

Cabot Ward, President; Louis W. Fehr, Secretary.

PAROLE COMMISSION.
Municipal Building, 24th floor, Telephone, 1610 Worth.

Thomas R. Minnick, Secretary.

DEPARTMENT OF PLANT AND STRUCTURES.
Municipal Building, 18th floor, Telephone, 380 Worth.

F. J. H. Kracke, Commissioner.

EXAMINING BOARD OF PLUMBERS.
Municipal Building, 9th floor, Telephone, 1800 Worth.

Janet A. G. Hahn, Clerk.

POLICE DEPARTMENT.
240 Centre st. Telephone, 3100 Spring.

Arthur Woods, Commissioner.

DEPARTMENT OF PUBLIC CHARITIES.
Principal office, Municipal Building, 10th floor, Telephone, 4440 Worth.

Brooklyn and Queens, 327 Schermerhorn st., Brooklyn. Telephone, 2977 Main.

Bureau of Social Investigation, Pearl and Centre sts. Telephone, 4405 Worth.

Borough of Richmond, Borough Hall, St. George, S. I. Telephone, 1000 Tompkinsville.

John A. Kingsbury, Commissioner.

PUBLIC SERVICE COMMISSION.
120 Broadway, 8 a. m. to 11 p. m. every day, including holidays and Sundays. Telephone, 7500 Rector.

Oscar S. Straus, Chairman.
James B. Walker, Secretary.

BOARD OF REVISION OF ASSESSMENTS.
Municipal Building, 7th floor, Telephone, 1200 Worth.

John Korb, Jr., Chief Clerk.

COMMISSIONERS OF SINKING FUND.
Office of Secretary, Municipal Building, 7th floor, Telephone, 1200 Worth.

John Korb, Jr., Secretary.

BOARD OF STANDARDS AND APPEALS.
Municipal Building, 9th floor, Telephone, 1675 Worth.

Kudolph P. Miller, Chairman.

DEPARTMENT OF TAXES AND ASSESSMENTS.
Municipal Building, 9th floor, Telephone, 1800 Worth.

Lawson Purdy, President.
C. Rockland Tyng, Secretary.

DEPARTMENT OF STREET CLEANING.
Municipal Building, 12th floor, Telephone, 4240 Worth.

John T. Fetherston, Commissioner.

TENEMENT HOUSE DEPARTMENT.
Manhattan and Richmond office, Municipal Building, 19th floor, Telephone, 1526 Worth.

Brooklyn and Queens office, 503 Fulton st., Brooklyn. Telephone, 3825 Main.

Bronx office, 391 E. 149th st. Telephone, 7107 Melrose.

John I. Murphy, Commissioner.

BOARD OF WATER SUPPLY.
Municipal Building, 22nd floor, Telephone, 3150 Worth.

Charles Strauss, President.
George Featherstone, Secretary.

DEPARTMENT OF WATER SUPPLY, GAS AND ELECTRICITY.
Municipal Building, 23d, 24th and 25th floors. Telephones: Manhattan, 4320 Worth; Brooklyn, 3980 Main; Queens, 3441 Hunters Point; Richmond, 840 Tompkinsville; Bronx, 3400 Tremont.

Brooklyn, 50 Court st. Bronx, Tremont and Arthur avs. Queens, Municipal Building, L. I. City. Richmond, Municipal Building, St. George. William Williams, Commissioner.

BOROUGH OFFICES.

BOROUGH OF THE BRONX.
President's office, 3d ave. and 177th st. Telephone, 2680 Tremont.

Douglas Mathewson, President.

BOROUGH OF BROOKLYN.
President's office, 2d floor, Borough Hall, Commissioner of Public Works, 2d floor, Borough Hall.

Assistant Commissioner of Public Works, 2d floor, Borough Hall.

Bureau of Highways, 5th and 12th floors, 50 Court st.

Bureau of Public Buildings and Offices, 10th floor, 50 Court st.

Bureau of Sewers, 10th floor, 215 Montague st.

Bureau of Buildings, 4th floor, Borough Hall.

Topographical Bureau, 209 Montague st.

Bureau of Substructures, 11th floor, 50 Court st.

Telephone, 3960 Main.

Lewis H. Pounds, President.

BOROUGH OF MANHATTAN.
President's office, 20th floor, Municipal Building.

Commissioner of Public Works, 21st floor, Municipal Building.

Assistant Commissioner of Public Works, 21st floor, Municipal Building.

Bureau of Highways, 21st floor, Municipal Building.

Bureau of Public Buildings and Offices, 20th floor, Municipal Building.

Bureau of Sewers, 21st floor, Municipal Building.

Bureau of Buildings, 20th floor, Municipal Building.

Telephone, 4227 Worth.

Marcus M. Marks, President.

BOROUGH OF QUEENS.
President's Office, Borough Hall, L. I. City. Telephone, 5400 Hunters Point.

Bureau of Public Buildings and Offices, Town Hall, Flushing, L. I. Telephone, 1740 Flushing.

Maurice E. Connolly, President.

BOROUGH OF RICHMOND.
President's office, New Brighton. Telephone, 1000 Tompkinsville.

Calvin D. Van Name, President.

CORONERS.
Manhattan, Municipal Building, 2nd floor. Open at all hours of the day and night. Telephone, 3711 Worth.

Bronx—Arthur and Tremont avs. Telephone, 1250 Tremont.

8 a. m. to midnight, every day.

Brooklyn, 236 Duffield st. Telephone, 4004 Main.

Open at all hours of the day and night.

Queens, Town Hall, Jamaica. 9 a. m. to 10 p. m.; Sundays and holidays, 9 a. m. to 12 noon.

Richmond, 175 Second st., New Brighton. Open at all hours of the day and night.

COUNTY OFFICES.
Unless otherwise stated, the County offices are open for business from 9 a. m. to 4 p. m.; Saturday, 9 a. m. to 12 noon.

NEW YORK COUNTY.
COUNTY CLERK.
County Court House, Telephone, 5388 Cortlandt.

9 a. m. to 2 p. m., during July and August.

Wm. F. Schneider, County Clerk.

DISTRICT ATTORNEY.
Criminal Courts Building, 9 a. m. to 5:15 p. m.; Saturdays, to 12 noon. Telephone, 2304 Franklin.

Edward Swann, District Attorney.

COMMISSIONER OF JUDGES.
280 Broadway. Telephone, 241 Worth.

Frederick O'Byrne, Commissioner.

PUBLIC ADMINISTRATOR.
119 Nassau st. Telephone, 6376 Cortlandt.

William M. Hoes, Public Administrator.

COMMISSIONER OF RECORDS.
Hall of Records, Telephone, 3900 Worth.

Charles K. Lexow, Commissioner.

REGISTER.
Hall of Records, Telephone, 3900 Worth.

9 a. m. to 2 p. m., during July and August.

John J. Hopper, Register.

SHERIFF.
51 Chambers st. Telephone, 4300 Worth.

New York County Jail, 70 Ludlow st.

Alfred E. Smith, Sheriff.

SURROGATES.
Hall of Records, Telephone, 3900 Worth.

John P. Cohalan; Robert Ludlow Fowler, Surrogates.

William Ray De Lano, Chief Clerk.

John F. Curry, Commissioner of Records.

KINGS COUNTY.
COUNTY CLERK.
Hall of Records, Telephone, 4930 Main.

William E. Kelly, County Clerk.

COUNTY COURT.
County Court House, Court opens at 10 a. m. daily and sits until business is completed.

Part I, Room 23; Part II, Room 10; Part III, Room 14; Part IV, Room 1, Court House.

Clerk's Office, Rooms 17, 18, 19 and 22; open daily from 9 a. m. to 5 p. m.; Saturday to 12 noon. Telephone, 4154 Main.

John L. Gray, Chief Clerk.

DISTRICT ATTORNEY.
66 Court st., 9 a. m. to 5:30 p. m.; Saturday, to 1 p. m. Telephone, 2954 Main.

Harry E. Lewis, District Attorney.

COMMISSIONER OF JUDGES.
381 Fulton st. Telephone, 330-331 Main.

Jacob Brenner, Commissioner.

PUBLIC ADMINISTRATOR.
44 Court st. Telephone, 2838 Main.

Frank V. Kelly, Public Administrator.

COMMISSIONER OF RECORDS.
Hall of Records, Telephone, 6988 Main.

Edmund O'Connor, Commissioner.

REGISTER.
Hall of Records, Telephone, 2830 Main.

Edward T. O'Loughlin, Register.

SHERIFF.
50 Court st. Telephone, 6845 Main.

Edward Kiegmann, Sheriff.

SURROGATE.
Hall of Records, Court opens at 10 a. m. Telephone, 3954 Main.

Herbert E. Ketcham, Surrogate.

John H. McCooney, Chief Clerk.

BRONX COUNTY.
COUNTY CLERK.
Civil Records—161st st. and 3d ave. Telephone, 9266 Melrose.

Criminal Branch, 1918 Arthur ave.

James Vincent Ganly, County Clerk.

COUNTY JUDGE.
Bergen Building Annex, Tremont and Arthur avs. Telephone, 3205 Tremont.

Louis D. Gibbs, County Judge.

DISTRICT ATTORNEY.
Tremont and Arthur avs. Telephone, 1100 Tremont.

Francis Martin, District Attorney.

COMMISSIONER OF JUDGES.
1932 Arthur ave. Telephone, 3700 Tremont.

John A. Mason, Commissioner.

PUBLIC ADMINISTRATOR.
2808 Third ave. Telephone, 9816 Melrose.

9 a. m. to 5 p. m.; Saturday to 12 noon.

Ernest E. L. Hammer, Public Administrator.

REGISTER.
1932 Arthur ave. Telephone, 6694 Tremont.

Edward Polak, Register.

SHERIFF.
1932 Arthur ave. Telephone, 6600 Tremont.

James F. O'Brien, Sheriff.

SURROGATE.
Bergen Building Annex, 1918 Arthur ave.

George M. S. Schulz, Surrogate.

QUEENS COUNTY.
COUNTY CLERK.
364 Fulton st., Jamaica. Telephone, 2608 Jamaica.

Alexander Dujat, County Clerk.

COUNTY COURT.
County Court House, L. I. City. Telephone, 596 Hunters Point.

Court opens at 10 a. m. Trial Term begins first Monday of each month, except July, August and September, and on Friday of each week.

Clerk's office open 9 a. m. to 5 p. m.; Saturdays to 12:30 p. m. Telephone, 551 Jamaica.

County Judge's office always open at 336 Fulton st., Jamaica. Telephone, 551 Jamaica.

Burt Jay Humphrey, County Judge.

DISTRICT ATTORNEY.
County Court House, L. I. City. Telephone, 3871 Hunters Point.

9 a. m. to 5 p. m.; Saturday, to 12 noon.

Denis O'Leary, District Attorney.

COMMISSIONER OF JUDGES.
County Court House, L. I. City. Telephone, 963 Hunters Point.

Thorndyke C. McKenney, Commissioner.

PUBLIC ADMINISTRATOR.
362 Fulton st., Jamaica. Telephone, 223 Jamaica.

Randolph White, Public Administrator.

SHERIFF.
County Court House, L. I. City. Telephone, 3766 Hunters Point.

Paul Stier, Sheriff.

SURROGATE.
364 Fulton st., Jamaica. Telephone, 397 Jamaica.

Daniel Noble, Surrogate.

RICHMOND COUNTY.
COUNTY CLERK.
County Office Building, Richmond. Telephone, 28 New Dorp.

C. Livingston Bostwick, Clerk.

COUNTY JUDGE AND SURROGATE.
Trial Terms, with Grand and Trial Jury, second Monday of March, first Monday of October.

Trial Terms, with Trial Jury only, first Monday of May, first Monday of December.

Special Term, Without Jury, Wednesday of each week, except the last week of July, the month of August and the first week of September.

Surrogate's Court.
Monday and Tuesday of each week at the Borough Hall, St. George, and on Wednesday at the Surrogate's Court at Richmond, except during the session of the County Court. There will be no Surrogate's Court during the month of August.

Surrogate's Court and Office, Richmond. Surrogate's Chambers, Borough Hall, St. George.

J. Harry Tiernan, County Judge and Surrogate.

DISTRICT ATTORNEY.
Borough Hall, St. George. Telephone, 50 Tompkinsville, 9 a. m. to 5 p. m.; Saturday, to 12 noon.

Albert C. Fach, District Attorney.

COMMISSIONER OF JUDGES.
Village Hall, Stapleton. Telephone, 81 Tompkinsville.

Edward I. Miller, Commissioner.

PUBLIC ADMINISTRATOR.
Port Richmond, Telephone, 704 West Brighton.

William T. Holt, Public Administrator.

SHERIFF.
County Court House, Richmond. Telephone, 120 New Dorp.

Spire Pitou, Jr., Sheriff.

THE COURTS.
CITY COURT OF THE CITY OF NEW YORK.
City Hall Park. Special Term Chambers held from 10 a. m. to 4 p. m. Clerk's office open from 9 a. m. to 4 p. m. Telephone, 122 Cortlandt.

Thomas F. Smith, Clerk.

CITY MAGISTRATES' COURTS.
Boroughs of Manhattan and Bronx.
William McDoo, Chief City Magistrate, 300 Mulberry st. Telephone, 6213 Spring.

Municipal Term—Room 500, Municipal Building, Manhattan.

First District—Criminal Courts Building.

Second District—125 Sixth ave.

Third District—2d ave. and 1st st.

Fourth District—151 E. 57th st.

Fifth District—121st st. and Sylvan pl.

Sixth District—162nd st. and Washington ave.

Seventh District—314 W. 54th st.

Eighth District—1014 E. 181st st., Bronx.

Ninth District (Night Court for Females)—125 Sixth ave.

Tenth District (Night Court for Males)—151 E. 57th st.

Eleventh District (Domestic Relations)—151 E. 57th st.

Twelfth District—1130 St. Nicholas ave.

Thirteenth District (Domestic Relations)—1014 E. 181st st., Bronx.

Office of the Chief Probation Officer, 300 Mulberry st. Telephone, 8713 Spring.

Borough of Brooklyn.
Office of Deputy Chief Clerk, Wm. F. Delaney, 44 Court st. Telephone, 7411 Main.

First District—318 Adams st.

Second District—Court and Butler sts.

Fifth District—361 Bedford ave.

Sixth District—495 Gates ave.

Seventh District—31 Snider ave., Flatbush.

Eighth District—W. 8th st., Coney Island.

Ninth District—5th ave. and 29th st.

Tenth District—133 New Jersey ave.

Domestic Relations—Myrtle and Vanderbilt avs.

Borough of Queens.
First District—St. Mary's Lyceum, L. I. City.

Second District—Town Hall, Flushing.

Third District—Central ave., Far Rockaway.

Fourth District—Town Hall, Jamaica.

Borough of Richmond.
First District—Lafayette ave., New Brighton.

Second District—Village Hall, Stapleton.

All courts open daily from 9 a. m. to 4 p. m., except on Saturdays, Sundays and legal holidays, when only morning sessions are held.

COURT OF GENERAL SESSIONS.
Criminal Court Building. Court opens at 10:30 a. m. Clerk's office open from 9 a. m. to 4 p. m., and on Saturdays until 12 noon.

Edward R. Carroll, Clerk.

MUNICIPAL COURTS.
The Clerks' offices are open from 9 a. m. to 4 p. m.; Saturday, to 12 noon.

Board of Justices—James J. Devlin, Secretary, 264 Madison st., Manhattan. Telephone, 2596 Orchard.

Borough of Manhattan.
First District—136 Grand st. Telephone, 9611 Spring.

Additional part is held at the south west corner of 6th ave. and 10th st. Telephone, 2513 Chelsea.

Second District—264-266 Madison st. Telephone, 4300 Orchard.

Third District—314 W. 54th st. Telephone, 5450 Columbus.

Fourth District—207 E. 32nd st. Telephone, 4358 Murray Hill.

Fifth District—2565 Broadway. Telephone, 4006 Riverside.

Sixth District—155 E. 88th st. Telephone, 4343 Lenox.

Seventh District—70 Manhattan st. Telephone, 634 Morningside.

Eighth District—121st st. and Sylvan pl. Telephone, 3950 Harlem.

Ninth District—Madison ave. and 59th st. Telephone, 3873 Plaza.

Borough of The Bronx.
First District—Town Hall, 1400 Williamsbridge rd., Westchester. Telephone, 457 Westchester.

Second District—Washington ave. and 162d st. Telephone, 3042 Melrose.

Borough of Brooklyn.
First District—State and Court sts. Telephone, 7091 Main.

Second District—495 Gates ave. Telephone, 504 Bedford.

Third District—6 Lee ave. Telephone, 556 Williamsburg.

Fourth District—14 Howard ave. Telephone, 4323 Bushwick.

Fifth District—3220 Third ave. Telephone, 3907 Sunset.

Sixth District—236 Duffield st. Telephone, 6166 Main.

Seventh District—31 Pennsylvania ave. Telephone, 904 East New York.

Borough of Queens.
First District—115 Fifth st., L. I. City. Telephone, 1420 Hunters Point.

Second District—Broadway and Court st., Elmhurst. Telephone, 87 Newtown.

Third District—1908 Myrtle ave., Glendale. Telephone, 2352 Bushwick.

Fourth District—Town Hall, Jamaica. Telephone, 1654 Jamaica.

Borough of Richmond.
First District—Lafayette ave. and 2d st., New Brighton. Telephone, 503 Tompkinsville.
Second District—Village Hall, Stapleton. Telephone, 313 Tompkinsville.

COURT OF SPECIAL SESSIONS.
Court opens at 10 a. m.
Part I, Criminal Court Building, Manhattan. Telephone, 3983 Franklin.
Part II, 171 Atlantic ave., Brooklyn. Telephone, 4280 Main.
Part III, Town Hall, Jamaica. Held on Tuesday of each week. Telephone, 2620 Jamaica.
Part IV, Borough Hall, St. George. Held on Wednesday of each week. Telephone, 324 Tompkinsville.
Part V, Bergen Building, Tremont and Arthur aves., Bronx. Held on Thursday of each week. Telephone, 6056 Tremont.
Frank W. Smith, Chief Clerk.

CHILDREN'S COURT.
Adolphus Ragan, Chief Clerk, 137 E. 22nd st. Telephone, 3611 Gramercy.
Bernard J. Fagan, Chief Probation Officer, 137 E. 22nd st. Telephone, 3611 Gramercy.
Parts I and II (Manhattan), 137 E. 22nd st. Telephone, 3611 Gramercy. Dennis A. Lambert, Clerk.
Part III (Brooklyn), 102 Court st. Telephone, 8611 Main. Wm. C. McKee, Clerk.
Part IV (Bronx), 355 E. 137th st. Court held on Monday, Thursday and Saturday of each week. Telephone, 9092 Melrose. Michael Murray, Clerk.
Part V (Queens), 19 Flushing ave., Jamaica. Court held on Tuesday and Friday of each week. Telephone, 2624 Jamaica. Sydney Ollendorff, Clerk.

Part VI (Richmond), 14 Richmond Terrace, St. George. Court held on Wednesday of each week. Telephone, 2190 Tompkinsville. Wm. J. Brown, Clerk.

SUPREME COURT—APPELLATE DIVISION.
First Judicial Department.
Madison ave., corner 25th st. Court open from 2 p. m. until 6 p. m. Friday, Motion Day, Court opens at 10:30 a. m. Motions called at 10 a. m. Orders called at 10:30 a. m. Telephone, 3840 Madison Square.
Alfred Wagstaff, Clerk.

Second Judicial Department.
Borough Hall, Brooklyn. Court meets from 2 p. m. to 5 p. m., excepting that on Fridays Court opens at 10 a. m. Clerk's office opens 9 a. m. Telephone, 1392 Main.
John B. Byrne, Clerk.

SUPREME COURT—APPELLATE TERM.
503 Fulton st., Brooklyn. Court meets 10 a. m. Clerk's office opens 9 a. m. Telephone, 7452 Main.

SUPREME COURT—CRIMINAL DIVISION.
Criminal Court Building. Court opens at 10:30 a. m. Clerk's office open from 9 a. m. to 4 p. m.; Saturday, to 12 noon. Telephone, 6064 Franklin.
William J. Schneider, Clerk.

SUPREME COURT—FIRST DEPARTMENT.
County Court House. Court open from 10:15 a. m. to 4 p. m. Telephone, 4580 Cortlandt.

SUPREME COURT—SECOND DEPARTMENT.
Kings County.
Joralemon and Fulton sts. Clerk's office hours, 9 a. m. to 5 p. m. Seven jury trial parts. Special Term for trials. Special Term for motions. Special Term (ex-parte business). Court opens at 10 a. m. Naturalization Bureau, Hall of Records, 5460 Main.
James F. McGee, General Clerk.

Queens County.
County Court House, L. I. City. Court opens at 10 a. m. Trial and Special Term for motions and ex-parte business each month, except July, August and the first two weeks in September, in Part I. Trial Term, Part 2, February, April, June, last two weeks in September, and November. Special Term for Trials, January, April, June and October.
Clerk's Office open 9 a. m. to 5 p. m. Saturdays until 12 noon from October to June. July, August and September until 2 p. m. Telephone, 3896 Hunters Point.
Thomas B. Seaman, Special Deputy Clerk in Charge.

Richmond County.
Trial Term held at County Court House, Richmond. Special Term for trials held at Court room, Borough Hall, St. George. Special Term for motions held at Court House, Borough Hall, St. George.
C. Livingston Bostwick, County Clerk.

BOARD MEETINGS.

Board of Aldermen.
The Board of Aldermen meets in the Aldermanic Chamber, City Hall, every Tuesday at 1:30 p. m.
P. J. SCULLY, City Clerk and Clerk to the Board of Aldermen.

Board of Estimate and Apportionment.
The Board of Estimate and Apportionment meets in the Old Council Chamber, Room 16, City Hall, Fridays at 10:30 a. m.
JOSEPH HAAG, Secretary.

Commissioners of Sinking Fund.
The Commissioners of the Sinking Fund meet in the Meeting Room (Room 16), City Hall, on Thursdays, at 11 a. m., at call of the Mayor.
JOHN KORB, Jr., Secretary.

Board of Revision of Assessments.
The Board of Revision of Assessments meets in the Meeting Room (Room 16), City Hall, upon notice of the Secretary.
JOHN KORB, Jr., Secretary.

Board of Appeals.
The Board meets in Room 1124, Municipal Building, every Thursday at 2 p. m.
RUDOLPH P. MILLER, Chairman.

Board of Standards and Appeals.
The Board meets in Room 1124, Municipal Building, every Thursday at 3 p. m.
RUDOLPH P. MILLER, Chairman.

Board of City Record.
The Board of City Record meets in the City Hall at call of the Mayor.
DAVID FERGUSON, Supervisor, Secretary.

POLICE DEPARTMENT.

Auction Sale of Unclaimed Property.

PUBLIC NOTICE IS HEREBY GIVEN THAT the 186th PUBLIC AUCTION SALE, consisting of UNCLAIMED PROPERTY, as follows: Trunks, Dress suit cases, Satchels, Dress goods, Clothing, Shoes, Hats, Umbrellas, Canes, Whips, Household goods, Sporting goods, Auto sundries, Knives, Razors, Tools, Electrical goods, Watches, Chains, Bracelets, Rings, Miscellaneous jewelry, Clocks, Optical goods, Silver plate ware, Bicycles, Baby carriages, Junk Brass, copper and iron, etc., and miscellaneous articles, will be held at the Property Clerk's Office, No. 240 Centre st., Manhattan, on

THURSDAY, NOVEMBER 2, 1916,
at 10:30 a. m.
Terms: Strictly cash. No Checks accepted. Property not warranted. Property must be removed on time.
ARTHUR WOODS, Police Commissioner. o21,n2

Proposals.

SEALED BIDS OR ESTIMATES WILL BE received by the Police Commissioner at the

Bookkeeper's Office, Headquarters of the Police Department, 240 Centre st., until 10 a. m., on

TUESDAY, OCTOBER 31, 1916.
FOR FURNISHING AND DELIVERING STEEL FILING EQUIPMENT, AS PER SPECIFICATIONS.

The time allowed for the performance of the contract is seventy (70) consecutive calendar days.
The amount of security for the performance of the contract shall be thirty (30) per cent. of the total amount for which the contract is awarded.

The bidder will state the price for each unit contained in the schedules. The extensions must be made and footed up, as the bids will be read from the total and awards made to the lowest bidder on the total of his bid for the entire contract.

No bid will be considered unless it is accompanied by a deposit, which shall be in an amount not less than one and one-half (1½) per cent. of the total amount of the bid.

Bids for supplies must be submitted in duplicate.

Blank forms, together with a copy of the contract, including the specifications, may be obtained upon application therefor at the office of the Bureau of Repairs and Supplies, Room 300, Headquarters of the Police Department, 240 Centre st., Manhattan.

A. WOODS, Police Commissioner. o19,31

See General Instructions to Bidders on last page, last column, of the "City Record."

Owners Wanted for Unclaimed Property.

OWNERS WANTED BY THE PROPERTY
Clerk of the Police Department of The City of New York, 72 Poplar st., Brooklyn, for the following property, now in custody, without claimants: Boats, rope, iron, lead, male and female clothing, boots, shoes, wine, blankets, diamonds, canned goods, liquors, etc.; also small amount of money taken from prisoners and found by Patrolmen of this Department.

ARTHUR WOODS, Police Commissioner.

OWNERS WANTED BY THE PROPERTY
Clerk of the Police Department of The City of New York, 240 Centre st., Manhattan, for the following property now in custody, without claimants: Automobiles, baby carriages, bags, bicycles, boats, cameras, clothing, furniture, jewelry, junk, machinery, merchandise, metals, optical goods, silverware, tools, trunks, typewriters, umbrellas, etc.; also sums of money feloniously obtained by prisoners or found abandoned by Patrolmen of this Department.

ARTHUR WOODS, Police Commissioner.

DEPARTMENT OF DOCKS AND FERRIES.

Sale of Lease.

SEALED BIDS WILL BE RECEIVED BY the Commissioner of Docks at Pier "A," foot of Battery pl., North River, Manhattan, until 12 noon, on

FRIDAY, NOVEMBER 3, 1916.
FOR A LEASE OR LEASES, FOR A TERM OF TEN (10) YEARS, OF THE FOLLOWING DESCRIBED PARCELS OF PROPERTY:

(Note: Attention is called to the fact that the southerly line of Emmons ave. as laid out is about eight feet outshore from the physical bulkhead now existing, and all descriptions herein are drawn from the southerly line of Emmons ave. as laid out and not from the existing, physical bulkhead.)

Parcel "A."
All that certain water lot or parcel of land under the waters of Sheepshead Bay, Borough of Brooklyn, lying within the lines of Ocean ave., prolonged, bounded and described as follows:

Beginning at a point in the bulkhead line, along the southerly side of Emmons ave., as said bulkhead line was established by the Secretary of War, May 1, 1911, where the same would be intersected by the easterly line of Ocean ave., prolonged, and running thence westerly and along said bulkhead line a distance of fifty-two feet (52'), more or less, to its intersection with the easterly line of the now existing board walk or foot bridge, extending from the foot of Ocean ave. to Manhattan Beach, across the waters of Sheepshead Bay; thence southerly outshore and along the easterly line of the aforesaid board walk or foot bridge a distance of one hundred and thirty-eight feet (138'), more or less, to its intersection with the pierhead line established by the Secretary of War, May 1, 1911, thence easterly and along said pierhead line a distance of fifty-two feet (52'), more or less, to its intersection with the easterly line of Ocean ave., prolonged, and thence northerly inshore and along the easterly line of Ocean ave., prolonged, a distance of one hundred and thirty-nine feet (139'), more or less, to the point or place of beginning.

Being all that land under water bounded on the north by the United States Bulkhead Line along the southerly side of Emmons ave., on the south by the United States Pierhead Line, on the west by the board walk or foot bridge leading to Manhattan Beach, and on the east by the easterly line of Ocean ave., prolonged.

Parcel "B."
All that certain water lot or parcel of land under the waters of Sheepshead Bay, Borough of Brooklyn, lying immediately to the east and adjacent to the foot of Ocean ave., prolonged, bounded and described as follows:

Beginning at a point in the bulkhead line along the southerly side of Emmons ave., as said bulkhead line was established by the Secretary of War, May 1, 1911, where the same would be intersected by the easterly line of Ocean ave., prolonged, and running thence easterly and along said bulkhead line and along the southerly line of Emmons ave. a distance of eighty-two feet (82'), more or less, to its intersection with the westerly line of a certain water lot or parcel of land under water granted by the Town of Gravesend to Mary J. Osborn, on the 22nd day of August, 1894, to Mary J. Osborn; thence southerly, outshore and along the westerly line of the last mentioned water lot or parcel of land under water granted by the Town of Gravesend to Mary J. Osborn, a distance of one hundred and forty-two feet (142'), more or less, to its intersection with the pierhead line established by the Secretary of War, May 1, 1911; thence westerly and along said pierhead line a distance of sixty-eight feet (68'), more or less, to its intersection with the easterly line of Ocean ave., prolonged, and thence northerly, inshore and along the easterly line of Ocean ave., prolonged, a distance of one hundred and thirty-nine feet (139'), more or less, to the point or place of beginning.

Being all that land under water bounded on the north by the United States Bulkhead Line along the southerly side of Emmons ave.; on the south by the United States Pierhead Line, on the west by the easterly line of Ocean ave., prolonged, on the east by the westerly line of the water lot granted by the Town of Gravesend to Mary J. Osborn.

Parcel "C."
All that certain water lot or parcel of land under the waters of Sheepshead Bay, at the foot of Kenmore pl., or E. 21st st., more particularly bounded as follows:

Beginning at a point in the bulkhead line along the southerly side of Emmons ave., as said bulkhead line was established by the Secretary of War, May 1, 1911, where the same would be intersected by the southerly prolongation of the easterly line of Kenmore pl., or E. 21st st.; thence southerly and at right angles to said bulkhead line a distance of about one hundred and fifty-seven feet (157') to the pierhead line established by the Secretary of War, May 1, 1911; thence westerly and along said pierhead line a distance of about fifty-eight feet (58') to a point in same where the southerly prolongation of the easterly line of the water lot granted by the Town of Gravesend to Mary J. Osborn, August 22, 1894, intersects same; thence northerly along said prolongation of and the easterly line of said water lot granted to Mary J. Osborn a distance of about one hundred and fifty-two feet (152') to the bulkhead line established by the Secretary of War, May 1, 1911; thence easterly and along said bulkhead line a distance of about fifty-seven feet (57') to the point or place of beginning.

Parcel "D."
All that certain water lot or parcel of land under the waters of Sheepshead Bay immediately adjacent to and east of the foot of Kenmore pl., or E. 21st st., more particularly bounded as follows:

Beginning at a point in the bulkhead line established by the Secretary of War, May 1, 1911, along the southerly side of Emmons ave., where the same is intersected by the southerly prolongation of the easterly line of Kenmore pl., or E. 21st st.; thence easterly and along said bulkhead line a distance of about eleven feet (11') to a point in same where the westerly line of a water lot granted by the Town of Gravesend to James Shields on Aug. 29, 1894, intersects same; thence southerly and along said westerly line of said water lot granted to James Shields and the southerly prolongation thereof a distance of about one hundred and fifty-eight feet (158') to the pierhead line established by the Secretary of War, May 1, 1911; thence westerly and along said pierhead line a distance of about twelve feet (12') to a point in same where a line drawn at right angles to the bulkhead line along the southerly line of Emmons ave., from a point in same where the southerly prolongation of the easterly line of Kenmore pl., or E. 21st st., intersects said bulkhead line, thence northerly and along said right angle line a distance of about one hundred and fifty-eight feet (158') to the point or place of beginning.

Cancellation for Building New Bridge.—The lease of Parcel "A" shall contain a clause providing that if at any time during the term of the lease the City of New York shall determine to proceed with the work of building or rebuilding a bridge, causeway, or approach thereto, at the foot of Ocean ave., Sheepshead Bay, and shall determine that for such purpose it shall be necessary to terminate the interest of the lessee in Parcel "A," then, upon service on the lessee of written notice from the Commissioner of Docks to that effect, the interest of the lessee in said Parcel shall be terminated three months from the date of the service of such notice, and such proportionate deduction from the rent shall be made by the Commissioner of Docks of The City of New York as shall be deemed just and reasonable and no claim for damages or compensation in favor of the lessee by reason of the termination of such interest or for on account of any construction or improvements that may have been made or erected upon the premises shall at any time be made by any person or persons whomsoever except as herein provided; but no notice of termination of said lease for the reasons specified shall be of any validity or effect until it shall have been approved by resolution of the Commissioners of the Sinking Fund passed after a hearing of which not less than ten days' notice shall have been given to the lessee and a sufficient appropriation has been made by the City of New York for the purposes of carrying on the work of building or rebuilding said bridge at the foot of Ocean ave. The City reserves the right for itself, its agents or contractors to enter upon and use the premises described herein as Parcel "A," or any structures erected thereon, or any part thereof, for the purpose of making examinations or doing work preparatory to, or carrying on any of the work of building or rebuilding a bridge, causeway, or approach thereto; and if for such purpose it will be necessary to remove, alter or add to any existing structures, The City shall have the right to do all such work at its own expense in such manner as to interfere in the slightest degree with the use and occupation of the lessee of the premises.

Bond.—The lessee shall furnish a bond in a sum to be fixed and with sureties to be approved, by the Commissioner of Docks of The City of New York for the faithful performance of the covenants and conditions of the lease.

Remaining Terms and Conditions.—The remaining terms and conditions of the lease shall be similar to those contained in leases of land under water now used by the Department of Docks and Ferries, copy of which can be seen at the office of the Department of Docks and Ferries, Pier "A," Battery Pl., Manhattan, except so far as they are inconsistent herewith.

Dredging.—The lessee shall covenant and agree to dredge Parcels "B," "C" and "D" to a depth at low water of not less than three feet (3') at the bulkhead line along the southerly side of Emmons ave. as said bulkhead line was established by the Secretary of War on May 1, 1911, and to a depth of not less than eight feet (8') at the pierhead line established by the Secretary of War on May 1, 1911, and shall maintain said depth at all times during the term of the lease.

Removal of Old Structures.—The lessee shall within six months after the beginning of the lease remove all present structures.

New Structures.—The lessee shall have the right to erect and maintain upon the property leased wharf structures with sheds thereon; all structures erected under the provisions of the lease shall be built in accordance with plans and specifications to be approved by the Art Commission and the Commissioner of Docks, and the work of construction shall be done under the direction and supervision of the Chief Engineer of the Department of Docks and Ferries. All structures erected upon the premises leased shall revert to and become the property of The City of New York upon the expiration or sooner termination of the lease.

TERMS AND CONDITIONS OF SALE.

Bidders may submit bids on one or more parcels. Bidders will be required to submit with their bids 25% of the amount of the annual rent bid as security for the execution of the lease, which 25% will be applied to the rent first accruing under the lease when executed or will be forfeited to The City of New York if the successful bidder fails, neglects or refuses to execute the lease with good and sufficient surety to be approved by the Commissioner of Docks within ten (10) days after being notified that the lease is prepared and ready for execution at the office of the Department of Docks and Ferries, Pier "A," foot of Battery pl., North River.

The Commissioner of Docks expressly reserves the right to reject any and all bids, in his judgment he deem it for the best interests of The City of New York so to do. No person will be accepted as a successful bidder who is delinquent on any form of contract with the

Department of Docks and Ferries or with The City of New York. No bid will be received from any person who is in arrears to the Department of Docks and Ferries or to The City of New York upon debt or contract, or who is a defaulter as surety or otherwise upon any obligation to the Department of Docks and Ferries or to The City of New York.

All leases are subject to the approval of the Commissioners of the Sinking Fund.
R. A. C. SMITH, Commissioner of Docks.
Dated, Oct. 20, 1916. o24,n3

Proposals.

SEALED BIDS OR ESTIMATES WILL BE received by the Commissioner of Docks at his office, Pier "A," foot of Battery place, North River, Manhattan, until 12 noon, on

THURSDAY, OCTOBER 26, 1916,

CONTRACT NO. 1548.

FOR FURNISHING AND DELIVERING COAL.

Item 1—10,000 tons of No. 2 Buckwheat coal, to be delivered at St. George, Staten Island (ferry terminal). The time for the completion of the work and the full performance of the contract is on or before Dec. 31, 1916.

Item 2—1,200 tons of mixed coal (70% Buckwheat No. 1 and 30% Bituminous Slack), to be delivered at ferry terminal, foot of 39th st., Borough of Brooklyn. The time for the full performance of the contract and the completion of the work is on or before Nov. 15, 1916.

The amount of security required shall be thirty (30) per cent. of the total amount for which the contract is awarded.

The deposit to accompany bid shall be in an amount not less than one and one-half (1½) per cent. of the total amount of the bid.

Awards, if made, will be made on each item to the lowest bidder on the item.

Delivery will be required to be made at the time and in the manner and in such quantities as may be directed.

Blank forms and further information may be obtained at the office of the said Department.

R. A. C. SMITH, Commissioner of Docks.
Dated, Oct. 13, 1916. o14,26

See General Instructions to Bidders on last page, last column, of the "City Record."

SEALED BIDS OR ESTIMATES WILL BE received by the Commissioner of Docks at his office, Pier "A," foot of Battery place, North River, Manhattan, until 12 noon, on

THURSDAY, OCTOBER 26, 1916,

CONTRACT NO. 1537.

FOR FURNISHING AND DELIVERING 57,000 FEET OF SAWED NEW YELLOW PINE LUMBER.

The time for the completion of the work and the full performance of the contract is on or before the expiration of sixty (60) consecutive calendar days.

The amount of security for the performance of the contract shall be thirty (30) per cent. of the total amount for which the contract is awarded.

The deposit to accompany bid shall be in an amount not less than one and one-half (1½) per cent. of the total amount of the bid.

The award of the contract, if made, will be to the lowest formal bidder.

Delivery will be required to be made at the time and in the manner directed.

Blank forms and further information may be obtained at the office of the said Department.

R. A. C. SMITH, Commissioner of Docks.
Dated, Oct. 13, 1916. o14,26

See General Instructions to Bidders on last page, last column, of the "City Record."

DEPARTMENT OF CORRECTION.

Proposals.

SEALED BIDS OR ESTIMATES WILL BE received by the Commissioner of Correction at Room 2400, Municipal Building, Manhattan, until 11 a. m., on

FRIDAY, NOVEMBER 10, 1916,

at which time they will be publicly opened and read.

BIDS OR ESTIMATES ARE WANTED FOR FURNISHING ALL LABOR AND MATERIALS REQUIRED FOR THE FOLLOWING WORK:

(A)—THE GENERAL CONSTRUCTION (EXCLUSIVE OF FOUNDATIONS, PLUMBING AND HEATING) OF THE RECEIVING, CLASSIFICATION AND ADMINISTRATION BUILDING OF THE REFORMATORY OF MALE MISDEMEANANTS AT NEW HAMPTON, ORANGE COUNTY, N. Y.

(B)—THE PLUMBING, DRAINAGE, WATER SUPPLY AND SOAPSTONE PARTITIONS AND STALLS IN CONNECTION THEREWITH FOR THE RECEIVING, CLASSIFICATION AND ADMINISTRATION BUILDING, AT NEW HAMPTON, ORANGE COUNTY, N. Y.

(C)—THE HEATING AND VENTILATING OF THE RECEIVING, CLASSIFICATION AND ADMINISTRATION BUILDING, AT NEW HAMPTON, ORANGE COUNTY, N. Y.

Proposals are to be made and contracts will be awarded separately for work under Bid A, B and C.

Each proposal shall be accompanied by a certified check enclosed in a separate envelope and on a State or National Bank of the City of New York, drawn to the order of the Comptroller or money to the amount of not less than five per cent. (5%) of the amount of each security or securities.

The time allowed in the contracts for making and completing the work will be four hundred (400) consecutive calendar days.

The amount of security required will be thirty per cent. (30%) of the amount of the contract in the case of Bid A and fifty per cent. (50%) of the amount of the contract or contracts in the case of Bids B and C.

A copy of plans and specifications and form of agreement are on file at the office of the Department of Correction, Room 2400, Municipal Building, Manhattan; also at Construction Office of New York City Reformatory, New Hampton, Orange County, N. Y., with William Goldsmith, Construction Engineer, and at the Office of Charles B. Meyers, Architect, No. 1 Union Square West, Manhattan.

Complete copies of the specifications covering work required under bids A, B and C and blank forms for proposals may be obtained free of cost by prospective bidders at the above designated places.

Copies of the plans for the exclusive use of prospective bidders may be obtained at cost price from Walldorf, Hafner and Schultz, Printers, 9 E. 42nd st., Manhattan, upon an order from the Commissioner of Corrections, Construction Engineer, or Architect.

BURDETTE G. LEWIS, Commissioner.

See General Instructions to Bidders on last page, last column, of the "City Record."

PUBLIC SERVICE COMMISSION.

Invitation to Contractors.

For the Construction of Signal Towers for Parts of the Seventh Avenue-Lexington Avenue, White Plains Road and Queensboro Subways Rapid Transit Railroads.

SEALED BIDS OR PROPOSALS FOR THE construction of thirteen signal towers on the Seventh Avenue-Lexington Avenue and White Plains Road Rapid Transit Railroads in the Borough of The Bronx and on the Queensboro Subway Rapid Transit Railroad, in the Borough of Queens, will be received by the Public Service Commission for the First District (hereinafter called the "Commission"), at the office of the Commission at No. 120 Broadway, Borough of Manhattan, New York City, until the 9th day of November, 1916, at eleven thirty (11:30) o'clock a. m., at which time and place or at a later date to be fixed by the Commission, the proposals will be publicly opened.

The structures for which said signal towers are to be provided are on that part of the Seventh Avenue-Lexington Avenue Rapid Transit Railroad beginning in City property on the east side of River avenue, south of E. 157th street, and extending thence northerly over City property, River avenue and Jerome avenue to Woodlawn road; on that part of the White Plains Road Rapid Transit Railroad beginning in the block bounded by West Farms road, Devoe avenue, E. 180th street and Bronx street and extending thence easterly and northeasterly over the Bronx River, City property and intersecting streets to a point in E. 180th street, between Bronx Park avenue and Morris Park avenue, and thence northerly over City property, Birchall avenue and White Plains road to a point near E. 241st street; and on that part of the Queensboro Subway Rapid Transit Railroad beginning at a point on the Queensboro Bridge Plaza, in the Borough of Queens, and extending thence easterly along and over the Queensboro Bridge Plaza to a point at or near Jackson avenue, where the road divides into two branches; one branch curving to the north and extending thence in a northerly direction along and over Jackson avenue and Second avenue to a point over Second avenue about three hundred and thirty (330) feet south of the center line of Ditmars avenue; and the other branch extending in an easterly direction along and over Queens Boulevard, Greenpoint avenue, Skillman avenue and Roosevelt avenue to a point over Roosevelt avenue about seventy (70) feet east of the easterly line of Sycamore avenue (Alburtis avenue).

The Contractor must begin work within ten days after the delivery of the contract and shall complete all work within four months from the delivery of the contract, except as otherwise provided in the form of contract.

A fuller description of the work and other requirements, provisions and specifications are given in the Information for Contractors and in the form of contract, contract drawings, bond and Contractor's Proposal which are to be deemed a part of this invitation and copies of which may be inspected and purchased at said office of the Commission.

The receipt of bids will be subject to the requirements specified in said Information for Contractors.

New York, Oct. 20, 1916.
PUBLIC SERVICE COMMISSION FOR THE FIRST DISTRICT, by OSCAR S. STRAUS, Chairman.
JAMES B. WALKER, Secretary. o24,n9

Notice of Hearing on Form of Contract.

NOTICE IS HEREBY GIVEN THAT A PUBLIC hearing will be held at the office of the Public Service Commission for the First District, at No. 120 Broadway, Borough of Manhattan, New York City, on the 6th day of November, 1916, at 10:30 o'clock a. m., upon the proposed terms and conditions of a contract for the construction of Section 3 of Route No. 49, being part of the Culver Rapid Transit Railroad. The said section may be briefly described as follows:

Section No. 3. Beginning at a point in Shell road, in the Borough of Brooklyn, about five hundred and twenty-five (525) feet south of the intersection of the center line of Gravesend avenue and the southerly building line of Avenue X produced, and extending thence southerly over and along Shell road and West 6th street and over Sheepshead Bay road and private private property to a connection with the Coney Island Terminal.

Copies of the said contract may be obtained at the office of the said Public Service Commission for one dollar each.

Dated, New York, Oct. 19, 1916.
PUBLIC SERVICE COMMISSION FOR THE FIRST DISTRICT, by OSCAR S. STRAUS, Chairman.
JAMES B. WALKER, Secretary. o21,n6

MUNICIPAL CIVIL SERVICE COMMISSION.

Notices of Examinations.

PUBLIC NOTICE IS HEREBY GIVEN THAT applications will be received by the Municipal Civil Service Commission, Municipal Building, Manhattan, New York City, from

TUESDAY, OCTOBER 24, 1916, TO WEDNESDAY, NOVEMBER 8, 1916, for the position of

TITLE EXAMINER, GRADE 2.

No applications delivered at the office of the Commission, by mail or otherwise, after 4 p. m., WEDNESDAY, NOVEMBER 8, 1916, will be accepted. Application blanks will be mailed upon request provided a self-addressed stamped envelope or sufficient postage is enclosed to cover the mailing. The Commission will not guarantee the delivery of the same. Postage on applications forwarded by mail must be fully prepaid.

Applicants must be citizens of the United States and residents of the State of New York. The subjects and weights of the examination are: Experience, 4; 70% required. Technical, 6; 75% required.

A qualifying physical examination will be given.

Applications for this examination must be filed on a special blank, Form D.

Duties—The duties of Title Examiners include the performance independently of responsible work in searching records for instruments and proceedings affecting real property, examining titles, preparing abstracts and certifying to the status of titles, as well as the performance of routine technical work in the searching, abstracting, block indexing and reindexing of titles and other work dealing with the actual evidence of titles.

Requirements—Candidates must present evidence of not less than one year of experience in the work of searching and examining titles to real property either with title companies, lawyers or in other conveyancing offices, or equivalent experience.

The eligible list resulting from this examination will also be certified for the position of Junior Title Examiner.

Candidates must be at least 21 years of age on the closing date for the receipt of applications.

The compensation rates proposed by the Board of Estimate and Apportionment for this position are from \$1,440 to \$1,980 per annum. Under the terms and conditions of the budget for the year 1916, appointments will, as a rule, be made at the lowest compensation rate.

The compensation rates for Junior Title Examiner are from \$900 to \$1,320 per annum. Vacancies occur from time to time in the Law Department.

The term of the eligibility of the list resulting from this examination is fixed at not less than one year nor more than four years.
o24,n8 ROBERT W. BELCHER, Secretary.

PUBLIC NOTICE IS HEREBY GIVEN THAT applications will be received by the Municipal Civil Service Commission, Municipal Building, Manhattan, New York City, from

FRIDAY, OCTOBER 20, 1916, TO FRIDAY, NOVEMBER 3, 1916, for the position of

ACTUARIAL CLERK, GRADE 3.

No applications delivered at the office of the Commission, by mail or otherwise, after 4 p. m., FRIDAY, NOVEMBER 3, 1916, will be accepted. Application blanks will be mailed upon request, provided a self-addressed stamped envelope or sufficient postage is enclosed to cover the mailing. The Commission will not guarantee the delivery of the same. Postage on applications forwarded by mail must be fully prepaid.

Applicants must be citizens of the United States and residents of the State of New York. The subjects and weights of the examination are: Experience, 3; mathematics, 2; duties, 5; 70% required on Experience; 70% on all.

A qualifying physical examination will be given. Applications for this examination must be filed on a special blank, Form D.

Duties—Assisting in the adjustment of crude mortality rates prepared from tabulations in the computing department; constructing commutation columns; instructing clerks in the preparation of annuity values and present values of pension benefits; and other work of an actuarial nature.

Requirements—Candidates must present evidence of at least one year's experience in the actuarial department of a life insurance company or similar institution in positions involving the actual performance of duties like those described above, or other experience tending to qualify them for this work. Candidates must be thoroughly acquainted with mathematics as applied to actuarial work, have a knowledge of actuarial terms and be able to read actuarial symbols and formulae.

Candidates must be at least 18 years of age on the closing date for the receipt of applications. The compensation rates proposed by the Board of Estimate and Apportionment for this position are from \$1,200 to \$1,800 per annum, and the proposed title is Junior Actuary.

There is one vacancy in the Commission on Pensions; salary, \$1,500.

The term of the eligibility of the list resulting from this examination is fixed at not less than one year nor more than four years.
o20,n3 ROBERT W. BELCHER, Secretary.

PUBLIC NOTICE IS HEREBY GIVEN THAT applications will be received beginning at 1 p. m. on

THURSDAY, NOVEMBER 2, 1916, and the receipt of applications will continue thereafter until further notice for the position of

MECHANIC (ELEVATOR) (LABOR CLASS, PART III)

at the office of the Application Bureau, Room 1400, Municipal Building, Centre and Chambers sts., Manhattan.

Applicants must present themselves in person when filing applications on Thursday, November 2, 1916, as no applications will be received by mail on that day. Application blanks may be obtained now. Application blanks will be mailed upon request, provided a self-addressed stamped envelope or proper postage is enclosed with the request, but the Commission will not guarantee the delivery of the same. Applications forwarded by mail upon which full postage is not prepaid will not be accepted.

Applicants must be citizens of the United States and residents of the State of New York. Proof of naturalization must accompany application.

Duties—Are to repair and to replace wire ropes, pulleys, brakes, motors, oil cups and lubricating devices, and such electric or other machinery as are in common use in elevators.

Requirements—Applicants must have employer's certificate properly filled out, or produce letters showing service as an apprentice Elevator Mechanic of not less than 4 years.

Candidates must be not less than 21 years of age at the time of filing applications. A physical and practical test will be held. Salary—prevailing rate, \$5.28 per diem.
o19,n2 R. W. BELCHER, Secretary.

PUBLIC NOTICE IS HEREBY GIVEN THAT applications will be received by the Municipal Civil Service Commission, Municipal Building, Manhattan, New York City, from

THURSDAY, OCTOBER 19, 1916, TO THURSDAY, NOVEMBER 2, 1916, for the position of

PHYSICIAN (CLINIC), GRADE 1.

No applications delivered at the office of the Commission, by mail or otherwise, after 4 p. m., THURSDAY, NOVEMBER 2, 1916, will be accepted. Application blanks will be mailed upon request, provided a self-addressed stamped envelope or sufficient postage is enclosed to cover the mailing. The Commission will not guarantee the delivery of the same. Postage on applications forwarded by mail must be fully prepaid.

Applicants must be citizens of the United States and residents of the State of New York. The subjects and weights of the examination are: Experience, 5; 70% required; technical, 5; 75% required.

A qualifying physical examination will be given. Applications for this examination must be filed on a special blank, Form D.

Duties—The duties of a Clinic Physician are to diagnose and treat patients applying at the Tuberculosis Clinics of the Department of Health, and to examine, at the Occupational Clinic of the Department, applicants for licenses as food handlers. Eight hours of service per week are required.

Requirements—Candidates must present evidence of one year's service as an interne in a hospital or sanatorium or at least two years' experience in out-patient work or its equivalent. Candidates for this examination must also be licensed to practice medicine in the State of New York and must present their licenses for inspection at the time of filing applications.

Candidates must be at least 21 years of age on the closing date for the receipt of applications. There are vacancies now in the Department of Health at \$300 per annum only. The compensation rates proposed by the Board of Estimate and Apportionment for this position are \$300 to \$660 for not less than six hours work per week, or \$900 to \$1,140 for not less than eighteen hours work per week.

The term of the eligibility of the list resulting from this examination is fixed at not less than one year nor more than four years.
o19,n2 ROBERT W. BELCHER, Secretary.

PUBLIC NOTICE IS HEREBY GIVEN THAT applications will be received by the Municipal Civil Service Commission, Municipal Building, Manhattan, New York City, from

TUESDAY, OCTOBER 10, 1916, TO WEDNESDAY, OCTOBER 25, 1916, for the position of

TABULATING MACHINE OPERATOR (Hollerith).

No applications delivered at the office of the Commission, by mail or otherwise, after 4 p. m., WEDNESDAY, OCTOBER 25, 1916, will be accepted. Application blanks will be mailed upon request provided a self-addressed stamped en-

velope or sufficient postage is enclosed to cover the mailing. The Commission will not guarantee the delivery of the same. Postage on applications forwarded by mail must be fully prepaid.

Applicants must be citizens of the United States and residents of the State of New York.

The subjects and weights of the examination are: Practical test, 5; 70% required. Experience, 3; Arithmetic, 2; 70% general average required.

A qualifying physical examination will be given. Applications for this examination must be filed on a special blank, Form B.

Duties—The duties of Tabulating Machine Operators (Hollerith) are to operate the punching, sorting, and tabulating machines of the Hollerith System and to perform checking and clerical duties in connection therewith.

Candidates must be at least 16 years of age on the closing date for the receipt of applications.

The compensation rates proposed by the Board of Estimate and Apportionment for this position are from \$720 to \$960. Under the terms and conditions of the budget for the year 1916, appointments will, as a rule, be made at the lowest compensation rate.

There are three vacancies in the Department of Education at \$540 per annum.

The term of the eligibility of the list resulting from this examination is fixed at not less than one year nor more than four years.

o10,25 ROBERT W. BELCHER, Secretary.

DEPARTMENT OF FINANCE.

Sales of Tax Liens.

Notice of Continuation of The Bronx Tax Sale.

THE SALE OF THE LIENS FOR UNPAID SPECIAL FRANCHISE TAXES AND REAL ESTATE OF CORPORATION TAXES for the Borough of The Bronx, as to liens remaining unsold at the termination of sale of Aug. 9, Nov. 1, 1915, Feb. 7, March 20, May 22, June 26, July 31, Aug. 28, Sept. 25 and Oct. 23, 1916, has been continued to

MONDAY, NOVEMBER 6, 1916,

at 2 p. m., pursuant to Section 1028 of the Greater New York Charter, and will be continued at that time on the 4th floor of the Bergen Building, corner of Arthur and Tremont aves., Borough of The Bronx, City of New York.

DANIEL MOYNAHAN, Collector of Assessments and Arrears. o24,n6

Notice of Continuation of the Queens Tax Sale.

THE SALE OF THE LIENS FOR UNPAID taxes, assessments and water rents for the Borough of Queens, as to liens remaining unsold at the termination of the sale of Oct. 19, Dec. 7, 1915, Jan. 18, Feb. 29, April 25, May 23 and July 18, 1916, has been continued to

TUESDAY, OCTOBER 24, 1916,

at 10 a. m., pursuant to Section 1028 of the Greater New York Charter, and will be continued at that time on the 3d floor of the Municipal Building, Court House Square, L. I. City, Borough of Queens, City of New York.

DANIEL MOYNAHAN, Collector of Assessments and Arrears. s20,27,04,11,18,24

THE SALE OF THE LIENS FOR UNPAID taxes, assessments and water rents for the 4th Ward, Borough of Queens, as to liens remaining unsold at the termination of the sales of June 27, Aug. 15 and Oct. 10, 1916, has been continued to

TUESDAY, DECEMBER 5, 1916,

at 10 a. m., pursuant to Section 1028 of the Greater New York Charter, and will be continued at that time on the 3d floor of the Municipal Building, Court House Square, L. I. City, Borough of Queens, City of New York.

DANIEL MOYNAHAN, Collector of Assessments and Arrears. o13,17,24,31,n8,14,21,28,d5

THE SALE OF THE LIENS FOR UNPAID taxes, assessments and water rents for the 5th Ward, Borough of Queens, as to liens remaining unsold at the termination of the sale of Aug. 22 and Oct. 10, 1916, has been continued to

TUESDAY, DECEMBER 5, 1916,

at 10 a. m., pursuant to Section 1028 of the Greater New York Charter, and will be continued at that time on the 3d floor of the Municipal Building, Court House Square, L. I. City, Borough of Queens, City of New York.

DANIEL MOYNAHAN, Collector of Assessments and Arrears. o13,17,24,31,n8,14,21,28,d5

Corporation Sale of Buildings and Appurtenances Thereon on City Real Estate by Sealed Bids.

AT THE REQUEST OF THE PRESIDENT of the Borough of Queens, public notice is hereby given that the Commissioners of the Sinking Fund, by virtue of the powers vested in them by law, will offer for sale by sealed bids certain encroachments standing upon property owned by The City of New York, acquired by it for street opening purposes in the

Borough of Queens.

BEING part of a building, etc., standing within the lines of Broadway, between Newtown rd. and Queens Boulevard, at 17th st., in the Borough of Queens, which is more particularly described on a certain map on file in the office of the Collector of City Revenue, Department of Finance, Room 368, Municipal Building, Borough of Manhattan.

PURSUANT to a resolution of the Commissioners of the Sinking Fund, adopted at a meeting held October 19, 1916, the sale by sealed bids at the upset or minimum prices named in the description of each parcel of the above described buildings and appurtenances thereto will be held by direction of the Comptroller on

THURSDAY, NOVEMBER 9, 1916,

at 11 a. m., in lots and parcels, and in manner and form, and at upset prices as follows:

PARCEL No. 1.—Part of two and one-half story frame house No. 52 Seventeenth st., Elmhurst, Long Island. Cut 10 feet on north side by 15 feet on rear. Upset price, \$100.

Sealed bids (blank forms of which may be obtained upon application) will be received by the Comptroller at the office of the Collector of City Revenue, Room 368, Municipal Building, Borough of Manhattan, until 11 a. m., on the 9th day of Nov., 1916, and then publicly opened for the sale for removal of the above-described buildings and appurtenances thereto, and the award will be made to the highest bidder within twenty-four hours, or as soon as possible thereafter.

Each parcel must be bid for separately and will be sold in its entirety, as described in above advertisement.

Each and every bid must be accompanied by a deposit of cash or certified check in a sum equal to 25 per cent. of the amount of the bid, except that a minimum deposit of \$50 will be required with all bids, and that a deposit of \$500 will be sufficient to entitle bidders to bid on any or all of the buildings.

Deposits of unsuccessful bidders will be returned within twenty-four hours after successful bidders have paid purchase price in full and given security, and those of successful bidders may be declared forfeited to The City of New York by the Comptroller upon the failure of the successful bidder to further comply with the requirements of the terms and conditions of the sale as set forth hereinafter.

Successful bidders will be required to pay the purchase money and deposit the required security within twenty-four hours of the receipt of notification of the acceptance of their bids.

The Comptroller reserves the right to reject any and all bids and to waive any defects or informalities in any bid should it be deemed in the interest of The City of New York to do so.

All bids must state clearly (1) the number or description of the building or buildings bid for, (2) the amount of the bid, (3) the full name and address of the bidder.

All bids must be inclosed in properly sealed envelopes, marked "Proposals to be opened November 9, 1916," and must be delivered, or mailed in time for their delivery, prior to 11 a. m. of that date to the "Collector of City Revenue, Room 368, Municipal Building, New York City," from whom any further particulars regarding the buildings to be disposed of may be obtained.

THE BUILDINGS WILL BE SOLD FOR IMMEDIATE REMOVAL ONLY, SUBJECT TO THE TERMS AND CONDITIONS PRINTED ON THE LAST PAGE OF THIS ISSUE OF THE "CITY RECORD."

WM. A. PRENDERGAST, Comptroller.
City of New York, Department of Finance, Comptroller's Office, Oct. 20, 1916. o23,n9

AT THE REQUEST OF THE COMMISSIONER of Docks, public notice is hereby given that the Commissioners of the Sinking Fund, by virtue of the powers vested in them by law, will offer for sale by sealed bids certain buildings standing upon property owned by The City of New York, formerly used for dock purposes, in the

Borough of Manhattan.

BEING the shed on Pier, Old No. 27, East River, foot of Dover st., and the adjoining platform shed, in the Borough of Manhattan, which are more particularly described on a certain map on file in the office of the Collector of City Revenue, Department of Finance, Room 368, Municipal Building, Borough of Manhattan.

PURSUANT to a resolution of the Commissioners of the Sinking Fund, adopted at a meeting held Oct. 19, 1916, the sale by sealed bids of the above buildings and appurtenances thereto will be held by direction of the Comptroller on

WEDNESDAY, NOVEMBER 8, 1916,

at 11 a. m., in lots and parcels, and in manner and form as follows:

PARCEL No. 1.—PIER SHED. The shed on the pier is a one-story shed 417 feet long, 30.4 feet wide with a height under the trusses of 16 feet. The framing consists of wooden columns, trusses and rafters. There are 25 bents or 16 foot centers. The sides are covered with corrugated sheet metal and the roof is a tar and gravel roof. There are wooden sliding doors covered with tin in the side walls of the shed.

Platform Shed. The platform shed is a one-story structure 144 feet long, 24 feet wide, and height under trusses 16 feet. There are six bents consisting of wooden trusses with wooden columns on 1 foot centers, and 6 bents of iron trusses and columns on 12 foot centers. All rafters are of wood. The sides of the shed are covered with corrugated sheet metal and the roof is tar and gravel. There is a six foot wide overhang covered with corrugated sheet metal along the entire front. There are five wooden doors covered with tin and five corrugated rolling shutters.

None of the flooring or other material of the structures upon which the sheds stand is to be removed.

Sealed bids (blank forms of which may be obtained upon application) will be received by the Comptroller at the office of the Collector of City Revenue, Room 368, Municipal Building, Borough of Manhattan, until 11 a. m., on the 8th day of Nov., 1916, and then publicly opened for the sale for removal of the above-described buildings and appurtenances thereto, and the award will be made to the highest bidder within twenty-four hours, or as soon as possible thereafter.

Each parcel must be bid for separately and will be sold in its entirety, as described in above advertisement.

Each and every bid must be accompanied by a deposit of cash or certified check in a sum equal to 25 per cent. of the amount of the bid, except that a minimum deposit of \$50 will be required with all bids, and that a deposit of \$500 will be sufficient to entitle bidders to bid on any or all of the buildings.

Deposits of unsuccessful bidders will be returned within twenty-four hours after successful bidders have paid purchase price in full and given security, and those of successful bidders may be declared forfeited to The City of New York by the Comptroller upon the failure of the successful bidder to further comply with the requirements of the terms and conditions of the sale as set forth hereinafter.

Successful bidders will be required to pay the purchase money and deposit the required security within twenty-four hours of the receipt of notification of the acceptance of their bids.

The Comptroller reserves the right to reject any and all bids and to waive any defects or informalities in any bid should it be deemed in the interest of The City of New York to do so.

All bids must state clearly (1) the number or description of the building or buildings bid for, (2) the amount of the bid, (3) the full name and address of the bidder.

All bids must be inclosed in properly sealed envelopes, marked "Proposals to be opened November 9, 1916," and must be delivered, or mailed in time for their delivery, prior to 11 a. m. of that date to the "Collector of City Revenue, Room 368, Municipal Building, New York City," from whom any further particulars regarding the buildings to be disposed of may be obtained.

THE BUILDINGS WILL BE SOLD FOR IMMEDIATE REMOVAL ONLY, SUBJECT TO THE TERMS AND CONDITIONS PRINTED ON THE LAST PAGE OF THIS ISSUE OF THE "CITY RECORD."

WM. A. PRENDERGAST, Comptroller.
City of New York, Department of Finance, Comptroller's Office, Oct. 20, 1916. o23,n8

Confirmation of Assessments.

NOTICES TO PROPERTY OWNERS.

IN PURSUANCE OF SECTION 1018 OF THE Greater New York Charter, the Comptroller of The City of New York hereby gives public notice to all persons, owners of property, affected by the following assessments for LOCAL IMPROVEMENTS IN THE BOROUGH OF MANHATTAN:

SECTIONS 3 and 4.
RECEIVING BASINS adjacent to the northwest corner of 18TH ST. AND 4TH AVE.; northeast corner of 25TH ST. AND 4TH AVE.; southeast corner of 38TH ST. AND 6TH AVE.; southwest corner of 25TH ST. AND 7TH AVE.; and northwest corner of 38TH ST. AND BROADWAY. Area of assessment affects blocks 800, 801, 839, 847 and 1030.

SECTIONS 4, 6 and 7.
RECEIVING BASINS ADJACENT TO THE NORTHEAST CORNER OF COLUMBUS AVE. AND 101ST ST.; NORTHEAST CORNER OF COLUMBUS AVE. AND 102D ST.; SOUTHEAST CORNER OF COLUMBUS AVE. AND 108TH ST.; SOUTHEAST COR-

NER OF CLUMBUS AVE. AND 109TH ST.; NORTHEAST CORNER OF NINETY-FIFTH ST. AND BROADWAY; NORTHWEST CORNER OF 90TH ST. AND WEST END AVE.; SOUTHEAST CORNER OF 124TH ST. AND 3D AVE., and in 120TH ST. adjacent to the northwest corner of Lexington ave. Area of assessment affects blocks 1243, 1251, 1837, 1838, 1843, 1844, 1769 and 1788.

—that the above assessment was confirmed by the Board of Assessors on Oct. 17, 1916, and entered Oct. 17, 1916, in the Record of Titles of Assessments, kept in the Bureau for the Collection of Assessments and Arrears of Taxes and Assessments and of Water Rents, and unless the amount assessed for benefit on any person or property shall be paid on or before Dec. 16, 1916, which is sixty days after the date of said entry of the assessments, interest will be collected thereon at the rate of seven per centum per annum, to be calculated from ten days after the date of said entry to the date of payment, as provided by Sections 159 and 1019 of the Greater New York Charter.

The above assessment is payable to the Collector of Assessments and Arrears at his office in the Municipal Building, north side, third floor, Borough of Manhattan, between the hours of 9 a. m. and 2 p. m., and on Saturdays from 9 a. m. to 12 noon.

WILLIAM A. PRENDERGAST, Comptroller.
Dated, New York, Oct. 17, 1916. o20.31

IN PURSUANCE OF SECTION 1018 OF THE Greater New York Charter, the Comptroller of the City of New York hereby gives public notice to all persons, owners of property, affected by the following assessments for LOCAL IMPROVEMENTS IN THE BOROUGH OF THE BRONX:

SECTION 13.
NEWTON AVE.—SEWERS between W. 253d st. and Faraday ave. and between Moshulu ave. and W. 260th st., with a temporary connection at W. 256th st. Area of assessment affects blocks 3421 and 3423.

—that the above assessment was confirmed by the Board of Assessors on Oct. 17, 1916, and entered Oct. 17, 1916, in the Record of Titles of Assessments, kept in the Bureau for the Collection of Assessments and Arrears of Taxes and Assessments and of Water Rents, and unless the amount assessed for benefit on any person or property shall be paid on or before Dec. 16, 1916, which is sixty days after the date of said entry of the assessments, interest will be collected thereon at the rate of seven per centum per annum, to be calculated from ten days after the date of said entry to the date of payment, as provided by Sections 159 and 1019 of the Greater New York Charter.

The above assessment is payable to the Collector of Assessments and Arrears at his office in the Bergen Building, 4th floor, southeast corner of Arthur and Tremont aves., Borough of The Bronx, between the hours of 9 a. m. and 2 p. m., and on Saturdays from 9 a. m. to 12 noon.

WILLIAM A. PRENDERGAST, Comptroller.
Dated, New York, Oct. 17, 1916. o20.31

IN PURSUANCE OF SECTION 1018 OF THE Greater New York Charter, the Comptroller of the City of New York hereby gives public notice to all persons, owners of property, affected by the following assessments for LOCAL IMPROVEMENTS IN THE BOROUGH OF QUEENS:

SECOND WARD.
BRITTON (ORCHARD) AVE.—REGULATING, GRADING, CURBING AND LAYING SIDEWALKS from Broadway to Forley ave. Area of assessment affects blocks 661 to 664, 666 to 673.

—that the above assessment was confirmed by the Board of Assessors on Oct. 17, 1916, and entered Oct. 17, 1916, in the Record of Titles of Assessments, kept in the Bureau for the Collection of Assessments and Arrears of Taxes and Assessments and of Water Rents, and unless the amount assessed for benefit on any person or property shall be paid on or before Dec. 16, 1916, which is sixty days after the date of said entry of the assessments, interest will be collected thereon at the rate of seven per centum per annum, to be calculated from ten days after the date of said entry to the date of payment, as provided by Sections 159 and 1019 of the Greater New York Charter.

The above assessment is payable to the Collector of Assessments and Arrears at his office in the Municipal Building, Court House Square, L. I. City, Borough of Queens, between the hours of 9 a. m. and 2 p. m., and on Saturdays from 9 a. m. to 12 noon.

WILLIAM A. PRENDERGAST, Comptroller.
Dated, New York, Oct. 17, 1916. o20.31

IN PURSUANCE OF SECTION 1018 OF THE Greater New York Charter, the Comptroller of the City of New York hereby gives public notice to all persons, owners of property, affected by the following assessments for LOCAL IMPROVEMENTS IN THE BOROUGH OF BROOKLYN:

SECTION 5.
STERLING PL.—PAVING from Eastern Parkway extension to East New York ave. Area of assessment affects blocks 1468 and 1472.

SECTION 12.
HEGEMAN AVE.—SEWER from Osborn st. to Thattford ave. Area of assessment affects blocks 3627 and 3637.

HINSDALE ST.—PAVING from Newport st. to New Lots ave. Area of Assessment affects blocks 3851 and 3852.

SECTION 17.
LAWRENCE AVE.—SEWER from Gravesend ave. to 47th st. Area of assessment affects blocks 5440 and 5441.

SECTIONS 17 and 19.
BAY RIDGE AVE.—SEWER from 18th to 19th aves. Area of assessment affects blocks 5577 and 6161.

SECTION 18.
78TH ST.—SEWER from 5th to 6th aves. Area of assessment affects blocks 5962 and 5971.
7TH AVE.—SEWER, westerly side, from 76th to 77th sts. Area of assessment affects block 5953.

SECTION 20.
E. 18TH ST.—SEWER from sewer summit, about 280 feet south of Avenue M, to Avenue N. Area of assessment affects blocks 6746 and 6747.

SECTION 23.
E. 21ST ST.—SEWER from Avenue M to Avenue N. Area of assessment affects blocks 7674 and 7675.

—that the above assessments were confirmed by the Board of Assessors on Oct. 17, 1916, and entered Oct. 17, 1916, in the Record of Titles of Assessments, kept in the Bureau for the Collection of Assessments and Arrears of taxes and assessments and of water rents, and unless the amount assessed for benefit on any person or property shall be paid on or before Dec. 16, 1916, which is sixty days after the date of said entry of the assessment, interest will be collected thereon at the rate of seven per centum per annum, to be calculated from ten days after the date of said entry of the assessment to the date of payment, as provided by Sections 159 and 1019 of the Greater New York Charter.

The above assessments are payable to the Collector of Assessments and Arrears at his office in the Offerman Building, 503 Fulton st., Brooklyn, between the hours of 9 a. m. and 2

p. m. and on Saturdays from 9 a. m. to 12 noon.
WILLIAM A. PRENDERGAST, Comptroller.
Dated New York, Oct. 17, 1916. o20.31

IN PURSUANCE OF SECTION 1018 OF THE Greater New York Charter, the Comptroller of the City of New York hereby gives public notice to all persons, owners of property, affected by the following assessments for LOCAL IMPROVEMENTS IN THE BOROUGH OF THE BRONX:

SECTION 16 and 17.
E. 222d st., REGULATING AND GRADING from Bronxwood ave. to Arnow ave. Area of assessment affects blocks 4680, 4687 to 4692, 4699 to 4704, 4711, 4714 to 4731, 4737, 4738, 4743 to 4756, 4764, 4765, 4769 to 4772, 4777 to 4779, 4827, 4838 to 4863, 4869 to 4875, 4880 to 4886, 4888 to 4893, 4897 to 4910, 4925, 4926, 5136 to 5140, 5147 to 5157, 5164 to 5174, 5177, 5179 to 5225, 5229 to 5231, 5235 to 5237, 5241 to 5243, 5247 to 5249, 5253 and 5256.

—that the above assessment was confirmed by the Board of Revision of Assessments on October 10, 1916, and entered October 10, 1916, in the Record of Titles of Assessments kept in the Bureau for the Collection of Assessments and Arrears of Taxes and Assessments and of Water Rents, and unless the amount assessed for benefit on any person or property shall be paid on or before December 9, 1916, which is sixty days after the date of said entry of the assessments, interest will be collected thereon at the rate of seven per centum per annum, to be calculated from ten days after the date of said entry to the date of payment, as provided by Sections 159 and 1019 of the Greater New York Charter.

The above assessment is payable to the Collector of Assessments and Arrears at his office in the Bergen Building, 4th floor, southeast corner of Arthur and Tremont aves., Borough of The Bronx, between the hours of 9 a. m. and 2 p. m., and on Saturdays from 9 a. m. to 12 noon.

WILLIAM A. PRENDERGAST, Comptroller.
Dated, New York, October 10, 1916. o14.25

IN PURSUANCE OF SECTION 986 OF THE Greater New York Charter, the Comptroller of the City of New York hereby gives public notice of the confirmation by the Supreme Court and the entering in the Bureau for the Collection of Assessments and Arrears of assessment for OPENING AND ACQUIRING TITLE to the following named avenues in the BOROUGH OF THE BRONX:

SECTIONS 14 and 15.
OPENING AND EXTENDING OF WATER-BURY AVE., from Westchester ave. to Zerega ave. and NEWBOLD AVE. and ELLIS AVE. and FOWELL AVE., from Virginia ave. to Zerega ave. and GLEASON AVE., from Metcalf ave. to Zerega ave. Confirmed Oct. 4, 1915, and Sept. 11, 1916. Entered Oct. 10, 1916. Area of assessment includes all those lands, tenements and hereditaments and premises situate and being in the Borough of The Bronx, in The City of New York, which, taken together, are bounded and described as follows, viz.:

Beginning at a point on the prolongation of a line distant 100 feet northerly from and parallel with the northerly line of Wellington ave., the said distance being measured at right angles to the line of Wellington ave., distant 100 feet easterly from the easterly line of Zerega ave., and running thence southwardly and parallel with Zerega ave. to the intersection with the prolongation of a line midway between Powell ave. and Haviland ave.; thence westwardly along the said line midway between Powell ave. and Haviland ave., and along the prolongations of the said line to a point distant 100 feet westerly from the westerly line of Metcalf ave.; thence northwardly and parallel with Metcalf ave. to the intersection with a line bisecting the angle formed by the intersection of the prolongations of the southerly line of Westchester ave. and the northerly line of Gleason ave., as these streets are laid out westerly from White Plains rd.; thence eastwardly along the said bisecting line to the intersection with a line distant 100 feet westerly from and parallel with the westerly line of Virginia ave., the said distance being measured at right angles to the line of Virginia ave.; thence northwardly along the said line parallel with Virginia ave. to the intersection with a line bisecting the angle formed by the intersection of the prolongations of the southerly line of Westchester ave. and the northerly line of Newbold ave., as these streets are laid out between Pugsley ave. and Castle Hill ave.; thence eastwardly along the said bisecting line to a point distant 100 feet easterly from the easterly line of Castle Hill ave., the said distance being measured at right angles to the line of Castle Hill ave.; thence northwardly at right angles to Westchester ave. to a point distant 100 feet northerly from its northerly line; thence eastwardly and always parallel with and distant 100 feet from the northerly and northwesterly lines of Westchester ave. to the intersection with a line at right angles to Westchester ave. and passing through a point on its southeasterly side, distant 100 feet northerly from the northerly line of Wellington ave., the said distance being measured at right angles to the line of Wellington ave.; thence southwardly along the said line at right angles to Westchester ave. to its southeasterly side; thence eastwardly and parallel with Wellington ave. and the prolongation thereof to the point or place of beginning.

SECTIONS 15 and 18.
BLONDELL AVE., OPENING AND EXTENDING from Barlow st. to Westchester ave. Confirmed Jan. 22, 1914, and Sept. 13, 1916. Entered Oct. 10, 1916. Area of assessment includes all those lands, tenements and hereditaments and premises situate and being in the Borough of The Bronx, in The City of New York, which, taken together, are bounded and described as follows, viz.:

Beginning at a point on the southeasterly right of way line of the New York, New Haven and Hartford Railroad where it is intersected by the prolongation of a line distant 250 feet northeasterly from and parallel with the northeasterly line of Blondell ave. as this street is laid out between Barlow st. and Eastchester rd., the said distance being measured at right angles to Blondell ave., and running thence southwardly along a line always distant 250 feet north-easterly from and parallel with the northeasterly line of Blondell ave. and the prolongations thereof to the intersection with a line distant 100 feet southeasterly from and parallel with the southeasterly line of Westchester ave. as this street is laid out where it adjoins Blondell ave., the said distance being measured at right angles to Westchester ave.; thence southwardly along the said line parallel with Westchester ave. and along the prolongation of the said line to the intersection with the prolongation of a line distant 100 feet southwesterly from and parallel with the southwesterly line of Blondell ave. as this street is laid out between Westchester ave. and Fink ave., and said distance being measured at right angles to Blondell ave.; thence northwardly along the said line parallel with Blondell ave. and along the prolongation of the said line to the intersection with a line bisecting the angle formed by the intersection of the prolongations of the northeasterly line of Williamsbridge rd. and the southwesterly line of Blondell ave. as these streets are laid out between St. Raymond ave. and Halperin ave.; thence northwardly along the said bi-

secting line to the intersection with a line distant 100 feet southeasterly from and parallel with the southeasterly line of Eastchester rd. as this street is laid out between Williamsbridge rd. and Blondell ave., the said distance being measured at right angles to Eastchester rd.; thence southwardly along the said line parallel with Eastchester rd. to the intersection with a line bisecting the angle formed by the intersection of the prolongations of the north-easterly line of Williamsbridge rd. and the southwesterly line of Jarrett pl.; thence northwardly along the said bisecting line to the intersection with the southeasterly right of way line of the New York, New Haven and Hartford Railroad; thence northwardly along the said right of way line to the point or place of beginning.

—The above entitled assessments were entered on the day hereinafter given in the Record of Titles of Assessments, kept in the Bureau for the Collection of Assessments and Arrears of taxes and assessments and of water rents, and unless the amount assessed for benefit on any person or property shall be paid on or before December 9, 1916, which is sixty days after the date of said entry of the assessment, interest will be collected thereon at the rate of seven per centum per annum, to be calculated from ten days after the date of said entry to the date of payment as provided by Sections 159 and 987 of the Greater New York Charter.

The above assessments are payable to the Collector of Assessments and Arrears at his office in the Bergen Building, 4th floor, southeast corner of Arthur and Tremont aves., Borough of The Bronx, between the hours of 9 a. m. and 2 p. m., and on Saturdays from 9 a. m. to 12 noon.

WILLIAM A. PRENDERGAST, Comptroller.
Dated, New York, October 10, 1916. o14.25

Interest on City Bonds and Stock.

THE INTEREST DUE ON NOV. 1, 1916, ON registered bonds and stock of The City of New York, and of the former corporations now included therein, will be paid on that day by the Comptroller at his office (Room 851 in the Municipal Building at Chambers and Centre sts., in the Borough of Manhattan).

The coupons that are payable in New York or in London for the interest due on Nov. 1, 1916, on assessment bonds and corporate stock of The City of New York will be paid on that day at the option of the holders thereof, either at the office of the Comptroller (Room 851, in the Municipal Building, at Chambers and Centre sts., in the Borough of Manhattan, New York City), in United States, or at the office of Seligman Brothers, 18 Austin Friars, London, E. C., England, in sterling.

The coupons that are payable only in New York for interest due on Nov. 1, 1916, on bonds and stock of the present and former City of New York, of former corporations included in The City of New York, and the former County of Queens, will be paid on that day at the office of the Comptroller (Room 851, in the Municipal Building, at Chambers and Centre sts., in the Borough of Manhattan, New York City), on which interest is payable Nov. 1, 1916, will be closed from Oct. 10, 1916, to Nov. 1, 1916.

WILLIAM A. PRENDERGAST, Comptroller.
City of New York, Department of Finance, Comptroller's Office, Sept. 30, 1916. o2.n1

Sureties on Contracts.

UNTIL FURTHER NOTICE SURETY COMPANIES will be accepted as sufficient upon the following contracts to the amounts named:

Supplies of Any Description, Including Gas and Electricity.

One company on a bond up to \$50,000. When such company is authorized to write that amount as per letter of Comptroller to the surety companies, dated Jan. 1, 1914.

Construction.
One company on a bond up to \$25,000. Including regulating, grading, paving, sewers, maintenance, dredging, construction of parks, parkways, docks, buildings, bridges, tunnels, aqueducts, repairs, heating, ventilating, plumbing, etc.

When such company is authorized to write that amount as per letter of Comptroller to the surety companies, dated Jan. 1, 1914.

Asphalt, Asphalt Block and Wood Block Pavement.

Two companies will be required on any and every bond up to amount authorized by letter of Comptroller to the surety companies, dated Jan. 1, 1914.

WILLIAM A. PRENDERGAST, Comptroller.

FIRE DEPARTMENT.

Proposals.

SEALED BIDS OR ESTIMATES WILL BE received by the Fire Commissioner at his office, 11th floor, Municipal Building, Manhattan, until 10.30 a. m., on

WEDNESDAY, NOVEMBER 1, 1916.
FOR FURNISHING AND DELIVERING FORAGE.

The time for the performance of the contract is on or before Nov. 29, 1916.

The amount of security required for the performance of the contract is thirty per cent. (30%) of the amount of the bid or estimate.

The bidder will state the price of each item or article contained in the specifications or schedules herein contained or hereto annexed, per pound or other unit of measure, by which the bids will be tested. The extensions must be made and footed up, as the bids will be read from the total of each class and awards, if made, will be to the lowest bidder on each class.

Bids for supplies must be submitted in duplicate.

Delivery will be required to be made at the time and in the manner and in such quantities as may be directed.

Blank forms and further information may be obtained at the office of the Fire Department, 11th floor, Municipal Building, Manhattan.

ROBERT ADAMSON, Fire Commissioner.
o20.n1

See General Instructions to Bidders on last page, last column, of the "City Record."

SEALED BIDS OR ESTIMATES WILL BE received by the Fire Commissioner at his office, 11th floor, Municipal Building, Manhattan, until 10.30 a. m., on

WEDNESDAY, OCTOBER 25, 1916.
FOR FURNISHING AND DELIVERING COTTON RUBBER LINED FIRE HOSE.

The time allowed for the performance of the contract is sixty and ninety calendar days, as stated in the schedules.

The amount of security required is thirty per cent. (30%) of the amount of the bid or estimate.

The bidder will state the price of each item or articles contained in the specifications or schedules herein contained or hereto annexed, per foot or other unit of measure, by which the bids will be tested. The extensions must be made, as the bids will be read from the total for each item and awards, if made, will be to the lowest bidder on each item.

Bids for supplies must be submitted in duplicate.

Delivery will be required to be made at the time and in the manner and in such quantities as may be directed.

Blank forms and further information may be obtained at the office of the Fire Department, 11th floor, Municipal Building, Manhattan.

ROBERT ADAMSON, Fire Commissioner.
o13.25

See General Instructions to Bidders on last page, last column, of the "City Record."

DEPARTMENT OF PUBLIC CHARITIES.

Proposals.

SEALED BIDS OR ESTIMATES WILL BE received by the Department of Public Charities, 10th floor, Municipal Building, Manhattan, until 10.30 a. m., on

THURSDAY, NOVEMBER 2, 1916.
FOR FURNISHING ALL THE LABOR AND MATERIALS REQUIRED FOR CONTRACT NO. 2, PLUMBING WORK, ETC.; FOR REPAIRS AND REPLACEMENTS TO CERTAIN BUILDINGS IN THE NEW YORK CITY HOSPITAL DISTRICT, BLACKWELLS ISLAND, CITY OF NEW YORK.

The time allowed for the completion of the work and full performance of the contract is sixty (60) consecutive working days.

The security required for Contract No. 2 will be five hundred dollars (\$500).

The bidder will state one aggregate price for the whole work described and specified, as the contract is entire for a complete job.

Certified check or cash in the sum of Twenty-five Dollars (\$25) must accompany bid. Blank forms and further information may be obtained at the office of the Purchasing Agent of the Department, 10th floor, Municipal Building, Manhattan, where plans and specifications may be seen.

JOHN A. KINGSBURY, Commissioner.
Dated, Oct. 21, 1916. o23.m2

See General Instructions to Bidders on last page, last column, of the "City Record."

SEALED BIDS OR ESTIMATES WILL BE received by the Department of Public Charities, 10th floor, Municipal Building, Manhattan, until 10.30 a. m., on

THURSDAY, NOVEMBER 2, 1916.
FOR FURNISHING ALL THE LABOR AND MATERIALS REQUIRED FOR CONTRACT NO. 2, PLUMBING WORK, ETC.; FOR REPAIRS AND REPLACEMENTS TO CERTAIN BUILDINGS IN THE NEW YORK CITY HOSPITAL DISTRICT, BLACKWELLS ISLAND, CITY OF NEW YORK.

The time allowed for the completion of the work and full performance of the contract is sixty (60) consecutive working days.

The security required for Contract No. 2 will be six hundred dollars (\$600).

The bidder will state one aggregate price for the whole work described and specified, as the contract is entire for a complete job.

Certified check or cash in the sum of thirty dollars (\$30) must accompany bid. Blank forms and further information may be obtained at the office of the Purchasing Agent of the Department, 10th floor, Municipal Building, Manhattan, where plans and specifications may be seen.

JOHN A. KINGSBURY, Commissioner.
Dated, Oct. 21, 1916. o23.m2

See General Instructions to Bidders on last page, last column, of the "City Record."

SEALED BIDS OR ESTIMATES WILL BE received by the Department of Public Charities, 10th floor, Municipal Building, Manhattan, until 10.30 a. m., on

WEDNESDAY, NOVEMBER 1, 1916.
FOR FURNISHING AND DELIVERING CANNED GOODS AND GROCERIES.

The time for the performance of the contract is up to and including Dec. 31, 1916.

The amount of the security required for the performance of the contract is thirty (30) per cent. of the amount of the contract.

No bid will be considered unless it is accompanied by a deposit, which shall be in an amount not less than one and one-half (1½) per cent. of the total amount of the bid.

The bidder will state the price per pound, per dozen, or other designated unit, by which the bids will be tested. The extensions must be made and footed up, as the bids will be read from the total and awards made to the lowest bidder on each item, as stated in the specifications.

Bids must be submitted in duplicate, each in a separate envelope. No bid will be accepted unless this provision is complied with.

Blank forms and further information may be obtained at the office of the Purchasing Agent of the Department, 10th floor, Municipal Building, Manhattan.

JOHN A. KINGSBURY, Commissioner.
Dated, Oct. 21, 1916. o21.n1

See General Instructions to Bidders on last page, last column, of the "City Record."

SEALED BIDS OR ESTIMATES WILL BE received by the Department of Public Charities, 10th floor, Municipal Building, Manhattan, until 10.30 a. m., on

WEDNESDAY, NOVEMBER 1, 1916.
FOR FURNISHING ALL THE LABOR AND MATERIALS REQUIRED FOR CONSTRUCTING AND INSTALLING NEW STEAM AND RETURN LINES CONNECTING BELLEVUE HOSPITAL AND THE MUNICIPAL LODGING HOUSE, BOROUGH OF MANHATTAN, THE CITY OF NEW YORK.

The time allowed for doing and completing the entire work and the full performance of the contract is sixty (60) consecutive working days.

The security required will be Eighteen Hundred Dollars (\$1,800).

Certified check or cash in the sum of Ninety Dollars (\$90) must accompany bid.

The bidder will state one aggregate price for the whole work described and specified, as the contract is entire for a complete job.

Blank forms and further information may be obtained at the office of the Purchasing Agent of the Department, 10th floor, Municipal Building, Manhattan, where plans and specifications may be seen.

JOHN A. KINGSBURY, Commissioner.
Dated, Oct. 21, 1916. o21.n1

See General Instructions to Bidders on last page, last column, of the "City Record."

BOROUGH OF BROOKLYN.

Proposals.

SEALED BIDS OR ESTIMATES WILL BE received by the President of the Borough of Brooklyn, at Room No. 2, Borough Hall, Brooklyn, until 11 a. m., on

WEDNESDAY, NOVEMBER 1, 1916.
FOR FURNISHING AND DELIVERING 3,580,000 POUNDS OF ANTHRACITE COAL TO THE VARIOUS PUBLIC BUILDINGS, COURTS, BATHS AND COMFORT STATIONS AND CAISSON NO. 2, BUREAU OF SEWERS, BOROUGH OF BROOKLYN.

The time allowed for the delivery of the coal and the full performance of the contract is until Dec. 31, 1916.

The amount of security required will be thirty (30%) per cent. of the total amount for which the contract is awarded.

The bidder will state the price per 1,000 pounds, by which the bids will be tested. The bids will be compared and the contract awarded at a lump or aggregate sum.

Delivery will be required to be made at the time and in the manner and in such quantities as may be directed.

Blank forms and further information may be obtained at the Bureau of Public Buildings and Offices, Room 1003, No. 50 Court st., Brooklyn. o20,n1 L. H. POUNDS, President.

See General Instructions to Bidders on last page, last column, of the "City Record."

SEALED BIDS OR ESTIMATES WILL BE received by the President of Borough of Brooklyn at Room No. 2, Borough Hall, Brooklyn, until 11 a. m., on

THURSDAY, OCTOBER 26, 1916.
NO. 1. FOR REGULATING AND REPAVING WITH PERMANENT ASPHALT PAVEMENT ON A 6-INCH CONCRETE FOUNDATION THE ROADWAY OF ASHLAND PL. FROM DE KALB AVE. TO FULTON ST.

The Engineer's estimate is as follows:
350 linear feet old curbstone reset in concrete.
980 linear feet new curbstone set in concrete.
45 linear feet bluestone heading stones set in concrete.

300 cubic yards concrete.
1,785 square yards asphalt pavement (5 years maintenance).
10 square yards adjacent pavement to be relaid.

3 new standard iron covers and heads for sewer manholes.

The time allowed, 30 consecutive working days. Security required, \$1,900.

NO. 2. FOR REGULATING AND PAVING WITH PERMANENT ASPHALT PAVEMENT ON A 6-INCH CONCRETE FOUNDATION THE ROADWAY OF BAY 34TH ST. FROM 86TH ST. TO BATH AVE.

The Engineer's estimate is as follows:
1,345 cubic yards excavation to subgrade.
150 linear feet bluestone heading stones set in concrete.

895 cubic yards concrete.
5,370 square yards asphalt pavement (5 years maintenance).

The time allowed, 30 consecutive working days. Security required, \$4,000.

NO. 3. FOR REGULATING AND REPAVING WITH PERMANENT ASPHALT PAVEMENT ON A 6-INCH CONCRETE FOUNDATION THE ROADWAY OF FULTON ST. FROM CRESCENT ST. TO THE BOROUGH LINE.

The Engineer's estimate is as follows:
1,740 linear feet old curbstone reset in concrete.

1,160 linear feet new curbstone set in concrete.
55 linear feet bluestone heading stones set in concrete.

1,070 cubic yards concrete.
6,410 square yards asphalt pavement (5 years maintenance).

1 new standard iron cover and head for sewer manhole.

The time allowed, 35 consecutive working days. Security required, \$5,600.

NO. 4. FOR REGULATING AND REPAVING WITH PERMANENT ASPHALT PAVEMENT ON THE PRESENT CONCRETE FOUNDATION THE ROADWAY OF 58TH ST. FROM 3RD AVE. TO 4TH AVE.

The Engineer's estimate is as follows:
10 linear feet old curbstone reset in concrete.
30 linear feet new curbstone set in concrete.
5 cubic yards concrete.

2,310 square yards asphalt block pavement, including one-half inch mortar bed (5 years maintenance).

The time allowed, 20 consecutive working days. Security required, \$1,300.

The bidder will state the price of each item or article contained in the specifications or schedules herein contained or hereto annexed, per lin. ft., sq. ft., cu. yd. or other unit of measure, by which the bids will be tested.

The bids will be compared and the contract awarded at a lump or aggregate sum for each contract.

Blank forms and further information may be obtained and the plans and drawings may be seen at the office of the Bureau of Highways, Brooklyn, Room 502, No. 50 Court st., Brooklyn. L. H. POUNDS, President.

Dated, Oct. 6, 1916. o14,26

See General Instructions to Bidders on last page, last column, of the "City Record."

DEPARTMENT OF WATER SUPPLY, GAS AND ELECTRICITY.

Proposals.

SEALED BIDS OR ESTIMATES WILL BE received by the Commissioner of Water Supply, Gas and Electricity at room 2351, Municipal Building, Manhattan, until 2 p. m., on

TUESDAY, OCTOBER 31, 1916.
Boroughs of Manhattan and The Bronx.
FOR FURNISHING AND DELIVERING, UNLOADING, STACKING AND STORING CAST IRON PIPE, SPECIAL AND VALVE BOX CASTINGS, VALVES AND DOUBLE NOZZLE FIRE HYDRANTS.

The time allowed for the delivery of the materials and supplies and the performance of the contract will be sixty (60) Calendar Days for one-half the amount of each item on each section and ninety (90) calendar days for the full amount of all items on each section.

The security required will be Seventy-Five Hundred Dollars (\$7,500), on Section I; Fifteen Hundred Dollars (\$1,500) on Section II; Twenty-Five Hundred Dollars (\$2,500), on Section III; Five Thousand Dollars (\$5,000) on Section IV.

Bids will be received for each section singly, or for all sections; but in comparing the bids, the bids for each section will be compared separately and the contract awarded by sections.

Blank forms of bid, proposals and contract, including specifications, approved as to form by the Corporation Counsel, can be obtained at Room 2351, in the Municipal Building, Manhattan, New York City.

Dated, Oct. 18, 1916.

o20,31 WILLIAM WILLIAMS, Commissioner.

See General Instructions to Bidders on last page, last column, of the "City Record."

SEALED BIDS OR ESTIMATES WILL BE received by the Commissioner of Water Supply, Gas and Electricity at room 2351, Municipal Building, Manhattan, until 11 a. m., on

SATURDAY, OCTOBER 28, 1916.
Borough of Brooklyn.

FOR FURNISHING AND DELIVERING COAL.

The time allowed for the performance of the contracts is until Dec. 15, 1916.

The amount of security required is thirty (30) per cent. of the amount of the bid or estimate.

No bid will be considered unless it is accompanied by a deposit. Such deposit shall be in an amount not less than one and one-half (1½) per cent. of the total amount of the bid. Award, if made, will be made to the lowest formal bidder.

Blank forms of bid, proposals and contract, including specifications, approved as to form by the Corporation Counsel, can be obtained at room 2351, Municipal Building, Manhattan.

WILLIAM WILLIAMS, Commissioner.

Dated, Oct. 14, 1916. a17,28

See General Instructions to Bidders on last page, last column, of the "City Record."

BOROUGH OF THE BRONX.

Proposals.

SEALED BIDS OR ESTIMATES WILL BE received by the President of the Borough of The Bronx, at his office, Municipal Building, Crotona Park, Tremont ave. and 3rd ave., until 10.30 a. m., on

TUESDAY, OCTOBER 24, 1916.
NO. 1. FOR CONSTRUCTING SEWER AND APPURTENANCES ON THE SOUTH SIDE OF WESTCHESTER AVE. BETWEEN METCALF AVE. AND SOUND VIEW AVE. TOGETHER WITH ALL WORK INCIDENTAL THERETO.

The Engineer's estimate of the work is as follows:

256 linear feet of vitrified pipe sewer, 30 inch.
266 linear feet of vitrified pipe sewer, 24 inch.
3 linear feet of vitrified pipe sewer, 18 inch.
6 linear feet of vitrified pipe sewer, 15 inch.
30 linear feet of basin connections.
25 linear feet of vitrified pipe drains, 12 inch to 24 inch.

26 spurs for house connections.
6 manholes.
2 receiving basins, Type B.
50 cubic yards of rock excavation.

210 cubic yards of Class C concrete.
10,500 pounds of steel reinforcement bars.
5,000 feet board measure of timber.
35,000 feet board measure of timber sheeting.
6,600 linear feet of piles.

The time allowed for the full completion of the work herein described will be 100 consecutive working days.

The amount of security required for the performance of the contract will be Thirty-Five Hundred Dollars (\$3,500).

NO. 2. FOR CONSTRUCTING SEWERS AND APPURTENANCES IN W. 230TH ST., BETWEEN CORLEAK AVE. AND TIBBETT AVE.; TIBBETT AVE. BETWEEN W. 230TH ST. AND W. 231ST ST.; W. 231ST ST. BETWEEN TIBBETT AVE. AND SPUYTEN DUYVIL RD. TOGETHER WITH ALL WORK INCIDENTAL THERETO.

The Engineer's estimate of the work is as follows:

265 linear feet of vitrified pipe sewer, 24 inch.
300 linear feet of vitrified pipe sewer, 18 inch.
290 linear feet of vitrified pipe sewer, 15 inch.
174 linear feet of vitrified pipe sewer, 12 inch.
65 linear feet of basin connections.
50 linear feet of vitrified pipe drains, 12 inch to 24 inch.

125 spurs for house connections.
11 manholes.

2 receiving basins, Type B.
50 cubic yards of rock excavation.
300 cubic yards of Class C concrete.

9,500 pounds of steel reinforcement bars.
6,000 feet board measure of timber.
2,000 feet board measure of timber sheeting.
7,000 linear feet of piles.

The time allowed for the full completion of the work herein described will be 100 consecutive working days.

The amount of security required for the performance of the contract will be Four Thousand Dollars (\$4,000).

NO. 3. FOR CONSTRUCTING SEWER AND APPURTENANCES IN LYVERE ST. BETWEEN CASTLE HILL AVE. AND WALKER AVE. TOGETHER WITH ALL WORK INCIDENTAL THERETO.

The Engineer's estimate of the work is as follows:

542 linear feet of vitrified pipe sewer, 12 inch.
12 linear feet of basin connection.

25 linear feet of vitrified pipe drains, 12 inch to 24 inch.

70 spurs for house connections.
6 manholes.

1 receiving basin, Type C.
300 cubic yards of rock excavation.
35 cubic yards of Class C concrete.

1,000 feet board measure of timber sheeting.
The time allowed for the full completion of the work herein described will be 60 consecutive working days.

The amount of security required for the performance of the contract will be Fifteen Hundred Dollars (\$1,500).

NO. 4. FOR REGULATING, GRADING, SETTING CURB, LAYING SIDEWALKS AND CROSSWALKS, BUILDING INLETS, RECEIVING BASINS, DRAINS, CULVERTS, APPROACHES AND GUARD RAILS WHERE NECESSARY IN W. 238TH ST., FROM BROADWAY TO RIVERDALE AVE.; ALSO CONSTRUCTING STEPS AND APPURTENANCES IN W. 238TH ST. BETWEEN SPUYTEN DUYVIL RD. AND WALDO AVE. TOGETHER WITH ALL WORK INCIDENTAL THERETO.

The Engineer's estimate of the work is as follows:

3,600 cubic yards of earth excavation.
4,400 cubic yards of rock excavation.
42,500 cubic yards of filling.

3,320 linear feet of new bluestone curb.
240 linear feet of concrete curb (including maintenance for one year).
5,900 square feet of new bluestone flagging.

10,500 square feet of two course concrete sidewalk (including maintenance for one year).

3,080 square feet of new brick masonry.

350 cubic yards of dry rubble masonry.

60 cubic yards of rubble masonry in mortar.

15 cubic yards of Class A concrete.

90 cubic yards of Class B concrete.

5 cubic yards of broken range ashlar masonry.

250 linear feet of vitrified pipe drains, 12 inches in diameter.

25 linear feet of vitrified pipe drains, 8 inches in diameter.

15 linear feet of vitrified pipe drains, 6 inches in diameter.

3,000 feet board measure of timber.

395 linear feet of granite coping.

2,250 linear feet of new guard rail.

965 linear feet of granite steps.

800 pounds of steel reinforcement bars.

3,750 square feet of sodding.

1 special inlet.

2 manholes.

1 special receiving basin.

6 lamp posts.

Sinkage, shrinkage and settlement.

380 linear feet of iron pipe railing.

1 subway conduit system.

The time allowed for the full completion of the work herein described will be 225 consecutive working days.

The amount of security required for the performance of the contract will be Eighteen Thousand Dollars (\$18,000).

NO. 5. FOR REGULATING, GRADING, SETTING CURB, LAYING SIDEWALKS AND CROSSWALKS, BUILDING INLETS, RECEIVING BASINS, DRAINS, CULVERTS, APPROACHES AND GUARD RAILS WHERE NECESSARY IN AND CONSTRUCTING STEPS AND APPURTENANCES WHERE REQUIRED IN W. 238TH ST. FROM CANON PL. TO FORT INDEPENDENCE ST. TOGETHER WITH ALL WORK INCIDENTAL THERETO.

The Engineer's estimate of the work is as follows:

400 cubic yards of earth excavation.

25 cubic yards of rock excavation.

550 cubic yards of filling.

120 linear feet of new bluestone curb.

70 linear feet of old bluestone curb.

160 square feet of new bluestone flagging.

200 square feet of old flagging.

1,900 square feet two course concrete sidewalk (including maintenance for one year).

100 square feet of new bridge stone.

10 cubic yards of Class A concrete.

100 cubic yards of Class B concrete.

25 linear feet of vitrified pipe drains 8 inches in diameter.

25 linear feet of vitrified pipe drains, 12 inches in diameter.

1,000 feet board measure of timber.

490 linear feet of granite steps.

320 linear feet of granite coping.

900 pounds of steel reinforcement bars.

1 special inlet.

1 special receiving basin.

320 linear feet of iron pipe railing.

4,400 square feet of sodding.

The time allowed for the full completion of the work herein described will be 50 consecutive working days.

The amount of security required for the completion of the contract will be Two Thousand Dollars (\$2,000).

NO. 6. FOR COMPLETING THE CONTRACT WHICH WAS EXECUTED BY J. B. MALATESTA ON JAN. 21, 1916, AND DECLARED ABANDONED ON SEPT. 26, 1916, FOR REGULATING, GRADING, SETTING CURB, LAYING SIDEWALKS AND CROSSWALKS, BUILDING APPROACHES AND ERECTING FENCES WHERE NECESSARY IN NEWBOLD AVE. FROM CASTLE HILL AVE. TO ZEREGA AVE. TOGETHER WITH ALL WORK INCIDENTAL THERETO.

The Engineer's estimate of the work is as follows:

670 cubic yards of earth excavation.

30 cubic yards of rock excavation.

2,350 cubic yards of filling.

3,230 linear feet of new curb.

16,190 square feet of two course concrete sidewalk (including maintenance for one year).

550 square feet of new bridge stone.

420 cubic yards of dry rubble masonry.

10 cubic yards of Class B concrete.

100 linear feet of vitrified pipe, 12 inches in diameter.

2,000 feet board measure of timber.

1,560 linear feet of guard rail.

Sinkage, shrinkage and settlement.

The time allowed for the full completion of the work herein described will be 60 consecutive working days.

The amount of security required for the performance of the contract will be Four Thousand Dollars (\$4,000).

The bidder will state the price of each item or article contained in the specification or schedules herein contained or hereto annexed, per linear foot, square foot, square yard, cubic yard, or other unit of measure, by which the bids will be tested.

The bids will be compared and each contract awarded at a lump or aggregate sum for the contract.

Blank forms of bids or estimates upon which bids must be made can be obtained upon application therefor, the plans and specifications may be seen and other information obtained at said office.

DOUGLAS MATHEWSON, President.

See General Instructions to Bidders on last page, last column, of the "City Record."

DEPARTMENT OF HEALTH.

Proposals.

SEALED BIDS OR ESTIMATES WILL BE received by Department Health at the office of the Central Purchase Committee, Room 1220, Municipal Building, Manhattan, until 12.30 p. m., on

THURSDAY, OCTOBER 26, 1916.
FOR FURNISHING AND DELIVERING POULTRY.

The time for the performance of the contract is on or before Dec. 31, 1916.

The amount of security required is thirty (30) per cent. of the contract amount awarded.

No bid will be considered unless it is accompanied by a deposit. Such deposit shall be in an amount not less than one and one-half (1½) per cent. of the total amount of the bid.

The bidder will state the price per unit, as called for in the schedules of quantities and prices, by which the bids will be tested. The extensions must be made and footed up, as the bids will be read from the total and awards, if made, made to the lowest bidder on each item or class, as stated in the schedules.

Bids must be submitted in duplicate, each copy in a separate envelope. No bid will be accepted unless this provision is complied with.

Blank forms and further information may be obtained at the office of the Central Purchase Committee, 12th floor, Municipal Building, Manhattan.

DEPARTMENT OF HEALTH, H. EMERSON, Commissioner.

See General Instructions to Bidders on last page, last column, of the "City Record."

except for the address of the office for receiving and opening bids.

DEPARTMENT OF EDUCATION.

Proposals.

SEALED BIDS OR ESTIMATES WILL BE received by the Superintendent of School Buildings at the office of the Department of Education, Park ave. and 59th st., Manhattan, until 11 a. m., on

MONDAY, OCTOBER 30, 1916.
Borough of Brooklyn.

FOR ITEM 4. FURNITURE, ETC., DUPLICATE SCHOOL PLAN, AT PUBLIC SCHOOLS 126, 143, 149, 150, 156 AND 173, BOROUGH OF BROOKLYN.

The time allowed to complete the whole work will be sixty (60) consecutive working days, as provided in the contract.

The amount of security required is One Thousand Dollars (\$1,000).

The deposit accompanying bid shall be five per cent. of the amount of security.

FOR FIRE PROTECTION WORK AT PUBLIC SCHOOL 113, EVERGREEN AVE., MORRIS AND CHAUNCEY STS., BOROUGH OF BROOKLYN.

The time allowed to complete the whole work will be ninety (90) consecutive working days, as provided in the contract.

The amount of security required is Four Thousand Dollars (\$4,000).

The deposit accompanying bid shall be five per cent. of the amount of security.

Blank forms, plans and specifications may be obtained or seen at the office of the Superintendent, at Estimating Room, 9th floor, Hall of the Board of Education, Park ave. and 59th st., Manhattan, and also at Branch Office, 131 Livingston st., Brooklyn.

C. B. J. SNYDER, Superintendent of School Buildings.

Dated, Oct. 18, 1916. o18,30

See General Instructions to Bidders on last page, last column, of the "City Record."

SEALED BIDS OR ESTIMATES WILL BE received by the Superintendent of School Buildings at the office of the Department of Education, Park ave. and 59th st., Manhattan, until 11 a. m., on

MONDAY, OCTOBER 30, 1916.
Borough of Manhattan.

FOR ITEM 2. HEATING WORK, DUPLI-

CATE SCHOOL PLAN, AT PUBLIC SCHOOL 72, LEXINGTON AVE., 105TH AND 106TH STS. AND PUBLIC SCHOOL 171, 103D AND 104TH STS., EAST OF 5TH AVE., BOROUGH OF MANHATTAN.

The time allowed to complete the whole work on each item for each school will be sixty (60) consecutive working days, as provided in the contract.

The amount of security required is as follows:

P. S. 72—Item 2, \$300; P. S. 171—Item 2, \$500.

The deposit accompanying bid on each item for each school shall be five per cent. of the amount of security.

A separate proposal must be submitted for each item for each school and separate award will be made thereon.

Blank forms, plans and specifications may be obtained or seen at the office of the Superintendent, at Estimating Room, 9th floor, Hall of the Board of Education, Park ave. and 59th st., Manhattan.

C. B. J. SNYDER, Superintendent of School Buildings.

Dated, Oct. 18, 1916. o18,30

See General Instructions to Bidders on last page, last column, of the "City Record."

BOARD OF ESTIMATE AND APPORTIONMENT.

Notice of Public Hearings.

PUBLIC IMPROVEMENT MATTERS.

NOTICE IS HEREBY GIVEN THAT AT THE

meeting of the Board of Estimate and Apportionment held on October 20

change the map or plan of The City of New York by changing the grades of the street system within the territory bounded by 6th street, Jackson avenue and Van Alst avenue, Borough of Queens, which proposed change is more particularly shown upon a map or plan bearing the signature of the President of the Borough, and dated October 5, 1916.

Resolved, That this Board consider the proposed change at a meeting of the Board, to be held in the City Hall, Borough of Manhattan, City of New York, on Friday, October 27, 1916, at 10:30 o'clock a. m.

Resolved, That the Secretary of this Board cause these resolutions, and a notice to all persons affected thereby that the proposed change will be considered at a meeting of the Board, to be held at the aforesaid time and place, to be published in the City Record for ten days continuously, Sundays and legal holidays excepted, prior to the 27th day of October, 1916.

Dated October 14, 1916.
JOSEPH HAAG, Secretary, Board of Estimate and Apportionment, Municipal Building. Telephone 4560 Worth. 014,25

NOTICE IS HEREBY GIVEN THAT THE Board of Estimate and Apportionment of The City of New York, deeming it for the public interest so to do, proposes to change the map or plan of The City of New York so as to change the lines of the street system within the territory bounded by Ralph avenue, East 86th street, Ditmas avenue, East 87th street, Avenue D and East 83rd street, and to close and discontinue East 84th street and East 85th street between Ralph avenue and Ditmas avenue; and East 86th street, between Ditmas avenue and Avenue D, in the Borough of Brooklyn, and that a meeting of said Board will be held in the Old Council Chamber, City Hall, Borough of Manhattan, City of New York, on Friday, October 27, 1916, at 10:30 o'clock a. m., at which such proposed change will be considered by said Board; all of which is more particularly set forth and described in the following resolutions adopted by the Board on September 29, 1916 (Cal. No. 111), notice of the adoption of which is hereby given, viz.:

Resolved, That the Board of Estimate and Apportionment of The City of New York, in pursuance of the provisions of Section 442 of the Greater New York Charter, as amended, deeming it for the public interest so to do, proposes to change the map or plan of The City of New York by changing the lines of the street system within the territory bounded by Ralph avenue, East 86th street, Ditmas avenue, East 87th street, Avenue D and East 83rd street; and by closing and discontinuing East 84th street and East 85th street between Ralph avenue and Ditmas avenue, and East 86th street between Ditmas avenue and Avenue D, in the Borough of Brooklyn, which proposed change is more particularly shown upon a map or plan bearing the signature of the Commissioner of Public Works of the Borough, and dated September 22, 1916.

Resolved, That this Board consider the proposed change at a meeting of the Board, to be held in the City Hall, Borough of Manhattan, City of New York, on Friday, October 27, 1916, at 10:30 o'clock a. m.

Resolved, That the Secretary of this Board cause these resolutions and a notice to all persons affected thereby that the proposed change will be considered at a meeting of the Board, to be held at the aforesaid time and place, to be published in the City Record for ten days continuously, Sundays and legal holidays excepted, prior to the 27th day of October, 1916.

Dated October 14, 1916.
JOSEPH HAAG, Secretary, Municipal Building. Telephone 4560 Worth. 014,25

NOTICE IS HEREBY GIVEN THAT THE Board of Estimate and Apportionment of The City of New York, deeming it for the public interest so to do, proposes to change the map or plan of The City of New York so as to change the lines and grades of the street system within the territory bounded by Westchester avenue, Roberts avenue, Eastern Boulevard, Jarvis avenue, Zulette avenue, Edison avenue and Roebeling avenue, Borough of The Bronx, and that a meeting of said Board will be held in the Old Council Chamber, City Hall, Borough of Manhattan, City of New York, on Friday, October 27, 1916, at 10:30 o'clock a. m., at which such proposed change will be considered by said Board; all of which is more particularly set forth and described in the following resolutions adopted by the Board on September 29, 1916 (Cal. No. 112), notice of the adoption of which is hereby given, viz.:

Resolved, That the Board of Estimate and Apportionment of The City of New York, in pursuance of the provisions of Section 442 of the Greater New York Charter, as amended, deeming it for the public interest so to do, proposes to change the map or plan of The City of New York by changing the lines and grades of the street system within the territory bounded by Westchester avenue, Roberts avenue, Eastern Boulevard, Jarvis avenue, Zulette avenue, Edison avenue and Roebeling avenue, Borough of The Bronx, which proposed change is more particularly shown upon a map or plan bearing the signature of the President of the Borough, and dated April 20, 1916.

Resolved, That this Board consider the proposed change at a meeting of the Board, to be held in the City Hall, Borough of Manhattan, City of New York, on Friday, October 27, 1916, at 10:30 o'clock a. m.

Resolved, That the Secretary of this Board cause these resolutions and a notice to all persons affected thereby that the proposed change will be considered at a meeting of the Board, to be held at the aforesaid time and place, to be published in the City Record for ten days continuously, Sundays and legal holidays excepted, prior to the 27th day of October, 1916.

Dated October 14, 1916.
JOSEPH HAAG, Secretary, Board of Estimate and Apportionment, Municipal Building. Telephone 4560 Worth. 014,25

NOTICE IS HEREBY GIVEN THAT THE Board of Estimate and Apportionment of The City of New York, deeming it for the public interest so to do, proposes to change the map or plan of The City of New York so as to change the lines of the street system within the territory bounded approximately by Eastern Parkway, the Cemetery of the Evergreens, Tappan Terrace and its prolongation, Interborough Parkway and Highland Boulevard, Boroughs of Brooklyn and Queens, and that a meeting of said Board will be held in the Old Council Chamber, City Hall, Borough of Manhattan, City of New York, on Friday, October 27, 1916, at 10:30 o'clock a. m., at which such proposed change will be considered by said Board; all of which is more particularly set forth and described in the following resolutions adopted by the Board on September 29, 1916 (Cal. No. 113), notice of the adoption of which is hereby given, viz.:

Resolved, That the Board of Estimate and Apportionment of The City of New York, in pursuance of the provisions of Section 442 of the Greater New York Charter, as amended, deeming it for the public interest so to do, proposes to change the map or plan of The City of New York by changing the lines of the street system within the territory bounded approximately by Eastern Parkway, the Cemetery of the Evergreens, Tappan Terrace and its prolongation, In-

terborough Parkway and Highland Boulevard, in the Boroughs of Brooklyn and Queens, which proposed change is more particularly shown upon a map or plan bearing the signatures of the President of the Borough of Queens and of the Commissioner of Public Works of the Borough of Brooklyn, and dated April 6, 1916.

Resolved, That this Board consider the proposed change at a meeting of the Board, to be held in the City Hall, Borough of Manhattan, City of New York, on Friday, October 27, 1916, at 10:30 o'clock a. m.

Resolved, That the Secretary of this Board cause these resolutions and a notice to all persons affected thereby that the proposed change will be considered at a meeting of the Board, to be held at the aforesaid time and place, to be published in the City Record for ten days continuously, Sundays and legal holidays excepted, prior to the 27th day of October, 1916.

Dated October 14, 1916.
JOSEPH HAAG, Secretary, Municipal Building. Telephone 4560 Worth. 014,25

NOTICE IS HEREBY GIVEN THAT THE Board of Estimate and Apportionment of The City of New York, deeming it for the public interest so to do, proposes to change the map or plan of The City of New York so as to establish lines and grades for Ocean Promenade from Beach 126th street to a line 100.01 feet west of the westerly side of Beach 141st street; and to lay out a proposed park bounded by Ocean Promenade, a line 50 feet west of and parallel with the easterly line of Beach 126th street, the Atlantic Ocean and a line 101 feet west of and parallel with the westerly side of Beach 141st street, Borough of Queens, and that a meeting of said Board will be held in the Old Council Chamber, City Hall, Borough of Manhattan, City of New York, on Friday, October 27, 1916, at 10:30 o'clock a. m., at which such proposed change will be considered by said Board; all of which is more particularly set forth and described in the following resolutions adopted by the Board on September 29, 1916 (Cal. No. 114), notice of the adoption of which is hereby given, viz.:

Resolved, That the Board of Estimate and Apportionment of The City of New York, in pursuance of the provisions of Section 442 of the Greater New York Charter, as amended, deeming it for the public interest so to do, proposes to change the map or plan of The City of New York by establishing lines and grades for Ocean Promenade from Beach 126th street to a line 100.01 feet west of the westerly side of Beach 141st street; and by laying out a proposed park bounded by Ocean Promenade, a line 50 feet west of and parallel with the easterly line of Beach 126th street, the Atlantic Ocean and a line 101 feet west of and parallel with the westerly side of Beach 141st street, Borough of Queens, which proposed change is more particularly shown upon a map or plan bearing the signature of the President of the Borough, and dated May 19, 1916.

Resolved, That this Board consider the proposed change at a meeting of the Board, to be held in the City Hall, Borough of Manhattan, City of New York, on Friday, October 27, 1916, at 10:30 o'clock a. m.

Resolved, That the Secretary of this Board cause these resolutions and a notice to all persons affected thereby that the proposed change will be considered at a meeting of the Board, to be held at the aforesaid time and place, to be published in the City Record for ten days continuously, Sundays and legal holidays excepted, prior to the 27th day of October, 1916.

Dated October 14, 1916.
JOSEPH HAAG, Secretary, Board of Estimate and Apportionment, Municipal Building. Telephone 4560 Worth. 014,25

NOTICE IS HEREBY GIVEN THAT THE Board of Estimate and Apportionment of The City of New York, deeming it for the public interest so to do, proposes to change the map or plan of The City of New York so as to change the grades of the street system within the territory bounded by Hillside avenue, Keyport avenue, Candor street, Harvard avenue, Jamaica avenue and Homer Lee avenue, Borough of Queens, and that a meeting of said Board will be held in the Old Council Chamber, City Hall, Borough of Manhattan, City of New York, on Friday, October 27, 1916, at 10:30 o'clock a. m., at which such proposed change will be considered by said Board; all of which is more particularly set forth and described in the following resolutions adopted by the Board on September 27, 1916 (Cal. No. 115), notice of the adoption of which is hereby given, viz.:

Resolved, That the Board of Estimate and Apportionment of The City of New York, in pursuance of the provisions of Section 442 of the Greater New York Charter, as amended, deeming it for the public interest so to do, proposes to change the map or plan of The City of New York by changing the grades of the street system within the territory bounded by Hillside avenue, Keyport avenue, Candor street, Harvard avenue, Jamaica avenue and Homer Lee avenue, Borough of Queens, which proposed change is more particularly shown upon a map or plan bearing the signature of the President of the Borough, and dated December 21, 1915.

Resolved, That this Board consider the proposed change at a meeting of the Board, to be held in the City Hall, Borough of Manhattan, City of New York, on Friday, October 27, 1916, at 10:30 o'clock a. m.

Resolved, That the Secretary of this Board cause these resolutions and a notice to all persons affected thereby that the proposed change will be considered at a meeting of the Board, to be held at the aforesaid time and place, to be published in the City Record for ten days continuously, Sundays and legal holidays excepted, prior to the 27th day of October, 1916.

Dated October 14, 1916.
JOSEPH HAAG, Secretary, Board of Estimate and Apportionment, Municipal Building. Telephone 4560 Worth. 014,25

NOTICE IS HEREBY GIVEN THAT THE Board of Estimate and Apportionment of The City of New York, deeming it for the public interest so to do, proposes to change the map or plan of The City of New York so as to establish lines and grades for Cunard place, between Richmond road and Cedar Terrace, Borough of Richmond, and that a meeting of said Board will be held in the Old Council Chamber, City Hall, Borough of Manhattan, City of New York, on Friday, October 27, 1916, at 10:30 o'clock a. m., at which such proposed change will be considered by said Board; all of which is more particularly set forth and described in the following resolutions adopted by the Board on September 27, 1916 (Cal. No. 116), notice of the adoption of which is hereby given, viz.:

Resolved, That the Board of Estimate and Apportionment of The City of New York, in pursuance of the provisions of Section 442 of the Greater New York Charter, as amended, deeming it for the public interest so to do, proposes to change the map or plan of The City of New York by establishing lines and grades for Cunard place between Richmond road and Cedar Terrace, Borough of Richmond, which proposed change is more particularly shown upon a map or plan bearing the signature of the President of the Borough, and dated August 30, 1916.

Resolved, That this Board consider the proposed change at a meeting of the Board, to be held in the City Hall, Borough of Manhattan,

City of New York, on Friday, October 27, 1916, at 10:30 o'clock a. m.

Resolved, That the Secretary of this Board cause these resolutions and a notice to all persons affected thereby that the proposed change will be considered at a meeting of the Board, to be held at the aforesaid time and place, to be published in the City Record for ten days continuously, Sundays and legal holidays excepted, prior to the 27th day of October, 1916.

Dated October 14, 1916.
JOSEPH HAAG, Secretary, Board of Estimate and Apportionment, Municipal Building. Telephone 4560 Worth. 014,25

NOTICE IS HEREBY GIVEN THAT AT THE meeting of the Board of Estimate and Apportionment held on September 29, 1916 (Cal. No. 117), the following resolutions were adopted: Whereas, The Board of Estimate and Apportionment of The City of New York is considering the advisability of instituting proceedings to acquire title to the real property required for the opening and extending of West street, from Avenue M to 60th street; 23rd avenue, from West street to 60th street, and from 62nd street to 63rd street, in the Borough of Brooklyn, City of New York; and

Whereas, The Board of Estimate and Apportionment is authorized and required at the time of the adoption of the resolution directing the institution of proceedings to acquire title to the real property required for the foregoing improvement to fix and determine upon an area or areas of assessment for benefit for said proceedings.

Resolved, That the Board of Estimate and Apportionment, in pursuance of the provisions of Section 973 of the Greater New York Charter as amended, hereby gives notice that the proposed areas of assessment for benefit in these proceedings are as follows:

1. Beginning at a point on the southerly boundary line of Washington Cemetery where it is intersected by the prolongation of a line midway between Bay Parkway and 23rd avenue, as these streets are laid out between 59th street and 60th street, and running thence eastwardly along the southerly boundary line of Washington Cemetery to the intersection with a line midway between West street and Gravesend avenue; thence southwardly along the said line midway between West street and Gravesend avenue to the intersection with the prolongation of a line midway between 60th street and 61st street; thence northwardly along the said line midway between 60th street and 61st street and along the prolongation of the said line to the intersection with a line bisecting the angle formed by the intersection of the westerly line of West street and the southeasterly line of 23rd avenue; thence northwardly along the said bisecting line to the intersection with the southerly line of 60th street; thence northwardly along the southerly line of 60th street to the intersection with a line midway between Bay Parkway and 23rd avenue as these streets are laid out between 59th street and 60th street; thence northwardly along the said line midway between Bay Parkway and 23rd avenue and along the prolongation of the said line to the point of place of beginning.

2. Bounded on the northeast by the southerly line of 62nd street; on the southeast by a line midway between 23rd avenue and 24th avenue; on the southwest by the southeasterly line of 63rd street; and on the northwest by a line midway between Bay Parkway and 23rd avenue.

Resolved, That this Board consider the proposed areas of assessment at a meeting of the Board to be held in The City of New York, Borough of Manhattan, in the City Hall, on Friday, October 27, 1916, at 10:30 o'clock a. m., and that at the same time and place a public hearing thereon will then and there be had.

Resolved, That the Secretary of this Board cause these resolutions and a notice to all persons affected thereby to be published in The City Record and the Corporation Newspapers for ten days, exclusive of Sundays and legal holidays, prior to Friday, October 27, 1916.

Dated October 14, 1916.
JOSEPH HAAG, Secretary, Municipal Building. Telephone 4560 Worth. 014,25

NOTICE IS HEREBY GIVEN THAT AT THE meeting of the Board of Estimate and Apportionment held on September 29, 1916 (Cal. No. 118), the following resolutions were adopted:

Whereas, The Board of Estimate and Apportionment of The City of New York is considering the advisability of instituting proceedings to acquire title to the real property required for the opening and extending of Portal street, from

Eastern Parkway to East New York avenue, and to Union street, from Ralph avenue to Portal street, in the Borough of Brooklyn, City of New York; and

Whereas, The Board of Estimate and Apportionment is authorized and required at the time of the adoption of the resolution directing the institution of proceedings to acquire title to the real property required for the foregoing improvement to fix and determine upon an area or areas of assessment for benefit for said proceedings.

Resolved, That the Board of Estimate and Apportionment, in pursuance of the provisions of Section 973 of the Greater New York Charter as amended, hereby gives notice that the proposed areas of assessment for benefit in these proceedings are as follows:

Beginning at a point on the southerly line of Eastern Parkway where it is intersected by the southerly line of Portal street, and running thence eastwardly along the southerly line of Eastern Parkway to a point distant 100 feet northeasterly from the northeasterly line of Portal street, the said distance being measured at right angles to Portal street; thence southwardly from and parallel with the northeasterly line of Portal street to the intersection with a line distant 100 feet northerly from and parallel with the northerly line of Union street, the said distance being measured at right angles to Union street; thence eastwardly along the said line parallel with Union street to the intersection with the westerly line of Ralph avenue; thence southwardly along the westerly line of Ralph avenue to the intersection with the northwesterly line of East New York avenue; thence southwardly along the northwesterly line of East New York avenue to the intersection with a line distant 100 feet southerly from and parallel with the southerly line of Union street, the said distance being measured at right angles to Union street; thence westwardly along the said line parallel with Union street to the intersection with the northwesterly line of East New York avenue; thence southwardly along the northwesterly line of East New York avenue to the intersection with the westerly line of Portal street, and thence generally northwardly along the westerly line of Portal street to the point of place of beginning.

Resolved, That this Board consider the proposed area of assessment at a meeting of the Board to be held in The City of New York, Borough of Manhattan, in the City Hall, on Friday, October 27, 1916, at 10:30 o'clock a. m., and that at the same time and place a public hearing thereon will then and there be had.

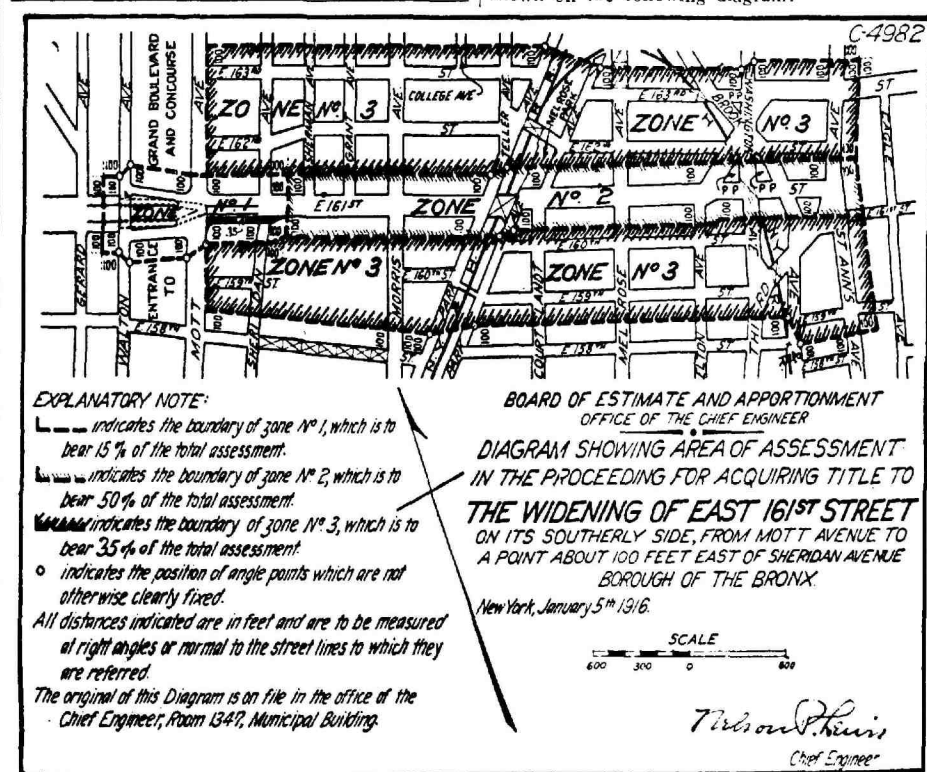
Resolved, That the Secretary of this Board cause these resolutions and a notice to all persons affected thereby to be published in The City Record and in the Corporation Newspapers for ten days, exclusive of Sundays and legal holidays, prior to Friday, October 27, 1916.

Dated October 14, 1916.
JOSEPH HAAG, Secretary, Municipal Building. Telephone 4560 Worth. 014,25

NOTICE IS HEREBY GIVEN THAT AT THE meeting of the Board of Estimate and Apportionment held on September 29, 1916 (Cal. No. 119), the following resolutions were adopted:

Whereas, The Board of Estimate and Apportionment is considering the advisability of amending the proceeding authorized by said Board on February 4, 1916, for acquiring title to the real property required for the widening of East 161st street on its southerly side, from Mott avenue to a point about 100 feet east of Sheridan avenue, Borough of The Bronx, so as to conform to a map or plan adopted by the Board of Estimate and Apportionment on September 15, 1916, changing the lines of said East 161st street so as to provide for taking a smaller railroad area, the proposed amended proceeding providing for the acquisition of title to the real property required for the widening of East 161st street on its southerly side, from Mott avenue to a point about 100 feet east of Sheridan avenue, as said East 161st street is now laid out upon the map or plan of the City of New York.

Resolved, That the Board of Estimate and Apportionment, in pursuance of the provisions of the Greater New York Charter, as amended, hereby gives notice that the proposed district of assessment for benefit in these proceedings is as shown on the following diagram:



Resolved, That this Board consider the proposed district of assessment at a meeting of the Board to be held in the City of New York, Borough of Manhattan, in the City Hall, on Friday, the 27th day of October, 1916, at 10:30 o'clock a. m., and that at the same time and place a public hearing thereon will then and there be had.

Resolved, That the Secretary of this Board cause these resolutions and a notice to all persons affected thereby to be published in the City Record for ten days continuously, Sundays and legal holidays excepted, prior to the 27th day of October, 1916.

Dated October 14, 1916.
JOSEPH HAAG, Secretary, Municipal Building. Telephone 4560 Worth. 014,25

NOTICE IS HEREBY GIVEN THAT AT THE meeting of the Board of Estimate and Apportionment held on September 29, 1916 (Cal. No. 120), the following resolutions were adopted:

Whereas, The Board of Estimate and Apportionment of The City of New York is considering the advisability of instituting proceedings to acquire title to the real property required for the opening and extending of Lowery street, from Skillman avenue to Queens Boulevard, and from

Gould avenue to Borden avenue, in the Borough of Queens, City of New York; and

Whereas, The Board of Estimate and Apportionment is authorized and required at the time of the adoption of the resolution directing the institution of proceedings to acquire title to the real property required for the foregoing improvement to fix and determine upon an area or areas of assessment for benefit for said proceedings.

Resolved, That the Board of Estimate and Apportionment, in pursuance of the provisions of Section 973 of the Greater New York Charter as amended, hereby gives notice that the proposed areas of assessment for benefit in these proceedings are as follows:

1. Bounded on the north by a line distant 100 feet northerly from and parallel with the northerly line of Skillman avenue, the said distance being measured at right angles to Skillman avenue; on the east by a line midway between Lowery street and Van Rensselaer street, and by the prolongation of the said line; on the south by the northerly line of Queens Boulevard; and on the west by a line midway between Lowery street and Bragaw street and by the prolongation of the said line.

2. Bounded on the north by the southerly line of Gould avenue; on the east by a line

midway between Lowery street and Van Buren street and by the prolongation of the said line; on the south by the southerly line of Borden avenue; and on the west by a line midway between Lowery street and Bragraw street and by the prolongation of the said line.

Resolved, That this Board consider the proposed areas of assessment at a meeting of the Board to be held in The City of New York, Borough of Manhattan, in the City Hall, on Friday, October 27, 1916, at 10:30 o'clock a. m., and that at the same time and place a public hearing thereon will then and there be had.

Resolved, That the Secretary of this Board cause these resolutions and a notice to all persons affected thereby to be published in The City Record for ten days, exclusive of Sundays and legal holidays, prior to Friday, October 27, 1916.

Dated October 14, 1916.
JOSEPH HAAG, Secretary, Municipal Building. Telephone 4560 Worth. o14,25

NOTICE IS HEREBY GIVEN THAT AT THE meeting of the Board of Estimate and Apportionment held on September 29, 1916 (Cal. No. 121), the following resolutions were adopted:

Whereas, The Board of Estimate and Apportionment of The City of New York is considering the advisability of instituting proceedings to acquire title to the real property required for the opening and extending of Thew avenue, from Penelope street to Nassau avenue (North Hempstead Turnpike), in the Borough of Queens, City of New York; and

Whereas, The Board of Estimate and Apportionment is authorized and required at the time of the adoption of the resolution directing the institution of proceedings to acquire title to the real property required for the foregoing improvement to fix and determine upon an area or areas of assessment for benefit for said proceedings.

Resolved, That the Board of Estimate and Apportionment, in pursuance of the provisions of Section 973 of the Greater New York Charter as amended, hereby gives notice that the proposed area of assessment for benefit in these proceedings is as follows:

Bounded on the north by a line always distant 100 feet northerly from and parallel with the northerly line of Nassau avenue, as this street is laid out in the tangents adjoining Thew avenue

and the prolongation thereof, the said distance being measured at right angles to Nassau avenue; on the east by a line midway between Thew avenue and Corinth avenue, as these streets are laid out between Jansen avenue and Eliot avenue and by the prolongation of the said line; on the south by a line distant 100 feet southerly from and parallel with the southerly line of Penelope street, the said distance being measured at right angles to Penelope street; and on the west by a line midway between Thew avenue and Weiss avenue and by the prolongation of the said line.

Resolved, That this Board consider the proposed area of assessment at a meeting of the Board to be held in The City of New York, Borough of Manhattan, in the City Hall, on Friday, October 27, 1916, at 10:30 o'clock a. m., and that at the same time and place a public hearing thereon will then and there be had.

Resolved, That the Secretary of this Board cause these resolutions and a notice to all persons affected thereby to be published in The City Record for ten days, exclusive of Sundays and legal holidays, prior to Friday, October 27, 1916.

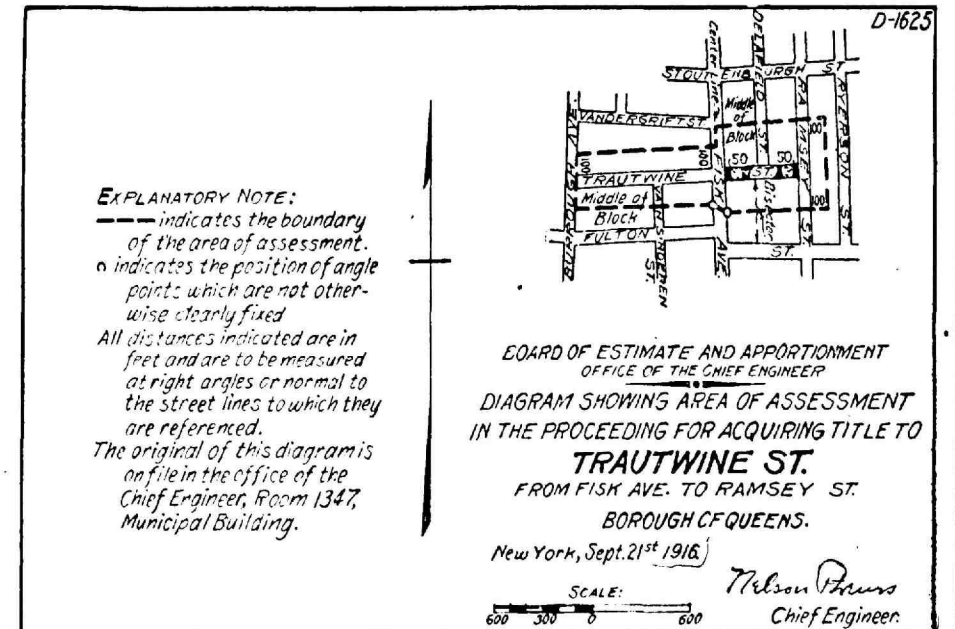
Dated October 14, 1916.
JOSEPH HAAG, Secretary, Municipal Building. Telephone 4560 Worth. o14,25

NOTICE IS HEREBY GIVEN THAT AT THE meeting of the Board of Estimate and Apportionment held on September 29, 1916 (Cal. No. 122), the following resolutions were adopted:

Whereas, The Board of Estimate and Apportionment of The City of New York is considering the advisability of instituting proceedings to acquire title to the real property required for the opening and extending of Trautwine street, from Fisk avenue to Ramsey street, in the Borough of Queens, City of New York; and

Whereas, The Board of Estimate and Apportionment is authorized and required at the time of the adoption of the resolution directing the institution of proceedings to acquire title to the real property required for the foregoing improvement to fix and determine upon an area or areas of assessment for benefit for said proceedings.

Resolved, That the Board of Estimate and Apportionment, in pursuance of the provisions of Section 973 of the Greater New York Charter as amended, hereby gives notice that the proposed area of assessment for benefit in these proceedings is as shown on the following diagram:



Resolved, That this Board consider the proposed area of assessment at a meeting of the Board to be held in The City of New York, Borough of Manhattan, in the City Hall, on Friday, October 27, 1916, at 10:30 o'clock a. m., and that at the same time and place a public hearing thereon will then and there be had.

Resolved, That the Secretary of this Board cause these resolutions and a notice to all persons affected thereby to be published in The City Record for ten days, exclusive of Sundays and legal holidays, prior to Friday, October 27, 1916.

Dated October 14, 1916.
JOSEPH HAAG, Secretary, Municipal Building. Telephone 4560 Worth. o14,25

NOTICE IS HEREBY GIVEN THAT AT THE meeting of the Board of Estimate and Apportionment held on September 29, 1916, the following resolutions were adopted:

Whereas, The Board of Estimate and Apportionment of The City of New York is considering the advisability of instituting proceedings to acquire title to the real property required for the opening and extending of Remsen ave., from Ralph avenue to the junction of East New York avenue and Utica avenue, in the Borough of Brooklyn, City of New York; and

Whereas, The Board of Estimate and Apportionment is authorized and required at the time of the adoption of the resolution directing the institution of proceedings to acquire title to the real property required for the foregoing improvement to fix and determine upon an area or areas of assessment for benefit for said proceedings.

Resolved, That the Board of Estimate and Apportionment, in pursuance of the provisions of Section 973 of the Greater New York Charter, as amended, hereby gives notice that the proposed area of assessment for benefit in these proceedings is as follows:

Beginning at a point on the southerly line of Lefferts avenue midway between Utica avenue and Schenectady avenue and running thence northwardly at right angles to Malbone street, to the intersection with a line midway between Crown street and Montgomery street; thence eastwardly along the said line midway between Crown street and Montgomery street to the intersection with the prolongation of a line midway between East 93rd street and East 94th street; thence southwardly along the said line midway between East 93rd street and East 94th street to a point distant 100 feet northwesterly from the northwesterly line of Church avenue; thence generally westwardly and always distant 100 feet northerly from and parallel with the northerly line of Church avenue to the intersection with a line midway between East 55th street and East 56th street; thence northwardly along the said line midway between East 55th street and East 56th street to a point distant 100 feet southerly from the southerly line of Linden avenue; thence westwardly and parallel with Linden avenue to the intersection with a line midway between East 54th street and East 55th street; thence northwardly along the said line between East 54th street and East 55th street to a point distant 100 feet northerly from the northerly line of Linden avenue; thence westwardly and parallel with Linden avenue to the intersection with a line midway between East 53rd street and East 54th street; thence northwardly along the said line midway between East 53rd street and East 54th street to a point distant 100 feet southerly from the southerly line of Clarkson avenue; thence westwardly and parallel with Clarkson avenue to the intersection with a line midway between East 51st street and East 52nd street;

thence northwardly along the said line midway between East 51st street and East 52nd street to a point distant 100 feet southerly from the southerly line of Winthrop street; thence westwardly and parallel with Winthrop street to the intersection with a line midway between Utica avenue and East 51st street; thence northwardly along the said line midway between Utica avenue and East 51st street to a point distant 100 feet southerly from the southerly line of Rutland road; thence westwardly and parallel with Rutland road to the intersection with a line midway between Utica avenue and Schenectady avenue; thence northwardly along the said line midway between Utica avenue and Schenectady avenue to the point or place of beginning.

Resolved, That this Board consider the proposed area of assessment at a meeting of the Board to be held in The City of New York, Borough of Manhattan, in the City Hall, on Friday, October 27, 1916, at 10:30 o'clock a. m., and that at the same time and place a public hearing thereon will then and there be had.

Resolved, That the Secretary of this Board cause these resolutions and a notice to all persons affected thereby to be published in The City Record and in the Corporation Newspapers for ten days, exclusive of Sundays and legal holidays, prior to Friday, October 27, 1916.

Dated October 14, 1916.
JOSEPH HAAG, Secretary, Municipal Building. Telephone 4560 Worth. o14,25

DEPARTMENT OF TAXES AND ASSESSMENTS.

PROPERTY OWNERS, NOTICE!

The annual Record of the Assessed Valuation of Real Estate in the City of New York for 1917 will be open for inspection, examination, and correction from

OCTOBER 2 until, but not including, NOVEMBER 16, 1916.

The annual Record of Assessed Valuation of Personal Estate for the City of New York for 1917 will be open for inspection, examination, and correction from

OCTOBER 2 until, but not including, DECEMBER 1, 1916.

During the time the books are open for public inspection application may be made to the Department of Taxes and Assessments by any person or corporation claiming to be aggrieved by the assessed valuation to have it corrected.

Applications for the reduction of Real Estate assessments must be made in writing and should be upon blanks furnished by the Department.

Applications for the correction of the Personal assessments of corporations must be filed at the main office in the Borough of Manhattan.

Applications in relation to the assessed valuation of Personal Estate must be made by the person assessed at the office of the Department in the Borough where such person resides, and in case of a non-resident carrying on business in the City of New York, at the office of the Department in the Borough where such place of business is located, between the hours of 10 a. m. and 2 p. m., except on Saturdays, when all applications must be made between 10 a. m. and 12 noon.

LOCATION OF OFFICES.
Manhattan—Main Office, Municipal Building, Ninth Floor.
Bronx—Bergen Building, Tremont and Arthur avenues.
Brooklyn—Offerman Building, Duffield and Fulton sts.

Queens—Court House Square, L. I. City.
Richmond—Borough Hall, New Brighton, S. I.
LAWSON PURDY, President; JOHN J. HALERAN, CHAS. T. WHITE, COLLIN H. WOODWARD, ARDOLPH L. KLINE, FRED. ERIC B. SHIPLEY, JOHN J. KNEWITZ, Commissioners. s27,d2

DEPARTMENT OF PARKS.

Sales of Privileges.

SEALED BIDS WILL BE RECEIVED BY the Park Commissioner at the office of the Department of Parks, Municipal Building, Manhattan, until 11 a. m. on

TUESDAY, OCTOBER 31, 1916.
NO. 1—FOR THE PRIVILEGE OF MAINTAINING AND HIRING BOATS ON THE LAKE IN CENTRAL PARK. ALSO FOR THE PRIVILEGE OF COAT ROOM AND THE HIRING OF SKATES DURING THE WINTER.

NO. 2—FOR THE PRIVILEGE OF MAINTAINING AND HIRING BOATS ON THE HARLEM WEIR IN CENTRAL PARK. ALSO FOR THE PRIVILEGE OF COAT ROOM AND THE HIRING OF SKATES DURING THE WINTER.

NO. 3—FOR THE PRIVILEGE OF MAINTAINING AND HIRING BOATS ON THE POND IN CENTRAL PARK. ALSO FOR THE PRIVILEGE OF COAT ROOM AND THE HIRING OF SKATES DURING THE WINTER.

The successful bidder must agree that the charge made by him shall not be more than 25c. an hour for the use of boats by one or two persons, a charge of ten cents an hour for each additional person. A charge of ten (10) cents for a trip around the lake in the launch; children under twelve years of age to be charged five (5) cents, and that his charge for checking property and renting skates shall be no higher than authorized by the Commissioner of Parks.

No bids shall be considered unless accompanied by a certified check or cash to the amount of not less than Two Hundred Dollars.

Should the successful bidder refuse to accept the privilege after award by the Commissioner, the deposit will be forfeited to The City of New York.

Each bidder shall make his bid for the amount of monthly rental.

The period of time, should the contract be let, will expire on Dec. 31, 1921.

The bids will be compared and the privilege will be awarded to the highest responsible bidder. The Commissioner reserves the right to reject all bids.

The form of proposal and full information as to bidding can be obtained at the office of the Department of Parks, 10th floor, Municipal Building, Manhattan.

CABOT WARD, Commissioner of Parks, Manhattan and Richmond. o19,31

Proposals.

SEALED BIDS OR ESTIMATES WILL BE received by the Park Board at the office of the Central Purchase Committee, Room 1220, Municipal Building, Manhattan, until 2:30 p. m., on

THURSDAY, NOVEMBER 2, 1916.
Borough of Brooklyn.
FOR FURNISHING AND DELIVERING COAL.

The time for the performance of the contract is on or before Dec. 31, 1916.

The amount of security required is thirty (30) per cent. of the contract amount awarded.

No bid will be considered unless it is accompanied by a deposit. Such deposit shall be in an amount not less than one and one-half (1½) per cent. of the total amount of the bid.

The bidder will state the price per unit, as called for in the schedules of quantities and prices, by which the bids will be tested. The extensions must be made and footed up, as the bids will be read from the total and awards, if made, made to the lowest bidder on each item, as stated in the schedules.

Bids must be submitted in duplicate, each copy in a separate envelope. No bid will be accepted unless this provision is complied with.

Blank forms and further information may be obtained at the office of the Central Purchase Committee, 12th floor, Municipal Building, Manhattan.

PARK BOARD, CABOT WARD, President; RAYMOND V. INGERSOLL, THOMAS W. WHITTLE, JOHN E. WEIER, Commissioners.

See General Instructions to Bidders on last page, last column, of the "City Record," except for the address of the office for receiving and opening bids.

SEALED BIDS OR ESTIMATES WILL BE received by the Park Board at the office of the Department of Parks, Municipal Building, Manhattan, until 3 p. m. on

THURSDAY, NOVEMBER 2, 1916.
Borough of Brooklyn.

NO. 1. FOR FURNISHING ALL LABOR AND MATERIALS (EXCEPT WOODEN PILES), REQUIRED TO EXTEND SEVEN (7) TIMBER GROUNDS, AT SEASIDE PARK, FORMERLY DREAMLAND PARK, CONEY ISLAND, BOROUGH OF BROOKLYN.

The amount of security required is One Thousand Dollars (\$1,000).

The time allowed to complete the work will be sixty (60) consecutive working days.

Certified check or cash in the sum of Fifty Dollars (\$50) must accompany bid.

NO. 2. FOR PAVING WITH BITUMINOUS CONCRETE PAVEMENT, ON EXISTING GRAVEL BASE, THE INTERSECTIONS OF OCEAN PARKWAY, AT CHURCH AVE., BEVERLY RD., CORELYOU RD., AND FOSTER AVE., BOROUGH OF BROOKLYN, TOGETHER WITH WORK INCIDENTAL THERE TO.

The amount of security required is One Thousand Dollars (\$1,000).

The time allowed to complete the work will be twenty (20) consecutive working days.

Certified check or cash in the sum of Fifty Dollars (\$50) must accompany bid.

Blank forms and other information may be obtained at the office of the Department of Parks, Brooklyn, Litchfield Mansion, Prospect Park West and 5th st., Prospect Park, Brooklyn.

The bids will be compared and each contract awarded at a lump or aggregate sum.

CABOT WARD, President; RAYMOND V. INGERSOLL, THOMAS W. WHITTLE, JOHN E. WEIER, Commissioners of Parks. o21,n2

See General Instructions to Bidders on last page, last column, of the "City Record."

SEALED BIDS OR ESTIMATES WILL BE received by the Park Board at the office of the Central Purchase Committee, Room 1220, Municipal Building, Manhattan, until 2:30 p. m. on

MONDAY, OCTOBER 30, 1916.
Borough of Brooklyn.

FOR FURNISHING AND DELIVERING FORAGE.

The time for the performance of the contract is on or before Dec. 31, 1916.

The amount of security required is thirty (30) per cent. of the contract amount awarded.

No bid will be considered unless it is accompanied by a deposit. Such deposit shall be in an amount not less than one and one-half (1½) per cent. of the total amount of the bid.

The bidder will state the price per unit, as called for in the schedules of quantities and prices, by which the bids will be tested. The extensions must be made and footed up, as the bids will be read from the total and awards, if made, made to the lowest bidder on each item, as stated in the schedules.

Bids must be submitted in duplicate, each

copy in a separate envelope. No bid will be accepted unless this provision is complied with.

Blank forms and further information may be obtained at the office of the Central Purchase Committee, 12th floor, Municipal Building, Manhattan.

DEPARTMENT OF PARKS, CABOT WARD, President; RAYMOND V. INGERSOLL, THOMAS W. WHITTLE, JOHN WEIER, Commissioners. o18,30

See General Instructions to Bidders on last page, last column, of the "City Record," except for the address of the office for receiving and opening bids.

SEALED BIDS OR ESTIMATES WILL BE received by the Park Board at the office of the Department of Parks, Municipal Building, Manhattan, until 3 p. m., on

THURSDAY, OCTOBER 26, 1916.

FOR FURNISHING AND LAYING CONCRETE WALK ALONG 177TH ST. SIDE OF CROTONA PARK, BETWEEN THIRD AND ARTHUR AVES., IN THE BOROUGH OF THE BRONX, IN THE CITY OF NEW YORK.

The amount of security required is Eight Hundred Dollars (\$800).

The time allowed to complete the work will be thirty (30) consecutive working days.

Certified check or cash in the sum of Forty (\$40) Dollars must accompany the bid.

Blank forms and other information may be obtained at the office of the Department of Parks, Bronx, Zbrowski Mansion, Claremont Park, Bronx.

CABOT WARD, President; RAYMOND V. INGERSOLL, THOMAS W. WHITTLE, JOHN E. WEIER, Commissioners of Parks. o13,26

See General Instructions to Bidders on last page, last column, of the "City Record."

BOARD OF ASSESSORS.

Notice to Present Claims for Damages.

PUBLIC NOTICE IS HEREBY GIVEN TO all persons claiming to have been injured by the grading of the following named streets, and the approaches to the same, to present their claims, in writing, to the Secretary of the Board of Assessors, Room 809, Municipal Building, Manhattan, New York, on or before Friday, Nov. 3, 1916, at 10 a. m. Claimants are requested to make their claims for damages upon the blank forms prepared by the Board of Assessors, copies of which may be obtained upon application at the above office:

Borough of Manhattan.

5221. Broadway, west side, between 73rd st. and 74th st.

5266. Service st. on the east side of Riverside Drive from a point about 585 feet north of W. 181st st. to W. 177th st.; W. 181st st. from Northern ave. to Riverside Drive; Haven ave. from W. 180th st. to W. 181st st.; and Northern ave. from a point about 100 feet south to a point about 84 feet north of W. 181st st.

5297. Water st., No. 236; Avenue C, Nos. 64, 66 and 148; Delancey st., No. 268; Division st., No. 193; Eighth ave., No. 2432; E. 48th st., No. 322; E. 54th st., Nos. 225-229; W. 55th st., No. 327; W. 58th st., No. 408; E. Houston st., No. 510; First ave., No. 954; E. 103rd st., Nos. 48-50 and 223-229; E. 107th st., No. 232; E. 110th st., No. 170; E. 125th st., No. 315; Suffolk st., No. 96; St. Nicholas ave., Nos. 602-604; Second ave., Nos. 1233 and 1888; E. 61st st., Nos. 415-417; E. 64th st., Nos. 200, 202, 422 and 424; W. 143rd st., Nos. 122-124; Third ave., No. 1877; E. 21st st., No. 326; E. 36th st., Nos. 200-202; W. 39th st., No. 277; and W. 31st st., No. 106.

5298. Bennett ave., from 181st st. to 184th st.

5299. Exterior st., from 67th st. to a point about 100 feet north.

5300. W. 178th st., from Northern ave. to Haven ave.

5301. Haven ave., from W. 178th st. to W. 179th st.

Borough of The Bronx.

5295. Undercliff ave., west side, north of Washington Bridge.

5296. Odell st., from Unioport rd. to Starling ave.

Borough of Queens.

5255. Liberty ave., from Brooklyn Borough Line to Ocean ave., Fourth Ward.

5325. John st., from Metropolitan ave. to Bleecker st. (Prospect pl.), Second Ward.

Borough of Brooklyn.

5275. Adams st., No. 267; Atlantic ave., Nos. 381 and 558; Concord st., No. 185; Clinton st., No. 572; Fleet pl., No. 115; Hoyt st., No. 76; Gold st., Nos. 294-298; Navy st., No. 93; Myrtle ave., No. 31; N. Oxford st., No. 210; N. Portland ave., No. 13; Pierrepont st., Nos. 59, 96 and 102; Prince st., No. 199; Raymond st., No. 75; Sands st., No. 174; Schermerhorn st., No. 338; State st., Nos. 212 and 380; Vanderbilt ave., No. 30; and York st., Nos. 59 and 61.

5276. Amity st., No. 46; Baltic st., Nos. 406-408; Bergen st., No. 263; Centre st., Nos. 179-187; Congress st., Nos. 86, 88 and 117; Dean st., No. 204; Hicks st., Nos. 279-383; Hoyt st., No. 126; Luquer st., Nos. 113-117; Nelson st., No. 106; Pacific st., No. 68-72; President st., Nos. 225-227; Schermerhorn st., Nos. 78-80; Sidney pl., No. 8; Third pl., No. 8; Van Brunt st., No. 448; W. 9th st., No. 140; Third ave., Nos. 665-667; Fifth ave., No. 701; and 14th st., No. 113.

5277. Beard st., No. 154; Bergen st., No. 189; Boliver st., Nos. 67 and 69; Clinton st., No. 566; Conover st., No. 143; Fleet pl., No. 21; Henry st., Nos. 139, 145, 147, 151 and 566; Hicks st., Nos. 50, 76 and 163; Lafayette st., Nos. 22 and 24; Pacific st., Nos. 265, 300, 302, 333 and 527; Prince st., No. 144; State st., No. 464; and Van Brunt st., No. 278.

5278. Flatbush ave., Nos. 487-489; Cropsy ave., northwest corner Bay 17th st.; Gates ave., No. 563; Hancock st., Nos. 323 and 355; Jefferson ave., Nos. 103, 169A, 171 and 174; Lexington ave., Nos. 308-310 and 546A; Madison st., No. 192A; Monroe st., Nos. 224, 308, 355, 432, 402A and 528; Nostrand ave., Nos. 470-478; Putnam ave., No. 295; Avenue T, No. 268; 12th ave., No. 3710; 13th ave., No. 4013; 17th ave., No. 8821; and 60th st., No. 1674.

5279. E. 18th st., from a line 100 feet south of Avenue K to Avenue L.

5280. Hinsdale st., from Riverdale ave. to Newnort st.

5286. E. 34th st., from Church ave. to Snyder ave.

5289. 71st st., from 15th ave. to New Utrecht ave.

5291. Woodbine st., from Irving ave. to Knickerbocker ave.

5309. Bay 19th st., from 86th st. to Benson ave.

5310. 81st st., from 19th ave. to 21st ave.

5311. 77th st., from 5th ave. to 6th ave.

5312. 77th st., from Sixth ave. to Seventh ave.

5314. Henry st., from E. 8th st. to Ocean Parkway.

5315. Atkins ave., from Blake ave. to New Lots ave.

5316. Boerum st., from White st. to Bogart st.

5317. E. 40th st., from Church ave. to Snyder ave.

5318. Miller ave., from Crosby ave. to Highland Boulevard.

5319. 62d st., from 19th ave. to 20th ave.

5320. 66th st., from 13th ave. to New Utrecht ave.

5321. Rochester ave., from President st. to Eastern Parkway.
 5322. 17th ave., from 65th st. to 67th st.
 5323. Sutter ave., from E. 98th st. to Howard ave.
 5324. 76th st., from 15th ave. to 16th ave.
 A55. Bristol st., from Dumont ave. to 251 feet south of Riverdale ave.
 A58. 83rd st., from 12th ave. to 13th ave.
 A60. Nostrand ave., from Prospect pl. to Eastern Parkway.
 A61. Palmetto st., from Knickerbocker ave. to Irving ave.
 A64. Throop ave., from Floyd st. to Myrtle ave.
 A68. President st., from Nevins st. to Third ave.
 A70. 79th st., from 17th ave. to 18th ave.
 A71. Argyle rd., from Foster ave. to Avenue H.
 A76. Kent ave., from Hewes st. to Flushing ave.
 A78. Rugby rd., from Foster ave. to Avenue H.; and Dekoven Court, Waldorf Court and Wellington Court, from Rugby rd. to Brighton Beach Railroad.
 A81. 71st st., from 136 feet east of 16th ave. to 165 feet east of 17th ave., and 72nd st., from 141 feet east of 16th ave. to 171 feet east of 17th ave.
 A82. Warren st., from Columbia st. to Hicks st.
 A83. Metz st., from Clinton ave. to Washington ave.
 A87. 58th st., from Fourth ave. to Fifth ave.
 A88. 60th st., from 18th ave. to 19th ave.
 WILLIAM C. ORMOND, JACOB I. LESSER, ST. GEORGE B. TUCKER, Board of Assessors.
 ST. GEORGE B. TUCKER, Secretary.
 Oct. 11, 1916. o11,13,17,19,24,26,31,n2

Completion of Assessments.

PUBLIC NOTICE IS HEREBY GIVEN TO the owner or owners of all houses and lots, improved and unimproved lands affected thereby, that the following proposed assessment has been completed and is lodged in the office of the Board of Assessors for examination by all persons interested:

Borough of Brooklyn.

3060A (Supplemental). Awards for damages in connection with the regulating, grading, curbing and flagging of Metropolitan ave., from Grand st. to the Borough Line. Affecting Blocks 2937, 2943 to 2948, 2950 to 2954, 2956 to 2960, 2962 to 2966, 2968 to 2973 and 2975 to 2980.

All persons whose interests are affected by the above named proposed assessment, and who are opposed to the same, are requested to present their objections, in writing, to the Secretary of the Board of Assessors, Room 809, Municipal Building, Manhattan, New York, on or before Tuesday, Nov. 21, 1916, at 10 a. m., at which time and place the said objections will be heard and testimony received in reference thereto.

WILLIAM C. ORMOND, JACOB I. LESSER, ST. GEORGE B. TUCKER, Board of Assessors.
 ST. GEORGE B. TUCKER, Secretary.
 Oct. 21, 1916. o21,n1

DEPARTMENT OF PLANT AND STRUCTURES.

Auction Sale of Automobiles.

THE COMMISSIONER OF PLANT AND Structures will sell at public auction at the Municipal Garage, Washington and Nassau sts., Brooklyn, at 10 a. m., on

TUESDAY, OCTOBER 24, 1916.

FORTY-ONE (41) USED AUTOMOBILES, INCLUDING THE FOLLOWING MAKES:
 1 Acme, 1 Buick, 15 Cadillac, 4 Chalmers, 1 Cole, 2 Ford, 1 Franklin, 1 Locomobile, 5 Lozier, 1 Marquette, 2 Maxwell, 1 Michigan, 1 Moon, 1 Ohio, 1 Oldsmobile, 1 Studebaker, 1 Thomas, 1 White.

All cars will be disposed of separately, bids being received in each case.

TERMS OF SALE.

The successful bidder on each automobile at the time of sale:

Shall pay the Auctioneer's fees.
 Shall pay a deposit of twenty-five per cent. in cash or certified check and the balance within five days of the date of sale.

No automobile shall be removed from the garage without the full amount of the bid being paid.

All automobiles must be removed within five (5) days from the date of sale. Failure to do so will mean the forfeiture of all deposits and the car or cars again resold for the benefit of the City.

All automobiles shall be removed from the Municipal Garage under the supervision and direction of a representative designated by the Commissioner of Plant and Structures.

All automobiles are to be sold to the highest bidder, providing a sufficient price is obtained; otherwise, the representative of the Commissioner of Plant and Structures will instruct the Auctioneer to withdraw the car from sale.

The Commissioner of Plant and Structures reserves the right to reject any or all bids.

Full information may be obtained at the Brooklyn Bridge Office, 179 Washington st., Brooklyn.

F. J. H. KRACKE, Commissioner.
 WILLIAM P. RAE, Auctioneer. o6,24

SUPREME COURT — FIRST DEPARTMENT.

Notice to File Claims.

In the Matter of the Application of The City of New York, relative to acquiring title wherever the same has not been heretofore acquired for the same purpose in fee, to the lands, tenements and hereditaments required for the opening and extending of THE SERVICE STREET located on the easterly side of Riverside Drive, extending from a point near West 168th street to a point near West 178th street, together with THE PUBLIC PARK intervening between the Service Street and Riverside Drive, in the Borough of Manhattan, City of New York.

NOTICE IS HEREBY GIVEN THAT BY AN order of the Supreme Court of the State of New York, First Judicial District, dated October 18, 1916, and duly entered and filed in the office of the Clerk of the County of New York on October 18, 1916, the application of The City of New York to have the compensation which should justly be made to the respective owners of the real property proposed to be taken in the above entitled proceeding ascertained and determined by the Supreme Court without a jury, and the cost of such improvement assessed by the Court in accordance with the resolution adopted by the Board of Estimate and Apportionment on the 9th day of June, 1916, was granted.

NOTICE IS FURTHER GIVEN THAT, pursuant to Section 1000 of the Greater New York Charter, as amended by Chapter 606 of the Laws of 1915, the map or survey of the land to be acquired in this proceeding has been duly filed in the office of the Clerk of the County of New York, and each and every party and person interested in the real property to be taken for the opening and extending of The Service Street located on the easterly side of Riverside Drive extending from a point near West 168th street to a point near West 178th street, together with the Public Park intervening

between The Service Street and Riverside Drive, in the Borough of Manhattan, City of New York, having any claim or demand on account thereof, is hereby required to file his claim, duly verified, describing the real property which the claimant owns or in which he is interested and his post office address with the Clerk of the County of New York on or before the 2d day of November, 1916, and to serve on the Corporation Counsel of The City of New York at his office, Room 1557, 15th Floor, Municipal Building, Borough of Manhattan, City of New York, on or before the 2d day of November, 1916, a copy of such verified claim.

Dated, New York, October 21, 1916.

LAMAR HARDY, Corporation Counsel, Municipal Building, Borough of Manhattan, City of New York. o21,n1

Filing Preliminary Abstracts.

In the Matter of the Application of The City of New York, relative to acquiring title, wherever the same has not been heretofore acquired for the same purpose in fee, to the lands, tenements and hereditaments required for the opening and extending of WEST 239TH STREET from Broadway to Review place, in the 24th Ward, Borough of The Bronx, City of New York.

NOTICE IS HEREBY GIVEN TO ALL persons interested in the above entitled proceeding, and to the owner or owners, occupant or occupants of all houses and lots and improved and unimproved lands affected thereby, and to all others whom it may concern, to wit:

First.—That the undersigned, Commissioners of Estimate, have completed their estimate of damage, and that all persons interested in this proceeding, or in any of the lands, tenements and hereditaments and premises affected thereby, having any objection thereto, do file their said objections in writing, duly verified, with him at his office, Room 1557, 15th Floor, Municipal Building, Chambers and Centre Streets, in the Borough of Manhattan, in The City of New York, on or before the 9th day of November, 1916, and that the said Commissioners will hear parties so objecting, and for that purpose will be in attendance at their said office on the 13th day of November, 1916, at 2.30 o'clock p. m.

Second.—That the undersigned, Commissioner of Assessment, has completed his estimate of benefit and that all persons interested in this proceeding, or in any of the lands, tenements and hereditaments and premises affected thereby, having any objection thereto, do file their said objections in writing, duly verified, with him at his office, Room 1557, 15th Floor, Municipal Building, Chambers and Centre Streets, in the Borough of Manhattan, in The City of New York, on or before the 9th day of November, 1916, and that the said Commissioner will hear parties so objecting, and for that purpose will be in attendance at his said office on the 14th day of November, 1916, at 2.30 o'clock p. m.

Third.—That the Commissioner of Assessment has assessed any or all such lands, tenements and hereditaments and premises as are within the area of assessment fixed and prescribed as the area of assessment for benefit by the Board of Estimate and Apportionment on the 22nd day of October, 1915, and that the said area of assessment includes all those lands, tenements and hereditaments and premises situate and being in the Borough of The Bronx, in The City of New York, which, taken together, are bounded and described as follows, viz.:

Bounded on the north by a line distant 100 feet northerly from and parallel with the northerly line of West 239th street, the said distance being measured at right angles to West 239th street; on the east by a line distant 100 feet easterly from and parallel with the easterly line of Review place, the said distance being measured at right angles to Review place; on the south by a line distant 100 feet southerly from and parallel with the southerly line of West 239th street, the said distance being measured at right angles to West 239th street, and on the west by the easterly line of Broadway.

Fourth.—That the abstracts of said estimate of damage and of said assessment for benefit, together with the damage and benefit maps, and also all the affidavits, estimates, proofs and other documents used by the Commissioners of Estimate and by the Commissioner of Assessment in making the same, have been deposited in the Bureau of Street Openings in the Law Department of The City of New York, Room 1529, 15th Floor, Municipal Building, Chambers and Centre Streets, in the Borough of Manhattan, in said City, there to remain until the 13th day of November, 1916.

Fifth.—That, provided there be no objections filed to either of said abstracts, the reports as to awards and as to assessments for benefit herein will be presented for confirmation to the Supreme Court of the State of New York, First Department, at a Special Term thereof, Part III, to be held in the County Court House in the Borough of Manhattan, in The City of New York, on the 21st day of December, 1916, at the opening of the Court on that day.

Sixth.—In case, however, objections are filed to the foregoing abstracts of estimate and assessment, or to either of them, the motion to confirm the reports as to awards and as to assessments shall stand adjourned to the date to be hereafter specified in the notice provided in such cases to be given in relation to filing the final reports, pursuant to Sections 981 and 984 of the Greater New York Charter, as amended by Chapter 658 of the Laws of 1906.

Dated, New York, October 16, 1916.

ABRAHAM M. SCHWARTZ, Chairman;
 JAMES J. McMAHON, CHAS. I. CAVANAGH, Commissioners of Estimate; ABRAHAM M. SCHWARTZ, Commissioner of Assessment.
 JOEL J. SQUIER, Clerk. o20,n6

Hearings on Qualifications.

In the Matter of the Application of the Corporation Counsel of The City of New York for the appointment of Commissioners of Estimate and Assessment to ascertain and determine the compensation which should justly be made to owners abutting on WILLIAM AND NORTH WILLIAM STREETS who have filed claims with the Comptroller of The City of New York for damages for the closing of portions of said WILLIAM AND NORTH WILLIAM STREETS, in the Borough of Manhattan, City of New York, as shown by a map dated April 11, 1912, adopted by the Board of Estimate and Apportionment on the 12th day of May, 1912, and approved by the Mayor on the 22d day of May, 1912.

NOTICE IS HEREBY GIVEN THAT BY AN order of the Supreme Court of the State of New York, First Judicial District, dated October 16th, 1916, and duly entered and filed in the office of the Clerk of the County of New York on October 17, 1916, Benno Lewinson was appointed Commissioner of Estimate and Assessment in the above entitled proceeding in the place and stead of Charles H. Murray, deceased.

NOTICE IS FURTHER GIVEN THAT, pursuant to the said order bearing date October 16, 1916, and duly entered and filed in the office of the Clerk of the County of New York on October 17th, 1916, the said Benno Lewinson will attend at a Special Term, Part II, of the Supreme Court of the State of New York, First Judicial District, to be held in and for the County of New York, at the County Court House, in the Borough of Manhattan, in The City of New York, on the 31st day of October, 1916, at the opening

of the Court on that day, or as soon thereafter as counsel can be heard thereon, for the purpose of being examined under oath by the Corporation Counsel of The City of New York, or by any other person having any interest in said proceeding, as to his qualifications to act as such Commissioner.

Dated, New York, October 19, 1916.

LAMAR HARDY, Corporation Counsel, Municipal Building, Borough of Manhattan, City of New York. o19,30

Filing Bill of Costs.

In the Matter of the Application of The City of New York, relative to acquiring title, wherever the same has not been heretofore acquired, to the lands, tenements and hereditaments required for the opening and extending of EAST 210TH STREET, from Jerome avenue to Wayne avenue; WAYNE AVENUE, from Reservoir Oval West to Gun Hill road; TRYON AVENUE, from Reservoir Oval West to Gun Hill road, all of which are in the Twenty-fourth Ward, Borough of The Bronx, City of New York.

NOTICE IS HEREBY GIVEN THAT THE supplemental and additional bill of costs, charges and expenses incurred by reason of the proceedings in the above entitled matter will be presented for taxation to one of the Justices of the Supreme Court of the State of New York, First Department, at a Special Term thereof, Part I, to be held at the County Court House in the Borough of Manhattan, in The City of New York, on the 31st day of October, 1916, at 10.30 o'clock in the forenoon of that day, or as soon thereafter as Counsel can be heard thereon; and that the said bill of costs, charges and expenses has been deposited in the Office of the Clerk of the County of New York, there to remain for and during the space of ten days, as required by law.

Dated, New York, Oct. 18, 1916.

PETER J. EVERETT, Commissioner of Assessment.
 JOEL J. SQUIER, Clerk. o18,28

In the Matter of the Application of The City of New York, relative to acquiring title wherever the same has not been heretofore acquired, for the same purpose in fee to the lands, tenements and hereditaments required for the opening and extending of WEST 230TH STREET, from Bailey avenue to Kingsbridge Terrace, in the 24th Ward, Borough of The Bronx, City of New York.

NOTICE IS HEREBY GIVEN THAT THE bill of costs, charges and expenses incurred by reason of the above entitled proceeding will be presented for taxation to one of the Justices of the Supreme Court of the State of New York, First Department, at a Special Term thereof, for the hearing of motions, to be held at the County Court House in the Borough of The Bronx, in The City of New York, on the 26th day of October, 1916, at 10.30 o'clock in the forenoon of that day, or as soon thereafter as Counsel can be heard thereon; and that the said bill of costs, charges and expenses has been deposited in the Office of the Clerk of the County of Bronx, there to remain for and during the space of ten days, as required by law.

Dated, New York, October 13, 1916.

LAMAR HARDY, Corporation Counsel, Municipal Building, Borough of Manhattan, City of New York. o13,24

SUPREME COURT — SECOND DEPARTMENT.

Application to Amend Proceedings.

In the Matter of the Application of The City of New York, relative to amending its application heretofore made in the matter of the application of The City of New York relative to acquiring title wherever the same has not been heretofore acquired for the same purpose in fee to the lands, tenements and hereditaments required for the opening and extending of ROOSEVELT AVENUE, from Woodside avenue to Wateredge avenue; the PUBLIC PLACE bounded by Roosevelt avenue, Elmhurst avenue and Case street; the PUBLIC PLACE at the intersection of Roosevelt avenue with Louona avenue; the triangular area bounded by Roosevelt avenue, the easterly line of Vaux street and Woodside avenue; the triangular area bounded by Roosevelt avenue, the easterly line of Warner avenue and the southerly line of Aske street; SACKETT AVENUE, from Roosevelt avenue to 42d street, and LOUONA AVENUE where it adjoins the Public place at Roosevelt avenue, in the Second and Third Wards, Borough of Queens, City of New York, so as to conform to a map or plan adopted by the Board of Estimate and Apportionment on June 23, 1916, in which the lines of Roosevelt avenue and Amity street are radically changed in the sections extending from Prime street to Lawrence avenue; the proceeding as now amended providing for the acquisition of title to Roosevelt avenue, from Woodside avenue to a line passing through the angle points distant respectively 415.96 and 420.5 feet east of Hewitt avenue; together with the aforesaid Public places and triangular areas, and each of the remaining streets between the limits mentioned.

PURSUANT TO THE STATUTES IN SUCH cases made and provided, notice is hereby given that an application will be made to the Supreme Court of the State of New York, Second Judicial District, at a Special Term, for the hearing of motions, held in and for the County of Kings, at the County Court-house, in the Borough of Brooklyn, in the City of New York, on 25th day of October, 1916, at the opening of the Court on that day or as soon thereafter as counsel can be heard thereon for an order amending the proceeding entitled "In the Matter of the Application of The City of New York relative to acquiring title wherever the same has not been heretofore acquired for the same purpose in fee to the lands, tenements and hereditaments required for the opening and extending of Roosevelt avenue, from Woodside avenue to Wateredge avenue; the Public place bounded by Roosevelt avenue, Elmhurst avenue and Case street; the Public place at the intersection of Roosevelt avenue with Louona avenue; the triangular area bounded by Roosevelt avenue, the easterly line of Vaux street and Woodside avenue; the triangular area bounded by Roosevelt avenue, the easterly line of Warner avenue and the southerly line of Aske street; Sackett avenue, from Roosevelt avenue to 42d street; and Louona Avenue where it adjoins the Public place at Roosevelt avenue, in the Second and Third Wards, Borough of Queens, City of New York."

and the petition and order appointing Commissioners of Estimate and a Commissioner of Assessment in said proceeding heretofore duly entered and filed in the office of the Clerk of the County of Queens on the 19th day of August, 1912, so as to conform to a map or plan adopted by the Board of Estimate and Apportionment on June 23, 1916, in which the lines of Roosevelt avenue and Amity street are radically changed in the sections extending from Prime street to Lawrence avenue; the proceeding as now amended providing for the acquisition of title to Roosevelt avenue, from Woodside avenue to a line passing through the angle points distant, respectively, 415.96 and 420.5 feet east of Hewitt avenue; together with the aforesaid Public

places and triangular areas, and each of the remaining streets between the limits mentioned. The amended technical description of the property to be acquired is as follows:

Parcel "A."

Beginning at a point formed by the intersection of the northerly line of Roosevelt avenue with the northeasterly line of old Woodside avenue, which point is located on the northerly line of Roosevelt avenue 37.96 feet westerly from the intersection of the easterly line of Wright place with the northerly line of Roosevelt avenue. Running thence easterly for 8.162.11 feet along the northerly line of Roosevelt avenue to the westerly line of Elmhurst avenue; thence southerly, deflecting to the right 121° 52' 48" for 122.48 feet along the westerly line of Elmhurst avenue to the northerly line of Case street; thence westerly, deflecting to the right 96° 18' 30" for 38.83 feet to the prolongation of the southerly line of Roosevelt avenue; thence westerly, deflecting to the left 38° 11' 18" for 7.778.10 feet along the southerly line of Roosevelt avenue to the easterly line of Vaux street; thence southerly, deflecting to the left 63° 14' 13" for 59.28 feet along the easterly line of Vaux street to the northeasterly line of old Woodside avenue; thence northwesterly, deflecting to the right for 293.89 feet along the northeasterly line of old Woodside avenue to the point or place of beginning.

Parcel "B."

Beginning at the angle point in the northerly line of Roosevelt avenue 415.96 feet easterly from the easterly line of Hewitt avenue; running thence southerly for 80.13 feet to the angle point in the southerly line of Roosevelt avenue, west of Prime street; thence westerly, deflecting to the right 93° 15' 05" for 6,382.28 feet along the southerly line of Roosevelt avenue to the westerly line of Louona avenue; thence northerly, deflecting to the right 125° 45' 00" for 158.40 feet along the westerly line of Louona avenue to the southerly line of Roosevelt avenue; thence westerly, deflecting to the left 112° 12' 03" for 2,889.78 feet along the southerly line of Roosevelt avenue to the southeasterly line of Warner avenue; thence southwesterly, deflecting to the left 51° 48' 42" for 116.56 feet along the southeasterly line of Warner avenue to the southerly line of Aske street; thence northwesterly, deflecting to the right 90° for 148.19 feet along the southwesterly line of Aske street to the southerly line of Roosevelt avenue; thence westerly, deflecting to the left 38° 11' 18" for 639.70 feet along the southerly line of Roosevelt avenue to the easterly line of old Elmhurst avenue; thence northerly, deflecting to the right 121° 52' 48" for 94.21 feet along the easterly line of old Elmhurst avenue to the northerly line of Roosevelt avenue; thence easterly, deflecting to the right 58° 07' 12" for 2,436.08 feet along the northerly line of Roosevelt avenue to the northerly line of Sackett street; thence easterly, deflecting to the left 13° 32' 57" for 177.12 feet along the northerly line of Sackett street; thence southerly, deflecting to the right 87° 27' 07" for 43.19 feet to the northerly line of Roosevelt avenue; thence easterly, deflecting to the left 73° 54' 10" for 1,587.24 feet along the northerly line of Roosevelt avenue; thence easterly for 5,742.25 feet along the northerly line of Roosevelt avenue to the angle point 415.96 feet east of the easterly line of Hewitt avenue, the point or place of beginning.

The property affected by the above proceeding is located in Blocks Nos. 916, 917, 919, 3089, 3094, 3095, 3101, 3106, 3111, 3113, 3118, 3120, 3125, 1737, 1736, 1731 to 1735 inclusive, 1714 to 1730 inclusive, 1712, 1711, 1708, 1706, 1707, 3294, 3295, 3299, 3300, 3307, 3612 to 3620 inclusive, 3591, 3605 to 3611 inclusive, 3308, 3297, 3296, 3289 to 3293 inclusive, 3286, 3285, 3276, 3275, 3274, 3270, 3269, 3262, 3261, 3260, 3251, 1741 to 1750 inclusive, 3129, 3126, 3124, 3121, 3117, 3114, 3110, 3107, 3102, 3095, 3088, 918 of the Land Map of The City of New York, Borough of Queens.

Roosevelt avenue, extending from Woodside avenue to a line passing through the angle points distant respectively 415.96 feet and 420.5 feet east of Hewitt avenue, together with the Public place bounded by Roosevelt avenue, Elmhurst avenue and Case street; the Public place at the intersection of Roosevelt avenue with Louona avenue; the Triangular Area bounded by Roosevelt avenue, the easterly line of Vaux street and Woodside avenue; the Triangular Area bounded by Roosevelt avenue, the easterly line of Warner avenue and the southerly line of Aske street; Sackett street, extending from Roosevelt avenue to 42nd street and Louona avenue, where it adjoins the Public place at Roosevelt avenue, in the Second Ward, Borough of Queens, City of New York, is laid down upon the following Final Maps of the Borough of Queens:

Section No. 10: Adopted by the Board of Estimate and Apportionment, Nov. 2, 1911; approved by Mayor, Nov. 18, 1911; filed at Borough President's Office, Queens, Feb. 28, 1912; filed at County Clerk's Office, Queens, Feb. 26, 1912; filed at Corporation Counsel's Office, Feb. 27, 1912. Section No. 19: Adopted by Board of Estimate and Apportionment, June 17, 1910; approved by Mayor, June 24, 1910; filed at Borough President's Office, Queens, Aug. 23, 1911; filed at County Clerk's Office, Queens, Aug. 23, 1910; filed at Corporation Counsel's Office, Oct. 24, 1910. Section No. 20: Adopted by Board of Estimate and Apportionment, July 1, 1910; approved by Mayor, July 13, 1910; filed at Borough President's Office, Queens, Oct. 29, 1910; filed at County Clerk's Office, Queens, Oct. 29, 1910; filed at Corporation Counsel's Office, Oct. 24, 1910. Section No. 25: Adopted by Board of Estimate and Apportionment, June 17, 1910; approved by Mayor, June 24, 1910; filed at Borough President's Office, Queens, Oct. 29, 1910; filed at County Clerk's Office, Queens, Oct. 29, 1910; filed at Corporation Counsel's Office, Oct. 24, 1910. Section No. 24: Adopted by Board of Estimate and Apportionment, Jan. 26, 1911; approved by Mayor, Feb. 3, 1911; filed at Borough President's Office, Queens, April 7, 1911; filed at County Clerk's Office, Queens, April 6, 1911; filed at Corporation Counsel's Office, April 5, 1911. Section No. 39: Adopted by the Board of Estimate and Apportionment, Dec. 14, 1911; approved by Mayor, Dec. 21, 1911; filed at Borough President's Office, Queens, April 10, 1912; filed at County Clerk's Office, Queens, April 5, 1912; filed at Corporation Counsel's Office, April 6, 1912.

—and also upon map showing a change in the street system heretofore laid out within the territory bounded by Allertis avenue, Lake street, Louona avenue, Way avenue, and Roosevelt avenue, in the Second Ward, dated April 8, 1912; approved by the Board of Estimate and Apportionment and by the Mayor, June 13, 1912, and filed at the offices of the President of the Borough of Queens, the County Clerk of Queens County at Jamaica, and the Corporation Counsel of The City of New York on June 21, 1912, and also upon a map of Roosevelt avenue, from 8th street to Trimble place, and from Prime street to Flushing River; approved by the Board of Estimate and Apportionment and the Mayor, June 13, 1912, and filed at the offices of the Topographical Bureau, the County Clerk at Jamaica, and the Corporation Counsel June 21, 1912, and on Alteration Map of territory bounded by Hewitt avenue, Ferguson street, etc., approved by the Board of Estimate and Apportionment, June 23, 1916, copies of which were filed at the office of the County Clerk of Queens County at Jamaica September 27, 1916, at the office of the President of the Borough of Queens September 26, 1916, and at the

office of the Corporation Counsel of The City of New York September 26, 1916.

The Board of Estimate and Apportionment by a resolution adopted on the 27th day of July, 1916, duly determined that the area of assessment for benefit in this amended proceeding be fixed and determined to be as follows:

Beginning at a point on a line midway between 3rd street and 4th street, distant 100 feet northwesterly from the northerly line of Stryker avenue, the said distance being measured at right angles to Stryker avenue, and running thence eastwardly and parallel with Stryker avenue to the intersection with the prolongation of a line midway between Fillmore avenue and Polk avenue; thence eastwardly along the said line midway between Fillmore avenue and Polk avenue, and along the prolongations of the said line, to a point distant 100 feet northwesterly from the northerly line of Polk avenue as this street is laid out easterly from Junction avenue, the said distance being measured at right angles to Polk avenue; thence eastwardly and always distant 100 feet northwesterly from and parallel with the northerly line of Polk avenue to the intersection with the prolongation of a line midway between Conant street and Polk avenue; thence eastwardly along the said line midway between Conant street and Polk avenue and the prolongations thereof to the intersection with the easterly line of Prime street; thence eastwardly at right angles to Prime street to the intersection with the westerly right-of-way line of the White-stone Division of the Long Island Railroad; thence southwardly and westwardly along the westerly and northerly right-of-way lines of the White-stone Division of the Long Island Railroad to the intersection with the prolongation of a line distant 100 feet easterly from and parallel with the easterly line of Peartree avenue as this street is laid out where it adjoins Roosevelt avenue, the distance being measured at right angles to Peartree avenue; thence northwardly along the prolongation of the said line parallel with Peartree avenue to the intersection with the prolongation of a line distant 100 feet southerly from and parallel with the southerly line of Kingsland avenue as this street is laid out westerly from Peartree avenue, the said distance being measured at right angles to Kingsland avenue; thence westwardly along the said line parallel with Kingsland avenue and along the prolongation of the said line to the intersection with a line distant 100 feet easterly from and parallel with the easterly line of 42d street, the said distance being measured at right angles to 42d street; thence northwardly along the said line parallel with 42d street to the intersection with a line distant 100 feet southerly from and parallel with the southerly line of Hunt street, the said distance being measured at right angles to Hunt street; thence westwardly along the said line parallel with Hunt street to the intersection with a line distant 100 feet easterly from and parallel with the easterly line of Van Dine street, the said distance being measured at right angles to Van Dine street; thence northwardly along the said line parallel with Van Dine street to the intersection with a line always distant 1,100 feet southerly from and parallel with the southerly line of Roosevelt avenue, the said distance being measured at right angles to Roosevelt avenue; thence westwardly along the said line parallel with Roosevelt avenue to the intersection with the prolongation of a line distant 100 feet northwesterly from and parallel with the northerly line of Grout avenue as this street is laid out between 3d street and 4th street, the said distance being measured at right angles to Grout avenue; thence westwardly along the said line parallel with Grout avenue and along the prolongation of the said line to the intersection with a line midway between 3d street and 4th street; thence northwardly along a line always midway between 3d street and 4th street to the point or place of beginning.

Dated, New York, October 13, 1916.

LAMAR HARDY, Corporation Counsel, Municipal Building, Borough of Manhattan, City of New York. o13,24

In the Matter of the Application of The City of New York, relative to amending its application heretofore made in the Matter of the Application of The City of New York, relative to acquiring title wherever the same has not been heretofore acquired for the same purpose in fee to the lands, tenements and hereditaments required for the opening and extending of NAGY STREET, between Metropolitan avenue and Grand street, in the Second Ward, Borough of Queens, City of New York, so as to conform to a map or plan adopted by the

Board of Estimate and Apportionment April 28, 1916, and approved by the Mayor on May 17, 1916, in which the said Nagy street: originally laid out between Jansen avenue and Grand street is discontinued, and in this section is deflected to the east and carried to an intersection with Grand street along radically different lines; the proceeding as now amended providing for the acquisition of title to Nagy street, from Jansen avenue to Metropolitan avenue, as Nagy street is now laid out upon the map or plan of The City of New York.

PURSUANT TO THE STATUTES IN SUCH cases made and provided, notice is hereby given that an application will be made to the Supreme Court of the State of New York, Second Judicial District, at a Special Term, for the hearing of motions, held in and for the County of Kings, at the County Court-house, in the Borough of Brooklyn, in the City of New York, on 25th day of October, 1916, at the opening of the Court on that day, or as soon thereafter as counsel can be heard thereon, for an order amending the proceeding entitled "In the Matter of the Application of The City of New York relative to acquiring title wherever the same has not been heretofore acquired for the same purpose in fee to the lands, tenements and hereditaments required for the opening and extending of Nagy street, between Metropolitan avenue and Grand street, in the Second Ward, Borough of Queens, City of New York," and the petition and order appointing Commissioners of Estimate and a Commissioner of Assessment in said proceeding heretofore duly entered and filed in the office of the Clerk of the County of Queens on the 23d day of November, 1911, so as to conform to a map or plan adopted by the Board of Estimate and Apportionment April 28, 1916, and approved by the Mayor on May 17, 1916, in which the said Nagy street: originally laid out between Jansen avenue and Grand street is discontinued, and in this section is deflected to the east and carried to an intersection with Grand street along radically different lines, the proceeding as now amended providing for the acquisition of title to Nagy street, from Jansen avenue to Metropolitan avenue, as said Nagy street is now laid out upon the map or plan of The City of New York.

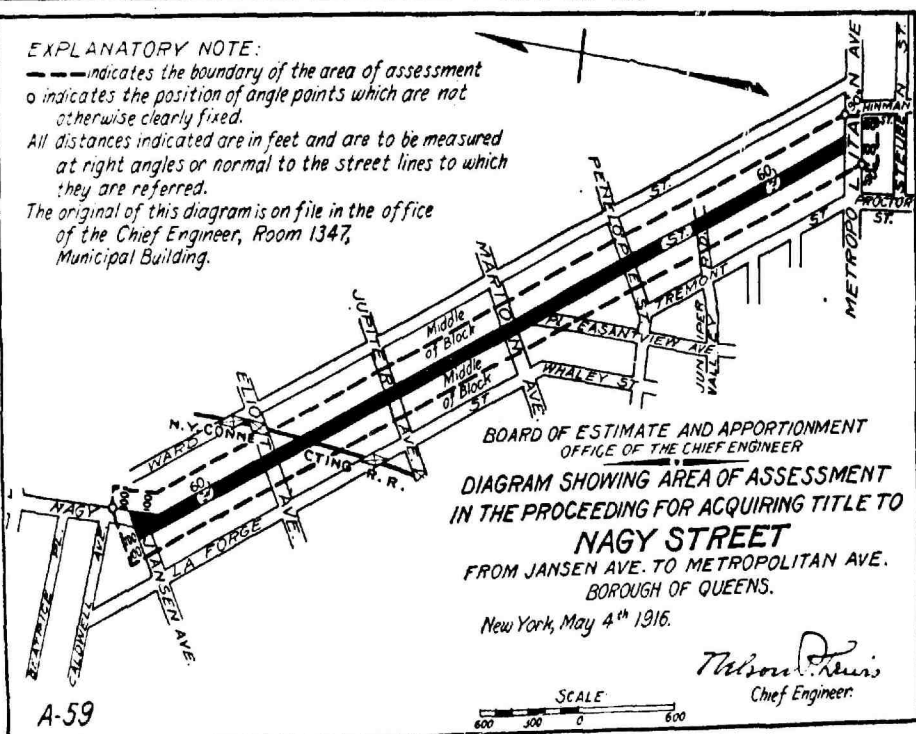
The lines as amended are shown as follows: Beginning at a point formed by the intersection of the westerly line of Nagy street with the northerly line of Jansen avenue; running thence easterly for 133.41 feet along the northerly line of Jansen avenue to the easterly line of Nagy street; thence southerly, deflecting to the right 120° 21' 17" for 145.28 feet along the easterly line of Nagy street; thence deflecting to the left 30° 21' 17" for 4,642.72 feet along the easterly line of Nagy street to the northerly line of old Metropolitan avenue; thence westerly, deflecting to the right 113° 33' 06" for 65.45 feet along the northerly line of old Metropolitan avenue to the westerly line of Nagy street; thence northerly 4,741.93 feet along the westerly line of Nagy street to the northerly line of Jansen avenue, the point or place of beginning.

Nagy street, extending from Metropolitan avenue to Jansen avenue, in the Second Ward, Borough of Queens, City of New York, is laid down upon the following sections of the Final Maps of the Borough of Queens:

Section No. 28: Adopted by Board of Estimate and Apportionment, Jan. 15, 1909; approved by Mayor, Jan. 21, 1909; filed at Borough President's Office, Aug. 13, 1909; filed at County Clerk's Office, Queens, Aug. 10, 1909; filed at Corporation Counsel's Office, Aug. 9, 1909. Section No. 35: Adopted by Board of Estimate and Apportionment, July 1, 1910; approved by Mayor, July 13, 1910; filed at Borough President's Office, Queens, April 7, 1911; filed at County Clerk's Office, Queens, April 6, 1911; filed at Corporation Counsel's Office, April 5, 1911.

—as amended by a map of the territory bounded by Grand street, Nagy street, Nassau avenue, Greifengraben street, etc., approved by the Board of Estimate and Apportionment April 28, 1916, by the Mayor May 17, 1916, copies of which were filed at the office of the County Clerk of Queens County at Jamaica on the 18th day of September, 1916, at the office of the Corporation Counsel of The City of New York on the 19th day of September, 1916, at the office of the President of the Borough of Queens on the 19th day of September, 1916.

The Board of Estimate and Apportionment by a resolution adopted on the 23d day of June, 1916, duly determined that the area of assessment for benefit in this amended proceeding be fixed and determined to be as shown on the following diagram:



Dated, New York, October 13, 1916.

LAMAR HARDY, Corporation Counsel, Municipal Building, Borough of Manhattan, City of New York. o13,24

Filing Preliminary Abstracts.

In the Matter of the Application of The City of New York, relative to acquiring title wherever the same has not been heretofore acquired for the same purpose in fee, to the lands, tenements and hereditaments required for the opening and extending of AVENUE Q, from Stillwell avenue to Gravesend avenue, and from Ocean Parkway to the westerly line of East 12th street, excepting the right-of-way of the New York and Sea Beach Railroad; WEST 7TH STREET, from Avenue Q to Kings Highway; WEST 8TH STREET, from Avenue Q to Kings Highway; WEST 9TH STREET, from Avenue Q to Kings Highway, in the 30th and 31st Wards, Borough of Brooklyn, The City of New York.

NOTICE IS HEREBY GIVEN TO ALL PERSONS interested in the above-entitled proceeding, and to the owner or owners, occupant or occupants, of all houses and lots and improved and unimproved lands affected thereby, and to all others whom it may concern, to wit:

First—That the undersigned, Commissioners of Estimate, have completed their estimate of

damage, and that all persons interested in this proceeding, or in any of the lands, tenements and hereditaments and premises affected thereby, having any objection thereto, do file their said objections in writing duly verified, with them at their office, No. 166 Montague street, in the Borough of Brooklyn, in the City of New York, on or before the 8th day of November, 1916, and that the said Commissioners will hear parties so objecting, and for that purpose will be in attendance at their said office on the 9th day of November, 1916, at 2 o'clock p. m.

Second—That the undersigned, Commissioner of Assessment, has completed his estimate of benefit and that all persons interested in this proceeding, or in any of the lands, tenements and hereditaments and premises affected thereby, having any objection thereto, do file their said objections in writing, duly verified, with him at his office, No. 166 Montague street, in the Borough of Brooklyn, in the City of New York, on or before the 8th day of November, 1916, and that the said Commissioner will hear parties so objecting, and for that purpose will be in attendance at his said office on the 10th day of November, 1916, at 2 o'clock p. m.

Third—That the Commissioner of Assessments has assessed any or all of such lands, tenements and hereditaments and premises as are within the area of assessment fixed and prescribed as

the area of assessment for benefit by the Board of Estimate and Apportionment on the 29th day of November, 1911, and that the said area of assessment includes all those lands, tenements and hereditaments and premises situate and being in the Borough of Brooklyn, in The City of New York, which, taken together, are bounded and described as follows, viz:

1. Bounded on the north by a line midway between Avenue P and Avenue Q and by the prolongation of the said line; on the east by a line midway between East 2d street and East 3d street; on the south by a line midway between Avenue Q and Avenue R as these streets are laid out adjoining Stillwell avenue, and by the prolongations of the said line; and on the west by a line distant 100 feet westerly from and parallel with the westerly line of Stillwell avenue, the said distance being measured at right angles to Stillwell avenue.

2. Bounded on the north by a line midway between Avenue P and Avenue Q; on the east by a line always distant 100 feet easterly from and parallel with the easterly line of East 12th street, the said distance being measured at right angles to East 12th street; on the south by a line midway between Avenue Q and Avenue R as these streets are laid out between Ocean Parkway and East 7th street and by the prolongations of the said line; and on the west by a line midway between East 5th street and Ocean Parkway.

Fourth—That the abstracts of said estimate of damage and of said assessment for benefit, together with the damage and benefit maps, and also all the affidavits, estimates, proofs and other documents used by the Commissioners of Estimate and by the Commissioner of Assessment in making the same, have been deposited in the Bureau of Street Openings in the Law Department of The City of New York, No. 166 Montague street, in the Borough of Brooklyn, in said City, there to remain until the 17th day of November, 1916.

Fifth—That, provided there be no objections filed to either of said abstracts, the reports as to awards and as to assessments for benefit herein will be presented for confirmation to the Supreme Court of the State of New York, Second Department, at a Special Term thereof, to be held in the County Court House in the Borough of Brooklyn, in The City of New York, on the 20th day of December, 1916, at the opening of the Court on that day.

Sixth—In case, however, objections are filed to the foregoing abstracts of estimate and assessment, or to either of them the motion to confirm the reports as to awards and as to assessments shall stand adjourned to the date to be hereafter specified in the notice provided in such cases to be given in relation to filing the final reports, pursuant to Sections 981 and 984 of the Greater New York Charter, as amended by Chapter 658 of the Laws of 1906.

Dated, New York, October 18, 1916.

FRANCIS X. CARMODY, WALTER F. CLAYTON, F. A. M. BURRELL, Commissioners of Estimate; FRANCIS X. CARMODY, Commissioner of Assessment.

ANDREW C. TROY, Clerk. o18,n3

NOTICE TO BIDDERS AT SALES OF OLD BUILDINGS, ETC.

TERMS AND CONDITIONS UNDER WHICH BUILDINGS, ETC., WILL BE SOLD FOR REMOVAL FROM CITY PROPERTY.

THE BUILDINGS AND APPURTENANCES thereto will be sold to the highest bidder, who must pay cash or certified check, drawn to the order of the Comptroller of The City of New York, and must also give a certified check or cash in half the amount of the purchase price as security for the faithful performance of the terms and conditions of the sale. Where the amount of the purchase price does not equal or exceed the sum of \$50, the sum of \$50 will be the amount of the security to be deposited. This security may at any time after the expiration of the contract period be applied by the City to the cost of completing any of the work required under the contract, but unfinished at the expiration of the contract period.

The purchaser shall not lease, occupy, cause or permit the building or buildings, etc., purchased by him to be used or occupied for any purpose other than that of their speedy removal nor shall he collect any rental or other revenue for the use of either the land or the buildings, etc., situated thereon. The breach of either or any of these conditions shall forthwith void the sale and cause immediate forfeiture of the purchase money and the security deposited for the faithful performance of the conditions of the sale. The placing therein or permitting the occupancy of any such building by any tenant free, for rent or otherwise, excepting the necessary watchman or the workmen engaged in the actual demolition thereof, shall of itself be a breach of the above conditions of sale.

The sale will be as of the condition of the property on date of delivery thereof to the purchaser. The City of New York will not be responsible for any change or loss which may occur in the condition of the buildings, or their appurtenances between the time of the sale thereof and the time of delivering possession to the purchaser, after being properly vacated of all tenants. The sale and delivery to purchaser will be made as nearly together as the circumstances of vacating the structures of their tenants will permit.

All the material of the buildings, sheds, walks, structures and cellars of whatsoever nature, with their exterior and interior fixtures, appurtenances and foundations of all kinds, except the exterior walls of the buildings and their foundations and the sidewalks and curb in front of said buildings, extending within the described area, shall be torn down and removed from the premises. None of the dirt, debris or waste resulting from demolition shall be allowed to remain on the premises, except old mortar or plaster only, which may be left, but not higher at any point than two feet below the curb opposite that point. The exterior walls and their foundations shall be taken down only to a plane whose elevation shall be the level of the curb in front of the building. Where there is no curb the elevation of the surrounding ground shall be considered curb level. All wells, cesspools, sinks, etc., existing on the property must be filled to the level of the surrounding ground with clean earth.

The purchaser at the sale shall also withdraw and remove all abandoned water taps and old service mains, and in place thereof cause to be inserted a brass plug in the main water pipe in the street, in compliance with the rules and regulations of the Department of Water Supply, Gas and Electricity, and furnish the Department of Finance with a certificate from the Department of Water Supply, Gas and Electricity that this has been performed.

The purchaser at the sale shall also remove all house sewer connections to the main sewer in the street and the openings of the main sewer in street shall be properly closed in compliance with the directions of the Bureau of Sewers in the Borough in which the buildings are situated, and furnish the Department of Finance with a certificate from the Bureau of Sewers that the work has been properly performed.

The permit for all opening in the street to be obtained by and at the expense of the purchaser of the building.

Failure to remove said buildings, appurte-

nances, or any part thereof, within thirty days from the day of possession will work forfeiture of ownership of such buildings, appurtenances or portions as shall then be left standing, together with all moneys paid by said purchaser on account thereof at the time of the sale, and the bidder's assent to the above conditions being understood to be implied by the act of bidding, and The City of New York will, without notice to the purchaser, cause the same to be removed, and the cost and expense thereof charged against the security above mentioned.

The work of removal must be carried on in every respect in a thorough and workmanlike manner, and must be completed within thirty days from the day of possession, and the successful bidder will provide and furnish all materials of labor and machinery necessary thereto, and will place proper and sufficient guards and fences and warning signs by day and night for the prevention of accidents, and will indemnify and save harmless The City of New York, its officers, agents and servants, and each of them, against any and all suits and actions, claims and demands of every name and description brought against it, them or any of them, and against any or any of them be put by reason of injury to the person or property of another, resulting from negligence or carelessness in the performance of the work, or in guarding the same, or from any improper or defective materials or machinery, implements or appliances used in the removal of said buildings.

Where party walls are found to exist between buildings purchased by different bidders, the materials of said party walls shall be understood to be equally divided between the separate purchasers.

Party walls and fences, when existing against adjacent property not sold, shall not be taken down. All furrings, plaster, chimneys, projecting brick, etc., on the faces of such party walls are to be taken down and removed. The walls shall be made permanently self-supporting, beam holes, etc., bricked up, and the wall pointed and made to exclude wind and rain and present a clean exterior. The roofs and adjacent buildings shall be properly flashed and painted and made watertight where they have been disturbed by the operations of the Contractor.

No buildings, parts of buildings, fixtures or machinery sold for removal under these terms and conditions, shall in any case be re-located or re-erected within the lines of any proposed street or other public improvement, and if any such buildings, parts of buildings, fixtures or machinery, etc., shall be re-located or re-erected within the lines of any proposed street or other public improvement, title thereto shall thereupon become vested in The City of New York and a resale at public or private sale may be made in the same manner as if no prior sale thereof had been made.

The Comptroller of The City of New York reserves the right on the day of sale to withdraw from sale any of the buildings, parts of buildings and machinery included therein, or to reject any and all bids; and be it further

Resolved, That while the said sale is held under the supervision of the Commissioners of the Sinking Fund, the Comptroller is authorized to cause the sale to be advertised and to direct the sale thereof as financial officer of the City.

PROPOSALS FOR BIDS AND ESTIMATES FOR THE CITY OF NEW YORK.

NOTICE TO CONTRACTORS.

GENERAL INSTRUCTIONS TO BIDDERS.

The person or persons making a bid or estimate for any services, work, materials or supplies for The City of New York, or for any of its departments, bureaus or officers, shall furnish the same in a sealed envelope, indorsed with the title of the supplies, materials, work or services for which the bid or estimate is made, with his or their name or names and the date of presentation to the President or Board or to the head of the Department at his or its office, on or before the date and hour named in the advertisement for the same, at which time and place the estimates received will be publicly opened by the President or Board or head of said Department and read, and the award of the contract made according to law as soon thereafter as practicable.

Each bid or estimate shall contain the name and place of residence of the person making the same, and names of all persons interested with him therein, and, if no other person be so interested, it shall distinctly state that fact; also, that it is made without any connection with any other person making an estimate for the same purpose, and is in all respects fair and without collusion or fraud, and that no member of the Board of Aldermen, head of a department, chief of a bureau, deputy thereof, or clerk therein, or other officer of The City of New York is, shall be or become interested, directly or indirectly, in contracting party, partner, stockholder, surety or otherwise in or in the performance of the contract, or in the supplies, work or business to which it relates, or in any portion of the profits thereof. The bid or estimate must be verified by the oath, in writing, of the party or parties making the estimate that the several matters stated therein are in all respects true.

No bid or estimate will be considered unless as a condition precedent to the reception or consideration of any proposal, it be accompanied by a certified check upon one of the State or National banks of The City of New York, drawn to the order of the Comptroller, or money or corporate stock or certificates of indebtedness of any nature issued by The City of New York, which the Comptroller shall approve as of equal value with the security required in the advertisement to the amount of not less than three nor more than five per centum of the amount of the bond required, as provided in section 420 of the Greater New York Charter.

The amount shall be as specified in the proposals or instructions to bidders and shall not be in excess of 5 per cent.

The certified check or money should not be inclosed in the envelope containing the bid or estimate, but should be either inclosed in a separate envelope addressed to the head of the Department, President or Board, or submitted personally upon the presentation of the bid or estimate.

For particulars as to the quantity or quality of the supplies, or the nature and extent of the work, reference must be made to the specifications, schedules, plans, etc., on file in the said office of the President, Board or Department.

No bid shall be accepted from or contract awarded to any person who is in arrears to The City of New York upon debt or contract, or who is a defaulter, as surety or otherwise, upon any obligation of the City.

The contract must be bid for separately. The right is reserved in each case to reject all bids or estimates if it is deemed to be for the interest of the City so to do.

Bidders will write out the amount of their bids, or estimates in addition to inserting the same in figures.

Bidders are requested to make their bids or estimates upon the blank forms prepared and furnished by the City, a copy of which, with the proper envelope in which to inclose the bid, together with a copy of the contract, including the specifications, in the form approved by the Corporation Counsel, can be obtained upon application therefor at the office of the Department for which the work is to be done. Plans and drawings of construction work may also be seen there.