



THE CITY RECORD

Official Journal of The City of New York

THE CITY RECORD U.S.P.S. 0114-660
Printed on paper containing 30% post-consumer material

VOLUME CXLIV NUMBER 64

TUESDAY, APRIL 4, 2017

Price: \$4.00

TABLE OF CONTENTS

PUBLIC HEARINGS AND MEETINGS

Borough President - Queens	1549
City Planning Commission	1550
Community Boards	1552
Environmental Protection	1552
Franchise and Concession Review Committee	1553
Housing Authority	1553
Landmarks Preservation Commission	1553
Transportation	1554

PROPERTY DISPOSITION

Citywide Administrative Services	1555
Office of Citywide Procurement	1555
Police	1555

PROCUREMENT

Citywide Administrative Services	1556
Office of Citywide Procurement	1556
District Attorney - New York County	1556

Economic Development Corporation	1556
Contracts	1556
Environmental Protection	1557
Engineering Design and Construction	1557
Housing Authority	1557
Supply Management	1557
Office of Labor Relations	1557
Agency Chief Contracting Officer	1557
Parks and Recreation	1558
Contracts	1558

CONTRACT AWARD HEARINGS

Administration for Children's Services	1558
--	------

AGENCY RULES

Finance	1559
-------------------	------

SPECIAL MATERIALS

Comptroller	1559
Housing Authority	1560
Tax Commission	1560
Changes in Personnel	1610

LATE NOTICE

Environmental Protection	1612
------------------------------------	------

THE CITY RECORD

BILL DE BLASIO

Mayor

LISETTE CAMILO

Commissioner, Department of Citywide Administrative Services

ELI BLACHMAN

Editor, The City Record

Published Monday through Friday except legal holidays by the New York City Department of Citywide Administrative Services under Authority of Section 1066 of the New York City Charter.

Subscription \$500 a year, \$4.00 daily (\$5.00 by mail). Periodicals Postage Paid at New York, N.Y. POSTMASTER: Send address changes to THE CITY RECORD, 1 Centre Street, 17th Floor, New York, N.Y. 10007-1602

Editorial Office/Subscription Changes: The City Record, 1 Centre Street, 17th Floor, New York, N.Y. 10007-1602 (212) 386-0055

Visit The New City Record Online (CROL) at www.nyc.gov/cityrecord for a searchable database of all notices published in the City Record.

PUBLIC HEARINGS AND MEETINGS

See Also: Procurement; Agency Rules

BOROUGH PRESIDENT - QUEENS

■ PUBLIC HEARINGS

NOTICE IS HEREBY GIVEN that a Public Hearing will be held by the Borough President of Queens, Melinda Katz, on **Thursday, April 6, 2017**, at 10:30 A.M., in the Borough President's Conference Room, located at 120-55 Queens Boulevard, Kew Gardens, NY 11424, on the following items:



CD Q01 – BSA #218-03BZ

IN THE MATTER OF an application submitted by Akerman, LLP, on behalf of 19-80 Steinway LLC, pursuant to Sections 72-01 and 72-22 of the NYC Zoning Resolution, for an amendment of a previously granted variance to allow the reduction of accessory parking for an existing mixed-use building in an M1-1 District, located at **19-73 38th Street**, Block 811, Lot 1, Zoning Map no. 9c, Astoria, Borough of Queens.

CD Q07 – BSA #2016-4340 BZ

IN THE MATTER OF an application submitted by the Law Office of Vincent L. Petraro, PLLC, on behalf of Flushing Point Holding, LLC, pursuant to Section 73-66 of the New York City Zoning Resolution, for a special permit to allow the Construction of a 19-story mixed use development, located within a Flight Obstruction Area of LaGuardia Airport, to exceed the height restriction imposed by ZR 61-20/21 (Restriction of Highest Projection of Building or Structure), located within a C4-2 district, located at **131-02 40th Road**, Block 5066, Lots 110 & 150, Zoning Map 10b, Flushing, Borough of Queens.

CD Q13 – BSA #2016-4472 BZ

IN THE MATTER OF an application submitted by Sheldon Lobel, PC, on behalf of Marino Plaza 63-12, LLC, pursuant to Section 72-21 of the New York City Zoning Resolution, to legalize through variance, an existing physical culture establishment, located within an R4/C1-3 district, located at **245-01 to 245-13 Jamaica Avenue**, Block 8659, Lot 1, Zoning Map 15c, Bellerose, Borough of Queens.

CD Q01 – BSA #2017-21BZ

IN THE MATTER OF an application submitted by Mitchell S. Ross, on behalf of Astoria Ice, Inc., pursuant to Sections 72-21 and 73-36 of the NYC Zoning Resolution, for a variance from rear yard requirements and a Special Permit, allowing the operation of a Physical Culture Establishment, in an M1-5 District, located at **34-38 38th Street**, Block 645, Lot 10, Zoning Map 9b, Astoria, Borough of Queens.

CD03 – ULURP #C170162 ZMQ

IN THE MATTER OF an application, submitted by H&M, LLC, pursuant to Sections 197-c and 01 of the New York City Charter, for an amendment of the Zoning Map, Section No. 9d, changing from a C8-1 District to a C4-3 District, property bounded by Northern Boulevard, 75th Street, a line 100 feet southerly of Northern Boulevard, and 74th Street, Borough of Queens, Community District 3, as shown on a

diagram (for illustrative purposes only), dated January 3, 2017, and subject to the conditions of CEQR Declaration E-407, in the Borough of Queens. (related item: ULURP #N170163 ZRQ)

CD03 - ULURP #N170163 ZRQ

IN THE MATTER OF an application, submitted by H&M, LLC, pursuant to Sections 197-c and 01 of the New York City Charter, for a zoning text amendment to Appendix F, to designate the project area a Mandatory Inclusionary Housing designated area (MIH), for a development of a new 8-story mixed-use retail, community facility & office development, property bounded by Northern Boulevard, 75th Street, a line 100 feet southerly of Northern Boulevard, and 74th Street, Borough of Queens, Community District 3, as shown on a diagram (for illustrative purposes only), dated January 3, 2017, and subject to the conditions of CEQR Declaration E-407, in the Borough of Queens. (related item: ULURP #C170162 ZMQ)

NOTE: Individuals requesting Sign Language Interpreters should contact the Borough President's Office, (718) 286-2860, or email planning@queensbp.org no later than **FIVE BUSINESS DAYS PRIOR TO THE PUBLIC HEARING.**

Accessibility questions: Jeong-ah Choi, (718) 286-2860, jachoi@queensbp.org, by: Wednesday, April 5, 2017, 1:00 P.M.



m31-a6

CITY PLANNING COMMISSION

PUBLIC HEARINGS

NOTICE IS HEREBY GIVEN that resolutions have been adopted by the City Planning Commission, scheduling public hearings on the following matters, to be held at Spector Hall, 22 Reade Street, New York, NY, on Wednesday, April 5, 2017, at 10:00 A.M.

BOROUGH OF THE BRONX

No. 1

UNIONPORT BRIDGE REPLACEMENT

CD 9, 10

C 160200 MMX

IN THE MATTER OF an application, submitted by The New York City Department of Transportation, Division of Bridges, Movable Bridge Group pursuant to Sections 197-c and 199 of the New York City Charter, for an amendment to the City Map involving the modification of legal grades in Bruckner Boulevard between Zerega Avenue and Brush Avenue, in accordance with Map No. 13138 dated December 1, 2016, and signed by the Borough President.

Nos. 2 & 3

WATSON AVENUE REZONING

No. 2

CD 9

C 170150 ZMX

IN THE MATTER OF an application submitted by Azimuth Development Group LLC, pursuant to Sections 197-c and 201 of the New York City Charter for an amendment of the Zoning Map, Section Nos. 3d and 4b:

- eliminating from within an existing R5 District, a C1-2 District bounded by Watson Avenue, Rosedale Avenue, a line 300 feet northerly of Watson Avenue, and Commonwealth Avenue;
- changing from an R5 District, to an R7A District property bounded by Watson Avenue, Rosedale Avenue, a line 310 feet northerly of Watson Avenue, and Commonwealth Avenue; and
- establishing within the proposed R7A District, a C1-4 District bounded by Watson Avenue, Rosedale Avenue, a line 310 feet northerly of Watson Avenue, and Commonwealth Avenue;

as shown on a diagram (for illustrative purposes only) dated December 12, 2016, and subject to the conditions of CEQR Declaration E-403.

No. 3

N 170151 ZRX

IN THE MATTER OF an application submitted by Azimuth Development Group, LLC, pursuant to Section 201 of the New York City Charter, for an amendment of the Zoning Resolution of the City of New York, modifying Appendix F for the purpose of establishing a Mandatory Inclusionary Housing area.

Matter underlined is new, to be added; Matter ~~struck out~~ is to be deleted;

Matter within # # is defined in Section 12-10;

*** indicates where unchanged text appears in the Zoning Resolution.

**APPENDIX F
Inclusionary Housing Designated Areas and Mandatory Inclusionary Housing Areas**

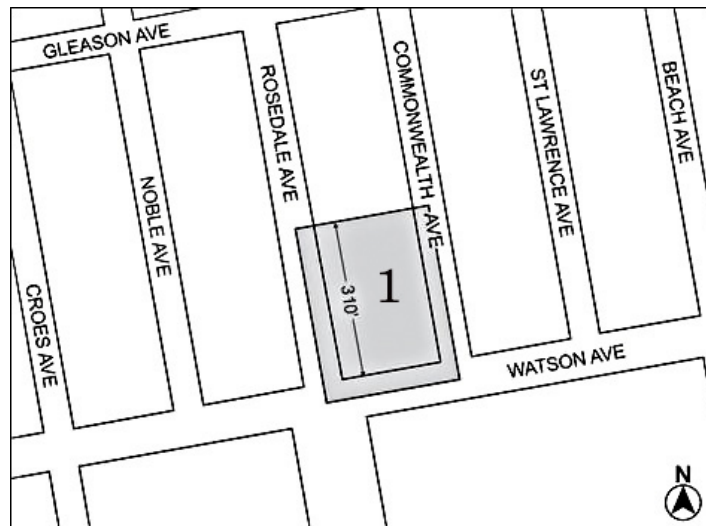
* * *
The Bronx
* * *

The Bronx Community District 9

In the R7A District within the area shown on the following Map 1:

* * *
Map 1 - [date of adoption]

[PROPOSED MAP]



Mandatory Inclusionary Housing area see Section 23-154(d)(3)

Area 1 [date of adoption] — MIH Program Option 2

Portion of Community District 9, The Bronx

* * *

BOROUGH OF BROOKLYN

Nos. 4 & 5

1350 BEDFORD AVENUE REZONING

No. 4

CD 8

C 170070 ZMK

IN THE MATTER OF an application submitted by Bedford Arms, LLC, pursuant to Section 197-c and 201 of the New York City Charter, for an amendment of the Zoning Map, Section No. 17a, changing from an R6A District to an R7D District property bounded by Pacific Street, Bedford Avenue, Dean Street, and a line perpendicular to the northeasterly street line of Dean Street distant 200 feet northwesterly (as measured along the street line) from the point of intersection of the northeasterly street line of Dean Street and the westerly street line of Bedford Avenue, as shown on a diagram (for illustrative purposes only) dated January 17, 2017, and subject to the conditions of CEQR Declaration E-412.

No. 5

CD 8

N 170071 ZRK

IN THE MATTER OF an application submitted by Bedford Arms, LLC, pursuant to Section 201 of the New York City Charter, for an amendment of the Zoning Resolution of the City of New York, modifying Appendix F for the purpose of establishing a Mandatory Inclusionary Housing area.

Matter underlined is new, to be added;

Matter ~~struck out~~ is to be deleted;

Matter within # # is defined in Section 12-10;

*** indicates where unchanged text appears in the Zoning Resolution

**APPENDIX F
Inclusionary Housing Designated Areas and Mandatory Inclusionary Housing Areas**

* * *

Brooklyn

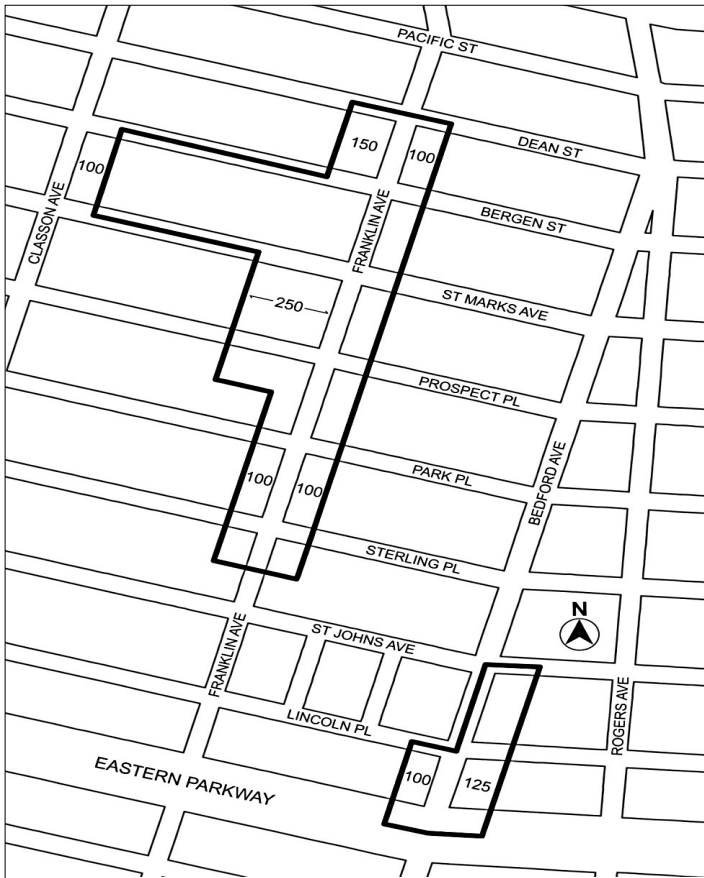
* * *

Brooklyn Community District 8

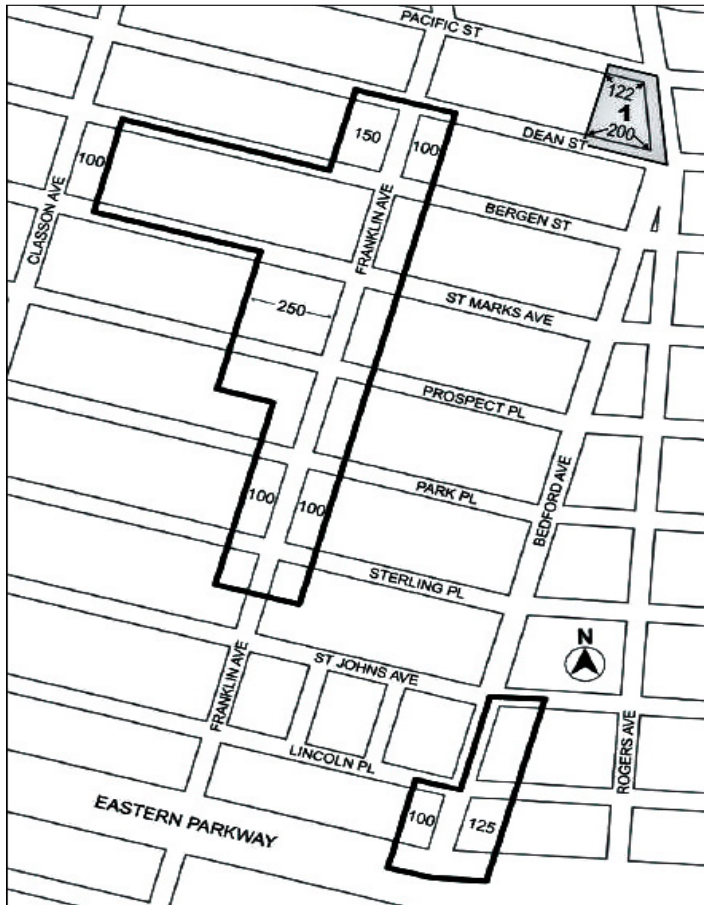
In the R7A and R7D Districts within the areas shown on the following Map 1:

Map 1. (9/24/13) [date of adoption]

[EXISTING MAP]



[PROPOSED MAP]



□ Inclusionary Housing Designated Area

█ Mandatory Inclusionary Housing area (MIHA) see Section 23-154(d)(3) (ii)

1 Area 1 (date of adoption) — MIH Program Option 2
Portion of Community District 8, Brooklyn
* * *

**BOROUGH OF MANHATTAN
No. 6
10 GREENE STREET**

CD 2 **C 170137 ZSM**
IN THE MATTER OF an application submitted by 10 Greene Owner LLC pursuant to Sections 197-c, and 201 of the New York City Charter for the grant of a special permit pursuant to Section 74-711 of the Zoning Resolution to modify the use regulations of Section 42-10 to allow residential uses (Use Group 2 uses) on portions of the cellar and ground floor and on the 2nd through 5th floors and proposed 2-story penthouse, and the use regulations of Section 42- 14D(2)(b) to allow retail uses (Use Group 6 uses) on the ground floor and portions of the cellar of an existing 5-story building, on property located at 10 Greene Street (Block 230, Lot 13), in an M1-5B District, within the SoHo-Cast Iron Historic District.

Plans for this proposal are on file with the City Planning Commission, and may be seen at 120 Broadway, 31st Floor, New York, NY 10271.

**No. 7
1164 BROADWAY**

CD 5 **C 170182 ZSM**
IN THE MATTER OF an application submitted by 1170 Broadway Associates, LLC pursuant to Sections 197-c, and 201 of the New York City Charter for the grant of a special permit pursuant to Section 74-711 of the Zoning Resolution to modify the height & setback requirements of Section 43-43 (Maximum Height of Front Wall and Required Front Setbacks) to facilitate the 8-story and penthouse enlargement of an existing 4-story commercial building, on property located at 1164-1170 Broadway a.k.a. 12 West 28th Street (Block 829, Lot 50), in an M1-6 District, within the Madison Square North Historic District.

Plans for this proposal are on file with the City Planning Commission, and may be seen at 120 Broadway, 31st Floor, New York, NY 10271-0001.

**No. 8
MORNINGSIDE HEIGHTS HISTORIC DISTRICT**

CD 9 **N 170298 HKM**
IN THE MATTER OF a communication dated March 3, 2017, from the Executive Director of the Landmarks Preservation Commission regarding the Morningside Heights Historic District designated by the Landmarks Preservation Commission on February 21, 2017 (Designation List 495/LP-2584), which consists of the properties bounded by a line beginning on the eastern curbline of Riverside Drive, at a point on a line extending westerly from the southern property line of 362 Riverside Drive (aka 362-366 Riverside Drive; 318 West 109th Street), extending northerly along the eastern curbline of Riverside Drive, to the southern curbline of West 119th Street, easterly along the southern curbline of West 119th Street, to the western curbline of Claremont Avenue, southerly along the western curbline of Claremont Avenue continuing southerly, to the southern curbline of West 116th Street, easterly along the southern curbline of West 116th Street, to the western curbline of Broadway, southerly along the western curbline of Broadway, to a point on a line extending easterly from the southern property line of 600 West 116th Street (aka 2951-2959 Broadway), westerly along said line, and the southern property lines of 600 West 116th Street (aka 2951-2959 Broadway), 606 West 116th Street (aka 602-606 West 116th Street), 610 West 116th Street (aka 608-610 West 116th Street), 612 West 116th Street, and part of the southern property line of 616 West 116th Street (aka 614-618 West 116th Street), southerly along the eastern property line of 617 West 115th Street, and a line extending southerly from the eastern property line of 617 West 115th Street, to the southern curbline of West 115th Street, easterly along the southern curbline of West 115th Street, to a point on a line extending northerly from the eastern property line of 608 West 115th Street (aka 608- 610 West 115th Street) southerly along said line, and the eastern property line of 608 West 115th Street (aka 608-610 West 115th Street), to a point on the northern property line of 609 West 114th Street (aka 605-609 West 114th Street), easterly along the northern property line of 609 West 114th Street (aka 605-609 West 114th Street) and part of the northern property line of 601 West 114th Street (aka 601-603 West 114th Street; 2921-2927 Broadway), northerly along the western property line of 600 West 115th Street (aka 2931-2939 Broadway), to the southern curbline of West 115th Street, easterly along the southern curbline of West 115th Street, to the western curbline of Broadway, southerly along the western curbline of Broadway, to the northern curbline of West 114th Street, westerly along the northern curbline of West 114th Street, to a point on a line extending northerly from the eastern property line of 604 West 114th Street, southerly along said line, and the eastern property line of 604 West 114th Street, to the southern property line of 604 West 114th Street, westerly along the southern property lines of 604, to 618 West 114th Street, southerly along the eastern property line of 615 West 113th Street (aka 615-617 West 113th Street), and a line extending southerly from the eastern property line of

615 West 113th Street (aka 615-617 West 113th Street), to the southern curblin of West 113th Street, easterly along the southern curblin of West 113th Street, and across Broadway, to a point on a line extending northerly from the eastern property line of 562 West 113th Street (aka 562-568 West 113th Street; 2890-2898 Broadway), southerly along said line, and the eastern property line of 562 West 113th Street (aka 562-568 West 113th Street; 2890-2898 Broadway), westerly along part of the southern property line of 562 West 113th Street (aka 562-568 West 113th Street; 2890-2898 Broadway), southerly along the eastern property line of 545 West 112th Street (aka 2880-2888 Broadway), and a line extending southerly from the eastern property line of 545 West 112th Street (aka 2880-2888 Broadway), to the southern curblin of West 112th Street, easterly along the southern curblin of West 112th Street, to point on a line extending northerly from the eastern property line of 542 West 112th Street (aka 542-548 West 112th Street, 2868-2878A Broadway), southerly along said line, and the eastern property line of 542 West 112th Street (aka 542-548 West 112th Street, 2868-2878A Broadway), to a point on the northern property line of 545 West 111th Street (aka 2858-2866 Broadway), easterly along part of the northern property line of 545 West 111th Street (aka 2858-2866 Broadway), and the northern property lines of 535 West 111th Street (aka 533-537 West 111th Street), to 503 West 111th Street (aka 503-505 West 111th Street), southeasterly along the eastern property line of 503 West 111th Street (aka 503-505 West 111th Street), and southerly along a line extending southerly from the eastern property line of 503 West 111th Street (aka 503-505 West 111th Street), to the southern curblin of West 111th Street, easterly along the southern curblin of West 111th Street, to the western curblin of Amsterdam Avenue, southerly along the western curblin of Amsterdam Avenue continuing in a straight line across Cathedral Parkway, to a point on a line extending easterly from the southern property line of 500 Cathedral Parkway (aka 1002A-1018 Amsterdam Avenue), westerly along said line, and the southern property lines of 500 Cathedral Parkway (aka 1002A-1018 Amsterdam Avenue), to 550 Cathedral Parkway (aka 548-550 Cathedral Parkway), northerly along the western property line of 550 Cathedral Parkway (aka 548-550 Cathedral Parkway), to the southern curblin of Cathedral Parkway, easterly along the southern curblin of Cathedral Parkway, to a point on a line extending southerly from the western property line of 535 Cathedral Parkway (aka 529-541 Cathedral Parkway), northerly along said line, and the western property line of 535 Cathedral Parkway (aka 529-541 Cathedral Parkway), to a point on the southern property line of 536 West 111th Street (aka 536-538 West 111th Street), westerly along part of the southern property line of 536 West 111th Street (aka 536-538 West 111th Street), northerly along the western property line of 536 West 111th Street (aka 536-538 West 111th Street), and a line extending northerly from the western property line of 536 West 111th Street (aka 536-538 West 111th Street), to the northern curblin of West 111th Street, westerly along the northern curblin of West 111th Street, to the eastern curblin of Broadway, northerly along the eastern curblin of Broadway, to the northern curblin of West 112th Street, westerly across Broadway and along the northern curblin of West 112th Street, to a point on a line extending northerly from the eastern property line of 395 Riverside Drive (aka 393-397 Riverside Drive; 620-628 West 112th Street), southerly along said line, and the eastern property line of 395 Riverside Drive (aka 393-397 Riverside Drive; 620-628 West 112th Street), easterly along the northern property lines of 611 West 111th Street (aka 609-611 West 111th Street), 605 West 111th Street (aka 605-607 West 111th Street), and 603 West 111th Street, southerly along the eastern property line of 603 West 111th Street, and a line extending southerly from the eastern property line of 603 West 111th Street, to the southern curblin of West 111th Street, easterly along the southern curblin of West 111th Street, to the western curblin of Broadway, southerly along the western curblin of Broadway, to the northern curblin of Cathedral Parkway, westerly along the northern curblin of Cathedral Parkway, to a point on a line extending northerly from the eastern property line of 610 Cathedral Parkway (aka 608-614 Cathedral Parkway), southerly along said line and the eastern property line of 610 Cathedral Parkway (aka 608-614 Cathedral Parkway), westerly along the southern property line of 610 Cathedral Parkway (aka 608-614 Cathedral Parkway), and part of the southern property line of 375 Riverside Drive (aka 371-375 Riverside Drive; 616-624 Cathedral Parkway), southerly along the eastern property line of 370 Riverside Drive (aka 317-327 West 109th Street), to the northern curblin of West 109th Street, westerly along the northern curblin of West 109th Street, to a point on a line extending northerly from the eastern property line of 362 Riverside Drive (aka 362-366 Riverside Drive; 318 West 109th Street), southerly along said line, and the eastern property line of 362 Riverside Drive (aka 362-366 Riverside Drive; 318 West 109th Street), westerly along the southern property line of 362 Riverside Drive (aka 362-366 Riverside Drive; 318 West 109th Street), to the point of the beginning, Borough of Manhattan, Community District 9.

**BOROUGH OF STATEN ISLAND
No. 9**

THE BOULEVARD AT HYLAN PLAZA DEIS

CD 2

A public hearing is being held by the City Planning Commission to receive comments related to a Draft Environmental Impact Statement (DEIS) concerning applications by Hylan Plaza 1339, LLC (the Applicant). The Applicant is proposing to enlarge an existing commercial center known as the Hylan Plaza Shopping Center (the "Mall" or the "Development Site"), located at 2600

Hylan Boulevard (Block 3969, Lots 1, 6, 31, and 35) in the New Dorp Beach neighborhood of Staten Island Community District 2. The Applicant is seeking zoning authorizations pursuant to ZR Section 36-023 for a reduction by up to 49.8 percent of the ZR Section 36-21 parking requirement, and approval of the layout of a group parking facility accessory to a commercial development (N 170197ZAR and N 170198ZAR). The applicant is also seeking a cross-access easement certification by the Chair of the City Planning Commission pursuant to ZR Section 36-592, that cross-access connections have been provided on the zoning lot pursuant to ZR Section 36-59 (N 170199ZCR). The certification is a ministerial action and is not subject to environmental review. Written comments on the DEIS are requested and would be received and considered by the Lead Agency until Monday, April 17, 2017.

This hearing is being held pursuant to the State Environmental Quality Review Act (SEQRA) and City Environmental Quality Review (CEQR), CEQR No. 17DCP031R.

YVETTE V. GRUEL, Calendar Officer
City Planning Commission
120 Broadway, 31st Floor, New York, NY 10271
Telephone (212) 720-3370



m22-a5

COMMUNITY BOARDS

■ PUBLIC HEARINGS

NOTICE IS HEREBY GIVEN that the following matters have been scheduled for public hearing by Community Board:

BOROUGH OF MANHATTAN

COMMUNITY BOARD NO. 06 - Wednesday, April 5, 2017, 7:00 P.M., NYU Langone Medical Center, 550 First Avenue, Alumni Hall, NYC, NY.

#C170158 ZSM

IN THE MATTER OF a special permit application to allow the continued operation of the 34th Street Heliport.

m31-a5

ENVIRONMENTAL PROTECTION

■ NOTICE

NOTICE IS HEREBY GIVEN that, pursuant to Title 5, Chapter 3, Subchapter 3 of the Administrative Code of the City of New York, a public hearing will be held at 1 Centre Street, Mezzanine, Borough of Manhattan, on Tuesday, April 25, 2017, at 10:00 A.M. on the following:

REAL PROPERTY PUBLIC HEARING IN THE MATTER OF

the acquisition by the City of New York of fee simple (Fee), and by the Watershed Agricultural Council of conservation easement interests (WAC CE) using funds provided by the City of New York, on the following real estate in the Counties of Delaware, Greene and Schoharie for the purposes of providing for the continued supply of water, and for preserving and preventing the contamination or pollution of the New York City water supply system:

NYC ID	County	Municipality	Type	Tax Lot ID	Acres (+/-)
9061	Delaware	Andes	Fee	257.-1-36.22	36.78
4155		Franklin	Fee	165.-1-31 & 34.1	168.78
8794		Hamden	Fee	p/o 235.-1-15.2	19.50
9061		Hamden	Fee	236.-2-3.2	2.30
6224		Hamden	WAC CE	234.-1-19 & 235.-1-25	294.62
9007		Roxbury	Fee	p/o 136.-1-10.1	28.00
7398	Greene	Hunter	Fee	p/o 148.17-1-12 & 148.00-4-15	25.78
8883		Jewett	Fee	146.00-1-2	2.70
5246		Lexington	Fee	p/o 127.00-2-20	54.30
2662		Windham	Fee	97.00-2-22, 24 & 25	176.60

4429	Windham	Fee	97.00-3-30	67.00
4702	Windham	Fee	p/o 97.00-1-6	200.53
8884	Schoharie Conesville	Fee	209.-4-6	0.96

REAL PROPERTY PUBLIC HEARING IN THE MATTER OF the acquisition by the City of New York of easement interests on the following real estate in the County of Ulster in connection with the operation, repair and/or maintenance of the Catskill Aqueduct as part of the New York City water supply system:

NYC ID	County	Municipality	Tax Lot ID	Acres (+/-)
8938	Ulster	Marbletown	p/o 69.2-5-22.12	11.74
8954		Marbletown	p/o 70.9-2-4.1	5.78
9047		Marbletown	p/o 69.4-1-61	2.44
9048		Marbletown	p/o 70.9-2-12	0.08

A copy of the Mayor's Preliminary Certificates of Adoption and maps of the real estate to be acquired are available for public inspection upon request. Please call (845) 340-7810.

☛ a4

FRANCHISE AND CONCESSION REVIEW COMMITTEE

■ MEETING

PUBLIC NOTICE IS HEREBY GIVEN that the Franchise and Concession Review Committee, will hold a public meeting on Thursday, April 13, 2017, at 2:30 P.M., at 2 Lafayette Street, 14th Floor Conference Room, Borough of Manhattan.

NOTE: Individuals requesting Sign Language Interpreters should contact the Mayor's Office of Contract Services, 253 Broadway, 9th Floor, New York, NY 10007, (212) 788-0010, no later than **SEVEN (7) BUSINESS DAYS PRIOR TO THE PUBLIC MEETING.**

☛ a4-13

HOUSING AUTHORITY

■ MEETING

The next Audit Committee Meeting, of the New York City Housing Authority, is scheduled for Tuesday, April 11, 2017, at 2:00 P.M., in the Board Room on the 12th Floor, of 250 Broadway, New York, NY. Copies of the Agenda are available on NYCHA's website or can be picked up at the Office of the Audit Director, at 250 Broadway, 3rd Floor, New York, NY, no earlier than 24 hours before the upcoming Audit Committee Meeting. Copies of the Minutes are also available on NYCHA's website or can be picked up at the Office of the Audit Director no later than 3:00 P.M., on the Monday after the Audit Committee approval, in a subsequent Audit Committee Meeting.

Accessibility questions: Paula Mejia, (212) 306-3441, by: Tuesday, April 11, 2017, 10:00 A.M.



m28-a11

LANDMARKS PRESERVATION COMMISSION

■ PUBLIC HEARINGS

NOTICE IS HEREBY GIVEN that pursuant to the provisions of Title 25, Chapter 3 of the Administrative Code of the City of New York (Sections 25-303, 25-307, 25-308, 25-309, 25-313, 25-318, 25-320) on Tuesday, April 4, 2017, a public hearing will be held, at 1 Centre Street, 9th Floor, Borough of Manhattan, with respect to the following properties and then followed by a public meeting. The final order and estimated times for each application will be posted on the Landmarks Preservation Commission website the Friday before the hearing. Any person requiring reasonable accommodation in order to participate in the hearing or attend the meeting, should contact the Landmarks Commission no later than five (5) business days before the hearing or meeting.

244 Dean Street - Boerum Hill Historic District

LPC-19-6163 - Block 196 - Lot 33 - **Zoning: R6B**

CERTIFICATE OF APPROPRIATENESS

A frame house built in 1857-58. Application is to construct a rear yard addition, excavate the rear yard and replace windows.

169 Columbia Heights - Brooklyn Heights Historic District

LPC-19-6868 - Block 234 - Lot 24 - **Zoning: R6**

CERTIFICATE OF APPROPRIATENESS

A Beaux-Arts style hotel building built in 1903. Application is to construct a rooftop bulkhead.

418A Lewis Avenue - Bedford-Stuyvesant/Expanded Stuyvesant Heights Historic District

LPC-18-4647 - Block 1679 - Lot 37 - **Zoning: R6B**

CERTIFICATE OF APPROPRIATENESS

A rowhouse built c. 1870-71 and later altered. Application is to alter the façade and entry and construct a rear addition.

191 Baltic Street - Cobble Hill Historic District

LPC-19-8040 - Block 306 - Lot 36 - **Zoning: R6**

CERTIFICATE OF APPROPRIATENESS

A rowhouse built c. 1841. Application is to legalize the reconstruction of a portion of the rear façade without Landmarks Preservation Commission permit(s).

209 Broadway - Individual Landmark

LPC-19-09018 - Block 87 - Lot 1 - **Zoning: C5-3**

CERTIFICATE OF APPROPRIATENESS

A Georgian style church building and graveyard attributed to Thomas McBean and built in 1764-1766, with a porch added in 1767-1768, and a tower designed by James Crommelin Lawrence added in 1794. Application is to modify a fence and install a barrier-free access ramp.

440 West 14th Street - Gansevoort Market Historic District

LPC-19-6464 - Block 646 - Lot 18 - **Zoning: M1-5**

CERTIFICATE OF APPROPRIATENESS

A Neo-Grec style French flats building built in 1890, and a Queen Anne style French flats building built in 1887. Application is to legalize the installation of signage without Landmarks Preservation Commission permit(s).

38 West 10th Street - Greenwich Village Historic District

LPC-19-8768 - Block 573 - Lot 23 - **Zoning: R6**

CERTIFICATE OF APPROPRIATENESS

An altered Anglo-Italianate style rowhouse built in 1858. Application is to modify the front façade and rooftop and to install an areaway gate.

18 Bleecker Street - Noho East Historic District

LPC-19-09132 - Block 521 - Lot 43 - **Zoning: C6-2**

CERTIFICATE OF APPROPRIATENESS

A Colonial Revival style school and rectory building designed by Silvio A. Minoli and built c. 1926-27. Application is to install signage, light fixtures, and a marquee.

699 Fifth Avenue - Individual Landmark

LPC-19-09023 - Block 1290 - Lot 7502 - **Zoning: C5-3, C5-2.5**

CERTIFICATE OF APPROPRIATENESS

A Beaux-Arts style hotel building designed by Trowbridge & Livingston and built in 1901-1904, with an extension designed by Sloan & Robertson and built in 1927. Application is to amend Certificate of Appropriateness 19-0847 and alter the Fifth Avenue façade, install storefront infill, awnings, signage, and display vitrines.

150 Riverside Drive - Riverside - West End Historic District

LPC-19-1266 - Block 1249 - Lot 1 - **Zoning: 5D**

CERTIFICATE OF APPROPRIATENESS

A Neo-Renaissance style apartment building designed by Maurice Deutsch and built in 1926-28. Application is to install a marquee and signage.

277 West End Avenue - West End - Collegiate Historic District

LPC-19-7895 - Block 1184 - Lot 19 - **Zoning: R10A**

CERTIFICATE OF APPROPRIATENESS

A Medieval Revival style apartment building designed by George & Edward Blum and built in 1925-26. Application is to establish a masterplan governing the future replacement of windows.

m22-a4

TRANSPORTATION

■ PUBLIC HEARINGS

NOTICE IS HEREBY GIVEN, pursuant to law, that the following proposed revocable consents, have been scheduled for a public hearing by the New York City Department of Transportation. The hearing will be held at 55 Water Street, 9th Floor, Room 945, commencing at 2:00 P.M. on Wednesday, April 5, 2017. Interested parties can obtain copies of proposed agreements or request sign-language interpreters (with at least seven days prior notice), at 55 Water Street, 9th Floor South West, New York, NY 10041, or by calling (212) 839-6550.

#1 IN THE MATTER OF a proposed revocable consent authorizing 46 East 66th Street, LLC to construct, maintain and use a fenced-in planted area on the south sidewalk of East 66th Street, east of Madison Avenue, in the Borough of Manhattan. The proposed revocable consent is for a term of ten years from Date of Approval by the Mayor and provides among other terms and conditions for compensation payable to the City according to the following schedule: **R.P. #2375**

From the Approval Date to the Expiration Date - \$25/per annum the maintenance of a security deposit in the sum of \$8,000 and the insurance shall be in the amount of Two Million Dollars (\$2,000,000) per occurrence, and Two Million Dollars (\$2,000,000) aggregate.

#2 IN THE MATTER OF a proposed revocable consent authorizing Franco Food Corp. to maintain and use a fenced-in area on the north sidewalk of Westchester Avenue, between Manor and Stratford Avenues, in the Borough of the Bronx. The proposed revocable consent is for a term of ten years from the Approval Date by the Mayor and provides among other terms and conditions for compensation payable to the City according to the following schedule: **R.P. #2373**

- From the Date of Approval to June 30, 2017 - \$1,803/per annum
- For the period July 1, 2017 to June 30, 2018 - \$1,843
- For the period July 1, 2018 to June 30, 2019 - \$1,883
- For the period July 1, 2019 to June 30, 2020 - \$1,923
- For the period July 1, 2020 to June 30, 2021 - \$1,963
- For the period July 1, 2021 to June 30, 2022 - \$2,003
- For the period July 1, 2022 to June 30, 2023 - \$2,043
- For the period July 1, 2023 to June 30, 2024 - \$2,083
- For the period July 1, 2024 to June 30, 2025 - \$2,123
- For the period July 1, 2025 to June 30, 2026 - \$2,163
- For the period July 1, 2026 to June 30, 2027 - \$2,203

the maintenance of a security deposit in the sum of \$10,000 and the insurance shall be in the amount of Two Million Dollars (\$2,000,000) per occurrence, and Two Million Dollars (\$2,000,000) aggregate.

#3 IN THE MATTER OF a proposed revocable consent authorizing Horatio Home LLC, to construct, maintain and use a stoop and a fenced-in area, together with steps, on the south sidewalk of Horatio Street, east of Hudson Street, in the Borough of Manhattan. The proposed revocable consent is for a term of ten years from Date of Approval by the Mayor and provides among other terms and conditions for compensation payable to the City according to the following schedule: **R.P. # 2377**

From the Approval Date to the Expiration Date - \$25/per annum the maintenance of a security deposit in the sum of \$10,000 and the insurance shall be the amount of Two Million Dollars (\$2,000,000) per occurrence, and Two Million Dollars (\$2,000,000) aggregate.

#4 IN THE MATTER OF a proposed revocable consent authorizing KFG Operating I, LLC, to continue to maintain and use planted areas on the south sidewalk of Pacific Street, east of Hoyt Street, in the Borough of Brooklyn. The proposed revocable consent is for a term of ten years from July 1, 2016 to June 30, 2026 and provides among other terms and conditions for compensation payable to the City according to the following schedule: **R.P. #1567**

For the period July 1, 2016 to June 30, 2017 - \$265/per annum the maintenance of a security deposit in the sum of \$3,000 and the insurance shall be the amount of Two Million Dollars (\$2,000,000) per occurrence, and Two Million Dollars (\$2,000,000) aggregate.

#5 IN THE MATTER OF a proposed revocable consent authorizing Lloyd Realty LLC, to construct, maintain and use a stoop and a fenced-in area on the south sidewalk of West 77th Street, east of Riverside Drive, in the Borough of Manhattan. The proposed revocable

consent is for a term of ten years from Date of Approval by the Mayor and provides among other terms and conditions for compensation payable to the City according to the following schedule: **R.P. #2376**

From the Approval Date to the Expiration Date – \$25/per annum the maintenance of a security deposit in the sum of \$7,500 and the insurance shall be the amount of Two Million Dollars (\$2,000,000) per occurrence, and Two Million Dollars (\$2,000,000) aggregate.

#6 IN THE MATTER OF a proposed revocable consent authorizing New York Methodist Hospital, to construct, maintain and use a conduit under and across 6th Street, between Seventh and Eighth Avenues, in the Borough of Brooklyn. The proposed revocable consent is for a term of ten years from Date of Approval by the Mayor and provides among other terms and conditions for compensation payable to the City according to the following schedule: **R.P. #2374**

- For the period July 1, 2017 to June 30, 2018 - \$3,445
- For the period July 1, 2018 to June 30, 2019 - \$3,520
- For the period July 1, 2019 to June 30, 2020 - \$3,595
- For the period July 1, 2020 to June 30, 2021 - \$3,670
- For the period July 1, 2021 to June 30, 2022 - \$3,745
- For the period July 1, 2022 to June 30, 2023 - \$3,820
- For the period July 1, 2023 to June 30, 2024 - \$3,895
- For the period July 1, 2024 to June 30, 2025 - \$3,970
- For the period July 1, 2025 to June 30, 2026 - \$4,045

the maintenance of a security deposit in the sum of \$5,000 and the insurance shall be the amount of Two Million Dollars (\$2,000,000) per occurrence, and Two Million Dollars (\$2,000,000) aggregate.

#7 IN THE MATTER OF a proposed revocable consent authorizing Philip Seares and Joyce Seares, to maintain and use an existing fenced-in planted area on the north sidewalk of Pacific Street, east of Hoyt Street, and on the east sidewalk of Hoyt Street, north of Pacific Street, in the Borough of Brooklyn. The proposed revocable consent is for a term of ten years from Date of Approval by the Mayor and provides among other terms and conditions for compensation payable to the City according to the following schedule: **R.P. # 2379**

From the Approval Date to the Expiration Date - \$781/per annum the maintenance of a security deposit in the sum of \$5,000 and the insurance shall be the amount of One Million Dollars (\$1,000,000) per occurrence, and Two Million Dollars (\$2,000,000) aggregate.

#8 IN THE MATTER OF a proposed revocable consent authorizing Shahoud Levy Sleman and Fortune Levy Sleman, to maintain and use existing fenced-in planted area and stoop on the west sidewalk of East 7th Street, between Avenue S and Avenue T, in the Borough of Brooklyn. The proposed revocable consent is for a term of ten years from the Approval Date by the Mayor and provides among other terms and conditions for compensation payable to the City according to the following schedule: **R.P. #2378**

- From the Approval Date by the Mayor to June 30, 2017 - \$480/annum
- For the period July 1, 2017 to June 30, 2018 - \$487
- For the period July 1, 2018 to June 30, 2019 - \$494
- For the period July 1, 2019 to June 30, 2020 - \$501
- For the period July 1, 2020 to June 30, 2021 - \$508
- For the period July 1, 2021 to June 30, 2022 - \$515
- For the period July 1, 2022 to June 30, 2023 - \$522
- For the period July 1, 2023 to June 30, 2024 - \$529
- For the period July 1, 2024 to June 30, 2025 - \$536
- For the period July 1, 2025 to June 30, 2026 - \$546
- For the period July 1, 2026 to June 30, 2027 - \$550

the maintenance of a security deposit in the sum of \$3,500 and the insurance shall be the amount of Two Million Dollars (\$2,000,000) per occurrence, and Two Million Dollars (\$2,000,000) aggregate.

#9 IN THE MATTER OF a proposed revocable consent authorizing Uncle Abies Deli on First Inc., to construct, maintain and use steps and ADA compliant lift on the south sidewalk of East 75th Street, east of First Avenue, in the Borough of Manhattan. The proposed revocable consent is for a term of ten years from Approval Date by the Mayor. and provides among other terms and conditions for compensation payable to the City according to the following schedule: **R.P. #2372**

For the period from the approval date to June 30, 2027 - \$25/per annum the maintenance of a security deposit in the sum of \$10,000 and the insurance shall be the amount of Two Million Dollars (\$2,000,000) per occurrence, and Two Million Dollars (\$2,000,000) aggregate.

PROPERTY DISPOSITION

CITYWIDE ADMINISTRATIVE SERVICES

■ SALE

The City of New York in partnership with PropertyRoom.com posts vehicle and heavy machinery auctions online every week at: <https://www.propertyroom.com/s/nyc+fleet>

All auctions are open to the public and registration is free.

Vehicles can be viewed in person by appointment at: Kenben Industries Ltd., 1908 Shore Parkway, Brooklyn, NY 11214. Phone: (718) 802-0022

o11-m29

OFFICE OF CITYWIDE PROCUREMENT

■ NOTICE

The Department of Citywide Administrative Services, Office of Citywide Procurement is currently selling surplus assets on the internet. Visit <http://www.publicsurplus.com/sms/nycdcas.ny/browse/home>

To begin bidding, simply click on 'Register' on the home page.

There are no fees to register. Offerings may include but are not limited to: office supplies/equipment, furniture, building supplies, machine tools, HVAC/plumbing/electrical equipment, lab equipment, marine equipment, and more.

Public access to computer workstations and assistance with placing bids is available at the following locations:

- DCAS Central Storehouse, 66-26 Metropolitan Avenue, Middle Village, NY 11379
- DCAS, Office of Citywide Procurement, 1 Centre Street, 18th Floor, New York, NY 10007

j3-d29

POLICE

■ NOTICE

OWNERS ARE WANTED BY THE PROPERTY CLERK DIVISION OF THE NEW YORK CITY POLICE DEPARTMENT

The following listed property is in the custody of the Property Clerk Division without claimants:

Motor vehicles, boats, bicycles, business machines, cameras, calculating machines, electrical and optical property, furniture, furs, handbags, hardware, jewelry, photographic equipment, radios, robes, sound systems, surgical and musical instruments, tools, wearing apparel, communications equipment, computers, and other miscellaneous articles.

Items are recovered, lost, abandoned property obtained from prisoners, emotionally disturbed, intoxicated and deceased persons; and property obtained from persons incapable of caring for themselves.

INQUIRIES

Inquiries relating to such property should be made in the Borough concerned, at the following office of the Property Clerk.

FOR MOTOR VEHICLES (All Boroughs):

- Springfield Gardens Auto Pound, 174-20 North Boundary Road, Queens, NY 11430, (718) 553-9555
- Erie Basin Auto Pound, 700 Columbia Street, Brooklyn, NY 11231, (718) 246-2030

FOR ALL OTHER PROPERTY

- Manhattan - 1 Police Plaza, New York, NY 10038, (646) 610-5906
- Brooklyn - 84th Precinct, 301 Gold Street, Brooklyn, NY 11201, (718) 875-6675
- Bronx Property Clerk - 215 East 161 Street, Bronx, NY 10451, (718) 590-2806

- Queens Property Clerk - 47-07 Pearson Place, Long Island City, NY 11101, (718) 433-2678
- Staten Island Property Clerk - 1 Edgewater Plaza, Staten Island, NY 10301, (718) 876-8484

j3-d29

PROCUREMENT

"Compete To Win" More Contracts!

Thanks to a new City initiative - "Compete To Win" - the NYC Department of Small Business Services offers a new set of FREE services to help create more opportunities for minority and women-owned businesses to compete, connect and grow their business with the City. With NYC Construction Loan, Technical Assistance, NYC Construction Mentorship, Bond Readiness, and NYC Teaming services, the City will be able to help even more small businesses than before.

- Win More Contracts at nyc.gov/competetowin

"The City of New York is committed to achieving excellence in the design and construction of its capital program, and building on the tradition of innovation in architecture and engineering that has contributed to the City's prestige as a global destination. The contracting opportunities for construction/construction services and construction-related services that appear in the individual agency listings below reflect that commitment to excellence."

HHS ACCELERATOR

To respond to human services Requests for Proposals (RFPs), in accordance with Section 3-16 of the Procurement Policy Board Rules of the City of New York ("PPB Rules"), vendors must first complete and submit an electronic prequalification application using the City's Health and Human Services (HHS) Accelerator System. The HHS Accelerator System is a web-based system maintained by the City of New York for use by its human services Agencies to manage procurement. The process removes redundancy by capturing information about boards, filings, policies, and general service experience centrally. As a result, specific proposals for funding are more focused on program design, scope, and budget.

Important information about the new method

- Prequalification applications are required every three years.
- Documents related to annual corporate filings must be submitted on an annual basis to remain eligible to compete.
- Prequalification applications will be reviewed to validate compliance with corporate filings, organizational capacity, and relevant service experience.
- Approved organizations will be eligible to compete and would submit electronic proposals through the system.

The Client and Community Service Catalog, which lists all Prequalification service categories and the NYC Procurement Roadmap, which lists all RFPs to be managed by HHS Accelerator may be viewed at <http://www.nyc.gov/html/hhsaccelerator/html/roadmap/roadmap.shtml>. All current and prospective vendors should frequently review information listed on roadmap to take full advantage of upcoming opportunities for funding.

Participating NYC Agencies

HHS Accelerator, led by the Office of the Mayor, is governed by an Executive Steering Committee of Agency Heads who represent the following NYC Agencies:

Administration for Children's Services (ACS)
 Department for the Aging (DFTA)
 Department of Consumer Affairs (DCA)
 Department of Corrections (DOC)
 Department of Health and Mental Hygiene (DOHMH)
 Department of Homeless Services (DHS)
 Department of Probation (DOP)
 Department of Small Business Services (SBS)
 Department of Youth and Community Development (DYCD)
 Housing and Preservation Department (HPD)
 Human Resources Administration (HRA)

Office of the Criminal Justice Coordinator (CJC)

To sign up for training on the new system, and for additional information about HHS Accelerator, including background materials, user guides and video tutorials, please visit www.nyc.gov/hhsaccelerator

CITYWIDE ADMINISTRATIVE SERVICES

SOLICITATION

Goods

MEATS AND POULTRY (HL) - Competitive Sealed Bids - PIN# 857 1700249 - Due 4-28-17 at 10:00 A.M.

A copy of the bid can be downloaded from the City Record Online site at www.nyc.gov/cityrecord. Enrollment is free. Vendors may also request the bid by contacting Vendor Relations via email at dcaadmssbids@dcas.nyc.gov, by telephone (212) 386-0044, or by fax at (212) 669-7585.

Use the following address unless otherwise specified in notice, to secure, examine or submit bid/proposal documents, vendor pre-qualification and other forms; specifications/blueprints; other information; and for opening and reading of bids at date and time specified above.

Citywide Administrative Services, 1 Centre Street, 17th Floor, New York, NY 10007-1602. Mirta Jarrett (212) 386-6345; mjarrett@dcas.nyc.gov

a4

OFFICE OF CITYWIDE PROCUREMENT

AWARD

Goods

SULFURIC ACID (DEP) - Renewal - PIN#8571500249 - AMT: \$679,042.00 - TO: Univar USA Inc., 4 Steel Road East, Morrisville, PA 19067.

XEROX PHASER 5550/DT HIGH VOLUME PRINTERS - Competitive Sealed Bids - PIN#8571700091 - AMT: \$176,385.15 - TO: TTI Business Products Inc., 381 Park Avenue South, Suite 1312, New York, NY 10016.

a4

SOLICITATION

Goods

REMOTE CONCERT RECORDING EQUIPMENT SYSTEM - Competitive Sealed Bids - PIN#8571700253 - Due 5-3-17 at 10:30 A.M.

A copy of the bid can be downloaded from the City Record Online at www.nyc.gov/cityrecord. Enrollment is free. Vendor may also request the bid by contacting Vendor Relations via email at dcaadmssbids@dcas.nyc.gov, by telephone at (212) 386-0044.

Use the following address unless otherwise specified in notice, to secure, examine or submit bid/proposal documents, vendor pre-qualification and other forms; specifications/blueprints; other information; and for opening and reading of bids at date and time specified above.

Citywide Administrative Services, 1 Centre Street, 18th Floor, New York, NY 10007. Nazmije Toci (212) 386-0442; ntoci@dcas.nyc.gov

a4

PERSONAL SAFETY SYSTEM ROPES (FDNY) - Competitive Sealed Bids - PIN#8571600481 - Due 5-4-17 at 10:30 A.M.

Use the following address unless otherwise specified in notice, to secure, examine or submit bid/proposal documents, vendor pre-qualification and other forms; specifications/blueprints; other information; and for opening and reading of bids at date and time specified above.

Citywide Administrative Services, 1 Centre Street, 18th Floor North, New York, NY 10007. Fiorella E. Leal (212) 386-0404; fleal@dcas.nyc.gov

a4

DISTRICT ATTORNEY - NEW YORK COUNTY

SOLICITATION

Services (other than human services)

AUCTIONEERING SERVICES - Negotiated Acquisition - Judgment required in evaluating proposals - PIN#20170400012 - Due 4-21-17 at 5:00 P.M.

The District Attorney's Office of New York County ("DANY") serves and protects the people of New York through the fair administration of

justice. Building on a tradition of prosecutorial independence and courtroom excellence, the Office is an internationally recognized leader in the development of innovative crime-fighting strategies and justice reform initiatives. Each year, DANY handles approximately 100,000 cases, which are investigated and prosecuted by a staff of more than 550 assistant district attorneys with 700 investigative analysts, paralegals, and highly trained support staff members.

DANY is requesting proposals from a qualified contractor with the intent to enter into a Negotiated Acquisition to auction jewelry, vehicles and other items forfeited or otherwise transferred to DANY for disposition on a case-by-case basis on behalf of DANY's Asset Forfeiture Unit. The term of the contract(s) will be one year, expected to commence on July 1, 2017, with a one-year renewal at DANY's discretion.

Use the following address unless otherwise specified in notice, to secure, examine or submit bid/proposal documents, vendor pre-qualification and other forms; specifications/blueprints; other information; and for opening and reading of bids at date and time specified above.

District Attorney - New York County, 1 Hogan Place, 7th Floor, New York, NY 10013. Jose Rodriguez (212) 335-4173; Fax: (212) 338-3080; rodriguezjo@dany.nyc.gov

m31-a6

ECONOMIC DEVELOPMENT CORPORATION

CONTRACTS

SOLICITATION

Goods and Services

NYPD CONDUIT REPAIRS/RESTORATION; ENGINEERING, DESIGN AND RELATED CONSULTANT SERVICES - Request for Proposals - PIN#66370001 - Due 5-3-17 at 4:00 P.M.

New York City Economic Development Corporation (NYCEDC) is seeking a consultant, or consultant team to provide MEP engineering, civil engineering, general architecture, geotechnical engineer, structural engineer, surveying engineer, code expediting, cost estimating and value engineering, and other design services for the Project. The Consultant will be responsible for all Design Team Services, including but not limited to: overall Project coordination; obtaining utility surveys; civil and related engineering services; architecture services; coordination of contract documents; sustainable design and other environmental initiatives; permitting from relevant Agencies; cost estimating; tracking Hazard Mitigation; and value engineering; and assistance in strategic efforts to develop construction phases for the Project. Additional Services may be added at the sole discretion of the NYCEDC.

Funding for this project is being provided under the FEMA Public Assistance Program, Hurricane Sandy Disaster DR-4085-NY. FEMA funding requires that the Consultant (and subsequent contractors and subcontractors) track and separate the different scopes of work and associated costs by 1) Project Location, and by 2) Funding Source. This delineation should be made on all of the contract documents, which include, but are not limited to: the plans, drawings, specifications, estimates, bid forms and contractor invoices.

NYCEDC plans to select a Consultant on the basis of factors stated in the RFP which include, but are not limited to: the quality of the proposal, experience of key staff identified in the proposal, experience and quality of any subcontractors proposed, demonstrated successful experience in performing services similar to those encompassed in the RFP, and the proposed fee.

It is the policy of NYCEDC to comply with all Federal, State and City laws and regulations which prohibit unlawful discrimination because of race, creed, color, national origin, sex, age, disability, marital status and other protected category and to take affirmative action in working with contracting parties to ensure certified Minority and Women-Owned Business Enterprises (MWBES) share in the economic opportunities generated by NYCEDC's projects and initiatives. Please refer to the Equal Employment and Affirmative Compliance for Non-Construction Contracts Addendum in the RFP.

This project has Minority and Women Owned Business Enterprise ("M/WBE") participation goals, and all respondents will be required to submit an M/WBE Participation Proposal with their response. To learn more about NYCEDC's M/WBE program, visit http://www.nycedc.com/opportunitymwdbe. For the list of companies who have been certified with the New York City Department of Small Business Services as M/WBE, please go to the www.nyc.gov/buycertified.

NYCEDC established the Kick Start Loan programs for Minority, Women and Disadvantaged Business Enterprise (M/W/DBE) interested in working on public construction projects. Kick Start Loans facilitates financing for short-term mobilization needs such as insurance, labor,

supplies and equipment. Bidders/subcontractors are strongly encouraged to visit the NYCEDC website at www.nycedc.com/opportunitymwdb to learn more about the program.

An optional informational session will be held on Wednesday, April 12, 2017, at 1:00 P.M., at The Brooklyn Army Terminal (Building A), 140A 58th Street, Brooklyn, NY 11220. Those who wish to attend, should RSVP by email to nypdconduitrfp@edc.nyc on, or before April 10, 2017.

Respondents may submit questions, and/or request clarifications from NYCEDC no later than 5:00 P.M., on Tuesday, April 18, 2017. Questions regarding the subject matter of this RFP, should be directed to nypdconduitrfp@edc.nyc. Answers to all questions will be posted by Wednesday, April 26, 2017, to www.nycedc.com/RFP.

Please submit five (5) sets of hard copies, and two (2) electronic versions on CD/USB of your proposal.

Use the following address unless otherwise specified in notice, to secure, examine or submit bid/proposal documents, vendor pre-qualification and other forms; specifications/blueprints; other information; and for opening and reading of bids at date and time specified above.

Economic Development Corporation, 110 William Street, 4th Floor, New York, NY 10038. Maryann Catalano (212) 312-3969; Fax: (212) 312-3918; nypdconduitrfp@edc.nyc

Accessibility questions: Wheelchair Accessible and Blind Accessible, and include the Equal Access Office at equalaccess@edc.nyc, or (212) 312-6602, by: Monday, April 10, 2017, 5:00 A.M.



a4

ENVIRONMENTAL PROTECTION

■ INTENT TO AWARD

Services (other than human services)

1360-DCS: SERVICE AND REPAIR DISTRIBUTED CONTROL SYSTEMS AT VARIOUS WWTP - Sole Source - Available only from a single source - PIN# 826171360DCS - Due 4-18-17 at 4:00 P.M.

DEP intends to enter into a Sole Source Agreement with ABB Inc. for 1360-DCS: Service and Repair of the Distributed Control Systems at Jamaica, North River and Owls Head WPCP. DEPs Bureau of Wastewater Treatment (BWT) requires repair and maintenance of the ABB Control Systems to monitor and control critical processes and equipment that treat wastewater at these facilities. Since these systems ensures that certain New York State regulatory permits are met at the plant, proper maintenance is necessary to ensure that it is operating correctly at all times in order to ensure the health and safety of the public and the protection of the environment. Any firm which believe it can also provide the required service IN THE FUTURE is invited to do so, indicated by letter which must be received no later than April 18, 2017, 4:00 P.M., at: Department of Environmental Protection, Agency Chief Contracting Officer, 59-17 Junction Boulevard, 17th Floor, Flushing, NY 11373, ATTN: Ms. Glorivee Roman, glroman@dep.nyc.gov, (718) 595-3226.

Use the following address unless otherwise specified in notice, to secure, examine or submit bid/proposal documents, vendor pre-qualification and other forms; specifications/blueprints; other information; and for opening and reading of bids at date and time specified above.

Environmental Protection, 59-17 Junction Boulevard, Flushing, NY 11373. Glorivee Roman (718) 595-3226; Fax: (718) 595-3208; glroman@dep.nyc.gov

m29-a4

ENGINEERING DESIGN AND CONSTRUCTION

■ SOLICITATION

Construction / Construction Services

ABOVE GROUND WATER QUALITY MONITORING STATION - AT SHAFT 3A, BRONX, N.Y. - Competitive Sealed Bids - PIN# 82617B0051 - Due 5-4-17 at 11:30 A.M.

Project Number: WQMON-ENT-1, Document Fee: \$80, Project Manager: James Carlese jcarlese@dep.nyc.gov. There will be a Pre-Bid on 4/17/2017, located at 96-05 Horace Harding Expressway, 5th Floor, East Conference Room at 11:00 A.M., Contact James Carlese (718) 595-6141 to view Bid Exhibit. Last day for questions 4/25/2017

Please be advised that this contract is subject to the M/WBE LOCAL LAW 1 REQUIREMENTS.

Drawings are available for purchase at the DEP Bid Room. M/WBE 18.5 percent

Use the following address unless otherwise specified in notice, to

secure, examine or submit bid/proposal documents, vendor pre-qualification and other forms; specifications/blueprints; other information; and for opening and reading of bids at date and time specified above.

Environmental Protection, 59-17 Junction Boulevard, 17th Floor Bid Room, Flushing, NY 11373. Fabian Heras (718) 595-3265; jheras@dep.nyc.gov



a4

HOUSING AUTHORITY

SUPPLY MANAGEMENT

■ SOLICITATION

Construction Related Services

SMD REPLACEMENT OF STAIR THREADS - BORINQUEN PLAZA - Competitive Sealed Bids - PIN#65195 - Due 4-18-17 at 10:00 A.M.

The work to be done under this contract of providing all labor, materials, equipment and other incidental items required to replace fifty (50) stairs threads at Borinquen Plaza. New stairs threads shall be fabricated from steel diamond plate.

Interested firms are invited to obtain a copy on NYCHA's website. To conduct a search for the RFQ number; vendors are instructed to open the "Doing Business with NYCHA", using the link: <http://www.nyc.gov/nycchabusines>. Once on that page, please scroll down to mid page, on the left hand column, select "Selling to NYCHA", click into "Getting Started: Register or Log-in" link. If you have supplied goods or services to NYCHA in the past and you have your log-in credentials, click "Returning iSupplier Users" and "Log-In Here" If you do not have your log-in credentials, select "Request a Log-In ID." Upon access, select "Sourcing Supplier" then "Sourcing Homepage", reference applicable RFQ number per solicitation.

Suppliers electing to obtain a non-electronic paper document will be subject to a \$25 non-refundable fee; payable to NYCHA by USPS-Money Order/Certified Check only for each set of RFQ documents requested. Remit payment to NYCHA Finance Department, at 90 Church Street, 6th Floor; obtain receipt and present it to the Supply Management Procurement Group; RFQ package will be generated at the time of request.

Use the following address unless otherwise specified in notice, to secure, examine or submit bid/proposal documents, vendor pre-qualification and other forms; specifications/blueprints; other information; and for opening and reading of bids at date and time specified above.

Housing Authority, 90 Church Street, 6th Floor, New York, NY 10007. Erneste Pierre-Louis (212) 306-3609; Fax: (212) 306-5109; erneste.pierre-louis@nycha.nyc.gov

a4

OFFICE OF LABOR RELATIONS

AGENCY CHIEF CONTRACTING OFFICER

■ SOLICITATION

Services (other than human services)

REVIEW OF DRG CLAIMS - Request for Information - PIN# 21417001 - Due 5-4-17 at 4:00 P.M.

The New York City Office of Labor Relations (OLR) is issuing this Request for Information (RFI) on behalf of the New York City Health Benefits Program, to entities that perform review of DRG (Diagnosis Related Group) claims at hospitals affiliated with the New York Presbyterian System where the payer is Empire Blue Cross. OLR requests responses by May 4, 2017. This is not a solicitation, but a request to the marketplace to collect information on vendors in this market.

To obtain a copy of the RFI, please visit OLR's website at www.nyc.gov/olr, and download the RFI document.

If you have any questions, please submit them via email to Dean Weltman, Executive Agency Counsel, at dweltman@olr.nyc.gov.

Use the following address unless otherwise specified in notice, to secure, examine or submit bid/proposal documents, vendor pre-qualification and other forms; specifications/blueprints; other information; and for opening and reading of bids at date and time specified above.

Office of Labor Relations, 40 Rector Street, 3rd Floor, New York, NY 10006. Tamara Lubansky (212) 306-7338; Fax: (212) 306-7795; tlubansky@olr.nyc.gov

a4

PARKS AND RECREATION

■ **VENDOR LIST**

Construction / Construction Services

PREQUALIFIED VENDOR LIST: GENERAL CONSTRUCTION - NON-COMPLEX GENERAL CONSTRUCTION SITE WORK ASSOCIATED WITH NEW YORK CITY DEPARTMENT OF PARKS AND RECREATION ("DPR" AND/OR "PARKS") PARKS AND PLAYGROUNDS CONSTRUCTION AND RECONSTRUCTION PROJECTS

DPR is seeking to evaluate and pre-qualify a list of general contractors (a "PQL") exclusively to conduct non-complex general construction site work involving the construction and reconstruction of DPR parks and playgrounds projects not exceeding \$3 million per contract ("General Construction").

By establishing contractor's qualification and experience in advance, DPR will have a pool of competent contractors from which it can draw to promptly and effectively reconstruct and construction its parks, playgrounds, beaches, gardens and green-streets. DPR will select contractors from the General Construction PQL for non-complex general construction site work of up to \$3,000,000.00 per contract, through the use of a Competitive Sealed Bid solicited from the PQL generated from this RFQ.

The vendors selected for inclusion in the General Construction PQL will be invited to participate in the NYC Construction Mentorship. NYC Construction Mentorship focuses on increasing the use of small NYC contracts, and winning larger contracts with larger values. Firms participating in NYC Construction Mentorship will have the opportunity to take management classes and receive on-the-job training provided by a construction management firm.

DPR will only consider applications for this General Construction PQL from contractors who meet any one of the following criteria:

- 1) The submitting entity must be a Certified Minority/Woman Business Enterprise (M/WBE)*;
- 2) The submitting entity must be a registered joint venture or have a valid legal agreement as a joint venture, with at least one of the entities in the joint venture being a certified M/WBE*;
- 3) The submitting entity must indicate a commitment to sub-contract no less than 50 percent of any awarded job to a certified M/WBE for every work order awarded.

*Firms that are in the process of becoming a New York City-certified M/WBE, may submit a PQL application and submit a M/WBE Acknowledgement Letter, which states the Department of Small Business Services has begun the Certification process.

Application documents may also be obtained on-line at: <http://a856-internet.nyc.gov/nycvendoronline/home.asap.>; or <http://www.nycgovparks.org/opportunities/business>.

Use the following address unless otherwise specified in notice, to secure, examine or submit bid/proposal documents, vendor pre-qualification and other forms; specifications/blueprints; other information; and for opening and reading of bids at date and time specified above.

Parks and Recreation, Olmsted Center, Annex, Flushing Meadows-Corona Park, Flushing, NY 11368. Alicia H. Williams (718) 760-6925; Fax: (718) 760-6885; dmwbe.capital@parks.nyc.gov

j3-d29

CONTRACTS

■ **SOLICITATION**

Construction / Construction Services

CONSTRUCTION OF A NATURE CENTER - Competitive Sealed Bids - PIN#84617B0079 - Due 5-9-17 at 10:30 A.M.

Located Near 149th Avenue, and Springfield Lane in Idlewild Park, Borough of Queens. Contract Q392-210MA. Pre-Bid Meeting: Tuesday, April 18, 2017, at 11:30 A.M., Location: Olmsted Center Annex Bid Room.

This procurement is subject to participation goals for MBEs and/or WBEs as required by Local Law 1 of 2013.

This Procurement is subject to Project Labor Agreement. Bidders are hereby advised that this contract is subject to the Project Labor Agreement (PLA) Covering Specified Renovation and Rehabilitation of City Owned Buildings and Structures entered into between the City and the Building and Construction Trades Council of Greater New York ("BCTC") affiliated local unions. Please refer to the bid documents for further information.

Bid Deposit: Required 5 percent of Amount of Proposal, or Bid Bond 10

percent of Amount of Proposal. The Cost Estimate Range is \$3,000,000.00 to \$10,000,000.00 for this project. To request the Plan Holder's List, please call the Blue Print Room at (718) 760-6576.

Bid documents are available for a fee of \$100.00 in the Blueprint Room, Room #64, Olmsted Center, from 8:00 A.M. to 3:00 P.M. The fee is payable by company check or money order to the City of New York, Parks and Recreation. A separate check/money order is required for each project. The company name, address and telephone number as well as the project contract number must appear on the check/money order. Bidders should ensure that the correct company name, address, telephone and fax numbers are submitted by your company/messenger service when picking up bid documents.

Use the following address unless otherwise specified in notice, to secure, examine or submit bid/proposal documents, vendor pre-qualification and other forms; specifications/blueprints; other information; and for opening and reading of bids at date and time specified above.

Parks and Recreation, Olmsted Center, Room 64, Flushing Meadows-Corona Park, Flushing, NY 11368. Susana Hersh (718) 760-6855; susana.hersh@parks.nyc.gov

a4

Services (other than human services)

BLOCK PRUNING IN STATEN ISLAND - Competitive Sealed Bids - PIN#84617B0135 - Due 5-1-17 at 3:00 P.M.

Use the following address unless otherwise specified in notice, to secure, examine or submit bid/proposal documents, vendor pre-qualification and other forms; specifications/blueprints; other information; and for opening and reading of bids at date and time specified above.

Parks and Recreation, 24 West 61st Street, 3rd Floor, New York, NY 10023. Michael Sciaraffo (212) 830-7817; michael.sciaraffo@parks.nyc.gov

a4

CONTRACT AWARD HEARINGS

NOTE: INDIVIDUALS REQUESTING SIGN LANGUAGE INTERPRETERS SHOULD CONTACT THE MAYOR'S OFFICE OF CONTRACT SERVICES, PUBLIC HEARINGS UNIT, 253 BROADWAY, 9TH FLOOR, NEW YORK, N.Y. 10007, (212) 788-7490, NO LATER THAN SEVEN (7) BUSINESS DAYS PRIOR TO THE PUBLIC HEARING. TDD USERS SHOULD CALL VERIZON RELAY SERVICES.

ADMINISTRATION FOR CHILDREN'S SERVICES

■ **PUBLIC HEARINGS**

NOTICE IS HEREBY GIVEN that a Public Hearing will be held at the Administration for Children's Services, 150 William Street, Borough of Manhattan, Room 9J-2, on April 10, 2017, commencing at 10:00 A.M. on the following:

IN THE MATTER OF one proposed Sole Source Agreement between the Administration for Children's Services of the City of New York, and the contractor listed below, for use of Safe Measures case management reporting system. The term of the contract is from July 1, 2017 to June 30, 2020.

Contractor/Address
National Council on Crime and Delinquency
426 South Yellowstone Drive, Suite 250
Madison, WI 53719

EPIN#: 06816S0004 Amount: \$1,410,000.00

The proposed contractor has been selected by means of a Sole Source, pursuant to Section 3-05 (a) of the Procurement Policy Board Rules.

A copy of the draft agreement is available for inspection at the New York City Administration for Children's Services, Office of Procurement, 150 William Street, 9th Floor, Borough of Manhattan, on business days from April 4, 2017 through April 10, 2017, exclusive of holidays, between the hours of 10:00 A.M. and 4:00 P.M. Please contact Hazel Harber of the Office of Procurement, at (212) 676-8811 to arrange a visitation.

Anyone who wishes to speak at this public hearing should request to do so in writing. Written request should be sent to Hazel Harber, NYC

Admin for Children's Services, 150 William Street, 9th Floor, New York, NY 10038, or via email to hazel.harber@acs.nyc.gov

← a4

AGENCY RULES

FINANCE

■ NOTICE

NOTICE OF RULE MAKING

Pursuant to the power vested in me as Commissioner of Finance by New York City Administrative Code Sections 11-2717, Section 11-1513, and Sections 1043 and 1504 of the New York City Charter, I hereby repeal the rules relating to the Annual Vault Charge and to Coin Operated Devices. This rule was published in the proposed form on January 30, 2017. A hearing for public comment was held on March 2, 2017.

s/s
Jacques Jiha, Commissioner of Finance

Statement of Basis and Purpose

When the charges that are the subject of this rule were in effect, the Department of Finance administered the City's Annual Vault Charge and the Tax on Coin Operated Amusement Devices.

Section 1 of this rule repeals Chapter 2 of Title 19 of the Rules of the City of New York relating to the Annual Vault Charge. The Annual Vault Charge was imposed by Chapter 27 of Title 11 of the City's Administrative Code. This was repealed in 1997 and no vault charge or additional charge under Chapter 27 has been collected since 1998.

Section 2 of this rule repeals Chapter 5 of Title 19 relating to the Tax on Coin-Operated Amusement Devices. This tax was also repealed in 1997.

This rule was identified as part of a comprehensive rules review initiative undertaken by the NYC Mayor's Office of Operations, working with the City's rulemaking agencies, the Law Department, and the Office of Management and Budget. The initiative identified rules that will be repealed or modified to reduce regulatory burdens, increase equity, support small businesses, and simplify and update content to help support public understanding and compliance. The Department determined that these rules are no longer needed. This rule repeals these chapters.

Matter underlined is new. Matter in brackets [] is to be deleted.

Repeal of Rules Relating to the Annual Vault Charge and Coin-Operated Amusement Devices.

Section 1. Chapter 2 of Title 19 of the Rules of the City of New York, relating to annual vault charges, is REPEALED.

Section 2. Chapter 5 of Title 19 of the Rules of the City of New York, relating to coin operated amusement devices, is REPEALED.

← a4

SPECIAL MATERIALS

COMPTROLLER

■ NOTICE

NOTICE OF ADVANCE PAYMENT OF AWARDS PURSUANT TO THE STATUTES IN SUCH cases made and provided, notice is hereby given that the Comptroller of the City of New York, will be ready to pay, at 1 Centre Street, Room 629, New York, NY 10007, on 6/25/2017 to the person or persons legally entitled an amount as certified to the

Comptroller by the Corporation Counsel on damage parcels, as follows:

Damage Parcel No.	Block	Lot
244	11531	23

Acquired in the proceeding entitled: PITKIN AVENUE CROSS BAY BOULEVARD TO 97TH STREET subject to any liens and encumbrances of record on such property. The amount advanced shall cease to bear interest on the specified date above.

Scott M. Stringer
Comptroller

m29-a11

NOTICE OF ADVANCE PAYMENT OF AWARDS PURSUANT TO THE STATUTES IN SUCH cases made and provided, notice is hereby given that the Comptroller of the City of New York, will be ready to pay, at 1 Centre Street, Room 629, New York, NY 10007, on 6/27/2017 to the person or persons legally entitled an amount as certified to the Comptroller by the Corporation Counsel on damage parcels, as follows:

Damage Parcel No.	Block	Lot
232, 232A & 232B	11531	9
197, 197A & 197B	11530	10
142	11517	156
392	11559	40
129	11516	236
309	11546	1
122	11515	19
212	11531	36
398	11559	200

Acquired in the proceeding entitled: PITKIN AVENUE CROSS BAY BOULEVARD TO 97TH STREET subject to any liens and encumbrances of record on such property. The amount advanced shall cease to bear interest on the specified date above.

Scott M. Stringer
Comptroller

m31-a13

NOTICE OF ADVANCE PAYMENT OF AWARDS PURSUANT TO THE STATUTES IN SUCH cases made and provided, notice is hereby given that the Comptroller of the City of New York, will be ready to pay, at 1 Centre Street, Room 629, New York, NY 10007, on 6/19/2017 to the person or persons legally entitled an amount as certified to the Comptroller by the Corporation Counsel on damage parcels, as follows:

Damage Parcel No.	Block	Lot
372	11555	64
153	11519	121
49	11513	24
54	11513	19
101	11515	47
102	11515	46
227	11531	3
272	11532	16

Acquired in the proceeding entitled: PITKIN AVENUE CROSS BAY BOULEVARD TO 97TH STREET subject to any liens and encumbrances of record on such property. The amount advanced shall cease to bear interest on the specified date above.

Scott M. Stringer
Comptroller

m23-a5

NOTICE OF ADVANCE PAYMENT OF AWARDS PURSUANT TO THE STATUTES IN SUCH cases made and provided, notice is hereby given that the Comptroller of the City of New York, will be ready to pay, at 1 Centre Street, Room 629, New York, NY 10007, on 6/30/2017 to the person or persons legally entitled an amount as certified to the Comptroller by the Corporation Counsel on damage parcels, as follows:

Damage Parcel No.	Block	Lot
308	11546	29
388	11555	38
389	11555	40
421	11561	22
211	11530	28

379, 379A & 379B	11555	5
365	11555	55
229	11531	6
62	11514	1
175	11530	36
393	11559	44

Acquired in the proceeding entitled: PITKIN AVENUE CROSS BAY BOULEVARD TO 97TH STREET subject to any liens and encumbrances of record on such property. The amount advanced shall cease to bear interest on the specified date above.

Scott M. Stringer
Comptroller

a3-14

NOTICE OF ADVANCE PAYMENT OF AWARDS PURSUANT TO THE STATUTES IN SUCH cases made and provided, notice is hereby given that the Comptroller of the City of New York, will be ready to pay, at 1 Centre Street, Room 629, New York, NY 10007, on 6/19/2017 to the person or persons legally entitled an amount as certified to the Comptroller by the Corporation Counsel on damage parcels, as follows:

Damage Parcel No.	Block	Lot
169	11529	20
181	11530	44
202	11530	16
222	11531	47
260D	11532	2
295	11533	4
333	11553	22
343	11554	8
353	11554	26

Acquired in the proceeding entitled: PITKIN AVENUE CROSS BAY BOULEVARD TO 97TH STREET subject to any liens and encumbrances of record on such property. The amount advanced shall cease to bear interest on the specified date above.

Scott M. Stringer
Comptroller

m27-a7

NOTICE OF ADVANCE PAYMENT OF AWARDS PURSUANT TO THE STATUTES IN SUCH cases made and provided, notice is hereby given that the Comptroller of the City of New York, will be ready to pay, at 1 Centre Street, Room 629, New York, NY 10007, on 6/20/2017 to the person or persons legally entitled an amount as certified to the Comptroller by the Corporation Counsel on damage parcels, as follows:

Damage Parcel No.	Block	Lot
8	11512	9
9	11512	10
34	11513	41
37	11513	37
63	11514	49
76	11514	33
126	11516	239
127	11516	238
130	11516	235

Acquired in the proceeding entitled: PITKIN AVENUE CROSS BAY BOULEVARD TO 97TH STREET subject to any liens and encumbrances of record on such property. The amount advanced shall cease to bear interest on the specified date above.

Scott M. Stringer
Comptroller

m24-a6

HOUSING AUTHORITY

■ NOTICE

The New York City Housing Authority, will be conducting an informational conference, for both established and prospective NYCHA paint contractors concerning significant changes to the 2017 Paint Program.

The Conference will be held on Thursday, April 20th, from 10:00 A.M.

- 12:00 P.M., at the Long Island City facility, located at 23 02 49th Avenue, 3rd Floor Training Room.

Failure to attend, will result in your firms' name being removed from our list of qualified contractors, until such time as a meeting occurs between a representative of your firm and a NYCHA Procurement Supervisor.

Accessibility questions: Yesenia Aviles (212) 306-3016, by: Wednesday, April 19, 2017, 4:00 P.M.



a4

TAX COMMISSION

■ NOTICE

Tax Commission actions during 2016 published pursuant to Section 11-216 of the Administrative Code.

KEY: YR=Assessment year (15=2015/16; 16=2016/17); R=Reduction implemented by remission of taxes; B=Borough (1=Manhattan, 2=Bronx, 3=Brooklyn, 4=Queens, 5=Staten Island); TC=Tax Class or subclass.

Classification claims. Reductions are expressed in total actual assessed value. For condominiums, actions shown are for representative lots only.

YR	B	Block	Lot	Owner	Address	Reduction	TC	
16	R	1	5	10	4 NYP VENTURES LLC	115 BROAD STREET	6,106,250	4
16	R	1	7	27	PH WATER STREET LLC	30 WATER STREET	116,250	4
16	R	1	7	30	SONS OF THE REVOLUTIO	24 WATER STREET	69,200	4
16	R	1	7	33	SONS OF THE REVOLUTIO	101 BROAD STREET	224,100	4
16	R	1	7	1101	6232 ASSOCIATES LLC	32 WATER STREET	29,723	2C
15	R	1	9	1	ONE STATE STREET LLC	34 WHITEHALL STREET	8,759,250	4
16	R	1	9	1	ONE STATE STREET LLC	34 WHITEHALL STREET	32,936,850	4
16	R	1	10	19	JMW RESTAURANT CORP	25 BRIDGE STREET	69,850	4
15	R	1	10	33	B.H. 8 STONE STREET C	8 STONE STREET	517,100	4
16	R	1	10	33	B.H. 8 STONE STREET C	8 STONE STREET	4,917,800	4
16	R	1	11	10	BEAVER STREET COMMONS	20 BEAVER STREET	23,752	2B
16	R	1	11	12	24 BEAVER STREET LLC	24 BEAVER STREET	82,650	4
16	R	1	11	14	BEAVER TOWERS INC	26 BEAVER STREET	1,061,700	2
16	R	1	13	5	BOWLING GREEN ASSOCIA	9 BROADWAY	1,257,650	4
15	R	1	13	27	25 BROADWAY OFFICE PR	25 BROADWAY	7,253,100	4
16	R	1	13	27	25 BROADWAY OFFICE PR	25 BROADWAY	4,184,200	4
16	R	1	15	1002	BATTERY COMMERCIAL AS	17 BATTERY PLACE	948,000	4
15	R	1	16	20	NY URBAN LLC	70 BATTERY PLACE	688,800	2
16	R	1	16	20	NY URBAN LLC	70 BATTERY PLACE	266,850	2
16	R	1	16	180		20 RIVER TERRACE	1,328,350	2
16	R	1	16	210	TRIBECA POINTE LLC	399 CHAMBERS STREET	3,272,000	2
16	R	1	16	1301		102 NORTH END AVENUE	5,901,000	4
15	R	1	16	2201	THOMAS TAI	250 SOUTH END AVENUE	13,295	2
16	R	1	16	2201	THOMAS TAI	250 SOUTH END AVENUE	16,968	2
15	R	1	16	5002	OWNER / AGENT	200 RECTOR PLACE	24,500	4
16	R	1	16	5002	OWNER / AGENT	200 RECTOR PLACE	4,700	4
16	R	1	16	5603	BATT, ERIK	333 RECTOR PLACE	69,052	2
16	R	1	16	6002	DEAD PIXEL, LLC	21 SOUTH END AVENUE	12,864	2
16	R	1	16	9003	ARCHER-WATTERS, IAN	10 LITTLE WEST STREET	35,154	2
16	R	1	19	11	TPHGREENWICH OWNER LL	67 GREENWICH STREET	103,950	2
16	R	1	22	20	32-42 BROADWAY OWNER,	42 BROADWAY	712,000	4
15	R	1	22	28	RB 52 CO.	52 BROADWAY	3,194,000	4
16	R	1	22	28	RB 52 CO.	52 BROADWAY	4,192,150	4
16	R	1	24	1	PIEDMONT 60 BROAD STR	60 BROAD STREET	5,757,350	4
16	R	1	24	19	42 NEW ST INC	44 NEW STREET	97,350	4
16	R	1	25	10	WALWILHAL ASSOCIATES	41 BROAD STREET	454,550	4
16	R	1	25	1722	15 WILLIAM PARKING LL	15 WILLIAM STREET	988,900	4
15	R	1	27	9	63 WALL STREET OWNER,	63 WALL STREET	2,318,150	2
16	R	1	27	1002	MARK OAKES, JEFFREY	55 WALL STREET	29,006	2
16	R	1	27	1202	TWENTY EXCHANGE PLACE	20 EXCHANGE PLACE	320,550	4
16	R	1	28	5	5 HANOVER SQUARE (NY)	5 HANOVER SQUARE	1,876,800	4
16	R	1	29	29	93 PEARL, LLC	58 STONE STREET	521,150	4
16	R	1	29	1201	STONE STREET PARTNERS	21 SOUTH WILLIAM STRE	49,450	4
15	R	1	30	19	SEVEN HANOVER ASSOCIA	7 HANOVER SQUARE	2,752,150	4
16	R	1	30	19	SEVEN HANOVER ASSOCIA	7 HANOVER SQUARE	2,463,950	4
16	R	1	31	1002	75 WALL HOTEL, LLC	75 WALL STREET	3,666,450	4
15	R	1	35	1	32 OLD STREAM, LLC	77 FRONT STREET	4,209,800	4
16	R	1	35	1	32 OLD STREAM, LLC	77 FRONT STREET	4,143,000	4
16	R	1	39	12	80 PINE LLC	110 MAIDEN LANE	3,822,800	4
16	R	1	39	38	HCIN WATER STREET ASS	126 WATER STREET	699,250	4
16	R	1	39	1002	GOLDSTONE SERVICES CO	164 PEARL STREET	15,473	2
16	R	1	40	16	RCQ HOTEL FD, LLC	52 WILLIAM STREET	3,151,150	4
16	R	1	41	1001	T6 UNISON SITE MANAGE	50 PINE STREET	13,495	4
16	R	1	42	1	MAIDEN LANE PROPERTI	100 MAIDEN LANE	3,709,000	2
16	R	1	43	2	40 WALL STREET HOLDIN	40 WALL STREET	2,919,450	4
16	R	1	48	1	140 BW LLC	140 BROADWAY	5,322,500	4
16	R	1	49	2	TRINITY CENTRE LLC.	111 BROADWAY	2,372,550	4
15	R	1	50	1	TRINITY CENTRE, LLC	115 BROADWAY	654,900	4
16	R	1	50	1	TRINITY CENTRE, LLC	115 BROADWAY	2,684,750	4
16	R	1	52	1001	LIBERTY STREET ASSOCI	112 LIBERTY STREET	86,100	4

YR	B	Block	Lot	Owner	Address	Reduction	TC	YR	B	Block	Lot	Owner	Address	Reduction	TC			
16	R	1	52	1002		112	LIBERTY STREET	119,550	2	16	R	1	164	17	62-64 MULBERRY STREET	62 MULBERRY STREET	232,900	4
15	R	1	53	1203	SILVER CITY PROPRTIE	123	WASHINGTON STREET	772	2	16	R	1	164	58	MAZET REALTY CORP	197 WORTH STREET	43,950	4
16	R	1	53	1203	SILVER CITY PROPRTIE	123	WASHINGTON STREET	6,948	2	16	R	1	170	1	CATHERINE-WORTH, LLC	336 BROADWAY	1,871,900	2
16	R	1	55	16	HMC FINANCIAL CENTER,	80	WEST STREET	8,920,250	4	16	R	1	170	20	FC FOLEY SQUARE ASSOC	111 WORTH STREET	3,977,000	2
15	R	1	56	1	130 OWNERS GROUP	140	WASHINGTON STREET	7,063,500	4	15	R	1	171	1101	75 THOMPSON ST. GALLE	354 BROADWAY	4,107	4
16	R	1	56	1	130 OWNERS GROUP	140	WASHINGTON STREET	6,659,400	4	16	R	1	171	1101	75 THOMPSON ST. GALLE	354 BROADWAY	4,216	4
16	R	1	62	1001	BROOKFIELD PROPERTIES	1	LIBERTY PLAZA	18,589,997	4	15	R	1	171	1102	QUE 2 LLC	354 BROADWAY	30,243	4
16	R	1	63	1	SARGENTS LLC	10	CORTLANDT STREET	568,200	4	16	R	1	171	1102	QUE 2 LLC	354 BROADWAY	36,484	4
16	R	1	63	6	BLUE MILLENNIUM REALT	21	DEY STREET	330,850	4	16	R	1	172	4	370 BROADWAY, LLC	370 BROADWAY	213,600	4
15	R	1	64	1	HCIN MAIDEN HOTEL ASS	51	NASSAU STREET	1,222,150	4	16	R	1	172	1201	MJ WHITE LLC	81 WHITE STREET	7,681	2
16	R	1	64	1	HCIN MAIDEN HOTEL ASS	51	NASSAU STREET	1,368,400	4	16	R	1	172	1209	DEVINE LAWRENCE	81 WHITE STREET	133,757	2
15	R	1	64	12	150 BROADWAY N.Y. ASS	150	BROADWAY	1,945,550	4	15	R	1	173	1001	66 LEONARD RETAIL OWN	66 LEONARD STREET	77,400	4
15	R	1	64	24	MAIDEN LANE COMMONS L	16	MAIDEN LANE	39,000	2A	16	R	1	173	1001	66 LEONARD RETAIL OWN	66 LEONARD STREET	116,450	4
16	R	1	64	24	MAIDEN LANE COMMONS L	16	MAIDEN LANE	114,920	2A	15	R	1	173	1202	AGRESTA, ARTHUR V	65 WORTH STREET	5,582	2
15	R	1	65	1001	65 NASSAU OWNERS CORP	65	NASSAU STREET	69,150	2	16	R	1	173	1202	AGRESTA, ARTHUR V	65 WORTH STREET	22,767	2
16	R	1	65	1001	65 NASSAU OWNERS CORP	65	NASSAU STREET	192,900	2	16	R	1	175	7	2374 CONCOURSE ASSOCI	84 FRANKLIN STREET	162,300	4
16	R	1	66	1	FED RESERVE BK NY	19	LIBERTY STREET	2,530,300	4	16	R	1	175	29	373-375 BROADWAY, LL	373 BROADWAY	228,900	2
16	R	1	67	23	MAIDEN & NASSAU LLC	56	NASSAU STREET	2,175,700	4	16	R	1	175	1304	FINESTONE, LINDSAY	90 FRANKLIN STREET	6,629	2
16	R	1	68	28	NYC SERENADE, L.L.C.	15	GOLD STREET	2,758,500	4	16	R	1	178	6	106 FRANKLIN PROPERTI	106 FRANKLIN STREET	144,800	4
16	R	1	68	1004	PETTERSON, ANN	80	JOHN STREET	7,296	2	16	R	1	179	13	HUDSON PARKING,	74 HUDSON STREET	166,700	4
16	R	1	70	20	GELLOS REALTY LLC	212	PEARL STREET	25,150	4	16	R	1	179	21	ORGONIC FORMS INC	10 LEONARD STREET	205,250	2
16	R	1	71	1001	AMERICAN INTERNATIONA	175	WATER STREET	40,480	4	16	R	1	179	32	QUEENWOOD 34 LLC	176 WEST BROADWAY	432,500	2
16	R	1	74	1001	RESNICK SEAPORT, LLC	199	WATER STREET	12,009	4	15	R	1	179	68	137 FRANKLIN STREET R	137 FRANKLIN STREET	177,880	2C
16	R	1	75	35	PEARL STREET PARKINGC	248	PEARL STREET	237,500	4	16	R	1	180	1102	CHIU, LILLIAN	67 HUDSON STREET	14,256	2
15	R	1	76	24	ZAHAV PROPERTIES LLC	40	GOLD STREET	781,800	2	16	R	1	180	1105	WILD PROPERTIES GROUP	67 HUDSON STREET	102,462	4
16	R	1	76	24	ZAHAV PROPERTIES LLC	40	GOLD STREET	896,100	2	16	R	1	181	1101	SEONG JI AMERICA, INC	6 HARRISON STREET	86,399	4
16	R	1	78	1201	NASSAU STREET EQUITIE	80	NASSAU STREET	113,950	2	16	R	1	187	21	56 NORTH MOORE STREET	56 NORTH MOORE STREET	355,000	4
16	R	1	79	1201	130 FULTON BORROWER L	130	FULTON STREET	12,799	2	16	R	1	188	1	LEICESTERCHIRE ARMS L	55 NORTH MOORE STREET	269,650	2
16	R	1	80	4	CDL (NEW YORK) LIMITE	55	CHURCH STREET	8,672,600	4	16	R	1	188	1102	JCG CREATIONS II, LLC	62 BEACH STREET	10,110	2
16	R	1	88	2	COUNTY LAWYERS ASSOCI	14	VESEY STREET	239,400	4	16	R	1	189	29	20-26 NORTH MOORE STR	26 NORTH MOORE STREET	70,950	4
16	R	1	90	24	15 ANN ST CORP	15	ANN STREET	42,400	2A	16	R	1	189	30	20 26 NO MOORE ST COR	20 NORTH MOORE STREET	955,300	2
16	R	1	92	5	161 WILLIAM STREET, L	161	WILLIAM STREET	923,450	4	16	R	1	189	1006	222 W BWAY OWNERS COR	220 WEST BROADWAY	306,450	2
16	R	1	92	28	122 NASSAU COMMONS LL	122	NASSAU STREET	32,000	2A	16	R	1	189	1501	LILY REALTY, LLC C/O	140 FRANKLIN STREET	173,650	4
16	R	1	92	34	4JS BEEKMAN LLC	25	BEEKMAN STREET	986,800	4	16	R	1	190	1306	BOARD OF MANAGERS OF2	27 NORTH MOORE STREET	8,044	2
16	R	1	97	5	MIKE SIEGEL TRUST	111	SOUTH STREET	55,250	4	16	R	1	191	1	TRIBECA ACQUISITION R	2 AVENUE OF THE AMER	1,033,050	4
15	R	1	97	1005	WOLFSON YAN	247	WATER STREET	69,918	2C	16	R	1	193	1002	ZEPHYR REALTY,LTD	395 BROADWAY	8,767	2
16	R	1	97	1005	WOLFSON YAN	247	WATER STREET	69,918	2C	16	R	1	194	19	313 CHURCH ST INC	313 CHURCH STREET	33,400	4
16	R	1	98	1	PM PARTNERS	304	PEARL STREET	1,235,450	4	15	R	1	194	36	411-413 BROADWAY, LLC	413 BROADWAY	723,100	4
16	R	1	101	1	38 PARK ROW RESIDENCE	36	PARK ROW	1,476,600	2	16	R	1	194	36	411-413 BROADWAY, LLC	413 BROADWAY	847,300	4
16	R	1	107	31	252 FRONT ST LLC	252	FRONT STREET	64,950	4	16	R	1	195	1	380 BROADWAY LLC	380 BROADWAY	110,250	4
15	R	1	107	38	HHC 33 PECK SLIP HOLD	29	PECK SLIP	123,900	4	16	R	1	195	9	JC WALKER LLC	79 WALKER STREET	133,450	4
16	R	1	107	38	HHC 33 PECK SLIP HOLD	29	PECK SLIP	191,400	4	16	R	1	195	24	90 WHITE ST CORP	90 WHITE STREET	71,800	4
15	R	1	107	51	BRIDGE ASSOCIATES,	279	WATER STREET	37,600	4	16	R	1	196	8	FORTY EAST BROADWAYCO	414 BROADWAY	125,600	4
16	R	1	123	3	22 PARK PLACE	21	BARCLAY STREET	22,350	4	16	R	1	196	17	FISHMAN, ALAN H TR	262 CANAL STREET	146,200	4
16	R	1	124	11	25 PARK PLACE LLC	25	PARK PLACE	265,050	4	16	R	1	197	21	615 WEST 131ST STREET	246 CANAL STREET	336,550	4
15	R	1	124	12	27 PARK PLACE LLC	111	CHURCH STREET	141,800	4	16	R	1	198	29	224 CANAL STREET, LLC	232 CANAL STREET	429,550	4
16	R	1	124	12	27 PARK PLACE LLC	111	CHURCH STREET	156,200	4	16	R	1	199	6	HUI FAMILY COMPANY LL	89 BAXTER STREET	39,350	4
16	R	1	125	20	100 CHURCH FEE OWNER	50	PARK PLACE	6,234,150	4	16	R	1	199	30	TAI MING DEVELOPMENTC	98 BAYARD STREET	96,250	4
15	R	1	126	27	50 MURRAY STREET ACQU	120	CHURCH STREET	1,717,000	2	16	R	1	199	34	LUKE, ALAN	106 BAYARD STREET	137,250	2
16	R	1	132	1302	TRANTOR PARTNERS LLC	71	MURRAY STREET	197,727	2	15	R	1	200	27	WING YIP REALTY CORP	65 MOTT STREET	25,600	2
16	R	1	133	1101	CHRISTIAN L ROESH	45	WARREN STREET	79,850	2C	16	R	1	200	27	WING YIP REALTY CORP	65 MOTT STREET	41,800	2
16	R	1	134	1002	CITY HALL COMMONS LLC	253	BROADWAY	175,700	4	16	R	1	202	25	CHINA ARCADE,	46 BOWERY	328,100	4
16	R	1	134	1413	TRIBECA SPACE MANAGER	25	MURRAY STREET	19,091	2	16	R	1	202	30	YEE KEN KWAN	40 BOWERY	57,800	4
15	R	1	135	12	ZLOT REALTY CORPORATI	28	WARREN STREET	108,400	4	16	R	1	202	1002	CHAN, CHRISTINE WAI K	50 BAYARD STREET	3,906	2
16	R	1	135	12	ZLOT REALTY CORPORATI	28	WARREN STREET	47,400	4	16	R	1	203	21	80-82 BOWERY LLC	80 BOWERY	215,050	4
16	R	1	135	1002	CITY HALL TENANKS COR	260	BROADWAY	774,500	2	16	R	1	204	29	RABER--171 CANAL	171 CANAL STREET	98,400	4
15	R	1	135	1301	TERSTE RLTY CORP	8	WARREN STREET	287,350	4	16	R	1	204	31	RABER--171 CANAL	175 CANAL STREET	90,500	4
16	R	1	135	1301	TERSTE RLTY CORP	8	WARREN STREET	398,500	4	16	R	1	205	1004	KEE YIP REALTY CORP.	103 MOTT STREET	24,330	4
16	R	1	136	1102	JEM ASSOCIATES	38	WARREN STREET	127,150	4	16	R	1	205	1007	KEE YIP REALTY 1037	103 MOTT STREET	24,330	4
16	R	1	137	1	B. JAFFE REAL ESTATEC	68	WARREN STREET	216,700	4	15	R	1	206	4	119 BAXTER LLC	119 BAXTER STREET	18,750	2
15	R	1	137	10	86-90 WARREN ST. L.L.	86	WARREN STREET	77,600	4	16	R	1	206	31	VJHC HOLDING CORP.	213 CANAL STREET	383,050	4
16	R	1	137	10	86-90 WARREN ST. L.L.	86	WARREN STREET	150,050	4	15	R	1	206	1106	WEBER, JEFFREY S	123 BAXTER STREET	7,496	2
16	R	1	140	5	ALMARK HOLDING CO	147	CHAMBERS STREET	1,352,050	2	16	R	1	206	1106	WEBER, JEFFREY S	123 BAXTER STREET	13,381	2
16	R	1	141	2	134 READE ST. LLC	134	READE STREET	208,150	4	15	R	1	209	12	HOWARD 25, LLC	25 HOWARD STREET	93,750	4
16	R	1	141	1103	EQUITY CONCEPTS LIMIT	184	DUANE STREET	23,959	4	16	R	1	209	12	HOWARD 25, LLC	25 HOWARD STREET	96,900	4
16	R	1	142	1101	200 CHAMBERS, LLC	200	CHAMBERS STREET	143,550	4	16	R	1	211	27	378 CANAL STREET, LLC	378 CANAL STREET	77,750	4
16	R	1	143	4	TRIBECA OWNERS CORP	55	HUDSON STREET	1,816,200	2	15	R	1	212	45	YORK STREET LLC	2 YORK STREET	1,588,000	4
16	R	1	143	9	173 DUANE ST CORP	173	DUANE STREET	163,000	2	16	R	1	212	45	YORK STREET LLC			

YR	B	Block	Lot	Owner	Address	Reduction	TC	YR	B	Block	Lot	Owner	Address	Reduction	TC		
16	R	1	228	1203	SANT S. CHATWAL TRUST	311 WEST BROADWAY	38,817	2	16	R	1	348	55	RIV LLC	177 RIVINGTON STREET	21,450	4
16	R	1	229	5	WOOSTER PARKING CORP	349 CANAL STREET	235,650	4	16	R	1	349	19	37-39 CLINTON LLC	165 STANTON STREET	109,760	2
16	R	1	229	22	GRAND LOFT CORP	75 GRAND STREET	305,400	2	16	R	1	349	32	112 FULFON LLC	158 RIVINGTON STREET	55,800	2
16	R	1	230	37	ALAN FEIERSTEIN,	19 MERCER STREET	113,500	4	16	R	1	349	1001	JESUS AGUAIS	130 SUFFOLK STREET	3,441	2
15	R	1	230	1401	THOR 25 MERCER RETAIL	25 MERCER STREET	20,000	4	16	R	1	350	33	PSA LESAGE L L C	162 STANTON STREET	143,900	2
16	R	1	230	1401	THOR 25 MERCER RETAIL	25 MERCER STREET	79,800	4	15	R	1	353	42	OWEN I DIRINGER	124 DELANCEY STREET	23,450	4
15	R	1	231	35	CRALE REALTY LLC	451 BROADWAY	970,300	4	16	R	1	353	42	OWEN I DIRINGER	124 DELANCEY STREET	45,950	4
16	R	1	231	35	CRALE REALTY LLC	451 BROADWAY	1,246,150	4	16	R	1	353	57	122 NORFOLK STREET, L	131 RIVINGTON STREET	349,300	2
15	R	1	231	37	ZAHAVA REALTY CORP	447 BROADWAY	142,800	4	16	R	1	353	1001	DELANCEY NORFOLK LLC	103 NORFOLK STREET	31,050	4
16	R	1	231	1101	12 MERCER LLC	54 HOWARD STREET	35,550	4	16	R	1	353	1001	DELANCEY NORFOLK LLC	103 NORFOLK STREET	40,050	4
16	R	1	233	9	KEE YIP REALTY CORP	135 GRAND STREET	48,650	4	16	R	1	353	1002	DORIGO, JESSE	103 NORFOLK STREET	10,893	2
16	R	1	233	10	KEE YIP REALTY 137 LL	137 GRAND STREET	132,450	4	16	R	1	354	20	153-155 NORFOLK STREE	153 NORFOLK STREET	154,550	2
16	R	1	233	12	GRAND GOODYEAR RLTYCR	141 GRAND STREET	28,200	4	16	R	1	355	40	NORFOLK ARMS TENANTS	170 NORFOLK STREET	137,100	2
16	R	1	233	33	HARRY SPITZER INC	28 HOWARD STREET	120,800	4	16	R	1	372	23	EAST VILLAGE LAUNCH L	300 EAST 3 STREET	73,850	2
16	R	1	236	1102	145 MULBERRY STREET	145 MULBERRY STREET	131,200	2	16	R	1	372	24	302 EAST 3RD STREETAS	302 EAST 3 STREET	390,750	2
16	R	1	237	13	ADELINE LEPORE	195 GRAND STREET	64,250	4	16	R	1	373	8	310 E 4TH ST H/D/F CO	310 EAST 4 STREET	184,050	2
16	R	1	237	36	BES 2 LLC	191 HESTER STREET	347,950	2	16	R	1	373	19	332 E 4TH ST ASSOCS	332 EAST 4 STREET	51,150	2
16	R	1	253	1	KVI MEZZ CORP.	2 MONROE STREET	1,675,350	2	16	R	1	373	60	291 EAST THIRD STREET	291 EAST 3 STREET	104,875	2
16	R	1	267	10	GOUVERNEUR SHOPPINGCE	280 HENRY STREET	271,600	4	16	R	1	374	41	355 EAST 4 ST ASSOCCO	41 AVENUE D	204,600	2
16	R	1	274	1	47 MONROE REALTY LLC	47 MONROE STREET	203,100	4	16	R	1	375	61	717 S S REALTY LLC	717 EAST 5 STREET	31,300	2
16	R	1	274	4	ABACUS 53 MONROE LLC	53 MONROE STREET	24,850	2	16	R	1	376	14	EAST NOHO CORP CO T G	246 EAST 7 STREET	418,550	2
16	R	1	274	36	130 RE, LLC	130 MADISON STREET	74,250	4	16	R	1	376	16	SEVENTH ST CORP	248 EAST 7 STREET	102,800	2
15	R	1	274	37	MADISON & MKT ST RLTYCP	MADISON STREET	39,700	4	16	R	1	376	18	SEVENTH ST CORP	250 EAST 7 STREET	103,700	2
16	R	1	274	37	MADISON & MKT ST RLTYCP	MADISON STREET	41,300	4	16	R	1	376	19	FIRST EAST SEVENTH ST	254 EAST 7 STREET	318,650	2
16	R	1	274	1102	NCWL MADISON, LLC	148 MADISON STREET	74,025	4	16	R	1	377	59	EAST 7 STREET APT HOM	257 EAST 7 STREET	142,350	2
16	R	1	274	1103	NCWL MADISON, LLC	148 MADISON STREET	20,000	4	16	R	1	377	1301	THE MAGUN FAMILY TRUS	277 EAST 7 STREET	12,588	2C
15	R	1	274	1201	44-46 MARKET, LLC	44 MARKET STREET	51,413	4	16	R	1	379	14	R K HOLDING CORP	410 EAST 10 STREET	46,650	4
16	R	1	274	1201	44-46 MARKET, LLC	44 MARKET STREET	62,337	4	16	R	1	379	19	420 EAST 10 ST ASSOCC	420 EAST 10 STREET	71,350	2
16	R	1	276	1203	31 MONROE REALTY LLC	31 MONROE STREET	60,343	4	16	R	1	379	20	422 10TH STREET REALT	422 EAST 10 STREET	43,100	2
16	R	1	277	48	20 HENRY STREET REALT	25 CATHERINE STREET	59,287	4	15	R	1	379	37	237 EM-D HENRY STREET	133 AVENUE D	46,050	2
16	R	1	277	51	29 CATHERINE STREET O	29 CATHERINE STREET	36,700	2	16	R	1	379	37	237 EM-D HENRY STREET	133 AVENUE D	152,700	2
15	R	1	279	15	LUCKY MOTT REALTY CO	59 ST JAMES PLACE	388,050	4	16	R	1	379	57	EAST NINE	713 EAST 9 STREET	275,150	2
16	R	1	279	15	LUCKY MOTT REALTY CO	59 ST JAMES PLACE	462,300	4	16	R	1	382	1	HAVEN PLAZA HOUSING D	188 AVENUE C	1,132,800	2
15	R	1	279	54	NEE KUNG SU INC.	22 1/2 CATHERINE STRE	23,350	2	16	R	1	385	4	HOT POTATO, LLC	25 AVENUE B	79,000	4
16	R	1	279	54	NEE KUNG SU INC.	22 1/2 CATHERINE STRE	31,500	2	16	R	1	385	14	222 E. 3RD STREET,	222 EAST 3 STREET	1,179,000	2
16	R	1	279	63	FORSYTH STREET, L.L.C	5 EAST BROADWAY	84,350	4	16	R	1	385	56	DIVERSITY HOUSES HDPC	228 EAST 2 STREET	74,450	2
16	R	1	280	6	33 HENRY STREET LLC	33 HENRY STREET	86,050	2	15	R	1	385	1102	252 EAST 2ND LLC	254 EAST 2 STREET	358,750	2
16	R	1	280	25	13 MARKET STREET, INC	13 MARKET STREET	93,500	2	16	R	1	385	1102	252 EAST 2ND LLC	254 EAST 2 STREET	440,500	2
16	R	1	280	26	PHOENIX LIBERTY INC.	11 MARKET STREET	21,400	4	16	R	1	386	36	300 EAST 4 HOUSING CO	300 EAST 4 STREET	346,250	2
15	R	1	280	1001	EB1001 LLC	17 EAST BROADWAY	9,025	4	16	R	1	386	55	DIVERSITY HOUSES HSG	231 EAST 3 STREET	195,100	2
16	R	1	280	1001	EB1001 LLC	17 EAST BROADWAY	30,155	4	15	R	1	387	153	MCAP 629 E5TH STREET	629 EAST 5 STREET	68,250	2
16	R	1	280	1003	SUN WAI REALTY, INC.	17 EAST BROADWAY	14,975	4	16	R	1	387	153	MCAP 629 E5TH STREET	629 EAST 5 STREET	116,400	2
16	R	1	281	11	BROADWAY CHINATOWN RL	26 EAST BROADWAY	208,350	2	16	R	1	389	30	GROUP 224 CO-OP CORP	224 EAST 7 STREET	72,800	2
16	R	1	281	19	Q Y TANG'S HWA YUANIN	42 EAST BROADWAY	321,550	4	15	R	1	389	54	613 EAST 6TH ST OWNER	613 EAST 6 STREET	40,870	2
15	R	1	282	1002	98 EAST BROADWAY PROP	98 EAST BROADWAY	280,400	4	16	R	1	389	54	613 EAST 6TH ST OWNER	613 EAST 6 STREET	72,600	2
16	R	1	282	1002	98 EAST BROADWAY PROP	98 EAST BROADWAY	306,615	4	16	R	1	389	1003	99 AVENUE B CORP	97 AVENUE B	103,800	2
16	R	1	283	24	RUTGERS/EAST BROADWAY	10 RUTGERS STREET	395,650	2	16	R	1	391	12	610 EAST 9 REALTY LLC	610 EAST 9 STREET	88,050	2
16	R	1	283	50	120 E BWY INC	120 EAST BROADWAY	62,750	4	16	R	1	391	47	CITY JAM,	325 EAST 8 STREET	203,850	2
16	R	1	283	53	GREAT WORLD ENTERP IN	124 EAST BROADWAY	77,200	4	16	R	1	391	48	323 EAST 8TH STREET O	323 EAST 8 STREET	102,500	2
16	R	1	283	65	148 E BROADWAY ASSOCI	148 EAST BROADWAY	83,600	2B	16	R	1	392	37	NINE & C, LLC	145 AVENUE C	166,900	2
16	R	1	284	1003	TI YING YAN	155 HENRY STREET	8,115	2	15	R	1	392	1002	EAST VILLAGE COMMUNIT	143 AVENUE B	3,546	4
16	R	1	284	1025	YAN, TI YING	155 HENRY STREET	15,901	4	16	R	1	394	58	621 EAST 11TH STREET	621 EAST 11 STREET	120,150	2
16	R	1	284	1026	YAN, TI YING	155 HENRY STREET	17,088	4	16	R	1	394	1101	EVE E MONROE	625 EAST 11 STREET	8,869	2
16	R	1	284	1027	YAN, TI YING	155 HENRY STREET	23,134	4	15	R	1	394	1201	JAMES JORIO	613 EAST 11 STREET	16,919	2
16	R	1	284	1028	YAN, TI YING	155 HENRY STREET	25,525	4	16	R	1	394	1201	JAMES JORIO	613 EAST 11 STREET	19,351	2
15	R	1	285	11	CHANWAY REALTY CO INC	199 HENRY STREET	96,060	2	16	R	1	397	1001	VAN DER STOKKER, LILY	175 EAST 2 STREET	10,851	2
16	R	1	292	10	ABACUS 28 FORSYTH LLC	28 FORSYTH STREET	91,750	2	16	R	1	397	1011	LANIER, TRUSTEE, DAVI	175 EAST 2 STREET	13,760	2
16	R	1	292	1008	NEW OT SUN REALTY INC	1 ELDRIDGE STREET	5,499	2	16	R	1	397	1103	GRANGE TAMBOUR PARTI	240 EAST HOUSTON STRE	7,640	2
16	R	1	293	15	FRIBERG REALTY COMPAN	70 CANAL STREET	63,850	2	16	R	1	398	8	156-168 EAST 3RD STRE	160 EAST 3 STREET	664,650	2
16	R	1	294	26	40 CANAL STREET, LLC	40 CANAL STREET	34,850	4	16	R	1	398	29	AVE. BEE DEVELOPMENTC	34 AVENUE B	33,050	4
16	R	1	297	22	13-15 ESSEX STREET, L	13 ESSEX STREET	385,000	2	16	R	1	398	35	194 EAST SECOND STREE	24 AVENUE B	1,042,150	2
16	R	1	297	30	23 CANAL STREET LLC	23 CANAL STREET	198,550	2	16	R	1	398	66	148-150 E 2 ST LLC	24 AVENUE A	464,000	2
16	R	1	298	7	MEITOV CORP	26 ORCHARD STREET	61,350	4	16	R	1	398	1001	CAP, JOSE	182 EAST 2 STREET	11,891	2
16	R	1	298	1201	ZHI YE REALTY LLC	21 LUDLOW STREET	33,422	4	16	R	1	399	8	40-16 NATIONAL ASSOCI	52 AVENUE A	126,300	4
16	R	1	298	1203	ZHI YE REALTY LLC	21 LUDLOW STREET	116,450	4	16	R	1	399	47	179 EAST THIRD STREET	181 EAST 3 STREET	330,900	2
15	R	1	299	18	HCKD CANAL REALTY COR	74 HESTER STREET	40,500	2	16	R	1	401	24	ALPHA 528 E 6, LLC	528 EAST 6 STREET	81,450	2
16	R	1	299	25	29 ORCHARD REALTY LLC	29 ORCHARD STREET	450,900	4	15	R	1	401	42	543 EAST 5TH STREETAS	543 EAST 5 STREET	90,300	2
16	R	1	299	27	TRH TRADING CORP	25 ORCHARD STREET	86,650	2	16	R	1	401	42	543 EAST 5TH STREETAS	543 EAST 5 STREET	73,200	2
15	R	1	303	3	17 MOTT STREET REALTY	141 CANAL STREET	18,275	4	16	R	1	404	13	518 E 11 ST OWNERS	518 EAST 11 STREET	142,200	2
16	R	1	303	5	GOLDEN CITY 149 INC.	149 CANAL STREET	84,950	4	16	R	1	404	14	FZADIK ENTERPRISES, L	520 EAST 11 STREET	212,250	2
16	R	1	303	27	C T W REALTY CORP	55 CHRYSIE STREET	194,200	4	16	R	1	405	31	PSA 190 AVENUE B LLC	192 AVENUE B	91,100	2
16	R	1	304	14	121 BOWERY REALTY COR	121 BOWERY	45,200	4	16	R	1	406	48	12TH ZELPROP LLC	531 EAST 12 STREET	346,550	2
16	R	1	304	16	125 BOWERY INC	237 GRAND STREET	157,150	4	16	R	1	406	57	515E12, LLC	515 EAST 12 STREET	73,050	2
16	R	1	304	29	CITIRICH REALTY CORP.	87 CHRYSIE STREET	162,100	2	16	R	1	406	59	MENSIL REALTY	511 EAST 12 STREET	94,750	2
16	R	1	306	1001	84 FORSYTH REAL ESTAT	84 FORSYTH STREET	11,719	2C	16	R	1	407	6	220 AVE A PARTNERS, A	220 AVENUE A	91,000	2
16	R	1	307	22	EZRA COHEN MANAGEMENT	305 GRAND STREET	101,450	4	16	R	1	407	18	520 EAST 14 LLC	520 EAST 14 STREET	148,400	2
16	R	1	310	5	42 LUDLOW LLC	42 LUDLOW STREET	46,850	4	16	R	1	407	29	542 EAST 14TH ST. L.L	232 AVENUE B	200,850	2
16	R	1	343	70	WELL MING CORP	212 DELANCEY STREET	79,600	2	16	R	1	407	47	525 EAST 13 LLC	527 EAST 13 STREET	233,300	2
16	R	1	345														

YR	B	Block	Lot	Owner	Address	Reduction	TC	YR	B	Block	Lot	Owner	Address	Reduction	TC
16	R	411	21	153 LUDLOW ST REALTY	153 LUDLOW STREET	41,750	2	16	R	461	9	202 EAST 6TH STREET L	202 EAST 6 STREET	138,600	2
15	R	411	38	RARE BREED REALTY COR	88 RIVINGTON STREET	43,700	4	16	R	462	1002	SAINT GEORGE OWNERS	24 EAST 7 STREET	101,150	2
16	R	411	38	RARE BREED REALTY COR	88 RIVINGTON STREET	46,400	4	16	R	463	13	TARGET REALTY LLC	8 ST MARKS PLACE	284,300	2
16	R	411	42	TRIPUKA REALTY CORP	138 LUDLOW STREET	275,300	2	16	R	463	17	16 SAINT MARKS PLACE,	16 ST MARKS PLACE	100,500	2
16	R	411	58	152 LUDLOW STREET LLC	149 ESSEX STREET	274,100	2	16	R	463	18	18 ST MARKS PLACE TRI	18 ST MARKS PLACE	239,550	2
16	R	411	1301	KFT PROPERTIES LLC	153 ESSEX STREET	70,600	4	16	R	463	21	24 ST MARKS TL LLC	24 ST MARKS PLACE	389,750	2
16	R	412	41	DDCM 164 LUDLOW LLC	164 LUDLOW STREET	110,890	2	16	R	463	33	123 SECOND AVE, CORP.	123 2 AVENUE	175,000	4
15	R	412	48	180 LUDLOW DEVELOPMEN	180 LUDLOW STREET	1,492,050	4	16	R	463	49	17 EAST REAL ESTATE L	17 EAST 7 STREET	74,000	2
16	R	412	53	HOUSTON STREET PROPER	207 EAST HOUSTON STRE	1,352,800	2	16	R	464	13	206 E. 9TH STREET LLC	206 EAST 9 STREET		2B
16	R	412	1001	180 ORCHARD GARAGE LL	180 ORCHARD STREET	172,150	4	15	R	465	50	SHOUT 1, LLC	151 2 AVENUE	208,550	2
16	R	412	1002	FIRST YORK ORCHARD RE	180 ORCHARD STREET	372,750	4	16	R	465	55	SHOUT 1, LLC	145 2 AVENUE	350,250	2
16	R	412	1003		180 ORCHARD STREET	1,131,100	4	16	R	465	1001	ALDRIDGE, JEFFREY CHA	38 STUVESANT STREET	9,128	2
15	R	413	26	294 GRAND REALTY, LL	294 GRAND STREET	45,500	4	16	R	466	16	E B D ASSOCIATES	214 EAST 11 STREET	144,450	2
16	R	413	26	294 GRAND REALTY, LL	294 GRAND STREET	175,550	4	16	R	466	21	224 226 AVE CORP	224 EAST 11 STREET	179,700	2
16	R	415	32	125-127 ALLEN ST ASSO	127 ALLEN STREET	51,300	2	16	R	466	1103	BENCHMARK 55 LP	55 3 AVENUE	571,957	2
16	R	415	74	CNE REALTY CORP	125 ORCHARD STREET	111,650	2	16	R	467	25	CAPRI APARTMENTS,	232 EAST 12 STREET	627,075	2
16	R	417	11	SOHO NEW YORK LODGING	151 EAST HOUSTON STRE	162,300	4	16	R	467	35	14 L. PIERRE ASSOCIAT	175 2 AVENUE	448,475	2
16	R	418	48	105 ELDRIDGE LLC	105 ELDRIDGE STREET	150,550	2	16	R	467	47	K&T REALTY ASSOCIATES	229 EAST 11 STREET	89,000	2
16	R	419	1005	WOONG, LOY	302 BROOME STREET	38,655	2	16	R	468	1	AMDAR COMPANY, LLC	87 3 AVENUE	591,250	2
16	R	420	68	SCHOOLYARD ENTERPRISE	167 ELDRIDGE STREET	286,650	2	15	R	468	15	212 E 13 OWNERS CP	212 EAST 13 STREET	186,750	2
16	R	423	28	TUM YING PU REALTY CO	246 GRAND STREET	42,950	4	16	R	468	15	212 E 13 OWNERS CP	212 EAST 13 STREET	228,600	2
15	R	424	4	BITCHATCHO, GILA	157 1/2 BOWERY	54,100	4	16	R	468	35	PQ 2 REALTY	205 2 AVENUE	61,550	2
16	R	424	4	BITCHATCHO, GILA	157 1/2 BOWERY	53,650	4	16	R	468	46	229-231 EAST 12TH ASS	229 EAST 12 STREET	642,250	2
16	R	424	35	LINTIEN CORP	324 BROOME STREET	56,900	4	15	R	469	40	THIRTEEN LIMITED PART	245 EAST 13 STREET	22,050	2
15	R	425	4	OSIB-BCRE BOWERY STRE	189 BOWERY	496,300	4	15	R	469	42	THIRTEEN LIMITED PART	243 EAST 13 STREET	121,950	2
16	R	425	4	OSIB-BCRE BOWERY STRE	189 BOWERY	1,236,100	4	16	R	470	61	130 BOWERY AQUISITION	130 BOWERY	1,206,100	4
16	R	425	14	BALTER FAMILY PARTNER	209 BOWERY	126,200	4	16	R	470	64	HONG WAH REALTY CORP	124 BOWERY	137,950	4
16	R	425	38	MAN 441, LLC	18 DELANCEY STREET	16,200	4	16	R	470	1001	N M G CORP	122 ELIZABETH STREET	13,398	2
16	R	425	1003	THOR 195 BOWERY LLC	195 BOWERY	163,856	4	16	R	471	14	FRANK CASTELLANA ASSO	387 BROOME STREET	70,000	2
16	R	425	1014	DOPKIN, ANTHONY	195 BOWERY	32,188	2	16	R	471	20	SUPREME LLC	165 MULBERRY STREET	386,000	2
16	R	426	2	217 BOWERY RLTY CORP	217 BOWERY	356,246	2	16	R	471	21	SUPREME LLC	163 MULBERRY STREET	75,100	2
16	R	429	9	DROBENKO NICHOLAS	26 1 AVENUE	48,050	2	16	R	473	1	462 BDWY LAND, L.P.	462 BROADWAY	1,057,850	4
16	R	429	35	17 AVE A RLTY CORP	17 AVENUE A	138,000	4	16	R	473	43	180 LAFAYETTE CORP	180 LAFAYETTE STREET	120,000	2B
16	R	429	45	114-16 EAST 1ST LLC	114 EAST 1 STREET	257,000	2	16	R	473	1001	476 BWAY REALTY CORP	476 BROADWAY	286,538	4
16	R	429	47	EISBRO REALTY COMPANY	110 EAST 1 STREET	50,850	2	16	R	473	1003	LASRY DAVID P	476 BROADWAY	2,599,212	4
16	R	432	1001	PSA 85 AVE A ASSOCS L	85 AVENUE A	174,518	4	16	R	474	26	THOMAS STREET LLC	90 GRAND STREET	711,050	4
16	R	434	17	VILLAGE REALTY PARTNE	106 EAST 7 STREET	126,850	2	16	R	475	12	FILBI LLC	499 BROOME STREET	278,600	4
16	R	435	27	122-126 ST. MARKS PLAC	126 ST MARKS PLACE	52,650	2	16	R	476	7	REMAINDERMAN 100 AOA	100 AVENUE OF THE AME	1,068,968	4
15	R	435	30	132 ST. MARKS PLACELI	125 AVENUE A	73,700	2	16	R	476	73	DEIHL RLTY CO INC	356 WEST BROADWAY	740,050	4
16	R	435	45	111-115 EAST 7TH NY,	111 EAST 7 STREET	361,150	2	15	R	476	1102	GREEN, ANDREW	350 WEST BROADWAY	50,560	2C
16	R	436	16	418 EAST 9TH LLC	418 EAST 9 STREET	80,500	2	16	R	476	1102	GREEN, ANDREW	350 WEST BROADWAY	65,098	2C
16	R	437	7	160 FIRST AVENUE, LLC	160 1 AVENUE	73,050	2	16	R	477	66	STONE REALTY LLC	48 WATTS STREET	119,050	4
16	R	437	27	153 AVENUE A ASSOCIAT	153 AVENUE A	79,500	2	16	R	477	68	SOHO 54 LLC.	52 WATTS STREET	4,148,350	4
16	R	437	42	MARLIN REALTY ASSOCIA	421 EAST 9 STREET	61,050	2	16	R	478	42	344 BROOME STREET LL	150 BOWERY	70,350	4
16	R	438	50	255 E. 10 LLC	255 EAST 10 STREET	180,000	2	16	R	478	1001	NORVAL, LLC	354 BROOME STREET	48,212	4
16	R	440	49	CHERNEY REALTY INC.	421 EAST 12 STREET	211,050	2	16	R	478	1002	NORDEB, LLC	354 BROOME STREET	20,643	4
16	R	440	1101	KENNICK, ELIZABETH G	407 EAST 12 STREET	10,776	2	16	R	478	1005	KELKEN LAUKEE, LLC	354 BROOME STREET	59,294	4
16	R	441	18	422 EAST 14 STREET AS	422 EAST 14 STREET	141,000	2	16	R	479	26	TRAN-LI, LLC	29 KENMARE STREET	42,950	4
15	R	441	31	221 AVENUE A, LLC.	221 AVENUE A	299,200	2	16	R	479	37	362-366 BROOME LIMITE	362 BROOME STREET	201,700	2
16	R	441	1003	YANG, YAROO	400 EAST 14 STREET	5,874	2	16	R	481	28	85 KENMARE REALTY COR	195 MULBERRY STREET	189,900	2
16	R	442	11	BAJA 31 LLC	31 EAST 1 STREET	111,100	2	16	R	481	32	MAHROKH ESHAGHIAN KEN	86 KENMARE STREET	167,650	2
16	R	443	1001	LESTER, MARC	79 EAST 2 STREET	26,400	2C	16	R	482	1	RECHERCHE REALTY CORP	41 CROSBY STREET	601,300	2
16	R	443	1103	ROCKAWAY 143, LLC	62 EAST 1 STREET	14,809	2	16	R	482	3	45-47 CROSBY ST TENAN	45 CROSBY STREET	227,350	2
15	R	444	19	TOMAR EQUITIES LLC	60 EAST 3 STREET	62,750	2	16	R	482	19	68-70 SPRING PARTNERS	68 SPRING STREET	303,050	4
16	R	444	34	FAV 45, LLC	43 1 AVENUE	896,850	2	16	R	482	27	J & G FAMILY LIMITEDP	218 LAFAYETTE STREET	152,000	4
16	R	444	1001	72-74 3RD, LLC	72 EAST 3 STREET	23,329	2	16	R	482	31	212 LAFAYETTE LLC	212 LAFAYETTE STREET	57,500	2
16	R	445	14	EAST 4TH PROPERTIES,	88 EAST 4 STREET	1,176,400	2	15	R	483	4	496 BROADWAY LLC	496 BROADWAY	237,950	2A
16	R	446	25	334 EAST 5TH STREET C	334 EAST 5 STREET	86,400	2	16	R	483	5	ONLY PROPERTIES, LLC	498 BROADWAY	664,850	4
15	R	446	34	71 A2Z, LLC	71 1 AVENUE	137,450	2	15	R	483	7	SLOANE BROADWAY, LLC	504 BROADWAY	623,550	4
16	R	448	21	K&T REALTY ASSOCIATES	74 EAST 7 STREET	288,450	2	16	R	483	7	SLOANE BROADWAY, LLC	504 BROADWAY	1,695,500	4
16	R	449	2	120 SECOND AVE OWNERS	120 2 AVENUE	282,200	2	16	R	484	3	MERCIFUL SPRINGS LLC	96 SPRING STREET	589,850	4
16	R	449	4	124 SECOND AVENUE, LL	124 2 AVENUE	319,950	2	16	R	484	26	491 BROADWAY RLTY COR	491 BROADWAY	325,650	2
16	R	449	28	OTWAY, FLORENCE	78 ST MARKS PLACE	68,700	2B	16	R	485	1202	JALANBO, KHALED	70 GREENE STREET	18,771	2C
16	R	450	1	SOS REALTY ASSOCIATES	132 2 AVENUE	782,400	2	15	R	486	7	74 WOOSTER HOLDING, L	74 WOOSTER STREET	7,750	4
16	R	451	6	SHOUT 1, LLC	156 2 AVENUE	442,000	2	16	R	486	7	74 WOOSTER HOLDING, L	74 WOOSTER STREET	84,700	4
16	R	451	19	216 E 10TH ST CORP	216 EAST 10 STREET	255,100	2	15	R	486	8	WOOSTER 76, LLC	76 WOOSTER STREET	211,900	4
16	R	451	32	TFN REALTY, LLC	159 1 AVENUE	382,000	2	16	R	486	8	WOOSTER 76, LLC	76 WOOSTER STREET	359,950	4
16	R	451	50	PSA 315 EAST 9TH STRE	323 EAST 9 STREET	42,850	2	16	R	487	20	MW 156-162 SPRING STR	399 WEST BROADWAY	555,750	4
16	R	451	57	269 ASSOCIATES, LLC	309 EAST 9 STREET	247,950	2	16	R	488	3	THOMPSON STREET ASSOC	58 THOMPSON STREET	1,878,350	4
16	R	452	2	I BLDG CO., INC	162 2 AVENUE	907,500	2	16	R	488	6	THOMPSON STREET ASSOC	64 THOMPSON STREET	295,750	2
15	R	452	6	170 SECOND AVENUE OWN	170 2 AVENUE	515,400	2	16	R	488	22	SF ACQUISITION LLC	400 WEST BROADWAY	127,300	4
16	R	452	6	170 SECOND AVENUE OWN	170 2 AVENUE	669,100	2	16	R	488	30	382 W BROADWAY LLC	382 WEST BROADWAY	1,229,850	4
15	R	452	46	PAST TENTH LLC	223 EAST 10 STREET	105,600	2	16	R	488	34	376 WEST BROADWAY LLC	374 WEST BROADWAY	2,791,900	4
16	R	452	46	PAST TENTH LLC	223 EAST 10 STREET	22,800	2	15	R	488	1001	RO THOMPSON HOLDINGS	52 THOMPSON STREET	862	4
16	R	452	48	K&T REALTY ASSOCIATES	219 EAST 10 STREET	171,550	2	16	R	488	1001	RO THOMPSON HOLDINGS	52 THOMPSON STREET	5	

YR	B	Block	Lot	Owner	Address	Reduction	TC	YR	B	Block	Lot	Owner	Address	Reduction	TC		
15	R	1	497	15	BROADWAY 558 REALTY A	558 BROADWAY	768,450	4	16	R	1	532	20	77 BLEECKER ST CORP	77 BLEECKER STREET	2,228,800	2
16	R	1	497	15	BROADWAY 558 REALTY A	558 BROADWAY	788,150	4	16	R	1	537	17	68 WEST 3 LLC	68 WEST 3 STREET	104,550	2
16	R	1	498	26	WEST SPRING STUDIO CO	99 SPRING STREET	292,050	4	16	R	1	537	36	149 BLEECKER STREETLI	149 BLEECKER STREET	67,200	4
16	R	1	500	11	120 WOOSTER	120 WOOSTER STREET	1,089,750	4	16	R	1	539	16	BENNETT PROPERTIES N	88 WEST 3 STREET	143,200	2
15	R	1	500	21	BUGER REALTY CORP.	110 PRINCE STREET	1,240,650	4	16	R	1	540	11	124 MACDOUGAL STREET	124 MAC DOUGAL STREET	392,600	2
16	R	1	500	21	BUGER REALTY CORP.	110 PRINCE STREET	1,290,600	4	16	R	1	540	28	ROBROSE PLACE,LLC	220 SULLIVAN STREET	181,900	2
16	R	1	500	1402	TRUST AGREEMENT OF TH	104 WOOSTER STREET	12,118	2C	16	R	1	540	1002	175 BLEECKER STREET	173 BLEECKER STREET	17,155	4
16	R	1	500	1601	SOHO 107 GREENE RETAI	107 GREENE STREET	245,813	4	16	R	1	540	1004	175 BLEECKER STREET L	173 BLEECKER STREET	42,723	4
16	R	1	501	1	ASB CENTURION 415 WES	413 WEST BROADWAY	288,000	4	16	R	1	543	10	GOLDEN ARCH REALTY CO	136 WEST 3 STREET	80,200	4
16	R	1	501	6	574 REALTY LLC	423 WEST BROADWAY	339,000	2	16	R	1	544	8	AREDLO REALTY CO.	409 LAFAYETTE STREET	936,900	4
16	R	1	501	28	WOOSTERS OWNERS INC	101 WOOSTER STREET	273,580	2C	16	R	1	544	47	32 COOPER SQUARE	32 COOPER SQUARE	60,200	4
16	R	1	501	1001	105 WOOSTER LLC	105 WOOSTER STREET	512,300	4	16	R	1	544	50	NEW YORK UNIVERSITY	16 COOPER SQUARE	1,248,350	4
16	R	1	502	25	434 ASSOCIARES	430 WEST BROADWAY	225,700	4	16	R	1	545	59	AMDAR COMPANY, LLC	752 BROADWAY	1,165,450	2
15	R	1	502	37	412 WB LLC	412 WEST BROADWAY	40,950	4	15	R	1	548	1002	ASPENLY CO LLLC	60 EAST 8 STREET	307,550	4
16	R	1	502	37	412 WB LLC	412 WEST BROADWAY	42,750	4	16	R	1	550	24	NEW YORK UNIVERSITY	6 EAST 8 STREET	129,950	4
16	R	1	502	42	ROBERT M. GANS GRANTO	173 SPRING STREET	150,850	4	15	R	1	551	1	SQUARE ARCH REALTY CO	2 5 AVENUE	7,501,350	2
16	R	1	502	1004	SF ACQUISITION II LLC	426 WEST BROADWAY	73,389	4	16	R	1	551	1	SQUARE ARCH REALTY CO	2 5 AVENUE	5,499,950	2
16	R	1	503	11	SULLIVAN PROPERTIESLP	117 SULLIVAN STREET	126,850	2	16	R	1	553	1	378 SIXTH LLC	378 AVENUE OF THE AME	193,750	4
16	R	1	505	1	W. & M. OPERATING, L.	150 VARICK STREET	1,006,300	4	16	R	1	553	26	STRAUS , JULIA	177 MAC DOUGAL STREET	55,350	4
16	R	1	505	26	VANDAM SIXTH AV RLTY	169 AVENUE OF THE AME	101,050	2	16	R	1	553	27	175 MAC DOUGAL STREET	175 MAC DOUGAL STREET	44,173	2B
15	R	1	506	27	2 CHARLTON OWNERS COR	2 CHARLTON STREET	750,150	2	16	R	1	555	122	ELK MAS 86 EAST 10TH	86 EAST 10 STREET	73,900	4
15	R	1	507	30	268 BOWERY REALTY INC	268 BOWERY	230,000	4	16	R	1	556	1	85 FOURTH PARTNERS,L.	85 4 AVENUE	939,500	2
16	R	1	507	30	268 BOWERY REALTY INC	268 BOWERY	278,150	4	16	R	1	556	20	64 THIRD AVE. ASSOCS.	64 3 AVENUE	154,900	2
16	R	1	507	49	F & R REALTY ASSOCIAT	5 PRINCE STREET	175,300	4	15	R	1	556	44	FOURTH AVE OWNERS COR	111 4 AVENUE	1,250,400	2
16	R	1	508	25	ALMARK HOLDING CO	65 EAST HOUSTON STREE	445,950	2	16	R	1	556	1002	BRIAN FRAWLEY	130 EAST 12 STREET	17,784	2
15	R	1	508	33	257 ELIZABETH REALTYC	257 ELIZABETH STREET	39,550	4	15	R	1	558	6	FOURTH AVENUE GROUP,	125 4 AVENUE	26,850	4
16	R	1	508	33	257 ELIZABETH REALTYC	257 ELIZABETH STREET	333,850	4	16	R	1	559	1002	WU , TERENCE	137 EAST 13 STREET	10,607	2C
16	R	1	508	1007	HUY BUI	259 ELIZABETH STREET	3,970	2	16	R	1	560	1202	RUSSMETES, WANLADA	60 EAST 9 STREET	459,400	4
16	R	1	510	30	57 PRINCE STREET ASSO	57 PRINCE STREET	647,550	4	15	R	1	561	14	40-50 E 10 ST OWNERS	38 EAST 10 STREET	387,050	2
16	R	1	510	33	281 LAFAYETTE REALTY	281 LAFAYETTE STREET	560,450	4	16	R	1	561	14	40-50 E 10 ST OWNERS	38 EAST 10 STREET	353,800	2
16	R	1	511	12	594 BROADWAY ASSOCIAT	592 BROADWAY	618,500	4	15	R	1	563	1009	SCOTT SHIRLEY M	44 EAST 12 STREET	7,346	2
16	R	1	512	14	595 BWAY ASSOCIATES	595 BROADWAY	349,050	4	16	R	1	563	1009	SCOTT SHIRLEY M	44 EAST 12 STREET	6,241	2
16	R	1	512	1001	AMSLAND RETAIL LLC	583 BROADWAY	995,850	4	16	R	1	564	1	31 E 12 ST OWNERS INC	31 EAST 12 STREET	334,050	2
16	R	1	513	25	TAY,ENG,C	163 MERCER STREET	134,850	4	15	R	1	566	18	LAURENCE FRANKLIN	20 UNIVERSITY PLACE	11,535,250	2
16	R	1	514	37	TRI PRINCE INC	113 PRINCE STREET	462,100	2	16	R	1	566	18	LAURENCE FRANKLIN	20 UNIVERSITY PLACE	7,182,400	2
16	R	1	514	1401	INFINITY WOOSTER STRE	160 WOOSTER STREET	59,793	4	15	R	1	568	24	21 EAST 10TH STREET O	60 UNIVERSITY PLACE	1,036,400	2
16	R	1	515	4	457-461 LOFT SPACES I	459 WEST BROADWAY	576,450	2	16	R	1	568	24	21 EAST 10TH STREET O	60 UNIVERSITY PLACE	494,700	2
16	R	1	515	1001	137 WOOSTER STREET LL	139 WOOSTER STREET	101,029	4	16	R	1	571	25	UNIVERSITY PLACE ASSO	120 UNIVERSITY PLACE	591,050	2
16	R	1	516	1	124 THOMPSON OWNERS C	163 PRINCE STREET	181,650	2	16	R	1	571	30	1314 DEVELOPMENT, LLC	17 EAST 13 STREET	29,250	4
15	R	1	516	1006	GROSS, FRIEDRICH	460 WEST BROADWAY	34,952	2C	16	R	1	571	31	REJAEB, ARFA	15 EAST 13 STREET	76,050	4
16	R	1	516	1006	GROSS, FRIEDRICH	460 WEST BROADWAY	23,629	2C	15	R	1	571	1001	THIRTEENTH ST ASSOCS	7 EAST 13 STREET	376,050	4
16	R	1	517	3	GEMMA HOLDINGS LLC	137 SULLIVAN STREET	80,100	2	16	R	1	571	1001	THIRTEENTH ST ASSOCS	7 EAST 13 STREET	489,450	4
16	R	1	517	41	179 PRINCE STREET ASS	179 PRINCE STREET	124,450	2	16	R	1	571	1002	7-11 EAST 13TH STREET	7 EAST 13 STREET	166,050	2
16	R	1	517	43	131 SULLIVAN MANAGEME	183 PRINCE STREET	132,110	2	16	R	1	571	1602	THE CARMICHAEL TRUST	8 UNION SQUARE SOUTH	25,567	2
16	R	1	517	1001	VILLAGE ROSE LLC	131 THOMPSON STREET	26,174	4	16	R	1	572	4	GREENWICH VILLAGE PRO	408 AVENUE OF THE AME	36,900	4
15	R	1	518	1	HOLLIS SCHENCK	38 MAC DOUGAL STREET	70,800	2	16	R	1	572	5	410 SIXTH AVE INC	410 AVENUE OF THE AME	185,100	4
16	R	1	518	1	HOLLIS SCHENCK	38 MAC DOUGAL STREET	79,600	2	16	R	1	572	41	FIFTH AVENUE OWNERS G	14 5 AVENUE	543,450	2
16	R	1	518	2	CASTEGA REALTY ASSOCI	40 MAC DOUGAL STREET	46,250	2	16	R	1	572	73	ROOSTERBROOK ASSOCIAT	59 WEST 8 STREET	48,300	2
16	R	1	518	1001	PRINCE STREET INVESTM	199 PRINCE STREET	176,150	4	16	R	1	573	10	64 WEST 10TH STREET,	64 WEST 10 STREET	140,600	4
15	R	1	519	24	KING ENTERPRISES LTD	28 KING STREET	90,350	2	16	R	1	573	27	DAVIS, CARY	30 WEST 10 STREET	25,532	2B
15	R	1	519	26	KING ENTERPRISES LTD	26 KING STREET	90,350	2	15	R	1	574	39	40 FIFTH AVE CORP	40 5 AVENUE	530,100	2
15	R	1	519	27	KING ENTERPRISES LTD	24 KING STREET	90,350	2	16	R	1	575	3	466 ASSOCIATES,	466 AVENUE OF THE AME	103,250	2
15	R	1	519	28	KING ENTERPRISES LTD	22 KING STREET	90,350	2	16	R	1	576	14	BRIDGETON WEST 13 FEE	54 WEST 13 STREET	2,214,250	4
16	R	1	520	1001	STEENSTRUP, TIM	29 KING STREET	12,669	2	15	R	1	576	25	BUTTERFIELD HOUSE INC	37 WEST 12 STREET	1,515,350	2
15	R	1	521	9	304 MULBERRY STREET O	304 MULBERRY STREET	565,380	2	16	R	1	576	25	BUTTERFIELD HOUSE INC	37 WEST 12 STREET	684,250	2
16	R	1	521	9	304 MULBERRY STREET O	304 MULBERRY STREET	783,500	2	15	R	1	576	201	BUTLER, CAROL A	60 WEST 13 STREET	4,958	2
16	R	1	521	45	SOHO COURT LLC	303 ELIZABETH STREET	3,086,360	2	16	R	1	576	201	BUTLER, CAROL A	60 WEST 13 STREET	5,524	2
15	R	1	521	71	10 BLEECKER ST OWNERS	10 BLEECKER STREET	174,000	2	16	R	1	576	1702	8 WEST 13 STREET	8 WEST 13 STREET	371,250	2
16	R	1	521	71	10 BLEECKER ST OWNERS	10 BLEECKER STREET	196,800	2	15	R	1	577	24	25 WEST 13TH ST CORP	22 WEST 14 STREET	870,000	2
16	R	1	521	75	BREMEN HOUSE, INC.	312 BOWERY	218,450	2	16	R	1	579	70	THE RECTOR, CHURCH-WA	137 VARICK STREET	659,600	4
16	R	1	521	83	LU YI REALTY,	298 BOWERY	62,600	4	16	R	1	580	22	VANDAM MINISTORAGE PR	157 VARICK STREET	431,450	4
16	R	1	522	4	620 BROADWAY HOUSING	620 BROADWAY	389,250	2	16	R	1	580	63	181 VARICK STREET LLC	181 VARICK STREET	2,404,900	4
15	R	1	522	36	66-16 STIER PLACE REA	333 LAFAYETTE STREET	211,950	4	15	R	1	581	63	REMAINDERMAN 225 VARI	225 VARICK STREET	569,450	4
16	R	1	522	36	66-16 STIER PLACE REA	333 LAFAYETTE STREET	337,100	4	16	R	1	581	63	REMAINDERMAN 225 VARI	225 VARICK STREET	2,679,050	4
16	R	1	524	9	NEW YORK UNIVERSITY,A	509 LA GUARDIA PLACE	1,152,000	4	15	R	1	583	25	UJIE REALTY USA INC	38 MORTON STREET	84,600	2
16	R	1	525	1	HIGHLAND PROPERTIES L	171 SULLIVAN STREET	50,050	2	16	R	1	583	25	UJIE REALTY USA INC	38 MORTON STREET	79,600	2
16	R	1	525	27	CASTEGA REALTY ASSOCI	112 WEST HOUSTON STRE	66,350	2	16	R	1	586	9	26 LEROY REALTY CORP	26 LEROY STREET	142,120	2
16	R	1	525	35	COUGAR ASSOCIATES,	170 THOMPSON STREET	87,500	2	16	R	1	586	11	SCHRAMM WALTER	22 LEROY STREET	250,300	2
16	R	1	525	56	LOKEB,	88 WEST HOUSTON STREE	447,950	4	16	R	1	586	38	SENDOWSKI, JANUSZ	41 CARMINE STREET	1,146,300	2
16	R	1	526	16	MACDOUGAL & SIXTH REA	270 AVENUE OF THE AME	109,250	2	16	R	1	586	57	MORTON STREET ASSOCIA	10 MORTON STREET	115,800	2
16	R	1	527	48	251 SIXTH AVE,	241 AVENUE OF THE AME	35,850	4	16	R	1	586	77	BERO PARKING CORP	17 LEROY STREET	208,150	4
15	R	1	527	94	26 BEDFORD ST OWNERS	26 BEDFORD STREET	178,050	2	16	R	1	586	81	LEROY OWNERS CORP	25 LEROY STREET	67,600	2
16	R	1	527	94	26 BEDFORD ST OWNERS	26 BEDFORD STREET	135,200	2	16	R	1	587	1	27 MORTON LP	60 BEDFORD STREET	184,800	2
16	R	1	528	15	220 WEST HOUSTON STRE	220 WEST HOUSTON STRE	40,050	4	16	R	1	587	26	G WAY HOLDING CORP	272 BLEECKER STREET	977,050	2
16	R	1	528	21	230 WEST HOUSTON STRE	206 VARICK STREET	96,350	4	16	R	1	587	30	W & W REALTY ASSOCIAT	51 7 AVENUE	215,500	2
16	R	1	528	37	34 DOWNING OWNERS COR	29 BEDFORD STREET	68,050	2	16	R	1	587	56	37 BARROW STREET LLC	74 7 AVENUE SOUTH	82,050	4
16	R	1	528	1003	OHTSUKA, CHIAKI	63 DOWNING STREET	5,135	2	16	R	1	588	48	114 CHRISTOPHER APT C	114 CHRISTOPHER STREE	138,000	2
16	R	1	529	1	BLEEKER TOWER TENANTS	644 BROADWAY	189,000	2	16	R	1	589	14	22 CORNELIA STREET	26 CORNELIA STREET	647,200	2
15	R	1															

YR	B	Block	Lot	Owner	Address	Reduction	TC	YR	B	Block	Lot	Owner	Address	Reduction	TC		
16	R	1	591	54	70 CHRISTOPHER REALTY	110 7 AVENUE SOUTH	82,900	4	16	R	1	623	55	281 W 11 OWNERS CORP	281 WEST 11 STREET	192,650	2
16	R	1	592	29	SOUTH NEW YORK VENTUR	165 WEST 4 STREET	302,900	2	16	R	1	623	1002	295 WEST 11 STREET OW	295 WEST 11 STREET	204,600	2
16	R	1	592	32	171 WEST FOURTH,LLC	171 WEST 4 STREET	101,500	2	15	R	1	624	1	LEFT BANK APT CORP	771 GREENWICH STREET	1,280,850	2
16	R	1	592	40	SHENANDOAH HOLDINGS,	80 GROVE STREET	703,200	2	16	R	1	624	1	LEFT BANK APT CORP	771 GREENWICH STREET	270,950	2
16	R	1	592	62	140 WAVERLY ASSOCIAT	140 WAVERLY PLACE	197,000	2	15	R	1	624	21	2 BETHUNE LLC	597 HUDSON STREET	49,850	2
16	R	1	592	75	115-119 WASHINGTON PL	115 WEST WASHINGTON P	432,550	2	16	R	1	624	21	2 BETHUNE LLC	597 HUDSON STREET	56,700	2
15	R	1	592	1001	1-2 SHERIDAN SQUARE L	1 SHERIDAN SQUARE	94,325	4	16	R	1	624	53	51-53 LLC	51 BANK STREET	243,100	2
16	R	1	593	2	JUMEX REALTY CORP	139 WAVERLY PLACE	43,100	2	16	R	1	624	1010	TORRES ABDO, VERA M	69 BANK STREET	17,671	2
16	R	1	593	13	405 SIXTH LLC	403 AVENUE OF THE AME	177,900	4	16	R	1	624	1302	OWNER / AGENT	419 BLEECKER STREET	896,000	2
15	R	1	593	22	SIXTH AVENUE OWNER LL	399 AVENUE OF THE AME	319,850	4	16	R	1	626	4	815 GREENWICH APTS CO	815 GREENWICH STREET	63,350	2
16	R	1	593	22	SIXTH AVENUE OWNER LL	399 AVENUE OF THE AME	442,000	4	16	R	1	626	54	51 JANE ST OWNERS COR	51 JANE STREET	37,300	2
15	R	1	593	23	SIXTH AVENUE OWNER LL	395 AVENUE OF THE AME	461,050	4	16	R	1	627	43	320 WEST 13TH REALTY	320 WEST 13 STREET	1,882,850	4
16	R	1	593	23	SIXTH AVENUE OWNER LL	395 AVENUE OF THE AME	675,150	4	16	R	1	629	40	67 8 AVE OWNERS INC	69 8 AVENUE	75,500	2
15	R	1	593	24	SIXTH AVENUE OWNER LL	391 AVENUE OF THE AME	211,650	4	16	R	1	629	41	67 8 AVE OWNERS INC	67 8 AVENUE	67,400	2
16	R	1	593	24	SIXTH AVENUE OWNER LL	391 AVENUE OF THE AME	318,850	4	16	R	1	629	1001	LIPSITZ, BARRY ALBERT	321 WEST 13 STREET	19,738	2
16	R	1	593	36	ELK 30 CHRISTOPHER LL	24 CHRISTOPHER STREET	775,250	2	16	R	1	629	1303	FRANICH NORANIT TUI	77 8 AVENUE	46,720	2
16	R	1	594	33	PONTE EQUITIES INC	312 SPRING STREET	81,200	2	16	R	1	630	21	MO-HAK ASSOCIATES,	686 GREENWICH STREET	653,950	2
16	R	1	594	1204	NACEY, RALPH	491 GREENWICH STREET	10,610	2	16	R	1	633	27	129 PERRY STREET LLC	129 PERRY STREET	94,350	2
16	R	1	594	1701	255 HUDSON STREET LLC	255 HUDSON STREET	46,277	2	15	R	1	633	46	SCC GREENWICH REALTY	749 GREENWICH STREET	140,950	4
16	R	1	595	11	530 CANAL ST REALTY C	530 CANAL STREET	249,900	2	16	R	1	633	46	SCC GREENWICH REALTY	749 GREENWICH STREET	172,700	4
16	R	1	595	41	474 GREENWICH CORP	474 GREENWICH STREET	86,250	2	16	R	1	633	50	KHANGIAHI NIMATULLAHI	306 WEST 11 STREET	3,958,350	4
16	R	1	595	1101	KUPSCH, DALEEN	130 WATTS STREET	26,252	2	16	R	1	633	58	551 HUDSON STREET PRO	551 HUDSON STREET	401,400	2
16	R	1	595	1201	HDK HOLDING, LLC	459 WASHINGTON STREET	101,200	4	16	R	1	633	60	115 PERRY STREET, LLC	113 PERRY STREET	110,250	2
15	R	1	597	5	FORTUNA REALTY HOTEL	523 GREENWICH STREET	1,391,300	4	16	R	1	634	35	A J CLARKE MNGT CORP	321 WEST 11 STREET	251,550	2
16	R	1	597	50	CHARLTON MANAGEMENT L	102 CHARLTON STREET	466,300	2	15	R	1	634	36	323-325-327 WEST 11TH	323 WEST 11 STREET	581,550	2
16	R	1	597	51	CHARLTON MANAGEMENT L	100 CHARLTON STREET	65,350	2	16	R	1	634	36	323-325-327 WEST 11TH	323 WEST 11 STREET	468,350	2
16	R	1	598	58	REMAINDERMAN 345 HUDS	341 HUDSON STREET	2,904,150	4	16	R	1	634	62	579 HUDSON STREET LLC	579 HUDSON STREET	68,300	2
16	R	1	601	1201	43 CLARKSON STREET LL	43 CLARKSON STREET	57,200	4	16	R	1	635	1001	CUNNINGHAM, CHARLESD.	35 BETHUNE STREET	10,677	2
15	R	1	602	30	GREENWICH NEWS TENANT	603 WASHINGTON STREET	179,400	2	15	R	1	636	22	KRAUSE, LAURENCE	650 WASHINGTON STREET	727,250	2
16	R	1	602	30	GREENWICH NEWS TENANT	603 WASHINGTON STREET	1,450,150	2	16	R	1	636	1001	RIVERWEST CONDOMINIUM	296 WEST 10 STREET	1,452	2
15	R	1	602	1002	1 MORTON SQUARE	1 MORTON SQUARE	281,400	4	16	R	1	636	1101	BLOOM, JEREMY	3 WEBHAWKEN STREET	6,446	2
16	R	1	602	1002	1 MORTON SQUARE	1 MORTON SQUARE	550,950	4	16	R	1	637	1401	RIDGEWOOD CHARLES INC	165 CHARLES STREET	6,996	4
15	R	1	602	1050	LIPSON, LAWRENCE J	1 MORTON SQUARE	22,772	2	15	R	1	637	1465	HOLTZ, MICHAEL	165 CHARLES STREET	12,266	2
16	R	1	602	1050	LIPSON, LAWRENCE J	1 MORTON SQUARE	50,966	2	16	R	1	637	1465	HOLTZ, MICHAEL	165 CHARLES STREET	40,262	2
16	R	1	603	28	BRICKMAN 95 MORTON LL	617 WASHINGTON STREET	4,995,300	4	16	R	1	638	1003	ILANA BERGER	164 BANK STREET	3,109	2
16	R	1	604	33	ARCHIVE PRESERVATIONC	154 CHRISTOPHER STREE	6,992,100	2	16	R	1	638	1101	KANE, CHEIKH TIDIANE	359 WEST 11 STREET	31,225	2
16	R	1	608	9	HARRAN HOLDING CORP	37 7 AVENUE	93,550	2	16	R	1	640	41	356 WEST 12TH STREET,	356 WEST 12 STREET	66,600	4
15	R	1	609	35	100-106 LLC	104 WEST 14 STREET	975,850	4	16	R	1	641	17	100 JANE STREET L P C	100 JANE STREET	591,500	2
16	R	1	609	35	100-106 LLC	104 WEST 14 STREET	1,335,850	4	16	R	1	641	44	14 L. PIERRE ASSOCIAT	82 JANE STREET	149,100	2
15	R	1	609	37	100-106 LLC	102 WEST 14 STREET	125,250	4	16	R	1	641	63	345 WEST 12TH STREET	345 WEST 12 STREET	268,000	2
16	R	1	609	37	100-106 LLC	102 WEST 14 STREET	714,300	4	16	R	1	641	1001	JANE STREET REALTY	88 JANE STREET	5,382	2
15	R	1	609	38	100-106	527 AVENUE OF THE AME	226,750	4	15	R	1	641	1201	WILSON , FREDERICK	397 WEST 12 STREET	16,615	2C
16	R	1	609	38	100-106	527 AVENUE OF THE AME	329,800	4	16	R	1	641	1201	WILSON , FRDERICK	397 WEST 12 STREET	57,739	2C
15	R	1	609	39	100-106 LLC	525 AVENUE OF THE AME	1,115,650	4	15	R	1	642	42	HORATIO ARMS INC	92 HORATIO STREET	135,150	2
16	R	1	609	39	100-106 LLC	525 AVENUE OF THE AME	884,350	4	16	R	1	643	1001	CARRIERE, STEVEN JERO	77 HORATIO STREET	49,969	2
15	R	1	609	40	100-106	523 AVENUE OF THE AME	234,550	4	16	R	1	644	43	22 LITTLE WEST 12TH S	22 LITTLE WEST 12 ST	2,162,850	4
16	R	1	609	40	100-106	523 AVENUE OF THE AME	216,100	4	16	R	1	645	11	AB GREEN GANSEVOORT,	848 WASHINGTON STREET	13,761,050	4
15	R	1	609	41	100-106 LLC	519 AVENUE OF THE AME	56,650	4	16	R	1	645	22	WILLIAM GOTTLIEB	53 LITTLE WEST 12 ST	292,250	4
16	R	1	609	41	100-106 LLC	519 AVENUE OF THE AME	355,450	4	15	R	1	645	62	835 WASHINGTON STREET	39 LITTLE WEST 12 ST	439,150	4
16	R	1	610	53	GREENWICH-TENTH COMPA	21 GREENWICH AVENUE	71,280	2B	16	R	1	645	62	835 WASHINGTON STREET	39 LITTLE WEST 12 ST	1,218,100	4
16	R	1	611	22	CHARLES STREET LLC	28 CHARLES STREET	234,700	2	16	R	1	646	49	JARMCO HOLDING CORP	405 WEST 13 STREET	713,250	4
16	R	1	611	27	190 WAVERLY PLACC LLC	190 WAVERLY PLACE	194,450	2	16	R	1	672	1	RXR SL OWNER LLC	601 WEST 26 STREET	6,560,150	4
15	R	1	611	51	12 CHARLES LLC	12 CHARLES STREET	324,200	2	16	R	1	687	29	85 TENTH AVENUE ASSOC	85 10 AVENUE	5,298,000	4
15	R	1	611	54	ELK 6 CHARLES LLC	6 CHARLES STREET	268,200	2	16	R	1	690	1001	518-522 WEST 19TH STR	520 WEST 19 STREET	158,100	4
16	R	1	612	8	46 PERRY STREET	46 PERRY STREET		1	15	R	1	691	22	517 W. 19TH STREET, L	517 WEST 19 STREET	121,450	4
15	R	1	612	10	42 PERRY STREET LLC	42 PERRY STREET	72,600	2	16	R	1	691	22	517 W. 19TH STREET, L	517 WEST 19 STREET	37,400	4
16	R	1	612	10	42 PERRY STREET LLC	42 PERRY STREET	155,850	2	16	R	1	692	23	513 WEST 20TH STREET	513 WEST 20 STREET	423,500	4
16	R	1	612	18	26 PERRY STREET REALT	26 PERRY STREET	44,800	2	16	R	1	692	41	WEST 21ST STREET PROP	510 WEST 21 STREET	314,350	4
16	R	1	612	29	152-54 SEVENTH AVENUE	152 7 AVENUE SOUTH	74,300	2	16	R	1	693	1001	MURDOCH, DUNCAN	532 WEST 22 STREET	10,569	2
16	R	1	612	62	LANYARD VILLAGE CO.,L	45 GREENWICH AVENUE	54,000	2	16	R	1	695	1702	TEITEL, ERIC D	231 10 AVENUE	32,709	2
15	R	1	612	1001	170 WEST VILLAGE ASSO	22 PERRY STREET	396,979	4	16	R	1	696	58	550 WEST 25TH ST. ASS	550 WEST 25 STREET	74,750	4
16	R	1	612	1001	170 WEST VILLAGE ASSO	22 PERRY STREET	958,437	4	16	R	1	696	1103	KOLAHDOOZ, MOUSA	245 10 AVENUE	35,517	2
16	R	1	612	1002	PISKO, MARGARET	22 PERRY STREET	12,999	2	16	R	1	697	1001	MARLBOROUGH REAL ESTA	543 WEST 25 STREET	35,467	4
15	R	1	612	1301	15 CHARLES STREET	15 CHARLES STREET	237,127	4	16	R	1	698	47	W27 HIGHLINE OWNER L	518 WEST 27 STREET	1,342,900	4
16	R	1	612	1301	15 CHARLES STREET	15 CHARLES STREET	221,069	4	15	R	1	698	1001	HARIRI, MOJGAN	520 WEST 27 STREET	382	4
16	R	1	612	1501	PERRY TOWER ASSOCIATE	28 PERRY STREET	4,627	2	16	R	1	698	1001	HARIRI, MOJGAN	520 WEST 27 STREET	1,633	4
16	R	1	614	32	227 W 11 ST OWNERS CO	227 WEST 11 STREET	117,000	2	15	R	1	699	1	DEZER PROPERTIES 11TH	262 11 AVENUE	306,250	4
16	R	1	615	86	GREENWICH HOUSE HOLDI	245 WEST 12 STREET	293,850	2	16	R	1	699	1	DEZER PROPERTIES 11TH	262 11 AVENUE	363,150	4
16	R	1	615	91	259 WEST 12 ST LLC	259 WEST 12 STREET	86										

YR	B	Block	Lot	Owner	Address	Reduction	TC	YR	B	Block	Lot	Owner	Address	Reduction	TC		
16	R	1	720	12	469 WEST 22ND STREET	471 WEST 22 STREET	44,098	2C	16	R	1	764	1	THE BET ELI COMPANY D	80 8 AVENUE	835,200	4
16	R	1	720	1001	420 HDG LLC	420 WEST 23 STREET	10,570	4	16	R	1	764	24	14-15 STREET ASSOCIAT	225 WEST 14 STREET	104,500	2
15	R	1	721	1008	LONDON TERR TWR OWRS	465 WEST 23 STREET	4,107,174	2	16	R	1	764	1101	OWNER / AGENT	221 WEST 14 STREET	21,675	4
16	R	1	721	1008	LONDON TERR TWR OWRS	465 WEST 23 STREET	2,319,682	2	16	R	1	766	9	253 W 16 OWNERS INC	253 WEST 16 STREET	142,250	2
15	R	1	721	1058	WESTMINSTER REALTY CO	405 WEST 23 STREET	109,399	4	16	R	1	766	14	GOULD, MURIEL	247 WEST 16 STREET	45,050	4
16	R	1	721	1058	WESTMINSTER REALTY CO	405 WEST 23 STREET	143,949	4	16	R	1	766	71	248 W. 17 REALTY LLC	248 WEST 17 STREET	193,000	2
16	R	1	722	31	NEW 24 LLC	409 WEST 24 STREET	86,500	2	16	R	1	766	1302	WEINSTEIN, ROBERT	106 7 AVENUE	90,188	2
16	R	1	722	37	GOLDEN EQUITIES CORP.	229 9 AVENUE	305,100	2	16	R	1	766	1401	BONANNO, DAVID W	246 WEST 17 STREET	70,703	2
15	R	1	722	48	TRILOBITE 25 LLC	412 WEST 25 STREET	116,250	2	16	R	1	766	1407	CHIA FENG, BEVERLY YU	246 WEST 17 STREET	61,545	2
15	R	1	723	1001	SWOPE, CHRISTOPHER D	263 9 AVENUE	15,813	2	16	R	1	768	1001	210 WEST 19TH STREETC	210 WEST 19 STREET	4,825	2
16	R	1	723	1001	SWOPE, CHRISTOPHER D	63 9 AVENUE	23,381	2	15	R	1	768	1102	LAST, CATHERINE	140 7 AVENUE	11,875	2
16	R	1	723	1102	25TH STREET CHELSEA E	401 WEST 25 STREET	191,450	4	16	R	1	768	1102	LAST, CATHERINE	140 7 AVENUE	20,235	2
16	R	1	731	1	460 WEST 34TH STREET	460 WEST 34 STREET	1,578,000	4	16	R	1	769	19	FELIX BERNARDO D/B/A	235 WEST 19 STREET	146,200	2
16	R	1	731	60	CONVENTION OVERLOOK I	430 WEST 34 STREET	958,900	2	16	R	1	769	21	231-233 WEST 19TH ST.	231 WEST 19 STREET	179,650	2
15	R	1	732	58	434 WEST 35 ST CO	444 WEST 35 STREET	334,550	2	16	R	1	769	31	205 W 19 ST CORP	205 WEST 19 STREET	774,200	2
16	R	1	732	69	460 WEST 35TH STREET	460 WEST 35 STREET	36,200	4	16	R	1	769	47	214 WEST 20TH CORP	214 WEST 20 STREET	40,700	2
16	R	1	734	8	SAMSON HOLDINGS LLC	447 WEST 36 STREET	103,450	4	16	R	1	769	66	252 W 20 TENTS CORP	252 WEST 20 STREET	55,100	2
16	R	1	735	17	EQ-R-MANTENA, LLC	431 WEST 37 STREET	291,550	2	16	R	1	769	1402	TUCHMAN, LAURIE	217 WEST 19 STREET	28,076	2
15	R	1	735	31	485-497 NINTH AVE PAR	485 9 AVENUE	290,606	2	15	R	1	770	75	ENS/21 LLC	212 8 AVENUE	124,500	2
16	R	1	735	31	485-497 NINTH AVE PAR	485 9 AVENUE	280,425	2	15	R	1	771	28	221 WEST OWNERS LTD	221 WEST 21 STREET	66,550	2
16	R	1	737	31	HELL'S KITCHEN INC	523 9 AVENUE	170,650	2	15	R	1	771	38	201 WEST 21 ST TENANT	188 7 AVENUE	760,700	2
16	R	1	737	35	531 NINTH AVE CORP	531 9 AVENUE	14,850	4	16	R	1	771	38	201 WEST 21 ST TENANT	188 7 AVENUE	1,222,850	2
16	R	1	737	37	535 9TH AVE CORP	535 9 AVENUE	75,550	4	16	R	1	772	12	261 WEST 22ND ST TENA	261 WEST 22 STREET	196,750	2
16	R	1	738	19	CIRCULAR	329 WEST 14 STREET	108,850	2	16	R	1	772	18	235 WEST 22ND STREET	235 WEST 22 STREET	906,300	2
16	R	1	738	48	BERNARDO FELIX	312 WEST 15 STREET	167,000	2	16	R	1	772	52	DYNASTY 23RD ST RLTYI	206 WEST 23 STREET	106,150	4
16	R	1	738	57	FELIX BERNARDO D/B/A	330 WEST 15 STREET	324,700	2	16	R	1	772	83	250 EIGHTH AVENUE ASS	250 8 AVENUE	226,900	4
16	R	1	740	48	328 W17TH ST OWNERS I	330 WEST 17 STREET	71,650	2	16	R	1	773	1	278 8TH ASSOCIATES	258 8 AVENUE	753,550	4
16	R	1	740	49	328 W17TH ST OWNERS I	332 WEST 17 STREET	130,150	2	16	R	1	773	40	224 SEVENTH AVENUE RE	224 7 AVENUE	94,200	4
16	R	1	740	50	328 W17TH ST OWNERS I	334 WEST 17 STREET	101,800	2	15	R	1	773	1101	213 WEST 23RD STREET	213 WEST 23 STREET	177,080	4
15	R	1	740	1101	127 8 AVENUE	127 8 AVENUE	481,550	4	16	R	1	773	1101	213 WEST 23RD STREET	213 WEST 23 STREET	167,511	4
16	R	1	740	1102	KYRIAKOPOULOU, ALEXIA	127 8 AVENUE	522,900	2	16	R	1	774	69	W 25TH ST OWNERS INC	254 WEST 25 STREET	113,150	2
16	R	1	741	61	352-354 W. 18 REALTY	352 WEST 18 STREET	65,500	2	16	R	1	775	58	226 WEST 26TH STREET,	226 WEST 26 STREET	621,600	4
16	R	1	741	62	352-354 W. 18 REALTY	354 WEST 18 STREET	88,800	2	15	R	1	776	4	328-334 8TH AVENUE LL	328 8 AVENUE	455,350	2
16	R	1	741	67	SP 364 W 18 LLC	112 9 AVENUE	420,900	2	16	R	1	779	17	JR BUILDING ASSOCIATE	231 WEST 29 STREET	701,750	4
15	R	1	742	49	CHELSEA 19TH ST OWNER	318 WEST 19 STREET	131,450	2	16	R	1	779	36	HARDWELL ACQUISITION	342 7 AVENUE	316,550	4
16	R	1	742	49	CHELSEA 19TH ST OWNER	318 WEST 19 STREET	183,550	2	16	R	1	779	39	HARDWELL ACQUISITION	350 7 AVENUE	1,064,750	4
16	R	1	742	60	340 W OWNERS CORPORA	340 WEST 19 STREET	163,900	2	16	R	1	779	62	GROKASH REALTY ASSOCI	234 WEST 30 STREET	218,050	4
15	R	1	742	72	932 AMSTER LLC.	144 9 AVENUE	60,450	2	16	R	1	779	63	GROKASH REALTY ASSOCI	236 WEST 30 STREET	406,800	4
16	R	1	742	72	932 AMSTER LLC.	144 9 AVENUE	104,050	2	16	R	1	779	75	400 EIGHTH AVENUE OW	400 8 AVENUE	679,650	4
16	R	1	742	1001	NAPOLITANO, MICHAEL	305 WEST 18 STREET	5,406	2	15	R	1	779	1002	PENNESETTI, SRINIVAS	252 WEST 30 STREET	14,787	2
16	R	1	743	53	MARLENE ASSOCIATES LL	312 WEST 20 STREET	112,450	2	16	R	1	780	7	TWO FRIENDS RELTY	259 WEST 30 STREET	1,854,400	4
16	R	1	743	56	WEISENFELD, LLC	318 WEST 20 STREET	828,450	2	16	R	1	780	73	416 8TH OWNER, LLC	416 8 AVENUE	111,400	4
15	R	1	743	1001	TREVI 189 EIGHTH AVE	300 WEST 20 STREET	134,044	4	16	R	1	780	75	A.M.A.A. REALTY CORP	412 8 AVENUE	89,900	4
16	R	1	743	1001	TREVI 189 EIGHTH AVE	300 WEST 20 STREET	161,422	4	16	R	1	780	1002	CHOI, YOUNG SOON	408 8 AVENUE	8,042	2
16	R	1	745	16	331-5 W 21 STREET COR	335 WEST 21 STREET	55,850	2	16	R	1	784	15	PENN METRO ASSOCIATES	249 WEST 34 STREET	110,700	4
16	R	1	745	17	331-5 WEST 21ST STREE	333 WEST 21 STREET	39,200	2	15	R	1	784	48	460 SEVENTH AVENUE AS	460 7 AVENUE	200,350	4
16	R	1	745	19	329 W 21ST CORPORATIO	329 WEST 21 STREET	110,800	2	16	R	1	784	48	460 SEVENTH AVENUE AS	460 7 AVENUE	149,550	4
16	R	1	745	48	WEST 22ND ST. LLC	318 WEST 22 STREET	471,450	4	16	R	1	785	75	260 WEST 36 ASSOCIATE	260 WEST 36 STREET	173,050	4
16	R	1	745	49	THIRD OLD NEW YORK,	320 WEST 22 STREET	64,650	2	15	R	1	786	20	DYLAN HOUSE	241 WEST 36 STREET	588,200	2
16	R	1	745	1104	360 WEST 22ND STREET	360 WEST 22 STREET	2,777,000	2	16	R	1	786	20	DYLAN HOUSE	241 WEST 36 STREET	819,500	2
16	R	1	746	71	354 356 W 23 ST CORP	354 WEST 23 STREET	39,300	2	16	R	1	786	23	ARC NY 22936001, LLC	229 WEST 36 STREET	1,986,750	4
16	R	1	746	72	354-356 W 23 STREET C	356 WEST 23 STREET	205,600	2	16	R	1	786	60	ARGUS REALTY 218 LLC	218 WEST 37 STREET	115,750	4
15	R	1	746	1401	GP ABITBOUL, LLC	322 WEST 23 STREET	105,590	4	16	R	1	786	68	240 WEST 37 LLC	240 WEST 37 STREET	622,200	4
16	R	1	746	1402	GIBB, TAMARA	322 WEST 23 STREET	5,290	2	16	R	1	786	76	SHEVA 7 LLC	252 WEST 37 STREET	1,012,200	4
16	R	1	751	1001	MCDONALD, WILLIAM D	360 WEST 28 STREET	14,230	2	16	R	1	787	40	500 SEVENTH AVENUE	500 7 AVENUE	2,262,900	4
16	R	1	753	4	338 NINTH AVE., LLC	338 9 AVENUE	14,137	2A	16	R	1	787	44	500 SEVENTH AVENUE	512 7 AVENUE	4,357,050	4
16	R	1	753	24	ANBE REALTY	321 WEST 29 STREET	141,850	2	16	R	1	787	84	270 REALTY LLC	554 8 AVENUE	947,800	4
16	R	1	753	26	CHELSEA 317 LLC	317 WEST 29 STREET	164,900	2	16	R	1	788	26	223 W 38TH STREET CO	223 WEST 38 STREET	391,550	4
16	R	1	753	47	306 WEST 30TH STREET	306 WEST 30 STREET	69,200	2	16	R	1	788	37	209-219 W. 38 LLC	209 WEST 38 STREET	362,700	4
16	R	1	753	1101	308 WEST 30 STREET	308 WEST 30 STREET	7,222	2	16	R	1	788	43	E&J GREEN 38 LLC	207 WEST 38 STREET	368,150	4
15	R	1	754	1	KANGA-ROO REALTY,	363 WEST 30 STREET	494,700	2	16	R	1	788	44	205 PROPERTY CO., LLC	205 WEST 38 STREET	120,650	4
16	R	1	754	1	KANGA-ROO REALTY,	363 WEST 30 STREET	460,500	2	16	R	1	788	56	214 WEST 39TH STREET	214 WEST 39 STREET	728,700	4
16	R	1	754	21	CHELSEA TOWN, SERIES	327 WEST 30 STREET	463,950	2	16	R	1	788	64	RH39 REALTY, L.P.	230 WEST 39 STREET	1,443,550	4
16	R	1	757	17	325 WEST 33RD LLC, A	325 WEST 33 STREET	6,742,800	4	16	R	1	788	78	WEST 39-260 REALTY	260 WEST 39 STREET	428,350	4
16	R	1	757	20	WEST 33RD STREET HOTE	321 WEST 33 STREET	99,550	4	16	R	1	789	1	BRITEK ASSOCIATES	600 8 AVENUE	461,800	4
16	R	1	757	22	SLG 315 WEST LLC	315 WEST 33 STREET	1,188,200	2	16	R	1	789	43	JANE UPTON, AS TRUSTE	558 7 AVENUE	671,650	4
16	R	1	758	28	HOLY SPIRIT ASSN ETAL	315 WEST 34 STREET	1,121,800	4	15	R	1	789	52	218 W 40TH ASSOCIATES	218 WEST 40 STREET	652,300	4
16	R																

YR	B	Block	Lot	Owner	Address	Reduction	TC	YR	B	Block	Lot	Owner	Address	Reduction	TC		
16	R	1	794	1001	ROSZAK, STEPHEN E	130 WEST 19 STREET	18,527	2	16	R	1	821	1302	NYC 2A LLC	650 AVENUE OF THE AME	50,804	2
15	R	1	794	1062	GOLD CROWN PROPERTY,	130 WEST 19 STREET	27,273	2	16	R	1	822	54	21 BUILDING CORP	22 WEST 21 STREET	449,750	4
16	R	1	794	1062	GOLD CROWN PROPERTY,	130 WEST 19 STREET	63,561	2	15	R	1	822	1202	COBURN, ROBERT S	9 WEST 20 STREET	12,214	2
16	R	1	794	1101	ODOM, TED	163 WEST 18 STREET	21,050	2	16	R	1	822	1202	COBURN, ROBERT S	9 WEST 20 STREET	26,310	2
16	R	1	795	1002	BD OF MANAGERS OF THE	121 WEST 19 STREET	12,419	2	16	R	1	822	1301	CHELSEA ST NICHOLAS I	15 WEST 20 STREET	107,900	4
15	R	1	796	67	2 ELLWOOD ST. L.L.C.	150 WEST 21 STREET	473,850	2	15	R	1	823	37	162 FIFTH AVENUE ASSO	162 5 AVENUE	880,300	4
16	R	1	796	67	2 ELLWOOD ST. L.L.C.	150 WEST 21 STREET	153,450	2	15	R	1	823	55	ELK REALTY LLC	20 WEST 22 STREET	551,550	4
15	R	1	796	1001	JVL REALTY ASSOC, INC	181 7 AVENUE	201,950	4	16	R	1	823	55	ELK REALTY LLC	20 WEST 22 STREET	1,329,900	4
16	R	1	796	1001	JVL REALTY ASSOC, INC	181 7 AVENUE	293,750	4	16	R	1	823	73	FIFTY SIX REALTY CORP	56 WEST 22 STREET	338,900	4
16	R	1	796	1301	OLYMPIC FUNDING LLC	655 AVENUE OF THE AME	722,536	4	16	R	1	823	75	WGW COMPANY	60 WEST 22 STREET	37,900	4
16	R	1	796	1302	DE JONGE, MATTHEW	655 AVENUE OF THE AME	41,608	2	16	R	1	823	76	W.G.W. COMPANY	62 WEST 22 STREET	70,650	4
16	R	1	797	1102	ELIZABETH ROFF	126 WEST 22 STREET	37,429	2	16	R	1	823	82	MCDONALDS CORPORATION	686 AVENUE OF THE AME	121,350	4
16	R	1	797	1602	REITER, MARIAM RAFI	125 WEST 21 STREET	16,640	2	15	R	1	823	1003	AREA FLATIRON LLC	170 5 AVENUE	16,566	2
16	R	1	797	1801	CASTANEDA, JOHANNA	151 WEST 21 STREET	57,611	2	16	R	1	823	1003	AREA FLATIRON LLC	170 5 AVENUE	29,933	2
16	R	1	798	49	WEST 23RD STREET REAL	711 AVENUE OF THE AME	134,200	4	15	R	1	823	1010	170 FIFTH ASSOCIATES	170 5 AVENUE	21,190	2
16	R	1	798	54	AIMCO PROPERTIES LP	118 WEST 23 STREET	572,200	2	16	R	1	823	1010	170 FIFTH ASSOCIATES	170 5 AVENUE	39,341	2
16	R	1	798	1012	GU, ALEXIA	170 WEST 23 STREET	13,268	2	16	R	1	824	15	50 WEST 23RD STREET B	37 WEST 22 STREET	6,274,300	4
16	R	1	798	1034	HADU VICTOR	00170 WEST 23 STREET	12,566	2	16	R	1	824	39	LOWER FIFTH REAKTYCO	178 5 AVENUE	171,350	2
16	R	1	798	1201	GREENHORN DEVELOPMENT	140 WEST 23 STREET	46,000	4	16	R	1	826	1	CHELSEA ASSOCIATES LL	736 AVENUE OF THE AME	859,400	2
16	R	1	798	1401	SILVERMAN, DAVID	125 WEST 22 STREET	78,163	2	16	R	1	826	55	BMF HOTEL CORP	18 WEST 25 STREET	542,500	4
16	R	1	799	28	KATZ, PAULA	119 WEST 23 STREET	875,000	4	16	R	1	827	43	LERAD COMPANY LLC	210 5 AVENUE	427,400	4
15	R	1	799	42	GARY KASAKIAN	729 AVENUE OF THE AME	16,150	4	16	R	1	827	60	22 W 26TH ST APT CORP	22 WEST 26 STREET	965,000	2
16	R	1	799	42	GARY KASAKIAN	729 AVENUE OF THE AME	189,850	4	16	R	1	828	1	CHELSEA NEW YORK REAL	776 AVENUE OF THE AME	10,081,400	2
15	R	1	799	67	148 W.24 TENANTS CORP	148 WEST 24 STREET	184,900	4	16	R	1	828	33	1140 BROADWAY	1140 BROADWAY	604,800	4
16	R	1	799	67	148 W.24 TENANTS CORP	148 WEST 24 STREET	289,950	4	16	R	1	828	61	VIA 27, LLC	22 WEST 27 STREET	219,750	4
16	R	1	799	1001	24TH STREET RETAIL, L	124 WEST 24 STREET	130,750	4	15	R	1	828	67	ROYAL REALTY CO	34 WEST 27 STREET	806,800	4
16	R	1	800	74	NELCO SEWING MACHINE	164 WEST 25 STREET	1,377,400	4	16	R	1	828	67	ROYAL REALTY CO	34 WEST 27 STREET	643,850	4
16	R	1	800	1101	ART TRADERS 40 INC.	110 WEST 25 STREET	116,903	4	15	R	1	829	50	HADDAD NOMAD LLC	1164 BROADWAY	4,355,051	4
16	R	1	800	1302	KAMEHA FAMILY LP	101 WEST 24 STREET	10,151	2	16	R	1	829	50	HADDAD NOMAD LLC	1164 BROADWAY	4,881,150	4
16	R	1	801	1102	SHIRLEY R. BROWN	150 WEST 26 STREET	6,503	2	16	R	1	829	59	REAL EVERGREEN INTERN	24 WEST 28 STREET	58,750	4
16	R	1	801	1127	EMPIRE PUMP & MOTOR L	146 WEST 26 STREET	64,341	4	15	R	1	829	61	REAL EVERGREEN INTNLI	26 WEST 28 STREET	44,800	4
16	R	1	802	3	287TH AVE REALTY, LLC	287 7 AVENUE	36,800	4	16	R	1	830	3	818 820 EQUITY INC	818 AVENUE OF THE AME	109,950	4
16	R	1	802	14	JUSTATONE BUILDING IN	147 WEST 26 STREET	154,500	4	16	R	1	830	14	41 MAJOR REALTY,	41 WEST 28 STREET	58,200	4
16	R	1	803	11	149 WEST 27TH ST LLC	149 WEST 27 STREET	81,800	4	15	R	1	830	53	LGF ENTERPRISES	14 WEST 29 STREET	60,000	2B
16	R	1	803	48	112 WEST 28TH STREET,	112 WEST 28 STREET	30,500	4	16	R	1	830	53	LGF ENTERPRISES	14 WEST 29 STREET	189,538	2B
16	R	1	803	56	OHDAY REALTY CORP	120 WEST 28 STREET	192,000	4	15	R	1	830	54	LGF ENTERPRISES	1186 BROADWAY	5,289,050	4
16	R	1	804	17	D2 PROPERTIES LLC	135 WEST 28 STREET	1,187,750	2	16	R	1	830	54	LGF ENTERPRISES	1186 BROADWAY	15,578,750	4
16	R	1	804	20	FORTUNA REALTY LLC	127 WEST 28 STREET	1,381,100	4	15	R	1	830	74	FLOWER TENANTS CORP	46 WEST 29 STREET	332,200	2
15	R	1	804	24	HAN'S 28 HOSPITALITY	121 WEST 28 STREET	773,900	4	15	R	1	831	7	HYUNG HYANG REALTY CO	45 WEST 29 STREET	452,750	4
16	R	1	804	43	102 WEST 29 REALTY L	102 WEST 29 STREET	68,100	4	16	R	1	832	32	EMPIRE STATE LOFTS LT	11 WEST 30 STREET	830,550	2
15	R	1	804	49	WEST 29TH ST OWNERS	114 WEST 29 STREET	209,100	2	16	R	1	833	45	5TH AVE GATEWAY LAND,	314 5 AVENUE	96,700	4
16	R	1	804	49	WEST 29TH ST OWNERS	114 WEST 29 STREET	327,000	2	15	R	1	833	47	FOUR DEE EQUITIES LLC	2 WEST 32 STREET	143,950	4
16	R	1	804	1002	LUNAT, SULEMAN	149 WEST 28 STREET	26,620	4	15	R	1	833	51	10 WEST 32 ST. REALT	10 WEST 32 STREET	69,600	4
16	R	1	804	1101	WEST 28TH STREET REAL	111 WEST 28 STREET	22,009	4	16	R	1	833	51	10 WEST 32 ST. REALT	10 WEST 32 STREET	108,600	4
15	R	1	805	2	343 7TH AVENUE, LLC	343 7 AVENUE	16,450	4	15	R	1	833	52	12 WEST 32ND STREET T	12 WEST 32 STREET	442,300	4
16	R	1	805	2	343 7TH AVENUE, LLC	343 7 AVENUE	167,450	4	15	R	1	833	61	30 WEST 32ND STREET M	30 WEST 32 STREET	130,900	4
15	R	1	805	87	140 AB LLC	140 WEST 30 STREET	73,350	4	16	R	1	833	78	THE JANE H. GOLDMAN 2	1271 BROADWAY	616,400	4
16	R	1	805	87	140 AB LLC	140 WEST 30 STREET	76,950	4	16	R	1	833	1101	TOWER 31, LLC,	9 WEST 31 STREET	657,526	2
15	R	1	805	94	150 HABERN LLC	144 WEST 30 STREET	513,150	4	16	R	1	833	1102	TOWER 31 LLC	9 WEST 31 STREET	806,624	2
16	R	1	805	94	150 HABERN LLC	144 WEST 30 STREET	575,250	4	15	R	1	833	1103	TOWER 31 GARAGE, LLC	9 WEST 31 STREET	292,750	4
16	R	1	805	1004	130 WEST 30TH STREET	130 WEST 30 STREET	34,607	4	16	R	1	833	1103	TOWER 31 GARAGE, LLC	9 WEST 31 STREET	806,200	4
16	R	1	805	1005	ANTONIO E. URBINA	130 WEST 30 STREET	23,431	2	16	R	1	834	26	BROADWAY-32ND ST.RLTY	25 WEST 32 STREET	728,550	4
16	R	1	805	1106	EQR-BEATRICE A, LLC	835 AVENUE OF THE AME	4,344,500	2	16	R	1	834	28	ANDREW 32, LLC	23 WEST 32 STREET	152,250	4
16	R	1	806	1	GATEWAY REALTY,	363 7 AVENUE	591,550	4	15	R	1	834	80	CNA CORNERSTONE, INC.	1270 BROADWAY	137,050	4
15	R	1	807	1	VORNADO ELEVEN PENN P	393 7 AVENUE	4,572,750	4	16	R	1	834	80	CNA CORNERSTONE, INC.	1270 BROADWAY	677,650	4
16	R	1	807	1	VORNADO ELEVEN PENN P	393 7 AVENUE	6,056,100	4	16	R	1	835	15	35-39 WEST 33RD STREE	35 WEST 33 STREET	562,000	4
15	R	1	807	39	OLD 875 LLC AND NEW 8	875 AVENUE OF THE AME	654,900	4	15	R	1	835	65	40 WEST 34TH STREET L	40 WEST 34 STREET	531,900	4
16	R	1	807	39	OLD 875 LLC AND NEW 8	875 AVENUE OF THE AME	1,000,050	4	16	R	1	836	15	29 WEST 34TH OWNER LL	29 WEST 34 STREET	5,096,300	4
15	R	1	807	1103	TOWER 111 LLC	885 AVENUE OF THE AME	2,061,300	2	16	R	1	836	35	JACOB'S FIRST	358 5 AVENUE	1,379,900	4
16	R	1	809	5	FRANCHISE RLTY INTSTC	429 7 AVENUE	138,300	4	16	R	1	836	43	RONBET 366 LLC	366 5 AVENUE	2,308,600	4
16	R	1	809	65	136 WEST 34 ST ASSOCL	136 WEST 34 STREET	1,279,900	4	16	R	1	837	1	960 ASSOCIATES LLC	960 AVENUE OF THE AME	2,675,200	4
16	R	1	809	66	136 WEST 34 ST ASSOCL	136 WEST 34 STREET	329,850	4	15	R	1	837	6	GARDEN 35TH STREET, L	63 WEST 35 STREET	5,261,750	4
16	R	1	809	67	KLCH ASSOCIATES,	140 WEST 34 STREET	699,950	4	16	R	1	837	6	GARDEN 35TH STREET, L	63 WEST 35 STREET	9,017,000	4
15	R	1	813	23	ROSS PROCUREMENT, INC	1372 BROADWAY	2,336,100	4	16	R	1	837	9	59 WEST 35TH STREET L	57 WEST 35 STREET	2,610,550	4
16	R	1	813	23	ROSS PROCUREMENT, INC	1372 BROADWAY	1,120,500	4	15	R	1	837	15	45 WEST HOTEL LIMITED	43 WEST 35 STREET	1,730,100	4
16	R	1	813	39	BURGER, MELISSA	1017 AVENUE OF THE AM	96,200	4	16	R	1	837	15	45 WEST HOTEL LIMITED	43 WEST 35 STREET	1,743,150	4
16	R	1	814	46	10839 ASSOC	108 WEST 39 STREET	529,800	4	16	R	1	837	30	9 WEST 35TH STREET LL	9 WEST 35 STREET	816,350	4
16	R	1	814	1001	MG HOTEL SPE LLC	100 WEST 39 STREET	1,997,200	4	16	R	1	837	36	ISTA WEST 35TH STREET	3 WEST 35 STREET	1,367,050	4
16																	

YR	B	Block	Lot	Owner	Address	Reduction	TC	YR	B	Block	Lot	Owner	Address	Reduction	TC		
15	R	1	841	71	PHILIPS BRYANT PARK L	38 WEST 40 STREET	1,618,300	4	16	R	1	867	18	MADISON AVE REALITIES	240 MADISON AVENUE	214,700	4
16	R	1	841	71	PHILIPS BRYANT PARK L	38 WEST 40 STREET	3,659,800	4	16	R	1	867	29	29 EAST 37 STREET REA	29 EAST 37 STREET	125,850	2
15	R	1	841	81	THE 58 TO 64 40 ST CO	60 WEST 40 STREET	204,000	4	16	R	1	867	42	KITANO ARMS CORP	64 PARK AVENUE	1,060,800	4
16	R	1	842	1104	STRS OHIO NY REAL EST	15 UNION SQUARE WEST	809,250	4	16	R	1	867	45	FAFNIR REALTY LLC	36 EAST 38 STREET	123,650	2
16	R	1	843	3	SGRC 77	75 5 AVENUE	1,084,150	2	16	R	1	868	36	PONTE GADEA PARK, LLC	70 PARK AVENUE	2,001,800	4
16	R	1	843	1001	73 STORE CORP	73 5 AVENUE	216,513	4	15	R	1	868	47	RUSKIN ASSOCIATES LLC	34 EAST 39 STREET	50,350	4
15	R	1	844	25	HARTFORD PROPERTIES 4	39 UNION SQUARE	99,950	4	16	R	1	868	47	RUSKIN ASSOCIATES LLC	34 EAST 39 STREET	58,900	4
16	R	1	844	25	HARTFORD PROPERTIES 4	39 UNION SQUARE	187,650	4	15	R	1	868	49	ALROSE 3039,	30 EAST 39 STREET	86,900	4
16	R	1	844	1001	S.L. GREEN PROPRYS IN	5 EAST 16 STREET	113,250	4	16	R	1	868	49	ALROSE 3039,	30 EAST 39 STREET	135,950	4
16	R	1	846	64	18 EAST 18 STREETS TE	18 EAST 18 STREET	820,300	2	16	R	1	868	75	433 FIFTH AVENUE	433 5 AVENUE	364,550	4
16	R	1	846	69	8 EAST 18, LLC	8 EAST 18 STREET	195,067	4	15	R	1	868	1001	38TH STREET GARAGE, L	35 EAST 38 STREET	103,600	4
16	R	1	846	1402	868 BROADWAY CORP.	868 BROADWAY	254,250	4	16	R	1	868	1001	38TH STREET GARAGE, L	35 EAST 38 STREET	134,200	4
16	R	1	847	38	GRAMERCY 222 RESIDENT	222 PARK AVENUE SOUTH	889,400	2	16	R	1	868	1002	MAX BRANDT	35 EAST 38 STREET	4,205	2
16	R	1	847	40	230 PAS (RRPIII) LLC	230 PARK AVENUE SOUTH	4,130,500	4	15	R	1	868	1201	CARPARK 39TH STREET,	80 PARK AVENUE	164,850	4
16	R	1	848	43	250 PARK,	242 PARK AVENUE SOUTH	1,429,200	4	16	R	1	868	1201	CARPARK 39TH STREET,	80 PARK AVENUE	433,800	4
15	R	1	848	1051	ODETTE LLC	890 BROADWAY	365,344	4	16	R	1	868	1203	SPOPER BARRY	80 PARK AVENUE	18,067	4
16	R	1	848	1051	ODETTE LLC	890 BROADWAY	611,750	4	15	R	1	868	1505	425 FIFTH AVENUE COND	425 5 AVENUE	5,234	2
15	R	1	849	31	ABNER PROPERTIES CO	45 EAST 20 STREET	175,450	4	16	R	1	868	1505	425 FIFTH AVENUE COND	425 5 AVENUE	4,207	2
16	R	1	849	31	ABNER PROPERTIES CO	45 EAST 20 STREET	238,900	4	16	R	1	869	16	270 MADISON AVE ASSOC	266 MADISON AVENUE	1,126,450	4
16	R	1	849	1001	DAWN REALTY	39 EAST 20 STREET	39,853	4	16	R	1	869	20	271 MADISON CO	271 MADISON AVENUE	1,018,500	4
15	R	1	849	1030	DALE ELECTRONICS CORP	7 EAST 20 STREET	129,553	4	16	R	1	869	66	ROBNET 40TH STREET	10 EAST 40 STREET	5,325,100	4
16	R	1	849	1030	DALE ELECTRONICS CORP	7 EAST 20 STREET	164,975	4	16	R	1	870	1001	UNION SQUARE CAR PARK	1 IRVING PLACE	361,350	4
16	R	1	849	1727	254 PAS TREVI LLC	254 PARK AVENUE SOUTH	71,759	4	15	R	1	871	44	142 E 16 OWNERS CORP	160 3 AVENUE	1,472,200	2
16	R	1	850	25	LF GRAMERCY PROPERTCY	33 EAST 21 STREET	894,000	4	16	R	1	871	44	142 E 16 OWNERS CORP	160 3 AVENUE	1,138,600	2
16	R	1	850	64	ALMARK HOLDING CO	12 EAST 22 STREET	413,350	2	16	R	1	871	47	LDAB ASSOCIATES LLC	162 3 AVENUE	167,450	2
15	R	1	850	1020	277 E. 77TH STREET RE	23 EAST 21 STREET	15,503	4	15	R	1	871	56	IRVING PLACE TENANT C	128 EAST 16 STREET	335,550	2
16	R	1	850	1020	277 E. 77TH STREET RE	23 EAST 21 STREET	79,756	4	16	R	1	871	56	IRVING PLACE TENANT C	128 EAST 16 STREET	382,150	2
16	R	1	850	1101	STERLING BROADWAY	936 BROADWAY	765,950	4	15	R	1	871	82	34 USE OWNER, LLC	34 UNION SQUARE	179,900	4
16	R	1	850	1702	ANKI SPETS DESIGN	49 EAST 21 STREET	21,669	2	16	R	1	871	82	34 USE OWNER, LLC	34 UNION SQUARE	504,400	4
15	R	1	851	50	38 EAST 23RD STREET	38 EAST 23 STREET	41,600	4	16	R	1	872	13	57 115 ASSOC	35 IRVING PLACE	1,612,950	4
16	R	1	851	50	38 EAST 23RD STREET	38 EAST 23 STREET	51,000	4	16	R	1	872	50	R.A.S. REALTY LLC	140 EAST 17 STREET	196,950	2
15	R	1	851	56	FLAMINGO LLC	26 EAST 23 STREET	73,300	4	15	R	1	873	20	54-56 IRVING PLACE LL	56 IRVING PLACE	352,050	4
16	R	1	851	56	FLAMINGO LLC	26 EAST 23 STREET	40,650	4	16	R	1	873	27	133 E 17 ST CORP	133 EAST 17 STREET	75,000	2
16	R	1	851	60	BAIT & TACKLE REALTY,	18 EAST 23 STREET	117,650	2	16	R	1	873	33	EAST 17TH LLC	188 3 AVENUE	89,150	2
16	R	1	851	61	16 MADISON SQUARE COR	16 EAST 23 STREET	106,372	2C	15	R	1	873	40	SIBA R.E., L.P.	150 EAST 18 STREET	1,007,950	2
16	R	1	851	1002	MADISON GREEN CORP	5 EAST 22 STREET	120,368	4	16	R	1	873	40	SIBA R.E., L.P.	150 EAST 18 STREET	957,950	2
16	R	1	851	1501	702 DUNE ROAD LLC	27 EAST 22 STREET	148,250	4	16	R	1	874	17	PUBLE N V	67 IRVING PLACE	349,000	4
16	R	1	851	1502	SURAJANI, SURAJ	27 EAST 22 STREET	10,825	2	16	R	1	874	36	QUAD REALTY LLC	153 EAST 18 STREET	184,450	2
16	R	1	851	1604	MARIO NATARELLI	11 EAST 22 STREET	10,170	2C	16	R	1	874	54	132 EAST 19TH STREET	132 EAST 19 STREET	149,050	2
16	R	1	851	1802	GRAMERCY 29 CONDOMINI	29 EAST 22 STREET	1,849,400	2	16	R	1	874	62	S.J.C. LLC	74 IRVING PLACE	60,550	2
16	R	1	855	24	360 PARK SOUTH DELAWA	354 PARK AVENUE SOUTH	13,219,300	4	15	R	1	874	69	RUGGLES HOUSE INC	112 EAST 19 STREET	1,027,150	2
16	R	1	856	58	MADISON SIXTY OWNER L	56 MADISON AVENUE	1,392,950	4	16	R	1	874	69	RUGGLES HOUSE INC	112 EAST 19 STREET	1,955,900	2
16	R	1	857	76	245 FIFTH OWNER LLC	243 5 AVENUE	495,800	4	16	R	1	874	73	106 EAST 19 ASSOCIATE	106 EAST 19 STREET	532,300	2
16	R	1	857	1103	CHAPIN, EDWARD	76 MADISON AVENUE	17,488	2	16	R	1	874	1003	157 RESIDENTIAL OWNER	157 EAST 18 STREET	831,050	2
16	R	1	858	17	88 MADISON HOTEL FEE	86 MADISON AVENUE	1,966,450	4	16	R	1	874	1305	A&R REALTY GROUP LLC	220 3 AVENUE	34,099	2
16	R	1	858	45	TGA II, LLC	420 PARK AVENUE SOUTH	9,947,350	4	16	R	1	875	3	ABINGTON HOLDING, LLC	239 PARK AVENUE SOUTH	257,050	2
15	R	1	859	52	BROOK LLC	44 EAST 30 STREET	371,300	4	16	R	1	875	47	32 GRAMERCY PARK OWNE	230 3 AVENUE	2,637,550	2
16	R	1	859	52	BROOK LLC	44 EAST 30 STREET	1,491,100	4	16	R	1	875	55	26 GRAMERCY PK OWNER	26 GRAMERCY PARK SOUT	474,550	2
16	R	1	859	81	GOLDSTEIN, SAMUEL DEC	8 EAST 30 STREET	218,750	4	15	R	1	875	56	24 GRAMERCY PARK INC	24 GRAMERCY PARK SOUT	229,950	2
16	R	1	859	1001	KHALIL, EMAD H	11 EAST 29 STREET	7,823	2	16	R	1	875	56	24 GRAMERCY PARK INC	24 GRAMERCY PARK SOUT	588,950	2
16	R	1	860	26	TAI MAY RLTY INC	31 EAST 30 STREET	138,400	2	15	R	1	875	69	THE PLAYERS CLUB	16 GRAMERCY PARK SOUT	116,150	4
16	R	1	860	27	35 EAST TENANTS CORP	33 EAST 30 STREET	823,000	2	16	R	1	875	69	THE PLAYERS CLUB	16 GRAMERCY PARK SOUT	141,750	4
15	R	1	860	71	LE MARQUIS ASSOCIATES	18 EAST 31 STREET	175,475	4	16	R	1	876	6	257 PARK AVENUE SOUTH	257 PARK AVENUE SOUTH	754,850	4
16	R	1	860	71	LE MARQUIS ASSOCIATES	18 EAST 31 STREET	330,450	4	16	R	1	876	18	THE GRAMERCY CO	34 GRAMERCY PARK EAST	457,100	2
15	R	1	860	74	LEMARQUIS ASSOCIATES,	12 EAST 31 STREET	1,234,300	4	16	R	1	876	31	CITY LIGHTS PROPRTIE	254 3 AVENUE	84,450	4
16	R	1	860	74	LEMARQUIS ASSOCIATES,	12 EAST 31 STREET	1,694,600	4	15	R	1	876	1030	ANGIOLETTI LOUIS V	7 GRAMERCY PARK WEST	90,606	4
16	R	1	860	1003	43 PARK OWNERS GROUP,	45 EAST 30 STREET	22,298	4	16	R	1	876	1030	ANGIOLETTI LOUIS V	7 GRAMERCY PARK WEST	154,218	4
16	R	1	860	1101	13 EAST 30TH STREET L	13 EAST 30 STREET	29,007	2C	15	R	1	877	18	GPH PARTNERS LLC	2 LEXINGTON AVENUE	1,522,050	4
16	R	1	860	1103	ABRAMOVICH, NICK	13 EAST 30 STREET	4,010	2C	16	R	1	877	18	GPH PARTNERS LLC	2 LEXINGTON AVENUE	4,122,600	4
16	R	1	861	15	136 MADISON ASSOCIATE	134 MADISON AVENUE	2,932,800	4	16	R	1	877	26	45 GRAMERCY PARK TENA	45 GRAMERCY PARK NORT	292,300	2
15	R	1	861	26	TRANEL, INC.	29 EAST 31 STREET	632,450	4	16	R	1	877	30	GRAMERCY OWNERS LTD	44 GRAMERCY PARK NORT	628,300	2
16	R	1	861	26	TRANEL, INC.	29 EAST 31 STREET	635,150	4	16	R	1	877	57	GRAMERCY PARK ESTATES	144 EAST 22 STREET	424,050	2
16	R	1	861	27	BRE FSC MULTIFAMILY B	31 EAST 31 STREET	297,250	2	15	R	1	877	60	134 EAST 22ND ST ASSO	134 EAST 22 STREET	367,400	2
16	R	1	861	32	MARJAN INTERNATIONALC	41 EAST 31 STREET	89,850	4	16	R	1	877	60	134 EAST 22ND ST ASSO	134 EAST 22 STREET	347,400	2
15	R	1	861	69	HOLE IN ONE ASSOCIATE	12 EAST 32 STREET	87,000	4	16	R	1	878	38	ELEKTRA ACQUISITIONS,	290 3 AVENUE	2,506,550	2
16	R	1	861	69	HOLE IN ONE ASSOCIATE	12 EAST 32 STREET	194,550	4	16	R	1	879	33	155 EAST 23RD,	155 EAST 23 STREET	263,400	2
15	R	1	862	9	7-9 E. 32 LLC	9 EAST 32 STREET	527,100	2	15	R	1	880	42	330 THIRD AVENUE OWNE	330 3 AVENUE	870,250	2
16	R	1	862	9	7-9 E. 32 LLC	9 EAST 32 STREET	239,850	2	16	R	1	880	42	330 THIRD AVENUE OWNE	330 3 AVENUE	1,692,050	2
16	R	1	862	1002	PROPERTIES & EQUITIESE	161 MADISON AVENUE	121,585	4									

YR	B	Block	Lot	Owner	Address	Reduction	TC	YR	B	Block	Lot	Owner	Address	Reduction	TC		
16	R	1	883	31	139 E 27 REALTY LLC	139 EAST 27 STREET	107,550	2	16	R	1	901	54	AGCJ WEST PALM REALT	208 EAST 21 STREET	183,200	2
16	R	1	883	52	160 EAST 28TH & 134NI	160 EAST 28 STREET	111,000	2	15	R	1	902	1	QUAKER RIDGE TENANTS	267 3 AVENUE	1,185,450	2
16	R	1	883	78	HISTORIC INNS OF NEWY	124 EAST 28 STREET	457,750	4	16	R	1	903	53	BLERU REALTY CORP	210 EAST 23 STREET	189,150	4
16	R	1	883	83	114 EAST 28TH STREETR	114 EAST 28 STREET	135,850	2	16	R	1	903	1127	GRAMERCY HOUSE OWNERS	235 EAST 22 STREET	3,714,050	2
16	R	1	883	88	401 NEW YORK LLC	401 PARK AVENUE SOUTH	675,150	4	16	R	1	904	5	VISUAL ARTS HOLDING C	205 EAST 23 STREET	235,050	4
16	R	1	884	25	MARTHAMITE REALTY, LL	121 LEXINGTON AVENUE	79,750	4	16	R	1	904	7	VISUAL ARTS HOLDING C	209 EAST 23 STREET	519,550	4
15	R	1	884	27	28 ST TENANTS CORP	137 EAST 28 STREET	298,550	2	15	R	1	904	50	CRYSTAL HOUSE OWNERS	309 3 AVENUE	1,203,700	2
16	R	1	884	27	28 ST TENANTS CORP	137 EAST 28 STREET	677,650	2	16	R	1	904	50	CRYSTAL HOUSE OWNERS	309 3 AVENUE	1,708,450	2
16	R	1	884	87	411-413 PARK AVE S. R	411 PARK AVENUE SOUTH	108,050	4	16	R	1	905	21	SCHAINBERG MARION A	235 EAST 24 STREET	178,750	2
15	R	1	885	4	PARK AVENUE HOSPITALI	429 PARK AVENUE SOUTH	698,200	4	16	R	1	905	35	ALI, MOHAMMAD	242 EAST 25 STREET	769,650	2
16	R	1	885	4	PARK AVENUE HOSPITALI	429 PARK AVENUE SOUTH	662,650	4	16	R	1	905	49	CLARA AICH	218 EAST 25 STREET	54,800	4
16	R	1	885	11	111 EAST 29 REALTY LL	111 EAST 29 STREET	319,250	4	16	R	1	905	55	LL 204 EAST 25TH STRE	204 EAST 25 STREET	169,650	2
16	R	1	885	51	WILARD REALTY,	150 EAST 30 STREET	146,500	2	16	R	1	906	10	JASKO ESTATES INC	217 EAST 25 STREET	177,000	2
16	R	1	885	92	D D F CORP	433 PARK AVENUE SOUTH	113,200	4	16	R	1	906	11	219 EAST 25 REALTY,	219 EAST 25 STREET	255,650	2
15	R	1	885	1001	DAUGHTERS OF ST. PAUL	117 EAST 29 STREET	118,936	4	16	R	1	906	55	CROWNHALL REALTY LLC	351 3 AVENUE	268,850	2
16	R	1	885	1001	DAUGHTERS OF ST. PAUL	117 EAST 29 STREET	252,900	4	15	R	1	907	13	219 EAST 26TH STREET,	219 EAST 26 STREET	23,850	2
15	R	1	885	1002	MORALES, LILIA	117 EAST 29 STREET	19,856	2	16	R	1	907	13	219 EAST 26TH STREET,	219 EAST 26 STREET	137,800	2
16	R	1	885	1002	MORALES, LILIA	117 EAST 29 STREET	39,128	2	16	R	1	908	6	203 EAST 27TH STREET	203 EAST 27 STREET	271,700	2
16	R	1	886	5	451-453 PARK AVE SOUT	451 PARK AVENUE SOUTH	339,650	4	16	R	1	908	37	236 E 28TH ST OWNERS	236 EAST 28 STREET	180,300	2
16	R	1	886	47	LTG PROPERTY HOLDINGS	440 3 AVENUE	84,950	2	15	R	1	908	1002	THIRD 28TH LLC	200 EAST 28 STREET	2,256	2
16	R	1	886	60	OCEAN KIT CORP	136 EAST 31 STREET	11,400	4	16	R	1	908	1002	THIRD 28TH LLC	200 EAST 28 STREET	2,711	2
16	R	1	887	13	31117 LLC	117 EAST 31 STREET	115,000	4	15	R	1	909	31	513 SECOND AVENUE LLC	513 2 AVENUE	39,750	2
16	R	1	887	30	MHP LAND ASSOCIATES	151 EAST 31 STREET	3,562,000	2	15	R	1	909	49	TRILOBITE 29 LLC	210 EAST 29 STREET	92,450	2
16	R	1	887	88	MPA32 INC.	114 EAST 32 STREET	2,525,900	2	16	R	1	910	46	230 EAST 30TH LLC	226 EAST 30 STREET	620,250	2
16	R	1	888	1	VNO ONE PARK LLC	1 PARK AVENUE	8,904,250	4	16	R	1	910	1002	CHARLES SIMMONS	250 EAST 30 STREET	33,018	2
16	R	1	888	20	NY FURNITURE EXCHANGE	200 LEXINGTON AVENUE	5,000,850	4	16	R	1	911	1	R&R ASSETS, LLC	431 3 AVENUE	514,856	2
16	R	1	888	42	GOLDERN ARCH RLTY COR	480 3 AVENUE	92,500	4	15	R	1	911	13	219 E 30TH ST CORP	219 EAST 30 STREET	24,357	2C
16	R	1	888	51	PJW 33RD STREET LLC	148 EAST 33 STREET	428,650	4	16	R	1	911	13	219 E 30TH ST CORP	219 EAST 30 STREET	37,455	2C
16	R	1	888	55	142 EAST 33RD ST RLTY	142 EAST 33 STREET	123,650	2	16	R	1	911	28	249 EAST 30TH LLC	249 EAST 30 STREET	108,300	2
15	R	1	888	1004	AUSTER, MATTHEW	157 EAST 32 STREET	4,046	2	16	R	1	911	1001	SARAN, MEHER DHONDY	248 EAST 31 STREET	46,252	2
16	R	1	889	22	SP 141 E 33 LLC	141 EAST 33 STREET	397,450	2	16	R	1	911	1042	DEMLER, RICHARD	250 EAST 31 STREET	7,707	2
16	R	1	889	55	150 EAST 34TH STREET	150 EAST 34 STREET	4,639,600	4	16	R	1	911	1105		227 EAST 30 STREET	155,645	4
15	R	1	889	63	LEX 34TH EQUITIES, LL	235 LEXINGTON AVENUE	123,000	2	16	R	1	911	1110	VERIZON NEW YORK INC.	227 EAST 30 STREET	137,379	4
16	R	1	889	63	LEX 34TH EQUITIES, LL	235 LEXINGTON AVENUE	295,350	2	16	R	1	912	26	MARCHI RLTY CORP	247 EAST 31 STREET	339,650	2
16	R	1	889	65	ELLIANA LEX., LLC	231 LEXINGTON AVENUE	212,300	2	16	R	1	912	32	IMPERIAL ESTATES INC	569 2 AVENUE	137,850	2
16	R	1	890	1	PARK AVENUE & 35 STCO	7 PARK AVENUE	2,286,600	2	16	R	1	912	39	BSLTA, LLC	250 EAST 32 STREET	38,300	4
15	R	1	890	5	15-17 PARK AVENUE DEL	15 PARK AVENUE	1,531,100	2	16	R	1	912	1101	32ND STREET REALTY,	200 EAST 32 STREET	604,350	4
15	R	1	890	81	SUBHASH CHADHA, TRUS	104 EAST 35 STREET	157,600	2	16	R	1	913	1	PLAZA REALTY INVESTOR	471 3 AVENUE	678,650	2
16	R	1	890	81	SUBHASH CHADHA, TRUS	104 EAST 35 STREET	126,850	2	16	R	1	914	10	DENMARK 33RD	217 EAST 33 STREET	151,150	2
16	R	1	890	1001	155 EAST 34TH STREET	155 EAST 34 STREET	170,228	4	16	R	1	915	44	234 OWNERS CORP	234 EAST 35 STREET	68,000	2
15	R	1	890	1403	DASILVA, ROGER M	143 EAST 34 STREET	8,024	2	16	R	1	915	1201	NEURO REAL ESTATE, LL	225 EAST 34 STREET	785,050	4
16	R	1	890	1403	DASILVA, ROGER M	143 EAST 34 STREET	12,455	2	16	R	1	916	9	MIDTOWN MANOR APTS LT	211 EAST 35 STREET	1,166,400	2
16	R	1	891	1	23 PARK AVE REALTY CO	23 PARK AVENUE	340,800	2	16	R	1	916	23	24535 OWNERS CORP	245 EAST 35 STREET	1,139,850	2
15	R	1	891	3	35 PARK AVE CORP	35 PARK AVENUE	914,550	2	16	R	1	916	32	JRD REALTY CORP.	647 2 AVENUE	193,000	2
16	R	1	891	23	MURRAY HILL OWNERS CO	264 LEXINGTON AVENUE	431,650	2	16	R	1	916	52	MMJ 36 REALTY LLC	216 EAST 36 STREET	246,650	2
16	R	1	891	30	JONIS REALTY COMPANY	145 EAST 35 STREET	390,700	2	16	R	1	916	61	200 E 36TH OWNERS COR	537 3 AVENUE	478,850	2
16	R	1	891	59	144 E 36TH ST CORP	144 EAST 36 STREET	402,700	2	16	R	1	916	64	535 THIRD REALTY, LLC	535 3 AVENUE	111,070	2
15	R	1	891	62	138 APT CORPORATION	138 EAST 36 STREET	363,950	2	16	R	1	917	58	EK 3 LLC	553 3 AVENUE	470,450	2
16	R	1	891	62	138 APT CORPORATION	138 EAST 36 STREET	244,100	2	16	R	1	917	156	S & M ENTERPRISES	557 3 AVENUE	127,500	4
16	R	1	891	66	136 E 36 ST APTS CORP	271 LEXINGTON AVENUE	958,160	2	16	R	1	918	35	242 E 38 ST TENANTS C	699 2 AVENUE	399,900	2
15	R	1	892	37	36 AND 37 REALTY LLC	163 EAST 36 STREET	326,400	2	16	R	1	918	51	DORAL ASSOCIATES LLC	210 EAST 38 STREET	173,450	2
16	R	1	892	37	36 AND 37 REALTY LLC	163 EAST 36 STREET	270,350	2	16	R	1	919	34	TIMSTON CORP	713 2 AVENUE	538,350	2
16	R	1	892	68	130 EAST 37TH ASSOCIA	130 EAST 37 STREET	47,900	2	16	R	1	920	25	LM243-247 EAST 39TH S	243 EAST 39 STREET	76,830	2
16	R	1	892	73	DJF MANAGEMENT LLC	120 EAST 37 STREET	56,000	2A	16	R	1	920	26	LM243-247 EAST 39TH S	245 EAST 39 STREET	63,810	2
16	R	1	893	8	U-SUMMER 109 LLC	107 EAST 37 STREET	70,304	2A	16	R	1	920	27	LM243-247 EAST 39TH S	247 EAST 39 STREET	68,760	2
16	R	1	893	11	113 EAST 37TH STREETA	113 EAST 37 STREET	20,350	4	16	R	1	921	9	ROSE GROUP, LLC	313 EAST 14 STREET	119,600	2
16	R	1	893	25	303 LEXINGTON AVENUE	303 LEXINGTON AVENUE	1,155,350	4	15	R	1	921	17	329 EAST 14TH STREET,	329 EAST 14 STREET	92,300	2
15	R	1	893	41	MURRAY HILL MEWS OWNE	560 3 AVENUE	1,701,450	2	16	R	1	921	36	SHACHNOW & FRANZBLAU	249 1 AVENUE	701,550	4
16	R	1	893	41	MURRAY HILL MEWS OWNE	560 3 AVENUE	1,677,600	2	16	R	1	921	46	15TH ASSOCIATES LLC	332 EAST 15 STREET	117,625	2
15	R	1	893	82	1 WEST 3RD STREET COR	108 EAST 38 STREET	374,600	2	16	R	1	921	48	15TH ASSOCIATES LLC	330 EAST 15 STREET	301,185	2
15	R	1	894	32	137 EAST 38TH STREET	137 EAST 38 STREET	489,200	2	16	R	1	922	26	WONGTAITONG-277 FIRST	277 1 AVENUE	30,000	4
15	R	1	894	52	DRYDEN HOTEL ASSOCIAT	150 EAST 39 STREET	668,400	2	15	R	1	924	1003	WHITE, STEVEN C	302 EAST 19 STREET	14,500	2
16	R	1	894	71	ST. GILES HOTEL, LLC	130 EAST 39 STREET	2,164,050	4	16	R	1	924	1003	WHITE, STEVEN C	302 EAST 19 STREET	12,207	2
16	R	1	894	1710	NARDONE LOUIS	155 EAST 38 STREET	64,680	4	16	R	1	925	39	339 FIRST REALTY INC.	339 1 AVENUE	36,800	2B
16	R	1	895	16	123 E 39 ST CORP	123 EAST 39 STREET	107,598	2B	16	R	1	926	34	20 STREET & 1ST AVE.	345 1 AVENUE	8,000	2A
15	R	1	895	22	340 LEXINGTON GROUP L	340 LEXINGTON AVENUE	54,700	4	15	R	1	927	33	338-340 EAST 22ND LLC	340 EAST 22 STREET	172,850	2
16	R	1	895	22	340 LEXINGTON GROUP L	340 LEXINGTON AVENUE	98,100	4	16	R	1	927	33	338-340 EAST 22ND LLC	340 EAST 22 STREET	90,100	2
16	R	1	895	25	341 LEXINGTON LLC	341 LEXINGTON AVENUE	152,500	4	16								

YR	B	Block	Lot	Owner	Address	Reduction	TC	YR	B	Block	Lot	Owner	Address	Reduction	TC		
15	R	1	991	61	WATERSIDE PLAZA LP	40 WATERSIDE PLAZA	8,539,450	2	16	R	1	1018	6	BECKER-PARAMOUNT FEE	235 WEST 46 STREET	4,299,200	4
16	R	1	991	61	WATERSIDE PLAZA LP	40 WATERSIDE PLAZA	10,218,200	2	16	R	1	1018	16	223 WEST 46TH STREET	223 WEST 46 STREET	43,900	4
16	R	1	993	11	ARC NY1440BWL, LLC	1440 BROADWAY	6,121,600	4	15	R	1	1018	55	DURECA REALTY LLC	252 WEST 47 STREET	257,000	2
16	R	1	993	55	LECHAR REALTY CORP	1441 BROADWAY	4,249,900	4	16	R	1	1018	55	DURECA REALTY LLC	252 WEST 47 STREET	441,950	2
16	R	1	994	1	THE CITY OF NEW YORK	1451 BROADWAY	15,441,350	4	15	R	1	1018	1001	INTELL TIMES SQUARE,	1567 BROADWAY	11,157,552	4
15	R	1	994	1010	VERIZON NEW YORK INC	1095 AVENUE OF THE AM	876,800	4	16	R	1	1018	1001	INTELL TIMES SQUARE,	1567 BROADWAY	20,871,085	4
16	R	1	994	1010	VERIZON NEW YORK INC	1095 AVENUE OF THE AM	877,003	4	16	R	1	1018	1104	OKA, LYNNETTE	247 WEST 46 STREET	10,882	2
15	R	1	994	1101	GATEWAY TIMES SQUARE	1466 BROADWAY	705,712	4	16	R	1	1019	1	BILTMORE TOWER,	770 8 AVENUE	1,632,350	2
16	R	1	994	1101	GATEWAY TIMES SQUARE	1466 BROADWAY	1,242,430	4	15	R	1	1019	60	NORTHEAST VANTAGE, IN	246 WEST 48 STREET	60,300	4
16	R	1	994	1202	DIAMONDROCK TIMES SQU	136 WEST 42 STREET	2,273,450	4	16	R	1	1019	60	NORTHEAST VANTAGE, IN	246 WEST 48 STREET	50,450	4
16	R	1	995	5	THE CITY OF NEW YORK	1472 BROADWAY	16,143,650	4	16	R	1	1020	38	1604-1610 BROADWAY OW	1604 BROADWAY	665,650	4
16	R	1	996	29	DOLP 1133 PROPERTIES	1133 AVENUE OF THE AM	23,303,800	4	15	R	1	1020	46	1609-11 BROADWAY, LLC	1601 BROADWAY	12,125,200	4
16	R	1	996	46	MANHATTAN INITIATIVEI	130 WEST 44 STREET	1,600,600	4	15	R	1	1021	1	ASN 50TH ST LLC	250 WEST 50 STREET	4,972,600	2
16	R	1	996	54	KING DAVID DEVELOPMEN	152 WEST 44 STREET	569,500	4	16	R	1	1021	1	ASN 50TH ST LLC	250 WEST 50 STREET	1,623,750	2
15	R	1	997	29	DOLP 1155 PROPERTIES	1155 AVENUE OF THE AM	11,371,500	4	16	R	1	1021	5	249 W 49TH STREET, LL	249 WEST 49 STREET	130,800	4
16	R	1	997	29	DOLP 1155 PROPERTIES	1155 AVENUE OF THE AM	11,442,500	4	16	R	1	1021	26	750 SEVENTH AVE NY LL	750 7 AVENUE	5,340,950	4
15	R	1	997	47	B.K.B.W. REALTY CORP.	132 WEST 45 STREET	342,000	4	16	R	1	1021	49	D'ALTO, MATILDA	216 WEST 50 STREET	284,450	4
16	R	1	997	47	B.K.B.W. REALTY CORP.	132 WEST 45 STREET	317,450	4	16	R	1	1021	50	218 WEST 50 ST GARAGE	218 WEST 50 STREET	657,750	4
15	R	1	998	15	HHC TS REIT LLC	137 WEST 45 STREET	16,681,600	4	16	R	1	1021	52	ALI BABA HOTEL CORP	224 WEST 50 STREET	415,150	4
16	R	1	998	15	HHC TS REIT LLC	137 WEST 45 STREET	11,663,500	4	16	R	1	1022	1	830 EIGHTH AVENUE LLC	830 8 AVENUE	193,350	2
15	R	1	998	18	FERRADO QT LLC	125 WEST 45 STREET	1,024,500	4	16	R	1	1022	43	PGREF I 1633 BROADWAY	1631 BROADWAY	22,861,900	4
16	R	1	998	18	FERRADO QT LLC	125 WEST 45 STREET	774,350	4	16	R	1	1022	61	FIFTY FIRST-CAPITOLAS	834 8 AVENUE	1,049,900	2
15	R	1	998	1005	SPOVUS 1540 BROADWAY,	1538 BROADWAY	8,036,150	4	16	R	1	1023	2	854 EIGHTH PARTNERS	852 8 AVENUE	678,850	2
16	R	1	999	9	ELO EQUITY	151 WEST 46 STREET	286,350	4	15	R	1	1023	53	SCHWARTZ NILES	240 WEST 52 STREET	378,850	4
16	R	1	999	29	SL GREEN REALTY CORP.	1185 AVENUE OF THE AM	8,581,500	4	16	R	1	1023	53	SCHWARTZ NILES	240 WEST 52 STREET	141,700	4
15	R	1	999	46	47TH HOTEL ASSOCIATES	128 WEST 47 STREET	462,750	4	16	R	1	1024	1	SUNSTONE ASSOCIATES L	870 8 AVENUE	711,250	2
16	R	1	999	46	47TH HOTEL ASSOCIATES	128 WEST 47 STREET	44,800	4	16	R	1	1024	29	METROPOLITAN 810 7THA	800 7 AVENUE	1,771,600	4
16	R	1	999	48	47TH HOTEL ASSOCIATES	132 WEST 47 STREET	275,300	4	15	R	1	1025	25	1700 FEE, LLC	1690 BROADWAY	8,991,300	4
16	R	1	1000	29	1211 6TH AVENUE SYNDI	1211 AVENUE OF THE AM	11,564,150	4	16	R	1	1025	25	1700 FEE, LLC	1690 BROADWAY	8,319,000	4
15	R	1	1000	53	148 WEST 48TH STREET	148 WEST 48 STREET	167,600	4	16	R	1	1025	43	A.R.I.	1697 BROADWAY	645,650	4
16	R	1	1000	53	148 WEST 48TH STREET	148 WEST 48 STREET	285,500	4	16	R	1	1025	50	236 WEST 54TH STREETL	236 WEST 54 STREET	44,500	4
16	R	1	1000	62	MOORE, DOLORITA P/B/O	717 7 AVENUE	1,059,050	4	16	R	1	1025	1002	200 W 54 CONDOMINIUMS	828 7 AVENUE	1,201,650	2
16	R	1	1000	64	CORNER LOCATIONS II	711 7 AVENUE	1,576,100	4	15	R	1	1025	1201	890 8 AVENUE	890 8 AVENUE	906,028	4
16	R	1	1001	3	725 ASSOCIATES, LLC	725 7 AVENUE	255,400	4	16	R	1	1025	1201	890 8 AVENUE	890 8 AVENUE	379,866	4
16	R	1	1001	1001	729 SEVENTH OWNER LL	729 7 AVENUE	408,900	4	16	R	1	1026	54	MILLBROOK REALTY CORP	240 WEST 55 STREET	292,750	4
16	R	1	1002	1001	1251 AMERICAS ASSOCIA	1251 AVENUE OF THE AM	287,819	4	16	R	1	1026	1002	GRANITE 230 RETAIL LL	230 WEST 55 STREET	304,900	4
16	R	1	1003	5	135 WEST 50TH STREET	135 WEST 50 STREET	16,088,650	4	16	R	1	1026	1003	GRANITE 230 RESIDENTI	230 WEST 55 STREET	1,834,450	2
16	R	1	1003	29	ROCKEFELLER CTR NORTH	1261 AVENUE OF THE AM	21,670,700	4	15	R	1	1026	1101	GRANITE 1717 HOTEL LL	1717 BROADWAY	6,931,487	4
16	R	1	1003	1002	STARHOTELS INTL CORP	150 WEST 51 STREET	2,188,550	4	16	R	1	1026	1101	GRANITE 1717 HOTEL LL	1717 BROADWAY	5,858,950	4
16	R	1	1003	1003	FORTUNY,	150 WEST 51 STREET	3,883	2	16	R	1	1027	9	DKE REALTY CORP	243 WEST 55 STREET	107,500	4
16	R	1	1004	29	C & K 1285 OWNER LLC	1285 AVENUE OF THE AM	20,261,600	4	16	R	1	1027	56	939-941 SECOND AVE ET	234 WEST 56 STREET	38,750	4
16	R	1	1006	1301	HLT NY HILTON LLC	1335 AVENUE OF THE AM	16,000,000	4	16	R	1	1027	60	PARADISE REALTY CORP.	244 WEST 56 STREET	522,450	4
16	R	1	1007	1	CONGRESS LLC	841 7 AVENUE	469,700	2	16	R	1	1027	61	FRANCHISE REALTY INTE	946 8 AVENUE	78,400	4
16	R	1	1007	5	BLACK PUMICE D 2015 L	153 WEST 54 STREET	8,558,750	4	16	R	1	1027	1101	PC FESTIVUS, LLC	870 7 AVENUE	10,423,661	4
15	R	1	1007	49	B2D2 GORHAM	136 WEST 55 STREET	921,950	4	16	R	1	1028	17	KERN 211, LLC	1752 BROADWAY	930,800	2
16	R	1	1007	49	B2D2 GORHAM	136 WEST 55 STREET	1,035,350	4	16	R	1	1028	33	RP/FEIL 57 LLC	894 7 AVENUE	1,675,050	4
16	R	1	1007	51	140 WEST 55TH ST.,LLC	140 WEST 55 STREET	494,300	2	16	R	1	1028	56	EAST 250 WEST 57TH ST	250 WEST 57 STREET	8,675,800	4
16	R	1	1007	61	W&HM REALTY PARTNERS	853 7 AVENUE	625,250	2	16	R	1	1029	36	200 WEST 58TH STREET	910 7 AVENUE	800,100	2
15	R	1	1008	29	THE CLARIDGE'S POOH,	1361 AVENUE OF THE AM	881,800	2	16	R	1	1030	46	GAINSBOROUGH STUDIOS	222 CENTRAL PARK SOUT	292,400	2
15	R	1	1008	1601	GRASID REALTY, LLC	162 WEST 56 STREET	813,200	4	16	R	1	1032	101	MOLLANEY LLC C/O SAND	355 WEST 41 STREET	277,200	2
16	R	1	1008	1601	GRASID REALTY, LLC	162 WEST 56 STREET	903,350	4	16	R	1	1032	1003	KIM, KYUNG S	350 WEST 42 STREET	10,499	2
15	R	1	1008	1602	162 WEST 56 CLASSIC I	162 WEST 56 STREET	170,500	4	16	R	1	1033	1	42/9 RESIDENTIAL LLC	360 WEST 43 STREET	2,173,350	2
16	R	1	1008	1603	BASKETT, KEITH J.	162 WEST 56 STREET	15,127	2	16	R	1	1033	41	ARDEON REALTY CORP	314 WEST 43 STREET	368,300	4
16	R	1	1009	5	CARNEGIE HALL TOWER M	152 WEST 57 STREET	11,953,000	4	16	R	1	1033	63	42/9 RESIDENTIAL,	594 9 AVENUE	114,300	4
15	R	1	1009	9	RTR FUNDING GROUP, IN	150 WEST 57 STREET	329,950	4	16	R	1	1033	162	42/9 RESIDENTIAL,	596 9 AVENUE	35,900	4
16	R	1	1009	9	RTR FUNDING GROUP, IN	150 WEST 57 STREET	870,850	4	16	R	1	1034	1	MINAS DIMITRIOU	602 9 AVENUE	350,350	4
15	R	1	1009	44	RICLAND, L.L.C.	120 WEST 57 STREET	5,071,900	4	16	R	1	1034	4	YOUFFOUSSE 610 9TH AV	610 9 AVENUE	605,200	4
16	R	1	1010	21	MUSART ASSOCIATES	119 WEST 57 STREET	574,050	4	16	R	1	1034	10	CLINTON 43 HOLDINGS L	331 WEST 43 STREET	412,366	2
16	R	1	1010	61	911 ALWYN OWNERS CORP	911 7 AVENUE	1,158,350	2	16	R	1	1035	9	BRISAM CLINTON LLC	343 WEST 44 STREET	399,350	4
15	R	1	1010	1103	CHUN UN KIM	120 WEST 58 STREET	184,796	2	16	R	1	1035	12	339 WEST 44 REALTY LL	339 WEST 44 STREET	41,450	2
16	R	1	1010	1103	CHUN UN KIM	120 WEST 58 STREET	106,228	2	16	R	1	1035	55	350 W 45TH LLC	WEST 45 STREET	32,650	4
16	R	1	1010	1603	PH NEW YORK, L.L.C.	157 WEST 57 STREET	6,502,850	4	16	R	1	1035	57	FRATERNDAD RLTY CP	354 WEST 45 STREET	277,300	4
16	R	1	1011	1001	SHR ESSEX HOUSE, LLC	160 CENTRAL PARK SOUT	10,116,332	4	16	R	1	1035	58	DAJ LLC	356 WEST 45 STREET	26,200	2
16	R	1	1011	4321	DONNA M. MORROW	106 CENTRAL PARK SOUT	9,320	2	16	R	1	1036	10	SHERRINGTON HOLDINGS,	341 WEST 45 STREET	219,650	2
16	R	1	1011	4421	QUINN, MANAGING MEMBE	106 CENTRAL PARK SOUT	204,982	2	16	R	1	1036	28	I BLDG CO., INC.	305 WEST 45 STREET	313,600	2
16	R	1	1011	5001		116 CENTRAL PARK SOUT	291,200	4	16	R	1	1037	9	355 WEST 46 LLC	355 WEST 46 STREET	117,150	4
16	R	1	1011	5002	DAYTON HOLDINGS INTER	116 CENTRAL PARK SOUT	332,550	4	16	R	1	1037	20	MAOGLIO ESTATES INC.	319 WEST 46 STREET	418,350	4
15	R	1	1011	6002	WL DYNAMICS LLC	135 WEST 58 STREET	21,547	4	16	R	1	1037	36	767 8TH AVENUE LLC	767 8 AVENUE	197,800	4
16	R	1	1011	6002	WL DYNAMICS LLC	135 WEST 58 STREET	27,667	4	15	R	1	1037	49	328-30 W. 47TH ST.ASS	328 WEST 47 STREET	205,650	2
16	R	1	1012	15	THE CITY OF NEW YORK	219 WEST 40 STREET	1,690,750	4	16	R	1	1037	51	332-4 W. 47TH ST. ASS	332 WEST 47 STREET	29,050	2
15	R	1	1012	29	560 SEVENTH AVENUE OW	205 WEST 40 STREET	637,350	4	16	R	1	1037	52	332-4 W. 47TH ST. ASS	334 WEST 47 STREET	29,050	2
16	R	1	1012	29	560 SEVENTH AVENUE OW	205 WEST 40 STREET	756,900	4	15	R	1	1038	20	321-3 W 47TH ST ASSOC	323 WEST 47 STREET	15,050	2
16	R	1	1013	12	THE CITY OF NEW YORK	234 WEST 42 STREET	3,191,450	4	15	R	1	1038	21	321-3 W. 47TH ST.ASSO	321 WEST 47 STREET	117,200	2
16	R	1	1013	42	EPIC CANDLER LLC	221 WEST 41 STREET	6,952,300	4	16	R	1	1038	27	THREE SON REALTY LLC	309 WEST 47 STREET	58,650	2
16	R	1	1013	57	THE CITY OF NEW YORK	258 WEST 42 STREET	384,500	4	15	R	1	1038					

YR	B	Block	Lot	Owner	Address	Reduction	TC	YR	B	Block	Lot	Owner	Address	Reduction	TC
15	R	1041	50	ROSSMIL ASSOCIATES	350 WEST 51 STREET	1,095,400	2	16	R	1066	37	408 WEST 57TH OWNERS	408 WEST 57 STREET	991,000	2
16	R	1041	64	LILLIAN LERICH REVOCA	750 9 AVENUE	98,500	2	16	R	1066	57	448-452 WEST 57 ASSOC	448 WEST 57 STREET	364,290	2
15	R	1042	18	ELEBEN YAU MEI WONG	331 WEST 51 STREET	49,600	4	16	R	1066	62	456 WEST 57TH LLC	456 WEST 57 STREET	80,150	2
16	R	1042	51	348-52 REALTY LLC	348 WEST 52 STREET	14,950	4	16	R	1067	22	421 W 57 ST OWNERS CO	421 WEST 57 STREET	535,700	2
15	R	1042	53	352-52 REALTY LLC	WEST 52 STREET	48,050	4	16	R	1067	26	415 WEST 57TH STREET	413 WEST 57 STREET	140,150	2
16	R	1042	53	352-52 REALTY LLC	WEST 52 STREET	59,300	4	16	R	1070	20	WEST 42ND STREET DEVE	510 WEST 42 STREET	1,630,500	4
16	R	1042	1101	310W HOLDING, LLC	310 WEST 52 STREET	15,344	2	15	R	1071	23	R.BORN ASSOC.	515 WEST 42 STREET	739,250	4
16	R	1043	1	LUCHARD REALTY CO	782 9 AVENUE	195,600	2	16	R	1071	23	R.BORN ASSOC.	515 WEST 42 STREET	1,314,800	4
16	R	1043	5	YARMAN REALTY CO	369 WEST 52 STREET	737,050	2	16	R	1071	1003	KINSEY, ROBERT KEITH	500 WEST 43 STREET	7,938	2
16	R	1043	1102	YOSHIKAWA, MASAACKI	300 WEST 53 STREET	10,665	2	15	R	1071	1401		529 WEST 42 STREET	5,586,400	2
16	R	1043	1201	JAYSON WAHLSTROM	350 WEST 53 STREET	17,412	2	16	R	1071	1401		529 WEST 42 STREET	7,845,050	2
16	R	1045	12	BETA II LLC	321 WEST 54 STREET	566,750	2	15	R	1072	42	514 WEST 44TH STREET,	514 WEST 44 STREET	14,000	4
15	R	1045	20	317 WEST 54 OWNERS CO	319 WEST 54 STREET	38,700	2	16	R	1072	42	514 WEST 44TH STREET,	514 WEST 44 STREET	34,250	4
16	R	1045	20	317 WEST 54 OWNERS CO	319 WEST 54 STREET	171,000	2	15	R	1072	44	AR REAL ESTATE MANAGE	518 WEST 44 STREET	14,000	4
16	R	1045	29	ATLANTIC WESTERLY CO	911 8 AVENUE	2,764,000	2	16	R	1072	44	AR REAL ESTATE MANAGE	518 WEST 44 STREET	35,600	4
16	R	1045	54	350 WEST ASSOCIATES	350 WEST 55 STREET	520,300	2	16	R	1074	15	531 WEST 45TH HOLDING	531 WEST 45 STREET	82,425	2
16	R	1045	61	360 WEST 55TH ST., L.	840A 9 AVENUE	542,950	2	16	R	1074	61	HOT POTATO	626 11 AVENUE	34,200	4
16	R	1046	1	PEMBROKE OWNERS INC	357 WEST 55 STREET	1,942,750	2	15	R	1075	1	PLAZA WEST ASSOCIATES	636 11 AVENUE	5,282,650	4
15	R	1046	4	AIDOT HOLDING CORP	852 9 AVENUE	41,700	4	16	R	1075	1001	MAST, DONNA	516 WEST 47 STREET	3,703	2
16	R	1046	42	314 W 56TH OWNERS COR	316 WEST 56 STREET	322,600	2	16	R	1076	1	GIRT REALTY LLC	646 11 AVENUE	596,900	4
16	R	1047	1601	HEARST COMMUNICATIONS	959 8 AVENUE	2,629,973	4	15	R	1076	9	539 545 WEST 47 STREE	539 WEST 47 STREET	219,650	4
16	R	1048	17	327 WEST 57TH STREET,	327 WEST 57 STREET	190,100	2	16	R	1076	9	539 545 WEST 47 STREE	539 WEST 47 STREET	115,250	4
15	R	1048	63	370 WEST 58TH STREET	892 9 AVENUE	867,050	2	16	R	1076	19	THE BAKERY INC	521 WEST 47 STREET	202,100	2
16	R	1048	1701	HENRY HUDSON HOLDINGS	353 WEST 57 STREET	2,411,253	4	16	R	1076	31	693-695 10TH AVENUE	693 10 AVENUE	24,550	2
15	R	1048	3002	STOREPARK LLC	333 WEST 57 STREET	290,450	4	16	R	1076	51	GLSC 48 SPECIAL LLC	538 WEST 48 STREET	2,136,400	4
15	R	1049	1001	A/R GARAGE LLC	35 COLUMBUS CIRCLE	1,533,800	4	16	R	1076	59	LANDAU	552 WEST 48 STREET	53,500	4
16	R	1049	1001	A/R GARAGE LLC	35 COLUMBUS CIRCLE	1,536,950	4	16	R	1077	1	FCA REALTY LLC	666 11 AVENUE	431,300	4
16	R	1049	1004	COLUMBUS OFFICE, LLC	10 COLUMBUS CIRCLE	189,871,100	4	16	R	1077	16	529 APARTMENTS LLC	529 WEST 48 STREET	44,550	2
15	R	1049	1241	COLUMBUS OFFICE, LLC	60 COLUMBUS CIRCLE	9,465,064	4	16	R	1077	61	FLUENCY LLC	682 11 AVENUE	31,800	4
16	R	1049	1241	COLUMBUS OFFICE, LLC	60 COLUMBUS CIRCLE	8,058,485	4	16	R	1078	19	HOMES FOR THE HOMELES	523 WEST 49 STREET	47,775	2
16	R	1053	29	NINTH AVENUE REALTY,	607 9 AVENUE	566,750	2	15	R	1078	23	PICCADILLY HOTEL CO.,	501 WEST 49 STREET	1,576,000	4
16	R	1054	13	M WAY HOLDING CORP	437 WEST 44 STREET	202,330	2	16	R	1078	23	PICCADILLY HOTEL CO.,	501 WEST 49 STREET	2,217,250	4
16	R	1054	24	TURF'S KITCHEN APT CO	411 WEST 44 STREET	374,000	2	15	R	1079	9029	N Y C ED CONSTR FUND	737 10 AVENUE	3,194,400	2
16	R	1054	48	REISS REALTY CORP	432 WEST 45 STREET	105,300	4	16	R	1079	9029	N Y C ED CONSTR FUND	737 10 AVENUE	3,769,100	2
16	R	1055	16	45435 REALTY, LLC	433 WEST 45 STREET	116,770	2	16	R	1082	1001	MERCEDES -BENZ MANHAT	770 11 AVENUE	8,251,625	4
15	R	1055	20	45TH STREET ASSOCIATE	425 WEST 45 STREET	53,950	2	16	R	1084	1	VW CREDIT, INC.	802 11 AVENUE	907,750	4
16	R	1055	22	45TH STREET ASSOCIATE	421 WEST 45 STREET	933,350	2	15	R	1085	36	EKBLUM, CARL J TR	500 WEST 57 STREET	97,750	4
16	R	1055	23	419 WEST 45TH STREET	415 WEST 45 STREET	746,600	4	16	R	1085	36	EKBLUM, CARL J TR	500 WEST 57 STREET	118,300	4
16	R	1055	28	CHATSWORTH LLC C/O LA	405 WEST 45 STREET	229,450	2	15	R	1089	1001	RIVER PLACE II LLC	601 WEST 41 STREET	124,600	4
16	R	1055	31	THREE HAND REALTY, LL	649 9 AVENUE	89,000	2	16	R	1089	1001	RIVER PLACE II LLC	601 WEST 41 STREET	92,000	4
16	R	1055	44	418 W 46TH ST HOUSING	418 WEST 46 STREET	79,400	2	16	R	1089	1101	RIVER PLACE II CH LLC	533 11 AVENUE	712,350	2
16	R	1055	55	444 WEST 46TH STREET	444 WEST 46 STREET	213,700	2	15	R	1089	1102	533 11 AVENUE	533 11 AVENUE	5,599,500	2
16	R	1056	9	455-457 WEST 46TH STR	455 WEST 46 STREET	71,400	2	16	R	1089	1102	533 11 AVENUE	533 11 AVENUE	4,411,200	2
16	R	1056	10	453 WEST 46TH STREET	453 WEST 46 STREET	93,750	2	15	R	1089	1103	533 11 AVENUE	533 11 AVENUE	1,330,450	2
16	R	1056	17	46TH STREET HOLDING C	435 WEST 46 STREET	105,000	2	16	R	1089	1103	533 11 AVENUE	533 11 AVENUE	976,350	2
16	R	1056	19	LEE-RO REALTY	425 WEST 46 STREET	149,450	2	15	R	1094	25	611 WEST 46, LLC	609 WEST 46 STREET	36,000	4
16	R	1056	1001	EMILLY J ENGEL	446 WEST 47 STREET	10,166	2	16	R	1094	25	611 WEST 46, LLC	609 WEST 46 STREET	245,750	4
16	R	1057	29	683 NINTH COMPANY,	683 9 AVENUE	34,119	2	16	R	1094	40	ALCIDES REAL ESTATE,	610 WEST 47 STREET	166,050	4
16	R	1058	2	E & W REALTY LLC	688 10 AVENUE	99,600	2	16	R	1095	29	11TH AVENUE AUTOMOBIL	645 11 AVENUE	1,336,500	4
16	R	1058	8	445 WEST 48TH STREET	445 WEST 48 STREET	562,900	2	15	R	1098	11	CITIGRANT FUNDING COR	637 WEST 50 STREET	325,500	4
16	R	1058	12	J.A.S. REALTY,	437 WEST 48 STREET	286,150	2	16	R	1098	11	CITIGRANT FUNDING COR	637 WEST 50 STREET	132,650	4
16	R	1058	28	FRANCO EQUITIES LLC	403 WEST 48 STREET	104,000	2	16	R	1098	15	JAFROG REALTY, LLC	631 WEST 50 STREET	77,800	4
16	R	1058	36	719 9TH AVE RLTY CORP	719 9 AVENUE	445,700	2	16	R	1098	48	JAFROG REALTY, LLC	622 WEST 51 STREET	184,250	4
15	R	1058	54	444 WEST 49TH STREET	444 WEST 49 STREET	31,900	2	16	R	1099	10	12TH AVENUE - NEW YO	639 WEST 51 STREET	742,650	4
16	R	1058	62	N.L.S. 698 10TH AVE.	698 10 AVENUE	307,500	2B	16	R	1099	14	51ST STREET REALTY IN	629 WEST 51 STREET	141,025	4
16	R	1059	5	BRITE REALTY LLC	461 WEST 49 STREET	60,000	2	16	R	1099	17	51ST STREET REALTY IN	625 WEST 51 STREET	227,150	4
16	R	1059	32	MONET FIFTIETH REALTY	731 9 AVENUE	217,750	2	16	R	1099	54	12TH AVENUE - NEW YO	634 WEST 52 STREET	869,750	4
16	R	1059	54	442 WEST 50 LLC	442 WEST 50 STREET	117,650	2	16	R	1103	15	625 W 55 LLC	625 WEST 55 STREET	525,650	4
16	R	1059	56	WEST 50 ST HOUSING ET	446 WEST 50 STREET	88,750	2	16	R	1113	1002	JUNG LEE	30 WEST 61 STREET	177,442	2
16	R	1060	9	WEST 50 ST HOUSING ET	447 WEST 50 STREET	16,372	2B	16	R	1113	1390	SAUNDERS, VICTORIA B	1 CENTRAL PARK WEST	21,983	2
16	R	1060	31	AC REALTY PARTNERS L	745 9 AVENUE	89,100	2	15	R	1114	61	LINCOLN PLAZA TENANTS	44 WEST 62 STREET	7,214,400	2
16	R	1061	16	427 WEST 51 ST OWNERS	427 WEST 51 STREET	356,400	2	16	R	1114	61	LINCOLN PLAZA TENANTS	44 WEST 62 STREET	7,875,050	2
15	R	1061	1001		426 WEST 52 STREET	20,639	2	15	R	1114	1102	144 WEST 14TH OWNERSL	62 WEST 62 STREET	265,050	4
16	R	1061	1001		426 WEST 52 STREET	19,390	2	16	R	1114	1103	MC CORMACK, KATHLEEN	62 WEST 62 STREET	4,548	2
16	R	1062	1	766 TENTH LLC	766 10 AVENUE	93,050	4	16	R	1115	1501	CRUZ, EDDIE R	61 WEST 62 STREET	52,974	4
16	R	1062	19	410 W 53 ST COMPANY	410 WEST 53 STREET	1,990,150	2	16	R	1117	1	DELBRO REALTY 1920	1930 BROADWAY	3,814,250	2
16	R	1062	26	M & M REALTY	411 WEST 52 STREET	43,150	2	16	R	1117	16	29 WEST 64TH STREET O	29 WEST 64 STREET	328,500	2
16	R	1062	29	NINTH AVENUE HOLDINGS	401 WEST 53 STREET	102,700	2	16	R	1117	19	PERSICETTI, ROMANA	25 WEST 64 STREET	381,150	2
16	R	1062	48	ATALOSS,	424 WEST 53 STREET	60,850	2	16	R	1117	21	1764 TENANTS CORP.	17 WEST 64 STREET	771,950	2
16	R	1063	15	429 WEST 53RD STREET	429 WEST 53 STREET	626,150	4	16	R	1117	23	NYC 1800 HOLDINGS LLC	15 WEST 64 STREET	46,000	2
16	R	1063	29	801-803, LLC	801 9 AVENUE	381,800	2	16	R	1117	24	NYC 6400 HOLDINGS, LL	15A WEST 64 STREET	29,350	2
16	R	1063	1101	CHENG'S ENTERPRISE, I	425 WEST 53 STREET	50,603	2	15	R	1117	29	ONE WEST 64TH ST INC	1 WEST 64 STREET	2,043,900	2
15	R	1063	1202	71-09 REALTY, LLC	800 10 AVENUE	1,419,505	4	16	R</						

YR	B	Block	Lot	Owner	Address	Reduction	TC	YR	B	Block	Lot	Owner	Address	Reduction	TC
15	R	1121	8	61 WEST 68 ST APART.	61 WEST 68 STREET	66,000	2	16	R	1142	1001	GERMANOTTA JOSEPH	135 WEST 70 STREET	9,746	2
16	R	1121	40	16 WEST 69TH STREET,	16 WEST 69 STREET	80,350	2	15	R	1142	1102	SHERWOOD 70 ASSOCIATE	155 WEST 70 STREET	64,600	4
16	R	1121	42	20 WEST 69TH STREET,	20 WEST 69 STREET	68,250	2	16	R	1142	1102	SHERWOOD 70 ASSOCIATE	155 WEST 70 STREET	87,900	4
16	R	1121	43	22 24 WEST 69TH ST CO	24 WEST 69 STREET	371,400	2	16	R	1143	20	133 WEST,	133 WEST 71 STREET	193,350	2
15	R	1121	45	26-28 WEST 69TH STREE	26 WEST 69 STREET	863,800	2	16	R	1143	24	119 W 71 ST OWNERS CO	119 WEST 71 STREET	1,537,400	2
16	R	1121	45	26-28 WEST 69TH STREE	26 WEST 69 STREET	797,690	2	16	R	1143	27	MIDWEST VENTURES LLC	113 WEST 71 STREET	194,050	2
16	R	1121	48	34 WEST 69TH STREET L	34 WEST 69 STREET	61,235	2	16	R	1143	39	ROBLINN CORP	118 WEST 72 STREET	407,400	2
16	R	1121	60	68 WEST 69TH STREET L	68 WEST 69 STREET	145,100	2	16	R	1143	49	140-154 W. 72 REALTY	140 WEST 72 STREET	623,950	2
16	R	1121	104	69 WES 68TH STREET, L	69 WEST 68 STREET	241,250	2	15	R	1143	1001	100 WEST 72ND STREET	100 WEST 72 STREET	315,400	4
16	R	1122	8	WIDAN REALTY CORP	51 WEST 69 STREET	180,350	2	16	R	1143	1001	100 WEST 72ND STREET	100 WEST 72 STREET	142,500	4
16	R	1122	23	11 69 OWNERS CORPORAT	11 WEST 69 STREET	583,400	2	16	R	1143	1002	PARK & TILFORD APT CO	100 WEST 72 STREET	214,750	2
16	R	1122	26	9 WEST 69TH STREET CO	9 WEST 69 STREET	132,300	2	16	R	1143	1101	KINGHORN TRUST	161 WEST 71 STREET	1,417	2C
15	R	1122	40	18 OWNERS CORP	18 WEST 70 STREET	82,000	2	16	R	1143	1403	GLASCOCK PROPERTIES I	120 WEST 72 STREET	42,767	2
16	R	1122	40	18 OWNERS CORP	18 WEST 70 STREET	443,650	2	15	R	1144	15	PAR WEST LLC	143 WEST 72 STREET	76,850	4
15	R	1122	53	44 WEST 70TH STREET,	44 WEST 70 STREET	33,008	2A	16	R	1144	33	73BQ	100 WEST 73 STREET	269,100	2
16	R	1123	3	WID REALTY CORP	225 COLUMBUS AVENUE	286,600	2	16	R	1144	48	B&B MANHATTAN	138 WEST 73 STREET	29,100	2A
16	R	1123	4	WID REALTY CORP	227 COLUMBUS AVENUE	238,050	2	16	R	1145	8	CENT RESTORCO LTD INT	163 WEST 73 STREET	162,100	2
16	R	1123	25	ROSINA A VELTRI	11 WEST 70 STREET	22,680	2B	15	R	1145	29	105 W 73RD OWNERS COR	105 WEST 73 STREET	171,600	2
15	R	1124	5	59 WEST 71 APARTMENT	59 WEST 71 STREET	361,975	2	16	R	1145	29	105 W 73RD OWNERS COR	105 WEST 73 STREET	423,500	2
16	R	1124	5	59 WEST 71 APARTMENT	59 WEST 71 STREET	1,302,025	2	16	R	1145	32	101 WEST 73RD LLC	101 WEST 73 STREET	225,850	2
16	R	1124	18	71ST ST STUDIOS INC	31 WEST 71 STREET	618,950	4	16	R	1146	17	KOCH FAMILY LIMITED P	129 WEST 74 STREET	91,350	2
16	R	1124	19	27 WEST 71ST STREET,	27 WEST 71 STREET	144,700	2	16	R	1146	18	123 APARTMENTS CORP	123 WEST 74 STREET	1,074,000	2
16	R	1124	50	30 WEST 72 REALTY LLC	30 WEST 72 STREET	61,050	2	16	R	1146	31	BRADLEY, JOHN D	304 COLUMBUS AVENUE	236,950	2
16	R	1124	51	30 WEST 72 REALTY LLC	32 WEST 72 STREET	212,265	2	16	R	1147	14	KEYAH GRANDE,	139 WEST 75 STREET	28,928	2B
15	R	1124	62	PARKWAY EAST PROPERTI	58 WEST 72 STREET	412,200	2	16	R	1147	29	CHA REALTY LLC	320 COLUMBUS AVENUE	490,400	2
16	R	1125	2	49 WEST 72 OWNERS COR	49 WEST 72 STREET	400,850	2	16	R	1147	30	326 COLUMBUS LLC	322 COLUMBUS AVENUE	360,050	2
15	R	1125	61	PARTNERSHIP 92 WEST,L	46 WEST 73 STREET	120,100	2	15	R	1147	49	BRESKIN LINDA	144 WEST 76 STREET	69,061	2A
16	R	1125	62	PARTNERSHIP 92 WEST,L	48 WEST 73 STREET	926,200	2	16	R	1147	49	BRESKIN LINDA	144 WEST 76 STREET	33,361	2A
16	R	1125	1004	THE BOARD OF MANAGERS	41 WEST 72 STREET	8,957	2	16	R	1147	56	166 W 76 APT CORP	166 WEST 76 STREET	365,200	2
16	R	1125	1012	RSP UAP-3 PROPERTY LL	41 WEST 72 STREET	15,739	2	16	R	1148	21	125 W 76 RLTY CORP	125 WEST 76 STREET	320,200	2
16	R	1125	1202	MDA WEST 72 LLC	27 WEST 72 STREET	25,050	4	16	R	1149	30	DELTER REALTY LLC C/O	103 WEST 77 STREET	108,350	2
16	R	1125	1203	THE OLCOTT CONDOMINIU	27 WEST 72 STREET	182,286	4	15	R	1149	43	120 W 78 ST CORP	120 WEST 78 STREET	41,000	2
16	R	1125	1204	EDORM LLC	27 WEST 72 STREET	366,464	4	16	R	1149	43	120 W 78 ST CORP	120 WEST 78 STREET	329,400	2
16	R	1125	1206	RATEES LLC	27 WEST 72 STREET	7,478	2	16	R	1149	1003	OWNER / AGENT	105 WEST 77 STREET	3,560	4
15	R	1126	29	LANGHAM COMPANY MANSI	135 CENTRAL PARK WEST	3,244,900	2	16	R	1150	11	151 WEST 78 STREET RE	151 WEST 78 STREET	79,050	2
15	R	1126	42	16 W 74TH ST OWNERS C	16 WEST 74 STREET	85,050	2	16	R	1150	35	NYC 7900 HOLDINGS LLC	102 WEST 79 STREET	487,700	2
16	R	1126	42	16 W 74TH ST OWNERS C	16 WEST 74 STREET	135,450	2	16	R	1150	41	ENYSMORE APARTMENTS,	120 WEST 79 STREET	378,850	2
16	R	1126	48	28-30 WEST 74TH STREE	28 WEST 74 STREET	276,700	2	16	R	1150	51	SUPREME COMPANY I,	146 WEST 79 STREET	171,100	2
16	R	1126	60	52 74TH HOUSING CORP	52 WEST 74 STREET	29,100	2C	16	R	1150	1010	386 LLC	386 COLUMBUS AVENUE	254,159	4
15	R	1126	1101	LEONARD FRANZBLAU	54 WEST 74 STREET	105,050	4	16	R	1150	1101	WEST 79TH STREET REA	130 WEST 79 STREET	543,800	4
16	R	1126	1101	LEONARD FRANZBLAU	54 WEST 74 STREET	239,500	4	15	R	1150	1102	AUSTIN CONDO	130 WEST 79 STREET	4,237	2
16	R	1126	1102	SJF CORPORATION	54 WEST 74 STREET	9,955	2	16	R	1150	1102	AUSTIN CONDO	130 WEST 79 STREET	6,645	2
16	R	1127	1	PINTA ASSOCIATES LLC	301 COLUMBUS AVENUE	636,100	2	15	R	1150	1203	RSP 172 PROPERTY LLC	172 WEST 79 STREET	14,205	2
16	R	1127	3	305 COLUMBUS, LLC	305 COLUMBUS AVENUE	333,650	2	16	R	1150	1203	RSP 172 PROPERTY LLC	172 WEST 79 STREET	21,937	2
15	R	1127	17	29 WEST 74 CORP.	29 WEST 74 STREET	42,400	2C	16	R	1154	202	63 WEST REALTY CORPET	236-240 WEST 64 STREE	539,050	2
16	R	1127	17	29 WEST 74 CORP.	29 WEST 74 STREET	45,292	2C	16	R	1154	206	63 WEST REALTY CORPET	242-248 WEST 64 STREE	186,800	2
16	R	1127	41	JOHANDAN RLTY CORP	10 WEST 75 STREET	35,520	2A	16	R	1158	1102	BEST SPACE,	180 WEST END AVENUE	55,928	4
16	R	1127	61	HARTFORD REALTY COMPA	313 COLUMBUS AVENUE	378,450	2	16	R	1158	1701	150 AMSTERDAM AVENUE	150 AMSTERDAM AVENUE	571,357	4
16	R	1127	159	56 WEST 75TH STREET,	56 WEST 75 STREET	110,520	2B	16	R	1158	1702	150 AMSTERDAM AVENUE	150 AMSTERDAM AVENUE	3,090,988	2
16	R	1128	1	LA ROCHELLE 75 I LLC	321 COLUMBUS AVENUE	1,185,550	2	16	R	1158	1703	150 AMSTERDAM AVENUE	150 AMSTERDAM AVENUE	129,829	4
15	R	1128	12	39 WEST 75 STREET LLC	39 WEST 75 STREET	74,582	2B	16	R	1162	16	235 W 70 ST OWNERS CP	235 WEST 70 STREET	667,450	2
16	R	1128	12	39 WEST 75 STREET LLC	39 WEST 75 STREET	74,582	2B	15	R	1163	11	STELLITA REALTY LLC.	251 WEST 71 STREET	237,300	2
16	R	1128	14	ARLIA 35 W. 75TH STRE	35 WEST 75 STREET	42,350	2	16	R	1163	43	218 W 72ND ST. REALTY	216 WEST 72 STREET	196,100	2
16	R	1128	17	27 WEST 75TH STREET,	27 WEST 75 STREET	67,050	2	16	R	1163	58	ANCHEF REALTIES, LP	260 WEST 72 STREET	221,250	2
15	R	1128	29	KENILWORTH APARTMENTS	151 CENTRAL PARK WEST	4,461,100	2	15	R	1163	1003	MOON, JENNIFER SUZANN	211 WEST 71 STREET	8,638	2
16	R	1128	29	KENILWORTH APARTMENTS	151 CENTRAL PARK WEST	1,149,550	2	16	R	1163	1003	MOON, JENNIFER SUZANN	211 WEST 71 STREET	11,389	2
16	R	1128	43	14-16 WEST 76TH ST LL	16 WEST 76 STREET	51,500	2	16	R	1163	1304	T-C 200 W 72ND STREET	200 WEST 72 STREET	2,054,050	2
15	R	1128	52	BULLET HOUSING CORP	34 WEST 76 STREET	43,750	2	15	R	1164	5	WEST PIERRE ASSOCIATE	253 WEST 72 STREET	1,050,300	2
16	R	1128	52	BULLET HOUSING CORP	34 WEST 76 STREET	111,200	2	16	R	1164	5	WEST PIERRE ASSOCIATE	253 WEST 72 STREET	635,700	2
16	R	1128	55	42 WEST 76TH STREET L	42 WEST 76 STREET	41,750	2B	15	R	1164	34	RUTGERS PRESBYTERIAN	2091 BROADWAY	87,400	4
16	R	1129	17	DAFFIE REALTY MGMT. L	23 WEST 76 STREET	135,130	2	16	R	1165	4	288/298 WEST END TENA	290 WEST END AVENUE	1,243,678	2
16	R	1129	47	77TH STREET RLTY ASOC	22 WEST 77 STREET	295,350	2	16	R	1165	1901	LYNCH, MARGARET RUBEY	2112 BROADWAY	18,862	2
16	R	1129	50	4077 OWNERS CORP	40 WEST 77 STREET	1,862,500	2	16	R	1166	1	300 WEST END AVE ASSO	300 WEST END AVENUE	1,095,800	2
15	R	1129	55	PARK 44 CORP	44 WEST 77 STREET	963,800	2	16	R	1166	7	ALFIE ARMS CORP	245 WEST 74 STREET	886,900	2
16	R	1129	55	PARK 44 CORP	44 WEST 77 STREET	396,050	2	16	R	1166	58	BEAUMONT HOMES CORPOR	250 WEST 75 STREET	800,500	2
16	R	1129	1001	THE RANA BUCKNER REVO	53 WEST 76 STREET	9,325	4	16	R	1167	64	330 WEST END APT CORP	330 WEST END AVENUE	309,950	2
16	R	1138	34	148-154 COLUMBUS REAL	154 COLUMBUS AVENUE	228,700	2	16	R	1167	1001	215 MAJESTIC LLC	2138 BROADWAY	171,350	4
16	R	1138	61	148 W. 67 LLC	153 AMSTERDAM AVENUE	162,120	2	15	R	1167	1101	76TH AND BROADWAY RET	2148 BROADWAY	180,239	4
15	R	1138	1001	LINCOLN TRIANGLE COMM	144 COLUMBUS AVENUE	376,150	4	16	R	1167	1101	76TH AND BROADWAY RET	2148 BROADWAY	402,410	4
16	R	1138	1001	LINCOLN TRIANGLE COMM	144 COLUMBUS AVENUE	413,650	4	16	R	1168	3	344 WEST END AVE INC	344 WEST END AVENUE	37,208	2C
16	R	1138	1002	LINCOLN TRIANGLE COMM	144 COLUMBUS AVENUE	987,200	4	16	R	1168	22	OPERA OWNERS INC	2162 BROADWAY	3,263,200	2
16	R	1138	1003	RISA M. BERRYMAN REVO	144 COLUMBUS AVENUE	7,054	2	16	R	1168	44	NY BROADWAY HOTEL OWN	2170 BROADWAY	5,616,200	4
16	R	1138	1202	LINCOLN WEST COMMERC	1965 BROADWAY	1,173,743	4	15							

YR	B	Block	Lot	Owner	Address	Reduction	TC	YR	B	Block	Lot	Owner	Address	Reduction	TC
15	R	1171	4003	RIVERSIDE 80, LLC	80 RIVERSIDE BOULEVAR	481,135	4	15	R	1232	33	NETTLESOME LLC	506 AMSTERDAM AVENUE	102,050	2
16	R	1171	4305	IMP ALDYN LLC	60 RIVERSIDE BOULEVAR	2,008,400	2	16	R	1232	33	NETTLESOME LLC	506 AMSTERDAM AVENUE	134,290	2
16	R	1179	1001	ACP 165-205 GARAGES,	165 WEST END AVENUE	1,218,100	4	15	R	1232	37	202-214 W 85TH ST OWN	202 WEST 85 STREET	706,600	2
16	R	1179	1201	ACP 165-205 GARAGES,	185 WEST END AVENUE	469,000	4	16	R	1232	37	202-214 W 85TH ST OWN	202 WEST 85 STREET	1,113,550	2
16	R	1179	1308	205 WEST END AVENUE O	205 WEST END AVENUE	10,376,150	2	16	R	1232	45	2330 BROADWAY LLC.	2330 BROADWAY	296,100	4
16	R	1182	29	225 WEST END AVE ASSO	225 WEST END AVENUE	345,535	2	16	R	1232	57	252 W 85 RESIDENTS CO	252 WEST 85 STREET	1,089,550	2
16	R	1183	21	329 WEST 71 STREET HO	329 WEST 71 STREET	26,915	2C	16	R	1232	1102	ROSENTHAL, HOLLY A	500 WEST END AVENUE	125,211	4
16	R	1183	117	MORT RON CEDAR LLC	341 WEST 71 STREET	13,177	2B	16	R	1233	16	2350 BROADWAY ASSOCIA	2350 BROADWAY	747,600	2
16	R	1184	2	2 RIVERSIDE DR.	2 RIVERSIDE DRIVE	119,900	2	16	R	1233	24	85 WEST ASSOCIATES L.	211 WEST 85 STREET	64,500	2
15	R	1184	7	72ND DWELLERS INC	305 WEST 72 STREET	205,850	2	16	R	1233	1101	WANG, QI	255 WEST 85 STREET	23,436	2
16	R	1184	7	72ND DWELLERS INC	305 WEST 72 STREET	934,150	2	16	R	1234	7	257 W 86 ST TE	257 WEST 86 STREET	908,840	2
16	R	1184	10	RIVERSIDE TOWERS CORP	263 WEST END AVENUE	595,300	2	15	R	1234	1001	BOULEVARD RETAIL LLC	2373 BROADWAY	247,250	4
16	R	1184	62	23 RSD LLC	23 RIVERSIDE DRIVE	30,240	2B	16	R	1234	1001	BOULEVARD RETAIL LLC	2373 BROADWAY	522,650	4
16	R	1184	77	305 WEST END PROPERTY	305 WEST END AVENUE	724,800	4	15	R	1235	23	BELNORD HOTEL CORP	209 WEST 87 STREET	530,150	4
16	R	1185	1	RIVERVIEW EQUITIES CO	33 RIVERSIDE DRIVE	2,684,450	2	16	R	1235	23	BELNORD HOTEL CORP	209 WEST 87 STREET	1,031,700	4
16	R	1185	32	320 WEST 76TH ST CORP	320 WEST 76 STREET	564,650	2	16	R	1235	31	BAMPA ASSOCIATES INC	564 AMSTERDAM AVENUE	40,300	2
16	R	1185	38	326 WEST 76TH ST LLC	326 WEST 76 STREET	32,000	2B	15	R	1235	38	204 WEST 88TH STREET	204 WEST 88 STREET	142,550	2
16	R	1185	41	PRESTA, FRANCESCA	330 WEST 76 STREET	47,650	2B	16	R	1235	38	204 WEST 88TH STREET	204 WEST 88 STREET	203,300	2
16	R	1185	82	314 TENANT OWNERS COR	314 WEST 77 STREET	245,000	2	15	R	1237	1102	M & N 90TH STREET REA	250 WEST 90 STREET	58,708	4
16	R	1186	84	ORIENTA OWNERS INC	302 WEST 79 STREET	275,550	2	16	R	1237	1102	M & N 90TH STREET REA	250 WEST 90 STREET	67,607	4
16	R	1186	87	310 WEST 79TH APARTME	310 WEST 79 STREET	1,516,950	2	16	R	1238	54	BRUSCO EQUITIES LLC	252 WEST 91 STREET	73,137	2
15	R	1186	91	KELMSCOTT APTS INC	316 WEST 79 STREET	884,800	2	16	R	1239	27	WEST 91ST STREET ASSO	205 WEST 91 STREET	61,150	2
16	R	1186	91	KELMSCOTT APTS INC	316 WEST 79 STREET	1,020,050	2	15	R	1239	29	WEST 91ST STREET ASSO	640 AMSTERDAM AVENUE	9,068	2
16	R	1186	95	67 RIVERSIDE DRIVE CO	67 RIVERSIDE DRIVE	2,526,850	2	16	R	1239	29	WEST 91ST STREET ASSO	640 AMSTERDAM AVENUE	122,200	2
16	R	1196	52	83RD STREET OWNERS CO	46 WEST 83 STREET	397,350	2	15	R	1239	44	214 WEST 92ND STREETA	2476 BROADWAY	432,700	2
16	R	1196	62	MIKAMOR LLC,	473 COLUMBUS AVENUE	91,650	2	16	R	1239	44	214 WEST 92ND STREETA	2476 BROADWAY	546,750	2
16	R	1196	64	469 COLUMBUS UNITED L	469 COLUMBUS AVENUE	225,000	2	15	R	1239	56	288 290 OWNERS CORP	288 WEST 92 STREET	681,750	2
16	R	1197	3	483 COLUMBUS L&M CORP	485 COLUMBUS AVENUE	141,250	2	16	R	1239	56	288 290 OWNERS CORP	288 WEST 92 STREET	805,950	2
15	R	1197	5	71 W 83 STREET CORP	71 WEST 83 STREET	39,600	2	16	R	1239	105	250 W. 102ND ST. LLC	257 WEST 91 STREET	88,650	2
16	R	1197	5	71 W 83 STREET CORP	71 WEST 83 STREET	110,900	2	16	R	1239	105	250 W. 102ND ST. LLC	257 WEST 91 STREET	88,650	2
16	R	1197	27	KOCH FAMILY LTD. PAR	3 WEST 83 STREET	70,850	2	16	R	1239	1001	BAZOS, LESLIE KANE	640 WEST END AVENUE	613	4
16	R	1198	17	23 W. 84 ST. REALTY	25 WEST 84 STREET	112,050	2	16	R	1240	1001	EGEN JAMES	255 WEST 92 STREET	12,916	4
16	R	1198	58	J R B G MANAGEMENT CO	66 WEST 85 STREET	100,800	2	16	R	1240	1101		220 WEST 93 STREET	28,539	4
16	R	1198	1001	ROBBINS, DAVID	74 WEST 85 STREET	17,111	4	16	R	1241	35	NINETY FOURTH STREET,	698 AMSTERDAM AVENUE	75,600	2
16	R	1198	1101	SHARED EQUITIES	76 WEST 85 STREET	31,743	4	16	R	1242	34	BTS PROPERTIES LLC	714 AMSTERDAM AVENUE	10,930	2
16	R	1199	52	34 WEST 86TH STREET	34 WEST 86 STREET	48,350	2	15	R	1242	39	2528 BROADWAY REALTY	2528 BROADWAY	473,000	4
16	R	1199	1101	BUITRSKI, CATHY KROWN	28 WEST 86 STREET	4,614	2	16	R	1242	39	2528 BROADWAY REALTY	2528 BROADWAY	876,900	4
15	R	1200	1	COLUMBUS WEST, LLC	61 WEST 86 STREET	57,820	2	16	R	1242	128	SAMSON ASSET MANAGEME	203 WEST 94 STREET	75,550	2
16	R	1200	43	20 WEST 87TH ST L L C	20 WEST 87 STREET	115,135	2	16	R	1243	1	BCRE WEST END AVENUE	720 WEST END AVENUE	684,750	4
16	R	1201	27	CENTRAL PARK WEST REA	3 WEST 87 STREET	105,400	2	16	R	1243	8	255 W 95TH ST APT COR	255 WEST 95 STREET	431,400	2
16	R	1202	58	ALLEN WEST 89TH STREE	66 WEST 89 STREET	30,182	2B	16	R	1243	10	251 WEST 95TH STREET	2541 BROADWAY	349,950	2
16	R	1203	1101	ANGLO AMERICAN INTERN	291 CENTRAL PARK WEST	34,305	4	16	R	1243	13	SARAH-MARTY, L.L.C.	2549 BROADWAY	39,150	4
16	R	1204	10	90 YJ LLC	53 WEST 90 STREET	27,700	2	16	R	1243	42	BROADWAY EQUITIES LLC	2552 BROADWAY	339,950	2
16	R	1206	32	THREE TWENTY FIVE COO	325 CENTRAL PARK WEST	436,400	2	16	R	1244	30	74 RIVERSIDE DRIVE,	74 RIVERSIDE DRIVE	85,100	2
15	R	1206	1001	PM PROPERTIES, LLC	327 CENTRAL PARK WEST	214,158	4	16	R	1245	3	100 RIVERSIDE CORP	100 RIVERSIDE DRIVE	779,150	2
16	R	1206	1001	PM PROPERTIES, LLC	327 CENTRAL PARK WEST	121,229	4	16	R	1245	13	311-313 WEST 82ND STR	313 WEST 82 STREET	156,950	2
16	R	1208	50	40 WEST 95 CORP.	40 WEST 95 STREET	119,700	2	16	R	1245	14	311-313 WEST 82ND STR	311 WEST 82 STREET	34,950	2
16	R	1209	6	65 WEST 95 ST OWNERS	65 WEST 95 STREET	1,240,700	2	16	R	1245	58	325 WEST 83 OWNERS CO	325 WEST 83 STREET	281,850	2
16	R	1209	48	WESTSIDE PARK 96 REAL	40 WEST 96 STREET	24,715	2B	16	R	1245	59	323 WEST 83RD OWNERS	323 WEST 83 STREET	392,000	2
15	R	1210	1	SEEKEN 79 REALTY LLC	401 AMSTERDAM AVENUE	407,850	2	16	R	1245	61	SCHACHTER REALTY LLC	317 WEST 83 STREET	216,750	2
15	R	1210	1002	DR HERBERT H GREENBER	101 WEST 79 STREET	24,300	4	16	R	1245	74	SUBHASH CHADDDHA 2012	489 WEST END AVENUE	36,100	2A
15	R	1210	1004	BESSEN, TED	101 WEST 79 STREET	12,358	2	16	R	1246	36	515 TENANTS CORP.	511 WEST END AVENUE	725,400	2
16	R	1210	1004	BESSEN, TED	101 WEST 79 STREET	3,117	2	16	R	1246	39	MIMOSA EQUITIES CORP	310 WEST 85 STREET	656,350	2
16	R	1210	1202	PINZON LONGO HOLDINGC	186 WEST 80 STREET	157,743	4	16	R	1246	1001	HAREL, NIRIT	342 WEST 85 STREET	22,494	2
16	R	1210	1298	SACKMAN ENTERPRISES,I	186 WEST 80 STREET	42,600	4	16	R	1247	13	349 W. 85TH ST., LLC	349 WEST 85 STREET	191,350	2
16	R	1211	26	80 COLUMBUS OWNERS CO	121 WEST 80 STREET	71,600	2	16	R	1247	37	302 W 86 ST OWNERS CP	302 WEST 86 STREET	565,750	2
15	R	1211	33	R.A.V. BAROUCK, LLC	428 COLUMBUS AVENUE	38,050	4	15	R	1247	1001	263 WEST END 5A, LLC	340 WEST 86 STREET	31,543	2
16	R	1211	121	RENZ, LUREN	133 WEST 80 STREET	22,000	2B	16	R	1247	1001	263 WEST END 5A, LLC	340 WEST 86 STREET	10,938	2
16	R	1211	135	WEST 81 ST OWNERS COR	100 WEST 81 STREET	181,850	2	16	R	1247	1102	DUBERSTEIN, BARBARA	535 WEST END AVENUE	14,993	2
16	R	1212	53	THOR-GO 150 WEST 82ND	150 WEST 82 STREET	331,400	2	15	R	1248	22	ANDRONIKE C TSAMAS	313 WEST 86 STREET	393,800	2
15	R	1212	149	MARINO, GAETANO	140 WEST 82 STREET	18,055	2A	16	R	1248	22	ANDRONIKE C TSAMAS	313 WEST 86 STREET	337,700	2
16	R	1212	149	MARINO, GAETANO	140 WEST 82 STREET	34,699	2A	16	R	1248	25	309 WEST 86TH ST OWNE	309 WEST 86 STREET	140,150	2
16	R	1213	4	82 GFG LLC	AMSTERDAM AVENUE	24,350	4	15	R	1250	40	304 W 89TH ST OWNERS	304 WEST 89 STREET	125,750	2
16	R	1213	49	LOVELETT, SUZANNE	136 WEST 83 STREET	54,850	4	16	R	1250	40	304 W 89TH ST OWNERS	304 WEST 89 STREET	229,250	2
16	R	1213	1301		164 WEST 83 STREET	14,990	2	16	R	1250	45	TWO TEN NET TEN, L.L.	312 WEST 89 STREET	85,450	2
16	R	1214	8	WESTPROP CORP	165 WEST 83 STREET	154,250	2	16	R	1250	1201	CARLINO, LEANNE	317 WEST 89 STREET	18,390	2
15	R	1214	59	GRAPHIC	158 WEST 84 STREET	39,460	2	16	R	1251	54	639 APARTMENT CORP	639 WEST END AVENUE	281,700	2
16	R	1214	59	GRAPHIC	158 WEST 84 STREET	81,760	2	16	R	1251	1023	LOIS MCCARTHY	190 RIVERSIDE DRIVE	245,268	2
16	R	1219	57	170 176 W 89 ST APTS	170 WEST 89 STREET	12,650	2	15	R	1252	20	677 TENANTS CORP	677 WEST END AVENUE	437,150	2
16	R	1219	59	170 176 W 89 ST APTS	174 WEST 89 STREET	226,500	2	16	R	1252	22	HALBOR REALTY CO	306 WEST 93 STREET	140,770	2
16	R	1220	1101	LEPLEUX, FRANCOISE	103 WEST 89 STREET	18,449	2	16	R	1252	25	HALBOR REALTY CO	310 WEST 93 STREET	181,350	2
16	R	1220	1301	KONYK RAYA	110 WEST 90 STREET	6,933	2	16	R	1252	29	316 WEST 93RD STREET	316 WEST 93 STREET	306,050	2
15	R	1223	125	117 WEST LLC	117 WEST 92 STREET	69,522	2B	16	R	1252</					

YR	B	Block	Lot	Owner	Address	Reduction	TC	YR	B	Block	Lot	Owner	Address	Reduction	TC
15	R	1261	19	35 W 45 ST ASSOC	35 WEST 45 STREET	164,200	4	16	1	1278	14	340 MADISON AVENUE SY	340 MADISON AVENUE	4,927,400	4
15	R	1261	29	BEL MIDTOWN LLC	15 WEST 45 STREET	359,750	4	16	R	1279	57	350 MADISON ACQUISITI	352 MADISON AVENUE	1,315,450	4
16	R	1261	29	BEL MIDTOWN LLC	15 WEST 45 STREET	1,445,600	4	16	R	1279	63	350 MADISON ACQUISITI	10 EAST 45 STREET	440,100	4
16	R	1261	42	2 WEST 46 BORROWER II	2 WEST 46 STREET	672,850	4	15	R	1279	65	SILK & HALPERN-45THET	6 EAST 45 STREET	643,650	4
15	R	1261	53	LU FAMILY CO INC	26 WEST 46 STREET	76,600	4	16	R	1279	65	SILK & HALPERN-45THET	6 EAST 45 STREET	689,950	4
16	R	1261	53	LU FAMILY CO INC	26 WEST 46 STREET	59,500	4	16	R	1280	30	HYATT EQUITIES	109 EAST 42 STREET	4,208,700	4
15	R	1261	60	AAA KEYLOCK CO INC	44 WEST 46 STREET	34,700	4	16	R	1280	9010	200 PARK, L.P.	200 PARK AVENUE VIADU	58,211,300	4
16	R	1261	60	AAA KEYLOCK CO INC	44 WEST 46 STREET	179,150	4	15	R	1280	9090	UNITED STATES POSTAL	100 EAST 45 STREET	16,706,950	4
16	R	1261	1102	JOHNNY LU&JOHNSON LU	10 WEST 46 STREET	97,451	4	16	R	1280	9090	UNITED STATES POSTAL	100 EAST 45 STREET	9,568,350	4
16	R	1261	1111	GHH ASSOCIATES LLC	10 WEST 46 STREET	102,037	4	16	R	1281	1	NEW YORK FRENCH SOUND	547 5 AVENUE	2,318,150	4
16	R	1261	1113	NASSIMI CONDOS, INC.	10 WEST 46 STREET	109,047	4	16	R	1282	1001	THE BUILDING AT 575 F	575 5 AVENUE	4,543,100	4
16	R	1262	1	1180 AOA MEMBER LLC	1180 AVENUE OF THE AM	6,786,000	4	16	R	1283	15	KEMPER PAUL S	21 EAST 47 STREET	475,300	4
16	R	1262	17	77 NY @ 46 ST.,	45 WEST 46 STREET	67,250	4	15	R	1283	17	400 MADISON HOLDINGS,	400 MADISON AVENUE	2,191,150	4
15	R	1262	52	26 ON 47 LLC	26 WEST 47 STREET	629,200	4	16	R	1283	17	400 MADISON HOLDINGS,	400 MADISON AVENUE	3,033,700	4
15	R	1262	56	AMNA L L C	36 WEST 47 STREET	1,739,350	4	16	R	1283	21	MANUFACTURES HANOVER	270 PARK AVENUE	5,966,800	4
16	R	1262	74	78 W 47 STREET CORP	78 WEST 47 STREET	159,050	4	16	R	1283	58	MEYGRAND ASSOCIATES L	18 EAST 48 STREET	195,550	4
16	R	1262	75	NALPAK 1196 COMPANY,	1192 AVENUE OF THE AM	752,550	4	16	R	1284	71	605 FIFTH PROPERTY OW	605 5 AVENUE	244,900	4
15	R	1262	77	1188, LLC	1188 AVENUE OF THE AM	54,700	4	15	R	1284	1001	609 OWNERS LLC	609 5 AVENUE	915,608	4
16	R	1262	77	1188, LLC	1188 AVENUE OF THE AM	60,100	4	16	R	1284	1001	609 OWNERS LLC	609 5 AVENUE	4,234,608	4
16	R	1262	1703	55W46 CONDO OWNER LLC	50 WEST 47 STREET	177,168	4	16	R	1285	13	38 COMPANY,	19 EAST 49 STREET	357,100	4
15	R	1262	1706	55W46 CONDO OWNER LLC	50 WEST 47 STREET	239,264	4	16	R	1285	59	PAMELA EQUITIES CORP	18 EAST 50 STREET	658,650	4
16	R	1262	1706	55W46 CONDO OWNER LLC	50 WEST 47 STREET	1,345,504	4	16	R	1285	1002	10 EAST 50TH STREET B	611 5 AVENUE	5,037,600	4
16	R	1262	1798	55W46 CONDO OWNER LLC	50 WEST 47 STREET	7,382,360	4	16	R	1286	21	ARCHDIOCESE/N.Y.	455 MADISON AVENUE	57,705,900	4
15	R	1262	1806	55W46 CONDO OWNER LLC	50 WEST 47 STREET	1,536,650	4	16	R	1287	14	488 MADISON AVE ASSOC	488 MADISON AVENUE	1,476,600	4
16	R	1263	1	LH BARICK, LLC	1200 AVENUE OF THE AM	296,600	4	16	R	1287	61	PRONOVIAS U.S.A., INC	14 EAST 52 STREET	544,400	4
16	R	1263	13	41 WEST 47 LLC	41 WEST 47 STREET	103,600	4	15	R	1288	6	3 EAST 52ND STREET CO	3 EAST 52 STREET	21,500	4
15	R	1263	22	ALTIM RLTY CORP	23 WEST 47 STREET	288,400	4	16	R	1288	6	3 EAST 52ND STREET CO	3 EAST 52 STREET	173,150	4
16	R	1263	22	ALTIM RLTY CORP	23 WEST 47 STREET	567,400	4	16	R	1288	27	PARK AVENUE PLAZA OWN	57 EAST 52 STREET	7,107,700	4
16	R	1263	34	FORTY-SEVENTH FIFTH C	580 5 AVENUE	3,037,950	4	16	R	1289	14	520 MADISON OWNERS, L	512 MADISON AVENUE	5,819,950	4
16	R	1263	38	THOR FIFTH AVENUE LLC	590 5 AVENUE	3,477,300	4	16	R	1289	21	515 MADISON LLC	515 MADISON AVENUE	3,178,250	4
16	R	1263	41	UOB REALTY (USA) LIMI	592 5 AVENUE	272,550	4	16	R	1289	45	ELYSEE HOTEL, LLC	56 EAST 54 STREET	3,421,100	4
16	R	1263	54	28 WEST 48 LLC	28 WEST 48 STREET	77,900	4	16	R	1289	52	MFA 527 MADISON LLC	527 MADISON AVENUE	3,038,950	4
16	R	1263	55	30 WEST 48TH BUYER LL	30 WEST 48 STREET	320,050	4	16	R	1290	36	LEB 400 LLC	400 PARK AVENUE	1,369,400	4
16	R	1263	57	36 WEST 48TH STREET	36 WEST 48 STREET	266,400	4	16	R	1290	44	AMTAD LLC	66 EAST 55 STREET	1,103,300	4
15	R	1263	58	ARG PROPERTIES INC	38 WEST 48 STREET	246,100	4	15	R	1290	50	MADISON & 54TH STREET	543 MADISON AVENUE	402,600	4
16	R	1263	58	ARG PROPERTIES INC	38 WEST 48 STREET	203,300	4	16	R	1290	50	MADISON & 54TH STREET	543 MADISON AVENUE	412,100	4
15	R	1263	71	48 AMERICAS CO	1212 AVENUE OF THE AM	625,350	4	15	R	1290	61	BEJAY I & CO.,	16 EAST 55 STREET	158,000	4
16	R	1263	71	48 AMERICAS CO	1212 AVENUE OF THE AM	1,456,550	4	16	R	1290	61	BEJAY I & CO.,	16 EAST 55 STREET	330,750	4
16	R	1264	5	RCPI HOLDCO LCC	1230 AVENUE OF THE AM	20,577,000	4	16	R	1290	127	TYNKER 9 AND 12 LLC	57 EAST 54 STREET	176,100	4
16	R	1264	30	RCPI 600 FIFTH HOLDIN	600 5 AVENUE	5,218,050	4	16	R	1290	1105	55TH STREET CONDO HOL	60 EAST 55 STREET	8,533	2
16	R	1264	45		10 WEST 49 STREET	1,830,850	4	16	R	1291	21	551 MADISON PROPERTY	551 MADISON AVENUE	763,950	4
16	R	1265	50	RCPI LANDMARK PROPERT	610 5 AVENUE	9,150,100	4	15	R	1291	28	BRE PARK AVENUE TOWER	65 EAST 55 STREET	13,214,050	4
16	R	1265	71	RCPI LANDMARK PROPERT	1258 AVENUE OF THE AM	349,050	4	16	R	1291	28	BRE PARK AVENUE TOWER	65 EAST 55 STREET	6,172,950	4
16	R	1265	1001	NBCUNIVERSAL ATLAS LL	30 ROCKEFELLER PLAZA	15,306	4	16	R	1292	15	590 MADISON AVENUE, L	590 MADISON AVENUE	10,559,200	4
16	R	1266	1	RCPI HOLDCO LCC	1260 AVENUE OF THE AM	32,041,650	4	15	R	1292	52	NORSEL REALTIES LLC	575 MADISON AVENUE	3,721,450	4
16	R	1267	41	650 FIFTH AVENUE COMP	650 5 AVENUE	7,599,000	4	16	R	1292	52	NORSEL REALTIES LLC	575 MADISON AVENUE	6,179,250	4
16	R	1267	1001	25 WEST 51 RETAIL LLC	25 WEST 51 STREET	332,853	4	15	R	1292	1001	TRUMP TOWER COMMERCIA	721 5 AVENUE	6,299,850	4
15	R	1268	23	21 CLUB INC	17 WEST 52 STREET	107,050	4	16	R	1292	1001	TRUMP TOWER COMMERCIA	721 5 AVENUE	7,699,600	4
16	R	1268	23	21 CLUB INC	17 WEST 52 STREET	64,500	4	16	R	1292	1002	PHILLED NYC, LLC	721 5 AVENUE	38,898	2
15	R	1268	1001	40 WEST 53RD ASSOCIAT	44 WEST 53 STREET	148,400	4	16	R	1293	12	15 EAST 57TH ST.ASSOC	15 EAST 57 STREET	1,378,950	4
16	R	1268	1001	40 WEST 53RD ASSOCIAT	44 WEST 53 STREET	148,400	4	16	R	1293	16	598 MADISON LLC	592 MADISON AVENUE	3,580,750	4
16	R	1268	1002	40 WEST 53RD ASSOCIAT	44 WEST 53 STREET	10,154,900	4	16	R	1293	26	FULLER MADISON LLC	597 MADISON AVENUE	7,782,150	4
16	R	1268	1101	FSF NEW YORK, LLC	666 5 AVENUE	13,556,010	4	16	R	1293	35	HAHN KOOK CNETER (USA	460 PARK AVENUE	1,520,700	4
16	R	1269	1001	TONI FLYNN, TRUSTEE	15 WEST 53 STREET	25,568	2	16	R	1293	47	2-J LLC	44 EAST 58 STREET	97,900	4
16	R	1270	8	45 W 54 CORP	45 WEST 54 STREET	153,250	2	16	R	1293	51	STOVE PROPERTIES USA,	605 MADISON AVENUE	961,100	4
16	R	1270	20	17 24 CORP	17 WEST 54 STREET	765,300	2	16	R	1294	1	767 FIFTH PARTNERS LL	761 5 AVENUE	14,783,350	4
15	R	1270	34	UNIVERSITY CLUB INC (690 5 AVENUE	824,050	4	16	R	1294	33	480 PARK AVE CORP	480 PARK AVENUE	3,766,150	2
16	R	1270	34	UNIVERSITY CLUB INC (690 5 AVENUE	3,892,800	4	16	R	1294	37	PPF OFF 500 PARK AVEN	500 PARK AVENUE	506,150	4
16	R	1270	44	10 WEST 55TH STREET,	10 WEST 55 STREET	83,250	4	16	R	1294	1001	PPF OFF 500 PARK AVEN	500 PARK AVENUE	1,648,000	4
16	R	1270	61	HARD ASSTES	50 WEST 55 STREET	62,250	2	16	R	1295	17	CPT 360 LEXINGTON, LL	354 LEXINGTON AVENUE	2,604,750	4
16	R	1270	71	SL GREEN REALTY CORP.	1350 AVENUE OF THE AM	1,595,600	4	16	R	1295	20	369 LEXINGTON BORROWE	363 LEXINGTON AVENUE	649,500	4
15	R	1270	1001		40 WEST 55 STREET	52,987	4	15	R	1296	1001	NEW 110 CIPRIANI UNI	110 EAST 42 STREET	1,799,450	4
16	R	1270	1001		40 WEST 55 STREET	32,349	4	16	R	1296	1001	NEW 110 CIPRIANI UNI	110 EAST 42 STREET	1,870,550	4
15	R	1271	23	LFG ENTERPRISES	23 WEST 55 STREET	2,414,650	4	16	R	1297	31	TS TRYLONS, L.L.C.	155 EAST 42 STREET	125,950	4
16	R	1271	23	LFG ENTERPRISES	23 WEST 55 STREET	3,498,700	4	15	R	1298	34	SG THIRD AVENUE, LLC	686 3 AVENUE	272,200	4
16	R	1271	41	BATINKOFF-WINSTON, A/	718 5 AVENUE	5,531,650	4	16	R	1298	34	SG THIRD AVENUE, LLC	686 3 AVENUE	185,200	4
16	R	1271	63	46 WEST 56TH STREET	46 WEST 56 STREET	559,550	4	15	R	1298	37	SG THIRD AVENUE, LLC	694 3 AVENUE	103,900	4
16	R	1272	13	ETRO U.S.A., INC.	41 WEST 56 STREET	126,350	4	16	R	1298	37	SG THIRD AVENUE, LLC	694 3 AVENUE	124,200	4
15	R	1272	45	6 WEST 57TH ST REALTY	6 WEST 57 STREET	523,050	4	15	R	1298	38	696 THIRD AVENUE REAL	696 3 AVENUE	410,400	4
16	R	1272	45	6 WEST 57TH ST REALTY	6 WEST 57 STREET	283,000	4	16	R	1298	38	696 THIRD AVENUE REAL	696 3 AVENUE	385,400	4
15	R	1272	66	VORNADO LF 50 WEST 57	48 WEST 57 STREET	681,100	4	16	R	1298	40	700 THIRD AVENUE ASSO	700 3 AVENUE	227,000	4
16	R	1272	66	VORNADO LF 50 WEST 57	48 WEST 57 STREET	555,750	4	16	R	1299	38	CPP III LLC	712 3 AVENUE	58,500	4
15	R	1273	10	ASUMAN 57TH STREET LL	41 WEST 57 STREET	904,700	4								

YR	B	Block	Lot	Owner	Address	Reduction	TC	YR	B	Block	Lot	Owner	Address	Reduction	TC
16	R	1305	20	125 EAST 50TH STREET	557 LEXINGTON AVENUE	5,217,550	4	16	R	1331	127	248 ASSOCIATES NEW YO	248 EAST 58 STREET	100,650	4
16	R	1305	23	HANDLER & CO., LLC	135 EAST 50 STREET	1,694,650	2	16	R	1332	1	D&D BUILDING COMPANY	979 3 AVENUE	10,730,300	4
16	R	1306	23	575 LEX PROPERTY OWNE	575 LEXINGTON AVENUE	1,956,050	4	16	R	1332	10	TORRI ASSOCIATES	215 EAST 58 STREET	301,250	4
15	R	1306	42	PLAZA 52, LLC	154 EAST 52 STREET	4,314,450	4	15	R	1332	20	241 E 58TH REALTY LLC	241 EAST 58 STREET	156,800	2
16	1	1307	23	BP 599 LEXINGTON AVEN	599 LEXINGTON AVENUE	28,000,000	4	16	R	1332	20	241 E 58TH REALTY LLC	241 EAST 58 STREET	170,000	2
16	R	1307	29	KNOCKLOFTY MGMT LLC	155 EAST 52 STREET	523,400	2	16	R	1332	120	MATTICHO BASTIANICH	243 EAST 58 STREET	103,350	4
16	R	1307	1004	DIAMONDROCK MANHATTAN	866 3 AVENUE	11,972,150	4	16	R	1333	1	305 E 40TH OWNERS COR	305 EAST 40 STREET	1,318,750	2
15	R	1308	1001	BP/CGCENTER II LLC	884 3 AVENUE	3,244,400	4	16	R	1334	13	333 EAST FORTY FIRST	333 EAST 41 STREET	315,100	2
16	R	1308	1001	BP/CGCENTER II LLC	884 3 AVENUE	16,329,950	4	16	R	1336	15	333 EAST 43RD OWNERS	333 EAST 43 STREET	908,750	2
15	R	1308	1005	DAI-ICHI LIFE INVESTM	617 LEXINGTON AVENUE	4,557,500	4	16	R	1336	1002	CITY OF NEW YORK	303 EAST 43 STREET	7,869	2
16	R	1308	1005	DAI-ICHI LIFE INVESTM	617 LEXINGTON AVENUE	7,535,900	4	16	R	1337	14	UNITED NATIONS DEVELO	323 EAST 44 STREET	3,513,250	4
16	R	1308	1101	BP 399 PARK AVENUE,	399 PARK AVENUE	5,636,400	4	16	R	1337	104	CALANDRILLO, MICHAEL	834 2 AVENUE	50,112	2B
16	R	1308	1102	BP 399 PARK AVENUE,	399 PARK AVENUE	8,066,150	4	15	R	1339	12	333 EAST 46 ST APT CO	333 EAST 46 STREET	314,500	2
16	R	1309	5	THE BROOK INC	111 EAST 54 STREET	467,100	4	16	R	1339	12	333 EAST 46 ST APT CO	333 EAST 46 STREET	750,600	2
16	R	1309	8	LINMAR, L.P.	125 EAST 54 STREET	439,650	2	16	R	1340	38	MOCK TURTLE BAY ETC.	328 EAST 48 STREET	401,800	2
16	1	1309	32	900 3RD AVE. L P C/O	900 3 AVENUE	8,533,200	4	16	R	1341	1	MARLO TOWERS OWNERS I	902 2 AVENUE	932,950	2
16	R	1309	39	162 EAST 55TH STREET	162 EAST 55 STREET	625,850	2	15	R	1341	48	306 E. 49TH LLC	306 EAST 49 STREET	58,450	2
16	R	1309	62	124 EAST 55TH STREET	124 EAST 55 STREET	84,800	4	16	R	1341	48	306 E. 49TH LLC	306 EAST 49 STREET	148,050	2
15	R	1309	63	EAST 55TH STREET LLC	122 EAST 55 STREET	90,200	4	16	R	1341	1203	321 PARTNERS	321 EAST 48 STREET	4,906	2
16	R	1309	63	EAST 55TH STREET LLC	122 EAST 55 STREET	260,300	4	16	R	1341	1702	346 EAST 49	346 EAST 49 STREET	378,740	2
16	R	1309	1101	MACARTHUR PROPERTIES	135 EAST 54 STREET	604,170	4	16	R	1341	1801	865 1 AVENUE	865 1 AVENUE	10,461	4
15	R	1310	1	T-C 425 PARK AVENUE,	425 PARK AVENUE	2,291,150	4	16	R	1342	23	349 EAST 49TH STREET	349 EAST 49 STREET	564,350	2
15	R	1310	12	NYC 55 CORP	127 EAST 55 STREET	604,900	4	16	R	1342	37	336 E.50 ST.TENANTS C	336 EAST 50 STREET	144,750	2
16	R	1310	12	NYC 55 CORP	127 EAST 55 STREET	700,250	4	15	R	1342	42	324 E 50TH ST ASSOC	324 EAST 50 STREET	259,850	2
15	R	1310	20	SARAJON REALTY CORP	665 LEXINGTON AVENUE	68,860	2B	16	R	1342	42	324 E 50TH ST ASSOC	324 EAST 50 STREET	95,500	2
16	R	1310	20	SARAJON REALTY CORP	665 LEXINGTON AVENUE	149,168	2B	16	R	1342	45	320 EAST 50TH STRETR	320 EAST 50 STREET	147,210	2
16	R	1310	34	916-918 THIRD AVENUE	916 3 AVENUE	67,361	2B	16	R	1342	51	WILSON EVANS 50TH LLC	300 EAST 50 STREET	161,700	2
16	R	1310	35	916-918 THIRD AVENUE	916 3 AVENUE	66,861	2B	16	R	1343	5	GREAT BAY BLDG CO.	307 EAST 50 STREET	161,800	2
16	R	1310	63	ASIAN REALTY PARTNERS	126 EAST 56 STREET	2,013,400	4	15	R	1343	145	ASHLEY 312 LLC	312 EAST 51 STREET	140,920	2A
16	R	1310	1303	FAYNBERG, MIKHAIL DR.	140 EAST 56 STREET	4,643	4	16	R	1343	145	ASHLEY 312 LLC	312 EAST 51 STREET	204,193	2A
16	R	1311	36	PLENTINO RLTY LTD	940 3 AVENUE	310,850	4	16	R	1344	18	343 EAST 51 CORP	343 EAST 51 STREET	369,350	2
15	R	1311	52	JOLLY KINKER INC	687 LEXINGTON AVENUE	528,850	4	16	R	1344	21	349 REALTY NY LLC	349 EAST 51 STREET	140,050	2
16	R	1311	52	JOLLY KINKER INC	687 LEXINGTON AVENUE	529,350	4	16	R	1345	1	MARMIN REALTY CORP	984 2 AVENUE	28,360	2B
16	R	1311	58	SOL GOLDMAN INVESTMEN	690 LEXINGTON AVENUE	2,859,050	4	16	R	1345	5	301-52 TOWN HOUSE COR	301 EAST 52 STREET	306,450	2
16	R	1311	61	124 EAST 57TH STREET	124 EAST 57 STREET	176,300	4	15	R	1345	9	315 E 52 ST HOUSING C	315 EAST 52 STREET	2,071	2C
16	R	1311	63	118 EAST 57TH LLC C/O	118 EAST 57 STREET	95,850	4	16	R	1345	9	315 E 52 ST HOUSING C	315 EAST 52 STREET	27,200	2C
16	R	1312	23	139 E. 57TH ST.	703 LEXINGTON AVENUE	263,150	4	16	R	1345	31	342 E 53 OWNERS INC	342 EAST 53 STREET	244,600	2
16	R	1312	28	GOTHAM TOWNE HOUSE OW	153 EAST 57 STREET	1,048,150	2	15	R	1345	45	316 EAST 53RD ST., LL	316 EAST 53 STREET	239,550	4
16	R	1312	59	716 LEXINGTON AVENUE	716 LEXINGTON AVENUE	568,550	4	16	R	1345	45	316 EAST 53RD ST., LL	316 EAST 53 STREET	322,250	4
16	R	1312	120	707-709 LEXINGTON LLC	709 LEXINGTON AVENUE	110,550	4	16	R	1347	3	1030 SECOND AVENUE L	1030 2 AVENUE	75,800	4
16	1	1313	1002	731 OFFICE ONE LLC	151 EAST 58 STREET	27,999,900	4	16	R	1347	4	JANE BADER	1032 2 AVENUE	36,400	2A
16	R	1313	1103	UJA-FED PROPERTIES, I	130 EAST 59 STREET	496,800	4	16	R	1347	12	325-327 E 54 REALTY,	325 EAST 54 STREET	220,750	2
15	R	1314	15	WELLS REIT II - 222 E	222 EAST 41 STREET	1,795,600	4	15	R	1347	14	333 EAST 54TH STREET	333 EAST 54 STREET	99,450	2
16	R	1314	15	WELLS REIT II - 222 E	222 EAST 41 STREET	10,003,150	4	16	R	1347	14	333 EAST 54TH STREET	333 EAST 54 STREET	258,750	2
16	R	1314	1004	WANG, YI-TING CHRISTI	235 EAST 40 STREET	14,299	2	16	R	1347	18	345 EAST 54TH OWNERS	345 EAST 54 STREET	542,550	2
16	R	1316	30	43 & 2 PROPERTY CO	801 2 AVENUE	3,239,900	4	16	R	1347	44	310 EAST 55 ST TENANT	310 EAST 55 STREET	752,750	2
15	R	1317	19	HOSPITALITY FINANCE C	231 EAST 43 STREET	538,300	4	15	R	1348	16	333 EAST 55TH ST OWNE	333 EAST 55 STREET	1,415,650	2
16	R	1317	19	HOSPITALITY FINANCE C	231 EAST 43 STREET	2,655,350	4	16	R	1348	16	333 EAST 55TH ST OWNE	333 EAST 55 STREET	1,688,900	2
16	R	1317	21	PROTESTANT MISSIONS	815 2 AVENUE	2,155,250	4	16	R	1349	8	313 EAST 56TH STREET	313 EAST 56 STREET	349,750	2
15	R	1318	31	BECKROSE ESTATES LLC	242 EAST 45 STREET	73,150	4	16	R	1349	14	BAMFORD REALTY LLC	333 EAST 56 STREET	1,421,050	2
16	R	1319	1	ELIZABETH 45, LLC	721 3 AVENUE	141,000	4	15	R	1349	1003	GREENWICH ASSOCIATES	345 EAST 56 STREET	178,300	4
16	R	1320	1400	KUNG, ESTHER HO	210 EAST 47 STREET	2,267	4	16	R	1349	1003	GREENWICH ASSOCIATES	345 EAST 56 STREET	174,200	4
15	R	1320	4003	YOUNG TRIO, LLC	211 EAST 46 STREET	219,000	4	15	R	1349	1101	LOGANATHAN, PARTHIBAN	330 EAST 57 STREET	10,719	2
16	R	1320	4003	YOUNG TRIO, LLC	211 EAST 46 STREET	135,750	4	16	R	1349	1101	LOGANATHAN, PARTHIBAN	330 EAST 57 STREET	61,495	2
16	R	1322	43	214 EAST 49TH BUILDIN	214 EAST 49 STREET	126,000	4	16	R	1349	1201	THE 360 EAST 57TH CON	360 EAST 57 STREET	119,129	4
16	R	1322	1001	TURTLE BAY HOUSE LIM	249 EAST 48 STREET	99,800	4	15	R	1350	27	1057 FIRST AVE LLC	1057 1 AVENUE	25,100	2
16	R	1322	1002	TURTLE BAY HOUSE LIM	249 EAST 48 STREET	102,500	4	16	R	1350	27	1057 FIRST AVE LLC	1057 1 AVENUE	80,950	2
16	R	1322	1019	TURTLE BAY HOUSE LIM	249 EAST 48 STREET	7,969	2	16	R	1350	31	58 EAST OWNERS CORP	346 EAST 58 STREET	145,400	2
16	R	1323	30	F ASTROID REALTY LLC	242 EAST 50 STREET	211,756	2	15	R	1350	40	CAPRICE LAND COMPANY	320 EAST 58 STREET	564,200	2
16	R	1323	32	F ASTROID REALTY LLC	238 EAST 50 STREET	67,159	2	15	R	1350	1017	357 EAST 57TH ST REAL	351 EAST 57 STREET	433,800	2
16	R	1323	34	F ASTROID REALTY LLC	234 EAST 50 STREET	82,467	2	16	R	1351	1	LANDMARK OWNERS INC	1110 2 AVENUE	4,749,350	2
15	R	1323	109	ROBERT F FEHLHABER	217 EAST 49 STREET	172,050	4	15	R	1351	7	VON SCHEELE, PER	315 EAST 58 STREET	25,640	2B
16	R	1323	109	ROBERT F FEHLHABER	217 EAST 49 STREET	279,150	4	16	R	1351	7	VON SCHEELE, PER	315 EAST 58 STREET	61,691	2B
16	1	1324	1	DOLP 825 PROPERTIES I	825 3 AVENUE	6,196,900	4	16	R	1351	20	345 E 58, LLC	345 EAST 58 STREET	61,939	2A
15	R	1324	29	TAI SECOND AVE CORP	961 2 AVENUE	65,850	2	16	R	1351	39	324 E59TH ST ASSOC	324 EAST 59 STREET	268,250	2
16	R	1324	29	TAI SECOND AVE CORP	961 2 AVENUE	162,650	2	16	R	1351	42	318-20 CO LLC	318 EAST 59 STREET	84,850	2
16	R	1324	30	51ST EAST STREET OWNE	246 EAST 51 STREET	86,950	2	16	R	1360	9001	860 WEST TOWER INC	860 UNITED NATIONS PL	1,135,350	2
15	R	1324	38	NEW YORK PACIFIC REAL	226 EAST 51 STREET	130,200	4	16	R	1360	9002	ANN MORTON WYMAN	870 UNITED NATIONS PL	1,135,350	2
16	R	1324	38	NEW YORK PACIFIC REAL	226 EAST 51 STREET	112,800	4	16	R	1361	7	STEWART HALL INC	10 MITCHELL PLACE	756,050	2
16	R	1325	19	SUNRISE, LLC	235 EAST 51 STREET	156,910	2	15	R	1361	39	14 BEEKMAN PL CORP -	12 BEEKMAN PLACE	234,200	2
16	R	1325	50	HHP 52ND ASSOCIATES,	206 EAST 52 STREET	6,826,650	4	16	R	1361	39	14 BEEKMAN PL CORP -	12 BEEKMAN PLACE	363,850	2
16	R	1326	30	XRS VENTURES LLC FORM	244 EAST 53 STREET	18,000	4	16	R	1362	11				

YR	B	Block	Lot	Owner	Address	Reduction	TC	YR	B	Block	Lot	Owner	Address	Reduction	TC		
16	R	1	1369	42	417 EAST REALTY LIMIT	410 EAST 58 STREET	496,400	4	16	R	1	1395	38	1020 THIRD AVE. ASSOC	1022 3 AVENUE	305,550	2
16	R	1	1370	1002	PHILLIPS, MICHELLE	40 SUTTON PLACE	15,247	2	15	R	1	1395	40	VINMAR REALTY	1028 3 AVENUE	213,650	2
16	R	1	1371	38	CANNON POINT NORTH IN	25 SUTTON PLACE SOUTH	5,527,850	2	16	R	1	1395	40	VINMAR REALTY	1028 3 AVENUE	257,275	2
15	R	1	1372	73	SUTTON OWNERS CORP	35 SUTTON PLACE	245,050	2	16	R	1	1395	58	CARO PARTNERSHIP, L.P	136 EAST 61 STREET	105,706	2B
16	R	1	1372	73	SUTTON OWNERS CORP	35 SUTTON PLACE	799,400	2	15	R	1	1395	1101	PEARLMAN STEVEN	521 PARK AVENUE	37,963	4
15	R	1	1373	40	NYS URBAN DEVELOPMENT	531 MAIN STREET	4,426,850	2	16	R	1	1395	1101	PEARLMAN STEVEN	521 PARK AVENUE	29,970	4
16	R	1	1373	40	NYS URBAN DEVELOPMENT	531 MAIN STREET	4,415,600	2	15	R	1	1395	1102	BLACK SETH M	521 PARK AVENUE	16,957	4
16	R	1	1374	1	SHERRY NETHERLAND INC	781 5 AVENUE	4,599,050	2	16	R	1	1395	1102	BLACK SETH M	521 PARK AVENUE	13,386	4
16	R	1	1374	69	FIFTH AVE & 60TH CORP	785 5 AVENUE	1,294,050	2	15	R	1	1395	1104	KADIMA PARTNERS L.P.	521 PARK AVENUE	61,029	4
16	R	1	1374	1002	55 EAST 59TH LLC	55 EAST 59 STREET	2,196,582	4	16	R	1	1395	1104	KADIMA PARTNERS L.P.	521 PARK AVENUE	48,178	4
16	R	1	1375	1	THE METROPOLITAN CLUB	790 5 AVENUE	1,000,000	4	15	R	1	1395	1105	TABBAL NICHOLAS	521 PARK AVENUE	62,508	4
15	R	1	1375	42	NEW YORK 61ST STREET	46 EAST 61 STREET	246,550	4	16	R	1	1395	1105	TABBAL NICHOLAS	521 PARK AVENUE	49,345	4
16	R	1	1375	42	NEW YORK 61ST STREET	46 EAST 61 STREET	259,550	4	16	R	1	1396	1	535 PARK AVENUE CORP	535 PARK AVENUE	224,000	2
16	R	1	1375	49	667 MADISON AVENUE DE	667 MADISON AVENUE	5,588,600	4	16	R	1	1396	16	YEE CHEE LIN	788 LEXINGTON AVENUE	634,900	4
16	R	1	1376	21	DURELL, THEA	673 MADISON AVENUE	5,558,550	4	16	R	1	1396	22	783/5 LEX. ASSOCIATES	783 LEXINGTON AVENUE	472,650	2
16	R	1	1376	36	61 ST PARK AVE CORP	540 PARK AVENUE	3,435,550	4	16	R	1	1396	56	KILEY, DENNIS	794 LEXINGTON AVENUE	569,650	4
16	R	1	1376	69	KNICKERBOCKER CLUB IN	805 5 AVENUE	3,198,200	4	16	R	1	1396	116	GLORIA KAIL	790 LEXINGTON AVENUE	686,000	4
15	R	1	1376	1202	BROWNING SCHOOL	40 EAST 62 STREET	15,232	2	16	R	1	1397	12	131 EAST 62ND ST REAL	131 EAST 62 STREET	48,560	2B
16	R	1	1377	1	811 5TH AVE CORPORATI	810 5 AVENUE	957,600	2	16	R	1	1397	69	EAST 63 COMPANY LLC	571 PARK AVENUE	918,050	2
16	R	1	1377	16	MBS REAL ESTATE GROUP	694 MADISON AVENUE	961,750	2	16	R	1	1397	116	810 LEXINGTON, LLC	810 LEXINGTON AVENUE	25,350	4
16	R	1	1377	26	THIRTY FIVE EAST CORP	35 EAST 62 STREET	390,000	4	15	R	1	1398	10	HO YIN-FEE FANNY	125 EAST 63 STREET	890,750	2
16	R	1	1377	27	41 EAST LLC	39 EAST 62 STREET	395,900	4	15	R	1	1398	63	126 EAST 64TH ST REAL	126 EAST 64 STREET	65,870	2A
16	R	1	1377	29	45 EAST 62ND STREET C	43 EAST 62 STREET	448,450	2	16	R	1	1398	63	126 EAST 64TH ST REAL	126 EAST 64 STREET	80,000	2A
15	R	1	1377	43	PATRICIA LANGER L L C	44 EAST 63 STREET	509,190	2	16	R	1	1398	1002	63/64 STREET ASSOCIAT	188 EAST 64 STREET	344,400	2
16	R	1	1377	43	PATRICIA LANGER L L C	44 EAST 63 STREET	396,250	2	16	R	1	1399	122	GEF DEVELOPMENT CORP	843 LEXINGTON AVENUE	245,600	4
16	R	1	1377	61	16 E 63RD ST TENANTS	16 EAST 63 STREET	41,876	2C	16	R	1	1399	1102	LEBNER, PERRY	132A EAST 65 STREET	19,473	2
15	R	1	1377	1001	ROOS, CHARLES E. (TRU	817 5 AVENUE	3,494	2	16	R	1	1400	16	874 LEXINGTON AVE COR	874 LEXINGTON AVENUE	95,350	4
16	R	1	1378	1	FIFTH 63RD CORP	820 5 AVENUE	2,230,900	2	16	R	1	1400	1003	FREED, ELIZABETH	181 EAST 65 STREET	14,948	2
16	R	1	1378	22	713 MADISON AVENUE CO	713 MADISON AVENUE	1,018,050	4	15	R	1	1401	32	139 EAST 66TH STREET	139 EAST 66 STREET	341,550	2
16	R	1	1378	70	825 FIFTH AVE CORP	825 5 AVENUE	1,081,150	2	16	R	1	1401	32	139 EAST 66TH STREET	139 EAST 66 STREET	467,425	2
16	R	1	1378	145	38 EAST 64TH STREET,	38 EAST 64 STREET	18,600	2B	16	R	1	1401	54	EAST 67TH TENANTS COR	895 LEXINGTON AVENUE	271,900	2
16	R	1	1379	26	PLAZA ATHENESE HOTELCO	37 EAST 64 STREET	1,748,400	4	16	R	1	1402	21	901 LEXINGTON AVE COR	901 LEXINGTON AVENUE	951,100	2
16	R	1	1379	59	L&M 65TH MADISON LLC	750 MADISON AVENUE	512,950	4	16	R	1	1404	1	UNION CLUB OF THE CIT	701 PARK AVENUE	1,179,750	4
16	R	1	1379	1101	65TH STREET RESTAURAN	610 PARK AVENUE	563,950	4	15	R	1	1404	22	943 LEXINGTON AVE INC	943 LEXINGTON AVENUE	295,950	2
16	R	1	1380	33	55 EAST OWNERS CORP	55 EAST 65 STREET	598,050	2	16	R	1	1404	22	943 LEXINGTON AVE INC	943 LEXINGTON AVENUE	696,700	2
16	R	1	1380	69	FIFTH AVE AND 66 ST C	845 5 AVENUE	542,550	2	16	R	1	1404	52	957 LEXINGTON AVE COR	955 LEXINGTON AVENUE	418,450	2
15	R	1	1380	146	B&B ASSOCIATES	50 EAST 66 STREET	38,950	2	16	R	1	1404	57	136 EAST 70 LLC	956 LEXINGTON AVENUE	288,100	4
16	R	1	1380	146	B&B ASSOCIATES	50 EAST 66 STREET	37,600	2	16	R	1	1404	1001	HARVEY KAPLAN	715 PARK AVENUE	3,158	4
16	R	1	1382	7	GREENBERG JEROME	5 EAST 67 STREET	131,850	2	16	R	1	1404	1004	BERGEL 715 ASSOCIATES	715 PARK AVENUE	21,521	2
16	R	1	1382	17	WILLIAMSBURG ASSETS L	794 MADISON AVENUE	370,200	2	15	R	1	1404	1201	L & M 1200 LLC.	188 EAST 70 STREET	44,503	4
16	R	1	1382	45	40 E 68 ST CO	40 EAST 68 STREET	111,400	2	16	R	1	1404	1201	L & M 1200 LLC.	188 EAST 70 STREET	159,301	4
16	R	1	1382	49	PROMINENT ASSETS LLC	30 EAST 68 STREET	673,500	2	16	R	1	1405	16	PARTITA PARTNERS	964 LEXINGTON AVENUE	196,200	2
15	R	1	1382	52	803 MADISON AVENUE,	803 MADISON AVENUE	125,800	4	16	R	1	1405	21	LEXINGTON & 7TH,	967 LEXINGTON AVENUE	235,950	4
16	R	1	1382	52	803 MADISON AVENUE,	803 MADISON AVENUE	103,750	4	16	R	1	1405	40	THE TOWNSEND HOUSE CO	1218 3 AVENUE	1,338,400	2
16	R	1	1382	1001	STOREPARK LLC	20 EAST 68 STREET	770,800	4	16	R	1	1405	57	972 LEXINGTON AVENUER	972 LEXINGTON AVENUE	127,550	2
16	R	1	1383	21	813 MADISON AVE CORP	813 MADISON AVENUE	400,200	4	16	R	1	1405	1002	MUZINICH, CAMILLE	110 EAST 71 STREET	23,544	2
16	R	1	1383	40	50 EAST 69TH STREETCO	48 EAST 69 STREET	117,950	4	16	R	1	1406	50	160 E 72ND ST CORP	158 EAST 72 STREET	714,800	2
16	R	1	1383	58	BICENT PROPERTIES LLC	826 MADISON AVENUE	527,200	4	15	R	1	1406	69	755 PARK AVE CORP - B	751 PARK AVENUE	1,468,800	2
15	R	1	1384	32	700 PARK AVE CORP	700 PARK AVENUE	1,190,250	2	16	R	1	1406	69	755 PARK AVE CORP - B	751 PARK AVENUE	268,050	2
16	R	1	1384	32	700 PARK AVE CORP	700 PARK AVENUE	2,574,150	2	16	R	1	1407	16	72ND TENANTS CORP - B	1004 LEXINGTON AVENUE	996,300	2
16	R	1	1384	37	710 PARK AVE CORP	710 PARK AVENUE	356,850	2	16	R	1	1407	26	155 E 72ND ST CORP	153 EAST 72 STREET	195,350	2
15	R	1	1384	63	10 EAST 70TH STREET I	10 EAST 70 STREET	804,350	2	15	R	1	1407	1002	PORE PARTNERS LLC	157 EAST 72 STREET	2,630	4
16	R	1	1384	65	470 OWNERS CORP C/O G	4 EAST 70 STREET	66,000	2	16	R	1	1407	1002	PORE PARTNERS LLC	157 EAST 72 STREET	5,544	4
16	R	1	1385	17	860 MADISON AVENUE	856 MADISON AVENUE	674,250	4	16	R	1	1408	20	149 EAST 73RD STREET	1019 LEXINGTON AVENUE	396,850	2
16	R	1	1385	32	720 PARK AVE CORP - B	720 PARK AVENUE	1,861,400	2	15	R	1	1408	40	174 E 74 OWNERS CORP	1280 3 AVENUE	1,503,400	2
15	R	1	1385	37	PARK 71ST CORP -B.H.S	730 PARK AVENUE	5,874,950	2	16	R	1	1408	40	174 E 74 OWNERS CORP	1280 3 AVENUE	1,033,700	2
16	R	1	1385	37	PARK 71ST CORP -B.H.S	730 PARK AVENUE	7,383,900	2	16	R	1	1408	41	74TH STREET APARTMENT	168 EAST 74 STREET	389,900	2
15	R	1	1385	1102	70-71 MADISON CONDOMI	33 EAST 70 STREET	943,300	2	16	R	1	1408	66	112 EAST 74TH ST CORP	112 EAST 74 STREET	468,300	2
16	R	1	1386	33	MARKS, HOWARD S	740 PARK AVENUE	6,129,550	2	16	R	1	1409	9	125 E 74TH STREET CORP	121 EAST 74 STREET	713,550	2
16	R	1	1387	27	45 EAST 72ND STREET I	45 EAST 72 STREET	795,150	2	16	R	1	1409	33	175 E 74 STREET CORP	177 EAST 74 STREET	737,300	2
16	R	1	1388	17	922 MADISON LLC	922 MADISON AVENUE	294,150	4	16	R	1	1409	1001	HANNA JESIONWSKA PRAC	157 EAST 74 STREET	31,814	4
16	R	1	1388	56	20 E 74TH STREET INC	926 MADISON AVENUE	486,750	2	16	R	1	1409	1002	ARTICLE THIRD TRUST U	157 EAST 74 STREET	30,526	2
16	R	1	1389	17	940 MADISON ASSOCIATE	940 MADISON AVENUE	582,300	4	16	R	1	1409	1103	130 E 75TH ST OWRS CP	1040 LEXINGTON AVENUE	1,252,050	2
15	R	1	1389	50	WHITNEY MUSEUM OF AME	945 MADISON AVENUE	2,128,250	4	16	R	1	1409	1203	135 E 74 ST OWNERS CO	1036 LEXINGTON AVENUE	1,281,600	2
16	R	1	1389	50	WHITNEY MUSEUM OF AME	945 MADISON AVENUE	2,529,250	4	16	R	1	1410	5	103 EAST 75TH ST APT	103 EAST 75 STREET	851,650	2
16	R	1	1390	27	75TH ST TENANTS CORP	41 EAST 75 STREET	94,200	2	16	R	1	1410	9	111 TENANTS CORP	111 EAST 75 STREET	130,400	2
16	R	1	1390	35	820 PARK AVE TENANTS	820 PARK AVENUE	990,600	2	16	R	1	1410	24	157 E75 ST CP	157 EAST 75 STREET	157,200	2
16	R	1	1390	56	970 MADISON AVENUE	962 MADISON AVENUE	1,137,800	4	15	R	1	1410	1101	LEX CAPITAL LLC	1065 LEXINGTON AVENUE	207,250	4
16	R	1	1390	66	6 EAST 76 ST OWNERS C	6 EAST 76 STREET	56,619	2C	16	R	1	1410	1101	LEX CAPITAL LLC	1065 LEXINGTON AVENUE	179,050	4
16	R	1	1390	1011	SOOJIAN, MICHAEL DR.	32 EAST 76 STREET	10,251	2	15	R	1	1410	1102	1065 LEXINGTON AVE CO	1065 LEXINGTON AVENUE	955,000	2
15	R	1	1390	1157	54 LEONARD ST CORP	971 MADISON AVENUE	136,233	4	16	R	1	1410	1102	1065 LEXINGTON AVE CO	1065 LEXINGTON AVENUE	965,850	2
16	R	1	1390	1157	54 LEONARD ST CORP	971 MADISON AVENUE	79,412	4	15	R	1	1411	23	QUEEN ANNE APARTMENT	151 EAST 76 STREET	1,355,000	2
16	R	1	1391	29	55 57 E 76 ST	55 EAST 76 STREET	217,150	2	16	R	1	1411	23	QUEEN ANNE APARTMENT	151 EAST 76 STREET	1,347,050	2
16	R	1	1391	31	GUMLEY-HAFT INC.	65 EAST 76 STREET	746,750	2	15	R	1	1411	1101	HARRISON, ELIZABETH	170 EAST 77 STREET	27,808	2
16	R	1	1391	40	PARK AVE 77TH ST CORP	850 PARK AVENUE	610,300	2	16	R	1	1411	1101	HARRISON, ELIZABETH	170 EAST 77 STREET		

YR	B	Block	Lot	Owner	Address	Reduction	TC	YR	B	Block	Lot	Owner	Address	Reduction	TC
16	R	1414	1	ELIAS ON THIRD LLC	991 3 AVENUE	301,450	4	16	R	1444	40	EAST 70TH REALTY, LLC	318 EAST 70 STREET	39,500	2
16	R	1414	13	227-229 E 59TH ST ASS	227 EAST 59 STREET	145,050	4	16	R	1444	41	EAST 70TH REALTY, LLC	316 EAST 70 STREET	39,700	2
16	R	1414	48	SUTTON HILL PROPRTIE	1001 3 AVENUE	253,750	4	16	R	1444	51	1322 REALTY EQUITIES,	1322 2 AVENUE	94,450	2
16	R	1414	1001	220 EAST 60, LLC	224 EAST 60 STREET	45,732	4	16	R	1444	1001	MACARTHUR PROPERTIES	301 EAST 69 STREET	593,700	4
16	R	1415	9	D'AGOSTINO, JANE	217 EAST 60 STREET	241,450	2	16	R	1445	7	HOLMES, PETER B	315 EAST 70 STREET	802,350	2
15	R	1415	1002	BOARD OF MANAGERS OF	200 EAST 61 STREET	4,785	2	16	R	1445	21	335 E.70TH REALTY INC	335 EAST 70 STREET	201,200	2
16	R	1416	1002	1035 THIRD AVENUE LLC	200 EAST 62 STREET	251,500	4	15	R	1445	1001	VALLEY NATIONAL BANK	1328 2 AVENUE	153,156	4
16	R	1417	45	63 COMPANY, L.L.C.	1065 3 AVENUE	186,050	2	16	R	1445	1001	VALLEY NATIONAL BANK	1328 2 AVENUE	200,307	4
16	R	1418	11	GREENPOINT-GOLDMAN CO	225 EAST 63 STREET	1,917,750	2	16	R	1446	3	FERL REALTY COMPANY	1386 2 AVENUE	38,992	2B
16	R	1418	21	REGENCY TOWERS LLC	1201 2 AVENUE	3,279,050	2	16	R	1446	4	DOMAX REALTY CORP	1388 2 AVENUE	125,300	2
15	R	1418	31	MYEROWITZ/SATZ RLTY CO	232 EAST 64 STREET	12,150	2	15	R	1446	12	321 EAST 71ST OWNERS	321 EAST 71 STREET	217,330	2
16	R	1418	31	MYEROWITZ/SATZ RLTY CO	232 EAST 64 STREET	350,100	2	16	R	1446	12	321 EAST 71ST OWNERS	321 EAST 71 STREET	463,745	2
16	R	1419	10	DENIHAN OWNERSHIP COM	215 EAST 64 STREET	984,800	4	16	R	1446	14	LUCK OPERATING CO	331 EAST 71 STREET	585,750	2
16	1	1419	1102	200/210 EAST 65 LLC	200 EAST 65 STREET	7,825	2	16	R	1446	38	342 E 72ND ST CORPORA	340 EAST 72 STREET	380,250	2
16	1	1419	1172	MARC H SULAM	200 EAST 65 STREET	13,734	2	15	R	1446	1001	350 EAST 72ND STREET	350 EAST 72 STREET	8,656	2
16	1	1419	1187	TARR KENNETH J	200 EAST 65 STREET	5,478	2	16	R	1446	1001	350 EAST 72ND STREET	350 EAST 72 STREET	12,857	2
16	1	1419	1192	200/210 EAST 65 LLC	200 EAST 65 STREET	5,030	2	16	R	1446	1102	DANZ, LLC	308 EAST 72 STREET	45,594	4
16	1	1419	1229	200/210 EAST 65 LLC	200 EAST 65 STREET	5,430	2	16	R	1446	1103	DANZ, LLC	308 EAST 72 STREET	61,814	4
16	R	1421	1	20166 TENANTS CORP	1131 3 AVENUE	3,409,550	2	16	R	1446	1105	DANZ, LLC	308 EAST 72 STREET	13,522	4
15	R	1421	21	TOWNHOUSE COMPANY II,	1261 2 AVENUE	2,287,900	2	16	R	1446	1106	DANZ, LLC	308 EAST 72 STREET	6,172	4
15	R	1421	37	220 E 67 OWNERS CORP	220 EAST 67 STREET	941,600	2	15	R	1447	19	FONTAINE OWNERS CORP	353 EAST 72 STREET	1,357,450	2
16	R	1421	37	220 E 67 OWNERS CORP	220 EAST 67 STREET	1,084,250	2	16	R	1447	19	FONTAINE OWNERS CORP	353 EAST 72 STREET	443,250	2
16	R	1422	5	FOX TELEVISION STATIO	205 EAST 67 STREET	2,435,050	4	16	R	1448	13	319 EAST 73RD STREET	319 EAST 73 STREET	106,650	2
16	R	1424	6	205 69 SR APTS INC	205 EAST 69 STREET	815,350	2	16	R	1448	25	1365 EMPIRE LLC	1365 1 AVENUE	46,000	2
16	R	1424	17	KOSTAKIS, KONSTANTINO	227 EAST 69 STREET	105,100	2	16	R	1448	41	328-E 74TH ST OWNERS	328 EAST 74 STREET	174,850	2
15	R	1424	1201	PARK EAST 70 REALTY L	212 EAST 70 STREET	36,442	4	16	R	1448	44	322 EAST 74 REALTY LL	322 EAST 74 STREET	84,150	2
16	R	1424	1201	PARK EAST 70 REALTY L	212 EAST 70 STREET	60,929	4	16	R	1449	23	1429 FIRST AVENUE	1429 1 AVENUE	207,400	4
16	R	1425	35	222 E 71ST ST INC	222 EAST 71 STREET	432,100	2	15	R	1449	26	ROTHMAN FIRST AVENUE	1435 1 AVENUE	333,250	2
16	R	1425	1002	233 E 70 OWNERS CORP	1329 2 AVENUE	195,100	2	16	R	1449	26	ROTHMAN FIRST AVENUE	1435 1 AVENUE	255,100	2
16	R	1426	5	MMH CAPITAL LLC	203 EAST 71 STREET	39,876	1	16	R	1449	1004	NATHANSON, ANDREA	330 EAST 75 STREET	11,290	2
16	R	1427	28	CLYPETA REALTY CO. LL	1393 2 AVENUE	712,950	2	16	R	1450	1	301 EAST TENANTS CORP	1440 2 AVENUE	928,500	2
16	R	1428	35	SJB ASSOCIATES,	232 EAST 74 STREET	261,950	2	16	R	1450	8	311 E 75TH OWNERS COR	311 EAST 75 STREET	363,900	2
16	R	1428	104	NOTARO REALTY COMPAN	205 EAST 73 STREET	65,750	2	16	R	1450	11	CLAREMONT PROPERTIES,	317 EAST 75 STREET	128,050	2
16	R	1429	1002	RUBIN , DAN	216 EAST 75 STREET	70,825	2C	16	R	1450	13	EBERHART L P #1 C/O	321 EAST 75 STREET	134,600	2
16	R	1429	1101	1429 SECOND AVENUE AS	255 EAST 74 STREET	487,642	4	16	R	1450	1002	333 EAST 75TH ST. OWN	333 EAST 75 STREET	898,400	2
16	R	1430	4	ROKARE PROPERTIES LLC	1317 3 AVENUE	158,300	4	16	R	1451	14	BANNER GARAGE,	349 EAST 76 STREET	572,750	4
16	R	1431	13	22576 OWNERS CORP CO	225 EAST 76 STREET	218,700	2	16	R	1451	37	332-336 EAST 77TH STR	336 EAST 77 STREET	36,285	2
15	R	1431	21	241 E 76 TENANTS CORP	1463 2 AVENUE	408,200	2	16	R	1451	38	332-336 EAST 77TH STR	334 EAST 77 STREET	14,685	2
16	R	1431	21	241 E 76 TENANTS CORP	1463 2 AVENUE	450,800	2	16	R	1451	39	332-336 EAST 77TH STR	332 EAST 77 STREET	107,835	2
16	R	1431	32	242-244 EAST 77 ST L	244 EAST 77 STREET	130,800	2	16	R	1452	10	325 HOUSE INC	325 EAST 77 STREET	687,150	2
16	R	1431	33	242-44 EAST 77TH STRE	242 EAST 77 STREET	129,450	2	15	R	1452	17	401 LLC	339 EAST 77 STREET	36,580	2
16	R	1431	36	232-234 EAST 77TH STR	234 EAST 77 STREET	45,450	2	16	R	1452	41	7 OF 8 REALTY CO LLC	314 EAST 78 STREET	570,000	2
15	R	1431	39	212-214 EAST 77TH INC	212 EAST 77 STREET	48,200	2	16	R	1452	47	ARSALOU RLTY CORP	308 EAST 78 STREET	650,750	2
16	R	1431	39	212-214 EAST 77TH INC	212 EAST 77 STREET	216,050	2	16	R	1453	1	301 EAST 78TH STREET	1498 2 AVENUE	344,100	2
16	R	1432	12	231 EAST 77 HDPC, AS	231 EAST 77 STREET	140,400	2	16	R	1453	5	LL 305 EAST 78TH STRE	305 EAST 78 STREET	137,950	2
16	R	1432	17	243 E 77 ST TENANTS C	243 EAST 77 STREET	207,100	2	16	R	1453	8	311 E 78 REALTY CORP	311 EAST 78 STREET	40,540	2
16	R	1432	18	245 E 77TH ST HOLDING	245 EAST 77 STREET	82,650	2	16	R	1453	17	TENANTS OF 343 E 78TH	343 EAST 78 STREET	73,000	2
16	R	1432	38	230 EAST 78 ASSOCS.	226 EAST 78 STREET	210,600	2	16	R	1453	18	LA MARUJA REALTY CORP	345 EAST 78 STREET	88,200	2
15	R	1433	7	221 EAST 78TH TENANTS	221 EAST 78 STREET	828,750	2	15	R	1453	27	79TH REALTY LLC	350 EAST 79 STREET	3,082,450	2
16	R	1433	7	221 EAST 78TH TENANTS	221 EAST 78 STREET	555,400	2	16	R	1453	27	79TH REALTY LLC	350 EAST 79 STREET	1,609,050	2
16	R	1433	22	JEANCO HOLDINGS, LLC	265 EAST 78 STREET	172,400	2	16	R	1455	1002	EAST 60TH STREET ASSO	401 EAST 60 STREET	984,741	4
16	R	1433	31	240 79 OWNERS CORP	240 EAST 79 STREET	350,100	2	15	R	1456	1	FIRST/BROADWAY ACQUIS	1114 1 AVENUE	459,400	4
16	R	1433	1002	205/78 OWNERS CORP	205 EAST 78 STREET	690,250	2	16	R	1456	1	FIRST/BROADWAY ACQUIS	1114 1 AVENUE	541,300	4
16	R	1433	1103	12B RIVERSIDE EAST LL	200 EAST 79 STREET	8,358	2	16	R	1456	35	EAST 62ND MINISTORAGE	406 EAST 62 STREET	256,500	4
16	R	1435	30	VPZ	1111 1 AVENUE	171,100	2	16	R	1457	1	RAFII. DANIELS. REALT	1130 1 AVENUE	121,800	2
16	R	1435	38	326 EAST 61 REALTY LL	326 EAST 61 STREET	159,700	2	16	R	1458	4	RMM REALTY CORP.	1158 1 AVENUE	130,100	2
15	R	1435	51	1154 SECOND AVENUE, L	1154 2 AVENUE	133,300	4	16	R	1458	5	40563 OWNERS CORP	405 EAST 63 STREET	490,900	2
16	R	1435	51	1154 SECOND AVENUE, L	1154 2 AVENUE	189,250	4	16	R	1458	43	JA 406 REALTY LLC	406 EAST 64 STREET	110,050	2
15	R	1435	151	1152 SECOND AVENUE LL	1152 2 AVENUE	132,200	4	15	R	1458	1001	1154 FIRST AVENUE LLC	1154 1 AVENUE	116,058	4
16	R	1435	151	1152 SECOND AVENUE LL	1152 2 AVENUE	219,200	4	16	R	1458	1001	1154 FIRST AVENUE LLC	1154 1 AVENUE	96,424	4
15	R	1436	8	LANDMARK ASSOCIATES-	311 EAST 61 STREET	35,050	2	16	R	1458	1004	1154 FIRST AVE TENANT	1154 1 AVENUE	185,100	2
16	R	1436	20	G T S REALTY CORP	347 EAST 61 STREET	66,350	2	16	R	1458	1202	JASON GERBSMAN	425 EAST 63 STREET	4,711,700	2
16	R	1436	22	G T S REALTY CORP	349 EAST 61 STREET	124,650	2	16	R	1460	1	401 65 OWNERS CORP	1206 1 AVENUE	806,000	2
16	R	1436	36	OHBE 62 ASSOCIATES,	342 EAST 62 STREET	96,450	2	16	R	1460	14	KING ENTERPRISES LTD	425 EAST 65 STREET	102,550	2
16	R	1436	44	OVERSIGHT MANAGEMENT	318 EAST 62 STREET	142,900	2	15	R	1460	1159	HARDENBROOK HOUSE DRI	404 EAST 66 STREET	56,936	4
15	R	1436	1001	1176 SECOND AVENUE RE	300 EAST 62 STREET	135,000	4	16	R	1460	1159	HARDENBROOK HOUSE DRI	404 EAST 66 STREET	67,166	4
16	R	1436	1001	1176 SECOND AVENUE RE	300 EAST 62 STREET	808,650	4	16	R	1465	1	TRANSWORLD EQUITIES	1306 1 AVENUE	3,440,300	2
16	R	1437	32	340 E 63 REALTY LLC	340 EAST 63 STREET	190,100	2	15	R	1467	9	41372, LLC	413 EAST 72 STREET	507,600	2
16	R	1438	6	ALKAL L P	305 EAST 63 STREET	1,429,150	2	15	R	1467	11	417 EAST 72ND STREETA	417 EAST 72 STREET	121,400	2
15	R	1438	201	RICHARD F BEILER	340 EAST 64 STREET	3,052	2	16	R	1467	15	EASTER HOME LLC C/O A	421 EAST 72 STREET	119,250	2
16	R	1438	201	RICHARD F BEILER	340 EAST 64 STREET	3,560	2	15	R	1467	21	EAST 72ND REALTY LLC	1365 YORK AVENUE	2,454,300	2
15	R	1439	9	320 EAST 65TH,	325 EAST 64 STREET	132,900	2	16	R	1467	47	SUPREME COMPANY LLC	1354 1 AVENUE	236,200	

YR	B	Block	Lot	Owner	Address	Reduction	TC	YR	B	Block	Lot	Owner	Address	Reduction	TC
16	R	1470	1002	IMPALA RETAIL OWNER L	404 EAST 76 STREET	258,500	4	16	R	1507	16	NW MAD 95 OWNERS CORP	1356 MADISON AVENUE	109,750	2
15	R	1471	3	GP ASSOCIATES	1470 1 AVENUE	346,050	2	16	R	1507	21	1361 MADISON TENANTS	1361 MADISON AVENUE	564,600	2
16	R	1471	15	3GR/427 LLC	427 EAST 76 STREET	188,150	2	15	R	1507	1101	CHENAULT, KATHRYN C	3 EAST 95 STREET	229,533	2C
15	R	1471	38	CADAR RLTY CP	418 EAST 77 STREET	47,200	2	16	R	1507	1101	CHENAULT, KATHRYN C	3 EAST 95 STREET	232,331	2C
16	R	1471	38	CADAR RLTY CP	418 EAST 77 STREET	76,000	2	16	R	1508	24	161 E 79 ST CORP	161 EAST 79 STREET	373,700	2
15	R	1471	1001	S&B EQUITIES OF NYC,	435 EAST 76 STREET	5,931	4	16	R	1508	72	NINE ELEVEN PARK INC	911 PARK AVENUE	2,139,000	2
16	R	1472	5	ARIEL-MATH REALTY II,	403 EAST 77 STREET	142,400	2	16	R	1508	130	177 EAST 79TH STREET	177 EAST 79 STREET	478,100	2
16	R	1472	14	EAST 77TH OWNERS, INC	435 EAST 77 STREET	277,900	2	16	R	1510	38	A&L 1440, LLC	1440 3 AVENUE	75,750	4
16	R	1472	33	SUMAGLI REALTY COMPAN	442 EAST 78 STREET	58,500	2	16	R	1510	42	RSR 172 EAST 82ND LLC	172 EAST 82 STREET	99,325	2
16	R	1472	34	BEDFORD REAL ESTATE P	440 EAST 78 STREET	179,650	2	16	R	1510	52	1201 LEX	1205 LEXINGTON AVENUE	175,650	2
16	R	1472	43	LL 410 EAST 78TH STRE	410 EAST 78 STREET	159,650	2	16	R	1510	53	1201 LEX	1201 LEXINGTON AVENUE	297,400	2
16	R	1473	8	409 E 78 REALTY LLC	409 EAST 78 STREET	98,450	2	16	R	1511	21	AMBASSADOR APARTMENTS	147 EAST 82 STREET	159,350	2
16	R	1473	12	417/78 OWNERS CORP	417 EAST 78 STREET	214,200	2	16	R	1511	53	140 E 83RD TENANTS CO	140 EAST 83 STREET	533,500	2
16	R	1473	13	419/78 OWNERS CORP	419 EAST 78 STREET	214,200	2	15	R	1511	57	HAGEDORN FORDHAM RD I	130 EAST 83 STREET	90,950	4
16	R	1473	14	421/78 OWNERS CORP	421 EAST 78 STREET	144,450	2	15	R	1512	59	124 E 84 ST TENANTS C	124 EAST 84 STREET	243,500	2
16	R	1473	16	425 EAST 78TH STREET	425 EAST 78 STREET	143,750	2	16	R	1513	70	PARKTON ASSOCIATES, L	1009 PARK AVENUE	729,250	2
16	R	1473	22	VINCENZO ACQUISTA	1477 YORK AVENUE	81,450	2	16	R	1513	1301	JONIS REALTY-LEXINGTO	150 EAST 85 STREET	928,000	4
16	R	1473	1501	1496-1498 FIRST AVENU	1496 1 AVENUE	16,230	4	16	R	1514	39	DRMBRE-85 FEE LLC	1524 3 AVENUE	1,141,900	2
16	R	1473	1601	HILDEBRAND, ANDREAS T	408 EAST 79 STREET	32,028	2	15	R	1514	1102	1263-1265 LEXINGTON A	150 EAST 86 STREET	482,600	2
15	R	1474	31	PLAZA EAST HOTEL	500 EAST 62 STREET	4,665,650	4	16	R	1514	1102	1263-1265 LEXINGTON A	150 EAST 86 STREET	166,250	2
16	R	1474	31	PLAZA EAST HOTEL	500 EAST 62 STREET	9,156,200	4	15	R	1515	29	GREENBERGER 163 EAST	163 EAST 86 STREET	74,800	4
15	R	1483	28	EDGEWATER APT INC	530 EAST 72 STREET	1,977,550	2	16	R	1515	29	GREENBERGER 163 EAST	163 EAST 86 STREET	325,700	4
16	R	1483	28	EDGEWATER APT INC	530 EAST 72 STREET	1,217,500	2	16	R	1516	13	87TH STREET SHERRY A	1290 LEXINGTON AVENUE	823,650	2
16	R	1483	38	520 EAST 72 OWNERS CO	520 EAST 72 STREET	762,300	2	16	R	1516	42	168-176 E 88 ST CORP.	170 EAST 88 STREET	380,150	2
15	R	1484	50	MAYET RLTY CORP	1366 YORK AVENUE	106,650	2	16	R	1516	60	IMMANUEL EVANGELICAL	120 EAST 88 STREET	29,750	2
16	R	1484	50	MAYET RLTY CORP	1366 YORK AVENUE	120,000	2	16	R	1517	15	125 E 88 LLC	125 EAST 88 STREET	100,250	2
16	R	1484	51	YORK 1364, LLC	1364 YORK AVENUE	175,500	2	16	R	1518	15	DAB HOLD CORP	121 EAST 89 STREET	28,500	2A
16	R	1485	5	503 EAST 73 LLC	503 EAST 73 STREET	88,700	2	15	R	1518	33	171 BETA I	1588 3 AVENUE	668,350	2
16	R	1485	46	HAUG REALTY CORP	506 EAST 74 STREET	1,052,250	4	16	R	1518	33	171 BETA I	1588 3 AVENUE	991,450	2
16	R	1486	103	1400 YORK AVENUE ASSO	1400 YORK AVENUE	61,880	2A	16	R	1518	44	164-166 EAST 90TH ST	166 EAST 90 STREET	31,800	2
16	R	1490	1	78/79 YORK ASSOCIATES	1472 YORK AVENUE	665,700	2	16	R	1518	46	164-166 EAST 90TH ST	166 EAST 90 STREET	35,400	2
16	R	1490	15	78/79 YORK ASSOCIATES	519 EAST 78 STREET	443,600	2	16	R	1518	49	1349 TENANTS CORP	1349 LEXINGTON AVENUE	1,352,400	2
16	R	1490	19	78/79 YORK ASSOCIATES	527 EAST 78 STREET	311,785	2	15	R	1518	61	114 OWNERS INC	114 EAST 90 STREET	302,450	2
16	R	1490	32	78/79 YORK ASSOCIATES	524 EAST 79 STREET	356,800	2	16	R	1518	159	1352 LEXINGTON LLC	1352 LEXINGTON AVENUE	234,550	4
15	R	1491	1	980 FIFTH AVENUE CORP	980 5 AVENUE	1,271,150	2	16	R	1519	22	POKER REALTY CORP	151 EAST 90 STREET	213,200	2
16	R	1491	1	980 FIFTH AVENUE CORP	980 5 AVENUE	2,118,850	2	15	R	1519	59	CONTINENTAL HOUSE INC	1378 LEXINGTON AVENUE	305,550	2
16	R	1491	4	985 LAND HOLDING, LLC	985 5 AVENUE	2,155,450	2	16	R	1520	34	173-175 EAST 91 REALT	173 EAST 91 STREET	578,650	2
16	R	1491	17	1042 MADISON OWNER, L	1042 MADISON AVENUE	2,115,850	4	16	R	1520	140	170 E 92 ST OWNERS IN	170 EAST 92 STREET	96,450	2
16	R	1491	30	79 EAST 79TH STREET C	73 EAST 79 STREET	352,700	2	15	R	1521	37	J.L. ASSOCIATES (NY),	1654 3 AVENUE	260,450	2
15	R	1491	57	1046 MADISON AVENUEAS	1046 MADISON AVENUE	341,500	4	16	R	1521	37	J.L. ASSOCIATES (NY),	1654 3 AVENUE	115,550	2
16	R	1491	57	1046 MADISON AVENUEAS	1046 MADISON AVENUE	57,000	4	16	R	1521	51	150 E 93 ST CORP	1415 LEXINGTON AVENUE	734,400	2
16	R	1491	1001	PARK PARK ASSOCIATES,	900 PARK AVENUE	94,250	4	16	R	1521	1002	SALMAN LIEBOWITZ ASSO	134 EAST 93 STREET	508,518	4
15	R	1492	10	11880 REALTY LLC	11 EAST 80 STREET	80,870	2	16	R	1522	50	SEGAL TIMOTHY	1435 LEXINGTON AVENUE	564,700	2
16	R	1492	10	11880 REALTY LLC	11 EAST 80 STREET	53,870	2	16	R	1524	44	AKAM ASSOCIATES	166 EAST 96 STREET	639,700	2
16	R	1492	15	19 EAST 80TH STREET A	1058 MADISON AVENUE	385,600	2	15	R	1525	9	ACKERMAN, DAVID	215 EAST 79 STREET	1,814,100	2
16	R	1492	48	34 EAST 81ST STREET P	34 EAST 81 STREET	23,805	2B	16	R	1525	9	ACKERMAN, DAVID	215 EAST 79 STREET	1,493,700	2
16	R	1492	1002	JODI L COHEN	45 EAST 80 STREET	5,209	2	16	R	1525	29	242-4 EAST 80TH STREE	242 EAST 80 STREET	218,100	2
16	R	1493	14	MAD AVE & 81 ST CP	1076 MADISON AVENUE	108,500	4	16	R	1526	33	230 EAST 81ST ST., LL	230 EAST 81 STREET	28,300	2
16	R	1493	1101	MADIE, MICHEL	22 EAST 82 STREET	9,730	4	15	R	1527	1	BERDAR EQUITIES & FAM	1435 3 AVENUE	359,550	2
16	R	1493	1301	944 PARK AVE CORP	944 PARK AVENUE	113,750	4	16	R	1527	1	BERDAR EQUITIES & FAM	1435 3 AVENUE	83,250	2
16	R	1494	15	GEREL CORP	1094 MADISON AVENUE	1,503,600	2	16	R	1527	15	231 EAST 81ST LLC	231 EAST 81 STREET	80,000	2
16	R	1494	37	970 PARK OWNERS CORP	970 PARK AVENUE	1,005,700	2	16	R	1527	33	POKOK REALITY LLC	234 EAST 82 STREET	115,300	2
15	R	1494	41	66 EAST 83RD ST OWNER	68 EAST 83 STREET	66,000	2	16	R	1527	35	222 OWNERS CORP	222 EAST 82 STREET	273,050	2
16	R	1494	41	66 EAST 83RD ST OWNER	68 EAST 83 STREET	194,250	2	15	R	1528	1	ARYEH REALTY CORP	1453 3 AVENUE	1,399,000	2
16	R	1494	45	VAN DOREN REALTY CO.	54 EAST 83 STREET	231,575	2	16	R	1528	1	ARYEH REALTY CORP	1453 3 AVENUE	1,715,800	2
16	R	1495	4	1025 FIFTH AVE INC	1025 5 AVENUE	1,982,800	2	16	R	1528	30	FAMECO LLC	240 EAST 83 STREET	137,350	2
16	R	1495	56	DORON 1122 MADISON LL	1122 MADISON AVENUE	420,300	4	16	R	1528	32	GLEESON THOMAS M	236 EAST 83 STREET	16,700	4
16	R	1495	156	1128 MADISON AVENUE,	1128 MADISON AVENUE	150,300	4	16	R	1528	34	RSR 232-234 EAST 83RD	232 EAST 83 STREET	67,350	2
16	R	1496	1	1030 5TH AVE CORP	1030 5 AVENUE	720,600	2	16	R	1528	39	LL 216 EAST 83RD STRE	216 EAST 83 STREET	80,300	2
15	R	1496	54	38 EAST 85TH STREET I	1133 MADISON AVENUE	378,750	2	16	R	1528	42	FAMECO LLC	210 EAST 83 STREET	167,400	2
16	R	1496	54	38 EAST 85TH STREET I	1133 MADISON AVENUE	736,050	2	16	R	1529	20	243 E 83 REALTY LLC	243 EAST 83 STREET	58,500	2
16	R	1496	1003	30 EAST 85TH STREET C	30 EAST 85 STREET	824,808	4	16	R	1529	27	84TH ST. AND 2ND AVEN	1615 2 AVENUE	266,200	4
16	R	1497	9	12 EAST 86TH STREETLL	1150 MADISON AVENUE	3,006,800	2	15	R	1529	39	EAST 84TH OWNERS CORP	208 EAST 84 STREET	329,750	2
15	R	1497	1001	SANDERSON OFFICES, IN	1049 5 AVENUE	14,759	4	16	R	1530	13	84 EAST LLC	229 EAST 84 STREET	137,750	2
16	R	1497	1001	SANDERSON OFFICES, IN	1049 5 AVENUE	23,575	4	15	R	1530	19	SGRC 245	245 EAST 84 STREET	267,800	2
15	R	1498	7	7E86 REALTY LLC	5 EAST 86 STREET	204,850	2	16	R	1530	19	SGRC 245	245 EAST 84 STREET	363,700	2
16	R	1498	7	7E86 REALTY LLC	5 EAST 86 STREET	308,800	2	16	R	1530	34	3GR/228	230 EAST 85 STREET	1,116,900	2
16	R	1498	43	62 E 87 ST OWNERS COR	62 EAST 87 STREET	236,800	2	16	R	1530	35	226 E 85TH MGT LLC	226 EAST 85 STREET	219,550	2
16	R	1498	45	EAST 87TH ST OWNERS C	56 EAST 87 STREET	168,200	2	16	R	1531	13	EAST 85TH STREET ASS	223 EAST 85 STREET	188,200	2
15	R	1499	61	12 EAST 88TH LLC	12 EAST 88 STREET	732,500	2	16	R	1531	35	SGRC 225	228 EAST 86 STREET	400,350	2
16	R	1499	61	12 EAST 88TH LLC	12 EAST 88 STREET	818,700	2	16	R	1532	16	SGRC 241	241 EAST 86 STREET	812,350	2
15	R	1500	53	KERN 90, LLC	1227 MADISON AVENUE	1,240,450	2	16	R	1532	31	240-244 EAST 87TH ST	240 EAST 87 STREET	389,750	2</

YR	B	Block	Lot	Owner	Address	Reduction	TC	YR	B	Block	Lot	Owner	Address	Reduction	TC
16	R	1535	5	203 205 E 89TH ST OWN	203 EAST 89 STREET	123,450	2	16	R	1555	5	EAST 92ND STREET HOLD	305 EAST 92 STREET	258,800	2
15	R	1535	15	SIGMA DEVELOPMENT CO.	223 EAST 89 STREET	74,200	2	16	R	1555	15	EAST 92ND STREET ASSO	325 EAST 92 STREET	110,225	2
16	R	1535	20	233 REALTY ASSOCIATES	233 EAST 89 STREET	28,600	2	16	R	1555	16	EAST 92ND STREET ASSO	327 EAST 92 STREET	110,225	2
15	R	1535	29	244-246 EAST 90TH STR	246 EAST 90 STREET	95,844	2	16	R	1555	17	EAST 92ND STREET ASSO	329 EAST 92 STREET	110,225	2
16	R	1535	29	244-246 EAST 90TH STR	246 EAST 90 STREET	200,244	2	16	R	1555	22	CARALAN REALTY CO.,	345 EAST 92 STREET	135,250	2
15	R	1535	30	244 246 E 90 OWNERS C	244 EAST 90 STREET	47,694	2	16	R	1555	39	322 EAST 93RD STREET	322 EAST 93 STREET	76,850	2
16	R	1535	30	244 246 E 90 OWNERS C	244 EAST 90 STREET	188,094	2	15	R	1555	48	ZOITTED REALTY CORP	304 EAST 93 STREET	105,200	2
15	R	1535	31	KEYAH GRANDE LLC	240 EAST 90 STREET	156,250	2	16	R	1555	1102	MADHAVAN, RAGHAVACHAR	300 EAST 93 STREET	14,528	2
16	R	1535	31	KEYAH GRANDE LLC	240 EAST 90 STREET	207,680	2	15	R	1556	12	DIANA CORMACK	319 EAST 93 STREET	126,450	2B
15	R	1539	1002	245 EAST 93RD STREETR	245 EAST 93 STREET	251,575	4	16	R	1556	12	DIANA CORMACK	319 EAST 93 STREET	181,211	2B
16	R	1539	1002	245 EAST 93RD STREETR	245 EAST 93 STREET	177,765	4	16	R	1556	49	1814 2ND AVENUE REALT	1814 2 AVENUE	230,850	2
16	R	1540	22	BUONARGURO, JOHN	1817 2 AVENUE	81,050	2	16	R	1557	5	GERMEL REALTY,	303 EAST 94 STREET	121,770	2
16	R	1540	1044	SDF50 95TH STREET LLC	206 EAST 95 STREET	13,346	2	16	R	1557	6	GERMEL REALTY,	305 EAST 94 STREET	121,770	2
15	R	1540	1201		212 EAST 95 STREET	14,048	2	16	R	1557	7	GERMEL REALTY,	307 EAST 94 STREET	174,150	2
16	R	1540	1201		212 EAST 95 STREET	20,337	2	16	R	1557	35	328 330 E 95 ST CORP	328 EAST 95 STREET	67,150	2
15	R	1542	12	GIGI REALTY CO.,	321 EAST 79 STREET	57,550	2	16	R	1557	1101	THE MARMARA INC.	301 EAST 94 STREET	46,990	4
16	R	1542	12	GIGI REALTY CO.,	321 EAST 79 STREET	160,600	2	16	R	1560	35	BERDAR EQUITIES LLC	428 EAST 81 STREET	53,200	2
16	R	1542	23	VALENTINA ENTERPRISES	1513 1 AVENUE	272,750	4	16	R	1560	36	BERDAR EQUITIES LLC	426 EAST 81 STREET	53,200	2
16	R	1543	18	33380 OWNERS CORP	333 EAST 80 STREET	257,600	2	16	R	1560	38	422 REALTY EQUITIES,	422 EAST 81 STREET	72,300	2
16	R	1544	3	EBERHART L P #1 C/O	1566 2 AVENUE	131,364	2B	15	R	1561	1	HOFFMAN, ERMA	1562 1 AVENUE	1,199,700	2
16	R	1544	6	JEB & BKI REALTY LLC	305 EAST 81 STREET	65,600	2	16	R	1561	9	411 EAST 81 REALTY LL	411 EAST 81 STREET	33,800	2
16	R	1544	7	EBERHART L P #1 C/O	307 EAST 81 STREET	101,850	2	16	R	1561	14	EASTSIDE VENTURA LLC	421 EAST 81 STREET	56,950	2
16	R	1544	8	EBERHART L P #1 C/O	309 EAST 81 STREET	82,800	2	16	R	1561	33	424 EAST 82ND ST. LLC	424 EAST 82 STREET	83,150	2
16	R	1544	9	EBERHART L P #1 C/O	311 EAST 81 STREET	52,500	2	16	R	1561	34	MARAL ASSOC	420 EAST 82 STREET	133,650	2
15	R	1544	43	EBERHART L P #1 C/O	316 EAST 82 STREET	24,400	2	16	R	1561	47	SUPREME COMPANY I LLC	1570 1 AVENUE	265,550	2
16	R	1544	43	EBERHART L P #1 C/O	316 EAST 82 STREET	55,450	2	16	R	1562	3	AVAL COMPANY LLC	1582 1 AVENUE	98,950	2
16	R	1544	1001	WELLINGTON COMMERCIAL	350 EAST 82 STREET	154,800	4	16	R	1562	5	405 EAST 82 STREET OW	405 EAST 82 STREET	204,150	2
16	R	1544	1003	WELLINGTON COPMMERCIA	350 EAST 82 STREET	132,800	4	15	R	1562	17	HOLLYWOOD REALTY ASSC	429 EAST 82 STREET	62,385	2
15	R	1545	20	347 EAST 82ND ST ASSO	347 EAST 82 STREET	19,700	2	16	R	1562	17	HOLLYWOOD REALTY ASSC	429 EAST 82 STREET	143,650	2
15	R	1545	21	ARGO REALTY LLC	349 EAST 82 STREET	63,000	2	16	R	1562	18	431 E 82 ST OWRS CP	431 EAST 82 STREET	84,750	2
16	R	1545	26	1585 REALTY COMPANY	1585 1 AVENUE	162,950	2	15	R	1562	19	82 ST PROPS INC	433 EAST 82 STREET	56,450	2
16	R	1545	38	KING ENTERPRISES LTD.	324 EAST 83 STREET	50,600	2	16	R	1562	19	82 ST PROPS INC	433 EAST 82 STREET	133,900	2
16	R	1546	9	RAYMOND J PUNNETT	311 EAST 83 STREET	317,200	2	16	R	1562	29	434 EAST 83RD REALTY,	434 EAST 83 STREET	109,100	2
15	R	1546	13	LEHIGH 83, LLC	319 EAST 83 STREET	16,950	2	16	R	1562	36	GRAD, LLC	420 EAST 83 STREET	161,850	2
16	R	1546	13	LEHIGH 83, LLC	319 EAST 83 STREET	81,450	2	16	R	1562	1002	ATLAS, JEFFREY	450 EAST 83 STREET	11,404	2
16	R	1546	14	321 ENTERPRISES, LLC	321 EAST 83 STREET	57,400	2	16	R	1562	17	439 EAST 84TH ST.,	439 EAST 84 STREET	119,250	2
15	R	1546	23	GIFFUNI BROS	353 EAST 83 STREET	1,667,100	2	16	R	1564	129	BERGMAN, HANNAH	446 EAST 85 STREET	11,600	2B
15	R	1546	34	BALDUCCI MARIO	342 EAST 84 STREET	33,200	2A	16	R	1564	1102	CRAYTHORN, DENNIS G	401 EAST 84 STREET	16,814	2
16	R	1546	34	BALDUCCI MARIO	342 EAST 84 STREET	69,056	2A	16	R	1565	9	415 EAST 85TH TENANTS	415 EAST 85 STREET	651,050	2
16	R	1546	41	204 REALTY EQUITIES	324 EAST 84 STREET	120,150	2	15	R	1565	29	ANNE, FATONE	436 EAST 86 STREET	3,240,250	2
16	R	1547	9	RSL 315-319 EAST 84TH	315 EAST 84 STREET	362,400	2	16	R	1565	29	ANNE, FATONE	436 EAST 86 STREET	1,230,650	2
16	R	1547	43	320 REALTY EQUITIES,	320 EAST 85 STREET	92,450	2	15	R	1566	1	FAIRMONT TENANTS CORP	1652 1 AVENUE	2,073,000	2
16	R	1547	46	RSL 310 EAST 85TH LLC	310 EAST 85 STREET	51,750	2	16	R	1566	10	425 EAST 86 APARTMENT	425 EAST 86 STREET	770,400	2
16	R	1548	1	NOTARO FAMILY LIMITED	1640 2 AVENUE	127,150	2	16	R	1566	17	445/86 OWNERS CORP C/	437 EAST 86 STREET	1,125,600	2
16	R	1548	11	319 EAST 85TH ST, LLC	319 EAST 85 STREET	19,080	2B	16	R	1567	6	407 EAST 87 ST OWNERS	407 EAST 87 STREET	74,400	2
15	R	1548	36	350 EAST 86 LLC	336 EAST 86 STREET	216,350	2	16	R	1567	12	419 EAST 87 ST OWNERS	419 EAST 87 STREET	106,500	2
16	R	1548	36	350 EAST 86 LLC	336 EAST 86 STREET	713,750	2	15	R	1567	21	LUG REALTY INC	1657 YORK AVENUE	14,000	2B
16	R	1550	23	GREEK CORNER REALTYCO	1681 1 AVENUE	107,900	2	16	R	1567	21	LUG REALTY INC	1657 YORK AVENUE	54,560	2B
16	R	1550	1001	360 E. 88TH ST. ASSOC	360 EAST 88 STREET	29,900	4	15	R	1567	40	414 EAST 88TH STREET	414 EAST 88 STREET	63,450	2
16	R	1551	19	ROSE MOSS ASSOCIATES,	333 EAST 88 STREET	35,550	2	16	R	1567	40	414 EAST 88TH STREET	414 EAST 88 STREET	187,650	2
16	R	1551	20	ROSE MOSS ASSOCIATES,	335 EAST 88 STREET	31,000	2	15	R	1568	1	1700 FIRST AVENUE	1700 1 AVENUE	572,700	2
15	R	1551	22	EBERHART L P #1 C/O	339 EAST 88 STREET	10,400	2	16	R	1568	1	1700 FIRST AVENUE	1700 1 AVENUE	84,900	2
16	R	1551	22	EBERHART L P #1 C/O	339 EAST 88 STREET	49,100	2	15	R	1569	1001	RIM, FAY H	402 EAST 90 STREET	7,311	2
15	R	1551	26	EBERHART L P #1 C/O	1705 1 AVENUE	139,650	2	16	R	1569	1301	BOARD OF MANAGERS OF	400 EAST 90 STREET	222,050	4
16	R	1551	26	EBERHART L P #1 C/O	1705 1 AVENUE	193,550	2	15	R	1570	5	403 EAST 90TH STREET	403 EAST 90 STREET	38,030	2
16	R	1551	50	696 THIRD REALTY, LLC	1714 2 AVENUE	69,300	2	16	R	1570	5	403 EAST 90TH STREET	403 EAST 90 STREET	107,180	2
15	R	1551	1001	S&C INVESTORS II LLC	348 EAST 89 STREET	5,660	2	15	R	1570	12	417 EAST 90TH ST OWNE	417 EAST 90 STREET	431,700	2
16	R	1551	1001	S&C INVESTORS II LLC	348 EAST 89 STREET	20,855	2	16	R	1570	12	417 EAST 90TH ST OWNE	417 EAST 90 STREET	608,100	2
16	R	1552	21	333 E. 89TH REALTY LL	333 EAST 89 STREET	217,100	2	16	R	1570	39	ELI'S BREAD (ELI ZABA	420 EAST 91 STREET	117,000	4
15	R	1552	35	328 REALTY ASSOCIATES	328 EAST 90 STREET	35,950	2	16	R	1571	2	1545	1758 1 AVENUE	72,600	2
16	R	1552	35	328 REALTY ASSOCIATES	328 EAST 90 STREET	39,800	2	16	R	1571	35	FARRELL LIMOUSINE ETC	428 EAST 92 STREET	96,300	4
15	R	1552	1002	DEBORAH MAHER	1724 2 AVENUE	3,522	2	16	R	1571	14	79 ST & EAST END AVE	515 EAST 79 STREET	2,962,800	2
16	R	1552	1002	DEBORAH MAHER	1724 2 AVENUE	12,028	2	15	R	1572	27	10 EAST END AVE OWNER	10 EAST END AVENUE	1,879,350	2
15	R	1552	1101	R & F 300 EAST 90TH R	1730 2 AVENUE	31,875	4	16	R	1572	27	10 EAST END AVE OWNER	10 EAST END AVENUE	2,240,250	2
16	R	1552	1101	R & F 300 EAST 90TH R	1730 2 AVENUE	24,312	4	16	R	1577	1002	TONER, LAURA E	520 EAST 81 STREET	3,130	2
16	R	1552	1201	323 EAST 89TH STREET	323 EAST 89 STREET	4,270	2	15	R	1577	1201	JELENEK, MARY ELLEN	525 EAST 80 STREET	5,555	2
16	R	1553	11	317 E. 90 REALTY LLC	317 EAST 90 STREET	119,850	2	16	R	1577	1201	JELENEK, MARY ELLEN	525 EAST 80 STREET	13,962	2
15	R	1553	21	TRIO 90LLC.	337 EAST 90 STREET	67,350	2	15	R	1577	1301	MARCHESE JUDITH A	507 EAST 80 STREET	1,188	2
16	R	1553	23	1741 FIRST LLC	1741 1 AVENUE	135,570	2	16	R	1577	1301	MARCHESE JUDITH A	507 EAST 80 STREET	6,474	2
15	R	1553	24	3GR/1743 LLC.	1743 1 AVENUE	46,700	2	16	R	1578	6	VULCAN 81 CO. LLC	507 EAST 81 STREET	300,850	2
16	R	1553	24	3GR/1743 LLC.	1743 1 AVENUE	138,050	2	15	R	1578	25	44 EAST END LLC	44 EAST END AVENUE	104,700	2
15	R	1553	27	CP III ELECTRA, LLC	1749 1 AVENUE	632,700	2	16	R	1578	25	44 EAST END LLC	44 EAST END AVENUE	191,550	2
16	R	1553	31	ZAGREB PROPERTIES INC	352 EAST 91 STREET	45,400	2	16	R						

YR	B	Block	Lot	Owner	Address	Reduction	TC	YR	B	Block	Lot	Owner	Address	Reduction	TC
15	R	1580	32	530-538 EAST 84TH STR	534 EAST 84 STREET	166,700	2	16	R	1677	1201	WILMINGTON SAVINGS FU	319 EAST 105 STREET	7,383	2
16	R	1580	32	530-538 EAST 84TH STR	534 EAST 84 STREET	192,050	2	16	R	1680	25	2109 FIRST AVE RLTYCP	2109 1 AVENUE	186,000	2
15	R	1580	33	530-538 EAST 84TH STR	526 EAST 84 STREET	471,700	2	16	R	1680	27	2113 FIRST AVENUE LLC	2113 1 AVENUE	104,400	4
16	R	1580	33	530-538 EAST 84TH STR	526 EAST 84 STREET	398,500	2	15	R	1680	30	350 EAST 109TH STREET	2119 1 AVENUE	25,200	2
16	R	1580	38	ROMARK REALTY, LLC	518 EAST 84 STREET	328,850	2	16	R	1680	30	350 EAST 109TH STREET	2119 1 AVENUE	59,400	2
16	R	1580	43	510 E 84 ST CORP	512 EAST 84 STREET	429,800	2	16	R	1680	32	2113 FIRST AVENUE LLC	334 EAST 109 STREET	120,150	4
16	R	1580	148	HAKIM, KAMRAN CUST/	500 1/2 EAST 84 STREE	65,300	2	16	R	1680	1101	PAOLINI, ANNA	330 EAST 109 STREET	6,534	2
16	R	1580	1004	90 EAST END AVENUE CO	90 EAST END AVENUE	3,524	2	16	R	1681	36	334 EAST 110TH REALT	334 EAST 110 STREET	63,350	4
16	R	1581	12	523-33 TENANTS CORP	523 EAST 84 STREET	629,700	2	16	R	1681	42	320 E. 110TH ST.ASSOC	320 EAST 110 STREET	134,800	4
16	R	1581	37	534 EAST 85TH STREETC	532 EAST 85 STREET	312,700	2	16	R	1681	1005	MENDOZA, REVELINA CAB	2132 2 AVENUE	23,282	2
15	R	1582	5	51585 OWNERS CORP CO	515 EAST 85 STREET	170,750	2	15	R	1681	1101	GUPTA, MEENU	342 EAST 110 STREET	4,906	2
16	R	1582	5	51585 OWNERS CORP CO	515 EAST 85 STREET	621,200	2	16	R	1681	1101	GUPTA, MEENU	342 EAST 110 STREET	4,474	2
16	R	1582	15	MEADWAY ESTATES INC	529 EAST 85 STREET	201,350	2	16	R	1681	1201	HIRSCH, ZACHARY G	333 EAST 109 STREET	6,992	2
16	R	1582	30	130 E END TENANTS COR	130 EAST END AVENUE	376,400	2	16	R	1683	1001	QUINONES, JESUS JR.	324 EAST 112 STREET	9,309	2
16	R	1582	45	MALEX 516 LLC	516 EAST 86 STREET	138,600	2	16	R	1687	5	LA GRANDE 309 REALTY	309 EAST 115 STREET	227,200	4
16	R	1583	9	519 EAST 86TH ST	517 EAST 86 STREET	336,650	2	16	R	1688	39	JEBRAHAN CORP	328 EAST 117 STREET	9,540	4
16	R	1584	13	519 E 87TH ST OWNERS	519 EAST 87 STREET	199,300	2	16	R	1688	40	CRP 322 EAST 117TH LL	326 EAST 117 STREET	55,100	2
16	R	1584	16	531 E 87 OWNERS CORP	531 EAST 87 STREET	101,825	2	16	R	1688	44	CRP 322 EAST 117TH LL	316 EAST 117 STREET	164,650	2
16	R	1584	39	MAUTNER GLICK CORP	522 EAST 88 STREET	103,410	2	16	R	1708	2	2224 ON 1ST BUILDING	2224 1 AVENUE	21,050	4
15	R	1584	46	506 EAST 88TH STREET	506 EAST 88 STREET	130,750	2	16	R	1710	22	451 RESCUE LLC	451 EAST 116 STREET	519,900	2
16	R	1584	46	506 EAST 88TH STREET	506 EAST 88 STREET	245,850	2	16	R	1710	24	451 RESCUE LLC	455 EAST 116 STREET	750,600	2
16	R	1584	1003	LUIKART, AMIRA	170 EAST END AVENUE	3,334	2	16	R	1718	1001	ATWELL, R. WAYNE	42 WEST 120 STREET	35,388	2
16	R	1585	5	LL 505 EAST 88TH STRE	505 EAST 88 STREET	383,550	2	16	R	1721	60	RODITI, HUDSON AUGUST	56 WEST 124 STREET	3,625	1
16	R	1585	13	521 EAST 88TH OWNERS	521 EAST 88 STREET	141,550	2	16	R	1722	6	101 WEST LLC	75 WEST 124 STREET	401,600	4
16	R	1585	17	GREGORY A ENGEL	529 EAST 88 STREET	159,650	2	16	R	1723	21	PRAMUKH REALTY CORP.	33 WEST 125 STREET	52,850	4
16	R	1585	18	531 EAST 88TH ST OWNE	531 EAST 88 STREET	400,600	2	16	R	1723	46	ADAMSSU, MARTHA	20 WEST 126 STREET	2,287	1
15	R	1585	36	RAPOPORT, DANIEL Z	530 EAST 89 STREET	180,800	2	16	R	1724	53	172 E HOLDING LLC	40 WEST 127 STREET	107,200	2
16	R	1585	36	RAPOPORT, DANIEL Z	530 EAST 89 STREET	293,150	2	16	R	1726	31	SHILOH CHURCH OF CHRI	9 WEST 128 STREET	29,550	4
16	R	1590	36	EAST END TOWER LLC	85 EAST END AVENUE	568,950	2	16	R	1726	41	SHILOH CHURCH/CHRISTI	4 WEST 129 STREET	353,650	4
15	R	1594	22	PARKVIEW NORTH REALTY	21 CENTRAL PARK NORTH	65,450	2	16	R	1728	50	GREEN VALLEY REALTY,	26 WEST 131 STREET	118,950	2
16	R	1594	22	PARKVIEW NORTH REALTY	21 CENTRAL PARK NORTH	128,450	2	16	R	1730	33	LENOX TERR DVLPMT AS	2160 5 AVENUE	71,150	4
16	R	1602	1001	GATSBY	65 EAST 96 STREET	15,867	2	16	R	1730	40	LENOX TERR ASSOC	2196 5 AVENUE	103,100	4
15	R	1603	1	FIFTH AVE. DEV. COMPA	1160 5 AVENUE	915,600	2	16	R	1730	52	LENOX TERR DEV ASSOC	24 WEST 135 STREET	82,000	4
16	R	1603	27	53-57 EAST 97TH LLC	57 EAST 97 STREET	98,950	2	16	R	1737	11	580 LENOX ASSOCIATES	580 LENOX AVENUE	41,150	4
16	R	1603	60	16 E 98TH OWNERS INC	16 EAST 98 STREET	225,350	2	16	R	1740	9	EXTRA SPACE PROPERTIE	51 WEST 142 STREET	255,400	4
16	R	1610	56	146 STANTON ST RLTYCP	1546 MADISON AVENUE	32,610	2	16	R	1745	71	CRP 1469 FIFTH AVENUE	1469 5 AVENUE	177,500	2
16	R	1614	13	TEMPI REALTY LLC C/O	21 EAST 108 STREET	94,150	2	16	R	1745	1002	MADISON PLAZA APARTME	1825 MADISON AVENUE	840,450	2
15	R	1615	1118		1280 5 AVENUE	9,119	4	16	R	1749	46	BRUKHA ASSETS LLC	62 EAST 125 STREET	57,350	2
16	R	1615	1118		1280 5 AVENUE	7,905	4	16	R	1749	56	BRAVO REALTY CORP	28 EAST 125 STREET	80,800	2
16	R	1616	20	1657 MADISON AVENUE L	1657 MADISON AVENUE	40,450	2	16	R	1750	27	JOHN S. PEREIRA, CH. I	65 EAST 125 STREET	104,500	4
16	R	1617	34	HIC LLC	91 EAST 111 STREET	42,500	4	15	R	1750	65	FINITE HOMES HOUSING	18 EAST 126 STREET	60,346	2A
16	R	1624	15	1500 LEXINGTON ASSOCI	1490 LEXINGTON AVENUE	1,043,750	2	16	R	1750	65	FINITE HOMES HOUSING	18 EAST 126 STREET	72,373	2A
16	R	1624	33	MONTEREY 96 STREET LL	1710 3 AVENUE	1,835,950	2	16	R	1751	33	126TH STREET EQUITIE	1840 PARK AVENUE	282,480	4
16	R	1624	1001	HORTON, PHILIP	110 EAST 97 STREET	9,109	2C	16	R	1751	36	126TH STREET EQUITIE	1846 PARK AVENUE	425,000	4
16	R	1625	16	1510 ASSOCIATES LLC	1510 LEXINGTON AVENUE	1,722,400	2	16	R	1751	40	126TH STREET EQUITIE	1856 PARK AVENUE	599,540	4
16	R	1627	25	EGA HOLDINGS, LLC	157 EAST 99 STREET	50,600	2	15	R	1751	57	FINITE HOMES HOUSING	1988 MADISON AVENUE	113,613	2A
16	R	1627	26	EGA HOLDINGS, LLC	159 EAST 99 STREET	104,650	2	16	R	1751	57	FINITE HOMES HOUSING	1988 MADISON AVENUE	128,305	2A
16	R	1627	27	EGA HOLDINGS, LLC	161 EAST 99 STREET	51,000	2	15	R	1751	63	FINITE HOMES HOUSING	22 EAST 127 STREET	70,553	2A
16	R	1627	50	EASTSIDE MANAGERS ASS	1565 LEXINGTON AVENUE	191,900	2	16	R	1751	63	FINITE HOMES HOUSING	22 EAST 127 STREET	83,397	2A
16	R	1628	13	1570 LEXINGTON AVENUE	1570 LEXINGTON AVENUE	68,700	2	16	R	1751	132	126TH STREET EQUITIE	61 EAST 126 STREET	301,900	4
16	R	1629	1101	INFINITAS LLC	1595 LEXINGTON AVENUE	3,848	2	16	R	1754	33	1900 PARK LLC	1900 PARK AVENUE	252,450	4
16	R	1630	5	EMPIRE HOLDINGS GROUP	109 EAST 102 STREET	194,200	2	16	R	1756	33	1916 PARK LLC	1940 PARK AVENUE	105,050	4
16	R	1631	14	143 PROPERTIES LLC	143 EAST 103 STREET	21,300	4	16	R	1756	50	2093 MADISON LLC	2093 MADISON AVENUE	22,500	2
16	R	1631	23	METRO PROPERTIES LLC	1631 LEXINGTON AVENUE	80,400	2	15	R	1756	59	FIVE MANHATTAN LLC	2096 MADISON AVENUE	45,800	4
15	R	1634	1	WMDC ASSOCIATES, L.P.	101 EAST 106 STREET	57,700	4	16	R	1756	59	FIVE MANHATTAN LLC	2096 MADISON AVENUE	39,800	4
16	R	1634	1	WMDC ASSOCIATES, L.P.	101 EAST 106 STREET	59,050	4	16	R	1767	52	EAST HARLEM LEXINGTON	154 EAST 119 STREET	122,000	2
16	R	1634	60	124 E 107 ST. LLC	124 EAST 107 STREET	191,750	2	16	R	1771	52	2021 LEXINGTON AVE RE	146 EAST 123 STREET	286,350	2
15	R	1638	1001	110TH STREET HOLDINGS	161 EAST 110 STREET	42,894	4	16	R	1771	56	EAST HARLEM LEXINGTON	2010 LEXINGTON AVENUE	177,250	2
16	R	1638	1001	110TH STREET HOLDINGS	161 EAST 110 STREET	20,341	4	15	R	1772	37	2272 THIRD AVENUE LLC	2272 3 AVENUE	17,350	4
16	R	1639	27	111 PROPERTY, LLC	167 EAST 111 STREET	144,650	2	16	R	1772	37	2272 THIRD AVENUE LLC	2272 3 AVENUE	20,500	4
16	R	1643	21	EAST 115TH ST RLTY CO	151 EAST 115 STREET	74,400	4	15	R	1772	38	2274 THIRD AVENUE LLC	2274 3 AVENUE	35,400	4
16	R	1643	47	MLM PARTNERS LLC	162 EAST 116 STREET	106,800	4	16	R	1772	38	2274 THIRD AVENUE LLC	2274 3 AVENUE	24,600	4
16	R	1643	52	LEX & THIRD 116 ST CP	150 EAST 116 STREET	43,800	2	16	R	1772	62	116 EAST 124 ASSOCIAT	120 EAST 124 STREET	177,800	4
16	R	1643	56	1870 LEX, LLC	126 EAST 116 STREET	64,750	4	16	R	1772	64	116 EAST 124 ASSOCIAT	116 EAST 124 STREET	142,250	4
15	R	1644	30	169-173 REALTY LLC	173 EAST 116 STREET	34,100	4	16	R	1772	66	124 STREET EQUITIE	114 EAST 124 STREET	47,800	4
16	R	1644	30	169-173 REALTY LLC	173 EAST 116 STREET	38,150	4	16	R	1772	67	124 STREET EQUITIE	108 EAST 124 STREET	47,800	4
16	R	1644	121	145 EDWARD LLC	145 EAST 116 STREET	50,400	4	16	R	1772	68	124 STREET EQUITIE	106 EAST 124 STREET	47,800	4
16	R	1645	1	CRP 1661 PARK AVENUE	1661 PARK AVENUE	184,700	2	15	R	1772	69	1807-1811 PARK AVE DE	104 EAST 124 STREET	43,100	4
16	R	1645	37	DRELICH GLORIA	2152 3 AVENUE	15,550	4	16	R	1772	69	1807-1811 PARK AVE DE	104 EAST 124 STREET	56,600	4
16	R	1646	16	EBERHART L P #1 C/O	225 EAST 96 STREET	98,600	2	16	R	1773	17	LEXINGTON 2050 REALTY	2050 LEXINGTON AVENUE	42,900	4
16	R	1646	17	EBERHART L P #1 C/O	227 EAST 96 STREET	153,200	2	16	R	1773	67	ADJACENT REALTY, LLC	110 EAST 125 STREET	1,382,000	4
16	R	1646	18	EBERHART L P #1 C/O	229 EAST 96 STREET	71,150	2	16	R	1774	66	FOUNDATION 126TH STRE	106 EAST 126 STREET	15,850	4
16	R	1646	19	EBERHART L											

YR	B	Block	Lot	Owner	Address	Reduction	TC	YR	B	Block	Lot	Owner	Address	Reduction	TC
15	R	1788	23	2403 SECOND AVENUE,	2403 2 AVENUE	28,600	4	16	R	1878	19	215-17-19 W 106 RLTYA	217 WEST 106 STREET	109,850	2
16	R	1788	1101	BROOKLYN NEIGHBORHOOD	206 EAST 124 STREET	4,131	2	15	R	1879	36	200 W 108TH ST HOUSIN	968 AMSTERDAM AVENUE	416,000	2
15	R	1789	50	2289 3RD AVE REALTY C	2291 3 AVENUE	52,900	4	16	R	1879	36	200 W 108TH ST HOUSIN	968 AMSTERDAM AVENUE	456,500	2
16	R	1789	50	2289 3RD AVE REALTY C	2291 3 AVENUE	117,700	4	15	R	1879	1001	KIM, GRACE J	238 WEST 108 STREET	20,804	2C
16	R	1790	20	249 EAST 125TH STREE	249 EAST 125 STREET	1,184,000	4	16	R	1879	1001	KIM, GRACE J	238 WEST 108 STREET	43,703	2C
15	R	1790	101	205 EAST 125TH STREET	205 EAST 125 STREET	5,600	4	15	R	1882	38	504 W 111 OWNERS CORP	504 WEST 111 STREET	410,300	2
16	R	1790	101	205 EAST 125TH STREET	205 EAST 125 STREET	52,400	4	16	R	1882	38	504 W 111 OWNERS CORP	504 WEST 111 STREET	229,850	2
16	R	1802	38	318-324 126TH LLC	322 EAST 126 STREET	60,250	2	16	R	1882	51	528 WEST OWNERS CORP.	528 WEST 111 STREET	238,900	2
16	R	1802	39	318-324 126TH LLC	320 EAST 126 STREET	109,100	2	16	R	1882	1001	FRANKY PAMHOLD, LLC	527 CATHEDRAL PARKWAY	6,485	2
16	R	1802	40	318-324 126TH LLC	318 EAST 126 STREET	46,100	2	16	R	1887	19	749 WEST END OWNERS C	747 WEST END AVENUE	388,300	2
16	R	1807	9	413-415 EAST 119TH ST	413 EAST 119 STREET	8,550	4	16	R	1887	45	311 WEST 97TH STREET	311 WEST 97 STREET	392,300	2
15	R	1820	6	145 CPN LLC	145 CENTRAL PARK NORT	89,999	4	16	R	1887	50	771 WEST END AVE INC	771 WEST END AVENUE	709,000	2
16	R	1820	6	145 CPN LLC	145 CENTRAL PARK NORT	125,999	4	16	R	1888	10	SCHUYLER ARMS TENANTS	305 WEST 98 STREET	445,800	2
16	R	1820	58	150 WEST 111TH STREET	150 WEST 111 STREET	51,450	2	16	R	1888	31	310 WEST 99TH STREET	310 WEST 99 STREET	1,585,000	2
16	R	1821	31	DURAN, SR., MANUEL	21 LENOX AVENUE	73,300	4	16	R	1889	36	UDO, AUGUSTINE F	285 RIVERSIDE DRIVE	1,942,200	2
16	R	1821	58	138-140 WEST 112 LLC	138 WEST 112 STREET	21,787	2	16	R	1889	46	VASILY REALTY LLC	329 WEST 101 STREET	124,050	2
16	R	1821	59	138-140 WEST 112 LLC	140 WEST 112 STREET	63,187	2	15	R	1889	1201	TREMADA HOLDINGS LLC-	845 WEST END AVENUE	11,137	2
16	R	1822	38	113TH STREET ASSOCIAT	106 WEST 113 STREET	439,050	2	16	R	1889	1201	TREMADA HOLDINGS LLC-	845 WEST END AVENUE	17,342	2
16	R	1822	1201	SSM OF NEW YORK, LLC	1845 ADAM C POWELL BL	75,413	4	16	R	1890	24	875 W.E. APARTMENTS C	871 WEST END AVENUE	2,258,000	2
16	R	1823	1116	PARC VUES CONDOMINIUM	61 LENOX AVENUE	32,750	4	16	R	1890	53	885 WEST END RESIDENT	885 WEST END AVENUE	327,850	2
16	R	1825	64	110 ST. NICHOLAS AVE	110 ST NICHOLAS AVENU	116,750	2	16	R	1891	11	309 WEST 104 OWNERS C	305 WEST 104 STREET	882,450	2
16	R	1826	1001	WASHINGTON JANIE	1800 ADAM C POWELL BL	3,901	2	15	R	1891	62	310 APARTMENT CORP	310 WEST 106 STREET	56,050	2
16	R	1828	34	LISA DAWN APT INC	200 WEST 113 STREET	140,860	2	16	R	1891	62	310 APARTMENT CORP	310 WEST 106 STREET	389,050	2
16	R	1828	1101	LEE ALEXANDER	203 WEST 112 STREET	16,260	2	16	R	1892	6	315 WEST 106TH STREET	311 WEST 106 STREET	582,800	2
16	R	1828	1301	DOW, PENELOPE J	263 WEST 112 STREET	3,959	2C	15	R	1892	46	NOAM ASSOCIATES	2783 BROADWAY	107,950	2
16	R	1831	63	BATIA REALTY CORP	2140 FREDRICK DOUGLAS	18,400	4	16	R	1892	46	NOAM ASSOCIATES	2783 BROADWAY	158,800	2
15	R	1831	1001	TREPAL, SAMANTHA	245 WEST 115 STREET	4,510	2	16	R	1893	1	360 RIVERSIDE OWNERS	360 RIVERSIDE DRIVE	725,650	2
16	R	1831	1001	TREPAL, SAMANTHA	245 WEST 115 STREET	2,767	2	16	R	1893	6	39108 OWNERS CORP.	329 WEST 108 STREET	182,700	2
16	R	1832	25	7 WEST 96TH STREET CO	7 WEST 96 STREET	255,000	2	16	R	1893	35	375 RIVERSIDE DRIVE O	375 RIVERSIDE DRIVE	307,950	2
15	R	1836	26	13-15 WEST 100 STREET	13 WEST 100 STREET	39,550	2	16	R	1893	1101	610 WEST 110 LLC	610 CATHEDRAL PARKWAY	5,023	2
16	R	1836	26	13-15 WEST 100 STREET	13 WEST 100 STREET	16,600	2	16	R	1894	1001	BROADWAY-111TH STREET	600 WEST 111 STREET	427,750	4
16	R	1836	37	4-10 WEST 101 ST OWNE	4 WEST 101 STREET	100,800	2	16	R	1895	1	POWLER COURT TENANTS	400 RIVERSIDE DRIVE	241,700	2
16	R	1838	1101		425 CENTRAL PARK WEST	7,296	2	16	R	1895	12	T & J 2007, LLC	605 WEST 112 STREET	371,400	2
16	R	1840	12	53 W. 104 ST. LLC	53 WEST 104 STREET	28,671	2C	15	R	1895	69	622 WEST 114TH STREET	622 WEST 114 STREET	179,650	2
16	R	1842	12	MANHATTAN VENTURA LLC	53 WEST 106 STREET	240,100	2	16	R	1895	69	622 WEST 114TH STREET	622 WEST 114 STREET	160,050	2
16	R	1843	27	CONCORDIA APTS LTD	7 WEST 107 STREET	564,550	2	16	R	1896	72	BARNARD COLLEGE	600 WEST 116 STREET	1,247,100	2
16	R	1845	1	LEMON, MICHAEL	71 WEST 109 STREET	379,700	2	16	R	1901	29	101-115 W.116 ST.CORP	121 LENOX AVENUE	180,200	4
16	R	1845	3	COLUMBUS PARKWAY ASSC	1003 COLUMBUS AVENUE	322,800	4	16	R	1908	54	148 WEST 124TH ST. LL	148 WEST 124 STREET	61,350	2
16	R	1845	4	ANDY ROO, CORPORATION	67 WEST 109 STREET	486,000	2	16	R	1909	42	FDB AQISITION LLC	116 WEST 125 STREET	327,150	4
16	R	1845	1001	NANCY EDDY	300 CATHEDRAL PARKWAY	6,595	2	16	R	1909	59	158 WEST 125TH STREE	158 WEST 125 STREET	399,750	4
16	R	1846	51	DOTIA PROPERTIES LLC	304 WEST 112 STREET	61,200	2	16	R	1911	112	HIGGINSIN, VY	149 WEST 126 STREET	50,050	4
15	R	1847	42	DOUBLE DOWN REALTY CO	312 MANHATTAN AVENUE	151,450	2	16	R	1916	28	HARLEM HOUSE OF HEAVE	103 WEST 131 STREET	27,450	2
16	R	1847	42	DOUBLE DOWN REALTY CO	312 MANHATTAN AVENUE	237,172	2	16	R	1917	10	WEST 132ND STREET CLU	153 WEST 132 STREET	143,650	2
15	R	1848	1301	BAX, ALESSIO	2131 FREDRICK DOUGLAS	5,408	2	16	R	1919	60	WESJW HOLDINGS LLC	2299 ADAM C POWELL BL	34,150	2
16	R	1848	1301	BAX, ALESSIO	2131 FREDRICK DOUGLAS	25,898	2	16	R	1922	57	272 WEST 117TH STREET	272 WEST 117 STREET	108,900	2
15	R	1848	1501	116 MORNINGSIDE, L.L.	306 WEST 116 STREET	17,200	2	15	R	1923	18	414 EQUITIES, LLC	215 WEST 117 STREET	21,650	4
16	R	1848	1501	116 MORNINGSIDE, L.L.	306 WEST 116 STREET	22,960	2	16	R	1923	18	414 EQUITIES, LLC	215 WEST 117 STREET	23,450	4
16	R	1849	43	MORNINGSIDE PRTRN IIL	360 WEST 116 STREET	10,000	2A	16	R	1924	32	1966 7TH AVENUE LLC	1966 ADAM C POWELL BL	42,450	2
16	R	1849	44	WEST 115/116 LP PRTRN	362 WEST 116 STREET	252,320	2	16	R	1925	5	GLIMMER FIVE, LLC	185 ST NICHOLAS AVENU	61,650	2
15	R	1851	1	GOTHIC 96TH STREET LL	743 AMSTERDAM AVENUE	80,900	4	16	R	1927	22	121ST STREET LLC	217 WEST 121 STREET	337,800	2
16	R	1851	1	GOTHIC 96TH STREET LL	743 AMSTERDAM AVENUE	243,100	4	15	R	1927	23	121ST STREET LLC	215 WEST 121 STREET	90,200	2
15	R	1851	12	127 W 96TH ST CORP	127 WEST 96 STREET	586,250	2	16	R	1927	23	121ST STREET LLC	215 WEST 121 STREET	193,600	2
16	R	1851	12	127 W 96TH ST CORP	127 WEST 96 STREET	1,281,050	2	16	R	1929	1001	SONS OF ABRAHAM BUILD	2292 8 AVENUE	30,250	4
16	R	1861	1	161 WEST 106TH STREET	941 AMSTERDAM AVENUE	50,500	2	16	R	1930	30	PJMX, INC.	2082 ADAM C POWELL BL	668,950	4
16	R	1861	37	102 W 107TH ST CORP	102 WEST 107 STREET	123,850	4	16	R	1930	40	125 UPTOWN REALTY LLC	222 WEST 125 STREET	213,800	4
16	R	1862	60	TIME WARNER CABLE NEW	156 WEST 108 STREET	11,600	4	16	R	1930	41	125 UPTOWN REALTY LLC	226 WEST 125 STREET	158,000	4
16	R	1862	1001	WEST 107 REALTY, LLC	171 WEST 107 STREET	84,000	4	16	R	1930	50	FDB AQISITION LLC	250 WEST 125 STREET	346,050	4
16	R	1867	59	LA TOURAINE APARTMENT	401 WEST 115 STREET	277,150	2	16	R	1930	51	252 WEST 125TH STREE	252 WEST 125 STREET	147,050	4
15	R	1867	60	MONT CENIS APARTMENT	54 MORNINGSIDE DRIVE	783,050	2	16	R	1930	53	256 WEST 125TH ST REA	256 WEST 125 STREET	152,900	4
16	R	1867	60	MONT CENIS APARTMENT	54 MORNINGSIDE DRIVE	632,900	2	16	R	1931	63	POWELL-SAVORY CORPORA	2340 8 AVENUE	113,100	4
16	R	1867	64	TRUSTEES OF COLUMBIA	404 WEST 116 STREET	44,180	2	15	R	1941	18	221 W 135TH STREET	221 WEST 135 STREET	41,984	2B
15	R	1869	13	BEWSS COMPANY	2581 BROADWAY	71,050	4	16	R	1941	18	221 W 135TH STREET	221 WEST 135 STREET	59,341	2B
16	R	1869	13	BEWSS COMPANY	2581 BROADWAY	139,450	4	16	R	1951	22	COMMONWEALTH LOCAL DE	280 ST NICHOLAS AVENU	1,544,750	4
16	R	1869	1101	780 WEAL LLC	780 WEST END AVENUE	23,196	4	16	R	1951	51	350 WEST 125 STREET C	350 WEST 125 STREET	192,650	4
15	R	1870	1	782 WEST END AVE ETAL	782 WEST END AVENUE	430,800	2	16	R	1953	57	368 WEST 127TH STREET	368 WEST 127 STREET	70,300	2
16	R	1870	1	782 WEST END AVE ETAL	782 WEST END AVENUE	626,550	2	15	R	1953	58	370-372 WEST 127 LLC	370 WEST 127 STREET	48,578	2B
16	R	1870	4	800 WEST END AVENUE C	790 WEST END AVENUE	1,018,250	2	16	R	1953	58	370-372 WEST 127 LLC	370 WEST 127 STREET	84,464	2B
16	R	1870	5	255 WEST 98TH ST OWNE	255 WEST 98 STREET	207,700	2	15	R	1953	59	370-372 WEST 127 LLC	372 WEST 127 STREET	24,423	2B
16	R	1870	28	203 OWNERS CORP	203 WEST 98 STREET	80,300	2	16	R	1953	59	370-372 WEST 127 LLC	372 WEST 127 STREET	58,376	2B
16	R	1870	56	D-DAY REALTY, L.P.	250 WEST 99 STREET	560,150	2	16	R	1953	61	376 WEST 127 LLC	175 MORNINGSIDE AVENU	29,510	2B
15	R	1871	52	NEW WHITEHALL APARTME	2637 BROADWAY	958,950	2	15	R	1958	1	410 ST NICHOLAS PROPE	410 ST NICHOLAS AVENU	835,850	2
16	R	1871	52	NEW WHITEHALL APARTME	2637 BROADWAY	469,800									

YR	B	Block	Lot	Owner	Address	Reduction	TC	YR	B	Block	Lot	Owner	Address	Reduction	TC		
16	R	1	1993	15	122 D BROADWAY LLC	3105 BROADWAY	162,950	2	16	R	1	2119	1	FIVES 160TH LLC	3840 BROADWAY	257,500	2
16	R	1	1995	1	550 RIVERSIDE CO. LLC	550 RIVERSIDE DRIVE	304,800	2	16	R	1	2119	5	3850 BROADWAY HOLDING	3856 BROADWAY	95,850	2
16	R	1	1995	5	67 TIEMANN OWNERS COR	61 TIEMANN PLACE	677,300	2	15	R	1	2120	42	505 W 161 LLC	505 WEST 161 STREET	113,900	2
16	R	1	1997	1	THE TRUSTEES OF COLUM	2283 JOE DIMAGGIO HIG	4,686,180	4	16	R	1	2120	42	505 W 161 LLC	505 WEST 161 STREET	128,300	2
16	R	1	2002	67	596 RIVERSIDE DRIVE I	594 RIVERSIDE DRIVE	131,300	2	16	R	1	2121	45	2100-2102 AMSTERDAM A	2102 AMSTERDAM AVENUE	79,250	2
16	R	1	2004	8	COLUMBIA WATERFRONT,	71 ST CLAIR PLACE	350,200	4	16	R	1	2121	47	2100-2102 AMSTERDAM A	2100 AMSTERDAM AVENUE	58,000	2
15	R	1	2007	25	BARCELONA RLTY CORP	107 WEST 138 STREET	33,580	2	16	R	1	2122	1	THREE IN ONE EQUITIES	505 WEST 162 STREET	102,641	2
16	R	1	2007	25	BARCELONA RLTY CORP	107 WEST 138 STREET	6,350	2	16	R	1	2122	58	3900 BROADWAY HOLDING	3900 BROADWAY	412,971	2
16	R	1	2007	36	561 LENOX AVE., LLC	561 LENOX AVENUE	110,500	2	16	R	1	2122	153	THREE IN ONE EQUITIES	520 WEST 163 STREET	221,850	2
16	R	1	2009	53	ATJ EQUITIES, LLC	162 WEST 141 STREET	82,900	2	15	R	1	2123	100	PERSPOLIS REALTY,	501 WEST 167 STREET	60,500	2
15	R	1	2010	63	2427 PROPERTY, LLC	2427 ADAM C POWELL BL	31,950	2	16	R	1	2123	100	PERSPOLIS REALTY,	501 WEST 167 STREET	41,950	2
16	R	1	2010	63	2427 PROPERTY, LLC	2427 ADAM C POWELL BL	20,400	2	16	R	1	2126	53	515 WEST 169TH STREET	515 WEST 169 STREET	48,300	2B
16	R	1	2014	61	MANHATTAN BUILDING MA	164 WEST 146 STREET	202,400	2	16	R	1	2127	1	567 REALTY CO.,	1200 ST NICHOLAS AVEN	421,300	2
16	R	1	2023	142	214 WEST 138TH STREE	WEST 138 STREET	17,520	4	16	R	1	2127	23	HEIGHTS 170 LLC	555 WEST 170 STREET	317,349	2
16	R	1	2025	60	230 WEST 140 ST INC	230 WEST 140 STREET	72,650	2	16	R	1	2127	29	101 AUDDO PARTNERS, L.	101 AUDDON AVENUE	137,700	2
16	R	1	2026	33	SOUTHWEST 141ST ST HD	202 WEST 141 STREET	301,350	2	16	R	1	2127	41	171ST STREET PROPERTY	506 WEST 171 STREET	51,000	2
16	R	1	2038	12	O'CONNELL J	248 WEST 153 STREET	438,250	4	16	R	1	2132	29	534 WEST 178 EQUITIES	534 WEST 178 STREET	51,850	2
16	R	1	2040	7	251 WEST 154TH STREET	251 WEST 154 STREET	37,950	4	16	R	1	2133	34	MARGIS REALTY LLC	1332 ST NICHOLAS AVEN	407,250	2
15	R	1	2041	1303	TATIANA PAGES	2605 FREDRICK DOUGLAS	8,786	2	15	R	1	2134	71	790 RSD OWNERS INC	790 RIVERSIDE DRIVE	365,500	2
16	R	1	2041	1303	TATIANA PAGES	2605 FREDRICK DOUGLAS	8,198	2	16	R	1	2134	71	790 RSD OWNERS INC	790 RIVERSIDE DRIVE	934,750	2
16	R	1	2043	1	HAF EDGEcombe ASSOCLP	128 EDGEcombe AVENUE	67,859	2B	16	R	1	2134	180	3781 BROADWAY LLC	3799 BROADWAY	1,050,550	4
16	R	1	2043	2	HAF EDGEcombe ASSOCLP	130 EDGEcombe AVENUE	51,700	2B	16	R	1	2135	13	GOLD RIVER CAPITAL, L	839 RIVERSIDE DRIVE	236,950	2
16	R	1	2043	3	HAF EDGEcombe ASSOCLP	132 EDGEcombe AVENUE	49,970	2B	15	R	1	2135	1001	SOVRONSKY, ALEXANDER	835 RIVERSIDE DRIVE	2,696	2
16	R	1	2043	4	HAF EDGEcombe ASSOCLP	134 EDGEcombe AVENUE	57,480	2B	16	R	1	2135	1001	SOVRONSKY, ALEXANDER	835 RIVERSIDE DRIVE	2,975	2
16	R	1	2043	12	HAF EDGEcombe ASSOCLP	2645 FREDRICK DOUGLAS	67,459	2B	16	R	1	2136	1	DYNAMIC BROADWAY CORP	3801 BROADWAY	323,300	4
15	R	1	2043	14	2649 FREDRICK DOUGLA	2649 FREDRICK DOUGLAS	149,450	2	16	R	1	2136	50	15 FORT WASHINGTON AV	15 FT WASHINGTON AVEN	67,400	2
16	R	1	2043	14	2649 FREDRICK DOUGLA	2649 FREDRICK DOUGLAS	177,350	2	16	R	1	2136	128	G. DAVIS REALTY LLC	654 WEST 161 STREET	252,950	2
16	R	1	2043	15	HAF EDGEcombe ASSOCLP	2651 8 AVENUE	56,120	2B	16	R	1	2136	195	F W REALTY LLC	97 FT WASHINGTON AVEN	199,090	2
16	R	1	2043	24	HAF EDGEcombe ASSOCLP	316 WEST 142 STREET	56,873	2B	16	R	1	2136	220	ACQUISITION AMERICA I	664 WEST 163 STREET	303,050	2
16	R	1	2043	25	HAF EDGEcombe ASSOCLP	136 EDGEcombe AVENUE	45,042	2B	16	R	1	2137	14	GVS PROPERTIES, LLC	3851 BROADWAY	854,000	2
16	R	1	2044	4	BRADHURST EQUITIES, L	28 BRADHURST AVENUE	107,050	4	15	R	1	2137	18	ANTHONY EMMANOUILDIS	3861 BROADWAY	54,450	4
16	R	1	2044	22	BRADHURST EQUITIES,	30 BRADHURST AVENUE	267,550	2	16	R	1	2137	18	ANTHONY EMMANOUILDIS	3861 BROADWAY	224,450	4
16	R	1	2045	14	2737 TRADING	2737 FREDRICK DOUGLA	1,064,700	4	16	R	1	2137	141	GVS PROPERTIES II, LL	3915 BROADWAY	126,400	2
16	R	1	2048	16	GILZEIS REALTY COMPAN	574 ST NICHOLAS AVENU	1,011,150	2	16	R	1	2137	157	UPTOWN REALTY UNLIMIT	118 FT WASHINGTON AVE	258,250	2
15	R	1	2053	90	770 ST NICHOLAS LLC	331 EDGEcombe AVENUE	603,050	2	16	R	1	2139	268	MARC EQUITY GROUP LLC	134 HAVEN AVENUE	382,100	2
16	R	1	2053	90	770 ST NICHOLAS LLC	331 EDGEcombe AVENUE	523,000	2	16	R	1	2141	1	FORTY FORTY BWAY REAL	4040 BROADWAY	436,000	4
15	R	1	2061	62	NEW AMSTERDAM ASSOCIA	1751 AMSTERDAM AVENUE	48,000	2B	16	R	1	2141	21	M & H ZUCKERBRAUN, L	1221 ST NICHOLAS AVEN	292,400	4
16	R	1	2061	62	NEW AMSTERDAM ASSOCIA	1751 AMSTERDAM AVENUE	78,240	2B	16	R	1	2141	42	HERITAGE ASSETS, LLC	1253 ST NICHOLAS AVEN	406,200	2
16	R	1	2063	7	148 STREET REALTY COM	461 WEST 148 STREET	27,800	2	15	R	1	2142	50	270 FT WASHINGTON AVE	270 FT WASHINGTON AVE	128,250	2
16	R	1	2063	50	BARAD 436 CONVENT LTD	450 WEST 149 STREET	102,500	2	16	R	1	2142	50	270 FT WASHINGTON AVE	270 FT WASHINGTON AVE	255,200	2
16	R	1	2064	39	WEST NICHOLAS ASSOCIA	408 WEST 150 STREET	742,350	2	16	R	1	2142	58	WEST 171 ASSOCIATES,L	651 WEST 171 STREET	94,650	2
16	R	1	2064	56	466-470 WEST 150TH ST	470 WEST 150 STREET	37,050	2	16	R	1	2142	202	FORT 709 ASSOCIATES,L	709 WEST 176 STREET	402,950	2
16	R	1	2065	22	ICER OF 415 WEST 150T	415 WEST 150 STREET	142,350	2	16	R	1	2142	211	712 W 176 LLC	712 WEST 176 STREET	73,550	2
16	R	1	2066	1001	ETHERIDGE, III, WILLI	443 WEST 151 STREET	3,224	2	16	R	1	2143	13	HEIGHTS 600 LLC	1271 ST NICHOLAS AVEN	354,250	2
16	R	1	2066	1020	ISE HOLDING GROUP,	441 WEST 151 STREET	3,224	2	16	R	1	2145	31	HEIGHTS 660 LLC	660 WEST 178 STREET	155,760	2
16	R	1	2070	1	HAMILTON PARK ASSETS	3410 BROADWAY	665,100	4	15	R	1	2149	276	NISSAN 1662 ST. NICH	145 FT GEORGE AVENUE	21,350	4
16	R	1	2071	45	GA 61 HAMILTON PLACE	61 HAMILTON PLACE	148,150	2	16	R	1	2149	276	NISSAN 1662 ST. NICH	145 FT GEORGE AVENUE	62,550	4
16	R	1	2072	6	561 BUILDING CO., INC.	563 WEST 140 STREET	34,100	2	15	R	1	2152	54	507 WEST 179 REALTY L	507 WEST 179 STREET	34,000	2
16	R	1	2072	26	507 W 140 ST HOUSING	507 WEST 140 STREET	48,200	2	16	R	1	2152	54	507 WEST 179 REALTY L	507 WEST 179 STREET	34,000	2
16	R	1	2072	57	SHANA 1 CORP	556 WEST 141 STREET	137,350	2	16	R	1	2152	66	311-19 AUDDON ALDO	311 AUDDON AVENUE	54,500	4
15	R	1	2074	7	541-142 LLC	541 WEST 142 STREET	49,250	2	15	R	1	2152	72	MILT HOLDINGS LLC	506 WEST 181 STREET	202,400	4
16	R	1	2074	32	PENTECOSTAL CHURCH OF	1664 AMSTERDAM AVENUE	920,900	4	16	R	1	2153	29	561 WEST 179 ST. NYC	561 WEST 179 STREET	438,550	2
16	R	1	2075	56	152 SKY LLC	560 WEST 144 STREET	504,550	2	16	R	1	2153	36	560 WEST 180 ST. NYC	1392 ST NICHOLAS AVEN	173,200	2
16	R	1	2076	7	144 SKY LLC	557 WEST 144 STREET	44,100	2	16	R	1	2153	55	175 REALTY ASSOCIATES	539 WEST 179 STREET	42,800	2
16	R	1	2076	31	HUDSON VIEW III ASSOC	1704 AMSTERDAM AVENUE	852,650	2	16	R	1	2154	26	181 TRADING,	571 WEST 181 STREET	126,150	4
16	R	1	2076	38	HUDSON VIEW III ASSOC	504 WEST 145 STREET	171,050	2	16	R	1	2156	25	FISHMAN AND FISHMAN,	511 WEST 184 STREET	53,700	2
16	R	1	2079	61	148TH STREET ASSOCIAT	3590 BROADWAY	101,800	2	16	R	1	2162	55	SUL 620/564 LLC	616 WEST 181 STREET	536,350	4
16	R	1	2082	39	MARLO ASSOC	506 WEST 151 STREET	28,150	2	16	R	1	2162	63	181ST WASHINGTON HEIG	600 WEST 181 STREET	2,045,400	4
15	R	1	2082	43	ADANA PROPERTIES LLC	512 WEST 151 STREET	87,850	2	16	R	1	2163	25	661 WEST 179 STREET,	4220 BROADWAY	317,289	2
16	R	1	2082	43	ADANA PROPERTIES LLC	512 WEST 151 STREET	98,300	2	16	R	1	2163	53	4250 BROADWAY RETAIL	4250 BROADWAY	766,950	4
16	R	1	2083	8	WEST BRIDGE ASSOCIATE	535 WEST 151 STREET	189,750	2	16	R	1	2164	16	REGENT HEIGHT LTD	4280 BROADWAY	584,950	4
16	R	1	2083	13	531 WEST 151ST,	531 WEST 151 STREET	111,300	2	16	R	1	2164	44	175 REALTY ASSOCIATES	4316 BROADWAY	129,700	2
16	R	1	2083	33	WALL TO WALL HOLDINGS	1850 AMSTERDAM AVENUE	90,750	4	16	R	1	2164	1001	4260 BROADWAY RLTY CO	4260 BROADWAY	79,744	4
16	R	1	2083	42	EXTRA H REALTY CORP	514 WEST 152 STREET	128,150	2	15	R	1	2168	21	DARISH & SONS ETAL	1545 ST NICHOLAS AVEN	43,050	4
16	R	1	2086	54	604 RIVERSIDE DR OWNE	604 RIVERSIDE DRIVE	376,050	2	16	R	1	2168	21	DARISH & SONS ETAL	1545 ST NICHOLAS AVEN	66,800	4
16	R	1	2087	25	AEC 138 REALTY LLC	603 WEST 138 STREET	26,800	2	16	R	1	2170	277	GREAT AMERICAN CARE L	356 WADSWORTH AVENUE	10,800	2
16	R	1	2088	27	ACQUISITION AMERICA X	603 WEST 140 STREET	98,650	2	16	R	1	2170	307	300 WADSWORTH LLC	300 WADSWORTH AVENUE	136,850	2
15	R	1	2090	29	3505 BROADWAY REALTY	3501 BROADWAY	123,100	2	15	R	1	2170	450	FAIRVIEW APARTMENTS L	10 FAIRVIEW AVENUE	40,400	2
16	R	1	2090	29	3505 BROADWAY REALTY	3501 BROADWAY	220,750	2	16	R	1	2170	450	FAIRVIEW APARTMENTS L	10 FAIRVIEW AVENUE	70,550	2
16	R	1	2092	26	2502 8TH AVENUE CORP	3543 BROADWAY	276,250	4	16	R	1	2171	12	NAGLE APARTMENTS CORP	31 NAGLE AVENUE	361,750	2
16	R	1	2097	34	3657 REALTY CO.	3653 BROADWAY	408,350	2	16	R	1	2172	46	82 ELLWOOD STREET REA	78 ELLWOOD STREET	36,800	2
16	R	1	2099	22	615-617 WEST 152 STRE	615 WEST 152 STREET	19,080	2	16	R	1	2172	49	72 ELLWOOD STREET REA	72 ELLWOOD STREET	64,650	2
16	R	1	2108	16	966 EQUITIES, INC	962 ST NICHOLAS AVENU	386,950	2	16	R	1	2173	44	HILLSIDE AVENUE PROPE	138 HILLSIDE AVENUE	15,677	2B
16	R	1	2108	39	515 EDGEcombe OWNERS	515 EDGEcombe AVENUE	113,900	2	16	R	1	2174	42	DYCKMAN STREET REALTY	150 DYCKMAN STREET	356,150	4
16	R	1	2109	18	PETERSON CAPITAL LLC	974 ST NICHOLAS AVENU	488,250	2	16	R	1	2174	86	114 MANAGEMENT LLC	114 NAGLE AVENUE	41,100	

YR	B	Block	Lot	Owner	Address	Reduction	TC	YR	B	Block	Lot	Owner	Address	Reduction	TC		
15	R	1	2179	170	HUDSON VIEW GARDENS I	116 PINEHURST AVENUE	3,177,000	2	16	R	2	2277	94	EION MICHAEL PROPRTI	469 EAST 132 STREET	26,600	4
16	R	1	2179	170	HUDSON VIEW GARDENS I	116 PINEHURST AVENUE	4,210,200	2	16	R	2	2283	51	BROOK-SHARP REALTY LL	494 EAST 139 STREET	23,600	2
16	R	1	2179	199	165 PINEHURST AVENUE	165 PINEHURST AVENUE	147,600	2	16	R	2	2288	35	458 144TH HOLDINGS LL	458 EAST 144 STREET	104,050	2
15	R	1	2179	215	593 FORT WASHINGTON L	593 FT WASHINGTON AVE	124,950	4	16	R	2	2293	36	B540 TRADING,LLC	536 BERGEN AVENUE	601,650	4
16	R	1	2179	243	RIEDER, AL	RIVERSIDE DRIVE	18,990	4	16	R	2	2295	67	70 BRUCKNER HOUSING D	70 BRUCKNER BOULEVARD	535,250	4
15	R	1	2179	425	HUDSON CLIFF BLDG CO	825 WEST 187 STREET	269,350	2	16	R	2	2301	35	373-377 REALTY, LLC	373 EAST 138 STREET	49,200	4
16	R	1	2179	429	RIVERSIDE GROUP LLC C	268 CABRINI BOULEVARD	243,890	2	16	R	2	2307	46	COHEN,STANFORD	477 WILLIS AVENUE	74,800	4
16	R	1	2179	440	350 CABRINI OWNERS COR	350 CABRINI BOULEVARD	369,850	2	16	R	2	2314	49	SCHHEIMBERG, BERNARDO/	2582 3 AVENUE	75,150	4
16	R	1	2179	474	HC KRANICHPELD INC	CHITTENDEN AVENUE	142,320	4	16	R	2	2315	34	322 EAST 142ND STREET	322 EAST 142 STREET	123,950	4
16	R	1	2179	489	360 CABRINI OWNERS CO	360 CABRINI BOULEVARD	144,050	2	16	R	2	2317	35	THIRD AVE INDUSTRIALD	2454 3 AVENUE	11,000	4
16	R	1	2180	44	592 FT. WASHINGTON AV	592 FT WASHINGTON AVE	63,550	4	16	R	2	2319	55	CUBESMART EAST 135TH,	200 EAST 135 STREET	1,275,350	4
16	R	1	2180	67	56 BENNETT, LLC	56 BENNETT AVENUE	101,900	2	16	R	2	2319	98	FIVE BORO STORAGE INC	220 EAST 134 STREET	253,750	4
16	R	1	2180	70	24-42 BENNETT AVENUE	24 BENNETT AVENUE	150,900	2	15	R	2	2320	33	137TH STREET REALTY,	242 EAST 137 STREET	31,250	4
16	R	1	2180	87	BLDG MECOX LLC	4261 BROADWAY	344,500	4	16	R	2	2320	33	137TH STREET REALTY,	242 EAST 137 STREET	14,600	4
16	R	1	2180	145	JOMIL REALTY CO.,	4365 BROADWAY	231,000	4	16	R	2	2320	45	2505 THIRD HOLDINGS L	2505 3 AVENUE	36,500	4
16	R	1	2187	5	FLAIR BEVERAGE CORP	3851 9 AVENUE	29,750	4	15	R	2	2320	72	138TH STREET REALTY	256 EAST 138 STREET	23,000	4
16	R	1	2198	1	3761 10TH AVENUE REAL	3761 10 AVENUE	680,600	4	16	R	2	2320	72	138TH STREET REALTY	256 EAST 138 STREET	26,650	4
16	R	1	2199	34	INWOOD PARTNERS 2, LL	417 WEST 202 STREET	112,100	4	15	R	2	2320	79	CHAND SPRINGFIELD COR	2527 3 AVENUE	40,600	4
16	R	1	2200	5	3801 EQUITY COMPANY,	3801 10 AVENUE	24,000	4	16	R	2	2320	79	CHAND SPRINGFIELD COR	2527 3 AVENUE	52,300	4
16	R	1	2215	89	NINETEEN SAC SELF-STO	127 MARBLE HILL AVENU	385,200	4	16	R	2	2322	1	185 CSW REALTY LLC	175 CANAL STREET WEST	694,450	4
15	R	1	2215	188	360 MARBLE HILL LLC	169 WEST 228 STREET	29,940	2B	16	R	2	2322	111	UNITED PARCEL SERVICE	215 RIDER AVENUE	139,800	4
16	R	1	2215	188	360 MARBLE HILL LLC	169 WEST 228 STREET	29,045	2B	16	R	2	2326	40	FRAJE REALTY CORP	2733 3 AVENUE	512,300	4
16	R	1	2215	554	MENCH HOLDINGS CO	56 MARBLE HILL AVENUE	98,775	4	15	R	2	2327	4	GW THIRD AVE.,	2777 3 AVENUE	9,050	4
16	R	1	2215	555	CHAMP HILL LLC	58 MARBLE HILL AVENUE	117,900	2	16	R	2	2327	4	GW THIRD AVE.,	2777 3 AVENUE	11,300	4
16	R	1	2215	700	KINGSBRIDGE ASSOCIATE	40 WEST 225 STREET	1,275,800	4	16	R	2	2327	38	MMS MEATS, INC	522 COURTLANDT AVENUE	101,000	4
16	R	1	2218	35	228 NAGLE REALTY LLC	228 NAGLE AVENUE	256,000	2	15	R	2	2327	72	MMS MEATS, INC	373 EAST 148 STREET	241,450	4
16	R	1	2221	5	TEP CHARTER SCHOOL AS	153 SHERMAN AVENUE	259,650	4	16	R	2	2327	72	MMS MEATS, INC	373 EAST 148 STREET	230,650	4
15	R	1	2222	41	BELMONT HOLDING LLC	100 POST AVENUE	53,950	2	16	R	2	2328	17	KING MELROSE LLC	380 EAST 150 STREET	1,273,150	4
16	R	1	2222	45	585 WEST 204TH LLC	579 WEST 204 STREET	43,700	2	16	R	2	2328	42	2861 THIRD AVENUE,	2861 3 AVENUE	52,350	4
15	R	1	2223	34	AMG SHERMAN REALTY L	3936 10 AVENUE	25,050	4	15	R	2	2328	43	MELROSE 3 ASSOCIATES	2865 3 AVENUE	377,600	4
16	R	1	2223	34	AMG SHERMAN REALTY L	3936 10 AVENUE	43,750	4	16	R	2	2329	64	MM S MEATS INC	334 EAST 148 STREET	330,700	4
16	R	1	2224	17	JASOM GREEN	35 VERMILYEA AVENUE	44,400	2	16	R	2	2330	39	149TH STREET REALTYCO	352 EAST 149 STREET	163,550	4
16	R	1	2224	21	45 VERMILYEA ASSOCIAT	41 VERMILYEA AVENUE	11,450	4	16	R	2	2340	113	NEWLO REALTY CO	2650 PARK AVENUE	10,400	4
16	R	1	2224	43	SHERMAN CREEK REALTY	104 SHERMAN AVENUE	47,200	4	16	R	2	2340	131	NEWLO REALTY CO	341 CANAL PLACE	9,950	4
16	R	1	2232	8	M & N MGMT CORP	5056 BROADWAY	62,550	2	16	R	2	2340	133	LOPRINZI GROUP, LLC	339 CANAL PLACE	17,900	4
16	R	1	2232	16	214TH STREET REALTY L	501 WEST 214 STREET	26,800	2	16	R	2	2340	195	NEWLO RELATY CO.	349 RIDER AVENUE	450,350	4
15	R	1	2233	5	4768 BROADWAY LLC	4768 BROADWAY	87,350	4	15	R	2	2340	372	RIDER REALTY,	303 RIDER AVENUE	46,700	4
16	R	1	2233	5	4768 BROADWAY LLC	4768 BROADWAY	98,900	4	16	R	2	2340	372	RIDER REALTY,	303 RIDER AVENUE	53,000	4
16	R	1	2237	75	4781 BROADWAY, LLC	4781 BROADWAY	343,850	4	16	R	2	2344	11	JOHN LAGE	270 WALTON AVENUE	57,350	4
16	R	1	2238	23	HAWTHORNE GARDENS,	4861 BROADWAY	525,500	2	15	R	2	2344	75	BEN GOMO REALTY INC B	301 WALTON AVENUE	76,750	4
16	R	1	2241	25	4915 BROADWAY REALTYL	4915 BROADWAY	171,450	2	16	R	2	2344	75	BEN GOMO REALTY INC B	301 WALTON AVENUE	174,050	4
15	R	1	2241	42	IADA REALTY CORP.	677 WEST 204 STREET	95,350	2	16	R	2	2347	20	CONCOURSE REALTY LLC	575 GRAND CONCOURSE	57,550	4
16	R	1	2241	42	IADA REALTY CORP.	677 WEST 204 STREET	70,600	2	16	R	2	2353	1	MRP PROPERTY 2	580 GERARD AVENUE	299,650	4
16	R	1	2242	67	623-631 WEST 207TH ST	631 WEST 207 STREET	172,950	2	16	R	2	2357	35	THE CITY OF NEW YORK/	610 EXTERIOR STREET	6,698,600	4
16	R	1	2243	90	PARK TERRACE REALTY,	221 SEAMAN AVENUE	370,850	2	16	R	2	2357	40	THE CITY OF NEW YORK/	651 RIVER AVENUE	2,874,100	4
16	R	1	2243	309	PARK TERRACE MANOR IN	98 PARK TERRACE EAST	75,150	2	16	R	2	2362	15	2918 THIRD AVENUE LLC	2918 3 AVENUE	311,400	4
16	R	1	2243	332	PARK TERRACE OWNERS C	48 PARK TERRACE EAST	293,550	2	16	R	2	2362	42	2944 THIRD AVENUE REA	2944 3 AVENUE	51,500	4
16	R	1	2243	354	45 TERRACE OWNERS INC	45 PARK TERRACE WEST	118,200	2	15	R	2	2362	44	CA 2952 HOLDINGS LLC	2948 3 AVENUE	4,979,600	4
16	R	1	2243	366	251 SEAMAN OWNERS COR	251 SEAMAN AVENUE	184,600	2	16	R	2	2362	44	CA 2952 HOLDINGS LLC	2948 3 AVENUE	4,803,200	4
15	R	1	2243	372	261/271 SEAMAN AVENUE	261 SEAMAN AVENUE	332,400	2	16	R	2	2362	22	497 E 156TH ST HOLDIN	497 EAST 156 STREET	89,100	2
16	R	1	2243	399	57 PARK TERR W OWNERS	57 PARK TERRACE WEST	351,000	2	16	R	2	2365	29	500 E.183RD REALTY CO	871 BROOK AVENUE	16,700	2
16	R	1	2246	110	1825 RSD INC.	1825 RIVERSIDE DRIVE	342,900	2	16	R	2	2366	22	NYC HOUSING DEVELOPME	501 EAST 161 STREET	1,286,750	2
15	R	1	2250	18	215 & SEAMAN ASSOCIAT	580 WEST 215 STREET	90,750	2	16	R	2	2366	37	NYC HOUSING DEVELOPME	507 EAST 161 STREET	1,980,100	2
16	R	1	2250	54	25 INDIAN ROAD OWNERS	25 INDIAN ROAD	274,750	2	16	R	2	2368	28	SOUTH BRONX OVERALLEC	3285 3 AVENUE	100,100	4
16	R	1	2250	72	270 SEAMAN AVENUE OWN	270 SEAMAN AVENUE	356,350	2	16	R	2	2371	13	SHAFI IQBAL	1116 WASHINGTON AVENU	4,400	4
16	R	1	70022	2619	VERIZON NEW YORK INC		2,390,000	4	16	R	2	2371	42	SHAFI, IQBAL A	3421 3 AVENUE	3,075	4
16	R	1	70022	4014	VERIZON NEW YORK INC		10,622,506	3	16	R	2	2371	43	IQBAL A. SHAFI	3417 3 AVENUE	6,495	4
16	R	1	72548	21	CREDIT SUISSE SECURIT		379,800	4	16	R	2	2371	45	SHAFI IQBAL	3415 3 AVENUE	3,258	4
16	R	1	72554	11	SPRINT CORPORATION D/		2,384,315	4	16	R	2	2371	46	IQBAL A. SHAFI	3413 3 AVENUE	12,150	4
16	R	1	72613	11	NEW CINGULAR WIRELESS		3,414,000	4	16	R	2	2374	26	R G ENTERPRISE INC	614 MELROSE AVENUE	210,600	4
16	R	1	72616	1	T MOBILE USA & T MOBI		3,567,690	4	16	R	2	2374	48	HENRY MODEL&COMPANY,	2929 3 AVENUE	529,050	4
16	R	1	72722	21	VXCHANGE OPERATING LL		43,000	4	15	R	2	2375	42	2981 3RD AVE LLC	2981 3 AVENUE	175,050	4
16	R	1	72830	1	METROPCS WIRELESS AND		2,098,705	4	15	R	2	2386	8	KAREN REALTY CORP	1000 BROOK AVENUE	27,950	4
16	R	1	73003	101	THE PENN CLUB OF NY		29,600	4	16	R	2	2386	8	KAREN REALTY CORP	1000 BROOK AVENUE	20,750	4
16	R	1	73021	39	BROWN BROTHERS HARRIM		320,000	4	15	R	2	2386	65	A&I BRONX REALTY CORP	439 EAST 164 STREET	61,150	4
15	R	1	73030	63	T MOBILE USA, INC & T		1,891,300	4	15	R	2	2386	66	A & I BRONX REALTY CO	437 EAST 164 STREET	128,700	4
16	R	1	73030	63	T MOBILE USA, INC & T		753,700	4	16	R	2	2386	66	A & I BRONX REALTY CO	437 EAST 164 STREET	110,150	4
16	R	1	73039	66	CREDIT SUISSE (USA)		180,000	4	16	R							

YR	B	Block	Lot	Owner	Address	Reduction	TC	YR	B	Block	Lot	Owner	Address	Reduction	TC		
16	R	2	2446	15	960 SHERMAN AVENUE AS	972 SHERMAN AVENUE	279,515	2	15	R	2	2764	39	M.S.T. WHITTIER LLC	720 WHITTIER STREET	11,550	4
16	R	2	2447	11	224-236 REALTY LLC	224 EAST 165 STREET	34,700	2	16	R	2	2764	39	M.S.T. WHITTIER LLC	720 WHITTIER STREET	12,950	4
16	R	2	2450	36	MORRIS AVENUE ESTATES	1277 MORRIS AVENUE	68,900	2	16	R	2	2765	34	M.S.T. RANDALL LLC	1181 RANDALL AVENUE	40,650	4
16	R	2	2451	1	RISANIA REALTY CORP	1040 SHERMAN AVENUE	68,950	4	16	R	2	2765	74	M.S.T. TIFFANY, LLC	1197 RANDALL AVENUE	25,750	4
16	R	2	2454	19	SHERIDAN ONE COMPANY,	930 SHERIDAN AVENUE	234,200	2	16	R	2	2765	127	PABLO MORALES	654 TIFFANY STREET	21,950	4
16	R	2	2456	8	CARROLL PLACE ASSOCIA	1064 CARROLL PLACE	164,700	2	16	R	2	2766	180	1340 SPOFFORD LLC	676 LONGFELLOW AVENUE	42,600	4
16	R	2	2458	13	702 CONCOURSE LLC	702 GRAND CONCOURSE	73,300	4	16	R	2	2766	232	1350 SPOFFORD LLC	652 LONGFELLOW AVENUE	48,550	4
16	R	2	2461	81	KALLENBERG BARRY W	195 EAST 163 STREET	10,000	4	16	R	2	2766	240	DORMO CORP	652 WHITTIER STREET	31,900	4
16	R	2	2463	40	167 HOLDING CORP	112 EAST 167 STREET	163,700	4	16	R	2	2766	300	1390 SPOFFORD REALTY	1390 SPOFFORD AVENUE	130,200	4
16	R	2	2479	36	1173 HOLDING LLC	1177 WALTON AVENUE	92,650	2	16	R	2	2766	523	SILVER STAR MANAGEMEN	1333 RANDALL AVENUE	116,450	4
16	R	2	2483	45	PMB 182	62 EAST 161 STREET	231,100	4	16	R	2	2766	533	SILVER STAR MANAGEMEN	1327 RANDALL AVENUE	45,400	4
16	R	2	2508	22	WOODY HEIGHTS LLC	74 WEST 165 STREET	101,700	2	16	R	2	2766	535	SILVER STAR MANAGEMEN	1323 RANDALL AVENUE	17,600	4
15	R	2	2511	77	ALINI ENTERPRISES, IN	95 WEST 162 STREET	27,650	2	16	R	2	2766	537	SILVER STAR MANAGEMEN	610 BRYANT AVENUE	32,100	4
16	R	2	2511	77	ALINI ENTERPRISES, IN	95 WEST 162 STREET	24,950	2	16	R	2	2766	539	SILVER STAR MANAGEMEN	614 BRYANT AVENUE	4,550	4
16	R	2	2515	25	BLDG BEACON BRONX LLC	100 WEST 168 STREET	38,850	4	16	R	2	2768	49	1160 RANDALL LLC	1160 RANDALL AVENUE	55,000	4
15	R	2	2521	15	LEEMILTS PETROLEUM IN	1380 PLIMPTON AVENUE	58,400	4	16	R	2	2768	65	ALL FARM FRESH INC	1171 OAK POINT AVENUE	78,750	4
16	R	2	2521	15	LEEMILTS PETROLEUM IN	1380 PLIMPTON AVENUE	68,750	4	16	R	2	2768	115	523-525 TIFFANY REALT	525 TIFFANY STREET	36,150	4
16	R	2	2522	81	AGLI REALTY LLC	1472 OGDEN AVENUE	67,300	4	15	R	2	2768	208	MESTOUSIS REALTY CORP	531 BARRETTO STREET	11,700	4
16	R	2	2526	12	T S MEIR REALTY CORP	1088 SUMMIT AVENUE	140,850	4	16	R	2	2768	208	MESTOUSIS REALTY CORP	531 BARRETTO STREET	11,700	4
16	R	2	2526	20	OGDEN AVENUE LLC	1091 OGDEN AVENUE	255,850	4	16	R	2	2768	226	POINT H. REALTY CORP.	510 CASANOVA STREET	26,050	4
15	R	2	2530	25	LANE, RICHARD S./TR	SEDGWICK AVENUE	54,650	4	16	R	2	2768	249	M.S.T. RANDALL LLC	547 MANIDA STREET	19,400	4
16	R	2	2530	32	SEVEN HILLS HOSPITALI	1300 SEDGWICK AVENUE	368,350	4	16	R	2	2768	260	HOFFMANN INVESTORS COR	509 MANIDA STREET	65,700	4
15	R	2	2536	36	OGDEN 171, LLC	1411 OGDEN AVENUE	18,750	4	16	R	2	2768	265	HOFFMANN INVESTORS CO	1243 OAK POINT AVENUE	99,000	4
16	R	2	2536	36	OGDEN 171, LLC	1411 OGDEN AVENUE	93,500	4	16	R	2	2768	275	HOFFMANN INVESTORS CO	520 BARRETTO STREET	13,950	4
15	R	2	2546	19	BRUCKNER BOULEVARD AS	600 BRUCKNER BOULEVAR	129,150	4	16	R	2	2768	368	HOFFMANN INVESTORS CO	520 COSTER STREET	78,850	4
16	R	2	2546	64	637 E 132 LLC	637 EAST 132 STREET	136,650	4	16	R	2	2768	382	ARMONK REALTY PARTNER	540 COSTER STREET	64,850	4
16	R	2	2561	25	ONONDAGA PRODUCTIONS	708 EAST 133 STREET	131,400	4	15	R	2	2769	167	POINT H. REALTY CORP.	510 HUNTS POINT AVENU	36,950	4
16	R	2	2562	23	FIRST BRONX, LLC	700 EAST 134 STREET	95,700	2	16	R	2	2769	167	POINT H. REALTY CORP.	510 HUNTS POINT AVENU	36,950	4
16	R	2	2564	45	EAST 136 LLC	726 EAST 136 STREET	76,650	4	15	R	2	2769	205	POINT H. REALTY CORP.	526 DRAKE STREET	37,650	4
15	R	2	2564	61	NORTH 135 LLC	717 EAST 135 STREET	53,750	4	16	R	2	2769	205	POINT H. REALTY CORP.	526 DRAKE STREET	52,500	4
16	R	2	2564	61	NORTH 135 LLC	717 EAST 135 STREET	52,400	4	15	R	2	2771	201	MESTOUSIS, PETER	460 BARRETTO STREET	51,300	4
16	R	2	2565	60	SEBS HOLDING LLC	754 EAST 137 STREET	29,200	4	16	R	2	2771	201	MESTOUSIS, PETER	460 BARRETTO STREET	53,750	4
15	R	2	2565	76	721 EAST 136TH STREB	721 EAST 136 STREET	16,250	4	16	R	2	2772	102	POINT H. REALTY CORP.	1309 EAST BAY AVENUE	70,000	4
16	R	2	2587	11	JEBRAHAN CORP	800 EAST 136 STREET	98,650	4	15	R	2	2772	132	POINT H REALTY CORP.	433 LONGFELLOW AVENUE	22,050	4
15	R	2	2587	46	841 EAST 135TH LLC	841 EAST 135 STREET	72,750	4	16	R	2	2772	132	POINT H REALTY CORP.	433 LONGFELLOW AVENUE	51,250	4
16	R	2	2587	46	841 EAST 135TH LLC	841 EAST 135 STREET	180,300	4	16	R	2	2774	227	DIOCCI HOLDING CORP	330 CASANOVA STREET	73,700	4
16	R	2	2590	16	776 EAST 139TH STREET	776 EAST 139 STREET	16,950	4	16	R	2	2774	229	CASANOVA STREET LLC	350 CASANOVA STREET	26,400	4
16	R	2	2592	19	SPRINZ REAL ESTATE CO	810 EAST 141 STREET	79,650	4	16	R	2	2774	230	362 CASANOVA STREET,	362 CASANOVA STREET	9,350	4
16	R	2	2596	40	BFI MEDICAL WASTE INC	910 EAST 138 STREET	839,550	4	16	R	2	2774	256	321 MANIDA STREET REA	321 MANIDA STREET	23,300	4
16	R	2	2598	62	WALNUT REALTY ASSOCIA	302 WALNUT AVENUE	35,950	4	16	R	2	2774	287	ADAMS REALTY ASSOCIAT	377 COSTER STREET	49,665	4
16	R	2	2599	35	TRI-STATE INDUSTRIES,	828 EAST 144 STREET	200,000	4	16	R	2	2774	298	333 COSTER STREET LLC	337 COSTER STREET	41,650	4
16	R	2	2600	1	430 SOUTHERN BOULEVAR	430 SOUTHERN BOULEVAR	1,298,700	4	16	R	2	2774	308	310 MANIDA STREET REA	300 MANIDA STREET	21,600	4
16	R	2	2600	43	JENAMY REALTY LLC	447 TIMPSON PLACE	74,850	4	16	R	2	2774	329	329 EAST BAY LLC	1280 EAST BAY AVENUE	16,650	4
15	R	2	2601	20	MIDWAY ELECTRIC HOLDI	470 AUSTIN PLACE	88,700	4	16	R	2	2774	333	331 EAST BAY LLC	1288 EAST BAY AVENUE	7,200	4
16	R	2	2601	20	MIDWAY ELECTRIC HOLDI	470 AUSTIN PLACE	73,400	4	16	R	2	2774	367	HOFFMANN INVESTORS CO	326 COSTER STREET	22,900	4
15	R	2	2603	115	653 BRUCKNER BOULEVAR	653 BRUCKNER BOULEVAR	162,600	4	16	R	2	2775	210	M.S.T. HOLDING CO. C/	307 HALLECK STREET	115,600	4
16	R	2	2603	115	653 BRUCKNER BOULEVAR	653 BRUCKNER BOULEVAR	181,500	4	16	R	2	2775	216	M.S.T. HOLDING CO. C/	301 HALLECK STREET	25,300	4
16	R	2	2609	4	3462 THIRD AVENUE OWN	537 EAST 167 STREET	33,000	4	16	R	2	2777	173	SIMONE DEVELOPMENT CO	1271 RYAWA AVENUE	60,750	4
16	R	2	2609	1002	3462 THIRD AVENUE OWN	3462 3 AVENUE	83,291	4	16	R	2	2777	180	SCHULTZ NEIL	212 MANIDA STREET	24,500	4
16	R	2	2609	1005	3480 3 AVENUE	3480 3 AVENUE	57,000	4	16	R	2	2777	205	KOVA REALTY CO	1300 VIELE AVENUE	55,650	4
16	R	2	2618	43	PARTNERSHIP ST. ANN'S	775 EAGLE AVENUE	405,350	2	16	R	2	2777	246	220 COSTER, LLC	1291 RYAWA AVENUE	30,150	4
16	R	2	2618	47	PARTNERSHIP ST. ANN'S	759 EAGLE AVENUE	237,400	2	16	R	2	2777	250	220 COSTER, LLC	220 COSTER STREET	31,200	4
16	R	2	2620	18	SANTIAGO, OSWALDO	3230 3 AVENUE	54,100	4	16	R	2	2783	47	1363 FINDLAY HOLDING	1363 FINDLAY AVENUE	79,850	2
16	R	2	2630	49	EYAY DEVELOPMENT ASS	672 EAST 161 STREET	23,300	4	16	R	2	2796	23	PARKASH 1780 LLC	1780 EASTBURN AVENUE	159,500	2
16	R	2	2646	38	731 PROPERTY LLC	731 EAST 156 STREET	113,250	2	16	R	2	2797	39	SOBRO MONROE COURT HO	1771 MONROE AVENUE	229,450	2
16	R	2	2655	20	791 WESTCHESTER CORP.	793 WESTCHESTER AVENU	23,450	4	16	R	2	2799	25	1786 TOPPING LLC	1786 TOPPING AVENUE	93,550	2
16	R	2	2674	45	587 PROSPECT CORP	587 PROSPECT AVENUE	6,150	4	16	R	2	2799	30	274 E. 175 REALTY LLC	274 EAST 175 STREET	60,430	2
16	R	2	2675	58	719 PROSPECT REALTYCO	719 PROSPECT AVENUE	73,550	2	16	R	2	2799	50	1747 CLAY REALTY LLC	1747 CLAY AVENUE	125,350	2
16	R	2	2678	44	PLAZA SURVEYS LTD	1007 PROSPECT AVENUE	230,750	4	16	R	2	2801	1	1840 CONCOURSE ASSOCI	1840 GRAND CONCOURSE	69,150	2
16	R	2	2683	1	WMM REALTY LLC	558 PROSPECT AVENUE	36,900	4	15	R	2	2802	70	NORTHWIND LLC	217 EAST 176 STREET	58,500	2
16	R	2	2689	46	NESHAMA REALTY LLC	871 LONGWOOD AVENUE	15,850	2	16	R	2	2803	7	ROBYN DANA PROPERTIES	1848 ANTHONY AVENUE	41,000	2
16	R	2	2690	1010	871 WESTCHESTER AVENU	871 WESTCHESTER AVENU	322,050	4	16	R	2	2808	82	GRANDSIDE REALTY, LLC	2029 GRAND CONCOURSE	235,600	4
16	R	2	2695	38	DAWSON PROPERTIES, IN	757 DAWSON STREET	4,800	2	16	R	2	2809	43	BERNARD MARIE	251 EAST TREMONT AVEN	25,650	4
16	R	2	2706	52	1162 INTERVALE AVE CO	1162 INTERVALE AVENUE	10,600	4	16	R	2	2826	6	ISWIL REALTY LLC	1764 WALTON AVENUE	93,200	2
16	R	2	2708	16	951 LEGG LLC	957 LEGGETT AVENUE	25,500	4	16	R	2	2829	26	MABEE REALTY CORP.	51 EAST TREMONT AVENU	20,450	4
16	R	2	2711	5	912 KELLY ST., LLC	912 KELLY STREET	70,450	2	16	R	2	2830	35	KHAFIF REALTY & COMPA	220 EAST 170 STREET	146,050	4
16	R	2	2715	60	S.U.S. REAL ESTATE OF	981 WESTCHESTER AVENU	22,100	4	16	R	2	2831	9	1314 GRAND CONCOURSE	1314 GRAND CONCOURSE	89,450	2
16	R	2	2720	34	SEMAJ REALTY LLC	717 SOUTHERN BOULEVAR	30,300	4	16	R	2	2832	28	BLDG BEACON BRONX LLC	221 EAST 170 STREET	33,800	4
16	R	2	2724	157	MB ALAN LLC	1027 SOUTHERN BOULEVA	82,600	2B	16	R	2	2840	54	MARCY PLACE REALTY CO	120 MARCY PLACE	66,100	2
16	R	2	2724	170	991 REALTY CORP	991 SOUTHERN BOULEVAR	535,950	4	16	R	2	2842	18	CS REALTY ASSOCIATES	54 EAST 170 STREET	783,600	4
16	R	2	2724	186	DAYTONA PROMENADE HOL	949 SOUTHERN BOULEVAR	244,950	4	16	R	2	2843	98	E.P. REALTY ASSOCIATE	121 EAST 170 STREET	332,000	4
15	R	2	2728	34	SOUTHERN HOSPITALITY,	1145 SOUTHERN BOULEVA	248,850	4	16	R	2	2846	27	1560 JEROME, INC.	1560 JEROME AVENUE	21,900	4
16	R	2	2728	34	SOUTHERN HOSPITALITY,	1145 SOUTHERN BOULEVA	574,650	4	15	R	2	2853	22	1956 JEROME AVENUE, L	1956 JEROME AVENUE	128,150	4
16	R	2	2733	58	METROPOLITAN PROPERTY	891 GARRISON AVENUE	83,800	4	16	R	2	2853	22	1956 JEROME AVENUE, L	1956 JEROME AVENUE	196,100	4
16	R	2	2736	208	HOFFMANN INVESTORS CO	1177 EAST 156 STREET	45,300	4	16	R	2	2854	44	STEPH-LEIGH ASSOCIATE	6 EAST BURNSIDE AVENU	201,500	4
16	R	2	2737	140	1177-79 LONGWOOD AVE	1177 LONGWOOD AVENUE	13,850	4	15	R	2	2855	1	REMICA PROPERTY GROUP			

YR	B	Block	Lot	Owner	Address	Reduction	TC	YR	B	Block	Lot	Owner	Address	Reduction	TC
16	R	2874	37	HIGHBRIDGE COMMUNITY/	1445 NELSON AVENUE	20,300	2	16	R	3152	69	COHEN JEMAL PARTNERSH	2452 GRAND CONCOURSE	166,000	4
15	R	2874	91	LJK PROPERTIES, L.P.	132 FEATHERBED LANE	48,650	4	16	R	3154	55	VAL-FORD REALTY, INC.	237 EAST FORDHAM ROAD	1,036,900	4
16	R	2874	91	LJK PROPERTIES, L.P.	132 FEATHERBED LANE	23,350	4	15	R	3156	92	JOREY REALTY CORP	255 EAST BURNSIDE AVE	27,600	4
16	R	2875	1001	WBV APARTMENT CORP.	150 FEATHERBED LANE	451,000	2	16	R	3158	11	2246 HOLDING CORP	2246 GRAND CONCOURSE	151,500	2
16	R	2877	522	200 WEST TREMONT LLC	200 WEST TREMONT AVEN	471,500	4	16	R	3159	40	ALONNA LLC	2356 GRAND CONCOURSE	82,100	2
16	R	2888	1	HERON REAL ESTATE COR	1605 CLAY AVENUE	85,200	4	16	R	3159	42	ALONNA LLC	2366 GRAND CONCOURSE	77,750	2
16	R	2889	40	NEXT GEN HOLDINGS, LL	1691 CARTER AVENUE	13,650	4	15	R	3165	30	K/K ASSOCIATES	2446 CRESTON AVENUE	62,000	2
16	R	2890	24	1765 CARTER REALTY IN	1761 CARTER AVENUE	106,350	4	16	R	3165	30	K/K ASSOCIATES	2446 CRESTON AVENUE	74,600	2
16	R	2892	73	1805 WEBSTER LLC	1805 WEBSTER AVENUE	49,050	4	16	R	3165	38	308 WEST 78TH CORP.	2431 GRAND CONCOURSE	48,750	4
16	R	2897	62	IRVING BAUER	428 EAST 173 STREET	42,250	4	16	R	3165	44	THE FIRST PARADISE TH	2403 GRAND CONCOURSE	1,967,650	4
16	R	2897	140	PINCUS STRULOVITCH	1624 WEBSTER AVENUE	124,950	4	16	R	3167	36	GBR CRESTON AVENUE LI	2546 CRESTON AVENUE	56,000	2
16	R	2900	63	LJK PROPERTIES, L.P.	410 EAST TREMONT AVEN	30,450	4	15	R	3172	32	EKTO REALTY CORP	2315 CRESTON AVENUE	42,100	2
15	R	2900	73	L.&W. RODRIGUEZ RLTY/	4185 PARK AVENUE	8,350	4	16	R	3172	32	EKTO REALTY CORP	2315 CRESTON AVENUE	44,400	2
16	R	2900	73	L.&W. RODRIGUEZ RLTY/	4185 PARK AVENUE	29,050	4	16	R	3177	36	J P MORGAN CHASE	66 EAST KINGSBRIDGE R	23,600	4
16	R	2908	8	EMIL KOCH	4130 PARK AVENUE	22,700	4	16	R	3181	45	2175 MORRIS RLTY CORP	2175 MORRIS AVENUE	121,200	2
16	R	2909	10	1770 PROPERTIES LTD	446 EAST TREMONT AVEN	60,300	4	15	R	3182	8	HG 2256 WALTON CORP	2256 WALTON AVENUE	28,100	2
16	R	2918	16	TREMONT 470 LLC	478 EAST TREMONT AVEN	11,500	4	15	R	3188	33	2 20 EAST FORDHAM ROA	2440 JEROME AVENUE	415,350	4
16	R	2923	1	CROSS BX RESIDENCE,IN	1810 BATHGATE AVENUE	1,465,550	4	16	R	3188	33	2 20 EAST FORDHAM ROA	2440 JEROME AVENUE	1,264,100	4
16	R	2933	71	V.V. 169TH STREET LLC	625 EAST 169 STREET	27,900	4	16	R	3197	16	DANA 183 ST CORP	35 WEST 183 STREET	4,150	4
16	R	2933	73	NEW V V 169TH STREET	623 EAST 169 STREET	48,950	4	16	R	3198	21	2326 GRAND ASSOCIATES	2326 GRAND AVENUE	33,450	2
16	R	2940	45	SOUTHERN BLVD ESTATES	1767 SOUTHERN BOULEVA	50,850	4	16	R	3199	19	2426 GRAND OPERATINGC	2426 GRAND AVENUE	61,500	2
16	R	2967	42	RICKY'S BRONX PROPERT	1600 BOSTON ROAD	42,400	4	16	R	3199	106	2409 JEROME, INC.	2409 JEROME AVENUE	176,050	4
15	R	2968	12	1343-45 PROSPECT REAL	1343 PROSPECT AVENUE	49,400	2	16	R	3199	118	2375 JEROME AVENUE, L	2375 JEROME AVENUE	100,350	4
16	R	2968	12	1343-45 PROSPECT REAL	1343 PROSPECT AVENUE	60,900	2	16	R	3200	1	2460 DAVIDSON REALTY	2450 DAVIDSON AVENUE	204,600	2
15	R	2968	14	1347 PROSPECT REALTY	1347 PROSPECT AVENUE	32,150	2	16	R	3203	51	33 WEST FORDHAM LLC	25-37 WEST FORDHAM RO	405,000	4
16	R	2968	14	1347 PROSPECT REALTY	1347 PROSPECT AVENUE	164,900	2	16	R	3205	25	26 WEST KINGSBRIDGE L	26 WEST KINGSBRIDGE R	49,100	4
16	R	2977	168	GEM EQUITIES LLC	1527 SOUTHERN BOULEVA	312,100	4	16	R	3212	72	GRAND FORD ASSOCIATES	50 WEST FORDHAM ROAD	166,200	4
16	R	2978	200	MBD SILVA TAYLOR HOUS	1675 SOUTHERN BOULEVA	17,100	2	16	R	3216	16	NISYM REALTY CORP	1940 ANDREWS AVENUE S	108,150	2
16	R	2980	23	ONE JACKSON MANAGEMEN	1334 SOUTHERN BOULEVA	5,450	4	16	R	3218	54	2315-25 UNIVERSITY AV	2315 UNIVERSITY AVENU	163,450	2
16	R	2980	24	ONE FOREMAN MANAGEMEN	1336 SOUTHERN BOULEVA	10,500	4	16	R	3219	105	AARON PARTNERS LLC	2483 DEVOT TERRACE	59,550	2
16	R	2982	1	1522 SOUTHERN BOULEVA	1522 SOUTHERN BOULEVA	81,050	4	16	R	3225	156	2304 SEDGWICK AVE. LL	2304 SEDGWICK AVENUE	326,400	2
16	R	2982	6	A & C REALTY CO., INC	1536 SOUTHERN BOULEVA	48,250	4	16	R	3235	12	DRBK HOLDINGS,LLC C/O	2297 CEDAR AVENUE	526,050	4
16	R	2983	15	1716 SOUTHERN BLVD RE	1716 SOUTHERN BOULEVA	412,200	4	16	R	3237	67	2630 KINGSBRIDGE TER	2630 KINGSBRIDGE TERR	646,800	2
16	R	2985	45	900 TREE CORP	918 EAST TREMONT AVEN	94,650	4	16	R	3244	125	SP HPH SUB B LLC	305 WEST FORDHAM ROAD	716,150	4
16	R	2993	29	HOME ST REALTY CORP	1001 HOME STREET	78,533	2	16	R	3253	90	2762 KINGSBRIDGE LLC	2762 KINGSBRIDGE TERR	11,227	2A
16	R	2994	42	MBD SILVA TAYLOR HOUS	1415 BRYANT AVENUE	27,050	2	16	R	3263	180	VOYTICKI, IVAN L	3866 ORLOFF AVENUE	5,582	2A
16	R	2996	23	MBD SILVA TAYLOR HOUS	960 EAST 173 STREET	14,300	2	16	R	3264	104	THE 188 WEST 230TH ST	188 WEST 230 STREET	237,350	4
16	R	2997	42	MBD SILVA TAYLOR HOUS	1675 BRYANT AVENUE	142,025	2	16	R	3266	155	M J MARTIN SON INC	5536 BROADWAY	274,550	4
16	R	2997	46	MBD SILVA TAYLOR HOUS	1665 BRYANT AVENUE	133,160	2	16	R	3267	87	BROADWAY COLUMBIA ENT	5600 BROADWAY	25,150	4
16	R	2998	18	WILRITE REALTY CORP	1806 VYSE AVENUE	26,600	2	15	R	3270	9	FEDRICSON EQUITIES IN	5790 BROADWAY	14,000	4
16	R	2999	18	MBD SILVA TAYLOR HOUS	1438 BRYANT AVENUE	21,994	2A	16	R	3270	9	FEDRICSON EQUITIES IN	5790 BROADWAY	18,200	4
16	R	3002	1	MBD SILVA TAYLOR HOUS	961 EAST 173 STREET	44,840	2	16	R	3275	1	361 EAST REALTY ASSOC	2532 MARION AVENUE	180,800	4
16	R	3006	1	1301 WESTCHESTER AVEA	1085 HOME STREET	112,650	4	16	R	3275	65	385 EAST FORDHAM ROAD	381 EAST FORDHAM ROAD	142,250	4
16	R	3006	49	1301 WESTCHESTER AVEA	FREEMAN STREET	46,250	4	15	R	3277	36	TILLO REALTY, INC.	2651 WEBSTER AVENUE	176,650	4
16	R	3015	95	WEST FARNS ROAD LLC	1783 WEST FARMS ROAD	26,600	4	16	R	3277	36	TILLO REALTY, INC.	2651 WEBSTER AVENUE	151,550	4
15	R	3016	11	SAMARITAN-COMPASS V H	1899-1903 WEST FARMS	117,200	4	16	R	3287	53	2714 BAINBRIDGE LLC	2718 BAINBRIDGE AVENU	70,550	2
15	R	3017	74	WEST FARMS REALTY LLC	1460 SHERIDAN EXPWY S	26,700	4	16	R	3293	3	1G GREENPOINT CORP.	325 EAST KINGSBRIDGE	34,200	4
16	R	3023	4	PROVO PARKING	2468 TIEBOUT AVENUE	64,650	4	16	R	3293	5	1G GREENPOINT CORP.	319 EAST KINGSBRIDGE	44,100	4
16	R	3023	26	EAST FORDHAM DE LLC	308 EAST FORDHAM ROAD	751,700	4	16	R	3295	43	MADDUKURI KAMALA	260 EAST 198 STREET	91,500	4
16	R	3023	29	324 REALTY ASSOCIATES	324 EAST FORDHAM ROAD	145,600	4	16	R	3300	56	2707 BRIGGS REALTY	2707 BRIGGS AVENUE	41,700	2
16	R	3023	37	LENHAS REALTY, LLC.	330 EAST FORDHAM ROAD	1,136,050	4	16	R	3303	5	4639 WHITE PLAINS RDC	2964 VALENTINE AVENUE	73,300	2
15	R	3027	36	L & W RODRIGUEZ RLTYC	4235 PARK AVENUE	65,500	4	16	R	3303	10	2974 VALENTINE LLC	2974 VALENTINE AVENUE	14,650	2
16	R	3027	36	L & W RODRIGUEZ RLTYC	4235 PARK AVENUE	88,000	4	16	R	3312	1	JIP REALTY LLC	3154 GRAND CONCOURSE	65,800	2
16	R	3032	33	BANNER REALTY COMPANY	416 EAST 189 STREET	224,650	4	16	R	3318	119	RAQUEL REALTY LLC	18 EAST 198 STREET	75,250	2
15	R	3033	1	JAMIL PRODUCTS CORP	2488 WEBSTER AVENUE	43,150	4	16	R	3321	30	FIFTH AVENUE HILLS LL	3066 JEROME AVENUE	58,350	4
16	R	3033	1	JAMIL PRODUCTS CORP	2488 WEBSTER AVENUE	29,150	4	16	R	3323	36	RINZLER FAMILY LIMITE	3200 JEROME AVENUE	167,900	4
15	R	3033	53	ONE FORDHAM PLAZA LLC	440 EAST FORDHAM ROAD	1,699,850	4	15	R	3324	111	MOSHOLU PRESERVATIONC	3424 KNOX PLACE	12,950	2
16	R	3034	18	4242 PARK AVENUE, INC	4242 PARK AVENUE	1,350	4	16	R	3328	8	GJELAJ & SONS, INC.	7 EAST GUN HILL ROAD	485,200	2
16	R	3034	52	ATHENA PROPERTIES LLC	453 EAST TREMONT AVEN	307,400	4	16	R	3329	49	3568 JEROME AVE. CORP	3568 JEROME AVENUE	15,200	4
16	R	3034	56	BANDRY LLC	445 EAST TREMONT AVEN	62,300	4	16	R	3331	48	WEBSTER 204 REALTY,	390 EAST 204 STREET	59,100	4
16	R	3037	44	4430 PARK AVENUE LLC	4434 PARK AVENUE	42,200	4	16	R	3332	34	330 EAST 204 ASSOCIAT	3092 HULL AVENUE	68,750	4
15	R	3045	36	BINYAMIN REALTY LLC	4367 3 AVENUE	51,250	4	16	R	3335	70	3125 BAINBRIDGE AVE	3125 BAINBRIDGE AVENU	302,950	4
16	R	3045	36	BINYAMIN REALTY LLC	4367 3 AVENUE	124,150	4	16	R	3352	39	BLDG BEACON BRONX LLC	338 EAST GUN HILL ROA	69,950	4
15	R	3047	21	LEEMILTO PETROLEUM IN	495 EAST 180 STREET	21,050	4	16	R	3356	223	3 BROTHERS AUTO CENTE	409 EAST GUN HILL ROA	10,500	4
16	R	3047	21	LEEMILTO PETROLEUM IN	495 EAST 180 STREET	30,050	4	16	R	3357	28	2006 REALTY CORP.	3150 WEBSTER AVENUE	291,850	4
16	R	3053	51	BATHGATE ESTATES LLC	2321 BATHGATE AVENUE	50,650	4	16	R	3357	135	ULTIMATE SEVEN, LLC	WEBSTER AVENUE	23,550	4
16	R	3056	15	E. 188 REALTY, LLC	566 EAST 188 STREET	24,800	2	16	R	3382	54	JJA HOLDING CORP	4231 VIREO AVENUE	82,800	4
15	R	3057	2	4652-8 THIRD AVENUE,	4658 3 AVENUE	10,150	4	16	R	3398	44	438 VIREO AVE OWNERS	4380 VIREO AVENUE	184,350	2
16	R	3057	2	4652-8 THIRD AVENUE,	4658 3 AVENUE	15,100	4	16	R	3436	117	THAKUR, MAUSAM	104 DOLPHIN COURT	4,017	1
16	R	3061	3	THIRD AVENUE SELF STO	4270 3 AVENUE	320,400	4	16	R	3436	151	FLESSAS, ADIANICE	95 HORIZON COURT	4,147	1
16	R	3061	91	FRAN JU INC	534 EAST 180 STREET	432,700	4	16	R	3436	156	CHOPRA, HEMA	105 HORIZON COURT	4,147	1
16	R	3066	18	J GUZZETTA	2429 ARTHUR AVENUE	70,050	4	16	R	3436	163	SANCHEZ, MARIA	119 HORIZON COURT	3,538	1
16	R	3072	15	CRESCENT AVENUE HOLDI	618 CRESCENT AVENUE	44,250</									

YR	B	Block	Lot	Owner	Address	Reduction	TC	YR	B	Block	Lot	Owner	Address	Reduction	TC		
16	R	2	3696	142	KALTSAS, KONSTANTINOS	807 ZEREGA AVENUE	13,600	4	16	R	2	4116	1	MONTEFIORE MEDICAL CE	1180 MORRIS PARK AVEN	377,450	4
16	R	2	3699	37	CIMINELLO PROPERTY AS	901 ZEREGA AVENUE	77,300	4	16	R	2	4116	8	HOMEFRONT EAST LLC	1194 MORRIS PARK AVEN	13,950	4
16	R	2	3700	46	ZEREGA REALTY PARTNER	931 ZEREGA AVENUE	37,150	4	16	R	2	4126	35	991 M. P. REALTY CORP	991 MORRIS PARK AVENU	36,050	4
16	R	2	3731	1	1865 BRUCKNER BOULEVA	1865 BRUCKNER BOULEVA	83,150	4	16	R	2	4127	40	JOKEY, LLC	1001 MORRIS PARK AVEN	12,573	2A
16	R	2	3732	3	1889 BRUCKNER BLVD.CO	1889 BRUCKNER BOULEVA	194,750	4	16	R	2	4132	39	DORMI ACQUISITION, INC	1121 MORRIS PARK AVEN	176,550	4
16	R	2	3734	35	LEEMILTS PETROLEUM IN	1185 BRONX RIVER AVEN	22,250	4	16	R	2	4133	10	RAMOS, ARTHUR	1332 BLONDELL AVENUE	216,300	4
16	R	2	3740	5	1100 ELDER AVENUE HDF	1521 WATSON AVENUE	291,750	2	16	R	2	4141	5	FRARIK FORMICA FABRIC	1464 BLONDELL AVENUE	10,650	4
16	R	2	3740	37	CSS ELDER AVENUE ASSO	1168 ELDER AVENUE	47,900	4	15	R	2	4168	18	SINIAN LLC	1624 CROSBY AVENUE	21,850	4
15	R	2	3740	44	R G ENTERPRISE INC	1530 WESTCHESTER AVEN	33,200	4	16	R	2	4168	18	SINIAN LLC	1624 CROSBY AVENUE	36,700	4
16	R	2	3740	44	R G ENTERPRISE INC	1530 WESTCHESTER AVEN	204,650	4	16	R	2	4196	7	BONAVITA, RALPH	3049 BUHRE AVENUE	112,000	4
16	R	2	3748	28	RF CROES LLC	FTELEY AVENUE	50,553	4	16	R	2	4209	33	JJA HOLDING CORP	1964 EASTCHESTER ROAD	19,650	4
15	R	2	3766	43	MONTERA PETER	1850 WESTCHESTER AVEN	16,000	4	16	R	2	4209	55	FATELLA RLTY CP	1431 BASSETT AVENUE	32,500	4
16	R	2	3766	43	MONTERA PETER	1850 WESTCHESTER AVEN	16,500	4	16	R	2	4219	31	1580 STILLWELL AVENUE	1580 STILLWELL AVENUE	36,900	4
16	R	2	3766	47	CARCHI PAQUITA	1852 WESTCHESTER AVEN	25,700	4	16	R	2	4226	70	HUTCH METRO CENTER I	1200 WATERS PLACE	2,193,250	4
16	R	2	3768	33	188 WEST LLC	1888 WESTCHESTER AVEN	1,160,850	4	16	R	2	4226	409	NICK'S AUTO SERVICE,	1820 EASTCHESTER ROAD	63,500	4
16	R	2	3776	1	CHERA BLDG PROPERTIES	1595 WESTCHESTER AVEN	100,950	4	16	R	2	4238	3	BALSAMO, MELINDA LOUI	3188 WESTCHESTER AVEN	232,400	4
16	R	2	3777	1	WEST MORRISON REALTY	1611 WESTCHESTER AVEN	131,500	4	16	R	2	4250	26	EAST 110TH STREET,LLC	1870 PELHAM PARKWAY S	761,850	2
16	R	2	3777	5	WEST MORRISON REALTY	1603 WESTCHESTER AVEN	122,800	4	15	R	2	4257	20	2000 WPR REALTY CORP	2000 WHITE PLAINS ROA	31,800	4
16	R	2	3785	33	LONI REALTY CORP.	1273 ST LAWRENCE AVEN	7,400	4	16	R	2	4257	20	2000 WPR REALTY CORP	2000 WHITE PLAINS ROA	25,400	4
16	R	2	3794	109	TUCKAHOE REALTY,	80 HUGH J GRANT CIRCL	151,300	4	16	R	2	4257	25	COLISEUM FUEL DIST IN	2010 WHITE PLAINS ROA	18,950	4
16	R	2	3794	127	1926 CROSS BRONX EXPR	1926 CROSS BRONX EP S	106,700	4	16	R	2	4259	31	HOLLAND CAPITAL ASSOC	1921 HOLLAND AVENUE	38,500	2
16	R	2	3802	41	MILAZZO ANTHONY	2064 CROSS BRONX EP S	28,750	4	16	R	2	4273	20	NORTHSIDE SAVINGS BAN	1941 WILLIAMSBRIDGE R	29,600	4
15	R	2	3805	7	2010 WESTCHESTER AVEN	2010 WESTCHESTER AVEN	60,100	4	16	R	2	4273	34	FRANGINA REALTY LLC	1129 RHINELANDER AVEN	44,500	2
16	R	2	3805	7	2010 WESTCHESTER AVEN	2010 WESTCHESTER AVEN	124,000	4	15	R	2	4274	71	ANTHONY CONSENTINO	1978 WILLIAMSBRIDGE R	120,450	4
15	R	2	3807	48	BI-COASTAL PROPERTIES	2165 CHATTERTON AVENU	163,600	2	16	R	2	4274	71	ANTHONY CONSENTINO	1978 WILLIAMSBRIDGE R	131,250	4
16	R	2	3807	48	BI-COASTAL PROPERTIES	2165 CHATTERTON AVENU	342,650	2	16	R	2	4290	71	MSK REALTY ENTERPRISE	800 BRADY AVENUE	18,900	4
15	R	2	3812	40	MENDEZ FLAVIO E	1219 CASTLE HILL AVEN	18,600	4	16	R	2	4317	33	LEEMILTS PETROLEUM IN	610 PELHAM PARKWAY SO	41,800	4
16	R	2	3812	40	MENDEZ FLAVIO E	1219 CASTLE HILL AVEN	11,300	4	16	R	2	4317	105	APPLE BANK FOR SAVING	626 PELHAM PARKWAY SO	481,600	4
15	R	2	3812	42	MONTELEONE CARMINE	1217 CASTLE HILL AVEN	33,700	4	16	R	2	4321	13	ACE 2160 WALLACE LLC	2160 WALLACE AVENUE	110,250	2
16	R	2	3812	42	MONTELEONE CARMINE	1217 CASTLE HILL AVEN	33,000	4	16	R	2	4328	23	ESPLANADE REALTY CO.,	1025 ESPLANADE	37,750	2
15	R	2	3814	55	CASTLE HILL POOH LLC	1261 CASTLE HILL AVEN	127,650	4	16	R	2	4329	1	MORNINGSIDE ACQUISITI	1000 PELHAM PARKWAY S	783,100	4
16	R	2	3814	55	CASTLE HILL POOH LLC	1261 CASTLE HILL AVEN	66,900	4	16	R	2	4330	1	MORNINGSIDE ACQUISITI	1050 PELHAM PARKWAY S	696,600	4
15	R	2	3814	59	CASTLE HILL POOH LLC	2161 NEWBOLD AVENUE	21,950	4	16	R	2	4332	1	3515 REALTY CORP.	1122 PELHAM PARKWAY S	47,900	4
16	R	2	3814	59	CASTLE HILL POOH LLC	2161 NEWBOLD AVENUE	16,900	4	16	R	2	4332	20	2121 WILLIAMSBRIDGE L	2121 WILLIAMSBRIDGE R	18,500	4
16	R	2	3815	3	LOUGHRAN, FRANK	1010 CASTLE HILL AVEN	76,950	4	16	R	2	4339	7	SEJ ENTERPRISES LLC	2221 BOSTON ROAD	79,150	4
16	R	2	3815	6	LOUGHRAN, FRANK	1014 CASTLE HILL AVEN	56,350	4	16	R	2	4340	1001	FERRARA, ROBERT	610 WARING AVENUE	1,163	2
16	R	2	3819	74	STIFFORD MANAGEMENT CO	2227 HAVILAND AVENUE	2,300	2A	16	R	2	4343	1	2215-75 CRUGER APTS	2215 CRUGER AVENUE	409,250	2
16	R	2	3838	159	THREE BOROUGHS LLC	1170 COMMERCE AVENUE	290,550	4	16	R	2	4343	36	SCHAINBERG, MARION	CRUGER AVENUE	27,000	4
16	R	2	3851	1	NEWBOLD HOLDINGS LLC	2515 NEWBOLD AVENUE	37,250	4	16	R	2	4365	5	NEW YORK EYE SURGERY	1101 PELHAM PARKWAY N	86,550	4
15	R	2	3856	18	1390 VIBLE AVE REALTY	1379 COMMERCE AVENUE	21,600	4	15	R	2	4368	1	1117 ASTOR AVENUE COR	1115 ASTOR AVENUE	11,300	4
16	R	2	3856	18	1390 VIBLE AVE REALTY	1379 COMMERCE AVENUE	50,850	4	16	R	2	4368	1	1117 ASTOR AVENUE COR	1115 ASTOR AVENUE	21,200	4
16	R	2	3858	25	THOMAS IPPOLITO	1405 COMMERCE AVENUE	6,950	4	16	R	2	4410	21	J.L.A. REALTY COMPANY	1800 WARING AVENUE	974,250	4
16	R	2	3858	35	ABE V SYSTEMS INC	1420 SEABURY AVENUE	35,150	4	16	R	2	4430	42	WHITE POST ASSOCIATES	2424 WHITE PLAINS ROA	180,700	4
16	R	2	3881	11	LEEMILTS PETROLEUM IN	1810 CROSS BRONX EP S	60,750	4	15	R	2	4433	1	TRI CRUGER REALTY LLC	2507 CRUGER AVENUE	68,149	2
16	R	2	3899	28	BORINQUEN RLTY LLC	1472 BEACH AVENUE	25,550	2	16	R	2	4433	7	1191 BOSTON ROAD CORP	2500 WHITE PLAINS ROA	41,850	4
16	R	2	3907	19	CIMINELLO INDUSTRIALP	WYATT STREET	34,300	4	16	R	2	4439	12	SUMER REALTY MANAGEM	2530 BOSTON ROAD	27,200	4
16	R	2	3907	43	SCHAINBERG, MARION	EAST 177 STREET	21,600	4	16	R	2	4445	40	SALFAR REALTY CORP	910 ALLERTON AVENUE	27,500	4
16	R	2	3908	40	THE MCGEACHY GROUP, L	365 MORRIS PARK AVENU	12,900	4	16	R	2	4445	41	SALFAR REALTY CORPORA	920 ALLERTON AVENUE	77,500	4
15	R	2	3908	51	390 MORRIS PARK AVENU	390 MORRIS PARK AVENU	706,750	4	16	R	2	4445	65	BUCCIERI, GLORIA	2517 RADCLIFF AVENUE	9,005	2A
16	R	2	3908	51	390 MORRIS PARK AVENU	390 MORRIS PARK AVENU	790,450	4	15	R	2	4455	79	2440 ESPLANADE, LLC	2440 ESPLANADE	442,150	4
16	R	2	3909	96	ACME AWNING CO., INC.	427 VAN NEST AVENUE	36,100	4	16	R	2	4455	79	2440 ESPLANADE, LLC	2440 ESPLANADE	519,100	4
15	R	2	3910	29	CIMINELLO INDUSTRIALP	1208 WYATT STREET	245,500	4	16	R	2	4478	32	FIRORE REALTY LLC.	1500 MACE AVENUE	149,250	2
16	R	2	3910	29	CIMINELLO INDUSTRIALP	1208 WYATT STREET	218,750	4	16	R	2	4508	27	VELE BROS. REALTY,	2711 WHITE PLAINS ROA	263,000	4
15	R	2	3923	45	MEDIJO REALTY LLC	1504 LELAND AVENUE	46,600	4	16	R	2	4519	1	AJDIN, LLC.	1051 ALLERTON AVENUE	13,650	4
16	R	2	3927	1	RUSI HOLDING CORP.	1860 EAST TREMONT AVE	47,550	4	16	R	2	4520	59	DEGENNARO CHRISTINE	1085 ALLERTON AVENUE	28,900	4
16	R	2	3931	1	BON MET APARTMENT COR	1332 METROPOLITAN AVE	160,700	2	16	R	2	4539	6	ELIZABETH RIVERA	1663 ALLERTON AVENUE	1,988	1
15	R	2	3932	174	HAAN FAT REALTY CORP	1461 UNIONPORT ROAD	40,750	4	16	R	2	4542	1	DALEBER,	2915 WHITE PLAINS ROA	232,750	4
16	R	2	3932	174	HAAN FAT REALTY CORP	1461 UNIONPORT ROAD	68,650	4	16	R	2	4555	40	2492-48 BOSTON ROAD L	2942 BOSTON ROAD	16,600	4
16	R	2	3935	58	OPTIMUS PROPERTY CORP	1353 CASTLE HILL AVEN	103,500	4	16	R	2	4578	1	LANDAU 1 LLC	3010 BOSTON ROAD	39,850	4
15	R	2	3943	205	PARKCHESTER MANAGEMEN	2000 EAST TREMONT AVE	147,200	4	16	R	2	4596	9	RELASCO REALTY CORP	3210 WHITE PLAINS ROA	64,500	4
16	R	2	3943	205	PARKCHESTER MANAGEMEN	2000 EAST TREMONT AVE	432,500	4	15	R	2	4598	7	HOLLAND 3204 LLC	3204 HOLLAND AVENUE	95,161	2
16	R	2	3943	209	PPC COMMERCIAL, LLC	2040 EAST TREMONT AVE	109,700	4	15	R	2	4603	25	YOLANDA ENTERPRISE CO	779 BURKE AVENUE	16,300	4
16	R	2	3963	57	2241 WESTCHESTER AVEN	2241 WESTCHESTER AVEN	60,750	4	16	R	2	4613	51	3227 LACONIA AVENUE L	3227 LACONIA AVENUE	12,950	4
16	R	2	3964	45	FERDALE ESTATES INC	2265 WESTCHESTER AVEN	397,750	2	16	R	2	4613	58	LAWRENCE GRITZ	3205 LACONIA AVENUE	136,050	4
16	R	2	3969	13	HVV REALTY COMPANY	2301 WESTCHESTER AVEN	12,100	4	16	R	2	4629	11	MYRON SKLAR	3364 WHITE PLAINS ROA	35,450	4
16	R	2	3986	12	RAYMOND DETERS HOLDIN	1570 ST PETERS AVENUE	111,850	4	16	R	2	4641	10	3534 BB LLC	3534 BRONX BOULEVARD	80,200	2
16	R	2	3990	48	PARK CASTLE REALTY IN	1672 CASTLE HILL AVEN	10,000	4	15	R	2	4645	28	ALPS REALTY OF NY COR	3650 BRONX BOULEVARD	47,500	2
15	R	2	3991	71	TOTARAM ENTERPRISES,	1701 ZEREGA AVENUE	13,300	4	16	R	2	4658	21	BRONKWOOD HOME FOR TH	3441 BARNES AVENUE	786,800	4
16	R	2	3991	71	TOTARAM ENTERPRISES,	1701 ZEREGA AVENUE	13,750	4	16	R	2	4664	39	ARC HOLDING AND REALT	719 EAST 216 STREET	9,200	4
16	R	2	3993	9	ROG-ANN REALTY CORP	1668 ZEREGA AVENUE	10,160	2A	16	R	2	4676	5	869 EAST 217TH STREET	869 EAST 217 STREET	24,000	2B
16	R	2	4003	10	QUALITY DOOR CORP.	439 DEVOE AVENUE	10,850	4	16	R	2	4688	28	116 WEST CORP.	901 EAST 217 STREET	242,300	2
16	R	2	4003	16	QUALITY DOOR CORP	425 DEVOE AVENUE	85,900	4	16	R	2	4705	5	1125 E GUN HILL ROAD,	1125 EAST GUN HILL RO	63,850	4
16	R	2	4004	17	DEENAE REALTY LLC	1101 EAST TREMONT AVE	35,650	4	16	R	2	4712	40	WILSON AVENUE REALTY	3401 BOSTON ROAD	131,050	4
16	R	2	4005	12	CHAND TREMONT CORP	426 DEVOE AVENUE	66,800	4	16	R	2	4724	74	BOSTON ROAD MANAGEME	1601 TILLOTSON AVENUE	264,050	4
16	R	2	4006	3	1122 EAST 180TH STREE	1125 LEBANON STREET	1,761,750	4	16	R	2	4732	1	AUTOZONE DEVELOPMENTC	3304 BOSTON ROAD	67,050	4
16	R	2	4011	152	MARRICCO FAMILY LIMIT	AMETHYST STREET	80,850	4	16	R	2	4732	12</				

YR	B	Block	Lot	Owner	Address	Reduction	TC	YR	B	Block	Lot	Owner	Address	Reduction	TC		
16	R	2	4836	47	MEYERSON CAPITAL V LL	3910 WHITE PLAINS ROA	37,350	4	16	R	2	5745	290	VILLA CHAR BRONTE INC	2501 PALISADE AVENUE	57,950	2
15	R	2	4841	50	M. SOPHER & CO	4036 WHITE PLAINS ROA	22,100	4	16	R	2	5754	80	CHARLES C. GOLDMAN,	5657 BROADWAY	98,450	4
16	R	2	4841	50	M. SOPHER & CO	4036 WHITE PLAINS ROA	27,950	4	16	R	2	5755	19	233 WEST 233RD STREET	233 WEST 233 STREET	86,114	2
16	R	2	4846	42	BALI 9 BUILDING ASSOC	4174 WHITE PLAINS ROA	243,850	4	16	R	2	5755	41	KAY REALTY CO	5673 BROADWAY	211,000	4
16	R	2	4885	6	3720 BX LLC	3720 BOSTON ROAD	23,350	4	16	R	2	5765	710	LEEMILTS PETROLEUM IN	5805 BROADWAY	49,550	4
16	R	2	4887	14	3770 BOSTON POST ROAD	3491 BAYCHESTER AVENU	54,813	4	16	R	2	5765	720	GOLDEN ARCH REALTY CO	5771 BROADWAY	76,200	4
15	R	2	4923	30	FILOMIO TRUCK SALES I	3855 BOSTON ROAD	8,800	4	16	R	2	5766	757	SNOWCAP, LLC	3657 KINGSBRIDGE AVEN	35,100	4
16	R	2	4949	46	BLM CAPITAL INVESTMEN	3652 DYRE AVENUE	10,050	4	15	R	2	5766	1747	CORLEAR REALTY LLC	3640 CORLEAR AVENUE	4,053	2A
16	R	2	4951	18	PELHAM REALTY CO	2253 LIGHT STREET	51,000	4	16	R	2	5766	1747	CORLEAR REALTY LLC	3640 CORLEAR AVENUE	10,328	2A
16	R	2	4952	17	DCM REALTY,	3703 PROVOST AVENUE	49,200	4	16	R	2	5770	60	LINCOLNDALE PROPERTIE	3605 WALDO AVENUE	27,750	4
16	R	2	4953	90	MATO REALTY INC	4211 BOSTON ROAD	135,700	4	16	R	2	5772	1	LEONARD FRANZBLAU & A	3704 RIVERDALE AVENUE	184,550	4
16	R	2	4973	54	TRICARICO ROSALIE	3951 PROVOST AVENUE	32,400	4	16	R	2	5776	539	L & W HOLDINGS, LTD.	5925 BROADWAY	64,250	4
16	R	2	4993	46	BLVD. PLAZA REALTY, L	4256 BRONX BOULEVARD	139,200	4	16	R	2	5781	1060	SUNDANCE EQUITIES, LL	3805 GREYSTONE AVENUE	7,560	1
16	R	2	4994	11	233 SITA LLC	675 EAST 233 STREET	85,350	2	16	R	2	5787	163	MURRAY JOHN	3265 JOHNSON AVENUE	68,000	4
16	R	2	5033	34	SAFEGUARD NY 1	4301 BRONX BOULEVARD	333,000	4	16	R	2	5789	1001	RIVER REALTY CO.,	3220 FAIRFIELD AVENUE	12,200	4
15	R	2	5034	40	DFP MANAGEMENT LLC	4310 BRONX BOULEVARD	52,100	4	15	R	2	5793	475	541 WEST 235TH LLC	541 WEST 235 STREET	52,050	4
16	R	2	5035	1	SEQUOIA INDUSTRIAL PR	4363 BRONX BOULEVARD	33,850	4	16	R	2	5793	475	541 WEST 235TH LLC	541 WEST 235 STREET	88,700	4
16	R	2	5085	27	BAKKER RLTY CO, INC	724 EAST 241 STREET	175,500	4	16	R	2	5794	509	3501 JOHNSON LLC	3501 JOHNSON AVENUE	325,300	4
16	R	2	5086	7	BYRON AVE LLC	4516 BYRON AVENUE	13,600	4	16	R	2	5801	1030	5991 BROADWAY, LLC	5991 BROADWAY	74,900	4
15	R	2	5090	19	4524 BARNES REALTY	4524 BARNES AVENUE	21,962	2	16	R	2	5802	1275	T.U.V., L.L.C.	6017 BROADWAY	113,850	4
16	R	2	5130	30	BALDWIN-ENDICO REALTY	4825 BALDWIN STREET	285,700	4	15	R	2	5814	1101	6035 BROADWAY OWNERSRC	BROADWAY	25,050	4
16	R	2	5141	29	PCI-BAY PLAZA, LLC	308 BAYCHESTER AVENUE	147,900	4	16	R	2	5814	1101	6035 BROADWAY OWNERSRC	BROADWAY	36,750	4
16	R	2	5246	14	KRISTYS REALTY HOLDIN	3323 MERRITT AVENUE	44,000	4	16	R	2	5835	3045	ZILBERFAIN, AVA	219 LAKEVIEW PLACE	1,776	1
16	R	2	5246	16	KRISTYS REALTY HOLDIN	3319 MERRITT AVENUE	20,400	4	15	R	2	5841	1945	FORESTAM ASSOCIATES	6355 BROADWAY	373,550	4
16	R	2	5257	47	ZACKER OIL CORP.	2001 TILLOTSON AVENUE	27,600	4	16	R	2	5841	1945	FORESTAM ASSOCIATES	6355 BROADWAY	688,550	4
15	R	2	5259	16	MARK TERRACE OWNERS C	3410 DE REIMER AVENUE	401,800	2	16	R	2	5848	1751	URIE A STERN	5634B MOSHOLU AVENUE	50,715	1B
16	R	2	5259	16	MARK TERRACE OWNERS C	3410 DE REIMER AVENUE	361,900	2	16	R	2	5851	2105	PRISMA REALTY LLC	6425 BROADWAY	243,750	2
16	R	2	5263	10	F.T.S. CO., L.P.	3880 BOSTON ROAD	42,400	4	16	R	2	5855	2260	POST ROAD REALTY, INC	5790 MOSHOLU AVENUE	41,850	4
16	R	2	5273	2	4030 BOSTON ROAD LLC	4030 BOSTON ROAD	14,050	4	16	R	2	5887	1316	6114 VENTURES LLC	6114 RIVERDALE AVENUE	27,350	4
16	R	2	5280	34	3505 CONNER STREET LL	3505 CONNER STREET	145,950	4	16	R	2	5911	1152	BRAUN, EVELYNE AVIVA	565 WEST 246 STREET	3,000	1
16	R	2	5282	1	FAR ENTERPRISES LLC	4138 BOSTON ROAD	128,550	4	16	R	2	5913	960	SEAN TREBACH	5 BLACKSTONE PLACE	2,868	1
16	R	2	5282	24	HOLLERS, LLC	2345 HOLLERS AVENUE	105,500	4	16	R	2	70022	4014	VERIZON NEW YORK INC		2,437,294	3
16	R	2	5283	18	WITH-IT REALTY CORP	HEATHCOTE AVENUE	47,400	4	16	R	2	72554	1	SPRINT CORPORATION D/		997,745	4
15	R	2	5283	30	EDENWALD OWNERS, L.L.	2351 HOLLERS AVENUE	45,450	4	16	R	2	72613	1	NEW CINGULAR WIRELESS		823,700	4
16	R	2	5283	30	EDENWALD OWNERS, L.L.	2351 HOLLERS AVENUE	61,650	4	16	R	2	72616	1	T MOBILE USA & T MOBI		2,047,175	4
16	R	2	5288	1	PASCAP EXPORT INC	3501 HUTCHINSON AVENU	1,426,150	4	16	R	2	72830	2	METROPICS WIRELESS AND		76,850	4
16	R	2	5306	96	M MARCIANO LLC	1111 CALHOUN AVENUE	30,000	4	16	R	3	20	1	FORMAN FERRY, LLC	35 JAY STREET	66,550	4
15	R	2	5311	2	MONTEMURRO ENTERPRISE	3363 EAST TREMONT AVE	13,900	4	15	R	3	29	16	155 WATER ST ASSOCIAT	155 WATER STREET	342,850	4
16	R	2	5311	2	MONTEMURRO ENTERPRISE	3363 EAST TREMONT AVE	30,100	4	16	R	3	29	16	155 WATER ST ASSOCIAT	155 WATER STREET	596,200	4
16	R	2	5331	7	3200 TREMONT ASSOCIAT	3227 EAST TREMONT AVE	126,300	4	16	R	3	36	1001	THE SWEENEY BUILDING	30 MAIN STREET	1,254	4
15	R	2	5333	1	BP PRODUCTS NORTH AME	3319 EAST TREMONT AVE	9,950	4	16	R	3	43	1	SPINARD MICHAEL	265 FRONT STREET	6,525	4
16	R	2	5333	1	BP PRODUCTS NORTH AME	3319 EAST TREMONT AVE	22,550	4	15	R	3	56	3	99 GOLD PROPERTY LLC	99 GOLD STREET	953,900	2
16	R	2	5350	48	3100 TREMONT ASSOCIAT	3130 EAST TREMONT AVE	106,550	4	16	R	3	56	3	99 GOLD PROPERTY LLC	99 GOLD STREET	994,750	2
16	R	2	5350	49	3100 TREMONT ASSOCIAT	3132 EAST TREMONT AVE	72,050	4	16	R	3	86	3002	JONES ST APTS INC	250 JAY STREET	79,200	4
16	R	2	5350	58	ALTIERI THOMAS J	3156 EAST TREMONT AVE	47,900	4	16	R	3	122	32	PHILRUB REALTY CORP	14 PRINCE STREET	378,900	4
16	R	2	5373	5	3111 EAST TREMONT COR	3113 EAST TREMONT AVE	82,600	4	15	R	3	140	160	BROOKLYN RENAISSANCE	339 ADAMS STREET	5,631,950	4
16	R	2	5385	26	MARIA, VIVIAN	2832 ROEBLING AVENUE		1	16	R	3	140	160	BROOKLYN RENAISSANCE	339 ADAMS STREET	5,853,800	4
16	R	2	5416	46	MSTOUSIS REALTY CORP	3233 AMPERE AVENUE	49,300	4	16	R	3	140	1002	330 JAY OFFICE ASSOC	330 JAY STREET	313,600	4
16	R	2	5431	7	3700 TREMONT ASSOCIAT	3713 EAST TREMONT AVE	37,050	4	15	R	3	140	1101	BROOKLYN RENAISSANCE	350 JAY STREET	3,706,385	4
16	R	2	5437	78	PELLLEGRI, ANGELA	603 HOLLYWOOD AVENUE	95,521	1	16	R	3	140	1101	BROOKLYN RENAISSANCE	350 JAY STREET	3,540,228	4
16	R	2	5439	22	3839 E TREMONT RTLYCO	3843 EAST TREMONT AVE	87,500	4	15	R	3	140	1102	BROOKLYN RENAISSANCE	350 JAY STREET	2,395,520	4
16	R	2	5441	66	BIORDI LAWRENCE J	515 HOLLYWOOD AVENUE	2,280	1	16	R	3	140	1102	BROOKLYN RENAISSANCE	350 JAY STREET	2,275,728	4
16	R	2	5445	33	AHMED S KASSIM	4011 EAST TREMONT AVE	79,400	4	15	R	3	140	1103	BROOKLYN RENAISSANCE	350 JAY STREET	1,420,823	4
16	R	2	5487	75	MONTEMURRO ENTERPRISE	548 THROGS NECK EXPWY	28,250	4	16	R	3	140	1103	BROOKLYN RENAISSANCE	350 JAY STREET	751,444	4
16	R	2	5531	13	MURRO PLAZA, LLC, AS	3432 EAST TREMONT AVE	93,850	4	15	R	3	140	1104	BROOKLYN RENAISSANCE	333 ADAMS STREET	2,193,800	4
16	R	2	5534	1	BRUCKNER EAST LLC	2800 BRUCKNER BOULEVA	63,950	4	16	R	3	140	1104	BROOKLYN RENAISSANCE	333 ADAMS STREET	2,173,800	4
16	R	2	5543	20	THROGGS NECK URGENTCA	3594 EAST TREMONT AVE	299,500	4	16	R	3	146	2	E & R 249 DUFFIELD HL	245 DUFFIELD STREET	80,950	4
16	R	2	5543	30	SIEMENS REALTY SERVIC	3618 EAST TREMONT AVE	24,200	4	15	R	3	149	17	TRUST OF DOROTHY DUFL	581 FULTON STREET	67,700	4
16	R	2	5543	105	3680 TREMONT REALTY	3680 EAST TREMONT AVE	188,150	4	16	R	3	149	17	TRUST OF DOROTHY DUFL	581 FULTON STREET	144,650	4
16	R	2	5560	1	CIMINELLO PROPERTY AS	775 BRUSH AVENUE	218,250	4	15	R	3	149	23	571 FULTON REALTY INC	571 FULTON STREET	39,350	4
16	R	2	5561	170	3860 EAST TREMONT RET	3860 EAST TREMONT AVE	1,585,450	4	16	R	3	149	23	571 FULTON REALTY INC	571 FULTON STREET	96,950	4
16	R	2	5624	30	LOBSTER BOX RSTRNT IN	27 CITY ISLAND AVENUE	330,600	4	16	R	3	151	7	457 FULTON ST LLC	457 FULTON STREET	65,500	4
15	R	2	5625	30	SAMMY'S FISHBOX REALT	53 CITY ISLAND AVENUE	16,950	4	16	R	3	151	9	FASIAH SHEIKH	453 FULTON STREET	58,700	4
16	R	2	5625	30	SAMMY'S FISHBOX REALT	53 CITY ISLAND AVENUE	54,000	4	15	R	3	152	5	487 FULTON ST RLTY IN	487 FULTON STREET	98,150	4
15	R	2	5625	32	SAMMY'S FISHBOX REALT	45 CITY ISLAND AVENUE	27,900	4	16	R	3	152	5	487 FULTON ST RLTY IN	487 FULTON STREET	16,550	4
16	R	2	5625	32	SAMMY'S FISHBOX REALT	45 CITY ISLAND AVENUE	82,250	4	16	R	3	153	15	350 FULTON REALTY	350 FULTON STREET	114,100	4
15	R	2	5625	37	SAMMY'S FISHBOX REALT	41 CITY ISLAND AVENUE	58,900	4	16	R	3	154	17	374 FULTON ASSOCIATES	372 FULTON STREET	43,200	4
16	R	2	5625	37	SAMMY'S FISHBOX REALT	41 CITY ISLAND AVENUE	57,900	4	15	R	3	154	18	THREE E			

YR	B	Block	Lot	Owner	Address	Reduction	TC	YR	B	Block	Lot	Owner	Address	Reduction	TC		
16	R	3	185	48	467 PACIFIC OWNERS CO	467 PACIFIC STREET	92,750	2	16	R	3	416	33	WONG CHRISTINA LAU	168 DOUGLASS STREET	13,000	4
16	R	3	196	36	132-134 NEVINS, LLC	132 NEVINS STREET	24,700	4	16	R	3	416	42	DANNY K WONG	264 BOND STREET	15,450	4
16	R	3	202	14	ALWEST OLD FULTON LLC	50 OLD FULTON STREET	56,650	4	16	R	3	420	1	JAEZ REALTY LLC	575 DE GRAW STREET	477,400	4
15	R	3	207	1101	STEPHANIE WEISS, AS T	75 POPLAR STREET	1,980	4	16	R	3	427	47	EKL REALTY CORPORATIO	202 4 AVENUE	26,550	4
16	R	3	207	1101	STEPHANIE WEISS, AS T	75 POPLAR STREET	1,980	4	16	R	3	433	28	SBC REALTY GROUP, IN	586 SACKETT STREET	37,550	4
16	R	3	210	16	MARZ REALTY INC	42 HICKS STREET	128,250	2	16	R	3	435	9	M.C.R.D., LLC	345 COURT STREET	40,200	4
15	R	3	215	9	RHODES CLIFFORD M	34 MIDDAGH STREET	7,200	4	16	R	3	436	1001	CARLOTTA AIELLO	370 UNION STREET	20,373	2
16	R	3	215	9	RHODES CLIFFORD M	34 MIDDAGH STREET	12,150	4	16	R	3	440	21	PONTONE BROTHERS ASSO	532 UNION STREET	70,000	4
16	R	3	225	20	35 PINEAPPLE REALTY L	35 PINEAPPLE STREET	87,900	2	16	R	3	440	23	PONTONE BROTHERS ASSO	536 UNION STREET	7,000	4
16	R	3	231	30	60 PINEAPPLE RESIDENC	60 PINEAPPLE STREET	1,196,800	2	16	R	3	440	24	PONTONE BROS CORP	538 UNION STREET	5,150	4
16	R	3	235	28	115 WILLOW ST CORP	115 WILLOW STREET	213,650	2	16	R	3	440	26	PONTONE BROS CORP	542 UNION STREET	3,400	4
16	R	3	235	46	HICKS 136 LLC	136 HICKS STREET	374,350	2	16	R	3	440	47	PONTONE BROS ASSOCIAT	499 PRESIDENT STREET	49,600	4
15	R	3	235	59	FISCHMAN, MICHAEL I	154A HICKS STREET	28,459	2A	16	R	3	440	48	PONTONE BROS CORP	495 PRESIDENT STREET	34,850	4
16	R	3	235	61	158 HICKS, LLC	158 HICKS STREET	105,250	2	16	R	3	441	24	DSSR REALTY CORP	608 UNION STREET	43,850	4
16	R	3	236	1	160 HENRY ST CORP	160 HENRY STREET	329,750	2	16	R	3	445	1	E & M REALTY CORP	335 BOND STREET	49,350	4
16	R	3	236	7	PIERREPONT LLC	75 PIERREPONT STREET	100,800	2	16	R	3	447	1301	REDDY, NIKHIL	465 CARROLL STREET	17,793	2C
16	R	3	236	97	PRIZEMAN, DIANA	131 HICKS STREET	14,700	2A	16	R	3	464	49	PALMIOTTO, DOMINICK	41 4 STREET	50,000	4
16	R	3	241	4	THE HEIGHTS CASINO IN	75 MONTAGUE STREET	105,400	4	16	R	3	468	54	EMPIRE EQUITY HOLDING	19 5 STREET	19,150	4
16	R	3	242	6	MARCA ASSOCIATES	115 MONTAGUE STREET	138,400	2	16	R	3	476	1	509-15 COURT HOUSING	515 COURT STREET	55,650	2
16	R	3	242	8	MARCA ASSOCIATES	111 MONTAGUE STREET	265,750	2	16	R	3	479	37	561 WEST 163RD ST RTY	191 CENTRE STREET	18,000	4
15	R	3	243	13	HARRISTEVE RLTY CORP	147 MONTAGUE STREET	48,470	2	16	R	3	508	5	FELDMAN FAMILY PARTNE	191 VAN BRUNT STREET	16,000	4
16	R	3	243	13	HARRISTEVE RLTY CORP	147 MONTAGUE STREET	127,670	2	16	R	3	512	13	41 RICHARD STREET LLC	41 RICHARDS STREET	35,650	4
16	R	3	243	29	WACHTEL, NORMAN J/TUS	90 PIERREPONT STREET	136,900	2	16	R	3	512	20	37 RICHARDS STREET	37 RICHARDS STREET	23,250	4
16	R	3	247	19	51 REMSEN ST CORP	7 MONTAGUE TERRACE	168,200	2	15	R	3	523	18	HARBOR TECH LLC	5 DELAVAN STREET	813,400	2
15	R	3	248	30	PATRICIA HOLDING CORP	112 MONTAGUE STREET	56,550	4	16	R	3	523	18	HARBOR TECH LLC	5 DELAVAN STREET	1,493,400	2
16	R	3	248	30	PATRICIA HOLDING CORP	112 MONTAGUE STREET	140,700	4	16	R	3	526	31	TABIJO REALTY ASSOCS	696 HENRY STREET	414,650	4
16	R	3	248	33	FOXBORO REAL ESTATE I	118 MONTAGUE STREET	191,050	2	15	R	3	539	1	G & F HICKS INC.	783 HICKS STREET	14,850	4
16	R	3	248	34	FOXBORO REAL ESTATE I	120 MONTAGUE STREET	179,700	2	16	R	3	539	3	G & F HICKS INC.	779 HICKS STREET	19,450	4
16	R	3	250	1	26 COURT ASSOCIATES L	26 COURT STREET	1,770,450	4	16	R	3	539	37	IMPROVER REALTY CORP	57 MILL STREET	46,700	4
16	R	3	255	1	44 COURT STREET	44 COURT STREET	2,729,100	4	16	R	3	545	10	PIONEER AND KING LLC	149 PIONEER STREET	151,950	4
15	R	3	255	44	32 COURT ST ASSOCIATE	32 COURT STREET	116,050	4	16	R	3	552	3	ASUN REALTY LLC	603 CLINTON STREET	125,100	4
16	R	3	255	44	32 COURT ST ASSOCIATE	32 COURT STREET	1,605,100	4	16	R	3	556	32	SULLIVAN 46 REALTY L.	46 SULLIVAN STREET	39,650	2
16	R	3	261	18	STCHARLES HOUSING COR	277 HICKS STREET	43,800	2	16	R	3	562	46	STEVE BARRANCA AS TR	199 BUSH STREET	30,965	4
16	R	3	261	30	709 CARROLL STREET LL	8 GARDEN PLACE	47,398	2	16	R	3	573	101	RED HOOK 202 LLC	84 FERRIS STREET	260,300	4
16	R	3	262	8	ERLICH, ISAAC	75 STATE STREET	44,200	2	16	R	3	580	1	T MORIARTY & SON INC	529 COLUMBIA STREET	39,500	4
16	R	3	263	45	RENEE REALTY LLC	20 SIDNEY PLACE	212,050	2	15	R	3	580	16	LORRAINE STREET REALT	76 LORRAINE STREET	82,450	4
16	R	3	265	40	JORALEMON ASSOCIATES	186 JORALEMON STREET	404,650	4	16	R	3	580	16	LORRAINE STREET REALT	76 LORRAINE STREET	136,900	4
16	R	3	267	27	ALBERT CHARITABLE ETC	148 CLINTON STREET	73,150	2	16	R	3	580	43	T MORIARTY SON INC	61 CREAMER STREET	32,750	4
16	R	3	268	49	FRANCHISE REALTY INTE	82 COURT STREET	52,500	4	16	R	3	583	1	645 CLINTON STREET RE	645 CLINTON STREET	121,150	4
16	R	3	271	20	111 - 115 COURT LLC	111 COURT STREET	127,150	2	16	R	3	583	28	COURT PROPERTIES ASS	616 COURT STREET	3,700	4
16	R	3	274	22	327 HICKS DEVELOPMENT	327 HICKS STREET	33,750	4	16	R	3	583	36	645 CLINTON STREET RE	624 COURT STREET	57,150	4
16	R	3	275	1	200 CLINTON ASSOCIATE	200 CLINTON STREET	1,067,400	2	16	R	3	588	7	ZEINALI, EBRAHIM E	187 RICHARDS STREET	3,040	2A
16	R	3	275	5	200 CLINTON ASSOCIATE	157 ATLANTIC AVENUE	118,300	4	16	R	3	596	22	186 RLTY CORP	186 VAN DYKE STREET	14,700	4
16	R	3	275	1001	DANISTEF LLC	141 ATLANTIC AVENUE	58,350	4	16	R	3	597	32	132-136 VAN DYKE STRE	132 VAN DYKE STREET	69,500	4
16	R	3	279	28	SHERMAN REAL ESTATE I	218 PACIFIC STREET	61,150	4	16	R	3	599	10	55 COFFEY STREET LLC	55 COFFEY STREET	16,000	4
15	R	3	280	22	NU-COBBLE HILL HDING	171 COURT STREET	22,430	2A	16	R	3	612	130	ONE BEARD STREET, LLC	21 BEARD STREET	1,898,450	4
16	R	3	280	22	NU-COBBLE HILL HDING	171 COURT STREET	22,430	2A	16	R	3	625	90	18TH STREET 19TH STRE	65 19 STREET	104,650	4
16	R	3	280	1016	MUKHERJI KATHARINE	120 BOERUM PLACE	17,131	2	16	R	3	625	104	87 18TH STREET, LLC	87 18 STREET	148,400	4
16	R	3	284	1	DUNSTATE AT LICH HOL	355 HICKS STREET	44,452,100	4	16	R	3	632	1	BARRANCA FAMILY TRUST	99 19 STREET	19,750	4
16	R	3	284	25	FXS-HM INC.	108 ATLANTIC AVENUE	242,200	2	16	R	3	632	4	18TH STREET 19TH STRE	62 18 STREET	424,850	4
16	R	3	302	9	CONGRESS OWNERS LTD	200 CONGRESS STREET	821,400	2	16	R	3	633	64	ROTHSTEIN BARRY	643 3 AVENUE	7,000	4
16	R	3	311	36	197 KANE STREET LLC	197 KANE STREET	26,150	2	16	R	3	640	21	206 20TH STREET LLC	206 20 STREET	26,450	4
16	R	3	320	1001	HASEROT, ZANE	1 TIFFANY PLACE	7,170	2	16	R	3	644	82	G S A HOLDING CORP	708 3 AVENUE	460,950	4
16	R	3	321	1001	BUONO, MATTHEW C	501 HICKS STREET	5,091	2	16	R	3	649	1	725-4TH REALTY LLC	725 4 AVENUE	380,500	2
16	R	3	326	46	268 COURT STREET LLC	268 COURT STREET	53,350	2	16	R	3	654	15	EXCELLO FILM PAK, INC	164 25 STREET	42,350	4
16	R	3	331	21	PARK, SUN-OK	486 HENRY STREET	58,900	4	16	R	3	654	18	EXCELLO FILM PAK INC	166 25 STREET	25,700	4
16	R	3	335	20	104 SACKETT STREET L	104 SACKETT STREET	47,550	4	15	R	3	673	1001	AGUILERA THOMAS	217 31 STREET	2,161	2
16	R	3	335	45	MILEA ASSOCIATES LLC	97 UNION STREET	81,600	4	16	R	3	673	1001	AGUILERA THOMAS	217 31 STREET	11,931	2
16	R	3	335	47	93 UNION STREET LLC	93 UNION STREET	85,300	4	16	R	3	680	38	HOONG KWONG REALTY CO	880 4 AVENUE	55,450	4
16	R	3	345	1001	KEITH OLIVER	358 COURT STREET	6,029	4	16	R	3	680	43	DIYA REALTY LLC	890 4 AVENUE	65,800	4
16	R	3	349	25	CUNEO-LEIDER MANAGEME	542 HENRY STREET	98,400	2	16	R	3	685	49	SOPHIE S LIBERTY INC	225 34 STREET	32,150	4
16	R	3	366	6	J.M. DRESSEL REALTY L	62 2 PLACE	39,000	4	16	R	3	696	18	334 - 36TH STREET REA	334 36 STREET	17,800	4
15	R	3	367	9	BROOKLYN'S WORKING WA	153 HAMILTON AVENUE	44,050	4	16	R	3	696	20	338 36TH STREET,	340 36 STREET	83,650	4
16	R	3	367	9	BROOKLYN'S WORKING WA	153 HAMILTON AVENUE	71,500	4	16	R	3	706	20	GRANCENT CORP	116 39 STREET	221,150	4
16	R	3	367	30	78-80 RAPELYE LLC	78 RAPELYE STREET	42,150	4	16	R	3	707	33	264 39ST LLC	264 39 STREET	16,650	4
16	R	3	376	23	108 LUQUER STREET	104 LUQUER STREET	327,175	2	16	R	3	707	40	HELLENIC EQUITIES LLC	3904 3 AVENUE	27,700	4
16	R	3	381	1001	PADGETT, RENDA	162 HUNTINGTON STREET	4,084	2C	16	R	3	707	48	271-273 REALTY CORP	273 40 STREET	29,650	4
16	R	3	388	52	WYCKOFF INDUSTRIAL DV	267 WYCKOFF STREET	30,550	4	15	R	3	707	57	ABRAHAM DAMAST	40 STREET	20,200	4
16	R	3	389	1001	KIM, STEPHANIE	328 BERGEN STREET	10,464	2	16	R	3	707	57	ABRAHAM DAMAST	40 STREET	106,240	4
16	R	3	403	65	NATALIE GARDENS INC.	89 BUTLER STREET	54,200	2	15	R	3	712	47	267-269 41ST REALTY L	271 41 STREET	6,850	4
15	R	3	405	16	COSMOPOLITAN HOLDINGS	462 BALTIC STREET	1,650	4	16	R	3	712	47	267-269 41ST REALTY L	271 41 STREET	13,600	4
16	R	3	405	16	COSMOPOLITAN HOLDINGS	462 BALTIC STREET	16,050	4	15	R	3	712	49	267-269 41ST REALTY L	267 41 STREET	16,600	4
16	R	3	406	18	524 BALTIC HOLDING CO	526 BALTIC STREET	96,550	4	16	R	3	712	49	267-269 41ST REALTY L	267 41 STREET	19,750	4
16	R	3	406	27	GOWAMUS REALTY CCC	538 BALTIC STREET	25,250	4	16	R	3	714	1	ELSAUM INC	4013 4 AVENUE	24,750	4
16	R	3	406	52	GOWANUS REALTY LLC	158 3 AVENUE	89,750	4	16	R	3	714	44	5 SUNSET PARK HOLDING	4018 5 AVENUE	141,050	2
16	R	3	406	69	GOWANUS REALTY LLC	291 BUTLER STREET	46,750	4	16	R	3	716	16	BARBCAT REALTY LLC	126 41 STREET	37,100	4
16	R	3	406	71	GOWANDUS REALTY LLC	295 BUTLER STREET	34,450	4	15	R	3	719	37	MASAYA HOUSING DEVELO	472 41 STREET	64,200	2
16	R	3	407	1	AST HOLDING CORP	159 3 AVENUE	43,400	4	16	R	3	719	37	MASAYA HOUSING DEVELO	472 41 STREET	118,550	2
16	R	3	407	41	COVIZON LLC	345 BUTLER STREET	74,200	4	16	R	3	722	15	A.T.D. ENTERPRISES, L	218 42 STREET	89,100	4
16																	

YR	B	Block	Lot	Owner	Address	Reduction	TC	YR	B	Block	Lot	Owner	Address	Reduction	TC		
16	R	3	745	69	PRONAR REALTY, LLC	229 46 STREET	46,850	4	16	R	3	1008	21	FIVE STAR ASSOCIATES	156 9 STREET	29,850	4
16	R	3	748	53	557 46TH STREET LLC	557 46 STREET	26,400	2	16	R	3	1008	32	FERRANTINO, LLC	180 9 STREET	51,950	4
16	R	3	750	5	LIND HTS ASSN	712 45 STREET	100,250	2	15	R	3	1011	1	HWM 5TH AND 10TH, LLC	459 5 AVENUE	113,350	4
16	R	3	754	27	TOTTEN PROPERTIES, LL	250 46 STREET	48,450	4	16	R	3	1011	1	HWM 5TH AND 10TH, LLC	459 5 AVENUE	142,150	4
16	R	3	754	52	JER REALTY LLC	255 47 STREET	116,000	4	15	R	3	1011	5	ABRAMS HOLDINGS, LLC	453 5 AVENUE	730,600	4
16	R	3	757	39	4612 6 AVE CP	4612 6 AVENUE	136,000	2	16	R	3	1011	5	ABRAMS HOLDINGS, LLC	453 5 AVENUE	911,500	4
16	R	3	760	59	XING XUE YANG	851 47 STREET	107,531	2A	16	R	3	1022	52	NBR LLC	494 5 AVENUE	16,450	4
16	R	3	763	62	EAST SUNSET PARK REAL	241 48 STREET	41,550	4	16	R	3	1028	66	225 13TH STREET LLC	227 13 STREET	239,950	2
16	R	3	771	15	GPM 48TH ST LLC	4802 2 AVENUE	139,350	4	16	R	3	1032	37	RICHARD RIBELLINO	542 3 AVENUE	8,750	4
16	R	3	771	50		4820 2 AVENUE	101,900	4	15	R	3	1034	40	522 5TH AVE BROOKLYN	522 5 AVENUE	74,350	4
16	R	3	772	47	SUNRAYS PROPERTIES LL	265 49 STREET	93,550	4	16	R	3	1034	40	522 5TH AVE BROOKLYN	522 5 AVENUE	131,050	4
16	R	3	773	40	CLARISTA RLTY CORP	4808 4 AVENUE	26,500	4	16	R	3	1034	44	BROOKLYN RAINBOW ASSO	530 5 AVENUE	15,750	4
16	R	3	774	1	OLIVIA PROPERTIES, L	4823 4 AVENUE	45,400	2	16	R	3	1035	1102	KLAUSS, ANNA	515 5 AVENUE	3,189	2
16	R	3	774	38	474-76 48TH STREET CO	4802 5 AVENUE	53,550	4	16	R	3	1040	53	YAULEE ENTERPRISES, I	135 15 STREET	18,300	4
15	R	3	781	31	CAPRI REALTY LLC	260 49 STREET	7,600	4	16	R	3	1040	55	YAULEE ENTERPRISES, I	131 15 STREET	18,450	4
16	R	3	781	31	CAPRI REALTY LLC	260 49 STREET	10,700	4	16	R	3	1040	59	YAULEE ENTERPRISES, I	121 15 STREET	20,150	4
16	R	3	783	41	SOCA RLTY CORP	4912 5 AVENUE	44,650	4	15	R	3	1042	1001	BERICK, MICHAEL	231 15 STREET	4,462	2
16	R	3	783	42	SOCA RLTY CORP	4914 5 AVENUE	44,500	4	16	R	3	1042	1001	BERICK, MICHAEL	231 15 STREET	5,934	2
16	R	3	786	51	HO, PETER K.M.	769 50 STREET	49,750	4	16	R	3	1045	48	THOMPSON OVERHEAD DOO	47 16 STREET	25,950	4
16	R	3	789	10	214 50TH STREET	214 50 STREET	38,200	4	16	R	3	1045	50	THOMPSON OVERHEAD DOO	45 16 STREET	8,750	4
15	R	3	792	2	5019 5TH AVE BKLYN LL	5019 5 AVENUE	255,350	4	16	R	3	1045	51	THOMPSON OVERHEAD DOO	41 16 STREET	15,350	4
16	R	3	792	2	5019 5TH AVE BKLYN LL	5019 5 AVENUE	354,400	4	16	R	3	1045	147	THOMPSON OVERHEAD DOO	51 16 STREET	11,650	4
16	R	3	796	1	G B PLASTICS INC	5101 1 AVENUE	215,800	4	16	R	3	1051	39	4TH AVENUE LLC	584 4 AVENUE	53,900	4
16	R	3	796	24	15 GARNET STREET LLC	5112 2 AVENUE	948,500	4	16	R	3	1057	5	304 FLATBUSH AVENUE	1 7 AVENUE	143,100	4
16	R	3	797	62	PAKOTAP LLC	233 52 STREET	98,250	4	16	R	3	1057	14	312 FLATBUSH AVENUE	312 FLATBUSH AVENUE	176,300	4
16	R	3	797	63	PAKOTAP LLC	229 52 STREET	9,600	4	16	R	3	1057	19	312 FLATBUSH AVENUE	320 FLATBUSH AVENUE	162,700	4
16	R	3	803	30	JAJS1 LLC	4 53 STREET	23,800	4	16	R	3	1058	19	164 STERLING TENANTS	164 STERLING PLACE	48,012	2
16	R	3	803	41	CLEM PROPERTIES INC	29 53 STREET	68,650	4	16	R	3	1058	33	342 FLATBUSH LLC	342 FLATBUSH AVENUE	107,900	4
16	R	3	803	56	FERRO & GAMBINO REALT	17 53 STREET	109,750	4	16	R	3	1058	1001	WILSON JEANNE M	180 STERLING PLACE	7,428	2
16	R	3	803	67	JAJS2 LLC	9 53 STREET	26,150	4	16	R	3	1063	21	203 BERKELEY PLACE ASS	206 BERKELEY PLACE	63,800	2
16	R	3	804	1	101 53RD STREET REALT	5213 1 AVENUE	282,950	4	15	R	3	1068	4	111-115 APT CORP	111 8 AVENUE	116,305	2C
16	R	3	805	1	HAMUBE ASSOC LLC	5213 2 AVENUE	27,450	4	16	R	3	1068	4	111-115 APT CORP	111 8 AVENUE	152,917	2C
15	R	3	805	12	CYCRE REALTY LLC	214 52 STREET	42,750	4	15	R	3	1071	14	130 8TH AVE OWNERS CO	814 CARROLL STREET	122,508	2
15	R	3	805	13	CYCRE REALTY LLC	216 52 STREET	39,150	4	16	R	3	1071	14	130 8TH AVE OWNERS CO	814 CARROLL STREET	287,885	2
15	R	3	805	14	CYCRE REALTY LLC	218 52 STREET	37,350	4	15	R	3	1076	2	REYAD RLTY CORP	185 7 AVENUE	79,050	4
16	R	3	807	43	5204 FIFTH AVE LLC	5204 5 AVENUE	29,450	4	16	R	3	1076	2	REYAD RLTY CORP	185 7 AVENUE	114,150	4
16	R	3	807	44	5208 FIFTH AVE LLC	5208 5 AVENUE	13,700	4	16	R	3	1081	38	75 PROSPECT PARK WEST	75 PROSPECT PARK WEST	90,900	2
15	R	3	812	26	ATLANTIC PASTE	170 53 STREET	457,550	4	16	R	3	1083	5	401 8TH AVENUE TENANT	411 8 AVENUE	205,100	2
16	R	3	812	26	ATLANTIC PASTE	170 53 STREET	549,800	4	16	R	3	1093	38	KENNETH LAWRENCE COMP	150 PROSPECT PARK WES	201,700	2
15	R	3	815	42	FOOT LOCKER SPECIALTY	5310 5 AVENUE	98,200	4	16	R	3	1097	67	493 12TH ST ASSOCIATE	493 12 STREET	118,200	2
16	R	3	815	42	FOOT LOCKER SPECIALTY	5310 5 AVENUE	175,750	4	16	R	3	1098	1	ANSONIA COURT TENANTS	420 12 STREET	827,850	2
16	R	3	822	11	LDR RLTY CORP	5401 3 AVENUE	23,850	4	16	R	3	1101	43	184 PROSPECT PARK WES	184 PROSPECT PARK WES	40,800	2
16	R	3	823	47	RUBINSTEIN ASSOCIATES	5422 5 AVENUE	44,450	4	16	R	3	1103	48	BRNA COURT OWNERS CO	195 PROSPECT PARK WES	118,550	2
15	R	3	824	10	RODRIGUEZ CASTO F	5403 5 AVENUE	17,300	4	16	R	3	1103	73	411 15 STREET POWERS	411 15 STREET	58,300	2
16	R	3	824	10	RODRIGUEZ CASTO F	5403 5 AVENUE	36,650	4	16	R	3	1105	63	ABEAD REALTY CORP.	419 16 STREET	121,590	2
16	R	3	827	20	SEAWAYS TRANSPORT. CP	5802 1 AVENUE	851,450	4	16	R	3	1106	14	WINDSOR TERRACE OWNER	7 PROSPECT PARK SW	393,300	2
16	R	3	829	20	238 LU INC	238 55 STREET	290,550	2	16	R	3	1106	16	WINDSOR TERRACE OWNER	10 PROSPECT PARK SW	89,550	2
16	R	3	830	48	56TH STREET PROPERTIE	361 56 STREET	18,100	4	16	R	3	1107	33	75 PROSPECT PARK SOUT	75 PROSPECT PARK SW	160,300	2
16	R	3	838	35	5602 4TH AVE REALTY L	5602 4 AVENUE	65,050	2	16	R	3	1124	1001	NICHOLAS ARCHER	579 WASHINGTON AVENUE	2,826	2
16	R	3	844	38	5702 SECOND AVENUE, L	5702 2 AVENUE	110,200	4	16	R	3	1128	85	EMPIRE STATE DEVELOPM	495 DEAN STREET	6,630	1
16	R	3	886	1201	HOWATSON, DARREN	320 19 STREET	42,636	2C	16	R	3	1128	86	EMPIRE STATE DEVELOPM	493 DEAN STREET	5,253	1
16	R	3	887	1	CHRISTINA REALTY, LL	555 7 AVENUE	72,750	4	16	R	3	1134	12	1050 PACIFIC LLC	PACIFIC STREET	87,500	4
16	R	3	903	66	SALIMENI GAIL	727 39 STREET	53,900	4	15	R	3	1134	17	TEN FIFTY EIGHT LLC	1058 PACIFIC STREET	34,450	4
16	R	3	915	16	732 BROOKLYN, INC.	732 39 STREET	33,500	4	16	R	3	1134	17	TEN FIFTY EIGHT LLC	1058 PACIFIC STREET	71,800	4
16	R	3	915	17	736 PROPERTY INC.	736 39 STREET	43,500	4	15	R	3	1149	1001	LEE, SARAH	892 BERGEN STREET	20,475	2
16	R	3	917	58	PARK SLOPE HOMES INC	521 41 STREET	84,100	2	16	R	3	1149	1001	LEE, SARAH	892 BERGEN STREET	25,831	2
16	R	3	918	44	RIVERVIEW HOMES ASSN	673 41 STREET	98,400	2	15	R	3	1152	71	285 PROSPECT PK OWNER	285 PROSPECT PLACE	181,750	2
15	R	3	920	11	840 REALTY GROUP LLC	814 40 STREET	89,830	2	16	R	3	1152	71	285 PROSPECT PK OWNER	285 PROSPECT PLACE	174,400	2
16	R	3	920	11	840 REALTY GROUP LLC	814 40 STREET	79,480	2	16	R	3	1156	1	713 CLASSON AVE LLC	699 CLASSON AVENUE	529,200	2
16	R	3	922	45	BIAGIO SCIACCA ET AL	755 42 STREET	297,200	2	16	R	3	1156	15	480 ST. MARKS AVE LLC	480 ST MARKS AVENUE	279,800	2
16	R	3	928	13	DEAN REALTY LLC	564 PACIFIC STREET	99,950	2	16	R	3	1156	62	CRESPA, LLC	597 PROSPECT PLACE	31,300	2
15	R	3	928	33	HP HW REALTY	604 PACIFIC STREET	136,650	4	16	R	3	1156	64	CRESPA, LLC	591 PROSPECT PLACE	31,300	2
16	R	3	928	33	HP HW REALTY	604 PACIFIC STREET	139,800	4	16	R	3	1156	66	CRESPA, LLC	585 PROSPECT PLACE	32,300	2
16	R	3	932	1201	KRAMER, JONATHAN PAUL	81 ST MARKS PLACE	5,846	2C	16	R	3	1156	70	565 PROSPECT PL, LLC	565 PROSPECT PLACE	200,700	2
16	R	3	933	33	484 BERGEN LLC	484 BERGEN STREET	135,150	4	16	R	3	1156	90	523 PROSPECT PLACE, L	464 ST MARKS AVENUE	869,350	2
15	R	3	936	8	MARKS FLATBUSH ASSOCI	76 ST MARKS AVENUE	95,300	2	16	R	3	1158	61	225 PARK OWNERS CORP	225 PARK PLACE	146,600	2
16	R	3	936	13	250-258 FLATBUSH LLC	250 FLATBUSH AVENUE	87,400	4	16	R	3	1160	1001	RIVERA COURT CONDO/BD	338 PROSPECT PLACE	1,440	2
16	R	3	942	1001	MARK, CHRISTOPHER	121 STERLING PLACE	10,459	2	16	R	3	1165	1	OLD PS & OWNERS CORP	689 VANDERBILT AVENUE	454,550	2
16	R	3	945	19	96 STERLING PLACE REA	96 STERLING PLACE	112,600	2	16	R	3	1166	1				

YR	B	Block	Lot	Owner	Address	Reduction	TC	YR	B	Block	Lot	Owner	Address	Reduction	TC		
16	R	3	1179	96	41 EASTERN PARKWAY CO	41 EASTERN PARKWAY	249,400	2	16	R	3	1594	1	PULASKI SUMNER INC.	147 MARCUS GARVEY BLV	44,400	2
16	R	3	1179	97	JS 159 LLC	159 EASTERN PARKWAY	380,850	2	16	R	3	1618	30	SAM BROAD WAY REALTY	1240 BROADWAY	37,500	4
16	R	3	1181	28	520 REALTY LLC	520 LINCOLN PLACE	74,250	2	16	R	3	1618	40	1005 GREENE AVENUE L	1005 GREENE AVENUE	100,850	4
15	R	3	1181	55	315 21 EASTERN PKWAY	321 EASTERN PARKWAY	25,400	2	15	R	3	1620	53	ZOVAC REALTY CORP	677 LEXINGTON AVENUE	58,000	4
16	R	3	1181	55	315 21 EASTERN PKWAY	321 EASTERN PARKWAY	72,821	2	16	R	3	1646	43	200 MALCOLM X BLVD RL	200 MALCOLM X BOULEVA	45,100	4
15	R	3	1181	58	315 21 EASTERN PKWAY	315 EASTERN PARKWAY	25,400	2	16	R	3	1654	42	ALL BORO MANAGEMENT C	503 HANCOCK STREET	113,850	2
16	R	3	1181	58	315 21 EASTERN PKWAY	315 EASTERN PARKWAY	71,836	2	16	R	3	1660	40	BIZATI MANAGEMENT LLC	306 STUYVESANT AVENUE	32,300	2
16	R	3	1185	21	284 PARKWAY ASSOC	284 EASTERN PARKWAY	303,750	2	16	R	3	1678	54	RALPH & RALPH PROPERT	196 RALPH AVENUE	115,550	2
16	R	3	1189	64	35 CROWN ST HDPC INC	27 CROWN STREET	236,550	2	15	R	3	1734	52	SAM ONE REALTY LLC	837 BEDFORD AVENUE	18,600	2
16	R	3	1190	14	12 REALTY ASSOCIATES	12 CROWN STREET	54,550	2	16	R	3	1734	52	SAM ONE REALTY LLC	837 BEDFORD AVENUE	20,350	2
16	R	3	1192	46	HPG ASSOCIATES INC	124 MONTGOMERY STREET	363,600	4	15	R	3	1735	5	520 PARK LLC	520 PARK AVENUE	70,850	4
16	R	3	1198	1	513 FLATBUSH AVE RLTY	517 FLATBUSH AVENUE	10,450	4	16	R	3	1737	30	EISRAELIAN, SOLAYMAM	134 NOSTRAND AVENUE	7,200	4
16	R	3	1200	21	1236 ATLANTIC LLC	1236 ATLANTIC AVENUE	231,300	4	16	R	3	1737	31	EISRAELIAN SOLAYMAN	136 NOSTRAND AVENUE	10,100	4
16	R	3	1207	25	SABEINI MITIVACHO INC	1302 PACIFIC STREET	80,000	2	16	R	3	1737	54	M&S LEVY REALTY,	107 SANDFORD STREET	12,800	4
16	R	3	1211	3	627 FRANKLIN AVENUE L	FRANKLIN AVENUE	7,200	4	15	R	3	1737	55	M	105 SANDFORD STREET	11,250	4
16	R	3	1215	32	ZT 1400 DEAN LLC	1398 DEAN STREET	86,500	2	15	R	3	1751	10	141 SPENCER LLC	141 SPENCER STREET	300,750	2
15	R	3	1226	41	RABEL REALTY CO.	684 NOSTRAND AVENUE	24,100	2	16	R	3	1751	10	141 SPENCER LLC	141 SPENCER STREET	70,400	2
16	R	3	1226	41	RABEL REALTY CO.	684 NOSTRAND AVENUE	95,200	2	15	R	3	1751	35	M & S TRADING CORP	156 WALWORTH STREET	51,600	4
16	R	3	1227	16	1298 DAVID, INC.	720 ST MARKS AVENUE	90,100	2	16	R	3	1751	35	M & S TRADING CORP	156 WALWORTH STREET	61,050	4
16	R	3	1228	47	BROOKLYN 166 REALTY L	166 BROOKLYN AVENUE	44,050	2	16	R	3	1763	44	208 WALLWORTH ST. HOL	204 WALLWORTH STREET	87,500	4
16	R	3	1230	21	946 ST MARKS ASSOCIAT	946 ST MARKS AVENUE	23,455	2	16	R	3	1763	1101	JOHNSON, ELISABETH S	201 SPENCER STREET	6,983	2
16	R	3	1235	1	919 PARK PLACE CORP	913 PARK PLACE	185,850	2	16	R	3	1763	1201	MEYERSON STEPHANIE	197 SPENCER STREET	7,349	2
16	R	3	1238	16	654 PARK PLACE LLC	654 PARK PLACE	232,404	2	16	R	3	1763	1301	HEIMMANN, JOSEPH	195 SPENCER STREET	14,383	2
16	R	3	1245	1001	ALEXANDER, DENZIL	1492 BEDFORD AVENUE	12,556	2	16	R	3	1763	1401	KARA A OBOLER REVOCAB	191 SPENCER STREET	13,926	2
15	R	3	1253	7	LOKI REALTY	1499 BEDFORD AVENUE	111,100	4	16	R	3	1769	30	BERGEN & ROSEN, LLC	698 WILLOUGHBY AVENUE	138,650	2
16	R	3	1253	7	LOKI REALTY	1499 BEDFORD AVENUE	171,400	4	16	R	3	1778	9	MANUFACTURERS HANOVER	971 BEDFORD AVENUE	181,500	4
16	R	3	1258	26	1140 ENTERPRISES, LL	1140 ST JOHNS PLACE	150,100	2	16	R	3	1778	89	KOSCIUSZKO PLAZA LLC	41 KOSCIUSZKO STREET	1,112,200	2
16	R	3	1261	45	481 EASTERN LLC	497 EASTERN PARKWAY	52,050	2	16	R	3	1786	64	FOOD FIRST HOUSING DE	709 LAFAYETTE AVENUE	129,350	2
16	R	3	1263	66	PEMBROKE REALTY COMPA	631 EASTERN PARKWAY	74,000	2	16	R	3	1788	77	ZT REALTY PROP 1 LLC	267 CLIFTON PLACE	55,850	2
16	R	3	1263	68	PEMBROKE REALTY COMPA	629 EASTERN PARKWAY	155,800	2	16	R	3	1793	1	BEDFORD AVE. PARTNERS	1047 BEDFORD AVENUE	58,750	2
16	R	3	1269	4	542 EASTERN PARKWAY L	542 EASTERN PARKWAY	82,250	2	16	R	3	1797	65	LEX REALTY	259 LEXINGTON AVENUE	41,550	2
16	R	3	1269	63	TRINEA LLC	1281 UNION STREET	48,600	2	15	R	3	1806	7	818 PROSPECT LLC	421 THROOP AVENUE	20,800	4
16	R	3	1272	1001	COPPER, LLC	866 EASTERN PARKWAY	128,891	4	16	R	3	1806	7	818 PROSPECT LLC	421 THROOP AVENUE	42,850	4
16	R	3	1277	7	NEW YORK HEIGHTS LLC	315 NEW YORK AVENUE	229,900	2	15	R	3	1810	52	GATES TOWERS LLC	611 GATES AVENUE	52,150	2
16	R	3	1280	8	1010 REALTY LLC	1010 PRESIDENT STREET	287,950	2	16	R	3	1810	52	GATES TOWERS LLC	611 GATES AVENUE	40,300	2
16	R	3	1280	19	PRESIDENT STREET EQUI	1026 PRESIDENT STREET	70,050	2	16	R	3	1810	54	ALL BORO MANAGEMENT C	609 GATES AVENUE	30,650	2
16	R	3	1282	32	1176 PRESIDENT STREET	1176 PRESIDENT STREET	44,050	2	16	R	3	1812	42	NORGATE BUSINNESS ASS	372 GATES AVENUE	724,600	2
16	R	3	1296	64	345 MONTGOMERY OWNERS	345 MONTGOMERY STREET	2,633,375	2	16	R	3	1823	91	ZT 299-303 PUTNAM LLC	303 PUTNAM AVENUE	34,750	2
16	R	3	1299	142	BLIZINSKY NIRA	384 KINGSTON AVENUE	49,850	4	16	R	3	1823	93	ZT 299-303 PUTNAM LLC	299 PUTNAM AVENUE	34,700	2
16	R	3	1304	14	76 J LLC	1679 BEDFORD AVENUE	117,500	4	16	R	3	1858	47	FRANCHISE RLTY INTERS	1525 FULTON STREET	53,350	4
16	R	3	1304	18	MONTGOMERY REALTY LLC	236 MONTGOMERY STREET	47,250	2	16	R	3	1861	71	DELTA KAPPA REALTY CO	113 HERKIMER STREET	19,000	4
16	R	3	1305	38	YADID LLC	398 MONTGOMERY STREET	24,600	4	16	R	3	1864	9	GSAD FULTON LLC	1510 FULTON STREET	25,700	4
15	R	3	1306	1	RICHGENE REALTY CORP	57 EMPIRE BOULEVARD	81,000	4	15	R	3	1865	48	HERKIMER PROPERTIES L	88 HERKIMER STREET	25,250	2
16	R	3	1306	1	RICHGENE REALTY CORP	57 EMPIRE BOULEVARD	80,750	4	16	R	3	1865	60	566 NOSTRAND AVE TRUS	566 NOSTRAND AVENUE	92,650	4
16	R	3	1309	56	NY 436 LLC	436 NEW YORK AVENUE	107,450	2	16	R	3	1865	72	HERKIMER GARDENS LLC	39 HERKIMER PLACE	63,500	4
15	R	3	1316	1	645 OCEAN AVENUE ASSO	307 STERLING STREET	155,500	2	16	R	3	1867	80	1261 ATLANTIC AVENUE	1261 ATLANTIC AVENUE	130,850	4
16	R	3	1318	1	25 LEFFERTS LLC	1125 WASHINGTON AVENU	209,900	2	16	R	3	1868	69	BODNER HENRY	1347 ATLANTIC AVENUE	122,450	4
16	R	3	1336	49	AUTOZONE INC	1796 ATLANTIC AVENUE	23,000	4	16	R	3	1868	73	BELSKY & BODNER 1341	1345 ATLANTIC AVENUE	164,950	4
16	R	3	1337	34	ATLANTIC PROPERTIES I	1840 ATLANTIC AVENUE	25,900	4	16	R	3	1875	6	RANGER MILLS	71 WASHINGTON AVENUE	25,900	4
16	R	3	1337	62	ATLANTIC PROPERTIES I	1827-29 PACIFIC STREE	115,300	4	15	R	3	1875	10	59 WASHINGTON INC	63 WASHINGTON AVENUE	10,900	4
15	R	3	1338	38	ANMAC HOLDING CORP	1918 ATLANTIC AVENUE	132,100	4	16	R	3	1875	10	59 WASHINGTON INC	63 WASHINGTON AVENUE	11,750	4
16	R	3	1340	52	RAPP, NICOLAS	1543 DEAN STREET	4,392	1	15	R	3	1875	12	59 WASHINGTON INC	59 WASHINGTON AVENUE	18,100	4
16	R	3	1340	1001	BROWN, MICHAEL ASHBY	1590 PACIFIC STREET	7,909	1C	16	R	3	1875	12	59 WASHINGTON INC	59 WASHINGTON AVENUE	18,650	4
16	R	3	1343	31	ATLANTIC PROPERTIES I	1775 DEAN STREET	122,350	4	16	R	3	1878	6	EQO RLTY CORP	37 GRAND AVENUE	108,100	4
16	R	3	1379	52	MCC COMMUNITY DEVELO	1487 ST JOHNS PLACE	120,300	4	16	R	3	1878	30	290 FLUSHING AVE LLC	290 FLUSHING AVENUE	21,000	4
16	R	3	1380	1	1507 ST JOHNS LLC	1507 ST JOHNS PLACE	55,850	2	16	R	3	1878	31	290 FLUSHING AVE LLC	292 FLUSHING AVENUE	29,650	4
16	R	3	1384	6	243 SCHENECTADY REALT	243 SCHENECTADY AVENU	27,200	4	16	R	3	1878	33	290 FLUSHING AVE LLC	14 STEUBEN STREET	10,850	4
15	R	3	1391	37	ROCHPARK REALTY LLC	266 ROCHESTER AVENUE	74,300	2	16	R	3	1881	23	CLASSON REAL ESTATECO	85 CLASSON AVENUE	11,750	4
15	R	3	1392	1	ROCHPARK REALTY LLC	1215 EASTERN PARKWAY	54,750	2	16	R	3	1881	39	JLS HOLDINGS LLC	32 TAAFFE PLACE	67,350	4
15	R	3	1392	8	ROCHPARK REALTY LLC	269 ROCHESTER AVENUE	32,900	2	16	R	3	1883	5	67 TAAFFE LLC	75 TAAFFE PLACE	21,850	4
15	R	3	1392	10	ROCHPARK REALTY LLC	265 ROCHESTER AVENUE	130,200	2	16	R	3	1883	7	67 TAAFFE LLC	67 TAAFFE PLACE	16,500	4
16	R	3	1395	28	TROY INDUSTRIES, LLC	1014 EASTERN PARKWAY	106,750	2	16	R	3	1884	40	LOTUS RESIDENCES LLC	376 FLUSHING AVENUE	65,100	4
16	R	3	1397	35	1196 EASTERN HOLDING,	1196 EASTERN PARKWAY	240,450	2	15	R	3	1884	48	LOTUS RESIDENCES LLC	378 FLUSHING AVENUE	104,900	4
16	R	3	1409	6	1690 PRESIDENT STREET	1690 PRESIDENT STREET	127,050	2	16	R	3	1884	48	LOTUS RESIDENCES LLC	378 FLUSHING AVENUE	340,450	4
15	R	3	1412	50	NISAN MAINTENANCE COR	621 CROWN STREET	13,050	2	16	R	3	1884	68	SILVERMAN SHAW INC	60 FRANKLIN AVENUE	51,100	4
16	R	3	1412	50	NISAN MAINTENANCE COR	621 CROWN STREET	42,350	2	16	R	3	1885	15	LOTUS RESIDENCES LLC	FRANKLIN AVENUE	86,660	4
15	R	3	1424	1	401 REALTY LLC	401 SCHENECTADY AVENU	71,300	2	16	R	3	1885	23	PARTS AUTHORITY PARTN	33 FRANKLIN AVENUE	32,650	4
16	R	3	1424	1	401 REALTY LLC	401 SCHENECTADY AVENU	204,500	2	16	R	3	1894	24	KING SUNDRIES PROMOTI	PARK AVENUE	43,650	4
15	R	3	1424	33													

YR	B	Block	Lot	Owner	Address	Reduction	TC	YR	B	Block	Lot	Owner	Address	Reduction	TC		
16	R	3	2003	31	HANSON PLACE PROPERTI	72 HANSON PLACE	40,320	1	16	R	3	2497	45	GREENPOINT PROPERTIES	223 EAGLE STREET	30,650	4
16	R	3	2003	32	74 HANSON PLACE LLC	74 HANSON PLACE	40,320	1	16	R	3	2497	46	GREENPOINT PROPERTIES	219 EAGLE STREET	50,950	4
16	R	3	2012	32	DIANA REALTY, LLC	894 FULTON STREET	455,500	4	16	R	3	2506	7	LAUREL HILL REALTY CO	368 MC GUINNESS BLVD	5,000	4
15	R	3	2018	67	905 ATLANTIC REALTY C	905 ATLANTIC AVENUE	64,300	4	16	R	3	2514	44	BF GREEN ASSOCIATES C	247 GREEN STREET	21,000	4
16	R	3	2018	67	905 ATLANTIC REALTY C	905 ATLANTIC AVENUE	86,350	4	16	R	3	2517	12	500 KINGSLAND AVENUE	500 KINGSLAND AVENUE	110,600	4
16	R	3	2019	9	PUNAM ASSOCIATES	56 LEFFERTS PLACE	47,900	2	16	R	3	2533	28	210 HURON LLC	210 HURON STREET	41,800	2
16	R	3	2020	62	AM ATLANTIC ASSOCIATE	1073 ATLANTIC AVENUE	42,800	4	15	R	3	2534	47	JR REALTY CORP OF GRE	219 INDIA STREET	30,800	4
16	R	3	2020	77	SLAW REALTY CO., INC.	1041 ATLANTIC AVENUE	223,350	4	16	R	3	2534	47	JR REALTY CORP OF GRE	219 INDIA STREET	32,600	4
16	R	3	2029	9	CUMBERLAND REALTY HOL	21 NORTH OXFORD STREE	369,500	4	16	R	3	2539	11	1112 47TH AVE	50 INDIA STREET	27,942	2B
16	R	3	2029	28	CUMBERLAND REALTY HOL	10 CUMBERLAND STREET	66,850	4	16	R	3	2539	12	1112 47TH AVE	52 INDIA STREET	32,292	2B
16	R	3	2029	40	MIT REALTY LLC	40 CUMBERLAND STREET	15,500	2	16	R	3	2549	28	U.H REALTY LLC	73 KENT STREET	7,200	4
16	R	3	2030	15	J & H REALTY ASSOCIAT	1 CUMBERLAND STREET	169,450	4	15	R	3	2550	78	ANOROC REALTY, INC.	93 KENT STREET	33,916	2B
16	R	3	2030	42	34 CARLTON AVENUE, LL	34 CARLTON AVENUE	14,850	2	16	R	3	2550	78	ANOROC REALTY, INC.	93 KENT STREET	36,029	2B
15	R	3	2030	56	55 CUMBERLAND REALTY	133 PARK AVENUE	91,350	2	15	R	3	2552	27	21 PROVOST CORP.	21 PROVOST STREET	36,400	4
16	R	3	2047	40	FOREST CITY MYRTLE AS	115 MYRTLE AVENUE	10,344,600	4	16	R	3	2552	27	21 PROVOST CORP.	21 PROVOST STREET	20,650	4
16	R	3	2059	1	NYC INDUSTRIAL DVLPA	4 METROTECH CENTER	9,043,600	4	16	R	3	2556	1	91 WEST LLC	97 WEST STREET	111,550	4
16	R	3	2096	69	677-691 FULTON STREET	677 FULTON STREET	142,600	4	16	R	3	2562	19	74 GREENPOINT AVENUE	74 GREENPOINT AVENUE	34,000	2
16	R	3	2102	8	CUMBERLAND APARTMENTS	249 CUMBERLAND STREET	444,950	2	15	R	3	2563	23	KWONG SANG HOP LEE IN	122 GREENPOINT AVENUE	30,950	4
15	R	3	2106	6	WEINSTEIN ENTERPRISES	59 FLATBUSH AVENUE	8,250	4	16	R	3	2563	23	KWONG SANG HOP LEE IN	122 GREENPOINT AVENUE	34,550	4
16	R	3	2106	6	WEINSTEIN ENTERPRISES	59 FLATBUSH AVENUE	141,450	4	15	R	3	2563	48	MANHATTAN PLAZA, LLC	875 MANHATTAN AVENUE	38,250	4
16	R	3	2111	45	HANSON PLACE METHODIS	144 ST FELIX STREET	389,800	4	16	R	3	2580	1	GREENPOINT INDUSTRIAL	278 GREENPOINT AVENUE	83,950	4
16	R	3	2113	18	DENTAL SOC NY STATE	107 FT GREENE PLACE	51,800	4	16	R	3	2583	50	MOVBROS LLC	275 MESEROLE AVENUE	128,100	4
16	R	3	2130	17	L & F REALTY CORP	84 BROADWAY	161,700	2	16	R	3	2596	28	DEE & DEE PURCHASING	777 MANHATTAN AVENUE	20,400	4
16	R	3	2132	37	NAFTOLY WEBER	133 SOUTH 8 STREET	22,800	4	16	R	3	2596	30	DEE & DEE PURCHASING	775 MANHATTAN AVENUE	14,300	4
16	R	3	2134	1	WATERFRONT REALTY II	478 KENT AVENUE	1,207,700	4	16	R	3	2597	21	689 LEONARD LLC	689 LEONARD STREET	88,850	2A
16	R	3	2134	150	CL SPE LLC	1 DIVISION AVENUE	123,550	4	15	R	3	2600	12	230 CALYER ST. CORP	230 CALYER STREET	27,400	4
16	R	3	2134	1102	THE BOARD OF MANAGERS	446 KENT AVENUE	1,541	2	16	R	3	2600	12	230 CALYER ST. CORP	230 CALYER STREET	41,050	4
15	R	3	2157	1002	STRULOVITCH, CHAVIE	99 DIVISION AVENUE	9,139	2C	16	R	3	2601	14	GOLDENWELL REALTY INC	210 NEWEL STREET	27,450	4
16	R	3	2157	1002	STRULOVITCH, CHAVIE	99 DIVISION AVENUE	9,139	2C	16	R	3	2616	1	INGRAHAM REALTY PROPE	233 BANKER STREET	24,400	4
16	R	3	2182	45	HERMAN EQUITIES, LLC,	155 ROSS STREET	34,450	2	16	R	3	2616	12	117 DOBBIN ST CORP	117 DOBBIN STREET	23,050	4
16	R	3	2183	8	47 LEE AVE RLTY CORP	47 LEE AVENUE	8,200	4	16	R	3	2619	3	765 MANHATTAN AVENUE	763 MANHATTAN AVENUE	371,500	4
16	R	3	2187	20	C/O S LIESER	154 ROSS STREET	39,150	4	16	R	3	2626	1	202 MESEROLE LLC	202 MESEROLE AVENUE	217,850	4
16	R	3	2197	15	25 HOOPER STREET	25 HOOPER STREET	51,450	4	15	R	3	2626	19	17 MOULTRIE STREET,	17 MOULTRIE STREET	30,300	4
16	R	3	2200	1302	CAFTOR INC	234 KEAP STREET	35,390	2	16	R	3	2626	19	17 MOULTRIE STREET,	17 MOULTRIE STREET	96,500	4
16	R	3	2204	1103	616 BEDFORD AVENUE	616 BEDFORD AVENUE	22,210	2	16	R	3	2626	38	AB JEWELL ASSOCIATESI	189 NORMAN AVENUE	39,600	2
16	R	3	2205	1101	118 LEE AVENUE	118 LEE AVENUE	38,750	4	16	R	3	2626	39	AB JEWELL ASSOCIATESI	56 JEWELL STREET	27,200	2
16	R	3	2214	12	A Z REALTY CO	304 HEWES STREET	89,600	4	15	R	3	2639	5	ZEP GROUP LLC	19 WYTHE AVENUE	28,000	4
15	R	3	2221	17	SOLOMON HERSHKOWITZ,	312 PENN STREET	67,800	4	16	R	3	2643	45	33 NASSAU LLC	44 DOBBIN STREET	19,150	4
16	R	3	2221	17	SOLOMON HERSHKOWITZ,	312 PENN STREET	102,900	4	16	R	3	2644	43	WILLMINGTON PROPERTYA	57 NASSAU AVENUE	73,250	4
16	R	3	2221	34	WASSER REALTY LLC	315 RUTLEDGE STREET	24,450	4	16	R	3	2647	31	95-97 NASSAU ASSOCIAT	97 NASSAU AVENUE	102,200	2
15	R	3	2224	1401	ISRAEL KLEIN	23 HEYWARD STREET	18,373	2	16	R	3	2659	1	284 NORMAN AVENUE LLC	284 NORMAN AVENUE	48,100	4
16	R	3	2228	25	GOLDEN D BRAND MEAT P	488 BROADWAY	20,000	4	16	R	3	2662	50	NOY, ELI	59 VAN DAM STREET	11,000	4
16	R	3	2228	29	THE BROADWAY CORPORAT	496-496A BROADWAY	30,400	4	16	R	3	2664	9	EXXONMOBIL OIL CORPOR	38 VARICK STREET	162,350	4
16	R	3	2231	1	DAVIDSON BARUCH	701 BEDFORD AVENUE	41,200	4	16	R	3	2664	127	THE ANTHONY PAUL ARG	21 BRIDGEWATER STREET	53,000	4
15	R	3	2237	2801	HALPERT, JOSEPH	135 MIDDLETON STREET	37,797	2	16	R	3	2679	46	848 DEVELOPMENT LLC	848 LORIMER STREET	50,250	4
16	R	3	2237	2801	HALPERT, JOSEPH	135 MIDDLETON STREET	54,045	2	16	R	3	2692	32	JEFFREY CARTER	777 MECKER AVENUE	15,825	4
15	R	3	2245	1101	BERKOWITZ, CHESKEL D	70 UNION AVENUE	103,197	2C	16	R	3	2692	37	JEFFREY CARTER	771 MECKER AVENUE	12,315	4
16	R	3	2245	1101	BERKOWITZ, CHESKEL D	70 UNION AVENUE	103,197	2C	16	R	3	2693	1	GEORGAKIS RLTY CORP	310 NASSAU AVENUE	96,250	4
15	R	3	2245	1201	MAYER LEONOROVITZ-TRU	88 UNION AVENUE	18,635	2C	16	R	3	2693	50	GEORGAKIS RLTY CORP	40 APOLLO STREET	8,700	4
16	R	3	2245	1201	MAYER LEONOROVITZ-TRU	88 UNION AVENUE	18,725	2C	16	R	3	2693	51	GEORGAKIS RLTY CORP	42 APOLLO STREET	8,700	4
16	R	3	2250	38	A. HOLDING LLC	307 WALLABOUT STREET	64,450	4	16	R	3	2701	20	HOUSATOMIC PROPERTIES	28 BROOME STREET	44,028	2A
16	R	3	2267	12	EILOR REALTY, INC.	622 BROADWAY	32,550	4	15	R	3	2723	1	RICHARDSON STREET, LL	87 RICHARDSON STREET	45,700	4
16	R	3	2275	11	FRANCHISE REALTY INTE	700 BROADWAY	40,050	4	16	R	3	2723	1	RICHARDSON STREET, LL	87 RICHARDSON STREET	72,150	4
16	R	3	2297	19	FUKS, ANDREZEJ	122 BEDFORD AVENUE	110,350	2	16	R	3	2725	13	28 HERBERT STREET LLC	28 HERBERT STREET	51,450	4
16	R	3	2311	33	MALIK KRYSZYNA	147 NORTH 8 STREET	76,912	2B	16	R	3	2727	1	497 MECKER AVE, LLC	497 MECKER AVENUE	150,150	4
16	R	3	2313	4	ONE DOUBLE NINE DASHI	210 NORTH 9 STREET	16,950	4	16	R	3	2732	5	D RICHARDSON REALTY	68 RICHARDSON STREET	471,750	2
16	R	3	2335	40	111-115 N. 5TH ST. LL	115 NORTH 5 STREET	67,800	4	16	R	3	2738	13	D'AMATO, ROBERT SCOTT	104 FROST STREET	31,950	4
16	R	3	2340	1101	BOARD OF MANAGERS OF	1 NORTH PIER	11,197	2	16	R	3	2746	39	240 MECKER AVENUE COR	37 SKILLMAN AVENUE	494,650	2
16	R	3	2359	24	R C CH OF OUR LADY	175 METROPOLITAN AVENU	21,650	4	15	R	3	2752	3	ANTINIO SETTEPANI	602 LORIMER STREET	186,150	4
15	R	3	2363	1001	PAK, JI M.	80 METROPOLITAN AVENU	305	4	16	R	3	2752	3	ANTINIO SETTEPANI	602 LORIMER STREET	131,700	4
16	R	3	2363	1001	PAK, JI M.	80 METROPOLITAN AVENU	689	4	16	R	3	2761	22	RIBIERO ASSOCIATES LL	558 METROPOLITAN AVEN	53,700	4
16	R	3	2364	19	MET BERRY LLC	140 METROPOLITAN AVENU	42,000	2A	16	R	3	2770	1	207 AINSLIE LLC	207 AINSLIE STREET	155,100	4
16	R	3	2366	1	263 BEDFORD AVE LLC	263 BEDFORD AVENUE	140,150	2	16	R	3	2781	36	639 GRAND ASSOCIATES,	639 GRAND STREET	200,650	4
16	R	3	2374	16	WING TAT INC	52 AINSLIE STREET	29,300	4	16	R	3	2797	17	WALLABOUT SCRAP CO	974 MECKER AVENUE	9,450	4
16	R	3	2381	14	FIRST AND GRAND PARTN	207 GRAND STREET	336,850	4	16	R	3	2800	16	PEERLESS EQUITIES LLC	902 MECKER AVENUE	88,950	4
16	R	3	2386	7	HOPE KEAP LLC	118 HOPE STREET	54,700	4	15	R	3	2805	5	LI & ZHOU REALTY LLC	810 MECKER AVENUE	93,400	4
16	R	3	2386	12	HOPE KEAP LLC	130 HOPE STREET	39,250	4	16	R	3	2805	5	LI & ZHOU REALTY LLC	810 MECKER AVENUE	161,350	4
16	R	3	2386	14	HOPE KEAP LLC	429 KEAP STREET	24,600	4	16	R	3	2805	17	E & J CAPUTO, LLC	850 MECKER AVENUE	8,325	4
16	R	3	2390	35	K&C IV, LLC	51 SOUTH 1 STREET	20,650	4	16	R	3	2805					

YR	B	Block	Lot	Owner	Address	Reduction	TC	YR	B	Block	Lot	Owner	Address	Reduction	TC		
16	R	3	2927	325	16 REWE STREET LLC	16 REWE STREET	75,800	4	16	R	3	3235	8	163 ZHANG LLC	163 WILSON AVENUE	14,710	2A
16	R	3	2928	1	MALU PROPERTIES INC	394 MASPETH AVENUE	118,950	4	16	R	3	3243	56	75 STOCKHOLM ST LLC	75 STOCKHOLM STREET	84,700	4
16	R	3	2928	20	MASPETH REALTY CO	414 MASPETH AVENUE	246,500	4	16	R	3	3247	10	CAMILLO ASARO	1480 DEKALB AVENUE	13,850	4
16	R	3	2928	30	DGR PROPERTIES LLC	416 MASPETH AVENUE	86,000	4	16	R	3	3258	2	375 KNICKERBOCKER AVE	379 KNICKERBOCKER AVE	31,850	4
16	R	3	2951	45	MEADOW ST RLTY CORP	213 MEADOW STREET	22,100	4	16	R	3	3258	3	375 KNICKERBOCKER AVE	375 KNICKERBOCKER AVE	155,100	4
16	R	3	2964	21	145 GARDNER AVENUE LL	145 GARDNER AVENUE	34,050	4	16	R	3	3278	27	ROCHELLES YOUTH CENTE	412 KNICKERBOCKER AVE	75,850	4
16	R	3	2964	1001	GARDNER ESTATE LLC	135 GARDNER AVENUE	121,562	4	16	R	3	3278	33	432 KNICKERBOCKER AV	430 KNICKERBOCKER AVE	109,700	4
16	R	3	2966	4	EAST PARK TRADING INC	172 SCOTT AVENUE	34,700	4	16	R	3	3287	21	FABRICO ENTERPRISESIN	1396 MYRTLE AVENUE	85,650	4
15	R	3	2969	1	HI-TECH RESOURCE RECO	130 VARICK AVENUE	23,700	4	16	R	3	3289	8	343 REALTY CORP	284 HARMAN STREET	44,800	4
16	R	3	2969	1	HI-TECH RESOURCE RECO	130 VARICK AVENUE	44,900	4	15	R	3	3300	60	1455 MANAGEMENT CORP.	1455 MYRTLE AVENUE	76,500	4
16	R	3	2969	6	130 VARICK LLC	140 VARICK AVENUE	27,050	4	16	R	3	3300	60	1455 MANAGEMENT CORP.	1455 MYRTLE AVENUE	86,150	4
15	R	3	2969	14	HI-TECH HOLDINGS LLC	492 SCHOLES STREET	235,950	4	16	R	3	3328	26	380 GROVE STREET LLC	378 GROVE STREET	43,450	4
16	R	3	2969	14	HI-TECH HOLDINGS LLC	492 SCHOLES STREET	296,700	4	16	R	3	3368	55	THIRD CHEUNG REALTYCO	1223 PUTNAM AVENUE	9,450	4
16	R	3	2974	1	PERLEN LLC	134 MORGAN AVENUE	305,050	4	16	R	3	3384	6	CORNELIA ST HDPC	463 WILSON AVENUE	319,750	2
16	R	3	2974	170	BERRYBRIDGE INC	100 KNICKERBOCKER AVE	479,900	4	16	R	3	3401	5	1565 BWAY RLTY CORP	1565 BROADWAY	127,850	4
16	R	3	2979	164	110 SCOTT AVENUE PROP	110 SCOTT AVENUE	111,650	4	16	R	3	3407	1	MB-DJ REALTY LLC	1325 HALSEY STREET	69,900	4
16	R	3	2989	9	NTM PROPERTIES, LLC	220 RANDOLPH STREET	43,700	4	16	R	3	3407	29	POMA REALTY CO., INC.	386 WEIRFIELD STREET	65,450	4
15	R	3	2990	12	270 RANDOLPH STREET	270 RANDOLPH STREET	145,300	4	16	R	3	3407	51	MB-DJ REALTY LLC	1365 HALSEY STREET	10,500	4
16	R	3	2990	12	270 RANDOLPH STREET	270 RANDOLPH STREET	172,850	4	16	R	3	3407	56	MB-DJ REALTY LLC	1345 HALSEY STREET	42,150	4
16	R	3	2992	17	JBC LAND LLC	418 JOHNSON AVENUE	86,750	4	16	R	3	3438	3	BLOFT, LLC.	BROADWAY	5,800	4
16	R	3	2995	6	WELNER FAMILY LIMITED	566 JOHNSON AVENUE	64,250	4	16	R	3	3438	4	BLOFT, LLC.	BROADWAY	5,800	4
16	R	3	2996	37	LEVY REALTY LLC	259 INGRAHAM STREET	10,550	4	16	R	3	3446	44	P.J. BIMBI, INC.	769 CHAUNCEY STREET	34,500	4
16	R	3	2997	5	M&S LEVY REALTY	84 MORGAN AVENUE	3,150	4	16	R	3	3447	60	SAMUELS KHISNEN	MOFFAT STREET	34,050	4
16	R	3	2999	10	INGRAHAM REALTY PROPE	134 INGRAHAM STREET	20,800	4	15	R	3	3452	20	CBS FOOD PRODUCTS COR	770 CHAUNCEY STREET	57,150	4
16	R	3	3003	12	HARRISON-KNICKERBOCKE	54 KNICKERBOCKER AVEN	176,800	4	16	R	3	3452	20	CBS FOOD PRODUCTS COR	770 CHAUNCEY STREET	204,150	4
16	R	3	3004	26	LEVY REALTY LLC	106 HARRISON PLACE	25,420	4	16	R	3	3456	2	1797 REALTY ASSOCIATE	1801 BROADWAY	44,600	4
15	R	3	3010	8	H & L GRAPHIC, INC.	124 GRATAN STREET	39,650	4	16	R	3	3457	1	SCOTT BROTHERS REALTY	1483 BUSHWICK AVENUE	18,850	2
16	R	3	3010	8	H & L GRAPHIC, INC.	124 GRATAN STREET	61,250	4	15	R	3	3470	3	1903-1909 BROADWAY LL	1909 BROADWAY	10,450	4
16	R	3	3010	10	M&S LEVY REALTY,	GRATTAN STREET	4,850	4	16	R	3	3470	3	1903-1909 BROADWAY LL	1909 BROADWAY	9,600	4
16	R	3	3010	21	M&S LEVY REALTY,	156 GRATAN STREET	4,850	4	15	R	3	3489	232	FRANPO REALTY LLC	1703 PITKIN AVENUE	13,200	4
16	R	3	3013	1	OSZMIAN REALTY CORP	52 THAMES STREET	40,350	4	16	R	3	3489	232	FRANPO REALTY LLC	1703 PITKIN AVENUE	9,050	4
16	R	3	3013	20	PERSAM 1081 LLC	1081 FLUSHING AVENUE	17,350	4	15	R	3	3493	1	DELARA-MARKS REAL EST	1525 PITKIN AVENUE	27,450	4
16	R	3	3021	20	AMBROSINO CONSTRUCTIO	312 MAUJER STREET	28,250	4	16	R	3	3493	1	DELARA-MARKS REAL EST	1525 PITKIN AVENUE	42,150	4
16	R	3	3021	26	324 MAUJER STREET COR	324 MAUJER STREET	30,700	4	16	R	3	3499	70	1685 PITKIN HOLDING L	1685 PITKIN AVENUE	18,500	4
16	R	3	3029	21	HUGO LANDAU INC	328 TEN EYCK STREET	20,490	4	16	R	3	3508	12	1150 E ASSOCIATES LLC	1146 EAST 98 STREET	359,600	4
15	R	3	3029	33	360 TEN EYCK, LLC	360 TEN EYCK STREET	107,200	4	15	R	3	3517	36	METROPOLITAN MANAGEME	1592 PITKIN AVENUE	32,650	4
16	R	3	3029	33	360 TEN EYCK, LLC	360 TEN EYCK STREET	88,100	4	16	R	3	3517	36	METROPOLITAN MANAGEME	1592 PITKIN AVENUE	35,350	4
16	R	3	3029	109	MONALIZA FINE FURNITU	23 MEADOW STREET	223,150	4	16	R	3	3521	45	PITROCK REALTY CORP	434 ROCKAWAY AVENUE	13,950	4
16	R	3	3029	115	MONA LIZA FINE FURNIT	17 MEADOW STREET	46,050	4	16	R	3	3526	215	RESJ RLTY CORP	50-54 BELMONT AVENUE	85,850	4
16	R	3	3038	41	LEVY REALTY LLC	293 SCHOLES STREET	63,100	4	16	R	3	3526	315	BELSTONE CORP	86 BELMONT AVENUE	32,300	4
16	R	3	3044	25	195 HUMBOLDT LLC	195 HUMBOLDT STREET	32,700	4	16	R	3	3617	36	550 WATKINS STREET HO	231 LOTT AVENUE	513,475	2
15	R	3	3044	26	POINT REALTY ASSOCIAT	171 MESEROLE STREET	74,108	2	16	R	3	3617	40	550 WATKINS STREET HO	209 LOTT AVENUE	457,675	2
16	R	3	3044	26	POINT REALTY ASSOCIAT	171 MESEROLE STREET	190,658	2	16	R	3	3642	45	INCO AUTOMOTIVE IND I	720 CHESTER STREET	35,550	4
16	R	3	3044	29	POINT REALTY ASSOCIAT	165 MESEROLE STREET	46,557	2	16	R	3	3650	106	NEW DITMAS REALTY LLC	9814 DITMAS AVENUE	127,900	4
16	R	3	3050	8	BROWAR CORP	56 MESEROLE STREET	145,750	4	15	R	3	3660	9	JR PARKWAY MANAGEMENT	80 JAMAICA AVENUE	190,400	4
16	R	3	3056	15	BOON REALTY CORP	324 MESEROLE STREET	62,500	4	16	R	3	3660	9	JR PARKWAY MANAGEMENT	80 JAMAICA AVENUE	111,400	4
16	R	3	3070	28	BOERUM PLAZA LLC	131 BOERUM STREET	40,700	4	16	R	3	3672	43	2709-2715 ATLANTIC AV	2709 ATLANTIC AVENUE	28,600	4
16	R	3	3089	5	JUSUSHI RLTY CORP	106 GRAHAM AVENUE	19,050	4	16	R	3	3676	9	GRAFTON REALTY CORP	1660 EAST NEW YORK AV	155,750	4
16	R	3	3096	19	OLD GREENWAY, LLC	77 GRAHAM AVENUE	42,000	4	15	R	3	3681	31	ZEH HINSDALE LLC	12 HINSDALE STREET	80,800	4
16	R	3	3100	11	FAY DA REALTY CORP	192 SEIGEL STREET	91,350	4	16	R	3	3681	31	ZEH HINSDALE LLC	12 HINSDALE STREET	85,150	4
15	R	3	3101	13	284 SEIGEL STREET ASS	284 SEIGEL STREET	20,550	4	16	R	3	3689	11	179 VERMONT LLC	179 VERMONT STREET	93,050	4
16	R	3	3106	1	77 VARET HOLDING CORP	66 GRAHAM AVENUE	203,700	2	16	R	3	3703	7	153-157 SHEFFIELD AVE	157 SHEFFIELD AVENUE	14,600	4
16	R	3	3106	35	T85 TRADING, LLC	85 VARET STREET	44,850	4	16	R	3	3703	8	153-157 SHEFFIELD AVE	155 SHEFFIELD AVENUE	14,600	4
16	R	3	3109	10	MCJ HOLDINGS LLC	170 MOORE STREET	55,900	4	16	R	3	3703	9	153-157 SHEFFIELD AVE	153 SHEFFIELD AVENUE	12,800	4
15	R	3	3109	11	MUSES, GUSTAVO	172 MOORE STREET	12,500	4	16	R	3	3709	30	1805 PITKIN AVE REALT	1805 PITKIN AVENUE	56,200	2
16	R	3	3109	11	MUSES, GUSTAVO	172 MOORE STREET	14,750	4	15	R	3	3715	33	PITKIN PROPERTY REALT	1943 PITKIN AVENUE	108,950	4
16	R	3	3109	16	MIA MANAGEMENT CORP	184 MOORE STREET	27,950	4	16	R	3	3715	33	PITKIN PROPERTY REALT	1943 PITKIN AVENUE	96,100	4
16	R	3	3109	21	MIA MANAGEMENT CORP	194 MOORE STREET	67,500	4	16	R	3	3717	7	NYC INDUSTRIAL DEVELO	165 WILLIAMS AVENUE	20,900	4
16	R	3	3109	22	MIA MANAGEMENT CORP	200 MOORE STREET	19,050	4	16	R	3	3732	18	1946 PITKIN REALTY	1946 PITKIN AVENUE	16,600	4
16	R	3	3109	25	WANTON FOOD INC	210 MOORE STREET	81,600	4	16	R	3	3749	15	1946 PITKIN REALTY	218 HINSDALE STREET	51,600	4
16	R	3	3117	18	VASSO, ANTHONY	188 VARET STREET	143,700	4	16	R	3	3752	2	330 BELMONT REALTY,	330 BELMONT AVENUE	126,250	4
16	R	3	3117	49	YORKSHIRE PROPERTIES	173 COOK STREET	104,550	4	16	R	3	3816	9	FPC PROPERTIES, LLC	458 LIVONIA AVENUE	131,150	4
16	R	3	3120	1	28 GRAHAM AVENUE LLC	28 GRAHAM AVENUE	71,950	4	16	R	3	3826	21	720 LIVONIA DEVELOPME	720 LIVONIA AVENUE	701,650	4
16	R	3	3123	31	YORKSHIRE PROPERTIES	961 FLUSHING AVENUE	35,000	4	16	R	3	3831	25	PALAGONIA, CHRISTOPHE	508 JUNIUS STREET	6,000	4
16	R	3	3126	5	715 BROADWAY REALTYCO	715 BROADWAY	20,050	4	16	R	3	3831	30	PALAGONIA, CHRISTOPHE	526 JUNIUS STREET	12,150	4
15	R	3	3131	14	G-ELUL REALTY CORP	20 SUMNER PLACE	421,400	4	16	R	3	3886	5	BNS BUILDINGS	220 HIGHLAND BOULEVAR	229,300	2
16	R	3	3131	14	G-ELUL REALTY CORP	20 SUMNER PLACE	82,950	4	16	R	3	3886	10	J.K. MANAGEMENT	224 HIGHLAND BOULEVAR	752,800	2
16	R	3	3132	3	KENT REALTY ASSOCIATE	807 BROADWAY	43,100	4	16	R	3	3924	29	RIDGEWOOD AVE, LLC	72 RIDGEWOOD AVENUE	29,500	2
16	R	3	3134	23	MERRELL, JAMES	46 PARK STREET	97,000	4	16	R	3						

YR	B	Block	Lot	Owner	Address	Reduction	TC	YR	B	Block	Lot	Owner	Address	Reduction	TC		
16	R	3	4004	26	SHEPHERD & PITKIN, LL	404 SHEPHERD AVENUE	1,368	1	16	R	3	4521	15	JP WANK INDUSTRIAL RE	670 BERRIMAN STREET	26,750	4
16	R	3	4004	27	SHEPHERD & PITKIN, LL	406 SHEPHERD AVENUE	1,368	1	15	R	3	4521	19	JP WANK INDUSTRIAL RE	549 WORTMAN AVENUE	22,200	4
16	R	3	4004	28	SHEPHERD & PITKIN, LL	408 SHEPHERD AVENUE	1,368	1	16	R	3	4522	48	JP WANK INDUSTRIAL RE	669 BERRIMAN STREET	15,550	4
16	R	3	4004	29	SHEPHERD & PITKIN, LL	410 SHEPHERD AVENUE	1,368	1	16	R	3	4522	51	JP WANK INDUSTRIAL RE	663 BERRIMAN STREET	11,850	4
16	R	3	4004	31	SHEPHERD & PITKIN, LL	414 SHEPHERD AVENUE	1,368	1	16	R	3	4523	18	DAYHOLD LLC, A NEW Y	655 ATKINS AVENUE	17,250	4
16	R	3	4004	32	SHEPHERD & PITKIN, LL	416 SHEPHERD AVENUE	1,368	1	16	R	3	4523	22	DAYHOLD LLC, A NEW Y	667 ATKINS AVENUE	30,300	4
16	R	3	4004	33	SHEPHERD & PITKIN, LL	418 SHEPHERD AVENUE	1,368	1	15	R	3	4524	1	BURT MILLWORK CORP	1010 STANLEY AVENUE	164,550	4
16	R	3	4004	34	SHEPHERD & PITKIN, LL	420 SHEPHERD AVENUE	1,368	1	16	R	3	4524	1	BURT MILLWORK CORP	1010 STANLEY AVENUE	151,200	4
16	R	3	4004	35	SHEPHERD & PITKIN, LL	422 SHEPHERD AVENUE	1,368	1	16	R	3	4526	1	F & S EQUITIES INC	1038 STANLEY AVENUE	172,250	4
16	R	3	4063	20	CLERMONT CAPITAL CORP	587 WARWICK STREET	18,900	4	16	R	3	4542	3	JP WANK INDUSTRIAL RE	556 WORTMAN AVENUE	35,000	4
16	R	3	4091	1001	NYC HOUSING DEVELOPME	679 NEW LOTS AVENUE	1,274,400	2	16	R	3	4542	11	JP WANK INDUSTRIAL RE	721 BERRIMAN STREET	40,300	4
16	R	3	4091	1002	NYC HOUSING DEVELOPME	679 NEW LOTS AVENUE	1,310,300	4	16	R	3	4596	43	86 EAST 94 REALTY LLC	86 EAST 94 STREET	98,300	2
16	R	3	4106	14	CHESTNUT ASSOCIATESLT	61 CRESCENT STREET	175,150	4	16	R	3	4600	17	LANDLORD'S EAST 98	30 EAST 98 STREET	125,900	4
16	R	3	4114	18	59 LOGAN STREET LLC	53 LOGAN STREET	458,600	2	15	R	3	4604	52	SAANYA HOSPITALITY LL	599 UTICA AVENUE	319,350	4
16	R	3	4126	25	115 LOGAN STREET LLC	115 LOGAN STREET	143,050	2	16	R	3	4604	52	SAANYA HOSPITALITY LL	599 UTICA AVENUE	142,950	4
15	R	3	4130	57	CRESCENT 57 LLC	216 CRESCENT STREET	13,750	4	16	R	3	4610	1	WYONA REALTY OWNER LL	950 RUTLAND ROAD	458,900	2
16	R	3	4137	63	233 NORWOOD AVE INC	237 NORWOOD AVENUE	103,550	4	16	R	3	4616	38	T&T 98TH STREET REALT	156 EAST 98 STREET	191,950	4
16	R	3	4141	1	RICHMOND REALTY GROUP	85 DINSMORE PLACE	21,850	4	15	R	3	4620	35	NEWKIRK HOLDINGS, LL	835 CLARKSON AVENUE	46,800	2
16	R	3	4141	27	HARD EIGHT, LLC	234 CHESTNUT STREET	73,750	4	16	R	3	4620	35	NEWKIRK HOLDINGS, LL	835 CLARKSON AVENUE	54,900	2
16	R	3	4145	42	VP NORTH NJ EMERALD L	3312 FULTON STREET	75,750	4	16	R	3	4620	46	PRINCESS REALTY GROUP	657 UTICA AVENUE	24,250	4
16	R	3	4149	50	263443 ATLANTIC AVENU	3443 ATLANTIC AVENUE	28,950	4	16	R	3	4620	47	PRINCESS REALTY GROUP	651 UTICA AVENUE	24,700	4
16	R	3	4166	36	IRWIN KANDEL REALTY C	1003 LIBERTY AVENUE	192,900	4	16	R	3	4621	8	WINTHROP ESTATES CORP	894 WINTHROP STREET	73,750	2
16	R	3	4171	33	PICASSO REALTY, CORP.	1063 LIBERTY AVENUE	16,650	4	16	R	3	4623	1	J PROPERTIES INC	930 WINTHROP STREET	35,700	2
16	R	3	4171	34	PICASSO REALTY, CORP.	1061 LIBERTY AVENUE	16,650	4	16	R	3	4628	36	3420 NEWKIRK OWNER LL	1027 CLARKSON AVENUE	584,100	2
16	R	3	4180	61	BURBIA, AVI	1115 LIBERTY AVENUE	9,100	4	16	R	3	4637	35	FRANCHISE REALTY INTE	709 UTICA AVENUE	14,450	4
16	R	3	4194	17	IRWIN KANDEL REALTY C	442 CONDUIT BOULEVARD	151,250	4	16	R	3	4650	46	LENOX EQUITIES CORP	1107 LENOX ROAD	101,550	2
16	R	3	4195	30	352 PINE STREET LLC	352 PINE STREET	54,250	4	16	R	3	4655	25	790 UTICA AVE CORP	780 UTICA AVENUE	11,450	4
16	R	3	4197	1	POSITIVE PLACE LLC	1049 GLENMORE AVENUE	145,800	2	16	R	3	4665	65	421 REMSEN LLC	431 REMSEN AVENUE	34,450	2
15	R	3	4198	10	1052 LIBERTY AVENUE,	1052 LIBERTY AVENUE	16,300	4	15	R	3	4667	1	9201 KH	9201 KINGS HIGHWAY	93,100	2
16	R	3	4198	10	1052 LIBERTY AVENUE,	1052 LIBERTY AVENUE	17,200	4	15	R	3	4675	42	LEVY AND ESSES LLC	4905 CHURCH AVENUE	90,600	4
16	R	3	4203	23	BURBIA ABRAHAM	1166 LIBERTY AVENUE	9,650	4	16	R	3	4675	42	LEVY AND ESSES LLC	4905 CHURCH AVENUE	102,300	4
16	R	3	4248	1	AAA SUTTER REALTY LLC	1199 SUTTER AVENUE	175,500	4	15	R	3	4685	20	RYE BROOK REALTY LLC	854 RALPH AVENUE	78,950	4
15	R	3	4251	1	CARGILL DANIEL	507 PINE STREET	94,700	4	16	R	3	4685	39	VELVEL LLC	5901 CHURCH AVENUE	178,000	4
16	R	3	4257	1	PARKSIDE COURT HOUSIN	642 ELBERT LANE	2,364,000	2	16	R	3	4692	49	MIRRA SALVATORE	9515 CHURCH AVENUE	32,300	4
15	R	3	4302	1	WESTERN BEEF PROPERTI	464 NEW LOTS AVENUE	40,950	4	16	R	3	4696	1	4806-14 CHURCH AVE RE	4802 CHURCH AVENUE	85,100	4
15	R	3	4343	20	AC&C LLC	808 ALABAMA AVENUE	75,000	4	16	R	3	4698	37	458 EAST 51ST PARTNER	458 EAST 51 STREET	67,300	2
16	R	3	4343	20	AC&C LLC	808 ALABAMA AVENUE	282,900	4	16	R	3	4703	36	254 EAST 56TH ASSOCIA	254 EAST 56 STREET	147,950	2
16	R	3	4347	18	ALBORO EQUIPMENT COM	835 PENNSYLVANIA AVEN	49,700	4	16	R	3	4716	42	9510 PROPERTIES CORP	9508 CHURCH AVENUE	48,150	4
16	R	3	4353	29	LOMAIR REALTY COMPANY	655 STANLEY AVENUE	52,350	4	16	R	3	4716	46	95TH STREET CHURCH AV	9518 CHURCH AVENUE	10,800	4
16	R	3	4353	41	635 STANLEY AVENUE LL	653 STANLEY AVENUE	22,050	4	15	R	3	4717	57	540 ROCKAWAY PARKWAY	540 ROCKAWAY PARKWAY	27,650	2
16	R	3	4362	1	MONCHIK PROPERTIES LL	2300 LINDEN BOULEVARD	127,150	4	16	R	3	4717	57	540 ROCKAWAY PARKWAY	540 ROCKAWAY PARKWAY	24,550	2
15	R	3	4363	17	850 SHEPHERD AVENUE R	850 SHEPHERD AVENUE	54,300	4	16	R	3	4760	30	S. ROBERT ROSEN RESID	1144 UTICA AVENUE	95,500	4
16	R	3	4363	17	850 SHEPHERD AVENUE R	850 SHEPHERD AVENUE	72,300	4	15	R	3	4760	38	GLECKEL, CO-TRUSTEE,	4909 CLARENDON ROAD	15,850	4
15	R	3	4363	21	ORLY MANAGEMENT AND R	854 SHEPHERD AVENUE	54,400	4	16	R	3	4760	38	GLECKEL, CO-TRUSTEE,	4909 CLARENDON ROAD	55,900	4
16	R	3	4363	21	ORLY MANAGEMENT AND R	854 SHEPHERD AVENUE	66,350	4	16	R	3	4761	1	1087 UTICA AVE CORP	1087 UTICA AVENUE	75,200	4
15	R	3	4363	25	ORLY MANAGEMENT AND R	864 SHEPHERD AVENUE	39,450	4	16	R	3	4761	37	MORVARY LLC	1141 UTICA AVENUE	236,850	4
16	R	3	4363	25	ORLY MANAGEMENT AND R	864 SHEPHERD AVENUE	45,000	4	15	R	3	4761	45	S. ROBERT ROSEN RESID	1131 UTICA AVENUE	71,150	4
15	R	3	4363	28	ORLY MANAGEMENT AND R	872 SHEPHERD AVENUE	35,300	4	16	R	3	4761	45	S. ROBERT ROSEN RESID	1131 UTICA AVENUE	113,450	4
16	R	3	4363	28	ORLY MANAGEMENT AND R	872 SHEPHERD AVENUE	41,000	4	16	R	3	4761	48	S. ROBERT ROSEN RESID	1129 UTICA AVENUE	27,150	4
15	R	3	4363	31	ORLY MANAGEMENT AND R	905 STANLEY AVENUE	46,000	4	16	R	3	4770	21	CARL N. WEISS, TRUSTE	1194 UTICA AVENUE	21,400	4
16	R	3	4363	31	ORLY MANAGEMENT AND R	905 STANLEY AVENUE	54,350	4	16	R	3	4784	32	LANE ALVIN	1406 UTICA AVENUE	119,200	4
15	R	3	4363	36	ORLY MANAGEMENT AND R	903 STANLEY AVENUE	16,150	4	16	R	3	4785	41	DAN BEN REALTY CORP	5017 FARRAGUT ROAD	17,600	4
16	R	3	4363	36	ORLY MANAGEMENT AND R	903 STANLEY AVENUE	19,150	4	16	R	3	4785	66	ANTHONY CAIAZZO	1379 UTICA AVENUE	41,600	4
15	R	3	4363	37	ORLY MANAGEMENT AND R	865 STANLEY AVENUE	42,250	4	16	R	3	4786	53	JSHL REALTY CORP	4816 FARRAGUT ROAD	10,650	4
16	R	3	4363	37	ORLY MANAGEMENT AND R	865 STANLEY AVENUE	49,850	4	16	R	3	4786	59	JSHL REALTY CORP	998 EAST 49 STREET	69,600	4
15	R	3	4363	42	ORLY MANAGEMENT AND R	857 ESSEX STREET	40,700	4	16	R	3	4786	61	JSHL REALTY CORP	1004 EAST 49 STREET	5,250	4
16	R	3	4363	42	ORLY MANAGEMENT AND R	857 ESSEX STREET	44,000	4	16	R	3	4786	88	G S I REALTY CO	1476 UTICA AVENUE	74,600	4
15	R	3	4363	45	ORLY MANAGEMENT AND R	853 ESSEX STREET	13,000	4	16	R	3	4786	120	OWNER / AGENT	4801 GLENWOOD ROAD	107,750	4
16	R	3	4363	45	ORLY MANAGEMENT AND R	853 ESSEX STREET	13,800	4	16	R	3	4793	17	552 EAST NY, LLC	548 EAST NEW YORK AVE	31,250	4
16	R	3	4367	15	73 WORTMAN LLC	73 WORTMAN AVENUE	143,300	4	16	R	3	4796	30	MAPLE 3 LLC	362 MAPLE STREET	121,000	2
15	R	3	4368	1	HKS CORP	852 PENNSYLVANIA AVEN	69,350	4	16	R	3	4804	1	KINGSTON HEIGHTS LLC	555 RUTLAND ROAD	217,950	2
16	R	3	4368	1	HKS CORP	852 PENNSYLVANIA AVEN	247,500	4	16	R	3	4804	6	MIDWOOD HEIGHTS LLC	546 MIDWOOD STREET	95,250	2
15	R	3	4383	8	JP WANK INDUSTRIAL RE	864 STANLEY AVENUE	2,050	4	16	R	3	4809	6	316 REALTY LLC	1153 NOSTRAND AVENUE	74,250	2
16	R	3	4383	8	JP WANK INDUSTRIAL RE	864 STANLEY AVENUE	7,900	4	16	R	3	4809	15	BMS ASSOCIATES LLC.	334 RUTLAND ROAD	28,500	2
16	R	3	4384	17	T.B. BLESSED	902 ESSEX STREET	41,850	4	16	R	3	4811	106	617 BROOKLYN LLC	617 BROOKLYN AVENUE	34,750	4
16	R	3	4384	22	T.B. BLESSED	914 ESSEX STREET	22,050	4	16	R	3	4813	11	646 REALTY LLC	646 RUTLAND ROAD	134,700	2
16	R	3	4384	46	T.B. BLESSED	985 LINWOOD STREET	61,250	4	16	R	3	4818	1	639 REALTY LLC	639 ALBANY AVENUE	336,550	2
16	R	3	4384	51	T.B. BLESSED CORP.	979 LINWOOD STREET	16,200	4	16	R	3	4823	1	647 ALBANY AVE</			

YR	B	Block	Lot	Owner	Address	Reduction	TC	YR	B	Block	Lot	Owner	Address	Reduction	TC		
16	R	3	5044	68	EPSILON HOLDINGS LTD	245 HAWTHORNE STREET	120,450	2	16	R	3	5193	52	GERARD NAPOLITANO & A	1173 ROGERS AVENUE	43,750	4
16	R	3	5047	20	HAWTHORNE 250 LLC	250 HAWTHORNE STREET	56,650	2	16	R	3	5193	55	1161-1167 ROGERS AVEN	1167 ROGERS AVENUE	60,050	4
16	R	3	5047	25	HAWTHORNE 260 LLC	260 HAWTHORNE STREET	52,450	2	16	R	3	5197	1	HW DITMAS REALTY LLC	1002 DITMAS AVENUE	158,550	2
16	R	3	5048	8	ANIS REALTY LLC	693 FLATBUSH AVENUE	218,250	2	16	R	3	5199	32	1319 NEWKIRK REALTY L	1319 NEWKIRK AVENUE	15,150	2
16	R	3	5049	1	1995 BEDFORD REALTYCO	525 PARKSIDE AVENUE	940,700	4	16	R	3	5206	60	967 OCEAN AVENUE REAL	967 OCEAN AVENUE	126,800	2
16	R	3	5054	30	724 FLATBUSH AVENUE L	724 FLATBUSH AVENUE	518,750	4	16	R	3	5208	25	NEWKIRK 2215 LLC	2215 NEWKIRK AVENUE	144,350	2
16	R	3	5054	49	TEPPER , DAVID	177 WOODRUFF AVENUE	411,750	4	16	R	3	5211	17	STELLA BLUE REALTY LL	2415 NEWKIRK AVENUE	148,750	2
16	R	3	5055	46	GOTU REALTY LLC C/O M	390 PARKSIDE AVENUE	59,375	2	15	R	3	5213	24	425 E 26TH ST OWNERS	411 EAST 26 STREET	129,200	2
16	R	3	5061	30	TARGEV RLTY CORP	402 OCEAN AVENUE	122,400	2	16	R	3	5217	30	RRR & N CORPORATION	1717 FOSTER AVENUE	40,100	4
16	R	3	5062	51	PROSPECT 21ST LLC	50 EAST 21 STREET	298,150	2	16	R	3	5220	75	1039 PROPERTIES LLC	1039 OCEAN AVENUE	59,000	2
16	R	3	5063	50	ELIAV REALTY INC	772 FLATBUSH AVENUE	22,300	4	16	R	3	5225	66	570 E 26 STREET	570 EAST 26 STREET	45,650	2
16	R	3	5064	17	ELIAV RLTY INC	741 FLATBUSH AVENUE	123,850	4	16	R	3	5231	42	1964 NOSTRAND AVE LLC	1964 NOSTRAND AVENUE	61,850	2
16	R	3	5064	53	RITA REALTY LLC	2038 BEDFORD AVENUE	547,600	4	16	R	3	5231	52	FIRE BAPTIZED HOLINES	1980 NOSTRAND AVENUE	51,750	4
16	R	3	5065	21	130 CLARKSON REALTY LL	118 CLARKSON AVENUE	630,535	2	15	R	3	5235	5	ETG REALTY, LLC	1414 NEWKIRK AVENUE	106,200	4
16	R	3	5065	40	176 CLARKSON AVE LLC	176 CLARKSON AVENUE	243,800	2	16	R	3	5235	5	ETG REALTY, LLC	1414 NEWKIRK AVENUE	121,450	4
16	R	3	5070	1	CATON AVE ASSOCIATES	399 CONEY ISLAND AVEN	23,100	2	16	R	3	5236	46	NEWKIRK SQUARE CORPOR	621 MARLBOROUGH ROAD	23,700	4
16	R	3	5070	5	CATON AVE ASSOCIATES	2 EAST 10 STREET	70,000	2	16	R	3	5237	36	1611 FOSTER AVE CORP	1611 FOSTER AVENUE	127,950	2
16	R	3	5074	45	39-45 ARGYLE LLC	45 ARGYLE ROAD	71,225	2	16	R	3	5247	1	JRD MANAGEMENT	2601 GLENWOOD ROAD	162,650	2
16	R	3	5074	47	39-45 ARGYLE LLC	39 ARGYLE ROAD	48,600	2	16	R	3	5247	6	657 OWNERS CORP.	657 EAST 26 STREET	323,700	2
16	R	3	5078	60	23 EAST 17TH STREET	23 EAST 17 STREET	46,100	2	16	R	3	5251	11	GEMCO REALTY LLC	1457 FLATBUSH AVENUE	15,850	4
16	R	3	5082	24	LEVY AND ESSES LLC	840 FLATBUSH AVENUE	42,650	4	16	R	3	5270	140	SALMERI-MATRONE LLC	76 EAST 2 STREET	48,800	2B
15	R	3	5082	47	BLDG 874 FLATBUSH LLC	874 FLATBUSH AVENUE	135,550	4	16	R	3	5289	84	1019 REALTY LLC	1019 38 STREET	31,250	4
16	R	3	5082	47	BLDG 874 FLATBUSH LLC	874 FLATBUSH AVENUE	478,000	4	16	R	3	5289	85	SPITI HOLDING	1015 38 STREET	5,300	4
16	R	3	5083	1	FLATBUSH AVENUE LLC	825 FLATBUSH AVENUE	101,750	2	16	R	3	5289	87	XANTHO HOLDING INC	1013 38 STREET	34,450	4
15	R	3	5083	15	BH 793 FLATBUSH AVE N	793 FLATBUSH AVENUE	22,700	4	15	R	3	5294	62	39TH RLTY CORP	1227 39 STREET	12,100	4
16	R	3	5083	15	BH 793 FLATBUSH AVE N	793 FLATBUSH AVENUE	19,100	4	16	R	3	5298	38	1376 39TH STREET LLC	1376 39 STREET	27,800	4
16	R	3	5083	86	45 LINDEN LLC	45 LINDEN BOULEVARD	164,150	2	16	R	3	5298	40	BOCHNER, CHAIM/TR	3902 14 AVENUE	27,450	4
16	R	3	5084	61	155 LINDEN LLC	155 LINDEN BOULEVARD	134,000	2	16	R	3	5305	51	DAHILL GARDENS APT IN	36 DAHILL ROAD	57,700	2
16	R	3	5085	45	MAXEM REALTY LLC	270 LENOX ROAD	113,800	2	16	R	3	5310	32	1285-36 STREET CORP.	1285 36 STREET	89,000	4
15	R	3	5090	73	2525 CHURCH ASSOCIATE	2525 CHURCH AVENUE	203,425	2	16	R	3	5312	33	KAHN, ILANA	11 CHURCH AVENUE	4,350	4
16	R	3	5090	73	2525 CHURCH ASSOCIATE	2525 CHURCH AVENUE	103,975	2	16	R	3	5322	44	CALVARY PENTECOSTALCH	58 CATON PLACE	5,995,900	4
16	R	3	5099	25	FISHER KNICKERBOCKER	1 TENNIS COURT	133,100	2	15	R	3	5322	80	BOLLA EM REALTY, LLC	378 CONEY ISLAND AVEN	47,550	4
16	R	3	5100	91	KEYSTONE TOWERS	65 EAST 19 STREET	128,150	2	16	R	3	5322	80	BOLLA EM REALTY, LLC	378 CONEY ISLAND AVEN	39,500	4
16	R	3	5102	26	912 FLATBUSH AVENUE	912 FLATBUSH AVENUE	125,350	4	16	R	3	5328	32	160 OCEAN OWNERS CORP	160 OCEAN PARKWAY	160,300	2
15	R	3	5102	47	950 FLATBUSH LLC	950 FLATBUSH AVENUE	9,600	4	15	R	3	5332	6	382 MCDONALD HOLDINGC	370 MC DONALD AVENUE	39,650	4
16	R	3	5102	47	950 FLATBUSH LLC	950 FLATBUSH AVENUE	22,650	4	16	R	3	5332	6	382 MCDONALD HOLDINGC	370 MC DONALD AVENUE	60,650	4
16	R	3	5102	50	P.S.A. REALTY CO., LL	954 FLATBUSH AVENUE	85,850	4	16	R	3	5332	59	WALDF ASSOCIATES LLC	446 MC DONALD AVENUE	17,600	4
15	R	3	5102	51	I BLDG CO INC	956 FLATBUSH AVENUE	73,150	4	16	R	3	5334	64	CHURCH AVENUE REALTYC	425 MC DONALD AVENUE	2,085,200	4
16	R	3	5102	51	I BLDG CO INC	956 FLATBUSH AVENUE	94,750	4	16	R	3	5338	81	250 OCEAN REALTY LLC	250 OCEAN PARKWAY	70,400	2
16	R	3	5103	1	ALICIA ASSOCIATES	937 FLATBUSH AVENUE	35,500	4	16	R	3	5339	1	207 OCEAN PKWY APT CO	205 OCEAN PARKWAY	227,850	2
16	R	3	5103	6	935 FLATBUSH LLC	935 FLATBUSH AVENUE	1,632,650	4	16	R	3	5345	34	LEFKO REALTY LLC	4002 15 AVENUE	66,400	4
16	R	3	5105	27	BAWABEH BROTHERS NO.	2818 CHURCH AVENUE	32,000	4	16	R	3	5346	39	KNOBLOCH BEATRICE	3906 15 AVENUE	24,300	4
15	R	3	5105	40	JPMORGAN CHASE BANK,	1462 NOSTRAND AVENUE	44,250	4	16	R	3	5346	41	KNOBLOCH BEATRICE	3910 15 AVENUE	37,700	4
16	R	3	5105	40	JPMORGAN CHASE BANK,	1462 NOSTRAND AVENUE	57,750	4	15	R	3	5348	49	STAMFORD LLC	1463 38 STREET	178,750	4
15	R	3	5109	8	ASH REALTY LTD	949 FLATBUSH AVENUE	95,400	4	16	R	3	5348	49	STAMFORD LLC	1463 38 STREET	210,250	4
16	R	3	5109	8	ASH REALTY LTD	949 FLATBUSH AVENUE	368,820	4	15	R	3	5348	68	1413 38TH LLC	1413 38 STREET	579,550	4
15	R	3	5109	20	ROFFE PROPERTIES,	26 SNYDER AVENUE	47,950	4	16	R	3	5348	68	1413 38TH LLC	1413 38 STREET	388,750	4
16	R	3	5109	20	ROFFE PROPERTIES,	26 SNYDER AVENUE	53,100	4	16	R	3	5356	42	PARKWAY C OWNERS CORP	403 AVENUE C	289,900	2
16	R	3	5112	29	JS 39 LLC	39 TURNER PLACE	100,250	2	16	R	3	5363	61	1529 42 ST REALTY COR	1529 42 STREET	266,650	2
16	R	3	5122	56	221 E 18 ST OWNERS CO	221 EAST 18 STREET	273,300	2	16	R	3	5365	37	BSS-KAY REALTY LLC	3902 16 AVENUE	63,850	4
16	R	3	5123	68	119 REALTY ENTERPRISE	125 EAST 19 STREET	29,450	2	16	R	3	5370	2	AVENUE C ASSOCIATES,	110 AVENUE C	32,200	2
15	R	3	5125	18	MARCUS & SONS REALTY	1000 FLATBUSH AVENUE	84,900	4	16	R	3	5370	84	CC MCDONALD LLC	581 MC DONALD AVENUE	128,300	4
16	R	3	5125	18	MARCUS & SONS REALTY	1000 FLATBUSH AVENUE	169,050	4	16	R	3	5372	1	302 AVENUE C REALTY L	302 AVENUE C	21,720	2
16	R	3	5125	72	H&L REALTY MANAGEMENT	1056 FLATBUSH AVENUE	97,400	2	16	R	3	5385	49	J& G RLTY HOLDING COR	125 DITMAS AVENUE	27,600	4
16	R	3	5126	7	B999 TRADING, LLC	999 FLATBUSH AVENUE	37,750	4	16	R	3	5385	50	J& G RLTY HOLDING COR	123 DITMAS AVENUE	42,250	4
16	R	3	5128	29	PAULETTE PROPERTIES L	2525 TILDEN AVENUE	54,050	4	16	R	3	5385	58	751 MCDONALD AVENUE L	751 MC DONALD AVENUE	88,500	4
16	R	3	5132	1	CHEHEBAR ASSOCIATES L	1013 FLATBUSH AVENUE	1,307,300	4	16	R	3	5389	46	490 OWNERS CORP	490 OCEAN PARKWAY	274,750	2
16	R	3	5133	14	SEARS HOLDINGS CORPOR	2360 BEDFORD AVENUE	4,866,250	4	16	R	3	5389	67	R.M.R. REALTY	623 EAST 5 STREET	70,350	2
15	R	3	5141	23	KG ISLAND REALTY CORP	571 CONEY ISLAND AVEN	20,050	4	16	R	3	5395	86	783 MC DONALD AV RLTY	785 MC DONALD AVENUE	5,950	4
16	R	3	5141	23	KG ISLAND REALTY CORP	571 CONEY ISLAND AVEN	33,100	4	16	R	3	5396	43	TTO AVE F LLC	221 AVENUE F	26,600	2
16	R	3	5143	84	365 WESTMINSTER, LLC	365 WESTMINSTER ROAD	127,350	2	16	R	3	5396	48	AVENUE F REALTY LLC	209 AVENUE F	27,650	2
16	R	3	5151	10	BEVERLY HILLS APARTME	2022 BEVERLEY ROAD	39,000	2	16	R	3	5398	6	DITMAS REALTY LLC	414 DITMAS AVENUE	12,175	4
16	R	3	5152	10	C&L REALTY CO	1066 FLATBUSH AVENUE		1	16	R	3	5400	1001		640 DITMAS AVENUE	1,497	2
16	R	3	5153	31	428 REALTY LLC	428 STRATFORD ROAD	69,000	2	16	R	3	5407	17	IMJ REALTY, LLC	876 MC DONALD AVENUE	51,900	4
16	R	3	5154	5	1110 CORTELYOU RD LL	1110 CORTELYOU ROAD	129,150	4	16	R	3	5407	94	PITTAS, CONNIE /TRUST	4426 18 AVENUE	42,200	4
15	R	3	5157	13	386 MARLBOROUGH ROAD,	386 MARLBOROUGH ROAD	46,250	4	16	R	3	5408	66	GOLD PURE FOOD PRODS	895 MC DONALD AVENUE	92,200	4
16	R	3	5157	13	386 MARLBOROUGH ROAD,	386 MARLBOROUGH ROAD	50,750	4	16	R	3	5423	1001	FEYGIN, MARINA	702 OCEAN PARKWAY	4,243	2
16	R	3	5159	47	415 REALTY LLC	415 EAST 16 STREET	72,300	2	16	R	3	5426	1	MCDONALD COMMERCIALET	1031 MC DONALD AVENUE	42,000	4
16	R	3	5159	59	VITAL SOSA	395 EAST 16 STREET	15,300	2	15	R	3	5435	42	MEISELS, RYFKA	4504 18 AVENUE	34,700	4
16	R	3	5160	36	ARYM EQUITIES LLC	1725 DORCHESTER ROAD	56,600	2	16	R	3	5435	42	MEISELS, RYFKA	4504 18 AVENUE	38,750	4
16	R	3	5160	48	LEBJAY ASSOCIATES LLC	415 EAST 17 STREET	140,100	2	16	R	3	5435	45	LANDAU ROSALIE	4508 18 AVENUE	24,000	4
16	R	3	5161	1	HW CORTELYOU REALTY	1810 CORTELYOU ROAD	50,200	2	16	R	3	5435	46	LANDAU HERMAN	4510 18 AVENUE	18,900	4
16	R	3	5161	56	385 E 18TH ST OWNERS	385 EAST 18 STREET	454,750	2	15	R	3	5435	51	RENEE DAVIDOVITS	4520 18 AVENUE	21,150	4
16	R	3	5162	18	800 OCEAN AVE INC	810 OCEAN AVENUE	47,150	2	16	R	3	5435	51	RENEE DAVIDOVITS	4520 18 AVENUE	22,950	4
16	R	3	5162	46	DORCHESTER TOWER ASSO	1901 DORCHESTER ROAD	113,350	2	16	R	3	5442	42	4710-12 REALTY LLC	4712 16 AVENUE	46,350	4
16	R	3	5163	57	RNR REALTY GROUP LLC	811 OCEAN AVENUE	44,850	2</									

YR	B	Block	Lot	Owner	Address	Reduction	TC	YR	B	Block	Lot	Owner	Address	Reduction	TC		
16	R	3	5509	73	BRACH SIGMUND	1519 60 STREET	7,950	4	16	R	3	5979	46	RSD 4TH AVENUE LLC	7914 4 AVENUE	261,350	2
16	R	3	5523	62	MOHAMMED EL KHATIB	1537 62 STREET	6,400	4	16	R	3	5980	1	7901 4TH TENANTS CORP	7925 4 AVENUE	400,200	2
16	R	3	5524	72	EL-KHATIB, MOHAMMED	1635 62 STREET	36,050	4	16	R	3	5988	45	8020 FOURTH AVE OWNER	8024 4 AVENUE	200,150	2
16	R	3	5524	77	EL-KHATIB, MOHAMMED	1623 62 STREET	17,500	4	15	R	3	5998	1	HAMILTON TENANTS CORP	8105 4 AVENUE	118,050	2
15	R	3	5526	1	VALLEY NATIONAL BANK	6121 18 AVENUE	23,050	4	16	R	3	5998	1	HAMILTON TENANTS CORP	8105 4 AVENUE	258,300	2
16	R	3	5526	1	VALLEY NATIONAL BANK	6121 18 AVENUE	61,400	4	16	R	3	6000	53	LOPEZ, MARIABEL	680 81 STREET	207,000	2
15	R	3	5526	3	VALLEY NATIONAL BANK	6117 18 AVENUE	13,100	4	16	R	3	6011	52	KARY DAS REALTY II LL	911 83 STREET	140,050	2
16	R	3	5526	3	VALLEY NATIONAL BANK	6117 18 AVENUE	54,200	4	16	R	3	6027	9	CHALBIS, HARRY	8401 5 AVENUE	14,320	2A
16	R	3	5530	16	1523 63RD STREET LLC	1529 62 STREET	135,350	4	15	R	3	6027	31	JAMESTOWN TENANTS COR	580 84 STREET	120,650	2
16	R	3	5531	13	MOHAMMED EL KHATIB	1616 62 STREET	26,100	4	16	R	3	6027	31	JAMESTOWN TENANTS COR	580 84 STREET	268,300	2
16	R	3	5554	9	6501 18TH AVENUE REAL	6505 18 AVENUE	256,300	4	16	R	3	6034	49	GATEWAY 86TH LLC	375 86 STREET	205,500	2
16	R	3	5561	8	SHUBH, LLC	6607 18 AVENUE	24,250	4	15	R	3	6036	53	E&P ASSOCIATES	531 86 STREET	247,400	4
16	R	3	5588	1101	LEFKOWITZ, HUGO	1143 41 STREET	47,451	2C	16	R	3	6044	72	315 87TH OWNERS CORP	315 87 STREET	105,570	2
15	R	3	5597	7	VICTOR WEISS	4209 FT HAMILTON PARK	7,200	4	16	R	3	6045	38	MAGNIFICENT SEVEN BOU	480 86 STREET	37,950	4
16	R	3	5597	7	VICTOR WEISS	4209 FT HAMILTON PARK	13,500	4	16	R	3	6048	39	281 REALTY ASSOCIATES	8724 3 AVENUE	21,466	2A
16	R	3	5606	9	4303 14TH AVENUE LLC	4303 14 AVENUE	76,150	4	16	R	3	6050	8	8701 FOURTH AVENUE LL	8701 4 AVENUE	114,200	4
16	R	3	5606	43	JOSEF KORN 1992 FAMIL	4316 15 AVENUE	12,900	4	16	R	3	6050	40	SABBAGH/GOTTLIEB REAL	8714 5 AVENUE	532,900	4
16	R	3	5606	44	JOSEF KORN 1992 FAMIL	4318 15 AVENUE	29,100	4	16	R	3	6051	17	502-12 86TH ST LLC	8613 5 AVENUE	255,300	4
16	R	3	5606	45	JOSEF KORN 1992 FAMIL	4322 15 AVENUE	21,450	4	16	R	3	6053	17	BINA REALTY LLC	558 86 STREET	96,850	4
16	R	3	5608	51	TOPAZ REALTY CORP	1005 45 STREET	56,600	2	15	R	3	6058	12	HARBOR VIEW TOWERS TE	8901 SHORE ROAD	442,100	2
16	R	3	5611	44	1379 45TH ST TENANTS	4418 14 AVENUE	69,900	2	16	R	3	6058	12	HARBOR VIEW TOWERS TE	8901 SHORE ROAD	633,600	2
16	R	3	5614	14	1020-45 REALTY CORP	1020 45 STREET	55,950	2	16	R	3	6064	65	SABBAGH/GOTTLIEB REAL	8910 4 AVENUE	28,750	4
15	R	3	5617	2	4509-4523 REALTY CORP	4509 13 AVENUE	250,650	4	16	R	3	6065	39	429 89 LLC	429 89 STREET	59,700	4
16	R	3	5617	2	4509-4523 REALTY CORP	4509 13 AVENUE	215,800	4	15	R	3	6066	1	SABBAGH/GOTTLIEB REALT	8915 4 AVENUE	57,550	4
16	R	3	5622	34	TZVIKAS REALTY LLC	4602 13 AVENUE	57,500	4	16	R	3	6066	1	SABBAGH/GOTTLIEB REALT	8915 4 AVENUE	66,550	4
16	R	3	5623	28	GLANZER, SARAH	1352 46 STREET	18,185	1	16	R	3	6068	22	MATTIOLI FAMILY LLC	59 GELSTON AVENUE	225,500	2
15	R	3	5628	42	JPMORGAN CHASE BANK,	4724 13 AVENUE	90,050	4	16	R	3	6071	1001	HALIL KOKSAL	55 DAHLGREN PLACE	17,582	2C
16	R	3	5633	56	ARKIRK REALTY CO	4801 NEW UTRECHT AVEN	51,000	4	16	R	3	6086	82	315 REALTY LLC	315 92 STREET	69,635	2A
16	R	3	5634	41	4812-13 AVE. REALTY	4812 13 AVENUE	97,000	4	16	R	3	6090	5	9031 FT HAMILTON APTS	9031 FT HAMILTON PARK	670,700	2
16	R	3	5639	1	BORO PARK LAND CO.,	4915 10 AVENUE	1,197,650	4	15	R	3	6100	1	STAC MARINO	9281 SHORE ROAD	252,700	2
16	R	3	5641	19	1236 REALTY LLC	1228 49 STREET	41,400	2	16	R	3	6100	1	STAC MARINO	9281 SHORE ROAD	945,400	2
16	R	3	5645	34	IRPH, LLC NO. 3	966 50 STREET	16,050	4	15	R	3	6100	13	OLIVER EQUITIES LLC	20 OLIVER STREET	29,880	2B
16	R	3	5646	36	MORDLAND ASSOCIATESFO	1042 50 STREET	132,850	2	16	R	3	6100	13	OLIVER EQUITIES LLC	20 OLIVER STREET	87,050	2B
16	R	3	5648	10	TZVI ILOWITZ	5017 NEW UTRECHT AVEN	22,050	4	16	R	3	6102	47	COCO REALTY LLC	9224 3 AVENUE	55,550	2
16	R	3	5657	7	CROWN REALTY TRUST	5103 14 AVENUE	32,000	2	16	R	3	6117	40	367 REALTY LLC	367 96 STREET	50,750	2
16	R	3	5686	68	LONG KING REALTY, LLC	825 57 STREET	239,328	2B	15	R	3	6121	24	LACONIA REALTY	9604 3 AVENUE	76,500	4
16	R	3	5688	1	RICH REALTY CORP	5623 FT HAMILTON PARK	10,940	2A	16	R	3	6121	24	LACONIA REALTY	9604 3 AVENUE	113,850	4
15	R	3	5691	1	1301 REALTY GROUP, LL	1301 57 STREET	122,750	4	15	R	3	6129	4	SHORELANE ARMS OWNER	9801 SHORE ROAD	651,150	2
16	R	3	5691	1	1301 REALTY GROUP, LL	1301 57 STREET	128,750	4	16	R	3	6129	4	SHORELANE ARMS OWNER	9801 SHORE ROAD	741,150	2
16	R	3	5693	13	YU, JIAN YING KITTY	816 57 STREET	29,250	4	16	R	3	6129	12	9701 SHORE OWNERS COR	9701 SHORE ROAD	852,700	2
16	R	3	5702	1102		1051 59 STREET	70,650	2	16	R	3	6130	1	REVLVN APARTMENTS	303 99 STREET	173,250	2
16	R	3	5707	12	814 CAPITAL CORP	814 59 STREET	39,700	4	15	R	3	6138	9001	BRIDGE HAMILTON REALT	10031A 4 AVENUE	48,350	2
16	R	3	5710	1201	CONGREGATION CHAZON Y	1152 59 STREET	4,382	1A	16	R	3	6138	9001	BRIDGE HAMILTON REALT	10031A 4 AVENUE	103,700	2
16	R	3	5712	45	MMZ REALTY LLC	1329 60 STREET	250,750	4	16	R	3	6157	12	MODERN REALTY LLC	1412 BAY RIDGE AVENUE	93,550	4
16	R	3	5712	63	THE LEON SMATT IRREVO	5915 NEW UTRECHT AVEN	12,650	4	15	R	3	6178	10	1308 71ST STREET LLC	7101 13 AVENUE	11,040	2A
16	R	3	5717	47	G & P HOLDING LLC	1171 61 STREET	12,350	4	16	R	3	6178	10	1308 71ST STREET LLC	7101 13 AVENUE	25,923	2A
16	R	3	5720	42	OFFICE CORNER LLC	6002 15 AVENUE	8,450	4	16	R	3	6188	142		7210 13 AVENUE	61,350	4
16	R	3	5741	1	H AND K PROPERTIES E	6323 14 AVENUE	121,400	4	15	R	3	6196	1	PASCOL REALTY HLDG CO	7215 20 AVENUE	57,800	4
16	R	3	5746	38	RALPH AIEVOLI & SON,	6402 13 AVENUE	69,850	2	16	R	3	6196	1	PASCOL REALTY HLDG CO	7215 20 AVENUE	56,550	4
16	R	3	5748	55	ROMANO, ANNUNZIATO	1466 64 STREET	9,450	4	16	R	3	6210	42	THE CATHERINE FERRARA	7416 13 AVENUE	37,800	4
16	R	3	5749	70	RYAN EDWARD J	819 66 STREET	22,700	4	16	R	3	6214	22	ANVIKA LLC	7426 NEW UTRECHT AVEN	40,000	4
16	R	3	5750	13	918 REALTY LLC	912 65 STREET	127,050	4	16	R	3	6280	1	JHS REALTY ASSOCIATES	8021 13 AVENUE	8,150	4
16	R	3	5755	25	INGRAVALLO JOHN	1446 65 STREET	9,750	4	16	R	3	6280	3	JHS REALTY ASSOCIATES	8017 13 AVENUE	6,200	4
16	R	3	5760	38	VITIELLO REALTY CORP	6602 13 AVENUE	130,250	4	16	R	3	6332	6	993 18TH AVE LLC	8409 18 AVENUE	20,100	4
16	R	3	5769	57	1455 GROUP LLC	1455 68 STREET	26,600	2	15	R	3	6344	14	UNLIMITED CHARLES RLT	8501 NEW UTRECHT AVEN	78,100	4
16	R	3	5792	1	WHITEHOUSE ASSOC,LLC	6113 5 AVENUE	179,450	2	15	R	3	6347	61	86TH ST RLTY ASSOCS	2143 86 STREET	144,500	4
16	R	3	5794	1	POLIZZOTO VALERIE	6113 7 AVENUE	32,250	4	16	R	3	6347	61	86TH ST RLTY ASSOCS	2143 86 STREET	255,550	4
16	R	3	5820	24	664 64TH STREET REALT	640 64 STREET	61,600	4	16	R	3	6347	71	FONTANA, ANTONIO	2117 86 STREET	71,500	4
16	R	3	5820	27	664 64TH STREET REALT	646 64 STREET	75,550	4	16	R	3	6348	59	RAL REALTY CO DEE LLC	2247 86 STREET	82,900	4
16	R	3	5820	32	664 64TH STREET REALT	664 64 STREET	1,126,700	4	16	R	3	6357	67	LUI, CHRISTINE KING F	84 BAY 7 STREET	8,063	1
16	R	3	5828	4	TODD ROB REALTY LTD	6501 5 AVENUE	83,550	4	16	R	3	6364	38	ONE BAY 13TH STREET R	1 BAY 13 STREET	125,600	4
15	R	3	5838	6	COLONIAL PARK COOPERA	6665 COLONIAL ROAD	320,900	2	15	R	3	6364	46	1654 86TH STREET LLC	1654 86 STREET	59,700	4
16	R	3	5838	6	COLONIAL PARK COOPERA	6665 COLONIAL ROAD	468,600	2	16	R	3	6364	46	1654 86TH STREET LLC	1654 86 STREET	50,250	4
16	R	3	5841	43	6636 THIRD AVENUE REA	283 67 STREET	28,200	4	16	R	3	6369	7	ALUZZO, VITO	8699 18 AVENUE	12,850	4
16	R	3	5853	1	THE RACHEL BECHASDECH	6735 RIDGE BOULEVARD	59,800	2	16	R	3	6369	9	ALUZZO, VITO	8691 18 AVENUE	65,950	4
16	R	3	5853	1001	IZYAGUYEV, IZIBO	231 68 STREET	3,465	2C	16	R	3	6376	42	SEW RITE SCHOOL CORP	2044 86 STREET	8,800	4
16	R	3	5856	21	UNIVERSAL INVESTMENTC	6701 5 AVENUE	59,640	2	15	R	3	6401	4	JVS HOLDINGS, LLC	1737 BATH AVENUE	120,200	4
15	R	3	5859	60	BAY RIDGE PLAZA LLC	13 BAY RIDGE AVENUE	95,350	4	1								

YR	B	Block	Lot	Owner	Address	Reduction	TC	YR	B	Block	Lot	Owner	Address	Reduction	TC		
16	R	3	6559	68	MNP2LLC	2325 65 STREET	40,300	2	16	R	3	6817	47	1111 AVENUE S REALTY	1111 AVENUE S	82,700	4
16	R	3	6562	32	CHW , MEI LING	2462 64 STREET	3,033	2A	16	R	3	6864	37	STILLWELL SPORTS CENT	2402 86 STREET	129,350	4
16	R	3	6563	10	MDM REALTY	1530 MC DONALD AVENUE	73,600	4	16	R	3	6940	1001	ARIAS, RUBEN	2121 SHORE PARKWAY	1,718	2
16	R	3	6568	15	ARGUS REALTY 1314 LLC	1314 OCEAN PARKWAY	131,200	2	16	R	3	6943	242	VERRAZANO HOLDINGS LL	HUNTER AVENUE	18,100	4
16	R	3	6568	27	PARKWAY GARDENS OWNER	1350 OCEAN PARKWAY	89,400	2	16	R	3	6951	16	LGMALONEY LLC	2937 WEST 17 STREET	252,450	4
16	R	3	6569	13	ISAK JACOBOW, TRUSTEE	630 AVENUE M	5,628	1	16	R	3	6990	20	NEPTUNE EQUITIES GROU	2737 WEST 23 STREET	78,900	4
16	R	3	6570	84	1397 EAST 7TH STREET	1397 EAST 7 STREET	5,171	1	16	R	3	6991	61	HOME DEPOT U S A INC	3352 WEST 22 STREET	40,458	4
16	R	3	6579	41	O & W 5 LLC	151 AVENUE O	65,375	2	16	R	3	6997	171	HARARI, DAVID	2675 WEST 15 STREET	91,350	4
16	R	3	6582	47	GL MCDONALD LLC	1674 MC DONALD AVENUE	10,700	4	16	R	3	6998	1	SHORE FRONT COUNCIL H	3915 NEPTUNE AVENUE	112,650	4
16	R	3	6591	7	ATERET AVOTH LLC	1410 EAST 10 STREET	702,850	4	16	R	3	7003	1001	AKSELGRUD, VIKTOR	3738 NEPTUNE AVENUE	3,953	1A
16	R	3	6592	6	RAKOR REALTY CO.	1014 AVENUE N	84,300	2	16	R	3	7003	1002	STEVENSON, RAISA	3738 NEPTUNE AVENUE	3,543	1A
16	R	3	6597	52	1599 WEST 10TH STREET	1599 WEST 10 STREET	254,300	2	16	R	3	7017	43	HARVILLE LLC	2890 WEST 21 STREET	202,450	2
16	R	3	6598	50	161 AVENUE P REALTY L	161 AVENUE P	56,500	2	16	R	3	7018	18	CONEY ISLAND STORAGE	2829 WEST 21 STREET	312,150	4
16	R	3	6600	8	1502 WEST 6TH LLC	1502 WEST 6 STREET	74,950	2	16	R	3	7023	36	MARC SMOUHA	1403 MERMAID AVENUE	68,100	4
16	R	3	6600	78	1535 WEST LLC	1535 WEST 7 STREET	65,840	2	16	R	3	7028	1	FOLEY TIMOTHY	4051 ATLANTIC AVENUE	3,642	2A
16	R	3	6604	49	303 TENANTS CORP	303 AVENUE P	131,650	2	16	R	3	7029	1	SURF GATE HOUSING DEV	3811 SURF AVENUE	44,100	4
16	R	3	6606	21	357 AVENUE P CAPITAL	357 AVENUE P	179,700	2	16	R	3	7055	13	OCEAN TOWERS PARTNERS	2950 WEST 24 STREET	449,200	2
16	R	3	6607	34	DAHILL FUNERAL HOME I	2525 65 STREET	341,100	4	16	R	3	7058	42	ALSAIDI, ABDULLAH	2115 SURF AVENUE	78,700	4
16	R	3	6608	52	RISHONN HOLDING CORP	403 AVENUE P	34,700	4	16	R	3	7060	19	BLOCK 7060 ASSOCIATES	2926 WEST 19 STREET	57,800	4
15	R	3	6612	52	1608 OCEAN PARKWAY OW	1608 OCEAN PARKWAY	32,600	2	16	R	3	7060	20	BLOCK 7060 ASSOCIATES	2930 WEST 19 STREET	52,850	4
16	R	3	6612	52	1608 OCEAN PARKWAY OW	1608 OCEAN PARKWAY	172,450	2	16	R	3	7061	9	1709 SURF AVENUE ASSO	2902 MERMAID AVENUE	18,000	4
16	R	3	6617	26	PLAZA REALTY LLC	1888 CONEY ISLAND AVE	92,300	4	16	R	3	7061	11	1709 SURF AVENUE ASSO	2906 WEST 17 STREET	24,900	4
15	R	3	6622	63	1633 W 10TH REALTY LL	1633 WEST 10 STREET	32,700	2	16	R	3	7061	14	1709 SURF AVENUE ASSO	WEST 17 STREET	21,850	4
16	R	3	6622	63	1633 W 10TH REALTY LL	1633 WEST 10 STREET	36,950	2	15	R	3	7063	12	SIRENA REALTY CORP	2910 WEST 15 STREET	226,750	4
16	R	3	6622	66	C&Z REALTY CO	1629 WEST 10 STREET	58,250	2	16	R	3	7063	12	SIRENA REALTY CORP	2910 WEST 15 STREET	250,850	4
15	R	3	6632	34	MONTEROSSO GIUSEPPE	1868 MC DONALD AVENUE	18,900	4	16	R	3	7063	39	SIRENA REALTY CORP	2929 WEST 16 STREET	16,008	4
16	R	3	6633	70	SHORT LINE PROPERTIES	MC DONALD AVENUE	111,350	4	16	R	3	7063	40	SIRENA REALTY CORP/DE	2927 WEST 16 STREET	13,232	4
16	R	3	6635	9	468 AVENUE P REALTY L	468 AVENUE P	95,450	4	16	R	3	7064	1	DA LUIGI RLTY CORP	1416 MERMAID AVENUE	14,100	4
16	R	3	6642	9	TIMAR INC	1946 CONEY ISLAND AVE	120,650	4	15	R	3	7064	4	2900 STILLWELL AVENUE	2900 MERMAID AVENUE	137,000	4
15	R	3	6643	55	TREBOR REALTY CORP	1783 STILLWELL AVENUE	52,450	4	16	R	3	7064	7	DOMINVIC PROPERTIES	2908 STILLWELL AVENUE	35,200	4
16	R	3	6643	55	TREBOR REALTY CORP	1783 STILLWELL AVENUE	28,400	4	16	R	3	7064	27	DALUIGI RLTY CORP	1315 SURF AVENUE	19,300	4
16	R	3	6651	1002	TRAN, VAN D	202 QUENTIN ROAD	2,344	2	16	R	3	7081	8	TSENTNER, MARYA	162 AVENUE S	41,501	2A
15	R	3	6652	66	EUN JU LEE	334 KINGS HIGHWAY	17,550	4	16	R	3	7112	15	2334 CONEY ISLAND RE	2334 CONEY ISLAND AVE	105,300	4
16	R	3	6652	66	EUN JU LEE	334 KINGS HIGHWAY	26,550	4	16	R	3	7112	46	JJP & MDP, LP	911 AVENUE U	50,350	4
15	R	3	6656	6	1702 REALTY CO	1702 DAHILL ROAD	32,600	2	16	R	3	7117	6	TES AVE U LLC	98 AVENUE U	76,900	4
16	R	3	6658	48	485 KINGS CORP	491 KINGS HIGHWAY	133,500	4	16	R	3	7136	5	FRANCHISE REALTY INTE	920 AVENUE U	152,600	4
16	R	3	6658	54	REPUBLIC NATIONAL BAN	481 KINGS HIGHWAY	269,900	4	16	R	3	7136	21	REGENCY ESTATE HOLDI	2444 CONEY ISLAND AVE	60,700	4
16	R	3	6662	41	DJR REALTY CO LLC	575 KINGS HIGHWAY	150,100	4	16	R	3	7147	11	HELEN DE SANTIS	2359 MC DONALD AVENUE	36,750	4
16	R	3	6664	25	711 KING, LLC	711 KINGS HIGHWAY	33,350	4	16	R	3	7150	48	ABACS LATNER CORP	2421 MC DONALD AVENUE	104,750	4
16	R	3	6666	20	2026 CONEY ISLAND LLC	2026 QUENTIN ROAD	35,250	4	16	R	3	7159	120	S.A.N. MANAGEMENT,	2508 CONEY ISLAND AVE	40,850	4
16	R	3	6666	50	902 KINGS LLC	902 KINGS HIGHWAY	20,550	4	16	R	3	7173	1	SALJEL REALTY CORP	2455 MC DONALD AVENUE	54,950	4
16	R	3	6673	1	WEST 8 HOLDING CORP	152 HIGHLAWN AVENUE	21,000	4	16	R	3	7184	139	LOCON REALTY CORP	2646 CONEY ISLAND AVE	62,000	4
16	R	3	6680	5	470 KINGS REALTY LLC	470 KINGS HIGHWAY	62,300	4	15	R	3	7192	57	BOUCK G S REALTY	10 BOUCK COURT	146,400	4
15	R	3	6681	2	2075 MCDONALD AVE REA	2075 MC DONALD AVENUE	7,600	4	16	R	3	7192	57	BOUCK G S REALTY	10 BOUCK COURT	124,800	4
16	R	3	6681	2	2075 MCDONALD AVE REA	2075 MC DONALD AVENUE	26,500	4	15	R	3	7208	302	BOYNTONX REALTY LLC	AVENUE X	163,300	4
16	R	3	6697	12	816 RENTALS, INC.	816 EAST 14 STREET	34,750	2	16	R	3	7208	302	BOYNTONX REALTY LLC	AVENUE X	166,000	4
16	R	3	6703	1001		839 EAST 19 STREET	4,138	2	15	R	3	7212	25	GARGUILO, CHRISTOPHER	2522 WEST 3 STREET	7,800	4
15	R	3	6704	39	BER-LINE REALTY LLC	980 EAST 12 STREET	201,900	4	16	R	3	7212	25	GARGUILO, CHRISTOPHER	2522 WEST 3 STREET	21,300	4
16	R	3	6704	39	BER-LINE REALTY LLC	980 EAST 12 STREET	261,100	4	16	R	3	7218	59	WEDGEWOOD HALL OWNERS	2580 OCEAN PARKWAY	345,100	2
16	R	3	6704	49	JPMORGAN CHASE BANK,	1101 AVENUE J	79,050	4	16	R	3	7223	11	LINCOLN CO-OPERATIVE	2514 EAST 7 STREET	104,760	2
16	R	3	6705	45	1219 AVENUE J LLC	1219 AVENUE J	18,150	4	16	R	3	7223	27	LINCOLN CO-OPERATIVE	2552 EAST 7 STREET	119,060	2
16	R	3	6706	46	1315 AVENUE J LLC	1315 AVENUE J	21,700	4	16	R	3	7224	29	2774 CONEY ISLAND LLC	2774 CONEY ISLAND AVE	94,000	4
16	R	3	6706	48	1301 AVE J LLC	1301 AVENUE J	184,325	4	16	R	3	7224	37	LINCOLN CO-OPERATIVE	701 GERALD COURT	128,875	2
16	R	3	6710	57	SCHLAPP, BENNY	975 EAST 17 STREET	5,256	1	16	R	3	7224	50	LINCOLN CO-OPERATIVE	2531 EAST 7 STREET	714,450	2
16	R	3	6713	1	LEVY, VALERIE JUSTINE	1104 AVENUE J	77,600	4	16	R	3	7224	122	873 REALTY LLC	865 AVENUE Z	34,800	2B
16	R	3	6713	62	1399 REALTY ASSOCIATE	1407 CONEY ISLAND AVE	139,350	4	16	R	3	7226	62	RTM REALTY	2615 WEST 13 STREET	167,050	4
15	R	3	6717	9	1520 AVENUE J REALTY,	1520 AVENUE J	15,050	4	16	R	3	7232	1006	FERNANDES, CARLA SOFI	526 AVENUE Z	16,700	1A
16	R	3	6717	9	1520 AVENUE J REALTY,	1520 AVENUE J	50,150	4	16	R	3	7238	49	2620 OCEAN OWNERS COR	2620 OCEAN PARKWAY	474,100	2
16	R	3	6722	73	PROSPECT PARK LAND, L	1455 CONEY ISLAND AVE	84,450	4	16	R	3	7247	189	MUFFLER TWO, INC	2727 STILLWELL AVENUE	7,950	4
16	R	3	6730	59	OCEAN KAY RLTY CORP	1916 AVENUE K	198,550	2	15	R	3	7260	19	2797 A T ASSOCIATES	2797 OCEAN PARKWAY	58,850	4
16	R	3	6740	81	IMN INC	1663 CONEY ISLAND AVE	30,450	4	16	R	3	7260	19	2797 A T ASSOCIATES	2797 OCEAN PARKWAY	162,350	4
16	R	3	6741	54	1215 AVENUE N LLC	1215 AVENUE N	84,050	2	15	R	3	7266	200	NEW YORK TELECOMMUNIC	2906 WEST 12 STREET	69,550	4
16	R	3	6744	82	PRIMAK, ALEXANDER	1317 EAST 15 STREET	128,450	4	16	R	3	7266	200	NEW YORK TELECOMMUNIC	2906 WEST 12 STREET	75,500	4
16	R	3	6745	1	DIME SAVS BANK WMSBUR	1600 AVENUE M	45,800	4	16	R	3	7299	1	2375 OCEAN OWNERS COR	2375 OCEAN AVENUE	113,550	2
16	R	3	6747	85	LBG ASSOCIATES	1333 EAST 18 STREET	51,550	2	16	R	3	7308	7	BUCKLEY, KATHLEEN	2914 AVENUE S	104,050	4
16	R	3	6749	1001	THE 1492 E 12TH ST CO	1492 EAST 12 STREET	39,850	4	16	R	3	7315	40	BRIGHT FORTUNE INC	1119 AVENUE U	16,244	2A
16	R	3	6760	6	TOPAZ HOLDINGS LLC	1502 EAST 14 STREET	26,384	2B	16	R	3	7315	44	1111 AVENUE U REALTY,	1111 AVENUE U	100,400	4
16	R	3	6766	12	264 REALTY LLC	1986 OCEAN AVENUE	63,150	4	16	R	3	7315	51	LEPKO REALTY LLC	2391 CONEY ISLAND AVE	33,100	4
16	R	3	6766	36	EIGHT JAM DEVELOPMENT	2044 OCEAN AVENUE	102,450	4	16	R	3	7322	40	SOR-SAN REALTY CORP	1707 AVENUE U	493,900	4
16	R	3	6766	77	1555 ASSOCIATES	1555 EAST 19 STREET	155,000	2	16	R	3	7323	48	MEGA PROSPER INC.	2083 EAST 18 STREET	117,800	2
16	R	3	6767	1101	THE 1997 OCEAN AVE CO	1997 OCEAN AVENUE	16,004	4	16	R	3	7328	47	2309-11 AVE. U, LLC.	2309 AVENUE U	47,200	4
16	R	3	6774	52	2005-2011 REALTY LLC	2005 CONEY ISLAND AVE	46,550	4	16	R	3	7343	1	THE LESTER KRONFELDDA	1102 AVENUE U	17,450	4
16	R	3	6775	68	SPAST-19 REALTY CORP	1629 EAST 12 STREET	34,400	2	16	R	3	7347	1	UNIVERSAL HOME REMODE	2105 EAST 14 STREET	57,800	2
16	R	3	6779	4	1610 AVE P OWNERS COR	1610 AVENUE P	410,000	2	16	R	3	7348	1	1502 AVENUE U REALTY	1502 AVENUE U	45,248	2B
16	R	3	6780	22	AVALON REALTY, LLC	1720 KINGS HIGHWAY	318,500	4	16	R	3	7351	21	STEPHEN TING ENG, TRU	2136 EAST 19 STREET	14,880	2B
16	R	3	6780	55	1663 EAST 17TH STREET	1663 EAST 17 STREET	52,500	4	16	R	3	7362	10	3454 STAR NOSTRAND LL	3442 NOSTRAND AVENUE	143,400	4

YR	B	Block	Lot	Owner	Address	Reduction	TC	YR	B	Block	Lot	Owner	Address	Reduction	TC		
16	R	3	7422	301	SHKOLNIK MARINA	2202 AVENUE X	15,300	4	16	R	3	7968	30	MC FOSTER LLC	8902 FOSTER AVENUE	93,850	4
15	R	3	7434	38	WALDORF REALTY CO INC	1323 AVENUE Z	11,380	2A	15	R	3	7981	21	BEN DAVID ENTERPRISES	1645 RALPH AVENUE	97,250	4
16	R	3	7434	38	WALDORF REALTY CO INC	1323 AVENUE Z	12,920	2A	16	R	3	7981	21	BEN DAVID ENTERPRISES	1645 RALPH AVENUE	188,850	4
16	R	3	7435	38	FLEET BANK OF NEW YOR	1415 AVENUE Z	218,550	4	15	R	3	8005	6	BOLLA CITY HOLDINGS C	8401 FLATLANDS AVENUE	12,250	4
16	R	3	7437	1	MOD REALTY LLC	1602 AVENUE Y	165,450	4	16	R	3	8005	6	BOLLA CITY HOLDINGS C	8401 FLATLANDS AVENUE	60,850	4
16	R	3	7456	1	ROY, ALEX	1202 AVENUE Z	95,650	4	16	R	3	8115	60	FIVE STAR ASSOCIATES,	710 EAST 98 STREET	10,650	4
16	R	3	7459	65	1402 SHEEPSHEAD BAY L	1402 SHEEPSHEAD BAY R	233,950	4	16	R	3	8117	26	789 EAST 91ST ST., LL	789 EAST 91 STREET	230,750	4
15	R	3	7459	108	KALLAS, KYRIE C	1610 SHEEPSHEAD BAY R	30,110	4	16	R	3	8119	41	DITMAS LOGI CORP	9312 DITMAS AVENUE	4,450	4
16	R	3	7462	1056	2615 EAST 17 STREET R	2615 EAST 17 STREET	493,900	4	15	R	3	8123	42	FIVE STAR ASSOCIATES	9718 DITMAS AVENUE	6,750	4
16	R	3	7465	9	2632 EAST 21ST OWNER	2632 EAST 21 STREET	114,500	2	16	R	3	8123	42	FIVE STAR ASSOCIATES	9718 DITMAS AVENUE	7,200	4
16	R	3	7556	53	BARMAT REALTY CO	120 KENILWORTH PLACE	110,950	2	16	R	3	8124	15	965 REMSEN AVENUE	965 REMSEN AVENUE	27,550	4
16	R	3	7557	47	GOLDHABER FLATBUSH LL	1504 FLATBUSH AVENUE	91,250	4	15	R	3	8131	59	FOUR START ASSOCIATES	644 EAST 99 STREET	31,450	4
16	R	3	7557	52	1520 FLATBUSH AVE INC	1520 FLATBUSH AVENUE	297,850	4	15	R	3	8132	4	9921 FOSTER REALTY CO	9915 FOSTER AVENUE	8,500	4
15	R	3	7557	63	1542 FLATBUSH AVENUE	1542 FLATBUSH AVENUE	208,200	1	16	R	3	8132	4	9921 FOSTER REALTY CO	9915 FOSTER AVENUE	15,700	4
16	R	3	7557	63	1542 FLATBUSH AVENUE	1542 FLATBUSH AVENUE	201,450	1	16	R	3	8132	11	462 CARROLL STREET RE	461 EAST 99 STREET	18,950	4
16	R	3	7558	11	1580 ASSOCIATES	1578 FLATBUSH AVENUE	96,000	4	16	R	3	8133	36	FOUR BROTHERS AVENUE	10002 AVENUE D	54,950	4
16	R	3	7581	18	SCHAFER REALTY CORP	985 EAST 35 STREET	63,000	4	16	R	3	8147	16	SRY CORPORATION	1309 ROCKAWAY PARKWAY	17,150	4
16	R	3	7593	3	2919 VENTURES LLC	2919 AVENUE J	56,400	4	16	R	3	8156	100	A & M REALTY CO	10501 FARRAGUT ROAD	315,250	4
16	R	3	7593	47	2918 REALTY LLC	2918 AVENUE I	2,015	1	16	R	3	8165	52	ROCK PARK 13 LLC	1392 ROCKAWAY PARKWAY	205,700	4
16	R	3	7597	42	LOUDAL REALTY INC	1682 FLATBUSH AVENUE	159,300	2	16	R	3	8165	59	PARKLAND REALTY LLC	1412 ROCKAWAY PARKWAY	71,900	4
15	R	3	7611	54	2400 KELY NY LLC	2400 NOSTRAND AVENUE	125,350	2	15	R	3	8168	38	778 ROCKAWAY PARKWAY	9920 FARRAGUT ROAD	25,800	4
15	R	3	7619	5	NEW AGE PLAZA LLC	1817 FLATBUSH AVENUE	17,150	4	16	R	3	8168	38	778 ROCKAWAY PARKWAY	9920 FARRAGUT ROAD	26,700	4
16	R	3	7619	5	NEW AGE PLAZA LLC	1817 FLATBUSH AVENUE	82,400	4	16	R	3	8172	27	RIVER MANOR ACQUISITI	790 EAST 103 STREET	216,000	4
16	R	3	7619	6	MEDICAL ARTS OF BROOK	1815 FLATBUSH AVENUE	35,400	4	15	R	3	8185	50	CONKLIN HOMES LLC	215 CONKLIN AVENUE	23,250	4
16	R	3	7625	41	2504 AVENUE K ASSOCIA	2504 AVENUE K	213,250	4	16	R	3	8200	43	GUARINO FUNERAL HOME	1167 EAST 92 STREET	20,350	4
16	R	3	7645	9	NAGELBLATT, AARON	2701 AVENUE M	3,981	1	15	R	3	8201	43	REDDY FAMILY PROPERTI	9320 FLATLANDS AVENUE	50,000	4
16	R	3	7648	28	ALEXANDER BUILDING LL	2607 NOSTRAND AVENUE	77,200	4	16	R	3	8201	43	REDDY FAMILY PROPERTI	9320 FLATLANDS AVENUE	50,000	4
16	R	3	7665	56	CRYSTAL BAY IMPORTSLT	2684 NOSTRAND AVENUE	18,550	4	16	R	3	8215	22	FLATLANDS & 107 CO	901 EAST 107 STREET	303,750	4
16	R	3	7665	74	SAPERSTONE BERT J	2728 NOSTRAND AVENUE	13,950	4	16	R	3	8235	48	SHERADEL ASSOCIATES	430 LOUISIANA AVENUE	287,400	4
16	R	3	7666	8	CRYSTAL BAY IMPORTS,L	2749 NOSTRAND AVENUE	46,800	4	16	R	3	8235	150	LOUISIANA NURSING REA	660 LOUISIANA AVENUE	8,247,000	4
15	R	3	7666	20	CRYSTAL BAY IMPORTSLT	2721 NOSTRAND AVENUE	25,750	4	16	R	3	8238	9	LASORSA GIUSEPPE	1415 EAST 92 STREET	17,200	4
16	R	3	7666	20	CRYSTAL BAY IMPORTSLT	2721 NOSTRAND AVENUE	68,050	4	16	R	3	8273	1090	LOWE, DIANA	10808 FLATLANDS 9 STR	1,800	4
16	R	3	7690	1	2925 AVE P LLC	2925 AVENUE P	42,950	4	16	R	3	8384	39	JPMORGAN CHASE BANK,	2401 RALPH AVENUE	78,300	4
16	R	3	7725	1	JDT REALTY ENTERPRISE	4105 AVENUE H	92,350	4	15	R	3	8411	1	7001 EAST 71ST STREET	7001 AVENUE U	496,300	4
16	R	3	7725	54	GLENCORD BUILDING COR	858 EAST 42 STREET	315,400	4	16	R	3	8411	1	7001 EAST 71ST STREET	7001 AVENUE U	334,750	4
15	R	3	7726	30	RUBICON INDUSTRIES CO	848 EAST 43 STREET	118,900	4	16	R	3	8428	1	BARDO, LLC.	6807 AVENUE V	17,700	4
16	R	3	7726	30	RUBICON INDUSTRIES CO	848 EAST 43 STREET	113,300	4	16	R	3	8446	31	NADZIEJA, LLC	2300 EAST 69 STREET	72,650	4
16	R	3	7727	50	PEABODY WEBSTER HOLD	1556 TROY AVENUE	88,250	4	15	R	3	8470	50	ALEXANDER'S INC	5102 AVENUE U	2,331,350	4
16	R	3	7728	1	5306 AVENUE H CORP	4401 AVENUE H	955,000	4	16	R	3	8470	50	ALEXANDER'S INC	5102 AVENUE U	2,622,050	4
15	R	3	7732	45	FORD LEASING DEVELOPM	4814 GLENWOOD ROAD	137,800	4	16	R	3	8470	143	KIOP MILL BASIN L P	5702 AVENUE U	1,914,300	4
16	R	3	7732	45	FORD LEASING DEVELOPM	4814 GLENWOOD ROAD	126,450	4	16	R	3	8470	1051	N & D CONSULTING INC	5995 STRICKLAND AVENU	183,250	4
15	R	3	7733	10	HSCB BANK USA	4930 KINGS HIGHWAY	110,650	4	16	R	3	8470	1052	N & D CONSULTING INC	5993 STRICKLAND AVENU	270,400	4
16	R	3	7733	10	HSCB BANK USA	4930 KINGS HIGHWAY	136,750	4	16	R	3	8470	1090	IRA AND LARRY WEINSTE	2184 MILL AVENUE	226,450	4
16	R	3	7733	21	SHURGARD STORAGE CENT	4900 GLENWOOD ROAD	455,200	4	15	R	3	8470	1150	CAST2170 LLC	2170 MILL AVENUE	107,050	4
16	R	3	7753	58	AMARI, ELIZABETH	1656 UTICA AVENUE	66,800	4	16	R	3	8470	1150	CAST2170 LLC	2170 MILL AVENUE	80,500	4
16	R	3	7754	22	CATAZZO REALTY	1671 UTICA AVENUE	37,100	4	16	R	3	8487	1	NOXEN REALTY CORP	2235 FLATBUSH AVENUE	138,900	4
16	R	3	7763	1	RALPH ASSOCIATES CO.	1900 RALPH AVENUE	4,514,550	4	16	R	3	8521	45	DABES REALTY CO INC	3518 AVENUE S	12,600	4
16	R	3	7773	30	BOURNE VALERIE	1761 SCHENECTADY AVEN	1,392	1	16	R	3	8542	6	MARC BROTHERS HOLDING	4209 AVENUE U	59,700	4
16	R	3	7780	5	MARK NYC LLC	5402 FLATLANDS AVENUE	35,500	4	16	R	3	8542	8	MARC BROTHERS HOLDING	4201 AVENUE U	49,350	4
15	R	3	7782	15	M2B INVESTORS LTD	5602 FLATLANDS AVENUE	294,500	4	16	R	3	8542	10	MARC BROTHERS HOLDING	2175 HENDRICKSON STRE	48,500	4
16	R	3	7782	15	M2B INVESTORS LTD	5602 FLATLANDS AVENUE	340,400	4	16	R	3	8542	12	WILLIAM GILLSON	2169 HENDRICKSON STRE	59,476	1B
15	R	3	7782	25	M2B INVESTORS LTD	5614 FLATLANDS AVENUE	64,050	4	16	R	3	8542	60	2450 FLATBUSH PLAZA L	2450 FLATBUSH AVENUE	66,150	4
16	R	3	7782	25	M2B INVESTORS LTD	5614 FLATLANDS AVENUE	67,200	4	16	R	3	8556	80	2270 KIMBALL LLC	2270 KIMBALL STREET	90,800	4
16	R	3	7797	55	1828 UTICA AVE LLC	1828 UTICA AVENUE	12,550	4	15	R	3	8558	10	KINGS PLAZA ASSOCIATE	2275 COLEMAN STREET	281,350	4
16	R	3	7797	70	4915 FLATLANDS AVENUE	4915 FLATLANDS AVENUE	557,450	4	16	R	3	8558	10	KINGS PLAZA ASSOCIATE	2275 COLEMAN STREET	219,400	4
16	R	3	7847	44	REMICA PROPERTY GROUP	1982 UTICA AVENUE	68,250	4	15	R	3	8559	16	2520 FLATBUSH AVENUE	2529 HENDRICKSON STRE	492,250	4
16	R	3	7847	52	DASKALAKIS, GEORGE	2002 UTICA AVENUE	17,700	4	16	R	3	8559	16	2520 FLATBUSH AVENUE	2529 HENDRICKSON STRE	734,350	4
16	R	3	7869	11	GOTTIA, EUGENIO	2239 TROY AVENUE	200,900	2	16	R	3	8559	39	FORMAN VINARD, LLC	4206 AVENUE U	25,200	4
15	R	3	7870	1	4521 AVENUE N LLC	4521 AVENUE N	11,750	4	16	R	3	8559	47	ROBERT C CIARDULLO	2494 FLATBUSH AVENUE	509,950	4
16	R	3	7870	1	4521 AVENUE N LLC	4521 AVENUE N	30,200	4	16	R	3	8590	133	SLJ REALTY HOLDINGS,	2594 FLATBUSH AVENUE	172,800	4
16	R	3	7872	7	TURIS JOHN V	4709 AVENUE N	22,400	4	16	R	3	8646	8	JUAN RIOMAO	2663 MILL AVENUE	1,172	1
16	R	3	7878	1	GLEN TERRACE INC	5305 AVENUE N	91,800	4	16	R	3	8665	495	ANATOLY BELLLOVSKY	523 OCEAN VIEW AVENUE	10,400	4
16	R	3	7884	78	5913-5915 AVENUE N LL	2374 AVENUE N	34,900	4	16	R	3	8667	746	ISLAMIC CTR BRIGHTONB	232 NEPTUNE AVENUE	19,700	4
16	R	3	7889	56	PETER J. GIRARD REVOC	2160 FLATBUSH AVENUE	21,050	4	16	R	3	8667	747	AMAR, PARVEEN	230 NEPTUNE AVENUE	17,250	4
16	R	3	7890	43	CITIBANK, NA	2143 FLATBUSH AVENUE	146,550	4	16	R	3	8669	91	AMC PROFESSIONAL REAL	2989 OCEAN PARKWAY	25,150	4
16	R	3	7891	38	NOTARO, JOHN B	4604 AVENUE N	7,600	4	16	R	3	8671	938	241 BRIGHTON LLC	241 BRIGHTON BEACH AV	22,700	4
16	R	3	7893	67	1768 EAST 49TH STREE	1768 EAST 49 STREET	6,050	4	15	R	3	8671	939	ARVIK PROPERTIES INC	239 BRIGHTON BEACH AV	147,400	4
16	R																

YR	B	Block	Lot	Owner	Address	Reduction	TC	YR	B	Block	Lot	Owner	Address	Reduction	TC		
16	R	3	8805	36	NAUTILUS REALTY LIMIT	2790 COYLE STREET	521,700	2	16	R	4	216	133	40-20 23RD STREET INC	41-12 38 STREET	13,350	4
16	R	3	8810	1116	OSIPOV, ALEKSANDR	3415 GUIDER AVENUE	8,858	2	16	R	4	217	31	PROPPER MFG CO INC	36-16 SKILLMAN AVENUE	176,850	4
16	R	3	8815	1	LAURO	2702 EMMONS AVENUE	39,350	4	16	R	4	221	21	BPR PARTNERS	43-15 36 STREET	77,100	4
16	R	3	8815	112	2900 BRAGG STREET, LL	3180 EMMONS AVENUE	252,650	4	16	R	4	221	46	KAPLON BELO ASSOCIATE	43-42 37 STREET	23,700	4
16	R	3	70022	5014	VERIZON NEW YORK INC		4,491,570	3	15	R	4	223	21	GOLDEN ARCH REALTY CO	38-02 QUEENS BOULEVAR	52,300	4
16	R	3	72554	11	SPRINT CORPORATION D/		1,629,105	4	16	R	4	223	21	GOLDEN ARCH REALTY CO	38-02 QUEENS BOULEVAR	75,000	4
16	R	3	72613	1	NEW CINGULAR WIRELESS		1,421,300	4	15	R	4	242	9	Q.B. ASSOCIATES	34-09 QUEENS BOULEVAR	215,000	4
16	R	3	72616	1	T MOBILE USA & T MOBI		3,180,350	4	16	R	4	242	9	Q.B. ASSOCIATES	34-09 QUEENS BOULEVAR	695,600	4
16	R	3	72830	3	METROPCS WIRELESS AND		1,916,805	4	15	R	4	244	25	THOMAS CAMPANIELLO	32-34 43 AVENUE	75,900	4
16	R	3	75011	84	THE DEPOSITORY TRUST		692,000	4	16	R	4	244	25	THOMAS CAMPANIELLO	32-34 43 AVENUE	56,250	4
16	R	4	11	1	HDH LLC	2-02 54 AVENUE	800,700	4	16	R	4	245	9	GLUCK, LAWRENCE	32-07 QUEENS BOULEVAR	635,750	4
16	R	4	13	105	ANOROC REALTY INC	5-35 54 AVENUE	224,750	4	16	R	4	251	10	LEE, ELIZABETH KUMBO	47-38 34 STREET	113,100	4
16	R	4	24	1	QUEENBEA 44-68 LLC	44-64 45 AVENUE	26,450	4	16	R	4	254	36	CONSOL BUILDING ASSOC	34-02 34 STREET	49,150	4
16	R	4	26	10	QUEENBEA 45-28 LLC	45-24 VERNON BOULEVAR	87,250	4	16	R	4	256	14	50-25 34 ST LLC	50-15 34 STREET	106,650	4
16	R	4	29	18	SLOOP, STEPHEN	5-17 47 ROAD	19,950	4	15	R	4	261	15	JPB REALTY CO., LLC	49-39 VAN DAM STREET	21,250	4
16	R	4	32	13	PACK5-33 50TH AVENUE	5-33 50 AVENUE	39,750	4	16	R	4	261	15	JPB REALTY CO., LLC	49-39 VAN DAM STREET	44,650	4
16	R	4	38	1	SCHUMAN PROPERTIES,IN	53-01 VERNON BOULEVAR	110,500	4	16	R	4	262	1	GALE AVENUE REALTY, L	32-49 GALE AVENUE	28,350	4
16	R	4	39	182	51-02 21ST REALTY, LL	11-58 BORDEN AVENUE	320,300	4	16	R	4	265	6	BLDG ORCHARD LLC	43-15 QUEENS STREET	62,250	4
16	R	4	48	5	THE DRAKOTOS FAMILY L	10-11 46 ROAD	7,400	4	16	R	4	275	23	CAPITOL DISTRIBUTORS	30-35 THOMSON AVENUE	117,700	4
16	R	4	48	30	LICY, LLC	10-46 46 AVENUE	14,800	4	16	R	4	276	40	ARACRI FAMILY LIMITED	43-22 VAN DAM STREET	10,200	4
15	R	4	48	40	RANDEL MOLD & DIE COR	10-20 46 AVENUE	79,300	4	16	R	4	280	5	PURVES STREET REALTY	47-57 48 AVENUE	153,450	4
16	R	4	48	40	RANDEL MOLD & DIE COR	10-20 46 AVENUE	43,550	4	16	R	4	290	1	JULES A GOTTLIEB	49-70 31 STREET	785,500	4
16	R	4	48	47	RANDEL MOLD & DIE COR	46-07 VERNON BOULEVAR	21,050	4	16	R	4	290	43	COAS REALTY, LLC	30-30 HUNTERS POINT A	59,250	4
16	R	4	51	11	PROPPER PROP INC	10-27 45 AVENUE	14,750	4	15	R	4	292	310	28-25 BORDEN AVE CO	28-25 BORDEN AVENUE	206,550	4
15	R	4	51	16	CAMPANIELLO,SANDRA	10-41 45 AVENUE	17,150	4	16	R	4	292	310	28-25 BORDEN AVE CO	28-25 BORDEN AVENUE	220,050	4
16	R	4	51	16	CAMPANIELLO,SANDRA	10-41 45 AVENUE	31,550	4	15	R	4	294	320	H & H VENTURES, LLC	NEWTOWN CREEK	82,700	4
16	R	4	51	33	QUEENBEA 10-30 LLC	10-30 44 DRIVE	6,250	4	16	R	4	294	320	H & H VENTURES, LLC	NEWTOWN CREEK	287,000	4
16	R	4	52	45	11-52 44 DRIVE, INC	11-52 44 DRIVE	11,850	4	16	R	4	294	360	HIGO NEU SCHNITZER EA	3027 NEWTOWN CREEK	378,000	4
16	R	4	54	4	L HUTZLER	45-36 21 STREET	56,150	4	15	R	4	303	16	FIRST JDM PROPERTIES,	52-15 VAN DAM STREET	105,400	4
16	R	4	54	5	HUTZLER MANUFACTURING	46 AVENUE	1,600	4	16	R	4	303	16	FIRST JDM PROPERTIES,	52-15 VAN DAM STREET	98,050	4
16	R	4	60	9	1201 JACKSON AVENUE	12-01 JACKSON AVENUE	212,550	2	16	R	4	307	10	JAI AMBE	33-17 GREENPOINT AVEN	367,450	4
16	R	4	62	43	SCHUMAN PROPERTIES IN	11-23 50 AVENUE	76,350	4	16	R	4	310	23	37TH STREET LIC INC.	52-22 37 STREET	8,100	4
16	R	4	77	12	QUEENBEA 21-27 LLC	21-29 45 ROAD	18,200	4	16	R	4	311	4	VINCENT MASQUERA	36-15 REVIEW AVENUE	30,450	4
15	R	4	77	29	45-12 CORP	45-12 23 STREET	11,300	4	16	R	4	311	33	MMLR LLC	53-26 37 STREET	117,250	4
16	R	4	79	1	44-79 REALTY, LLC	44-79 23 STREET	27,780	4	16	R	4	312	315	MAR-LOS I	39-14 REVIEW AVENUE	227,150	4
16	R	4	79	29	SOUNDVIEW R.E, LLC	23-10 44 DRIVE	18,250	4	15	R	4	321	6	33-42 REALTY CORP.	33-42 9 STREET	30,050	4
16	R	4	79	30	WATERBRIDGE COURT SQU	25-01 JACKSON AVENUE	12,792,850	4	16	R	4	331	8	NEW YORK CITY INDUSTR	3541-49 11 STREET	104,700	4
15	R	4	82	1001	TAG ARRIS RETAIL LLC	27-28 THOMSON AVENUE	316,593	4	15	R	4	338	8	BLUMENFELD, JONATHANA	35-35 24 STREET	39,250	4
16	R	4	82	1001	TAG ARRIS RETAIL LLC	27-28 THOMSON AVENUE	448,296	4	16	R	4	338	8	BLUMENFELD, JONATHANA	35-35 24 STREET	83,000	4
16	R	4	85	24	45-39 DAVIS STREET RE	45-43 DAVIS STREET	30,550	4	15	R	4	351	26	FJS REALTY HOLDING LL	36-16 13 STREET	11,050	4
15	R	4	99	30	PSTR REALTY CORP	25-61 49 AVENUE	22,700	4	16	R	4	351	26	FJS REALTY HOLDING LL	36-16 13 STREET	11,950	4
16	R	4	99	30	PSTR REALTY CORP	25-61 49 AVENUE	60,700	4	16	R	4	360	17	K-A REALTY ASSOCIATES	10-02 37 AVENUE	18,700	4
16	R	4	104	1	PRESIDIO RLTY HOLDER	23-27 51 AVENUE	255,100	4	15	R	4	362	21	BENCHMARK REALTY, LLC	12-12 37 AVENUE	78,750	4
15	R	4	110	6	OUTDOOR PROMOTERS &TR	25-25 51 AVENUE	11,850	4	16	R	4	362	21	BENCHMARK REALTY, LLC	12-12 37 AVENUE	77,300	4
16	R	4	110	6	OUTDOOR PROMOTERS &TR	25-25 51 AVENUE	31,650	4	15	R	4	367	14	37-21 24TH STREET, IN	37-21 24 STREET	75,250	4
16	R	4	113	1	34-06 73RD LLC, AS TE	50-09 27 STREET	290,700	4	16	R	4	367	14	37-21 24TH STREET, IN	37-21 24 STREET	76,150	4
15	R	4	128	7	51ST 52ND ST TENNANC	39-25 51 STREET	925,200	2	16	R	4	370	1	37-33 28TH REALTY COR	37-33 28 STREET	151,850	2
16	R	4	134	39	HAVEN APARTMENTS LLC	41-24 50 STREET	27,500	2	16	R	4	371	31	ASHLAR REALTY COMPANY	37-20 30 STREET	13,050	4
16	R	4	134	41	ABIS REALTY LLC	41-30 50 STREET	16,458	2A	16	R	4	382	19	31-18 REALTY LLC	31-18 38 AVENUE	23,800	4
15	R	4	134	44	ABIS REALTY LLC	41-32 50 STREET	10,438	2A	16	R	4	384	11	ANDREAS MANAGEMENT	38-15 29 STREET	10,700	4
16	R	4	134	44	ABIS REALTY LLC	41-32 50 STREET	26,948	2A	16	R	4	384	16	KOZANI REALTY	29-10 38 AVENUE	28,800	4
16	R	4	140	25	SKILLMAN 48 LLC	43-05 47 STREET	194,000	2	16	R	4	387	12	38-05 CRESCENT STREET	38-05 CRESCENT STREET	45,600	2
16	R	4	141	27	SKILLMAN 47 LLC	46-16 47 STREET	260,000	2	16	R	4	389	12	3824 LLC	38-13 23 STREET	45,850	4
15	R	4	142	265	SUKAT REALTY LLC	44-15 BARNETT AVENUE	9,950	4	16	R	4	389	27	38-24 24TH STREET, LL	38-24 24 STREET	28,100	4
16	R	4	142	265	SUKAT REALTY LLC	44-15 BARNETT AVENUE	11,500	4	16	R	4	394	5	L2 LLC	39-26 24 STREET	65,500	4
16	R	4	143	21	3500 PROPERTY LLC	36-00 48 STREET	45,400	4	16	R	4	395	17	FERTILE CRESCENT ST.C	39-11 24 STREET	5,700	4
16	R	4	152	1	ISRAEL FAMILY REALTY	46-27 GREENPOINT AVEN	304,300	4	16	R	4	396	3	25-09 REALTY HOLDING,	25-09 40 AVENUE	37,310	4
16	R	4	153	12	PAGE REALTY LLC	45-35 46 STREET	303,500	2	16	R	4	399	22	LIC HOTEL PROPERTY LL	29-14 39 AVENUE	1,310,000	4
16	R	4	156	3	CAPIRA REALTY LLC	45-01 43 AVENUE	24,500	2	16	R	4	402	8	IOANNIS REALTY LLC	30-07 NORTHERN BOULEV	16,800	4
16	R	4	157	34	41-28 45TH ST. MGT LL	41-28 45 STREET	18,521	2B	15	R	4	406	28	FIorentINOS, EVANGELI	25-20 40 AVENUE	41,650	4
16	R	4	163	9	QPI-XXXII LLC	43-39 42 STREET	125,900	2	16	R	4	406	28	FIorentINOS, EVANGELI	25-20 40 AVENUE	19,500	4
15	R	4	165	19	179 STARR STREET REAL	45-52 46 STREET	28,350	4	16	R	4	407	15	DUTCH KILLS, LLC	40-23 24 STREET	2,615	4
16	R	4	165	19	179 STARR STREET REAL	45-52 46 STREET	31,750	4	16	R	4	409	18	LADY LIGHTING INC	40-15 22 STREET	41,950	4
16	R	4	167	1	BRLA LLC	44-08 GREENPOINT AVEN	58,600	4	16	R	4	409	33	QUEENBEA 40-20 LLC	40-20 23 STREET	7,800	4
16	R	4	169	29	LAUREL HILL MANOR INC	45-14 43 STREET	57,350	2	15	R	4	409	34	QUEENBEA 40-22 LLC	40-22 23 STREET	14,900	4
16	R	4	169	32	LAUREL HILL MANOR INC	45-20 43 STREET	104,600	2	16	R	4	409	34	QUEENBEA 40-22 LLC	40-22 23 STREET	16,400	4
16	R	4	170	21	47-06 46TH STREET, LL	47-02 46 STREET	207,600	2	16	R	4	409	38	DNY DEVELOPING INC.	40-30 23 STREET	14,200	4
16	R	4	183	9	40-40 NORTHERN, LLC	40-30 NORTHERN BOULEV	202,350	4	16	R	4	411	10	QPN 10 DE LLC	41-54 22 STREET	851,450	4

YR	B	Block	Lot	Owner	Address	Reduction	TC	YR	B	Block	Lot	Owner	Address	Reduction	TC		
16	R	4	458	83	JRR REALTY CO.LLC	42-45 12 STREET	316,900	4	15	R	4	632	24	34TH STREET HOLDING L	25-23 34 STREET	28,604	2
16	R	4	461	3	W B WERWAISS REALTY L	9-11 43 AVENUE	58,900	4	16	R	4	632	70	25-90 35TH STREET, L	25-90 35 STREET	306,800	2
15	R	4	471	758	PRIYA HOSPITALITY LLC	39-34 21 STREET	2,277,350	4	16	R	4	634	6	GEORGE ENGEL LIC, LLC	34-07 37 AVENUE	14,900	4
16	R	4	471	758	PRIYA HOSPITALITY LLC	39-34 21 STREET	1,291,400	4	16	R	4	634	57	Z & R REALTY LLC	36-52 35 STREET	162,150	2
16	R	4	474	15	ZOTTAS PARTNERS LP	38-41 10 STREET	31,450	4	16	R	4	635	33	RZR 36TH AVE	35-02 36 AVENUE	83,850	4
16	R	4	474	17	ZOTTAS THOMAS	38-39 10 STREET	33,750	4	16	R	4	636	8	54TH AVENUE REALTY CO	36-57 36 STREET	21,026	4
16	R	4	474	54	KYLE MADISON, LLC	38-56 11 STREET	23,650	4	16	R	4	636	33	FPSK-1, LLC	36-06 37 STREET	73,350	4
16	R	4	509	9	8-49 CORP	8-49 ASTORIA BOULEVAR	56,850	4	16	R	4	636	35	FPSK-1, LLC	36-12 37 STREET	103,600	4
15	R	4	535	143	14-44 30 RD REALTY LL	14-44 30 ROAD	130,250	4	16	R	4	636	47	RUTH STEIN TRUST	36-44 37 STREET	36,500	4
16	R	4	535	143	14-44 30 RD REALTY LL	14-44 30 ROAD	99,200	4	16	R	4	637	35	HACHMANN REALTY CORP	36-02 38 STREET	17,700	4
15	R	4	539	18	PARMA TILE MOSAIC & M	14-36 ASTORIA BOULEVA	5,050	4	16	R	4	637	68	KESTENBAUM, JAY	37-21 NORTHERN BOULEV	44,000	4
16	R	4	539	18	PARMA TILE MOSAIC & M	14-36 ASTORIA BOULEVA	11,800	4	16	R	4	637	75	KESTENBAUM, JAY	37-15 NORTHERN BOULEV	50,400	4
16	R	4	539	24	PARMA TILE MOSAIC&MAR	18-06 ASTORIA BOULEVA	7,300	4	16	R	4	637	101	KESTENBAUM, JAY	37-05 37 AVENUE	6,300	4
16	R	4	544	4	A.J. 23RD ST., LLC	27-21 23 STREET	37,550	2	15	R	4	639	1	REHNS, LILA	35-01 36 AVENUE	24,900	4
16	R	4	546	17	28 CRESCENT LLC	28-08 CRESCENT STREET	131,350	2	16	R	4	639	1	REHNS, LILA	35-01 36 AVENUE	127,050	4
16	R	4	566	40	ZANDIEH, MICAELA	23-30 BROADWAY	198,500	2	16	R	4	639	37	SUKLA SUNANDAN ESTATE	35-28 36 STREET	28,350	4
16	R	4	567	7	BROADWAY CRESENT RTYI	23-35 BROADWAY	562,800	2	16	R	4	640	48	ARROW 36 LLC	36-13 36 AVENUE	51,150	4
16	R	4	567	19	KOTSIDIS, JOHN	23-13 BROADWAY	12,772	2B	16	R	4	641	1	JERED REALTY	35-43 37 STREET	7,200	4
16	R	4	569	39	BUTCH I REALTY, INC.	23-24 31 AVENUE	206,650	2	15	R	4	646	43	CHURCH ASSOCIATES, CO	32-16 36 STREET	234,000	4
16	R	4	569	41	DROBENKO WALTER	23-30 31 AVENUE	71,240	2	16	R	4	646	43	CHURCH ASSOCIATES, CO	32-16 36 STREET	297,450	4
16	R	4	571	1	THE QUEEN ANNE CO	30-60 CRESCENT STREET	108,650	2	16	R	4	646	77	32-90 36TH STREET LLC	32-90 36 STREET	12,400	4
16	R	4	571	1001	ALTENAU, JOHN PAUL	23-22 30 ROAD	2,045	4	16	R	4	649	2	BESTWAY ASSOCIATES	36-17 BROADWAY	23,950	4
16	R	4	575	15	ELIS MANAGEMENT LLC	28-28 29 STREET	214,800	2	16	R	4	649	3	BESTWAY ASSOCIATES	36-11 BROADWAY	316,550	4
16	R	4	576	1	25-41 30TH ROAD, LLC	25-41 30 ROAD	79,800	2	16	R	4	651	5	DR MANAGEMENT CORP	36-01 31 AVENUE	242,300	2
16	R	4	577	5	BUBARIS, ATHENA	25-19 30 DRIVE	387,800	2	16	R	4	653	1301	MIRCOVIC, DAVID	25-40 38 STREET	21,074	2
15	R	4	577	36	CLINTON REALTY PROPER	25-30 30 ROAD	196,350	2	16	R	4	654	100	25-88 STEINWAY REALTY	25-88 STEINWAY STREET	12,288	2A
16	R	4	577	36	CLINTON REALTY PROPER	25-30 30 ROAD	478,500	2	16	R	4	654	101	25-90 STEINWAY REALTY	25-90 STEINWAY STREET	10,000	2A
16	R	4	577	40	GEORGIS REALTY 2540 L	25-40 30 ROAD	85,850	2	16	R	4	656	4	32-83 38TH STREET LLC	32-83 38 STREET	12,250	2A
15	R	4	577	56	GROUPER LLC	30-60 29 STREET	51,400	2	16	R	4	656	47	32-24 STEINWAY STREET	32-24 STEINWAY STREET	230,550	4
16	R	4	577	56	GROUPER LLC	30-60 29 STREET	766,450	2	15	R	4	657	17	3161 LLC	31-61 37 STREET	95,100	2
16	R	4	578	6	25-21 31ST AVENUE, LL	25-21 31 AVENUE	96,100	2	16	R	4	657	17	3161 LLC	31-61 37 STREET	315,600	2
16	R	4	579	42	31 23 CRESCENT BUILDI	31-23 CRESCENT STREET	146,400	2	15	R	4	658	49	LASTCO 31-18 STEINWAY	31-18 STEINWAY STREET	17,950	4
16	R	4	579	46	6130 REALTY ASSOCIATE	31-11 CRESCENT STREET	48,400	2	16	R	4	658	69	NOBEL ASSOCIATES LLC	31-68 STEINWAY STREET	24,850	4
16	R	4	579	70	NETHERWORLD GROUP LLC	31-28 29 STREET	485,850	2	15	R	4	658	70	LARIMAR MANAGEMENT LL	31-70 STEINWAY STREET	31,550	4
16	R	4	580	30	3206 REALTY LLC	32-02 29 STREET	111,050	2	15	R	4	658	74	31 80 COMPANY	31-80 STEINWAY STREET	12,300	4
16	R	4	583	11	MAN VIEW TERR	34-43 CRESCENT STREET	332,440	2	15	R	4	659	3	GOLDEN KEY FOOD STORE	37-13 31 AVENUE	1,038,400	4
16	R	4	585	17	PHIL KARAHALIS	34-19 29 STREET	325,100	2	16	R	4	659	3	GOLDEN KEY FOOD STORE	37-13 31 AVENUE	50,500	4
16	R	4	588	18	31-49 29TH STREET, LL	31-49 29 STREET	188,600	2	15	R	4	660	75	U.S. OF L. REALTY COR	30-62 STEINWAY STREET	21,100	4
16	R	4	588	26	GODNER FAMILY LIMITED	31-31 29 STREET	332,250	2	16	R	4	660	75	U.S. OF L. REALTY COR	30-62 STEINWAY STREET	61,550	4
16	R	4	588	66	31-64 CEPHALONIA REAL	31-64 30 STREET	62,150	2	16	R	4	660	176	STEINWAY STREET HOLDI	30-66 STEINWAY STREET	67,950	4
16	R	4	589	5	STRAW BROTHERS REALTY	30-09 BROADWAY	54,150	4	15	R	4	660	180	301 ASSOCIATES LLC	30-76 STEINWAY STREET	20,200	4
16	R	4	589	36	KEANE ASSOCIATES L P	31-15 30 STREET	12,800	2A	16	R	4	660	1001	NEAMONITIS LLC	30-63 38 STREET	16,859	4
16	R	4	589	136	KEANE ASSOACOATES LP	31-13 30 STREET	13,100	2A	16	R	4	660	1003	SANTANGELO CONDO LLC	30-63 38 STREET	16,268	4
16	R	4	589	1001		31-72 31 STREET	290,000	4	16	R	4	662	34	JEANGOLD REALTY CORP	28-36 STEINWAY STREET	81,350	4
16	R	4	591	9	HELLENIC REALTY CP	30-16 30 DRIVE	251,350	4	16	R	4	662	37	MARK ASTORIA REALTY,L	28-42 STEINWAY STREET	32,900	4
16	R	4	591	15	TZARAS CONSTANTINOS	30-86 31 STREET	22,850	2A	16	R	4	663	21	RANCHOS REALTY CO LLC	40-18 28 AVENUE	269,150	4
16	R	4	592	28	R JAMES	29-34 30 AVENUE	74,150	4	16	R	4	663	43	VILLA GAUDIO INC	40-13 30 AVENUE	82,050	2
16	R	4	592	39	AMALIAS REALTY LLC	30-30 30 STREET	75,840	2	16	R	4	664	31	PAFOS REALTY MANAGEME	28-28 42 STREET	24,300	2
16	R	4	594	36	STANHOPE REALTY CORP.	29-20 NEWTOWN AVENUE	187,250	4	16	R	4	665	5	WESTERN BEEF PROPERTI	38-23 NORTHERN BOULEV	27,900	4
16	R	4	597	101	TY REALTY ,	29-16 ASTORIA BOULEVA	68,550	4	16	R	4	666	8	BEST PROPERTIES, LLC	36-11 STEINWAY STREET	56,550	2
16	R	4	598	62	PAN-POULOS ASSET MAN	25-92 31 STREET	25,950	4	16	R	4	669	7	SYDNEY TAYLOR PROPERT	35-41 STEINWAY STREET	22,400	4
15	R	4	598	1001		30-15 NEWTOWN AVENUE	342,900	2	16	R	4	669	8	HBB 35, LLC	35-31 STEINWAY STREET	32,350	4
16	R	4	598	1001		30-15 NEWTOWN AVENUE	311,300	2	16	R	4	669	36	MAYER MALBIN REALTY I	35-42 41 STREET	32,850	4
16	R	4	602	14	SAN DOCK	36-31 33 STREET	319,150	4	16	R	4	670	33	HBB 34, LLC	35-34 42 STREET	14,100	4
16	R	4	602	44	LUNKER REALTY LLC	36-24 34 STREET	160,550	4	15	R	4	670	47	MAYER MALBIN REALTY I	35-45 41 STREET	76,450	4
16	R	4	602	51	3632 REALTY CORP.	36-36 34 STREET	26,925	4	16	R	4	671	8	QUEENSBORO FARM PRODU	35-17 42 STREET	32,750	4
16	R	4	602	52	LEME REALTY INC.	36-48 34 STREET	76,100	4	16	R	4	671	18	GARDELLA, GRACENE	35-06 43 STREET	37,350	4
16	R	4	603	44	TECO, LLC	35-48 31 STREET	65,250	4	16	R	4	672	13	SCHUMAN 34-14/22 STEI	34-14 STEINWAY STREET	144,900	4
16	R	4	605	47	CORONA GROUP LLC	32-15 36 AVENUE	124,500	4	16	R	4	673	16	SCHUMAN 673/16 LLC	34-01 STEINWAY STREET	78,550	4
16	R	4	608	17	SELLIS, MICHAEL	34-29 31 STREET	7,050	4	16	R	4	675	42	43RD ST REALTY SERVIC	34-28 43 STREET	156,150	2
15	R	4	608	34	3420 32ND STREET LLC	34-12 32 STREET	164,400	2	16	R	4	676	28	B & S VENTURES, LLC	32-41 STEINWAY STREET	244,400	2
16	R	4	608	34	3420 32ND STREET LLC	34-12 32 STREET	71,950	2	15	R	4	676	40	E&B REALTY CO.	32-17 STEINWAY STREET	54,000	4
16	R	4	611	11	FRANCHISE RLTY INTERS	32-55 31 STREET	40,200	4	15	R	4	676	63	KARTSONIS REALTY II,	32-30 41 STREET	132,900	2
16	R	4	612	57	32-52 33RD STREET, LL	32-52 33 STREET	77,450	2	16	R	4	676	63	KARTSONIS REALTY II,	32-30 41 STREET	85,700	2
16	R	4	613	1	JOHN & STEVEN INC	31-11 BROADWAY	376,850	4	16	R	4	677	40	LEPTEKIS REALTY, LLC	41-16 BROADWAY	47,100	4
16	R	4	614	35	B ROSA,	31-19 32 STREET	81,800	2	16	R	4	678	3	ATLAS REALTY CORP	40-13 BROADWAY	112,600	2
16	R	4	615	64	CHRISTOFORATOS KATE	30-70 32 STREET	33,510	2	16	R	4	678	27	31 STEIN LLC	31-35 STEINWAY STREET	96,000	4
16	R	4	615	82	MELACKRINOS, EVANGELI	30-91 31 STREET	15,088	2A	16	R	4	678	34	ENSELBERG NORTHERN HO	31-1		

YR	B	Block	Lot	Owner	Address	Reduction	TC	YR	B	Block	Lot	Owner	Address	Reduction	TC		
16	R	4	713	47	30-63 44 STREET LLC	30-63 44 STREET	95,400	2	16	R	4	1210	38	TASCO ENTERPRISES	37-31 55 STREET	57,300	4
16	R	4	722	38	32-06 47TH STREET, LL	32-06 47 STREET	435,100	2	16	R	4	1210	45	LEVBOVICH MIKHAIL	37-21 55 STREET	9,400	4
16	R	4	723	8	ASHLEY YOUNG LLC	47-15 34 AVENUE	186,300	4	16	R	4	1212	63	KHAN FAMILY REALTY LL	37-19 57 STREET	40,250	4
16	R	4	730	47	2506 47 STREET REALTY	25-06 47 STREET	44,758	2A	16	R	4	1212	86	MR HERBERT ORNER	57-10 38 AVENUE	85,150	4
16	R	4	732	45	PILOT PRODUCTS, INC.	24-26 47 STREET	47,350	4	16	R	4	1215	56	3706 REALTY ASSOCIATE	37-06 61 STREET	23,650	4
16	R	4	733	72	A & A REALTY GROUP,	23-74 48 STREET	176,150	4	16	R	4	1216	6	FRANK RUBINO	38-03 61 STREET	4,800	4
16	R	4	734	4	LOVAN REALTY LLC	48-01 NORTHERN BOULEV	91,650	4	16	R	4	1216	1001	E. GOTHELF LLC	37-59 61 STREET	33,710	4
16	R	4	734	38	Z & L REALTY INC.	48-18 BROADWAY	113,500	4	16	R	4	1216	1002	E. GOTHELF LLC	37-59 61 STREET	57,200	4
16	R	4	734	47	3232 49TH REALTY, LLC	32-32 49 STREET	136,950	4	15	R	4	1216	1003	HIRUNYAPAPONG , VACHA	37-59 61 STREET	43,467	2
16	R	4	740	44	30-11 49TH STREET LLC	30-11 49 STREET	2,608	2A	16	R	4	1216	1003	HIRUNYAPAPONG , VACHA	37-59 61 STREET	26,633	2
16	R	4	746	48	TOMASO TISEO	48-10 ASTORIA BOULEVA	8,750	4	15	R	4	1216	1021	E. GOTHELF LLC	37-59 61 STREET	6,006	4
16	R	4	769	25	MEGA REALTY MANAGEMEN	22-60 46 STREET	78,450	4	16	R	4	1216	1021	E. GOTHELF LLC	37-59 61 STREET	6,063	4
16	R	4	782	32	4311 23 AVE LLC	43-11 23 AVENUE	34,800	4	15	R	4	1216	1022	ZHANG, SHAWYIN	37-59 61 STREET	6,006	4
16	R	4	800	32	ARC REBUILDERS, INC	19-02 42 STREET	47,650	4	16	R	4	1216	1022	ZHANG, SHAWYIN	37-59 61 STREET	6,063	4
16	R	4	800	35	19-12/20 42 ST RLTYCO	19-20 42 STREET	89,300	4	15	R	4	1216	1028	E. GOTHELF LLC	37-59 61 STREET	6,006	4
16	R	4	801	1	LAC 5TH ST LLC	19-79 STEINWAY STREET	242,050	4	16	R	4	1216	1028	E. GOTHELF LLC	37-59 61 STREET	6,063	4
16	R	4	802	114	STEINWAY-EMPIRE REALT	18-45 STEINWAY STREET	23,700	4	16	R	4	1217	20	ARTIS REALTY CORP	37-53 62 STREET	117,350	2
16	R	4	804	1	ROGARIA ACQUISTA, TRU	23-85 37 STREET	14,860	2A	15	R	4	1221	15	NA 67 LLC	37-06 69 STREET	154,200	2
16	R	4	807	63	CHRISTOPORATOS, KATE	21-74 STEINWAY STREET	9,550	4	16	R	4	1221	15	NA 67 LLC	37-06 69 STREET	331,900	2
16	R	4	809	60	2072 STEINWAY STREET	20-72 STEINWAY STREET	17,400	2A	16	R	4	1232	54	SPBONG ESTATES INC	62-05 ROOSEVELT AVENU	50,950	4
15	R	4	812	36	ESSIE COSMETICS, LTD.	19-19 37 STREET	327,450	4	16	R	4	1249	1	SPANBOCK FAMILY REALT	76-02 NORTHERN BOULEV	304,200	4
16	R	4	812	36	ESSIE COSMETICS, LTD.	19-19 37 STREET	108,750	4	15	R	4	1249	33	34 AVENUE REALTY CO.,	76-09 34 AVENUE	74,200	2
16	R	4	813	68	18-58 STEINWAY STREET	18-58 STEINWAY STREET	50,000	4	16	R	4	1249	33	34 AVENUE REALTY CO.,	76-09 34 AVENUE	174,550	2
15	R	4	826	1	ANEV REAL ESTATE, LLC	36-17 20 AVENUE	14,850	4	15	R	4	1251	1	78-02 NORTHERN BOULEV	78-02 NORTHERN BOULEV	496,900	4
16	R	4	826	1	ANEV REAL ESTATE, LLC	36-17 20 AVENUE	21,550	4	16	R	4	1251	1	78-02 NORTHERN BOULEV	78-02 NORTHERN BOULEV	442,250	4
15	R	4	835	1006	DITMARS VENTURES LLC	23-09 31 STREET	7,158	4	15	R	4	1261	16	JACKSON HEIGHTS 34 RE	34-20 75 STREET	21,361	2B
16	R	4	835	1006	DITMARS VENTURES LLC	23-09 31 STREET	8,695	4	16	R	4	1261	16	JACKSON HEIGHTS 34 RE	34-20 75 STREET	22,587	2B
16	R	4	837	13	BORIVOVJ SANGULIN	24-60 32 STREET	77,800	2	16	R	4	1267	51	164 23RD ST JKSON HGH	34-37 80 STREET	68,300	2
16	R	4	845	14	22-47 28 REALTY LLC	22-47 28 STREET	13,940	2A	16	R	4	1270	1001	WENG, WEI JIN	35-20 LEVERICH STREET	1,702	2
16	R	4	861	5	SYNTAGMA PROPERTIES, INC	25-25 ASTORIA BOULEVA	725,300	2	16	R	4	1278	44	JACKSON 37 COMPANY	78-01 37 AVENUE	99,150	4
15	R	4	861	76	CN MANAGEMENT, LLC	25-40 27 STREET	33,650	4	16	R	4	1280	38	RAVENNA COURT LLC	80-01 37 AVENUE	120,000	2
16	R	4	861	76	CN MANAGEMENT, LLC	25-40 27 STREET	56,150	4	16	R	4	1282	34	FIRST TLG REALTY, LLC	69-09 ROOSEVELT AVENU	52,250	4
16	R	4	884	65	ASTORIA PINES HOLDING	26-13 21 STREET	2,072,200	4	16	R	4	1284	41	KENISHA LLC	37-06 74 STREET	477,650	4
16	R	4	892	27	ASTORIA TERRACE GARDE	21-09 19 STREET	395,509	2	16	R	4	1285	7	THE CAROLYN HITTLEMAN	37-47 74 STREET	537,400	4
16	R	4	945	45	NIBUR 761921 QUEENSL	76-19 21 AVENUE	34,100	4	16	R	4	1286	17	BROTHERS ASSOCIATES L	37-37 75 STREET	118,450	4
16	R	4	1001	42	APOPEO, INC.	22-19 HAZEN STREET	36,150	4	16	R	4	1287	1	7610 37TH AVENUE ASSO	76-02 37 AVENUE	499,000	4
16	R	4	1016	3	4909 REALTY LTD	49-09 25 AVENUE	62,850	4	16	R	4	1288	39	ALARCON-MORDINI ENTER	77-11 ROOSEVELT AVENU	289,600	4
16	R	4	1016	98	AREC 20, LLC	26-45 BROOKLYN QUEENS	223,700	4	16	R	4	1288	48	HARRY J BONUCK	77-01 ROOSEVELT AVENU	30,200	4
16	R	4	1016	115	ASTWOOD REALTY LLC	27-07 BKLYN QUEENS EX	82,300	4	16	R	4	1292	24	LEVY/AUG 82ND STREET	37-36 82 STREET	82,950	4
15	R	4	1016	130	62-25 30TH AVE REALTY	62-25 30 AVENUE	76,500	4	16	R	4	1301	28	MEDOS REALTY CORP	69-08 ROOSEVELT AVENU	25,450	4
16	R	4	1016	130	62-25 30TH AVE REALTY	62-25 30 AVENUE	50,850	4	16	R	4	1303	10	M & P MINUTEMAN, INC.	71-26 ROOSEVELT AVENU	80,900	4
16	R	4	1016	551	PUBLIC STORAGE INSTIT	24-01 BKLYN QUEENS EX	132,350	4	16	R	4	1303	11	M & P MINUTEMAN, INC.	71-28 ROOSEVELT AVENU	51,650	4
16	R	4	1017	54	JM.DK PROPERTIES INC.	25-66 BOROUGH PLACE	65,250	4	16	R	4	1304	44	DREAM 2100 INC.	40-04 73 STREET	54,125	4
15	R	4	1019	2	ELIZABETH JEAN GALASS	26-50 BOROUGH PLACE	181,850	4	16	R	4	1308	63	NYC DEPT OF HIGHWAYS	41-53 WOODSIDE AVENUE	98,810	2B
16	R	4	1019	2	ELIZABETH JEAN GALASS	26-50 BOROUGH PLACE	405,050	4	15	R	4	1309	1003	SCHAAPFMA, JOHANNES	69-14 41 AVENUE	47,251	2
15	R	4	1019	46	2610 BQE CORPORATION	26-10 BOROUGH PLACE	32,050	4	16	R	4	1309	1003	SCHAAPFMA, JOHANNES	69-14 41 AVENUE	65,318	2
16	R	4	1019	46	2610 BQE CORPORATION	26-10 BOROUGH PLACE	393,400	4	15	R	4	1311	18	TATEL, NORMA	41-41 71 STREET	34,278	2A
16	R	4	1027	50	LAGUARDIA CORPORATE	75-20 ASTORIA BOULEVA	3,218,850	4	16	R	4	1312	1001	CHOI WONG TRADING COR	41-58 73 STREET	26,600	4
16	R	4	1100	37	BOULEVARD LLC, 88-25	88-25 ASTORIA BOULEVA	25,750	4	16	R	4	1320	12	JUNE & YOUN REALTY CO	51-02 ROOSEVELT AVENU	62,550	4
16	R	4	1127	40	31 ENTERPRISES GROUP	78-19 31 AVENUE	36,250	2	15	R	4	1320	30	SAMIS REALTY CO. LLC	51-30 ROOSEVELT AVENU	309,950	4
15	R	4	1132	1	WOODSIDE 31ST AVENUE	54-02 31 AVENUE	68,800	4	16	R	4	1320	30	SAMIS REALTY CO. LLC	51-30 ROOSEVELT AVENU	323,900	4
16	R	4	1132	1	WOODSIDE 31ST AVENUE	54-02 31 AVENUE	255,350	4	16	R	4	1321	12	WOODSIDE EQUITIES LLC	43-21 52 STREET	100,400	4
15	R	4	1135	37	1192 DIONYSIOS VLACHO	31-06 60 STREET	13,040	2A	16	R	4	1323	44	FAW REALTY LLC	54-11 QUEENS BOULEVAR	229,900	4
16	R	4	1135	37	1192 DIONYSIOS VLACHO	31-06 60 STREET	15,123	2A	16	R	4	1323	66	SGTP LLC	43-09 54 STREET	5,600	2A
16	R	4	1137	1	AMAZING DEVELOPMENT,	31-35 61 STREET	10,050	4	16	R	4	1330	1	JADIDIAN MASSOUD	57-07 QUEENS BOULEVAR	43,200	4
16	R	4	1148	34	TOP 24 INC	31-47 77 STREET	109,400	4	16	R	4	1332	35	KENNEDY-ROTH FUNERALH	41-45 58 STREET	79,300	4
15	R	4	1153	10	MCO LTD	51-31 NORTHERN BOULEV	127,750	4	16	R	4	1335	10	41-19 REALTY COMPANY,	41-19 60 STREET	42,350	2
16	R	4	1153	10	MCO LTD	51-31 NORTHERN BOULEV	274,800	4	16	R	4	1335	36	ASTORIA FEDERAL SAVIN	60-20 WOODSIDE AVENUE	432,500	4
15	R	4	1153	37	RUSTIN REALTY CORP	53-21 NORTHERN BOULEV	226,250	4	16	R	4	1338	28	60 05 44TH AVE CORP	60-05 44 AVENUE	86,600	2
16	R	4	1153	37	RUSTIN REALTY CORP	53-21 NORTHERN BOULEV	259,550	4	16	R	4	1339	2	QUEENS BOULEVARD EXTE	61-11 QUEENS BOULEVAR	692,850	4
16	R	4	1153	63	MARINO MARBLE&TITL/C	51-23 NORTHERN BOULEV	133,400	4	15	R	4	1342	1	AVIRAO GROUP MANAGEME	65-09 QUEENS BOULEVAR	52,650	4
16	R	4	1158	100	MJ WOODSIDE LLC	32-28 57 STREET	59,000	4	16	R	4	1342	1	AVIRAO GROUP MANAGEME	65-09 QUEENS BOULEVAR	49,350	4
15	R	4	1158	147	MJ WOODSIDE LLC	32-25 56 STREET	8,750	4	16	R	4	1343	31	HYATT AVENUE ASSOCIAT	42-25 65 PLACE	137,000	2
16	R	4	1158	147	MJ WOODSIDE LLC	32-25 56 STREET	27,650	4	16	R	4	1348	17	KIM, PIL BONG	68-04 43 AVENUE	8,216	2A
16	R	4	1159	64	TEGARAM RLTY CP	32-49 57 STREET	50,600	4	16	R	4	1348	53	E.P.T REALTY CORP.	68-01 QUEENS BOULEVAR	38,000	4
16	R	4	1161	64	32-44 61ST ST. LLC	32-44 61 STREET	117,720	1	16	R	4	1365	22	BURGER KING CORP #917	91-20 ASTORIA BOULEVA	63,200	4
16	R	4	1161	80	PLISKIN BRENDA	60-13 NORTHERN BOULEV	48,850	4	15	R	4	1367	25	93-07 ASTORIA BLVD CO	93-01 ASTORIA BOULEVA	72,050	4
16	R	4	1162	1	LOCAL 46 SECOND HOLDI	61-02 32 AVENUE	136,850	4	16	R	4	1367	25	93-07 ASTORIA BLVD CO	93-01 ASTORIA BOULEVA	61,250	4
15	R	4	1166	37	COMMERCE BANK NA	70-09 NORTHERN BOULEV	172,950	4	16	R	4	1368	35	GALLERIA 95 INC	94-15 ASTORIA BOULEVA	42,800	4
16	R	4	1166	37	COMMERCE BANK NA	70-09 NORTHERN BOULEV	183,750	4	15	R	4	1378	26	98-04 ASTORIA BOULEVA	98-04 ASTORIA BOULEVA	17,350	4
15	R	4	1167	45	NORTH REGAL REALTY LL	71-15 NORTHERN BOULEV	40,900	4	16	R	4	1378	26	98-04 ASTORIA BOULEVA	98-04 ASTORIA BOULEVA	32,650	4
16	R	4	1167	45	NORTH REGAL REALTY LL	71-15 NORTHERN BOULEV	73,300	4	16	R	4	1379	45	99 GGS REALTY CORP	99-10 ASTORIA BOULEVA	59,850	4
16	R	4	1169	33	CITIZENS DEVP CP	73-15 NORTHERN BOULEV	368,350	4	16	R	4	1404	45	OLIVIERI, MICHAEL	31-55 92 STREET	17,950	4
16	R	4	1170	38	LACHER/KOEPPPEL REALTY	74-15 NORTHERN BOULEV	173,500	4	16	R	4	1419	31	NORTHERN 89TH LLC	89-01 NORTHERN BOULEV	113,300	4
16	R	4	1175	36	EGT REALTY, LLC	79-11 NORTHERN BOULEV	129,450	2	15	R							

YR	B	Block	Lot	Owner	Address	Reduction	TC	YR	B	Block	Lot	Owner	Address	Reduction	TC		
16	R	4	1460	166	MAGRO, OLIMPIA	35-19 86 STREET	10,400	2A	16	R	4	1759	54	37-21 JUNCTION REALTY	37-23 JUNCTION BOULEV	355,550	4
16	R	4	1465	36	GOLDEN BRIGHT REALTY	35-50 92 STREET	35,943	2A	15	R	4	1765	44	DAVID ROSERO	99-07 ROOSEVELT AVENU	5,250	4
16	R	4	1468	28	KRR QUEENS 1 LLC	35-44 95 STREET	101,650	2	16	R	4	1765	44	DAVID ROSERO	99-07 ROOSEVELT AVENU	7,950	4
16	R	4	1468	49	94-01 REALTY CORP	94-01 37 AVENUE	328,800	4	16	R	4	1769	55	38-14 104 LLC	38-14 104 STREET	51,550	4
16	R	4	1470	49	JUNE AZOULAY	37-59 82 STREET	94,800	4	15	R	4	1769	58	IRONBOUND INVESTMENT	37-97 103 STREET	80,550	4
16	R	4	1470	55	3747 82ND STREET LLC	37-47 82 STREET	222,900	4	16	R	4	1769	58	IRONBOUND INVESTMENT	37-97 103 STREET	129,600	4
16	R	4	1473	70	PJE PARAGON LLC	37-21 85 STREET	35,300	2	15	R	4	1770	44	ROOSEVELT ENTERPRISEI	102-15 ROOSEVELT AVEN	13,600	4
16	R	4	1478	63	SALLE REALTY CORP	37-27 90 STREET	51,250	2	16	R	4	1770	44	ROOSEVELT ENTERPRISEI	102-15 ROOSEVELT AVEN	24,900	4
16	R	4	1480	44	GUARINA CORONA CORP.	92-03 ROOSEVELT AVENU	23,650	4	16	R	4	1772	44	KRR QUEENS 3 LLC	37-29 104 STREET	91,700	2
15	R	4	1481	44	L & V ROOSEVELT PROPI	93-17 ROOSEVELT AVENU	18,750	4	16	R	4	1776	76	JONG SHIOU LLC	39-05 104 STREET	219,750	1
16	R	4	1481	44	L & V ROOSEVELT PROPI	93-17 ROOSEVELT AVENU	19,200	4	16	R	4	1779	6	KAT REALTY GROUP LTD.	108-28 38 AVENUE	335,450	2
16	R	4	1483	10	WARREN LLC	95-08 37 AVENUE	41,900	2	15	R	4	1786	32	WNK RLTY CORP	112-37 ROOSEVELT AVEN	43,350	4
15	R	4	1484	39	PARTNERS 2004 LLC C/O	37-68 JUNCTION BOULEV	117,300	4	16	R	4	1821	25	B&B 34TH AVE CORP	126-59 34 AVENUE	110,500	4
16	R	4	1484	39	PARTNERS 2004 LLC C/O	37-68 JUNCTION BOULEV	252,100	4	16	R	4	1829	40	WIL-COR REALTY INC	127-50 NORTHERN BL SR	1,208,000	4
15	R	4	1484	41	PARTNERS 2004 LLC C/O	37-72 JUNCTION BOULEV	91,350	4	16	R	4	1835	88	DJMA REALTY CO	87-13 51 AVENUE	8,339	2A
16	R	4	1484	41	PARTNERS 2004 LLC C/O	37-72 JUNCTION BOULEV	196,400	4	15	R	4	1842	1002	VIVA DEVELOPMENT CORP	87-08 JUSTICE AVENUE	4,885	4
15	R	4	1484	46	38-06 JUNCTION BLVD	38-06 JUNCTION BOULEV	26,325	4	16	R	4	1842	1002	VIVA DEVELOPMENT CORP	87-08 JUSTICE AVENUE	4,674	4
15	R	4	1484	52	95-47 ROOSEVELT AVENU	95-47 ROOSEVELT AVENU	4,450	4	15	R	4	1854	21	PASQUALE PICCIRELLA	90-44 52 AVENUE	9,656	2A
16	R	4	1484	52	95-47 ROOSEVELT AVENU	95-47 ROOSEVELT AVENU	18,850	4	16	R	4	1854	21	PASQUALE PICCIRELLA	90-44 52 AVENUE	32,828	2A
16	R	4	1485	51	NAVON APARTMENTS, LLC	40-52 75 STREET	73,300	2	15	R	4	1855	13	ELMHURST VENTURA LLC	90-32 53 AVENUE	18,548	2
15	R	4	1486	4	PNO PROPERTIES, LLC	40-47 75 STREET	38,900	4	16	R	4	1855	1001	CHU, CHINGWEN	53-11 90 STREET	3,479	2
16	R	4	1486	4	PNO PROPERTIES, LLC	40-47 75 STREET	37,450	4	16	R	4	1860	102		92-59 59 AVENUE	1,787,650	4
16	R	4	1488	36	YOROTA PROPERTIES LLC	77-05 41 AVENUE	25,950	2	15	R	4	1868	29	LAI, NICOLE	52-16 94 STREET	23,140	2A
16	R	4	1490	1	RUTH MORAVEC, LLC	79-02 ROOSEVELT AVENU	58,600	4	16	R	4	1868	29	LAI, NICOLE	52-16 94 STREET	13,150	2A
16	R	4	1490	18	KING EDWARD LLC	79-11 41 AVENUE	1,230,750	2	16	R	4	1872	11	TOLEDO COURT MUTUAL H	92-30 56 AVENUE	181,100	2
16	R	4	1490	53	QP11-40-11/15/19 79 S	40-11 79 STREET	124,800	2	16	R	4	1878	9	1013 WILLOUGHBY AVECO	96-16 CORONA AVENUE	99,550	4
16	R	4	1491	21	KING GEORGE APTS, LLC	80-15 41 AVENUE	494,850	2	16	R	4	1879	29	DANIEL GOMEZ GONZALEZ	97-70 CORONA AVENUE	26,750	4
16	R	4	1493	3	ROOSEVELT AVENUE ENTE	40-06 82 STREET	415,000	4	16	R	4	1898	4	A-1 ASPHALT REALTY LT	53-41 97 PLACE	133,150	4
16	R	4	1493	12	JOSE M AGUERA	40-12 83 STREET	93,200	4	16	R	4	1903	2	SAMUEL HOLDING CORP	95-07 57 AVENUE	28,750	4
15	R	4	1495	14	WHANG , EUICHUN	41-33 75 STREET	7,000	2A	16	R	4	1911	1013	PERDOMO LLC	94-30 58 AVENUE	45,882	4
16	R	4	1495	14	WHANG , EUICHUN	41-33 75 STREET	10,800	2A	15	R	4	1918	114	LSS LEASING CORP	96-05 HORACE HARDING	1,298,800	4
16	R	4	1503	9	DELGADO REALTY GROUP	84-24 ROOSEVELT AVENU	103,500	4	16	R	4	1918	114	LSS LEASING CORP	96-05 HORACE HARDING	2,078,200	4
16	R	4	1504	9	URBAN-SPACE, LLC	83-02 BAXTER AVENUE	43,385	4	16	R	4	1928	17	10230 CORONA, LLC	102-30 CORONA AVENUE	36,650	4
16	R	4	1504	68	40-35 HAMPTON LLC C/O	40-35 HAMPTON STREET	181,400	2	16	R	4	1937	1	FOREST CITY MASTER AS	54-09 100 STREET	562,000	2
16	R	4	1504	80	40-15 HAMPTON LLC	40-15 HAMPTON STREET	145,700	2	16	R	4	1943	1	BUSCARINO, TRUSTEE, E	103-10 52 AVENUE	73,750	2A
16	R	4	1508	22	JS 4215 LLC	42-25 LAYTON STREET	128,350	2	16	R	4	1943	2	BUSCARINO, TRUSTEE, E	103-14 52 AVENUE	63,750	2A
16	R	4	1508	27	JS 4215 LLC	42-15 LAYTON STREET	215,600	2	16	R	4	1943	72	JAISKISSOON BENITA	105-23 53 AVENUE	1	
15	R	4	1509	33	HIGHPOINT ASSOCIATESI	81-11 BROADWAY	323,500	4	16	R	4	1943	173	ESPEDITO FERNANDEZ	105-21 53 AVENUE	8,200	2A
16	R	4	1509	33	HIGHPOINT ASSOCIATESI	81-11 BROADWAY	363,550	4	16	R	4	1951	54	MADALY HERNANDEZ	57-38 PENROD STREET	51,793	2A
16	R	4	1510	63	RHZ MANAGEMENT INC.	88-20 ROOSEVELT AVENU	8,450	4	16	R	4	1951	55	PADEDES, PAULINA	5738A PENROD STREET	8,438	2A
16	R	4	1514	41	41-53 HAMPTON LLC	41-53 HAMPTON STREET	151,450	2	16	R	4	1951	56	TAVERAS, JAIME	57-40 PENROD STREET	51,793	2A
16	R	4	1514	1001	41-25 HAMPTON STREET	41-25 HAMPTON STREET	7,557	2C	16	R	4	1958	26	5835 GRANGER ST LLC	58-35 GRANGER STREET	157,050	2
16	R	4	1527	1	ELMHURST TOWERS,APTME	81-11 45 AVENUE	235,100	2	16	R	4	1961	1	GEJ REALTY LLC	55-06 VAN CLEEF STREE	34,800	1
16	R	4	1533	36	ELM REALTY ASSOCIATES	80-08 45 AVENUE	164,400	4	16	R	4	1968	5	NO SHORE AMB & OXYGEN	110-18 CORONA AVENUE	11,500	4
15	R	4	1536	2	DEEP REALTY LLC	76-01 QUEENS BOULEVAR	91,800	4	16	R	4	1972	19	TZEREMAS, CHRISTOS P	58-07 VAN CLEEF STREE	59,800	2A
16	R	4	1536	2	DEEP REALTY LLC	76-01 QUEENS BOULEVAR	125,100	4	15	R	4	1972	33	LOUKAS PEFANIS	111-12 CORONA AVENUE	25,650	2A
16	R	4	1537	4	ELGHANAYAN-LICHT, LLC	78-01 QUEENS BOULEVAR	381,500	4	16	R	4	1972	33	LOUKAS PEFANIS	111-12 CORONA AVENUE	36,812	2A
16	R	4	1537	19	ELGHANAYAN-LICHT, LLC	79-30 ALBION AVENUE	4,050	4	15	R	4	1972	34	LOUKAS PEFANIS	111-14 CORONA AVENUE	25,650	2A
16	R	4	1537	22	ELGHANAYAN-LICHT, LLC	ALBION AVENUE	2,700	4	16	R	4	1972	34	LOUKAS PEFANIS	111-14 CORONA AVENUE	36,812	2A
16	R	4	1537	27	SHIM, IN SOOK	79-52 ALBION AVENUE	64,050	4	16	R	4	1977	14	TRIBASI LLC	103-08 42 AVENUE	21,100	2
16	R	4	1546	20	D.C. LING BROADWAY RE	84-02 BROADWAY	276,550	4	16	R	4	1989	90	TINEE BEANEE LLC	45-05 104 STREET	170,700	2A
16	R	4	1549	16	KAM LUN FOOD PRODUCTS	86-18 BROADWAY	205,350	4	16	R	4	1989	92	TINEE BEANEE LLC	45-03 104 STREET	170,700	2A
16	R	4	1549	21	AMERASIA BANK	86-26 BROADWAY	138,300	4	15	R	4	1990	47	4620 REALTY LLC	46-20 108 STREET	21,200	4
16	R	4	1550	20	92-10 ROOSEVELT AVENU	92-10 ROOSEVELT AVENU	269,300	4	16	R	4	1990	47	4620 REALTY LLC	46-20 108 STREET	17,250	4
16	R	4	1561	25	NOURI REALTY, LLC	44-30 MACNISH STREET	447,600	2	15	R	4	1994	23	FEDSTAR,	50-20 108 STREET	18,100	4
16	R	4	1563	48	40-42 94TH ST REALTY	40-42 94 STREET	150,659	2A	16	R	4	1994	23	FEDSTAR,	50-20 108 STREET	18,600	4
16	R	4	1570	46	JACKSON HURST PARTNER	43-31 ITHACA STREET	71,000	2	16	R	4	1997	71	108 STREET REALTY CO	41-09 108 STREET	23,635	2B
15	R	4	1581	1	REGENT REALTY CO	83-45 BROADWAY	275,400	2	16	R	4	2004	43	MARK DEVELOPMENT CORP	48-10 111 STREET	32,700	2
16	R	4	1590	1	4105 94 ST INC	94-02 41 AVENUE	200,700	2	15	R	4	2008	78	MARSANICO PROPERTIESL	108-13 53 AVENUE	6,800	4
16	R	4	1593	5	9502 ROOSEVELT AVE LL	95-02 ROOSEVELT AVENU	30,250	4	16	R	4	2008	78	MARSANICO PROPERTIESL	108-13 53 AVENUE	14,000	4
16	R	4	1596	30	CORONA JUNCTION ESTAT	40-46 JUNCTION BOULEV	83,600	4	15	R	4	2009	24	TRUELIFE MANAGEMENT I	108-56 53 AVENUE	11,032	2A
15	R	4	1596	31	CORONA JUNCTION ESTAT	40-48 JUNCTION BOULEV	10,150	4	16	R	4	2009	24	TRUELIFE MANAGEMENT I	108-56 53 AVENUE	18,714	2A
16	R	4	1596	31	CORONA JUNCTION ESTAT	40-48 JUNCTION BOULEV	14,650	4	15	R	4	2015	78	111-01 REALTY CORP	111-01 43 AVENUE	39,350	4
16	R	4	1600	61	45-10 94TH STREET,LLC	45-10 94 STREET	608,150	4	16	R	4	2015	78	111-01 REALTY CORP	111-01 43 AVENUE	30,050	4
16	R	4	1600	121	43-43 91ST PLACE LLC	43-43 91 PLACE	149,100	2	16	R	4	2088	1	QUEST 95 LLC	95-12 63 ROAD	539,300	4
15	R	4	1604	67	REALTY	94-33 CORONA AVENUE	45,700	4	15	R	4	2089	1	FIELDS 97 LLC	97-04 63 ROAD	100,700	4
16	R	4	1604	67	REALTY	94											

YR	B	Block	Lot	Owner	Address	Reduction	TC	YR	B	Block	Lot	Owner	Address	Reduction	TC		
16	R	4	2236	10	110-06 72ND AVE.	110-06 72 AVENUE	100,900	2	16	R	4	2630	141	LEONARDO MUSSO	58-99 55 STREET	28,150	4
16	R	4	2236	62	110-19 72ND RD LLC	110-23 72 ROAD	20,297	2B	16	R	4	2631	1	CHOU REALTY CORP	59-25 56 STREET	55,800	4
16	R	4	2236	63	110-19 72ND RD LLC	110-19 72 ROAD	20,297	2B	16	R	4	2631	25	KAI KAI REALTY CORP.	59-04 57 STREET	49,100	4
15	R	4	2239	1001	OWNER / AGENT	111-01 QUEENS BOULEVA	173,925	4	16	R	4	2631	119	58-67 56TH STREET REA	58-67 56 STREET	181,700	4
16	R	4	2239	1001	OWNER / AGENT	111-01 QUEENS BOULEVA	205,650	4	16	R	4	2632	12	KAM & KAM REALTY LLC	52-02 FLUSHING AVENUE	130,750	4
16	R	4	2246	11	MT VERNON REALTY CO	70-01 113 STREET	66,000	2	16	R	4	2634	15	53-07 NURGE AVE LLC	53-07 NURGE AVENUE	80,750	4
16	R	4	2250	1	EXECUTIVE HOUSE OWNER	72-35 112 STREET	298,290	2	16	R	4	2639	7	FRANCHISE RLTY INTERS	54-23 METROPOLITAN AV	59,850	4
16	R	4	2267	1032	ALPEROVICH DIANA	76-01 113 STREET	6,931	4	16	R	4	2649	41	NURGE AVE. HOLDING CO	56-11 NURGE AVENUE	12,950	4
16	R	4	2283	68	SIPPOS, CHARLOTTE	50-17 47 AVENUE	11,700	4	16	R	4	2656	86	MAURICE AVENUE REALY	59-78 54 AVENUE	102,350	4
16	R	4	2287	1	DILLER GROUP, LLC	47-59 49 STREET	57,500	4	16	R	4	2656	92	WHITEROCK VENTURES 58	59-85 MAURICE AVENUE	83,350	4
16	R	4	2287	10	WLKS REALTY ASSOCIATE	47-39 49 STREET	35,200	4	16	R	4	2662	5	BANKPAIR REALTY CORP	55-55 58 STREET	204,000	4
16	R	4	2288	7	BRG 48-53 LLC	48-53 44 STREET	220,000	2	16	R	4	2662	18	C M J REALTY CO	58-95 MAURICE AVENUE	814,550	4
16	R	4	2298	46	BEL-I REALTY CORP	5022A 49 STREET	26,000	4	15	R	4	2663	1	CIAMPA M4 LLC	56-15 58 STREET	199,600	4
16	R	4	2298	53	BEL-I REALTY CORP	50-52 49 STREET	59,400	4	16	R	4	2663	1	CIAMPA M4 LLC	56-15 58 STREET	219,400	4
16	R	4	2313	1002		58-12 QUEENS BOULEVAR	59,400	2	16	R	4	2664	8	CIAMPA M 3 LLC	56-27 58 STREET	144,800	4
16	R	4	2342	9	PARIS PROMOTIONS AND	58-02 LAUREL HILL BLV	261,200	4	16	R	4	2666	20	ALLE PROCESSING CORP	58-80 59 STREET	336,800	4
15	R	4	2343	16	MAM PROPERTIES LLC	51-11 58 PLACE	12,300	4	16	R	4	2672	83	MASPEATH AVENUE REALTY	58-14 MASPEATH AVENUE	44,150	4
16	R	4	2343	16	MAM PROPERTIES LLC	51-11 58 PLACE	53,200	4	15	R	4	2677	42	4736 LOT ONE ASSOCIAT	58-16 58 PLACE	11,500	4
16	R	4	2344	4	59 ST REALTY INC	51-40 59 STREET	409,000	4	16	R	4	2677	42	4736 LOT ONE ASSOCIAT	58-16 58 PLACE	14,000	4
16	R	4	2345	1	LAUREL WOOD PROPRTIE	59-05 52 AVENUE	633,600	4	16	R	4	2680	1	W W GRAINGEV INC	58-45 58 PLACE	36,550	4
16	R	4	2361	5	ANTHONY ALIZIO	51-41 59 PLACE	66,250	4	16	R	4	2680	16	W W GROINGER INC	58-07 58 PLACE	9,150	4
16	R	4	2383	1001	TWINSOL REALTY LLC	65-31 52 AVENUE	81,050	4	16	R	4	2680	19	W W GROINGER INC	58 PLACE	9,708	4
16	R	4	2387	10	CG & SA REALTY CORP	50-25 65 PLACE	9,850	4	15	R	4	2680	23	GRAINGER, W.W.	58-45 GRAND AVENUE	96,700	4
16	R	4	2434	16	SCOTMAR REALTY, LLC	69-20 48 AVENUE	46,200	4	16	R	4	2680	23	GRAINGER, W.W.	58-45 GRAND AVENUE	83,150	4
16	R	4	2434	28	ROCK ROAD LLC	48-08 70 STREET	11,750	4	16	R	4	2681	27	M-H REALTY CO. #1 LLC	58-40 GRAND AVENUE	86,350	4
16	R	4	2439	2	51ST ST AVENUE REALTY	69-33 51 AVENUE	97,950	4	16	R	4	2689	19	M-H REALTY CO 2 LLC	59-20 56 AVENUE	79,500	4
16	R	4	2439	15	L & G REALTY	50-19 69 PLACE	24,200	4	16	R	4	2694	2	TAURUS SUPPLY INC	57-65 59 STREET	18,500	4
15	R	4	2439	29	MC GARVEY, BARBARA	69-38 GARFIELD AVENUE	9,975	4	16	R	4	2697	47	60-85 FLUSHING AVE RE	60-85 FLUSHING AVENUE	91,950	4
16	R	4	2439	29	MC GARVEY, BARBARA	69-38 GARFIELD AVENUE	16,275	4	16	R	4	2712	1	STEVEN BLUMNER	61-01 GRAND AVENUE	18,350	4
16	R	4	2448	201	METRO MOTEL LLC	73-04 QUEENS BOULEVAR	545,150	4	16	R	4	2716	57	FIRST STONE, LLC	64-21 GRAND AVENUE	4,200	4
16	R	4	2448	202	METRO MOTEL LLC	73-06 QUEENS BOULEVAR	196,250	4	16	R	4	2724	18	RIPLEY THOMAS A	66-00 QN MIDDTOWN EP S	196,400	4
16	R	4	2453	1	PROTOPAPAS, NICHOLAS	78-01 HILLYER STREET	16,750	4	16	R	4	2740	1	6067 FIFTY-NINE LLC	60-67 59 ROAD	184,050	2
16	R	4	2482	82	TAORMINA ASSOCIATES,	52-54 72 STREET	96,250	4	16	R	4	2744	36	60-40 FRESH POND ROAD	60-40 FRESH POND ROAD	108,900	4
16	R	4	2501	32	MASPEATH, LLC	69-61 GRAND AVENUE	129,500	4	15	R	4	2755	9	JOE 13, CORP.	59-43 63 STREET	71,000	4
15	R	4	2505	78	BMP REALTY LLC	71-19 GRAND AVENUE	58,549	4	16	R	4	2755	9	JOE 13, CORP.	59-43 63 STREET	115,550	4
16	R	4	2505	78	BMP REALTY LLC	71-19 GRAND AVENUE	62,149	4	16	R	4	2757	1	FRESH POND HOLDINGS	60-15 FRESH POND ROAD	454,850	2
15	R	4	2505	79	BMP REALTY LLC	71-15 GRAND AVENUE	1,251	4	16	R	4	2763	56	M2 PROPERTIES LLC	61-19 FRESH POND ROAD	30,750	4
16	R	4	2505	79	BMP REALTY LLC	71-15 GRAND AVENUE	2,151	4	16	R	4	2763	58	M2 PROPERTIES LLC	FRESH POND ROAD	900	4
15	R	4	2505	82	RADIGAN JOHN	71-11 GRAND AVENUE	8,250	4	16	R	4	2774	10	CHASE MAN BANK CO	66-02 GRAND AVENUE	79,750	4
16	R	4	2505	82	RADIGAN JOHN	71-11 GRAND AVENUE	27,600	4	16	R	4	2778	1	AVALANCHE ENTERPRISES	58-60 BROWN PLACE	16,150	4
16	R	4	2514	34	WEISS REAL ESTATE DEV	43-15 54 AVENUE	130,500	4	16	R	4	2791	3	AYRES ASSOCIATES	69-06 GRAND AVENUE	58,600	4
16	R	4	2525	10	55-05 43RD STREET HOL	55-05 43 STREET	45,300	4	16	R	4	2792	3	6932 GRAND REALTY, LL	69-32 GRAND AVENUE	101,150	4
16	R	4	2525	17	UNITED PARCEL SERV IN	43-22 55 AVENUE	82,300	4	16	R	4	2796	6	FALCONE, LLC	69-64 GRAND AVENUE	15,350	4
16	R	4	2535	33	ZAK JOHN M	44-23 54 AVENUE	16,900	4	16	R	4	2803	84	T & Z PROPERTIES, LLC	54-21 73 PLACE	19,250	4
16	R	4	2535	36	ZAK JOHN M	44-17 54 AVENUE	21,000	4	16	R	4	2803	86	54-15 73RD PLACE, LLC	54-15 73 PLACE	31,750	4
16	R	4	2538	6	BROWN LAUREL REALTY,	54-59 44 STREET	67,500	4	16	R	4	2805	10	SHS MASPEATH LLC	74-04 GRAND AVENUE	737,650	4
15	R	4	2538	14	J HERSCHMANN	54-60 46 STREET	32,650	4	16	R	4	2855	8	FABIAN ENTERPRISES	87-20 56 AVENUE	18,650	2
16	R	4	2538	14	J HERSCHMANN	54-60 46 STREET	67,300	4	16	R	4	2857	74	MCO LTD	90-32 QUEENS BOULEVAR	388,050	4
15	R	4	2544	27	RSG REALTY I, LLC	46-36 53 AVENUE	72,750	4	16	R	4	2885	12	AMOCO OIL COMPANY INC	60-50 WOODHAVEN BOULE	53,750	4
16	R	4	2544	27	RSG REALTY I, LLC	46-36 53 AVENUE	86,250	4	16	R	4	2887	36	VISICARI REALTY LLC	85-21 60 DRIVE	13,550	2A
16	R	4	2544	36	BROWN MASPEATH REALTY	46-49 53 AVENUE	107,000	4	16	R	4	2887	37	VISICARI REALTY LLC	85-19 60 DRIVE	11,624	2A
16	R	4	2545	26	QUEENS 54TH REALTY CO	46-50 54 AVENUE	560,950	4	16	R	4	2894	1	BAYBERRY PROP INC	56-09 84 STREET	41,748	2A
16	R	4	2545	82	FOUND PROPERTY RESOUR	46-27 54 ROAD	23,400	4	16	R	4	2911	35	ZHONG PIN XIA	58-27 83 STREET	12,960	2A
15	R	4	2550	53	TRAK PROPERTIES L.L.C	46-60 55 AVENUE	305,700	4	16	R	4	2916	30	WINTER, LILLIAN	82-01 ELIOT AVENUE	52,150	4
16	R	4	2550	53	TRAK PROPERTIES L.L.C	46-60 55 AVENUE	347,700	4	16	R	4	2930	12	ABB & D REALTY	74-15 JUNIPER VALLEY	118,900	4
16	R	4	2550	78	KEANE REALTY LLC	55-10 55 AVENUE	115,750	4	16	R	4	2941	151	RUSTIN REALTY CORP.	82-10 ELIOT AVENUE	28,400	4
16	R	4	2550	90	UPS INC (NY)	46-05 56 ROAD	435,900	4	16	R	4	2945	1	GLENRIDGE PROPERTIES	61-88 DRY HARBOR ROAD	154,250	2
16	R	4	2556	1	MJD HOLDINGS, LLC	54-21 48 STREET	30,700	4	16	R	4	2949	16	115 15 101ST AVENUE R	61-40 WOODHAVEN BOULE	58,450	4
16	R	4	2556	22	MJD HOLDINGS, LLC	48-14 54 AVENUE	59,400	4	16	R	4	2953	40	TGNM REALTY CORP	69-11 JUNIPER BOULEVA	45,270	4
16	R	4	2557	50	PARISI FAMILY LIMITED	48-23 55 AVENUE	333,400	4	16	R	4	2974	109	DRY HARBOR REALTY LLC	61-35 DRY HARBOR ROAD	2,157,900	4
16	R	4	2557	70	MJD HOLDINGS, LLC	54-65 48 STREET	53,800	4	16	R	4	3014	26	RP SEAFOOD, LLC	86-96 FLEET COURT	62,000	4
16	R	4	2557	75	MJC ENTERPRISES I, LL	54-35 48 STREET	31,900	4	16	R	4	3050	42	69-15 METRO LLC C/O A	69-27 METROPOLITAN AV	274,400	4
16	R	4	2557	80	MJD HOLDINGS, LLC	54-37 48 STREET	110,950	4	16	R	4	3057	34	AREJ, LLLP	72-19 METROPOLITAN AV	91,700	4
16	R	4	2573	190	GRGAS, JOSIP	56-06 56 STREET	29,900	4	16	R	4	3057	43	AREJ, LLLP	72-09 METROPOLITAN AV	72,950	4
16	R	4	2575	200	7 RAILROAD LLC	7-49 49 LANE	62,200	4	16	R	4	3065	23	PURPLE LAND LLC	74-11 METROPOLITAN AV	31,500	4
15	R	4	2576	1	ORIOLE REALTY CORP	56-65 RUST STREET	176,200	4	16	R	4	3065	130	CHASE MANHATTAN	74-03 METROPOLITAN AV	323,200	4
16	R	4	2576	1	ORIOLE REALTY CORP	56-65 RUST STREET	123,500	4	16	R	4	3066	18	ASTORIA FED S & L ASS	75-25 METROPOLITAN AV	201,600	4
16	R	4	2585	21	CAPITAL DISTR CORP	55-60 58 STREET	387,800	4	16	R	4	3069	69	79-01 METROPOLITAN AV	79-01 METROPOLITAN AV	121,200	4
16	R	4	2585	58	FOREVER FORTUNE LLC	56-12 58 STREET	313,800	4	16	R	4	3070	78	COMMERCE BANK NA (KAN	79-65 METROPOLITAN AV	218,700	4
16	R	4	2600	70	MORGAN REALTY CO	55-70 48 STREET	22,550	4	15	R	4	3075	4	TULIP MANAGEMENT LLC	89-02 ELIOT AVENUE	28,000	4
15	R	4	2600	80	MORGAN REALTY CO	55-80 48 STREET	56,600	4	16	R	4	3075	4	TULIP MANAGEMENT LLC	89-02 ELIOT AVENUE	86,000	4
16	R	4	2600	80	MORGAN REALTY CO	55-80 48 STREET	131,150	4	16	R	4	3075	34	SAUNDERS ST OWNERS LT	61-41 SAUNDERS STREET	298,850	2
16	R	4	2602	20	SOUTHEAST HOLDINGS, L	58-45 47 STREET	127,250	4	16	R	4	3078	65	REGO REALTY LLC	62-65 SAUNDERS STREET	558,250	2
16	R	4	2602	190	RENSOW REALTY CORP	57-00 49 PLACE	227,250	4	16	R	4	3078	85	HAMPTON HOUSE LLC	93-10 QUEENS BOULEVAR	335,590	2
16	R	4	2602	232	AMBROSINO CONST CO IN	57-52 49 PLACE	56,550	4	16	R	4	3079	76	JUPITER COURT CORP	62-64 SAUNDERS STREET	597,700	2
16	R	4	2610	240	JMS REALTY LLC	54-01 GRAND AVENUE	11,300	4	16	R	4	3080	6	REGO REALTY	9		

YR	B	Block	Lot	Owner	Address	Reduction	TC	YR	B	Block	Lot	Owner	Address	Reduction	TC	
16	R	4	3171	27	PARTNERSHIP 1995 IILP	101-06 QUEENS BOULEVA	54,700	4	16	R	4	3608	14	MARLENE REALTY CO (AS 63-03 FRESH POND ROAD	8,750	4
16	R	4	3171	28	PARTNERSHIP 1995 IILP	101-10 QUEENS BOULEVA	134,150	4	15	R	4	3608	18	MARLENE REALTY CO (AS 62-69 FRESH POND ROAD	41,300	4
16	R	4	3173	1004	ECOGROWTH HOLDING LLC	102-30 QUEENS BOULEVA	51,765	4	16	R	4	3608	18	MARLENE REALTY CO (AS 62-69 FRESH POND ROAD	34,200	4
16	R	4	3175	70	PARKER OFFICE BUILDIN	104-70 QUEENS BOULEVA	552,250	4	16	R	4	3608	23	MARLENE REALTY CO (AS 62-59 FRESH POND ROAD	19,300	4
16	R	4	3179	20	THORNTON TENANTS CORP	68-20 SELFRIDGE STREE	282,600	2	16	R	4	3619	5	JOFRRESH LLC C/O MIDWO 66-87 FRESH POND ROAD	504,450	4
16	R	4	3193	1	SELFRRIDGE TENANTS INC	68-15 SELFRIDGE STREE	59,700	2	15	R	4	3619	72	MADISON RENTAL, LLC 64-50 MADISON STREET	82,300	2
16	R	4	3234	51	BURNS MANAGEMENT CO.,	68-09 BURNS STREET	408,400	2	16	R	4	3619	72	MADISON RENTAL, LLC 64-50 MADISON STREET	131,750	2
15	R	4	3234	150	ALLIED AUSTIN	70-00 AUSTIN STREET	362,150	4	16	R	4	3620	6	VITO CANDIDO 67-11 FRESH POND ROAD	45,000	4
16	R	4	3234	150	ALLIED AUSTIN	70-00 AUSTIN STREET	1,234,250	4	16	R	4	3620	21	68 MANAGEMENT LLC 61-17 68 AVENUE	189,900	2
16	R	4	3234	183	EDKEN CORP	70-28 AUSTIN STREET	86,500	4	15	R	4	3639	1	BRIGHTSIDE VENTURES, 71-02 CYPRESS HILLS S	244,200	4
16	R	4	3237	40	FOREST HILLS JEWISH C	106-06 QUEENS BOULEVA	2,155,250	4	16	R	4	3639	1	BRIGHTSIDE VENTURES, 71-02 CYPRESS HILLS S	278,400	4
16	R	4	3238	1002	AUSTIN REALTY HOLDING	70-21 AUSTIN STREET	37,725	4	16	R	4	3664	7	FM BRUSH CO INC 70-02 72 PLACE	217,450	4
16	R	4	3238	1003	JANG REALTY LLC	70-23 AUSTIN STREET	16,750	4	16	R	4	3666	26	EZ REALTY OF NEW YORK 73-05 73 STREET	23,550	2
16	R	4	3239	8	107-48 QUEENS BLVD HO	107-48 QUEENS BOULEVA	193,250	4	16	R	4	3667	358	ROSEN DOLORES 72-64 METROPOLITAN AV	28,200	4
16	R	4	3239	13	ONE CONTINENTAL AVECO	107-37 71 AVENUE	699,200	4	16	R	4	3667	430	69-80 73RD PLACE, LLC 69-80 73 PLACE	428,400	4
15	R	4	3239	1005	LANE TOWERS OWNERS IN	107-40 QUEENS BOULEVA	486,500	2	16	R	4	3676	31	71-15 65TH STREET LLC 71-27 65 STREET	41,450	2
16	R	4	3239	1005	LANE TOWERS OWNERS IN	107-40 QUEENS BOULEVA	363,450	2	16	R	4	3676	34	71-15 65TH STREET LLC 71-21 65 STREET	41,450	2
16	R	4	3255	23	AUSWIN REALTY CORP	71-40 AUSTIN STREET	537,550	4	16	R	4	3676	37	71-15 65TH STREET LLC 71-15 65 STREET	41,450	2
16	R	4	3255	42	STOCKMAN HOLDING COMP	72-02 AUSTIN STREET	33,750	4	16	R	4	3686	53	NATIONAL BK OF NO AME 70-13 MYRTLE AVENUE	154,700	4
15	R	4	3256	9	QUEENS GERP LLC	108-22 QUEENS BOULEVA	1,284,700	4	16	R	4	3688	38	SCI FUNERAL SRV INC 71-41 COOPER AVENUE	116,350	4
16	R	4	3256	9	QUEENS GERP LLC	108-22 QUEENS BOULEVA	1,334,250	4	16	R	4	3708	33	FRANCHISE REALTY INTE 70-22 MYRTLE AVENUE	202,050	4
16	R	4	3257	1	CORD MEYER DEVELOPMEN	108-36 QUEENS BOULEVA	355,200	4	16	R	4	3773	31	PORRETTO, ANTHONY 75-48 METROPOLITAN AV	39,600	4
16	R	4	3257	1001		107-24 71 ROAD	1,492,250	4	16	R	4	3780	30	MONTAUK PROPERTIES LL 79-62 METROPOLITAN AV	402,100	4
16	R	4	3294	26	HUI FAT LLC	111-06 QUEENS BOULEVA	72,600	4	16	R	4	3780	43	MONTAUK PROPERTIES LL 67-20 80 STREET	55,950	4
16	R	4	3321	37	CLIPPER REALTY ASSOC	83-46 118 STREET	141,290	2	16	R	4	3792	1	ELECTRIC ICEHOUSE 2, 70-09 73 PLACE	57,150	4
16	R	4	3322	119	83-34 KEW GARDENS LLC	83-34 LEFFERTS BOULEV	92,100	2	16	R	4	3793	7	DAIDONE, ERIKA 74-10 69 ROAD	119,150	4
15	R	4	3322	1001	NASROLLAH ALISHAHIAN	118-82 METROPOLITAN A	9,865	2	16	R	4	3801	50	79-01 ASSOCIATES LLC 79-51 COOPER AVENUE	292,700	4
16	R	4	3322	1001	NASROLLAH ALISHAHIAN	118-82 METROPOLITAN A	7,724	2	16	R	4	3803	15	70-20 COOPER AVENUE L COOPER AVENUE	84,400	4
15	R	4	3323	8	BLM MANAGEMENT LLC	116-66 PARK LANE SOUT	13,150	4	15	R	4	3803	34	70-20 COOPER AVENUE L 70-20 COOPER AVENUE	58,800	4
16	R	4	3323	8	BLM MANAGEMENT LLC	116-66 PARK LANE SOUT	13,450	4	16	R	4	3803	35	70-20 COOPER AVENUE L COOPER AVENUE	20,900	4
16	R	4	3329	57	LA FRANCE LLC	118-65 METROPOLITAN A	105,900	2	16	R	4	3809	23	ATLAS TERMINALS LLC 70-25 83 STREET	88,950	4
16	R	4	3332	13	LEFFERTS LLC	81-40 LEFFERTS BOULEV	270,300	2	16	R	4	3810	2	COOPER 8200 REALTY LL 81-80 COOPER AVENUE	1,495,150	4
15	R	4	3333	16	THE BEVERLY HOUSE INC	84-51 BEVERLY ROAD	384,050	2	16	R	4	3810	29	COOPER 8200 REALTY LL 82-04 COOPER AVENUE	38,100	4
16	R	4	3333	16	THE BEVERLY HOUSE INC	84-51 BEVERLY ROAD	675,650	2	16	R	4	3810	33	COOPER 8200 REALTY LL 82-10 COOPER AVENUE	189,700	4
16	R	4	3334	163	76-66 OWNERS CORP	76-66 AUSTIN STREET	271,150	2	16	R	4	3810	154	88 GLENDALE MANAGEMEN 74-12 88 STREET	127,950	4
15	R	4	3334	260	PARK LANE NORTH OWNER	118-17 UNION TURNPIKE	892,000	2	16	R	4	3810	420	D&D REALTY V, LLC 83-12 72 DRIVE	248,550	4
16	R	4	3334	260	PARK LANE NORTH OWNER	118-17 UNION TURNPIKE	909,500	2	16	R	4	3830	84	QUEENS MEDICAL DENTAL 79-45 MYRTLE AVENUE	24,650	4
15	R	4	3335	23	PARK LANE SOUTH OWNER	118-18 UNION TURNPIKE	192,550	2	15	R	4	3856	212	PUTRE ALBERT 88-61 76 AVENUE	28,400	4
16	R	4	3335	23	PARK LANE SOUTH OWNER	118-18 UNION TURNPIKE	135,600	2	16	R	4	3856	212	PUTRE ALBERT 88-61 76 AVENUE	36,950	4
16	R	4	3338	4	CHASE MANHATTAN BANK	81-35 LEFFERTS BOULEV	77,850	4	16	R	4	3856	231	LOUIS LEHRBAUM 88-19 76 AVENUE	26,000	4
15	R	4	3340	24	AJ RICHARD & SONS INC	113-30 QUEENS BOULEVA	622,700	4	16	R	4	3857	179	GLENDALE REALTY CO 88-36 77 AVENUE	90,000	4
16	R	4	3340	24	AJ RICHARD & SONS INC	113-30 QUEENS BOULEVA	1,142,450	4	16	R	4	3857	188	RASTETTER, TRUSTEE, H 77-19 88 STREET	58,000	4
15	R	4	3341	16	111-50 76TH REALTY LL	111-50 76 ROAD	121,150	2	16	R	4	3870	122	GFJ HOLDINGS, INC. 88-62 MYRTLE AVENUE	45,700	4
16	R	4	3346	19	YORKSHIRE REALTY,	117-14 QUEENS BOULEVA	22,650	4	16	R	4	3884	16	VANDERVEER MANAGEMENT 90-04 METROPOLITAN AV	304,200	4
16	R	4	3346	20	YORKSHIRE REALTY,	117-16 QUEENS BOULEVA	55,250	4	16	R	4	3886	1002	REALTY INCOME CORP. 73-25 WOODHAVEN BOULE	147,400	4
16	R	4	3347	38	A.M. QUEENS, LLC	118-20 QUEENS BOULEVA	52,100	4	15	R	4	3893	8	ARKADUM 98 ENTPRSESC 98-18 METROPOLITAN AV	57,400	4
16	R	4	3348	37	80-02 FEE OWNER LLC	80-02 QUEENS BOULEVAR	1,781,350	4	16	R	4	3893	8	ARKADUM 98 ENTPRSESC 98-18 METROPOLITAN AV	65,050	4
16	R	4	3354	1002	BRG TALBOT LLC	83-09 TALBOT STREET	10,975	2	16	R	4	3936	67	THE DERDERIAN IRREVOC 119-51 6 AVENUE	19,616	2A
15	R	4	3355	106	8300 TALBOT ST OWNERS	83-00 LEFFERTS BOULEV	126,450	2	16	R	4	3936	71	DERDERIAN ANNE 119-45 6 AVENUE	13,968	2A
16	R	4	3355	106	8300 TALBOT ST OWNERS	83-00 LEFFERTS BOULEV	312,000	2	16	R	4	4031	1	EDGEWATER INDUSTRIALP 109-01 14 AVENUE	827,150	4
16	R	4	3355	144	83 33 GARDENS CORP	83-33 AUSTIN STREET	243,200	2	16	R	4	4032	1	EDGEWATER INDUSTRIALP 110-01 14 AVENUE	328,100	4
16	R	4	3358	1009	H & E LLC	123-25 82 AVENUE	6,769	4	16	R	4	4032	40	EDGEWATER INDUSTRIALP 111-19 13 AVENUE	69,600	4
15	R	4	3360	1001	MACARTHUR PROPERTIES	125-10 QUEENS BOULEVA	256,409	4	16	R	4	4032	51	EDGEWATER INDUSTRIALP 111-20 13 AVENUE	22,400	4
16	R	4	3360	1001	MACARTHUR PROPERTIES	125-10 QUEENS BOULEVA	473,737	4	16	R	4	4032	61	EDGEWATER INDUSTRIALP 111-21 13 AVENUE	121,900	4
15	R	4	3360	1002	SILVER TOWERS REALTYC	125-10 QUEENS BOULEVA	21,138	4	16	R	4	4060	27	J M S HOLDING CO LLC 110-23 15 AVENUE	23,300	4
16	R	4	3360	1002	SILVER TOWERS REALTYC	125-10 QUEENS BOULEVA	28,445	4	16	R	4	4060	34	IN SUB KIM 110-01 15 AVENUE	21,150	4
16	R	4	3360	1008	SCHREIBER, KENNETH J	125-10 QUEENS BOULEVA	59,695	4	16	R	4	4072	11	SELENA REALTY LLC 119-19 15 AVENUE	16,600	4
15	R	4	3360	1015	FARALDO, JOSEPH A	125-10 QUEENS BOULEVA	70,152	4	16	R	4	4072	12	SELENA REALTY LLC 119-11 15 AVENUE	6,350	4
16	R	4	3360	1015	FARALDO, JOSEPH A	125-10 QUEENS BOULEVA	112,127	4	16	R	4	4072	13	SELENA REALTY LLC 119-01 15 AVENUE	40,000	4
15	R	4	3371	1001	HIRSCH, SHARON	2116 GREENE AVENUE	7,982	2	16	R	4	4076	19	D & J DEVELOPMENT 15-16 COLLEGE POINT B	34,500	4
16	R	4	3371	1001	HIRSCH, SHARON	2116 GREENE AVENUE	9,670	2	16	R	4	4084	8	15-19 COLLEGE POINT, 15-19 COLLEGE POINT B	49,550	4
16	R	4	3373	34	CORPORATION OF THE PR	63-32 FOREST AVENUE	36,250	4	16	R	4	4084	10	15-19 COLLEGE POINT, 15-15 COLLEGE POINT B	36,450	4
16	R	4	3410	190	EMJAY ASSOCIATES,LLC	18-13 FLUSHING AVENUE	140,050	4	16	R	4	4084	17	MALNOR REALTY, LLC 122-14 15 AVENUE	18,150	4
16	R	4	3450	2	INFINITY 55-01 MYRTLE	55-03 MYRTLE AVENUE	26,950	4	16	R	4	4085	36	14-10 123RD ST LLC 14-10 123 STREET	86,200	4
16	R	4	3450	12	TUM'S BUILDING LLC	3-57 ST NICHOLAS AVEN	57,500	4	16	R	4	4092	1	RYMAN, JANET 15-54 18 AVENUE	56,950	4
16	R	4	3464	1	MYRTLE CATALPA LLC	56-23 MYRTLE AVENUE	43,100	4	16	R	4	4095	4	ALI, SAMER 128-11 18 AVENUE	26,400	4
16	R	4	3466	38	MYRTLE 57-37	57-37 MYRTLE AVENUE	96,150	4	15	R	4	4095	5	15-45 REALTY CORP 15-45 128 STREET	44,900	4
16	R	4	3477	50	JOZEF CHROSTOWSKI	1935 GATES AVENUE	14,228	2B	16	R	4	4116	1	JMDH REAL ESTATE OF C		

YR	B	Block	Lot	Owner	Address	Reduction	TC	YR	B	Block	Lot	Owner	Address	Reduction	TC		
16	R	4	4408	11	A & R LOBOSCO INC	31-33 FARRINGTON STRE	28,150	4	16	R	4	5017	22	MARTIN A. GLEASON FUN	149-20 NORTHERN BOULE	237,400	4
16	R	4	4409	13	CAX LINDEN PLACE LLC	31-31A LINDEN PLACE	37,550	2A	16	R	4	5019	64	AMEX EQUITIES CORP	136-94 ROOSEVELT AVEN	479,000	4
16	R	4	4486	34	BRIDGE VIEW PROPERTY	148-29 CROSS ISLD PKW	39,800	4	16	R	4	5024	16	PARK SOON O	144-14 38 AVENUE	55,550	2
16	R	4	4505	50	RODRIGUEZ, RONALD	149-25 14 AVENUE	6,600	4	16	R	4	5024	75	144-41 ROOSEVELT AVE	144-41 ROOSEVELT AVEN	24,450	2
16	R	4	4516	1001		150-31 12 AVENUE	2,554	2	16	R	4	5025	1	DHK PROPERTY ONE, LLC	144-15 41 AVENUE	384,600	2
16	R	4	4530	12	BONDEE ENTERPRISES IN	151-01 14 AVENUE	35,100	4	16	R	4	5025	25	Z & H REALTY	144-40 ROOSEVELT AVEN	33,921	2
16	R	4	4601	72	MIHAS FAMILY TRUST	14-25 165 STREET	5,480	1	15	R	4	5025	70	DHK PROPERTY TWO, LLC	144-31 41 AVENUE	295,050	2
15	R	4	4622	12	SANDERSON REALTY, INC	145-02 14 AVENUE	8,000	4	16	R	4	5025	70	DHK PROPERTY TWO, LLC	144-31 41 AVENUE	231,250	2
16	R	4	4622	12	SANDERSON REALTY, INC	145-02 14 AVENUE	12,050	4	16	R	4	5026	24	JMK PROPERTY ONE, LLC	147-30 38 AVENUE	397,450	2
15	R	4	4678	8	ANTONELLI, LUCA	14-16 CLINTONVILLE ST	12,200	4	16	R	4	5027	1125	PETER HOLDING CO. LLC	147-48 ROOSEVELT AVEN	4,566	4
16	R	4	4678	8	ANTONELLI, LUCA	14-16 CLINTONVILLE ST	15,350	4	16	R	4	5036	39	40-12 MAIN STREET, LL	40-12 MAIN STREET	201,750	4
16	R	4	4678	10	COSTAS & STELLA REALT	150-36 14 AVENUE	11,850	4	16	R	4	5037	93	SALLY CHEN	132-45 41 AVENUE	13,400	2A
15	R	4	4678	14	SOCIETY OF KASTORIANS	150-26 14 AVENUE	32,000	4	16	R	4	5042	15	YAO , HO CHU	133-12 41 ROAD	11,315	2A
16	R	4	4678	14	SOCIETY OF KASTORIANS	150-26 14 AVENUE	70,050	4	15	R	4	5042	35	KAM KEE REALTY INC	41-28 MAIN STREET	825,400	4
16	R	4	4678	26	AM AND STAVROS REALTY	14-17 150 STREET	6,150	4	16	R	4	5042	35	KAM KEE REALTY INC	41-28 MAIN STREET	849,700	4
16	R	4	4678	27	KAGGEN WARREN	14-19 150 STREET	24,950	4	15	R	4	5045	1	FLUSHING PLAZA COMMER	41-61 KISSENA BOULEVA	1,996,650	4
15	R	4	4678	104		14-10 CLINTONVILLE ST	16,000	4	16	R	4	5045	1	FLUSHING PLAZA COMMER	41-61 KISSENA BOULEVA	2,069,250	4
16	R	4	4678	104		14-10 CLINTONVILLE ST	21,850	4	16	R	4	5046	10	41 ST AVE OWNERS CORP	142-20 41 AVENUE	337,700	2
15	R	4	4678	106	ANTONELLI, FRANCES	14-14 CLINTONVILLE ST	9,500	4	16	R	4	5046	40	BK PROPERTY TWO, LLC	142-19 BARCLAY AVENUE	189,350	2
16	R	4	4678	106	ANTONELLI, FRANCES	14-14 CLINTONVILLE ST	25,700	4	16	R	4	5046	45	NHE REALTY CO	142-09 BARCLAY AVENUE	144,450	2
16	R	4	4717	1	DE WITT CLINTON OWNER	151-05 CROSS ISLD PKW	175,980	2	15	R	4	5048	1201	143-26 PROPERTIES LLC	143-26 41 AVENUE	48,574	4
15	R	4	4717	16	REDMONT REALTY COMPAN	153-15 CROSS ISLD PKW	194,900	4	16	R	4	5048	1201	143-26 PROPERTIES LLC	143-26 41 AVENUE	51,897	4
16	R	4	4717	16	REDMONT REALTY COMPAN	153-15 CROSS ISLD PKW	392,900	4	16	R	4	5052	1002	ROOSEVELT PLAZA INC	147 BARCLAY AVENUE	5,600	4
16	R	4	4731	15	DI MARCO, REGINA	18-12 CLINTONVILLE ST	5,200	4	16	R	4	5053	11	ALWALL CONSTRUCT CORP	147-25 SANFORD AVENUE	116,500	2
15	R	4	4748	35	MEDIDENT CORP	18-15 FRANCIS LEWIS B	29,250	4	15	R	4	5054	6	TIN YUE CORP	149-13 BARCLAY AVENUE	9,000	2A
16	R	4	4748	35	MEDIDENT CORP	18-15 FRANCIS LEWIS B	34,200	4	16	R	4	5054	6	TIN YUE CORP	149-13 BARCLAY AVENUE	14,120	2A
16	R	4	4779	9	DIPALMA, GERALDINE I	25-03 PARSONS BOULEVA	784,450	4	16	R	4	5054	8	HENG SHIN CORP	149-09 BARCLAY AVENUE	10,800	2A
16	R	4	4940	1	NORTH FORK BANK	32-02 FRANCIS LEWIS B	23,350	4	16	R	4	5054	10	NEW HONG SING CORP	149-07 BARCLAY AVENUE	13,392	2A
16	R	4	4942	1	DOLPHIN PROPERTIES LL	35-10 COLLEGE POINT B	103,150	4	16	R	4	5066	693	RANBAR PACKING, INC	44-20 COLLEGE POINT B	64,700	4
16	R	4	4943	7	32-01 COLLEGE POINT L	32-01 COLLEGE POINT B	37,250	4	16	R	4	5066	712	EAST CENTRAL MEATS IN	44-44 COLLEGE POINT B	216,950	4
16	R	4	4943	15	132-14/18 32ND AVE LL	132-18 32 AVENUE	34,800	4	16	R	4	5076	1	BP PRODUCTS NORTH AME	49-04 COLLEGE POINT B	67,450	4
16	R	4	4943	56	GOLDEN OLDIES LTD	132-47 33 AVENUE	77,300	4	16	R	4	5076	14	MCPJF INC	131-47 FOWLER AVENUE	60,450	4
16	R	4	4944	28	GOLDEN OLDIES, LTD	132-30 33 AVENUE	133,800	4	16	R	4	5101	71	MAPLE AVENUE, LLC	132-17 MAPLE AVENUE	112,700	2
16	R	4	4945	1	CHAS. LOBOSCO & SON, I	35-01 COLLEGE POINT B	28,200	4	15	R	4	5102	52	EAST SUMMIT REALTY LL	132-25 POPLE AVENUE	302,250	2
15	R	4	4946	1010	CHEN, YANG	33-70 PRINCE STREET	5,359	4	16	R	4	5102	52	EAST SUMMIT REALTY LL	132-25 POPLE AVENUE	394,900	2
16	R	4	4946	1010	CHEN, YANG	33-70 PRINCE STREET	8,297	4	15	R	4	5119	61	COLU MANAGEMENT, LLC	56-64 136 STREET	32,276	2B
16	R	4	4948	24	WOW ENTERPRISES, LLC	134-01 33 AVENUE	34,250	4	16	R	4	5119	61	COLU MANAGEMENT, LLC	56-64 136 STREET	33,050	2B
16	R	4	4949	12	SATWA PROPERTY, LLC	33-14 FARRINGTON STRE	76,200	4	16	R	4	5121	37	MEIA-FA INC	41-82 MAIN STREET	365,350	4
15	R	4	4949	83	NPRE REALTY LLC	33-17 PRINCE STREET	369,450	4	16	R	4	5123	51	BLOSSOM GARDENS APART	134-30 FRANKLIN AVENU	410,150	2
16	R	4	4949	83	NPRE REALTY LLC	33-17 PRINCE STREET	452,250	4	16	R	4	5134	1087	HARRY GREENBERG	42-20 KISSENA BOULEVA	17,632	2
16	R	4	4950	48	RAINIER GROUP OF NEW	32-02 LINDEN PLACE	318,700	4	15	R	4	5137	5	SKYLINE TOWERS 5	43-23 COLDEN STREET	1,219,500	2
15	R	4	4950	101	KRUPA HOSPITALITY LLC	34-50 LINDEN PLACE	46,000	4	16	R	4	5137	5	SKYLINE TOWERS 5	43-23 COLDEN STREET	563,700	2
16	R	4	4950	101	KRUPA HOSPITALITY LLC	34-50 LINDEN PLACE	78,950	4	16	R	4	5137	11	42-55 COLDEN OWNERS C	42-55 COLDEN STREET	476,500	2
16	R	4	4954	28	KATERINA & DIMITRIS Z	32-04 UNION STREET	58,050	4	16	R	4	5208	45	KIMCO KISSENA CENTER,	46-15 KISSENA BOULEVA	255,650	4
16	R	4	4954	51	SIY, ANTHONY	140-25 33 AVENUE	26,500	2B	16	R	4	5237	19	MURRAY CHOI, LLC	34-09 MURRAY STREET	386,550	4
16	R	4	4954	131	CIAMPA US LLC	32-08 UNION STREET	162,400	2	16	R	4	5271	7	MAY, ELAINE	155-15 NORTHERN BOULE	44,100	4
15	R	4	4959	7	MAVRIK PROPERTIES LLC	35-23 FARRINGTON STRE	295,150	4	16	R	4	5271	23	RACCASI PETER	35-15 155 STREET	12,043	2B
16	R	4	4959	7	MAVRIK PROPERTIES LLC	35-23 FARRINGTON STRE	7,150	4	16	R	4	5275	1	KINGSLAND ASSOCS	156-10 NORTHERN BOULE	1,168,950	4
16	R	4	4960	6	CHONG KING ENTERPRISE	35-15 LINDEN PLACE	22,740	2B	16	R	4	5285	1	POLARIS PROPERTIES IN	162-07 DEPOT ROAD	378,900	4
16	R	4	4966	1	55 CANAL REALTY CORP.	36-09 COLLEGE POINT B	13,100	4	16	R	4	5294	22	WINSTON HOUSE OWNERS	167-10 CROCHERON AVEN	417,950	2
16	R	4	4966	3	55 CANAL REALTY CORP.	36-07 COLLEGE POINT B	13,100	4	16	R	4	5310	1001	PAVLAK, PETER M	189-30 37 AVENUE	4,693	2
16	R	4	4966	4	55 CANAL REALTY CORP.	36-05 COLLEGE POINT B	14,400	4	16	R	4	5318	21	CLINCO REALTY CORP	36-11 194 STREET	135,000	4
16	R	4	4966	6	55 CANAL REALTY CORP.	36-03 COLLEGE POINT B	17,600	4	16	R	4	5318	27	CLINCO REALTY CORP	35-18 FRANCIS LEWIS B	36,000	4
16	R	4	4966	7	55 CANAL REALTY CORP.	36-01 COLLEGE POINT B	21,200	4	16	R	4	5318	29	CLINCO REALTY CORP	35-26 FRANCIS LEWIS B	680,000	4
16	R	4	4971	57	TRUE BLUE TOWERS, INC	36-56 MAIN STREET	34,000	4	16	R	4	5318	34	FRANCIS LEWIS REALTY	FRANCIS LEWIS BLVD	108,760	4
16	R	4	4971	59	SHY LLC	36-58 MAIN STREET	1,070,050	4	16	R	4	5320	8	JDK EQUITIES, LLC	194-02 37 AVENUE	10,540	2A
16	R	4	4971	60	AH KONG SUNG LLC	36-60 MAIN STREET	51,000	4	15	R	4	5323	5	HEINRICH GEORGE F	170-16 39 AVENUE	170,850	4
16	R	4	4971	65	SUNYA LLC	135-29 37 AVENUE	117,100	4	16	R	4	5323	5	HEINRICH GEORGE F	170-16 39 AVENUE	183,300	4
16	R	4	4973	12	39TH AVE REALTY MANAG	133-10 39 AVENUE	97,200	4	16	R	4	5324	53	A MONGELLUZZO	189-10 39 AVENUE	20,000	4
15	R	4	4974	61	HATAO-NAN LIANG KAO	135-09 38 AVENUE	12,019	2A	16	R	4	5326	72	ROBERT FIRMERY	153-27 BARCLAY AVENUE	69,950	4
16	R	4	4974	61	HATAO-NAN LIANG KAO	135-09 38 AVENUE	16,400	2A	16	R	4	5328	15	155-17 SANFORD OWNERS	155-17 SANFORD AVENUE	346,100	2
16	R	4	4976	20	MARCUS IDA RLTY CO	135-03 ROOSEVELT AVEN	21,150	4	15	R	4	5334	17	41-02 162ND LLC	41-02 162 STREET	209,050	4
15	R	4	4977	4	NORTHERN STAR MANAGEM	36-59 MAIN STREET	146,450	4	16	R	4	5334	17	41-02 162ND LLC	41-02 162 STREET	275,450	4
16	R	4	4977	4	NORTHERN STAR MANAGEM	36-59 MAIN STREET	296,300	4	16	R	4	5336	1	PETROCELLI GROUP INC	41-33 162 STREET	23,450	4
16	R	4	4977	9	GRP MAIN STREET LLC	36-37 MAIN STREET	25,300	4	16	R	4	5336	43	A N D REALTY AT PLUSH	41-19 162 STREET	24,750	4
16	R	4	4977	17	CIAMPA 14	136-14 NORTHERN BOULE	502,300	2	16	R	4	5358	23	40-04 REALTY CO., LLC	40-04 194 STREET	10,368	2A
16	R	4	4977	66	37 UNION ST. LLC	36-44 UNION STREET	13,750	4	15	R	4	5368	5	192-15 REALTY CORP	192-15 NORTHERN BOULE	94,350	4
16	R	4	4977	90	CIAMPA REALTY II LLC	136-45 37 AVENUE	122,950	2	16	R	4	5368	5	192-15 REALTY CORP	192-15 NORTHERN BOULE	127,900	4
15	R	4	4977	99	CIAMPA REALTY II LLC	136-21 37 AVENUE	32,050	4	16	R	4	5373	10	KRANIA CORP	196-27 NORTHERN BOULE	45,000	4
16	R	4	4977	99	CIAMPA REALTY II LLC	136-21 37 AVENUE	66,250	4	16	R	4	5374	27	SANFORD PLAZA APARTME	144-54 SANFORD AVENUE	234,150	2
16	R	4	4978	75	DEALEE REALTY CORP	136-17 38 AVENUE	113,900	4	16	R	4	5375	1007	HOU, LI QIU	146-11 BEECH AVENUE	5,119	4
16	R	4	4980	14	HO TOY REALTY CORP	136-31 ROOSEVELT AVEN	128,450	4	16	R	4	5392	23	TESTAMENTARY TRUST UN	42-02 162 STREET	31,200	4
16	R	4	4980	49	RIKKA LLC	136-89 ROOSEVELT AVEN	74,450	4	16	R	4	5393	6	S JEON LLC	42-35 162 STREET	76,300	4
15	R	4	4981	9	UNION PLAZA REALTY LP	33-23 UNION STREET	1,082,700	4	15	R	4	5397	14	LEEMILT'S PETROLEUMIN	166-02 NORTHERN BOULE	47,100	4
16	R	4	4981	9	UNION PLAZA REALTY LP	33-23 UNION STREET	1,073,250	4	16	R	4	5397					

YR	B	Block	Lot	Owner	Address	Reduction	TC	YR	B	Block	Lot	Owner	Address	Reduction	TC		
15	R	4	5611	1	I&J MANAGEMENT CORPOR	192-12 47 AVENUE	40,850	4	16	R	4	6970	5	L & A REALTY	77-11 164 STREET	52,200	4
16	R	4	5611	1	I&J MANAGEMENT CORPOR	192-12 47 AVENUE	14,150	4	15	R	4	7014	2	ASPROPIRGOS, L.L.C.	164-02 UNION TURNPIKE	100,750	4
16	R	4	5669	1001	PELTZMAN, NEIL H	5603A UTOPIA PARKWAY	2,615	2	16	R	4	7014	2	ASPROPIRGOS, L.L.C.	164-02 UNION TURNPIKE	108,750	4
16	R	4	5670	1001	HUANG, XIU YIN	5627A 184 STREET	878	2	15	R	4	7071	3	HIGH MEADOWS TENANTS	182-12 HOR HARDING EP	123,800	2
16	R	4	5687	1001	KHAIMOV, LIDIA	183-04A 58 AVENUE	1,702	2	16	R	4	7071	3	HIGH MEADOWS TENANTS	182-12 HOR HARDING EP	360,550	2
16	R	4	5688	1001	EDELKIND, STEVEN	184-06 58 AVENUE	878	2	15	R	4	7115	30	STREET RETAIL INC	186-01 73 AVENUE	53,350	4
16	R	4	5768	7	24-55 FRANCIS LEWIS R	24-55 FRANCIS LEWIS B	24,150	4	16	R	4	7115	30	STREET RETAIL INC	186-01 73 AVENUE	56,200	4
16	R	4	5769	60	AMODIO, STEFANO	25-16 169 STREET	40,150	4	15	R	4	7117	7	STREET RETAIL INC	195-05 69 AVENUE	154,250	4
15	R	4	5775	23	BAYPOINTE REALTY CORP	15-20 202 STREET	137,100	2	16	R	4	7117	7	STREET RETAIL INC	195-05 69 AVENUE	322,450	4
16	R	4	5775	23	BAYPOINTE REALTY CORP	15-20 202 STREET	1,235,500	2	16	R	4	7117	189	FM REALTY CO	193-02 HOR HARDING EP	238,950	2
16	R	4	5865	118	JOSEPH CIAMPA	16-66 BELL BOULEVARD	775,900	2	16	R	4	7187	49	MAK'S HOLDING, INC.	176-71 UNION TURNPIKE	73,850	4
15	R	4	5878	50	KENNEDY STREET QUAD L	210-05 CORP KENNEDY S	767,650	2	16	R	4	7204	39	JPMORGAN CHASE BANK,	187-15 UNION TURNPIKE	56,600	4
16	R	4	5878	50	KENNEDY STREET QUAD L	210-05 CORP KENNEDY S	508,350	2	16	R	4	7205	33	GEORGE L MALIN	188-01 UNION TURNPIKE	81,550	4
16	R	4	5900	2	CORD MEYER DEVELOPMEN	212-15 26 AVENUE	3,250,100	4	15	R	4	7206	34	300 STRAIGHT STREET I	189-03 UNION TURNPIKE	28,100	4
15	R	4	5900	24	CORD MEYER DEVELOPMEN	211-01 26 AVENUE	214,750	4	16	R	4	7206	34	300 STRAIGHT STREET I	189-03 UNION TURNPIKE	94,700	4
16	R	4	5900	24	CORD MEYER DEVELOPMEN	211-01 26 AVENUE	2,857,150	4	15	R	4	7301	11	POWER TEST REALTY CO	204-12 NORTHERN BOULE	182,650	4
16	R	4	5900	110		23-46 BELL BOULEVARD	248,850	4	16	R	4	7301	11	POWER TEST REALTY CO	204-12 NORTHERN BOULE	222,250	4
16	R	4	5962	1	2711 FLB ASSOCIATES,	27-07 FRANCIS LEWIS B	398,750	4	16	R	4	7305	11	PARMA TITLE MOS/MARB/	207-02 NORTHERN BOULE	215,350	4
16	R	4	6025	38	BAYSIDE 88 CORP	32-61 FRANCIS LEWIS B	70,450	4	16	R	4	7305	39	CALLAHAN DOUGLAS	45-14 OCEANIA STREET	69,050	4
16	R	4	6054	19	WILLIAM J HARAP	29-23 BELL BOULEVARD	1,340	1	16	R	4	7305	40	DOUGLAS CALLAHAN C/O	206-65 45 ROAD	149,400	4
16	R	4	6074	38	SALVATORE G AMORELLI	33-39 FRANCIS LEWIS B	11,000	4	16	R	4	7336	1	216TH REALTY LLC	216-10 NORTHERN BOULE	45,600	4
15	R	4	6074	41	SALVATORE G AMORELLI	33-33 FRANCIS LEWIS B	15,050	4	16	R	4	7346	30	JEBAILY REALTY CO LLC	47-29 BELL BOULEVARD	94,500	4
16	R	4	6074	41	SALVATORE G AMORELLI	33-33 FRANCIS LEWIS B	42,400	4	15	R	4	7473	30	RSY REALTY II CORP.	45-40 220 PLACE	17,720	2A
15	R	4	6077	43	34-67 FRANCIS LEWIS B	34-67 FRANCIS LEWIS B	12,850	4	16	R	4	7473	30	RSY REALTY II CORP.	45-40 220 PLACE	21,050	2A
16	R	4	6077	43	34-67 FRANCIS LEWIS B	34-67 FRANCIS LEWIS B	34,000	4	16	R	4	7474	16	LAKESIDE NORTHERN,	222-10 NORTHERN BOULE	101,100	4
15	R	4	6077	51	CIMRAN CO INC	34-45 FRANCIS LEWIS B	561,900	2	16	R	4	7610	35	BENHAD LLC	61-54 SPRINGFIELD BLV	392,300	4
16	R	4	6077	51	CIMRAN CO INC	34-45 FRANCIS LEWIS B	575,650	2	16	R	4	7638	1	PARSH REALTY CO, INC	215-01 73 AVENUE	209,750	4
16	R	4	6090	25	DONALD J ANZALONE	205-01 35 AVENUE	418,250	4	16	R	4	7644	9	MANDARIN RLTY CO	61-01 SPRINGFIELD BLV	500,350	4
15	R	4	6113	6	SPENROSS REAL ESTATE	33-04 BELL BOULEVARD	1,800	4	15	R	4	7761	60	77 APT CORP	216-10 77 AVENUE	257,750	2
16	R	4	6113	6	SPENROSS REAL ESTATE	33-04 BELL BOULEVARD	9,900	4	16	R	4	7761	60	77 APT CORP	216-10 77 AVENUE	480,500	2
16	R	4	6119	47	AJT ASSOCIATES, LLC	213-39 35 AVENUE	48,450	2	16	R	4	7799	1	FRANK GABRIELLI IRREV	223-10 UNION TURNPIKE	37,900	4
16	R	4	6119	55	GERARD J CASH	34-37 BELL BOULEVARD	62,250	4	16	R	4	7912	24	NEW YORK COMMUNITY BA	224-04 UNION TURNPIKE	194,650	4
16	R	4	6156	42	GOODMAN DAVID	35-23 207 STREET	42,700	4	16	R	4	7914	55	DERP ASSOCIATES LLC C	220-05 BRADDOCK AVENU	324,350	4
16	R	4	6176	38	SIKANDER, ASSADULLAH	213-49 38 AVENUE	39,100	2	16	R	4	8092	28	PRINCETON OWNERS CORP	44-20 DOUGLASTON PARK	174,100	2
16	R	4	6198	1	38-03 FRANCIS LEWIS B	38-03 FRANCIS LEWIS B	15,750	4	16	R	4	8092	205	FAIRFIELD MANOR AT DO	NORTH BOULEVARD	349,100	4
16	R	4	6205	1	20215 APARTMENTS CORP	202-15 42 AVENUE	62,500	2	16	R	4	8105	39	PLISKIN, SOFYA	240-68 DEPEW AVENUE	3,262	1
16	R	4	6227	311	JPMORGAN CHASE BANK,	41-28 BELL BOULEVARD	29,700	4	16	R	4	8126	93	249-11 PARA REALTY CO	249-11 NORTHERN BOULE	26,650	4
16	R	4	6234	45	COMMERCIAL SITES, LLC	38-34 BELL BOULEVARD	193,850	4	15	R	4	8129	65		252-11 NORTHERN BOULE	11,100	4
15	R	4	6238	17	CONVER, LLC	38-05 BELL BOULEVARD	61,350	4	16	R	4	8129	65		252-11 NORTHERN BOULE	106,500	4
16	R	4	6241	13	RIDAMASET CO	39-07 BELL BOULEVARD	313,850	4	16	R	4	8162	480	39-08 LNP LLC	39-08 LITTLE NECK PAR	16,000	2A
16	R	4	6258	16	PANDORA REALTY LLC	42-18 201 STREET	200,200	2	16	R	4	8226	29	ORI REALTY ASSOCIATES	45-14 251 STREET	17,100	4
16	R	4	6267	19	EVELYN DI BENEDETTOCO	203-15 NORTHERN BOULE	247,650	4	16	R	4	8226	31	ORI REALTY ASSOCIATES	45-16 251 STREET	38,300	4
16	R	4	6279	21	GASEUNG REALTY CORP.	209-01 NORTHERN BOULE	51,850	4	16	R	4	8228	97	JAMES PARISANO	251-50 HAND ROAD	3,828	1
15	R	4	6288	5	SOMECK, ALAN	40-13 BELL BOULEVARD	12,850	4	16	R	4	8256	2	BKS REALTY INC	254-21 NASSAU BOULEVA	889,600	4
16	R	4	6288	5	SOMECK, ALAN	40-13 BELL BOULEVARD	22,300	4	16	R	4	8256	108	VALERIE ARMS APARTMEN	54-40 LITTLE NECK PAR	667,250	2
15	R	4	6288	8	40-05 BELL BOULEVARD	40-05 BELL BOULEVARD	56,350	4	15	R	4	8263	143	PARVER EDWARD	47-41 LITTLE NECK PAR	53,350	4
16	R	4	6309	33	MARY MINDEL AS TRUSTE	215-29 NORTHERN BOULE	18,550	4	16	R	4	8263	143	PARVER EDWARD	47-41 LITTLE NECK PAR	56,050	4
16	R	4	6324	20	ADRIA I LLC	220-33 NORTHERN BOULE	58,950	4	16	R	4	8286	185	DOUGLASTON SHOPPING C	242-02 61 AVENUE	1,043,850	4
16	R	4	6329	3	ISHAGH YOUSEFZADEH	43-35 223 STREET	6,920	2A	16	R	4	8507	36	NORTH FORK BANK	252-21 UNION TURNPIKE	81,650	4
16	R	4	6357	7	LAFIURA DEVELOPMENTCP	132-15 57 AVENUE	19,035	2A	16	R	4	8555	72	J B L T INC	271-19 UNION TURNPIKE	49,800	4
15	R	4	6357	8	OWNER / AGENT	132-17 57 AVENUE	18,980	2A	16	R	4	8555	75	271-11 UNION TURNPIKE	271-09 UNION TURNPIKE	128,100	4
16	R	4	6357	8	OWNER / AGENT	132-17 57 AVENUE	27,200	2A	16	R	4	8561	1	GEORGE L MALIN	248-02 UNION TURNPIKE	119,550	4
16	R	4	6374	4	GEOMAR, LLC	136-06 58 ROAD	16,000	2A	15	R	4	8666	1	SITARA REALTY, LLC.	249-05 JERICHO TURNPI	67,150	4
16	R	4	6401	6	Q-HILL REALTY CO.	137-27 MAIN STREET	67,900	4	16	R	4	8668	108	JERICHO HOLDINGS LLC	251-73 JERICHO TURNPI	435,600	4
16	R	4	6548	1001	REGENTS PARK GARDENSC	134 JEWEL AVENUE	601	4	16	R	4	8690	73	ST 183 ASSOCIATES	253-11 80 AVENUE	76,000	4
15	R	4	6548	1080	SU, NGA SHUEN CAROL	135-02A JEWEL AVENUE	951	2	16	R	4	8693	14	CLEARVIEW PROPERTY MA	256-10 UNION TURNPIKE	58,100	4
16	R	4	6548	1080	SU, NGA SHUEN CAROL	135-02A JEWEL AVENUE	976	2	15	R	4	8708	50	GISMONDI, AS CO-TRUST	271-01 80 AVENUE	12,400	4
16	R	4	6602	36	JORA DAVIDOV	137-07 73 TERRACE	5,593	1	16	R	4	8708	50	GISMONDI, AS CO-TRUST	271-01 80 AVENUE	34,000	4
16	R	4	6616	36	JEWEL AVE LLC	141-24 JEWEL AVENUE	25,450	4	16	R	4	8709	35	GULLFOYLE THOMAS M	80-15 LITTLE NECK PAR	31,700	4
16	R	4	6621	10	MAIN KEW LLC	72-20 MAIN STREET	330,650	4	16	R	4	8745	1	LANGDALE OWNERS CORP	81-69 LANGDALE STREET	87,250	2
16	R	4	6658	40	J P MORGAN CHASE	71-41 MAIN STREET	122,450	4	16	R	4	8762	1	LANGDALE OWNERS CORP	268-18 82 AVENUE	214,550	2
16	R	4	6659	21	QUEENS GARDENS OWNERS	144-42 71 ROAD	137,624	2	16	R	4	8764	1	LANGDALE OWNERS CORP	81-16 LANGDALE STREET	87,400	2
16	R	4	6660	40	QUEENS GARDENS OWNERS	144-16 VLEIGH PLACE	17,806	2	16	R	4	8770	8	CHARLES SCATURRO&SON/	258-01 HILLSIDE AVENU	25,050	4
16	R	4	6713	1	150-18-28 UNION TURNP	150-10 UNION TURNPIKE	196,000	4	16	R	4	8771	3	PURI, ASHOK	259-15 HILLSIDE AVENU	80,650	4
16	R	4	6713	13	150-18-28 UNION TURNP	150-28 UNION TURNPIKE	15,300	4	15	R	4	8792	31	LEEMILT'S PETROLEUM,I	262-10 HILLSIDE AVENU	94,450	4
15	R	4	6731	12	BROOKLYN LIVINGSTON,	60-05 KISSENA BOULEVA	344,350	4	16	R	4	8792	31	LEEMILT'S PETROLEUM,I	262-10 HILLSIDE AVENU	109,300	4
16	R	4	6731	12	BROOKLYN LIVINGSTON,	60-05 KISSENA BOULEVA	256,600	4	16	R	4	8793	23	ANIL K GUPTA	263-18 HILLSIDE AVENU	24,660	4
15	R	4	6793	231	157-01 72 AVE LLC	157-07 72 AVENUE	97,850	4	16	R	4	8815	27	LIU, SHUHUA	86-19 256 STREET	2,483	1
16	R	4	6793	231	157-01 72 AVE LLC	157-07 72 AVENUE	81,000	4	16	R	4	8827	46	CALTABIANO, DONNA	87-36 260 STREET	763	1
16	R	4	6793	380	NORSE AGUILAR REALTY	155-15 AGUILAR AVENUE	221,500	4	15	R	4	8841	145	BOBBY PAVLATOS	77-09 JAMAICA AVENUE	194,300	4
15	R	4	6815	1001	KEW DEVELOPMENT LLC	78-38 PARSONS BOULEVA	11,442	4	16	R	4	8841	145	BOBBY PAVLATOS	77-09 JAMAICA AVENUE	198,350	4
16	R	4	6815	1001	KEW DEVELOPMENT LLC	78-38 PARSONS BOULEVA	5,272	4	16	R	4	8847	148	JORAL REALTY LLC	80-23 JAMAICA AVENUE	45,500	4
15	R	4	6817	20	SOO BIN SHIN	79-02 PARSONS BOULEVA	28,150	4	16	R	4	8853	105	CHARLES SCATURRO & SO	84-39 JAMAICA AVENUE	52,550	4
16	R	4	6817	20	SOO BIN SHIN	79-02 PARSONS BOULEVA	55,300	4	16	R	4	8864	6	85-16 PARKLANE SOUTH	85-16 PARK LANE SOUTH	36,900	2
16	R	4	6823	2	75 PARSONS BLVD LLC	75-07 PARSONS BOULEVA	1										

YR	B	Block	Lot	Owner	Address	Reduction	TC
15	R	4	8933	75	DAVID & YONATHAN, LLC	92-16 JAMAICA AVENUE	22,200 4
16	R	4	8933	75	DAVID & YONATHAN, LLC	92-16 JAMAICA AVENUE	30,300 4
15	R	4	8933	77	DAVID & YONATHAN, LLC	92-20 JAMAICA AVENUE	87,650 4
16	R	4	8933	77	DAVID & YONATHAN, LLC	92-20 JAMAICA AVENUE	134,900 4
15	R	4	8942	35	9105 ELBERT LN LLC	91-32 75 STREET	16,250 4
16	R	4	8942	35	9105 ELBERT LN LLC	91-32 75 STREET	124,150 4
15	R	4	8943	15	DJ REALTY ASSOCIATES	74-23 91 AVENUE	132,300 4
16	R	4	8950	37	JFM REALTY LLC	76-15 ROCKAWAY BOULEV	123,300 4
16	R	4	9014	1	YONSIP INC	83-02 ATLANTIC AVENUE	170,550 4
16	R	4	9044	16	CASILLO, TRUSTEE, MIC	95-18 98 STREET	15,900 4
16	R	4	9071	111	BANK OF MANHATTAN	96-19 101 AVENUE	432,150 4
16	R	4	9110	39	103 17 90TH ST CORP	103-17 90 STREET	76,835 2B
16	R	4	9140	415	CREDIT SHELTER TRUST	8060 PITKIN AVENUE	413,000 4
15	R	4	9154	9	L.G.T. OWNERS, LLC.,	89-20 LIBERTY AVENUE	6,750 4
16	R	4	9154	9	L.G.T. OWNERS, LLC.,	89-20 LIBERTY AVENUE	15,300 4
16	R	4	9154	66	L.G.T. OWNERS LLC	89-04 LIBERTY AVENUE	15,500 4
15	R	4	9160	199	CARMELO DISPINSERI TR	93-14 107 AVENUE	15,450 4
16	R	4	9160	199	CARMELO DISPINSERI TR	93-14 107 AVENUE	7,800 4
16	R	4	9163	71	FTELIA ASSOCIATES	105-45 CROSS BAY BOUL	21,550 4
16	R	4	9168	1	JLYN CORP	97-02 ROCKAWAY BOULEV	24,300 4
15	R	4	9169	32	SIMON MOLFETTO	98-21 ROCKAWAY BOULEV	39,800 4
16	R	4	9169	32	SIMON MOLFETTO	98-21 ROCKAWAY BOULEV	47,000 4
16	R	4	9172	67	PET-MAR ENTERPRISESCO	98-18 ROCKAWAY BOULEV	482,100 4
16	R	4	9177	91	RIVKA 98-07 JAMAICA A	98-07 JAMAICA AVENUE	15,650 4
16	R	4	9186	49	FRAMINGHAM APT INC	86-03 102 STREET	257,350 2
16	R	4	9201	41	BONIS REALTY INC	105-09 JAMAICA AVENUE	44,250 4
16	R	4	9203	43	107-13-15 REALTY LLC	107-15 JAMAICA AVENUE	206,950 4
16	R	4	9221	22	E S MANAGEMENT CORP	113-25 MYRTLE AVENUE	60,650 4
15	R	4	9224	35	A BETTER WORLD REALES	110-27 JAMAICA AVENUE	83,200 4
16	R	4	9224	35	A BETTER WORLD REALES	110-27 JAMAICA AVENUE	119,650 4
16	R	4	9229	17	116 RENTAL LLC	86-28 116 STREET	58,650 4
16	R	4	9238	1	LAD REALTY LLC	122-04 METROPOLITAN A	68,100 2
16	R	4	9249	40	84-70 129TH STREET OW	84-70 129 STREET	135,650 2
15	R	4	9249	52	RASOK INCORPORATED	127-25 METROPOLITAN A	158,700 4
16	R	4	9249	52	RASOK INCORPORATED	127-25 METROPOLITAN A	187,050 4
16	R	4	9254	15	MARSALA PROPERTIES LL	116-23 JAMAICA AVENUE	23,100 4
16	R	4	9260	11	TARPON LLC	85-18 118 STREET	210,710 2
16	R	4	9262	92	HF PROPERTIES CORP	117-33 MYRTLE AVENUE	49,800 4
16	R	4	9265	6	CARLYCO REALTY LLC	85-10 120 STREET	153,950 2
16	R	4	9266	1	120 10 12 85 AVE OWNR	120-10 85 AVENUE	484,550 2
16	R	4	9266	45	WINDSOR 25	85-25 120 STREET	124,705 2
15	R	4	9272	1	126-01 HILLSIDE AVEAS	85-25 126 STREET	268,600 4
16	R	4	9272	1	126-01 HILLSIDE AVEAS	85-25 126 STREET	258,400 4
16	R	4	9273	83	LEFFERTS BOULEVARD A	86-25 LEFFERTS BOULEV	41,750 4
16	R	4	9274	81	ALM REALTY LLC	120-03 JAMAICA AVENUE	45,150 4
16	R	4	9282	26	BALKAN BROTHERS HOLDI	130-01 JAMAICA AVENUE	216,400 4
16	R	4	9292	26	RSY REALTY III, LLC	100-01 91 AVENUE	151,850 4
16	R	4	9294	25	MYRTOS REALTY LLC	102-33 91 AVENUE	55,000 2
16	R	4	9302	28	5501/8760 C.A.S. LLC	87-60 113 STREET	149,170 2
16	R	4	9305	8	AZ PRINTING LLC	115-18 JAMAICA AVENUE	7,450 4
16	R	4	9305	11	FSJ REALTY GROUP LLC	87-16 116 STREET	155,750 4
16	R	4	9318	29	BUDHU, BISUNBIE	111-07 ATLANTIC AVENU	17,300 4
16	R	4	9329	10	SAFEGAURD PROPERTIES	119-24 JAMAICA AVENUE	482,900 4
16	R	4	9330	55	120-11 REALTY LLC	120-11 89 AVENUE	48,450 4
16	R	4	9332	1	KMB MECHANICAL CORP	123-02 JAMAICA AVENUE	41,400 2
15	R	4	9335	7	BALKAN BROTHERS HOLDI	126-20 JAMAICA AVENUE	79,500 4
16	R	4	9335	7	BALKAN BROTHERS HOLDI	126-20 JAMAICA AVENUE	72,850 4
16	R	4	9337	42	GI-ANNA, LLC	129-09 89 AVENUE	18,700 4
16	R	4	9337	44	GI-ANNA, LLC	129-07 89 AVENUE	7,650 4
16	R	4	9338	145	89 ROAD LLC	89-05 130 STREET	60,100 4
16	R	4	9350	6	118-16 REALTY CORP.,	118-16 91 AVENUE	26,150 2
15	R	4	9353	5	LIKIDIS PRODROMOS	126-10 89 AVENUE	17,250 4
16	R	4	9353	5	LIKIDIS PRODROMOS	126-10 89 AVENUE	19,950 4
15	R	4	9353	19	TRIPLE E J CORP	89-50 127 STREET	134,450 4
16	R	4	9353	19	TRIPLE E J CORP	89-50 127 STREET	131,750 4
15	R	4	9357	1	DIMITRIOS PANAGIOTOU	89-29 130 STREET	19,450 4
16	R	4	9357	1	DIMITRIOS PANAGIOTOU	89-29 130 STREET	75,550 4
16	R	4	9375	231	TIME WARNER CABLE NEW	133-01 ATLANTIC AVENU	250,900 4
16	R	4	9376	25	UDDIN FAMILY REALTY,	100-15 94 AVENUE	26,700 4
16	R	4	9401	1	RICH-HILL HOLDING COR	115-02 ATLANTIC AVENU	94,500 4
16	R	4	9402	4	CASILLO, TRUSTEE, MIC	97-08 101 STREET	47,550 4
16	R	4	9406	30	BDF&M LLC	104-15 101 AVENUE	27,550 4
16	R	4	9423	1	HILLRICH HOLDING CORP	105-02 101 AVENUE	376,750 2B
16	R	4	9426	54	SHIVDAS HOLDING, LLC	101-33 108 STREET	379,350 2
15	R	4	9450	36	JORRO REALTY CORP	134-16 ATLANTIC AVENU	39,350 4
16	R	4	9450	36	JORRO REALTY CORP	134-16 ATLANTIC AVENU	99,400 4
15	R	4	9453	26	SHANTI HOLDINGS LTD.	117-07 101 AVENUE	19,950 4
16	R	4	9453	26	SHANTI HOLDINGS LTD.	117-07 101 AVENUE	24,300 4
15	R	4	9486	9	MIND SOLUTIONS INC	101-02 LEFFERTS BOULE	32,950 4
16	R	4	9486	9	MIND SOLUTIONS INC	101-02 LEFFERTS BOULE	66,850 4
16	R	4	9486	11	VILLA RUSSO RISTORANT	101-14 LEFFERTS BOULE	22,750 4
16	R	4	9502	37	COMPLETER HOLDING	134-19 LIBERTY AVENUE	93,500 4
16	R	4	9503	1	BEIGE FAMILY REALTY C	101-10 VAN WYCK EXPWY	84,200 4
16	R	4	9509	51	VARRICCHIO JULIUS A	105-15 LIBERTY AVENUE	13,500 4
16	R	4	9509	56	TRIPLET REALTY CORP	105-09 LIBERTY AVENUE	7,650 4
16	R	4	9509	57	RESH RHE ROME REALTY	105-07 LIBERTY AVENUE	14,550 4
16	R	4	9512	31	JEPCO REALTY CORP	107-27 LIBERTY AVENUE	67,950 4
16	R	4	9519	22	NORTH FORK BANK	114-19 LIBERTY AVENUE	92,200 4

YR	B	Block	Lot	Owner	Address	Reduction	TC
16	R	4	9524	10	SALERNO, ROSA	103-20 LIBERTY AVENUE	8,672 2A
15	R	4	9532	5	BHARRAT, TOOLSIEDAI	109-10 LIBERTY AVENUE	14,400 4
16	R	4	9532	5	BHARRAT, TOOLSIEDAI	109-10 LIBERTY AVENUE	17,350 4
16	R	4	9556	25	100-02 ROCKAWAY BLVD	103-42 LEFFERTS BOULE	54,700 4
16	R	4	9557	28	ZACK REALTY GROUP LLC	103-44 120 STREET	63,840 4
16	R	4	9557	34	LIBERTY AVE REALTY AS	119-25 LIBERTY AVENUE	26,620 4
16	R	4	9557	35	LIBERTY AVE REALTY AS	119-23 LIBERTY AVENUE	26,620 4
16	R	4	9557	36	LIBERTY AVE REALTY AS	119-21 LIBERTY AVENUE	27,520 4
16	R	4	9557	38	ZACK REALTY GROUP LLC	119-13 LIBERTY AVENUE	65,200 4
16	R	4	9557	42	GELTMAN RLTY CORP	119-05 LIBERTY AVENUE	84,650 4
15	R	4	9558	32	MADD PROPERTIES LLC	120-21 LIBERTY AVENUE	107,550 4
16	R	4	9558	32	MADD PROPERTIES LLC	120-21 LIBERTY AVENUE	38,700 4
15	R	4	9558	38	ROVINDRA AND SON CORP	120-09 LIBERTY AVENUE	21,050 4
16	R	4	9558	38	ROVINDRA AND SON CORP	120-09 LIBERTY AVENUE	19,500 4
16	R	4	9558	46	103 35 120TH ST REALT	103-35 120 STREET	241,600 2
16	R	4	9558	57	IRD3,LLC	103-15 120 STREET	2,725 1
15	R	4	9559	45	JET REALTY LLC	103-25 121 STREET	109,800 2
16	R	4	9559	45	JET REALTY LLC	103-25 121 STREET	39,500 2
16	R	4	9559	130	122-01 LIBERTY AVE LL	121-25 LIBERTY AVENUE	70,050 4
16	R	4	9560	27	YASSIN MOHAMED	123-21 LIBERTY AVENUE	6,800 4
16	R	4	9560	28	PERSAUD, OUDIT	123-19 LIBERTY AVENUE	25,000 4
16	R	4	9561	30	12401 LIBERTY AVE HOL	124-01 LIBERTY AVENUE	52,750 4
16	R	4	9577	65	RL & JC LLC	104-09 123 STREET	34,600 4
16	R	4	9578	3	124-469 LIBERTY LLC	124-04 LIBERTY AVENUE	48,000 4
16	R	4	9578	5	124-10 LIBERTY LLC	124-08 LIBERTY AVENUE	18,600 4
15	R	4	9582	1	MOHAN , KIMBERLY V	128-02 LIBERTY AVENUE	10,000 4
16	R	4	9582	1	MOHAN , KIMBERLY V	128-02 LIBERTY AVENUE	21,250 4
16	R	4	9623	1	EL-ROWMEIM, ELHAM	87-07 87 AVENUE	30,600 2
16	R	4	9625	1	SIDHDHY VINAYAK,	87-05 VAN WYCK EXPWY	131,650 4
16	R	4	9629	1	KEW MANOR OWNERS CORP	131-11 KEW GARDENS RO	473,400 2
16	R	4	9631	232	PARK CHATEAU OWNERS I	123-40 83 AVENUE	189,050 2
16	R	4	9644	6	BRIARWOD 138-50 REALE	138-50 QUEENS BOULEVA	475,650 4
16	R	4	9648	24	SAGAMORE OWNERS INC	84-31 VAN WYCK EXPWY	665,700 2
16	R	4	9649	37	ALLIED VI LLC	138-05 QUEENS BOULEVA	255,600 4
16	R	4	9660	15	BERKSHIRE OWNERS INC	82-35 134 STREET	315,250 2
16	R	4	9666	1	ARLINGTON OWNERS INC	139-15 82 DRIVE	1,313,550 2
15	R	4	9666	80	MARTINIQUE REALTY ASS	137-01 83 AVENUE	383,450 2
15	R	4	9667	1	BUCKINGHAM RLTY ASSOC	82-30 HOOVER AVENUE	135,400 2
15	R	4	9668	5	IMPERIAL 82 LLC C/O B	135-16 82 AVENUE	106,450 2
16	R	4	9668	5	IMPERIAL 82 LLC C/O B	135-16 82 AVENUE	275,650 2
15	R	4	9674	7	JAMAICA SEVEN LLC C/O	89-15 144 STREET	412,200 2
16	R	4	9677	167	GROVE,	147-28 90 AVENUE	152,950 2
16	R	4	9679	52	MICHAEL PARTRIDGE RL	90-11 149 STREET	165,500 2
16	R	4	9693	19	DOVER OWNERS LLC	148-28 88 AVENUE	186,350 2
16	R	4	9693	29	KING'S PARK 148 LLC	148-48 88 AVENUE	100,600 2
16	R	4	9697	8	TR UA SIXTH OF LWT OF	150-02 HILLSIDE AVENU	93,100 4
16	R	4	9704	153	BRIARWOOD HOLDING GRO	148-31 HILLSIDE AVENU	15,300 4
16	R	4	9710	94	CAROLE GARDENS REALTY	139-21 86 AVENUE	152,150 2
16	R	4	9713	163	84 DRIVE HOMES INC	140-17 84 DRIVE	97,650 2
16	R	4	9714	8	LIN, QIAO NA	141-45 PERSHING CRESC	926 1
16	R	4	9715	276	KUI, OI	142-10 PERSHING CRESC	2,048 1
15	R	4	9716	112	D & D LANDERS STREET,	84-27 LANDER STREET	22,000 2B
16	R	4	9716	112	D & D LANDERS STREET,	84-27 LANDER STREET	30,450 2B
16	R	4	9716	113	D & D LANDERS STREET,	84-25 LANDER STREET	17,000 2B
16	R	4	9716	118	LANDER PLAZA LLC	84-11 LANDER STREET	263,000 2
16	R	4	9716	126	QUEENS CHADWICK CO	143-10 HOOVER AVENUE	261,470 2
16	R	4	9754	53	WHITEROCK VENTURES 90	153-17 JAMAICA AVENUE	491,000 4
16	R	4	9755	50	TENSHORE REALTY LTD	155-01 90 AVENUE	157,250 2
16	R	4	9755	1002	QFC OWNER, LLC	89-14 PARSONS BOULEVA	687,381 4
16	R	4	9756	1	PARSONS DEVELOPMENT CO	159-01 JAMAICA AVENUE	316,900 4
16	R	4	9757	39	GIANNOS REAL ESTATE L	90-26 161 STREET	20,700 4
15	R	4	9758	35			

YR	B	Block	Lot	Owner	Address	Reduction	TC	YR	B	Block	Lot	Owner	Address	Reduction	TC		
16	R	4	9818	62	JOHN NG	166-12 HILLSIDE AVENUE	175,700	4	16	R	4	10343	256	JAMAICA COMMERCIAL PR	107-27 180 STREET	33,750	4
16	R	4	9822	36	PATH LAND HOLDINGS LL	168-48 HILLSIDE AVENUE	71,900	4	16	R	4	10343	320	LIBERTY PROPERTIES MG	105-05 180 STREET	121,600	4
16	R	4	9825	15	JAMAL KAMAL CORP	169-18 HILLSIDE AVENUE	62,450	4	16	R	4	10352	58	LEJACK INDUSTRIES COR	183-16 JAMAICA AVENUE	44,950	4
16	R	4	9825	17	OWNER / AGENT	169-20 HILLSIDE AVENUE	57,500	4	16	R	4	10352	66	TKG-STORAGEMART PARTN	184-02 JAMAICA AVENUE	184,800	4
16	R	4	9825	18	OWNER / AGENT	169-22 HILLSIDE AVENUE	57,500	4	15	R	4	10461	57	HOLLIS APT., INC	88-73 193 STREET	91,000	2
16	R	4	9825	19	OWNER / AGENT	169-24 HILLSIDE AVENUE	57,500	4	16	R	4	10461	57	HOLLIS APT., INC	88-73 193 STREET	322,300	2
16	R	4	9825	20	SANTIAGO R PASCUA	169-26 HILLSIDE AVENUE	57,500	4	15	R	4	10466	85	197-25 JAMAICA AVENUE	197-25 JAMAICA AVENUE	54,250	4
16	R	4	9825	21	OWNER / AGENT	169-28 HILLSIDE AVENUE	62,450	4	16	R	4	10466	85	197-25 JAMAICA AVENUE	197-25 JAMAICA AVENUE	48,000	4
16	R	4	9827	18	87-87 HILLSIDE PARK L	87-87 171 STREET	97,050	2	16	R	4	10474	312	ZEIS REALTY LLC	199-09 JAMAICA AVENUE	58,150	4
16	R	4	9830	1	JAMAICA WOODS CO LLC	173-17 89 AVENUE	237,500	2	15	R	4	10494	123	HAMPTON GDNS INC	199-04 HILLSIDE AVENUE	57,400	2
16	R	4	9830	35	87-20 APARTMENT CORP	87-20 175 STREET	514,000	2	16	R	4	10494	123	HAMPTON GDNS INC	199-04 HILLSIDE AVENUE	39,050	2
16	R	4	9836	22	HIGHLANDER HALL OWNER	164-20 HIGHLAND AVENUE	214,400	2	16	R	4	10499	83	188-30/34 87TH DRIVE,	188-30 87 DRIVE	235,350	2
16	R	4	9844	42	LAWNSIDE REALTY CORP	171-19 HILLSIDE AVENUE	266,400	4	16	R	4	10509	52	JKF-A SHOPPING CENTER	87-37 PALERMO STREET	843,200	4
16	R	4	9882	1028	ARUMUGAM, VSSANTHI	172-27 HIGHLAND AVENUE	20,182	4	15	R	4	10532	115	FRANHILL REALTY LLC	202-09 HILLSIDE AVENUE	77,200	4
16	R	4	9882	1029	ARUMUGAM, VSSANTHI	172-27 HIGHLAND AVENUE	20,182	4	16	R	4	10542	103	94-40 210TH REALTY L	94-40 210 STREET	116,650	2
16	R	4	9882	1033	SARIF SHEIK M	172-43 HIGHLAND AVENUE	3,992	1A	16	R	4	10587	49	ROSENTHAL, ABE	211-14 HILLSIDE AVENUE	40,950	4
16	R	4	9903	84	NATIONAL HOME REALTYA	183-01 JAMAICA AVENUE	10,800	4	16	R	4	10602	34	212 47 JAMAICA AVE RE	212-51 JAMAICA AVENUE	125,950	4
16	R	4	9914	40	TKG REALTY NY LLC	179-18 HILLSIDE AVENUE	56,650	4	15	R	4	10603	28	213-11 JAM LLC	213-11 JAMAICA AVENUE	61,700	4
16	R	4	9917	13	88 30 182ND ST REALTY	88-30 182 STREET	219,850	2	16	R	4	10603	28	213-11 JAM LLC	213-11 JAMAICA AVENUE	122,900	4
15	R	4	9917	43	COMMUNITY PRESERVATIO	181-14 181 STREET	22,500	4	16	R	4	10609	55	NORTH FORK BANK	216-19 JAMAICA AVENUE	17,600	4
16	R	4	9917	43	COMMUNITY PRESERVATIO	181-14 181 STREET	38,250	4	16	R	4	10610	36	JAM REALTY CORP	217-09 JAMAICA AVENUE	66,750	4
16	R	4	9930	31	GEMSTONE HQ REALTY AS	183-14 HILLSIDE AVENUE	77,500	4	16	R	4	10660	5	ANISA ALANA LLC	216-19 90 AVENUE	41,850	4
16	R	4	9937	25	WINSTON APARTMENTS DE	178-60 WEXFORD TERRAC	94,900	2	16	R	4	10679	39	FRANCHISE REALTY INTE	88-14 SPRINGFIELD BLV	46,650	4
16	R	4	9944	18	RKSS LLC	87-36 AVON STREET	487,250	4	16	R	4	10685	39	KHEMRAJ, KEVIN J	216-11 HILLSIDE AVENUE	5,180	2A
16	R	4	9945	48	WEXFORD APARTMENTS DE	86-75 MIDLAND PARKWAY	208,300	2	16	R	4	10695	22	GOMEZ TEODORA	219-21 JAMAICA AVENUE	151,300	4
16	R	4	9954	1	CHAPIN RLTY CORP	184-01 HILLSIDE AVENUE	204,950	4	16	R	4	10759	16	REMICA PROPERTY GROUP	213-10 JAMAICA AVENUE	41,100	4
16	R	4	9960	1	HILLSIDE 188 CORP	187-41 HILLSIDE AVENUE	15,000	4	15	R	4	10759	70	WF JAMAICA LLC	214-32 JAMAICA AVENUE	99,850	4
16	R	4	9960	5	JAMAICA ESTATES LLC	187-35 HILLSIDE AVENUE	701,250	2	16	R	4	10759	70	WF JAMAICA LLC	214-32 JAMAICA AVENUE	134,950	4
16	R	4	9972	36	LINCOLN ATLANTIC MOTO	90-35 VAN WYCK EXPWY	100,350	4	15	R	4	10759	75	WF JAMAICA LLC	214-44 JAMAICA AVENUE	122,600	4
16	R	4	9982	22	PRIDE HOSPITALITY, LL	139-05 ARCHER AVENUE	237,150	4	16	R	4	10759	75	WF JAMAICA LLC	214-44 JAMAICA AVENUE	155,000	4
16	R	4	9983	5	ADLIE REALTY COMPANY,	144-10 JAMAICA AVENUE	182,450	4	16	R	4	10759	102	214-80 AUTO PARTS INC	215-02 JAMAICA AVENUE	26,000	4
16	R	4	9984	17	143-11 ARCHER AVENUE	143-11 ARCHER AVENUE	41,100	4	16	R	4	10763	23	4-C'S HOLDING CORP	217-40 98 AVENUE	298,450	4
16	R	4	9985	11	145-06 REALTY, INC.	145-06 JAMAICA AVENUE	2,220	1	15	R	4	10834	33	FRANCIS LEWIS JAMAICA	205-20 JAMAICA AVENUE	149,750	4
16	R	4	9985	112	145-08 REALTY CROP	145-08 JAMAICA AVENUE	2,153	1	16	R	4	10834	33	FRANCIS LEWIS JAMAICA	205-20 JAMAICA AVENUE	170,900	4
16	R	4	9987	6	THUNDUPARAMPIL JACOB	146-02 JAMAICA AVENUE	6,600	4	16	R	4	10891	21	BNS PROPERTIES	104-25 195 STREET	130,500	2
16	R	4	9987	7	JACOB THUNDUPARAMPIL	146-04 JAMAICA AVENUE	17,900	4	16	R	4	10945	110	HOLLIS SHOPPING CENTE	109-62 FRANCIS LEWIS	293,200	4
16	R	4	9987	8	JACOB THUNDUPARAMPIL	146-06 JAMAICA AVENUE	5,000	4	16	R	4	10948	75	VICKI CAMERON	207-02 HOLLIS AVENUE	38,900	4
16	R	4	9992	27	143-06 94TH AVE., LLC	143-06 94 AVENUE	98,000	4	16	R	4	11009	2	VILLAGE PLAZA HOMES I	114-69 FARMERS BOULEV	46,700	4
16	R	4	9998	1	L & B MANAGEMENT, INC	94 AVENUE	96,050	4	16	R	4	11072	7	POPE ALLAN G	200-21 LINDEN BOULEVA	47,950	4
16	R	4	9998	2	L & B MANAGEMENT, INC	148-23 94 AVENUE	45,450	4	16	R	4	11080	181	AMERCO REAL ESTATE CO	207-05 LINDEN BOULEVA	246,000	4
16	R	4	10000	16	BELLINO REALTY, LLC	94-02 150 STREET	31,650	4	16	R	4	11083	141	213 99 AVE REALTY COR	213-19 99 AVENUE	58,550	4
16	R	4	10002	10	ABBOTT INDUSTRIES INC	95-08 150 STREET	22,900	4	16	R	4	11083	167	C & R OF NY EQUITES,	212-11 99 AVENUE	52,250	4
16	R	4	10019	39	145-11 LIBERTY AVE CO	145-11 BRISBIN STREET	113,300	4	16	R	4	11093	8	MOSKOWITZ, ALAN	217-14 HEMPSTEAD AVEN	11,900	4
16	R	4	10031	10	AIH GROUP, LLC	97-11 SUTPHIN BOULEVA	38,200	4	15	R	4	11157	20	G.S. & SON CORP	222-22 HEMPSTEAD AVEN	68,700	4
15	R	4	10049	7	GIVE ME LIBERTY LLC	145-52 LIBERTY AVENUE	28,750	4	16	R	4	11157	20	G.S. & SON CORP	222-22 HEMPSTEAD AVEN	128,050	4
16	R	4	10058	21	147-17/19 105TH AVE.,	147-19 105 AVENUE	69,800	4	16	R	4	11231	125	MOHAMMED, ELTON B	218-48 113 AVENUE	1,260	1
15	R	4	10061	16	BECKFORD, BRENDON	148-24 LIBERTY AVENUE	28,450	4	15	R	4	11317	9	ARCHLAND PROPERTY I,	116-45 SPRINGFIELD BL	6,200	4
16	R	4	10061	16	BECKFORD, BRENDON	148-24 LIBERTY AVENUE	32,650	4	16	R	4	11317	9	ARCHLAND PROPERTY I,	116-45 SPRINGFIELD BL	16,550	4
16	R	4	10062	4	AMADORB REALTY CORP.	106-04 150 STREET	16,400	4	16	R	4	11375	43	STEPHEN'S REALTY CORP	133-20 CROSS BAY BOUL	24,000	4
15	R	4	10068	205	MALPAL REALTY CORP	141-05 109 AVENUE	4,850	4	16	R	4	11375	46	BADAL REALTY CORP	92-25 SILVER ROAD	12,900	2
16	R	4	10068	205	MALPAL REALTY CORP	141-05 109 AVENUE	6,200	4	16	R	4	11377	1	JSB REALTY NO. 2, LLC	135-25 79 STREET	1,360,000	4
16	R	4	10089	17	SOUTH ROAD MANAGEMENT	106-50 150 STREET	36,150	4	16	R	4	11384	1	LINDEN CANYON	78-08 LINDEN BOULEVAR	256,750	4
16	R	4	10095	51	YAM HOLDING CORP	94-21 150 STREET	42,350	4	16	R	4	11403	112	UNITED REALTY THREE L	89-12 ALBERT ROAD	14,195	2A
16	R	4	10095	71	Y - M HOLDING CORP	94-15 150 STREET	83,750	4	15	R	4	11429	133	NATL WESTMINSTER BANK	151-16 84 STREET	13,950	4
15	R	4	10100	1	MATTONE GROUP MANAGEM	159-02 JAMAICA AVENUE	983,350	4	16	R	4	11429	133	NATL WESTMINSTER BANK	151-16 84 STREET	57,850	4
16	R	4	10100	1	MATTONE GROUP MANAGEM	159-02 JAMAICA AVENUE	591,150	4	16	R	4	11481	33	SEVCO REALTY, INC.	106-02 ROCKAWAY BOULE	40,100	4
16	R	4	10102	2	162 JAMAICA REALTY LL	162-04 JAMAICA AVENUE	70,550	4	16	R	4	11501	58	BARTON, JEANETTE	98-21 LINDEN BOULEVAR	37,850	4
16	R	4	10107	63	GOTTI, VICTORIA	97-13 150 STREET	38,000	4	16	R	4	11532	27	VUOSO GEORGE	96-09 149 AVENUE	1,032	1
15	R	4	10125	147	RAJINI AND RICK REALT	106-33 157 STREET	115,900	4	16	R	4	11615	7	JOWALAPERSAUD, MAHADE	109-02 VAN WYCK EXPWY	61,050	4
16	R	4	10125	147	RAJINI AND RICK REALT	106-33 157 STREET	131,200	4	16	R	4	11646	53	G&K LEFFERT ASSOC	114-11 LEFFERTS BOULE	135,700	4
16	R	4	10151	12	16324 JAMAICA AVENUE	163-24 JAMAICA AVENUE	56,100	4	16	R	4	11661	7	BP PRODUCTS NORTH AME	114-02 VAN WYCK EXPWY	49,650	4
16	R	4	10151	13	16324 JAMAICA AVENUE	163-22 JAMAICA AVENUE	82,250	4	16	R	4	11679	9	ALI, JAMEEL	122-79 ROCKAWAY BOULE	32,000	4
15	R	4	10151	14	DUVALS REALTY INC	163-28 JAMAICA AVENUE	16,700	4	16	R	4	11709	38	JST REAL ESTATE LLC	116-28 ROCKAWAY BOULE	33,000	4
16	R	4	10151	14	DUVALS REALTY INC	163-28 JAMAICA AVENUE	117,400	4	16	R	4	11716	52	SUKHU , RAJMATEE	117-18 123 STREET	1,540	1
16	R	4	10151	25	JAMAICA AVENUE REALTY	164-10 JAMAICA AVENUE	468,850	4	16	R	4	11716	54	RUPCHAND, JENARINE	117-22 123 STREET	1,602	1
1																	

YR	B	Block	Lot	Owner	Address	Reduction	TC	YR	B	Block	Lot	Owner	Address	Reduction	TC		
16	R	4	12257	17	1-7 BAISLEY CO	152-01 ROCKAWAY BOULE	130,850	4	16	R	4	15704	60	LINO REALTY CORP	10-47 BEACH 20 STREET	72,800	2
16	R	4	12258	18	GOLDSTEIN BROTHERS RE	153 STREET	95,240	4	15	R	4	15704	66	KOTLAR REALTY LLC	10-27 BEACH 20 STREET	46,500	4
16	R	4	12269	26	MADISON QUEEN-GUY BRE	161-36 BAISLEY BOULEV	27,850	4	16	R	4	15709	101	NANNING ENTERPRISES L	21-41 MOTT AVENUE	37,500	4
16	R	4	12269	29	MADISON QUEENS-GUY BR	127-04 BAISLEY BOULEV	129,300	4	16	R	4	15734	11	ABRAHAM MUNK	25-47 HEALY AVENUE	3,456	1
16	R	4	12269	45	MADISON QUEENS-GUY BR	161-37 128 AVENUE	52,650	4	15	R	4	15857	7	ROCKWARE INDUSTRIAL L	50-01 ROCKAWAY BEACH	23,850	4
15	R	4	12310	1	ROCKAWAY BK ASSOC	154-05 ROCKAWAY BOULE	301,600	4	16	R	4	15857	7	ROCKWARE INDUSTRIAL L	50-01 ROCKAWAY BEACH	76,950	4
16	R	4	12310	1	ROCKAWAY BK ASSOC	154-05 ROCKAWAY BOULE	331,750	4	16	R	4	16064	7	SNIR INC	72-39 ALMEDA AVENUE	21,200	4
15	R	4	12382	39	MCDONALD'S CORPORATIO	120-59 166 STREET	15,000	4	16	R	4	16064	14	SNIR INC	72-35 ALMEDA AVENUE	31,250	4
16	R	4	12382	39	MCDONALD'S CORPORATIO	120-59 166 STREET	33,300	4	16	R	4	16064	51	SNIR INC	72-36 BURCHELL AVENUE	59,750	4
16	R	4	12451	14	RETTNER RLTY MNGMNTCO	118-49 MONTAUK STREET	79,150	4	16	R	4	16077	1	72-11 AMSTEL BOULEVAR	72-11 AMSTEL BOULEVAR	100,200	4
16	R	4	12458	25	ANNIE NATUZZI RTY HLD	121-60 FARMERS BOULEV	48,850	4	16	R	4	16100	14	BEACH 79TH STREET ASS	350 BEACH 79 STREET	236,400	4
16	R	4	12697	60	BERNARD E ESQUENET	130-40 MERRICK BOULEV	66,500	4	16	R	4	16100	18	BEACH 79TH STREET ASS	ROCKAWAY FREEWAY	161,250	4
15	R	4	12700	20	PETERS, STANLEY	122-20 MONTAUK STREET	34,350	4	16	R	4	16100	20	BEACH 79TH STREET ASS	ROCKAWAY FREEWAY	378,450	4
16	R	4	12700	20	PETERS, STANLEY	122-20 MONTAUK STREET	37,050	4	16	R	4	16103	96	MARINUCCI CRAIG	3-42 BEACH 84 STREET	1,950	1B
16	R	4	12700	22	KC AUTOMOTIVE, INC	122-22 MONTAUK STREET	45,000	4	16	R	4	16103	99	MARINUCCI CRAIG	3-48 BEACH 84 STREET	1,950	1B
15	R	4	12739	1	RICCOLOO INC	222-14 LINDEN BOULEVA	36,750	4	16	R	4	16109	31	MCDONALD'S CORP	91-18 BEACH CHANNEL D	40,600	4
16	R	4	12739	1	RICCOLOO INC	222-14 LINDEN BOULEVA	43,500	4	16	R	4	16110	44	84TH STREET PIER REAL	1 BEACH 84 STREET	29,300	2
16	R	4	12918	244	SHIELDS, SUSAN	242-28 130 ROAD	2,340	1	16	R	4	16110	45	FARWAY MARINA INC.	BEACH 84 STREET	162,300	4
16	R	4	12956	29	BELLA GROUP REALTY LL	217-19 MERRICK BOULEV	35,900	4	16	R	4	16131	10	DAYTON TOWERS INC	85-15 BEACH 84 STREET	2,914,850	4
16	R	4	12999	160	BT-NEWYO, LLC	136-10 SPRINGFIELD BL	226,800	4	15	R	4	16166	1	OMAIRAT MOHAMED	115-16 ROCKAWAY BEACH	74,400	4
16	R	4	13032	6	COBBLAH GEORGE	218-15 137 ROAD	1,680	1	16	R	4	16166	61	GAMBINO MICHAEL	110-18 ROCKAWAY BEACH	28,800	4
16	R	4	13079	27	ELAINE M KING	183-10 143 AVENUE	4,320	1	15	R	4	16188	1	ELMS REALTY LLC	194 BEACH 116 STREET	9,300	4
15	R	4	13152	35	PROPHETIC VISION MANA	141-19 141 ROAD	18,800	4	16	R	4	16188	1	ELMS REALTY LLC	194 BEACH 116 STREET	7,350	4
16	R	4	13152	35	PROPHETIC VISION MANA	141-19 141 ROAD	35,450	4	15	R	4	16188	4	ELMS REALTY LLC	1-92 BEACH 116 STREET	22,350	4
15	R	4	13152	38	PROPHETIC VISION MANA	141 ROAD	23,000	4	16	R	4	16188	4	ELMS REALTY LLC	1-92 BEACH 116 STREET	26,650	4
16	R	4	13152	38	PROPHETIC VISION MANA	141 ROAD	32,450	4	16	R	4	16226	1001	THE BOARD OF MANAGERS	136 BEACH 117 STREET	2,111	2
16	R	4	13206	25	68-70 BROADWAY CORP	242-14 MERRICK BOULEV	16,600	4	16	R	4	16305	30	COURTNEY, JOSEPH R	327 BEACH 148 STREET	3,495	1
16	R	4	13255	1	NANH LLC	138-81 FRANCIS LEWIS		2	16	R	4	16312	17	SENA, KIMI ROSE	219 BEACH 147 STREET	3,319	1
16	R	4	13255	35	NANH, LLC	138-30 241 STREET	3,950	4	16	R	4	70022	2004	VERIZON NEW YORK INC		3,537,293	3
16	R	4	13270	53	158-01 ROCKAWAY LLC	158-01 ROCKAWAY BOULE	74,500	4	16	R	4	72554	11	SPRINT CORPORATION D/		1,317,200	4
16	R	4	13302	180	ARNO OPERATING LLC	167-16 147 AVENUE	50,000	4	16	R	4	72613	11	NEW CINGULAR WIRELESS		1,782,800	4
16	R	4	13313	33	145-44 FARMERS BOULEV	145-44 FARMERS BOULEV	124,700	4	16	R	4	72616	1	T MOBILE USA & T MOBI		3,880,200	4
15	R	4	13313	40	PARK CIRCLE REALTY AS	145-55 GUY R BREWER B	33,750	4	16	R	4	72830	4	METROPICS WIRELESS AND		1,655,680	4
16	R	4	13313	40	PARK CIRCLE REALTY AS	145-55 GUY R BREWER B	52,650	4	16	R	5	5	68	THIRTY BAY STREET COM	30 BAY STREET	276,700	4
16	R	4	13377	12	EUGENE AND LORRAINEPE	147-17 176 STREET	46,000	4	16	R	5	5	103	56 BAY ASSOC	56 BAY STREET	244,000	4
16	R	4	13383	51	SEAGIS JFK LLC	149-05 177 STREET	42,050	4	16	R	5	7	63	STUYVESANT REALTY COR	85 STUYVESANT PLACE	18,100	4
16	R	4	13412	1	THE REALTY ASSOCIATES	182-17 150 AVENUE	167,150	4	16	R	5	13	60	SDP7 RICHMOND LLC	224 RICHMOND TERRACE	599,480	2
16	R	4	13413	1	THE REALTY ASSOCIATES	179-02 150 AVENUE	197,800	4	16	R	5	16	54	BALKON REALTY 1 CO.,	350 ST MARKS PLACE	142,000	4
16	R	4	13435	31	AGRACO REALTY CO	221-20 147 AVENUE	43,150	4	16	R	5	27	6	E & T REALTY, INC.	12 HENDRICKS AVENUE	24,150	2
15	R	4	13475	16	IDLEWILD 228TH STREET	145-68 228 STREET	420,300	4	16	R	5	66	119	MARIA LORUSSO	WEST BUCHANAN STREET	26,100	4
16	R	4	13475	16	IDLEWILD 228TH STREET	145-68 228 STREET	519,750	4	16	R	5	80	19	LONGVIEW COUNTY REALT	272 YORK AVENUE	84,200	4
16	R	4	13492	55	222-06 REALTY LLC	222-06 SOUTH CONDUIT	136,800	4	16	R	5	126	20	O'CONNELL, MELISSA	105 SILVER LAKE ROAD	6,263	1
16	R	4	13514	4	MANGAL, EWART	230-08 SOUTH CONDUIT	5,500	4	16	R	5	130	37	CACCAMO ANTHONY V	806 BRIGHTON AVENUE	1,381	1
16	R	4	13514	5	MANGAL, EWART	230-10 SOUTH CONDUIT	4,900	4	16	R	5	132	35	ROBERET GABRIEL	463 KISSEL AVENUE	2,074	1
16	R	4	13514	6	MANGAL, EWART	230-12 SOUTH CONDUIT	6,000	4	16	R	5	138	100	SNUG HARBOR BARD-DAVI	102 BARD AVENUE	51,350	2
16	R	4	13514	7	MANGAL, EWART	230-14 SOUTH CONDUIT	6,450	4	16	R	5	138	258	SNUG HARBOR BARD-DAVI	105 DAVIS AVENUE	53,100	2
16	R	4	13563	23	EAST COAST LLC	241-02 140 AVENUE	137,400	4	16	R	5	178	93	MARCIANO WHOLESALE CA	1020 CASTLETON AVENUE	40,650	4
15	R	4	13614	23	SPARTAN PETROLEUM COR	245-20 139 AVENUE	10,550	4	16	R	5	178	98	MARCIANO WHOLESALE CA	1014 CASTLETON AVENUE	8,650	4
16	R	4	13614	23	SPARTAN PETROLEUM COR	245-20 139 AVENUE	20,900	4	16	R	5	184	80	CADELL DRY DOCK & REPA	PELLTON PLACE	48,050	4
16	R	4	13621	13	247 SOUTH CONDUIT COR	247-10 SOUTH CONDUIT	156,200	4	16	R	5	184	360	CADELL DRY DOCK & RE	2945 RICHMOND TERRACE	112,000	4
16	R	4	13650	23	HUDSON, JODIAN	253-15 147 DRIVE	1,883	1	16	R	5	186	37	ALL NEW REALTY, LLC	1532 RICHMOND TERRACE	20,050	4
15	R	4	13895	1	BRISAM JFK, LLC	154-71 BROOKVILLE BOU	325,750	4	16	R	5	212	40	MBI MANAGEMENT CORP	1230 CASTLETON AVENUE	79,950	4
16	R	4	13895	1	BRISAM JFK, LLC	154-71 BROOKVILLE BOU	411,250	4	16	R	5	220	94	TULLO, CAROL	869 FOREST AVENUE	10,031	2B
16	R	4	13895	95	J.F.K. PROPERTY CO.	ROCKAWAY BOULEVARD	12,600	4	15	R	5	223	60	PERRI FAMILY STATEN I	656 CARY AVENUE	129,650	4
16	R	4	13895	154	J.F.K. PROPERTY CO.	ROCKAWAY BOULEVARD	27,450	4	16	R	5	223	60	PERRI FAMILY STATEN I	656 CARY AVENUE	72,800	4
16	R	4	13914	11	WHIP REALTY INC	248-24 ROCKAWAY BOULE	31,000	4	15	R	5	238	141	BELVEDERE PROPERTIES	1163 FOREST AVENUE	47,400	4
16	R	4	13914	15	WHIP REALTY CORP	ROCKAWAY BOULEVARD	109,750	4	16	R	5	238	141	BELVEDERE PROPERTIES	1163 FOREST AVENUE	69,900	4
16	R	4	13979	30	BRIAN RHODES	158-52 81 STREET	2,220	1	16	R	5	262	89	141 REVERE STREET LLC	141 NORMA PLACE	20,257	2A
16	R	4	13988	38	VINCENT DEMARTINO	158-51 89 STREET	1,084	1	16	R	5	286	16	1069 REALTY SI LLC	638 FOREST AVENUE	162,000	4
16	R	4	14086	147	CO-DEL REALTY, LLC	164-50 CROSS BAY BOUL	25,500	4	16	R	5	295	44	FIORE, ALLAN	707 OAKLAND AVENUE	4,150	1
15	R	4	14173	82	159-35 PARTNERS LLC	159-35 CROSS BAY BOUL	15,050	4	16	R	5	314	279	CHIA CHI TSUI	743 CLOVE ROAD	1,658	1
16	R	4	14173	82	159-35 PARTNERS LLC	159-35 CROSS BAY BOUL	17,750	4	16	R	5	368	35	DENISE BILEZIKJIAN LI	22 SAWYER AVENUE	1,273	1
16	R	4	14182	106	DIVA DRAGON DESIGNS L	102-15 159 ROAD	16,250	4	16	R	5	427	30	NEW YORK COMMUNITY BA	832 JEWETT AVENUE	52,950	4
16	R	4	14195	13	RUSSO ENTERPRISES, IN	162-31 CROSS BAY BOUL	1,609,200	4	16	R	5	462	178	2177 VICTORY LLC	2177 VICTORY BOULEVAR	41,300	4
16	R	4	14260	60	LOGAN PROPERTY INC	182-11 EASTERN ROAD	2,650,350	4	16	R	5	488	53	PARISI BAY STREET, LL	425 BAY STREET	63,300	4
16	R	4	15008	14	RREEF AMERICA REIT II	144-40 156 STREET	67,200	4	16	R	5	488	65	PARISI BAY STREET, LL	385 BAY STREET	67,200	4
16	R	4	15011	25	THE REALTY ASSOCIATES	145-11 156 STREET	121,500	4	16	R	5	509	1	C.W. BAY LLC	466 BAY STREET	18,800	4
15	R	4	15012	6													

YR	B	Block	Lot	Owner	Address	Reduction	TC	YR	B	Block	Lot	Owner	Address	Reduction	TC		
16	R	5	872	11	JOANN DELLA ROCCA LIV	11 GARDEN COURT	3,600	1	15	R	5	3322	25	STRONG VALUE ESTATE F	173 OLD TOWN ROAD	30,800	4
16	R	5	878	130	MARCIA CARUSELLE	55 WESTMINSTER COURT	9,715	1	16	R	5	3323	39	A.P. LAND CONSULTANTS	203 OLD TOWN ROAD	9,950	4
16	R	5	881	55	ROTONDI, GIACOMO	14 MERRICK AVENUE	3,780	1	16	R	5	3323	40	A.P. LAND CONSULTANTS	205 OLD TOWN ROAD	14,450	4
16	R	5	881	213	RUSSO FAMILY IRREVOCA	47 HUNT LANE	4,234	1	16	R	5	3323	41	A.P. LAND CONSULTANTS	207 OLD TOWN ROAD	11,400	4
16	R	5	881	255	RABINOVICH, MELISSA	6 BUTTWOOD ROAD	5,400	1	16	R	5	3332	26	REST SERV SYST OF SI	1565 HYLAN BOULEVARD	99,400	4
16	R	5	894	450	WASYF W ZAKI	5 HILLTOP TERRACE	2,480	1	16	R	5	3346	8	GIBBYBUNKPORT LP	1388 HYLAN BOULEVARD	185,400	4
16	R	5	896	45	PHILIP R RESSA	180 COVENTRY ROAD	5,258	1	16	R	5	3548	18	OLYMPIC REALTY LLC	1855 HYLAN BOULEVARD	95,850	4
16	R	5	898	125	WEISSGLASS, ALLAN	51 IRON MINE DRIVE	14,184	1	16	R	5	3591	8	SAT & FATIMA REALTY	261 LINCOLN AVENUE	32,500	2
16	R	5	902	113	FIANI, ELIAS	960 TODT HILL ROAD	9,506	1	16	R	5	3614	9	2241 HYLAN BLVD CORP	2239 HYLAN BOULEVARD	78,000	4
16	R	5	942	118	DILINATA REALTY CORP	2375 RICHMOND ROAD	13,200	2	16	R	5	3616	5	MARCIA CARUSELLE SCAR	2301 HYLAN BOULEVARD	9,750	4
16	R	5	952	151	HOUSTON, TIMOTHY M	104 NEVADA AVENUE	8,372	1	16	R	5	3629	33	1375 NORTH RAILROAD,	1375 NORTH RAILROAD A	125,050	4
16	R	5	1040	63	88 COURTLANDT LLC	88 COURTLANDT STREET	2,667	1	16	R	5	3637	6	CATANIA, RONALD A	241 NEW DORP LANE	14,400	4
16	R	5	1077	1	GENDUSO, KIM R	11 HARRISON AVENUE	26,100	4	16	R	5	3650	1	LEPRO REALTY LP	1780 HYLAN BOULEVARD	68,800	4
16	R	5	1141	1	G&P REALTY	790 PORT RICHMOND AVE	71,450	4	16	R	5	3652	6	BY: LYUDMILLA RUBINOV	1832 HYLAN BOULEVARD	12,150	4
15	R	5	1148	18	515 MORNINGSTAR LLC	898 RICHMOND AVENUE	4,700	4	16	R	5	3688	5	2100 HYLAN BOULEVARD	2100 HYLAN BOULEVARD	90,800	4
16	R	5	1148	18	515 MORNINGSTAR LLC	898 RICHMOND AVENUE	22,700	4	16	R	5	3805	28	PERTSOVSKIY, VSEVOLOD	982 OLYMPIA BOULEVARD	2,115	1
16	R	5	1150	55	MERLINO, OTTAVIO	28 WINANT STREET	22,450	4	16	R	5	3893	19	ANTONIS ANDREA & LILLI	612 GREELEY AVENUE	10,976	2A
16	R	5	1151	1	ALL NEW REALTY LLC	45 HOUSMAN AVENUE	13,650	4	16	R	5	3960	310	SI PLAZA 1285, LLC	NEW DORP LANE	269,983	4
16	R	5	1152	79	ALL NEW REALTY LLC	132 MORNINGSTAR ROAD	10,750	4	16	R	5	3983	13	PARK TYSSEN ASSOCIATES	2712 HYLAN BOULEVARD	1,030,500	4
15	R	5	1153	20	238 ELM PARK INN REAL	236 MORNINGSTAR ROAD	29,300	4	16	R	5	4079	22	HEIDELBERG, JAY	25 WATERSIDE STREET	6,682	1
16	R	5	1153	20	238 ELM PARK INN REAL	236 MORNINGSTAR ROAD	28,400	4	16	R	5	4199	1	JOSEPH LAFORTE	31 NEW DORP PLAZA	18,250	4
16	R	5	1154	17	264 MORNINGSTAR ROAD	264 MORNINGSTAR ROAD	92,300	4	15	R	5	4203	12	109 LLC	109 NEW DORP PLAZA	28,750	4
15	R	5	1158	103	PANOBIANCO JOSEPH	104 HOUSMAN AVENUE	34,200	4	16	R	5	4203	12	109 LLC	109 NEW DORP PLAZA	63,850	4
16	R	5	1180	37	EBISIKE, OBIOMA A	20 WESTBROOK AVENUE	4,001	1	16	R	5	4210	48		172A NEW DORP LANE	21,500	4
16	R	5	1234	119	WHITTAIL RLTY CORP	2079 FOREST AVENUE	41,250	4	16	R	5	4217	41	BRONFMAN, MICHAEL	108 8 STREET	639	1
15	R	5	1250	11	STATEN ISL MAJORS REA	2239 FOREST AVENUE	304,700	4	16	R	5	4273	55	STOUTER, EDWARD R	141 PETER AVENUE	1,253	1
16	R	5	1250	11	STATEN ISL MAJORS REA	2239 FOREST AVENUE	608,900	4	16	R	5	4332	92	CHUSANO, ROBERT A	17 ARDSLEY STREET	2,100	1
16	R	5	1262	1	2295 FOREST AVENUE LL	2295 FOREST AVENUE	728,650	4	16	R	5	4332	118	THOMAS J. MORANO	69 ARDSLEY STREET	1,165	1
16	R	5	1266	1	NY COMMERCIAL LUBRICA	229 ARLINGTON AVENUE	23,300	4	16	R	5	4535	205	FOUR BOYS BUILDING IN	3295 AMBOY ROAD	107,250	4
16	R	5	1268	245	TRI-STATE REALTY LLC	SOUTH AVENUE	101,250	4	16	R	5	4607	40	ANTHONY LISI	282 GREAVES AVENUE	1,410	1
16	R	5	1268	270	TRI-STATE REALTY LLC	SOUTH AVENUE	41,045	4	15	R	5	4624	350	NEW YORK COMMUNITY BA	3879 AMBOY ROAD	33,250	4
16	R	5	1477	52	1745 FOREST AVE CORP	1745 FOREST AVENUE	21,150	4	16	R	5	4624	350	NEW YORK COMMUNITY BA	3879 AMBOY ROAD	97,150	4
16	R	5	1494	50	WILLOWBROOK APARTMENT	360 WILLOW ROAD WEST	347,600	2	16	R	5	4657	21	FRANK D SCAPARRO SR	1881 SOUTH RAILROAD A	38,019	2
16	R	5	1548	1	SAL CALCAGNO & FAMILY	1497 RICHMOND AVENUE	596,300	4	15	R	5	5101	18	COLANTUONO ROCCO	28 CRANFORD STREET	29,670	2B
16	R	5	1580	22	BOGIE REALTY LTD	1545 RICHMOND AVENUE	217,100	4	16	R	5	5101	18	COLANTUONO ROCCO	28 CRANFORD STREET	29,670	2B
16	R	5	1609	1	LAMBERTS LANE LLC	116 LAMBERTS LANE	27,800	4	16	R	5	5127	39	CASTRO& CASTRO LLC	106 GREAT KILLS ROAD	9,180	2A
15	R	5	1685	96	AJC REALTY HOLDINGS L	2196 FOREST AVENUE	49,250	4	16	R	5	5146	1	ASSINI, NICHOLAS	85 NELSON AVENUE	1,362	1
16	R	5	1685	96	AJC REALTY HOLDINGS L	2196 FOREST AVENUE	165,350	4	16	R	5	5150	30	HEIDELBERG, JAY	71 GRANDVIEW TERRACE	2,393	1
16	R	5	1704	53	HNR REALTY, LLC	950 RICHMOND AVENUE	16,950	4	16	R	5	5216	9	FRANK BISIGNANO	4056 AMBOY ROAD	11,950	4
16	R	5	1706	28	MARINO FUEL CORPORATI	1810 FOREST AVENUE	27,550	4	16	R	5	5233	7	MIZGUIREVA, MARINA	385 ROBINSON AVENUE	1,382	1
15	R	5	1715	50	GOETHALS SOUTH LLC	1001 GOETHALS ROAD NO	81,650	4	16	R	5	5233	65	NAPOLITANO, JOSEPH C	396 ARMSTRONG AVENUE	1,960	1
16	R	5	1715	50	GOETHALS SOUTH LLC	1001 GOETHALS ROAD NO	135,450	4	16	R	5	5272	18	ENZO PALMERI	34 PRESLEY STREET	11,360	2A
15	R	5	1717	95	NYC DEPT OF HIGHWAYS	FOREST AVENUE	389,250	4	16	R	5	5303	1047	PORT REGALLE II DEVEL	14 HESBOUR COURT	2,234	1A
16	R	5	1717	95	NYC DEPT OF HIGHWAYS	FOREST AVENUE	270,338	4	16	R	5	5307	6	4102 HYLAN REALTY LLC	4106 HYLAN BOULEVARD	72,100	4
15	R	5	1717	155	PUBLIC STORAGE PROPER	1107 GOETHALS ROAD NO	246,250	4	16	R	5	5311	1	4150 HYLAN SHOPPING	4150 HYLAN BOULEVARD	203,500	4
16	R	5	1717	155	PUBLIC STORAGE PROPER	1107 GOETHALS ROAD NO	336,250	4	16	R	5	5318	1	AAU HYLAN REALTY, LLC	4280 HYLAN BOULEVARD	109,950	4
16	R	5	1725	95	CELL TOWER LEASE ACQU	1000 SOUTH AVENUE	458,250	4	16	R	5	5324	1004	ROBERT MALIN	4654 AMBOY ROAD	1,919	1A
16	R	5	1760	200	SUZANNE SHAUGHNESSY	660 GULF AVENUE	40,049	4	16	R	5	5373	1	WORLDWIDE ENTITIES, L	50 OSAGE LANE	269,400	4
15	R	5	1760	250	SUZANNE SHAUGHNESSY	GULF AVENUE	4,500	4	16	R	5	5433	1	LAWRENCE BURKERT	24 GIFFORDS LANE	6,450	4
16	R	5	1760	250	SUZANNE SHAUGHNESSY	GULF AVENUE	6,750	4	16	R	5	5474	12	EUGENE BERMAN	EAST PERKIOMEN AVE	3,160	1B
16	R	5	1965	15	DISCALA, GEORGE	78 GWENN LOOP	1,000	1	16	R	5	5513	139	REBECCA ADLER SCHIFF	132 RIDGEWOOD AVENUE	2,376	1
16	R	5	1965	78	ASHWORTH REALTY HOLDI	77 GWENN LOOP	2,601	1	16	R	5	5585	50	LPM PROPERTIES, LLC	3846 RICHMOND AVENUE	22,750	4
16	R	5	2015	42	2043 RICHMOND AVENUE	2043 RICHMOND AVENUE	132,200	4	16	R	5	5596	58	MANSOUR, NIVEEN	5 CHESEBROUGH STREET	1,961	1
16	R	5	2015	247	GERARD FURIO	56 CARPENTER AVENUE	1,583	1	16	R	5	5609	6	BELAIR RIDGE DEVELOPM	651 LEVERETT AVENUE	33,822	2B
16	R	5	2030	28	RICHMOND TRI-STAR LLC	1887 RICHMOND AVENUE	254,250	4	16	R	5	5633	27	RECOR, TRUSTEE, STEVE	181 LAREDO AVENUE	1,944	1
16	R	5	2098	14	GANNON ASSETS, LLC	585 NORTH GANNON AVEN	169,600	4	16	R	5	5653	128	HANNA, TADROS M	17 BERRY AVENUE	972	1
16	R	5	2145	249	ANDRAWS, PETER	3300 VICTORY BOULEVAR	3,338	1	16	R	5	5668	50	MELVIN BERNHARDT	267 GRANTWOOD AVENUE	1,544	1
16	R	5	2158	52	BEN CHRIS REALTY CORP	1736 RICHMOND AVENUE	79,400	4	16	R	5	5702	32	11 IONIA AVENUE LLC	11 IONIA AVENUE	3,708	1
16	R	5	2159	15	C&A REALTY HOLDING LL	3130 VICTORY BOULEVAR	63,850	4	16	R	5	5705	4	TAVOUKJAN LENA	599 ARDEN AVENUE	960	1
16	R	5	2236	133	JOSEPH A PALERMO III	1660 RICHMOND AVENUE	58,250	4	16	R	5	5900	36	MARCIANO WHOLESALE CA	1527 ARTHUR KILL ROAD	121,750	4
16	R	5	2272	14	KAPANADZE, DIANA	292 LIGHTHOUSE AVENUE	2,530	1	16	R	5	5965	84	ESS PRISA II LLC	7A ARDEN AVENUE	163,300	4
16	R	5	2276	7	GABEL, KARL W	300 EDINBORO ROAD	3,608	1	16	R	5	6016	45	THOMAS V SAGONA	23A BELFIELD AVENUE	3,940	1
16	R	5	2286	37	BRECH, TRUSTEE, EDWI	16 MANOR COURT	1,746	1	16	R	5	6025	35	VILLAGE GREEN SHOPPIN	230 ARDEN AVENUE	2,207,250	4
16	R	5	2376	97	SAMAAN, SAM	1064 ROCKLAND AVENUE	1,281	1	16	R	5	6031	20	JAMES K. DICKINSON	147 HUGUENOT AVENUE	826	1
16	R	5	2393	50	DERY, JACOB	6 BRIDGETOWN STREET	1,772	1	16	R	5	6085	120	SCIBETTI, ROBERT	29 DAHLIA STREET	3,775	1
16	R	5	2400	15	FC RICHMOND ASSOCIATE	2505 RICHMOND AVENUE	321,500	4	16	R	5	6105	160	KRISTINE MORRIS, AS T	70 VENUS PLACE	4,271	1
15	R	5	2400	210	J C PENNEY COMPANY IN	140 MARSH AVENUE	553,550	4	16	R	5	6146	63	ANTHONY MINIERO	30 MALLOW STREET	3,360	1
16	R	5	2400	210	J C PENNEY COMPANY IN	140 MARSH AVENUE	810,050	4	16	R	5	6225	15	F.S.L.T. FAMILY UNION	829 ANNADALE ROAD	16,000	4
16	R	5	2402	200	HELM EQUITIES RICHMON	2385 RICHMOND AV											

YR	B	Block	Lot	Owner	Address	Reduction	TC
16	R	5	7400	142	R&N 101ST REALTY CORP	81 WINANT PLACE	110,100 4
16	R	5	7446	50	CHARLESTON ENTERPRISE	2722 VETERANS ROAD WE	157,850 4
15	R	5	7446	100	CHARLESTON ENTERPRISE	2720 VETERANS ROAD WE	1,375,800 4
16	R	5	7511	1	PASSARELLI, LUCY	2935-2965 VETERANS RO	1,128,050 4
16	R	5	7511	75		2965 VETERANS ROAD WE	417,200 4
16	R	5	7511	150		2925 VETERANS ROAD WE	351,750 4
16	R	5	7515	340	B CASALE	SERVICE ROAD	14,550 4
16	R	5	7577	116	HADLEY JR CLAYTON L	90 WEINER STREET	1,381 1
16	R	5	7577	123	ARTHUR R MAZZA	78 WEINER STREET	1,957 1
16	R	5	7580	17	HADI SHALCHI, TRUSTEE	PAGE AVENUE	825,425 4
16	R	5	7584	53	SLB LLC	4890 ARTHUR KILL ROAD	121,950 4
16	R	5	7702	1	AMBOY REALTY PLAZA L	6420 AMBOY ROAD	710,900 4
16	R	5	7741	61	LANGWORTHY, LESLIE M	265 RICHARD AVENUE	2,066 1
16	R	5	7812	101	GIRGIS, MARIAN	172 BEDELL AVENUE	2,272 1
16	R	5	7971	260	TOTTENVILLE EQUITIES,	148 PAGE AVENUE	19,300 4
16	R	5	7991	39	STEPHEN J BOOS	ELLIS STREET	80,400 4
16	R	5	70022	2004	VERIZON NEW YORK INC		636,292 3
16	R	5	72554	11	SPRINT CORPORATION		420,350 4
16	R	5	72613	1	NEW CINGULAR WIRELESS		490,050 4
16	R	5	72616	1	T MOBILE USA & T MOBI		825,450 4
16	R	5	72830	5	METROPCS WIRELESS AND		47,575 4

a4

CHANGES IN PERSONNEL

FINANCIAL INFO SVCS AGENCY
FOR PERIOD ENDING 03/10/17

NAME	TITLE	NUM	SALARY	ACTION	PROV	EFF DATE	AGENCY
RAKHOLIA	GAURANG J	10050	\$130000.0000	APPOINTED	YES	02/26/17	127

OFF OF PAYROLL ADMINISTRATION
FOR PERIOD ENDING 03/10/17

NAME	TITLE	NUM	SALARY	ACTION	PROV	EFF DATE	AGENCY
BENJAMIN	AMICA L	10124	\$65707.0000	INCREASE	NO	02/19/17	131

LANDMARKS PRESERVATION COMM
FOR PERIOD ENDING 03/10/17

NAME	TITLE	NUM	SALARY	ACTION	PROV	EFF DATE	AGENCY
HEDGE	MARY T	92237	\$59843.0000	APPOINTED	NO	01/08/17	136
KEENE	STARLING A	92237	\$59843.0000	APPOINTED	NO	01/30/17	136
LOVCI	JOHN S	92237	\$52046.0000	APPOINTED	NO	01/18/17	136

TAXI & LIMOUSINE COMMISSION
FOR PERIOD ENDING 03/10/17

NAME	TITLE	NUM	SALARY	ACTION	PROV	EFF DATE	AGENCY
BORJA	BOLIVAR W	35143	\$61000.0000	INCREASE	NO	02/19/17	156
DAYOLI	NICHOLAS K	30087	\$76275.0000	INCREASE	YES	02/19/17	156
DOTEL	PERICLES A	35143	\$62206.0000	RETIRED	NO	03/02/17	156
EDWARDS	KENTON T	35116	\$37189.0000	RESIGNED	NO	12/09/16	156
EMERT	DAVID M	1002A	\$87758.0000	RETIRED	YES	02/25/17	156
EMERT	DAVID M	12626	\$52162.0000	RETIRED	NO	02/25/17	156
FAURE	ZAKIYA N	35116	\$37189.0000	RESIGNED	NO	02/25/17	156
HAYNES	HASHIM O	56056	\$16.6800	RESIGNED	YES	02/23/17	156
KHAN	MUNTAZ	35143	\$61000.0000	INCREASE	NO	02/19/17	156
KURCHYSHYN	HANNA	10250	\$16.6800	RESIGNED	NO	02/24/17	156
SIEGEL	ALLISON J	1002D	\$123554.0000	PROMOTED	NO	02/25/17	156

PUBLIC SERVICE CORPS
FOR PERIOD ENDING 03/10/17

NAME	TITLE	NUM	SALARY	ACTION	PROV	EFF DATE	AGENCY
CAYEMITTE	NATASHA	10209	\$11.5000	RESIGNED	YES	02/26/17	210
GEAR	SAMANTHA N	10209	\$12.0000	APPOINTED	YES	09/06/16	210
GONZALEZ	FRANCESC	10209	\$11.0000	APPOINTED	YES	01/19/17	210
LEE	ALICE	10209	\$12.0000	APPOINTED	YES	01/09/17	210
MERHAN	ROSE C	10209	\$11.0000	APPOINTED	YES	10/06/16	210
PARIS	ALEXA	10209	\$11.0000	APPOINTED	YES	01/19/17	210
RODRIGUEZ	MYRANDA	10209	\$11.0000	APPOINTED	YES	10/11/16	210

OFFICE OF LABOR RELATIONS
FOR PERIOD ENDING 03/10/17

NAME	TITLE	NUM	SALARY	ACTION	PROV	EFF DATE	AGENCY
GRIFFIN	CHERYL D	06361	\$80093.0000	INCREASE	YES	02/19/17	214
RAMJIT	ROOPESH	56057	\$35683.0000	RESIGNED	YES	02/10/17	214

HUMAN RIGHTS COMMISSION
FOR PERIOD ENDING 03/10/17

NAME	TITLE	NUM	SALARY	ACTION	PROV	EFF DATE	AGENCY
COPSON	HARRY A	56058	\$57916.0000	INCREASE	YES	01/01/17	226
HUSSAIN	MARIYAM	30087	\$72138.0000	INCREASE	YES	02/19/17	226
JOSEPH II	FRANCK D	10173	\$80000.0000	INCREASE	YES	02/19/17	226

DEPT OF YOUTH & COMM DEV SRVS
FOR PERIOD ENDING 03/10/17

NAME	TITLE	NUM	SALARY	ACTION	PROV	EFF DATE	AGENCY
BAKER	ROBERT B	56101	\$17.9500	RESIGNED	YES	02/18/17	261
BALANI	TINA	10050	\$85000.0000	APPOINTED	YES	02/26/17	261
DESROSIERS	LATRISHA E	95005	\$120000.0000	INCREASE	YES	02/12/17	261
FERGUSON	RENISE S	10095	\$130000.0000	INCREASE	YES	02/26/17	261
HELLER	DAVID G	10095	\$76220.0000	RESIGNED	YES	03/01/17	261

HESS	LEONA E	10095	\$120018.0000	INCREASE	YES	02/19/17	261
HOPBAUER	PAUL C	13643	\$136000.0000	INCREASE	NO	02/26/17	261
JOHNSON	WENDY	10095	\$132000.0000	INCREASE	YES	02/26/17	261
LEE	HO TUNG	40502	\$55620.0000	RESIGNED	YES	02/19/17	261

DEPT OF YOUTH & COMM DEV SRVS
FOR PERIOD ENDING 03/10/17

NAME	TITLE	NUM	SALARY	ACTION	PROV	EFF DATE	AGENCY
MAGEN	YULIYA	56101	\$17.9500	RESIGNED	YES	12/01/16	261
MAZILLO	REGINA	13632	\$139000.0000	INCREASE	NO	02/26/17	261
PERALTA	GIAN C	40561	\$56033.0000	APPOINTED	YES	10/30/16	261
SHARMA	RINA	10050	\$139000.0000	INCREASE	YES	02/26/17	261

BOARD OF ELECTION POLL WORKERS
FOR PERIOD ENDING 03/10/17

NAME	TITLE	NUM	SALARY	ACTION	PROV	EFF DATE	AGENCY
ABADON	JOSE T	9POLL	\$1.0000	APPOINTED	YES	02/28/17	300
ABBOUD	YASMIN	9POLL	\$1.0000	APPOINTED	YES	01/01/17	300
ABDALI	SABGHATHU	9POLL	\$1.0000	APPOINTED	YES	01/01/17	300
ABDIN	GINARA	9POLL	\$1.0000	APPOINTED	YES	01/01/17	300
ABDULKHATUN	NASIMA	9POLL	\$1.0000	APPOINTED	YES	01/01/17	300
ABEKEH	MICHELLE	9POLL	\$1.0000	APPOINTED	YES	01/01/17	300
ABLORH-BENJAMIN	STELLA	9POLL	\$1.0000	APPOINTED	YES	01/01/17	300
ABREU	ROSY	9POLL	\$1.0000	APPOINTED	YES	01/01/17	300
ACOSTA-PEREZ	LUZ C	9POLL	\$1.0000	APPOINTED	YES	01/01/17	300
ADAMES	CRISTINA	9POLL	\$1.0000	APPOINTED	YES	02/27/17	300
ADDO	JACOB K	9POLL	\$1.0000	APPOINTED	YES	01/01/17	300
AFRIN	SUFTA	9POLL	\$1.0000	APPOINTED	YES	01/01/17	300
AGOSTO	ANA M	9POLL	\$1.0000	APPOINTED	YES	01/01/17	300
AGULLAR	JAVIER	9POLL	\$1.0000	APPOINTED	YES	01/01/17	300
AGYAPONG	MARY	9POLL	\$1.0000	APPOINTED	YES	01/01/17	300
AHMED	FAROUK	9POLL	\$1.0000	APPOINTED	YES	01/01/17	300
AHMED	FERDOUSI	9POLL	\$1.0000	APPOINTED	YES	01/01/17	300
AHMED	JEWEL U	9POLL	\$1.0000	APPOINTED	YES	02/22/17	300
AHMED	LAILA N	9POLL	\$1.0000	APPOINTED	YES	01/01/17	300
AHMED	MONY S	9POLL	\$1.0000	APPOINTED	YES	01/01/17	300
AHMED	SAIFUDDI	9POLL	\$1.0000	APPOINTED	YES	01/01/17	300
AKHTAR	ZAHIDA	9POLL	\$1.0000	APPOINTED	YES	01/01/17	300
AKHTER	RAHMUNA	9POLL	\$1.0000	APPOINTED	YES	01/01/17	300
AKTER	NASRIN	9POLL	\$1.0000	APPOINTED	YES	01/01/17	300
ALAM	MOHOSINA	9POLL	\$1.0000	APPOINTED	YES	02/24/17	300
ALBERT	VOLDA	9POLL	\$1.0000	APPOINTED	YES	01/01/17	300
ALBRIGHT	DESTREE	9POLL	\$1.0000	APPOINTED	YES	02/21/17	300
ALCANTARA	RINA M	9POLL	\$1.0000	APPOINTED	YES	01/01/17	300
ALEKSY	JONATHAN W	9POLL	\$1.0000	APPOINTED	YES	01/01/17	300
ALEXANDER	ALIYAH O	9POLL	\$1.0000	APPOINTED	YES	01/01/17	300
ALEXANDER	ANTHONY	9POLL	\$1.0000	APPOINTED	YES	01/01/17	300
ALEXANDER	TROY	9POLL	\$1.0000	APPOINTED	YES	01/01/17	300
ALEXANIAN	ZOIA	9POLL	\$1.0000	APPOINTED	YES	02/23/17	300
ALI	GAMAL T	9POLL	\$1.0000	APPOINTED	YES	01/01/14	300
ALI	MOHAMMAD A	9POLL	\$1.0000	APPOINTED	YES	01/01/17	300
ALIBESSA	REEM	9POLL	\$1.0000	APPOINTED	YES	01/01/17	300
ALLAH	BORN	9POLL	\$1.0000	APPOINTED	YES	01/01/17	300

BOARD OF ELECTION POLL WORKERS
FOR PERIOD ENDING 03/10/17

NAME	TITLE	NUM	SALARY	ACTION	PROV	EFF DATE	AGENCY
ALLEN	JOSEPH P	9POLL	\$1.0000	APPOINTED	YES	01/01/17	300
ALLEN	REBEKAH V	9POLL	\$1.0000	APPOINTED	YES	02/22/17	300
ALLEN	ROSLYN M	9POLL	\$1.0000	APPOINTED	YES	01/01/17	300
ALLEN	TASCHIMA	9POLL	\$1.0000	APPOINTED	YES	03/03/17	300
ALLEYNE	ELLEN	9POLL	\$1.0000	APPOINTED	YES	01/01/17	300
ALLY	TRISHA	9POLL	\$1.0000	APPOINTED	YES	01/01/17	300
ALMANZAR	MABEL	9POLL	\$1.0000	APPOINTED	YES	01/01/17	300
ALMEIDA	MELISSA F	9POLL	\$1.0000	APPOINTED	YES	01/01/17	300
ALMONTASER	GRACE JO	9POLL	\$1.0000	APPOINTED	YES	01/01/17	300
ALONSO	MARIA IS	9POLL	\$1.0000	APPOINTED	YES	01/01/17	300
ALRAYASHI	RSHA	9POLL	\$1.0000	APPOINTED	YES	01/01/17	300
ALVAREZ	CELIA A	9POLL	\$1.0000	APPOINTED	YES	01/01/17	300
ALVAREZ	LESLY	9POLL	\$1.0000	APPOINTED	YES	01/01/17	300
ALVIRA	ARLENE	9POLL	\$1.0000	APPOINTED	YES	02/28/17	300
ALZEQ	SANDRA	9POLL	\$1.0000	APPOINTED	YES	01/01/17	300
AMAN	TARIQ	9POLL	\$1.0000	APPOINTED	YES	01/01/17	300
AMANKWAH	DORIS	9POLL	\$1.0000	APPOINTED	YES	01/01/17	300
AMROCIO	LESLIE	9POLL	\$1.0000	APPOINTED	YES	03/03/17	300
AMJAD	FAIZA	9POLL	\$1.0000	APPOINTED	YES	01/01/17	300
ANAM	RUTHBA	9POLL	\$1.0000	APPOINTED	YES	01/01/17	300
ANDAYA	ANGELICA M	9POLL	\$1.0000	APPOINTED	YES	01/01/17	300
ANDREWS	JAMESHA	9POLL	\$1.0000	APPOINTED	YES	01/01/17	300
ANG	ERIC	9POLL	\$1.0000	APPOINTED	YES	01/01/17	300
ANIMALU	GLORIA O	9POLL	\$1.0000	APPOINTED	YES	01/01/17	300
ANTHONY	JANICE R	9POLL	\$1.0000	APPOINTED	YES	01/01/17	300
ANTONIO	JOANNA D	9POLL	\$1.0000	APPOINTED	YES	01/01/17	300
APPLE	TIFFANY	9POLL	\$1.0000	APPOINTED	YES	01/01/17	300
AQUILLINO	BETTINA R	9POLL	\$1.0000	APPOINTED	YES	03/01/17	300
ARANIBAR	COLBY	9POLL	\$1.0000	APPOINTED	YES	01/01/17	300
ARIAS	ESTEVENS J	9POLL	\$1.0000	APPOINTED	YES	01/01/17	300
ARIF-UMER	SUNDUS	9POLL	\$1.0000	APPOINTED	YES	01/01/17	300
ARMSTRONG	SHAKEMA K	9POLL	\$1.0000	APPOINTED	YES	01/01/17	300
ARROYO	DENNIS	9POLL	\$1.0000	APPOINTED	YES	01/01/1	

BAICHOO	NADIA	9POLL	\$1.0000	APPOINTED	YES	01/01/17	300
BAILLEY	DONALD	9POLL	\$1.0000	APPOINTED	YES	01/01/17	300
BAINES	KEYONA T	9POLL	\$1.0000	APPOINTED	YES	01/01/17	300

BOARD OF ELECTION POLL WORKERS
FOR PERIOD ENDING 03/10/17

TITLE		NUM	SALARY	ACTION	PROV	EFF DATE	AGENCY
BALCACER	SHANIEL V	9POLL	\$1.0000	APPOINTED	YES	01/01/17	300
BANGAROO	JENNIFER J	9POLL	\$1.0000	APPOINTED	YES	01/01/17	300
BANOS	TRICIA	9POLL	\$1.0000	APPOINTED	YES	01/01/17	300
BARDALES	STEPHANO	9POLL	\$1.0000	APPOINTED	YES	01/01/17	300
BARNES	ASIA P	9POLL	\$1.0000	APPOINTED	YES	01/01/17	300
BARON-ORMOND	TYRA	9POLL	\$1.0000	APPOINTED	YES	01/01/17	300
BARRERA	WANDA	9POLL	\$1.0000	APPOINTED	YES	01/01/17	300
BARRY	HOUSSYNA	9POLL	\$1.0000	APPOINTED	YES	01/01/17	300
BARTON	SHEREEFA	9POLL	\$1.0000	APPOINTED	YES	01/01/17	300
BASDEO	CINDY	9POLL	\$1.0000	APPOINTED	YES	01/01/17	300
BASMESON	GUSTAVO A	9POLL	\$1.0000	APPOINTED	YES	02/28/17	300
BATES	MEGAN	9POLL	\$1.0000	APPOINTED	YES	02/23/17	300
BAUTISTA	JOMAL	9POLL	\$1.0000	APPOINTED	YES	01/01/17	300
BEACCO	IVAN	9POLL	\$1.0000	APPOINTED	YES	01/01/17	300
BECKER	SHANTEL C	9POLL	\$1.0000	APPOINTED	YES	01/01/17	300
BECKS III	JAMES A	9POLL	\$1.0000	APPOINTED	YES	01/01/17	300
BEDNARSKI	ZBIGNIEW	9POLL	\$1.0000	APPOINTED	YES	01/01/17	300
BEECHAM	TAHEIM	9POLL	\$1.0000	APPOINTED	YES	01/01/17	300
BEGUM	AMINA	9POLL	\$1.0000	APPOINTED	YES	01/01/17	300
BEGUM	KAZI N	9POLL	\$1.0000	APPOINTED	YES	01/01/17	300
BEGUM	RASIDA	9POLL	\$1.0000	APPOINTED	YES	01/01/17	300
BEGUM	SYEDA	9POLL	\$1.0000	APPOINTED	YES	01/01/17	300
BELL	KAREEM	9POLL	\$1.0000	APPOINTED	YES	01/01/17	300
BELTRE	CASILDA L	9POLL	\$1.0000	APPOINTED	YES	01/01/17	300
BENJAMIN	CHRISTIA A	9POLL	\$1.0000	APPOINTED	YES	01/01/17	300
BENNETT	JASON J	9POLL	\$1.0000	APPOINTED	YES	01/01/17	300
BENNETT	JEANENE	9POLL	\$1.0000	APPOINTED	YES	01/01/17	300
BENT	SONIA M	9POLL	\$1.0000	APPOINTED	YES	01/01/17	300
BERAS	MANUEL	9POLL	\$1.0000	APPOINTED	YES	01/01/17	300
BERRIOS	CHRISMIC	9POLL	\$1.0000	APPOINTED	YES	01/01/17	300
BERRY	NICHELE M	9POLL	\$1.0000	APPOINTED	YES	01/01/17	300
BETANCES	DARIANA	9POLL	\$1.0000	APPOINTED	YES	01/01/17	300
BETHEA	JESSICA	9POLL	\$1.0000	APPOINTED	YES	01/01/17	300
BHANDARI	PAWAN	9POLL	\$1.0000	APPOINTED	YES	01/01/17	300
BHANDARI	RISHAV	9POLL	\$1.0000	APPOINTED	YES	02/23/17	300
BLAKE	SHAVON M	9POLL	\$1.0000	APPOINTED	YES	01/01/17	300
BIDO	DEYANIRA	9POLL	\$1.0000	APPOINTED	YES	01/01/17	300
BIENSTOCK	AMY	9POLL	\$1.0000	APPOINTED	YES	01/01/17	300
BISWAS	POBITRA	9POLL	\$1.0000	APPOINTED	YES	01/01/17	300
BITHI	KAMRUN	9POLL	\$1.0000	APPOINTED	YES	01/01/17	300
BLACKMAN	DESIREE	9POLL	\$1.0000	APPOINTED	YES	01/01/17	300
BLACKMAN	DIANE G	9POLL	\$1.0000	APPOINTED	YES	01/01/17	300
BLANDING	JESSICA	9POLL	\$1.0000	APPOINTED	YES	01/01/17	300
BLANDON	JUAN	9POLL	\$1.0000	APPOINTED	YES	01/01/17	300
BLANKS	MONIQUE	9POLL	\$1.0000	APPOINTED	YES	01/01/17	300
BLAYLOCK	DIANNA	9POLL	\$1.0000	APPOINTED	YES	01/01/17	300
BOGGS	AMY J	9POLL	\$1.0000	APPOINTED	YES	01/01/17	300
BONA	FARZANA	9POLL	\$1.0000	APPOINTED	YES	01/01/17	300
BOND	SHELLA R	9POLL	\$1.0000	APPOINTED	YES	01/01/17	300
BONET	JAMES	9POLL	\$1.0000	APPOINTED	YES	01/01/17	300
BORZ	SONIA	9POLL	\$1.0000	APPOINTED	YES	01/01/17	300

BOARD OF ELECTION POLL WORKERS
FOR PERIOD ENDING 03/10/17

TITLE		NUM	SALARY	ACTION	PROV	EFF DATE	AGENCY
BOSTON	JAHHID R	9POLL	\$1.0000	APPOINTED	YES	01/01/17	300
BOWEN	IMINGIA T	9POLL	\$1.0000	APPOINTED	YES	01/01/17	300
BOWEN-FORBES	STEPHANI O	9POLL	\$1.0000	APPOINTED	YES	01/01/17	300
BOWIE	AARON	9POLL	\$1.0000	APPOINTED	YES	01/01/17	300
BOYRIE	MICHELLE	9POLL	\$1.0000	APPOINTED	YES	01/01/17	300
BRADY	FIONA	9POLL	\$1.0000	APPOINTED	YES	01/01/17	300
BRATHWAITE	KIFFA	9POLL	\$1.0000	APPOINTED	YES	01/01/17	300
BRAVO	SULY	9POLL	\$1.0000	APPOINTED	YES	01/01/17	300
BRIJMOHAN	KELSEY	9POLL	\$1.0000	APPOINTED	YES	01/01/17	300
BRIJPAL JR	ELAMDAI	9POLL	\$1.0000	APPOINTED	YES	01/01/17	300
BRITO	ANDYS M	9POLL	\$1.0000	APPOINTED	YES	01/01/17	300
BROOKS	JEREMIAN	9POLL	\$1.0000	APPOINTED	YES	01/01/17	300
BROWARD	KRISTEL A	9POLL	\$1.0000	APPOINTED	YES	01/01/17	300
BROWN	ANGELA	9POLL	\$1.0000	APPOINTED	YES	01/01/17	300
BROWN	CHAD	9POLL	\$1.0000	APPOINTED	YES	01/01/17	300
BROWN	EBONY	9POLL	\$1.0000	APPOINTED	YES	01/01/17	300
BROWN	F A	9POLL	\$1.0000	APPOINTED	YES	01/01/17	300
BROWN	HOWARD G	9POLL	\$1.0000	APPOINTED	YES	01/01/17	300
BROWN	LYNNETTE	9POLL	\$1.0000	APPOINTED	YES	01/01/17	300
BROWN	SHANTAYS H	9POLL	\$1.0000	APPOINTED	YES	01/01/17	300
BROWN	STEPHEN	9POLL	\$1.0000	APPOINTED	YES	01/01/17	300
BROWN	TAMIKA	9POLL	\$1.0000	APPOINTED	YES	01/01/17	300
BRUNO	DONNA M	9POLL	\$1.0000	APPOINTED	YES	02/28/17	300
BRYANT	ANTHONY	9POLL	\$1.0000	APPOINTED	YES	01/01/17	300
BRYANT	LESTER	9POLL	\$1.0000	APPOINTED	YES	01/01/17	300
BUENDIA	CAROLINE	9POLL	\$1.0000	APPOINTED	YES	01/01/17	300
BURKE	TYRONE E	9POLL	\$1.0000	APPOINTED	YES	01/01/17	300
BURNS	BRENDA F	9POLL	\$1.0000	APPOINTED	YES	01/01/17	300
BUSTAMANTE	STEPHANI S	9POLL	\$1.0000	APPOINTED	YES	01/01/17	300
BUTE	JOANN P	9POLL	\$1.0000	APPOINTED	YES	01/01/17	300
BYNUM	CIERRA C	9POLL	\$1.0000	APPOINTED	YES	01/01/17	300
CABA	GERALDIN	9POLL	\$1.0000	APPOINTED	YES	01/01/17	300
CABALLERO	DIGNA	9POLL	\$1.0000	APPOINTED	YES	02/24/17	300
CABRERA	ALBA	9POLL	\$1.0000	APPOINTED	YES	01/01/17	300
CABRERA MEZQUIT	ELIZABET	9POLL	\$1.0000	APPOINTED	YES	01/01/17	300
CACATIAN	JUVIE	9POLL	\$1.0000	APPOINTED	YES	01/01/17	300
CACERES	ADAM	9POLL	\$1.0000	APPOINTED	YES	01/01/17	300
CADICHON	SUZIE	9POLL	\$1.0000	APPOINTED	YES	01/01/17	300
CAESAR	OCTAVIUS I	9POLL	\$1.0000	APPOINTED	YES	01/01/17	300
CALLEJAS	NATHALY	9POLL	\$1.0000	APPOINTED	YES	01/01/17	300
CAMARA	CESAY	9POLL	\$1.0000	APPOINTED	YES	01/01/17	300
CAMPBELL	CHEYENNE	9POLL	\$1.0000	APPOINTED	YES	01/01/17	300
CAMPBELL	JOAN T	9POLL	\$1.0000	APPOINTED	YES	02/21/17	300
CAN	MELIS	9POLL	\$1.0000	APPOINTED	YES	01/01/17	300

CANTON	ARLEEN	9POLL	\$1.0000	APPOINTED	YES	01/01/17	300
CARDENAS	KEN A	9POLL	\$1.0000	APPOINTED	YES	01/01/17	300
CAROTHERS	SHALIMAR	9POLL	\$1.0000	APPOINTED	YES	02/21/17	300
CARPENTER	CATRINA V	9POLL	\$1.0000	APPOINTED	YES	01/01/17	300
CARPIO-ALMONTE	FELIX	9POLL	\$1.0000	APPOINTED	YES	01/01/17	300
CARRERA	GALO	9POLL	\$1.0000	APPOINTED	YES	02/28/17	300
CASTIBLANCO	JONATHAN S	9POLL	\$1.0000	APPOINTED	YES	01/01/17	300

BOARD OF ELECTION POLL WORKERS
FOR PERIOD ENDING 03/10/17

TITLE		NUM	SALARY	ACTION	PROV	EFF DATE	AGENCY
CASTRO	ADELINE	9POLL	\$1.0000	APPOINTED	YES	01/01/17	300
CASTRO	GINA	9POLL	\$1.0000	APPOINTED	YES	01/01/17	300
CASTRO	JANET	9POLL	\$1.0000	APPOINTED	YES	01/01/17	300
CASTRO	JOSE	9POLL	\$1.0000	APPOINTED	YES	01/01/17	300
CEASER	TECUMSEH	9POLL	\$1.0000	APPOINTED	YES	01/01/17	300
CEDENO	JAZMIN Y	9POLL	\$1.0000	APPOINTED	YES	01/01/17	300
CEDILLO	ODILON	9POLL	\$1.0000	APPOINTED	YES	01/01/17	300
CEDILLO	SANDRA	9POLL	\$1.0000	APPOINTED	YES	01/01/17	300
CEPEDA	MIGUEL A	9POLL	\$1.0000	APPOINTED	YES	02/22/17	300
CERVANTES	JOSE A	9POLL	\$1.0000	APPOINTED	YES	01/01/17	300
CHALLENGER	KAMESHA	9POLL	\$1.0000	APPOINTED	YES	01/01/17	300
CHAND	KAREN	9POLL	\$1.0000	APPOINTED	YES	01/01/17	300
CHANDLER	TREENA	9POLL	\$1.0000	APPOINTED	YES	01/01/17	300
CHANG	HONG	9POLL	\$1.0000	APPOINTED	YES	01/01/17	300
CHAPPELL	KATHLEEN	9POLL	\$1.0000	APPOINTED	YES	01/01/17	300
CHARLES	HIVEN	9POLL	\$1.0000	APPOINTED	YES	01/01/17	300
CHATERPATEAH	KIMBERLE	9POLL	\$1.0000	APPOINTED	YES	01/01/17	300
CHAUHAN	SAVANT S	9POLL	\$1.0000	APPOINTED	YES	03/02/17	300
CHAVEZ	MONICA	9POLL	\$1.0000	APPOINTED	YES	01/01/17	300
CHAVEZ	VICTORIA	9POLL	\$1.0000	APPOINTED	YES	01/01/17	300
CHEN	WEIYU NI	9POLL	\$1.0000	APPOINTED	YES	01/01/17	300
CHICO	ALEJANDR	9POLL	\$1.0000	APPOINTED	YES	01/01/17	300
CHIRENO	GABRIEL E	9POLL	\$1.0000	APPOINTED	YES	01/01/17	300
CHISLOM	TERNESH N	9POLL	\$1.0000	APPOINTED	YES	01/01/17	300
CHOUDHURY	IFTEKHAR	9POLL	\$1.0000	APPOINTED	YES	01/01/17	300
CHOW	SIU C	9POLL	\$1.0000	APPOINTED	YES	01/01/17	300
CHOWDHURY	MARZANA	9POLL	\$1.0000	APPOINTED	YES	01/01/17	300
CHOWDHURY	SHAMSUN N	9POLL	\$1.0000	APPOINTED	YES	01/01/17	300
CHU	JASON	9POLL	\$1.0000	APPOINTED	YES	01/01/17	300
CICERON	MONIQUE	9POLL	\$1.0000	APPOINTED	YES	01/01/17	300
CISSE	FANTA	9POLL	\$1.0000	APPOINTED	YES	01/01/17	300
CLARK	JESSICA	9POLL	\$1.0000	APPOINTED	YES	01/01/17	300
CLARKE	JOSHUA P	9POLL	\$1.0000	APPOINTED	YES	01/01/17	300
CLARKE	MELISSA	9POLL	\$1.0000	APPOINTED	YES	01/01/17	300
CLARKE	TIMEL	9POLL	\$1.0000	APPOINTED	YES	01/01/17	300
CLAUDE	MARIE A	9POLL	\$1.0000	APPOINTED	YES	01/01/17	300
CLEMENTE	DOMERICO	9POLL	\$1.0000	APPOINTED	YES	01/01/17	300
CLIVE	JASON	9POLL	\$1.0000	APPOINTED	YES	01/01/17	300
CODY	JAVASIA	9POLL	\$1.0000	APPOINTED	YES	02/27/17	300
COELLO	EDWIN	9POLL	\$1.0000	APPOINTED	YES	01/01/17	300
COLE	JADAH N	9POLL	\$1.0000	APPOINTED	YES	01/01/17	300
COLEMAN	KENDALL J	9POLL	\$1.0000	APPOINTED	YES	01/01/17	300
COLEMAN	MELANIE	9POLL	\$1.0000	APPOINTED	YES	01/01/17	300
COLLAZO	ASHLEY M	9POLL	\$1.0000	APPOINTED	YES	01/01/17	300
COLLETTI	ROBIN	9POLL	\$1.0000	APPOINTED	YES	02/28/17	300
COLLINS	ENID	9POLL	\$1.0000	APPOINTED	YES	01/01/17	300
COLON	MARIANNE	9POLL	\$1.0000	APPOINTED	YES	01/01/17	300
COMMRIE	NICKEY M	9POLL	\$1.0000	APPOINTED	YES	01/01/17	300
COMO	JESSICA A	9POLL	\$1.0000	APPOINTED	YES	01/01/17	300
CONTI	LISETTE	9POLL	\$1.0000	APPOINTED	YES	01/01/17	300
CONTRERAS	EMMA M	9POLL	\$1.0000	APPOINTED			

DAVIS DAMIEN	9POLL	\$1.0000	APPOINTED	YES	01/01/17	300
DAVIS JESSICA M	9POLL	\$1.0000	APPOINTED	YES	01/01/17	300
DAVIS TYAN	9POLL	\$1.0000	APPOINTED	YES	01/01/17	300
DAWSON MARGARET	9POLL	\$1.0000	APPOINTED	YES	01/01/17	300
DE LANTIGUA CARLINA C	9POLL	\$1.0000	APPOINTED	YES	01/01/17	300
DE VINE KIMBERLY M	9POLL	\$1.0000	APPOINTED	YES	01/01/17	300
DEADMOND BETH ANN	9POLL	\$1.0000	APPOINTED	YES	01/01/17	300
DECARLO CRYSTAL	9POLL	\$1.0000	APPOINTED	YES	01/01/17	300
DECAROLIS SR LOUIS M	9POLL	\$1.0000	APPOINTED	YES	01/01/17	300
DEFABRITIS MARIA C	9POLL	\$1.0000	APPOINTED	YES	01/01/17	300
DEJESUS MAXIMA	9POLL	\$1.0000	APPOINTED	YES	01/01/17	300

BOARD OF ELECTION POLL WORKERS
FOR PERIOD ENDING 03/10/17

TITLE						
NAME	NUM	SALARY	ACTION	PROV	EFF DATE	AGENCY
DEL ROSARIO KEVIN	9POLL	\$1.0000	APPOINTED	YES	01/01/17	300
DELA CRUZ BRITNEY	9POLL	\$1.0000	APPOINTED	YES	01/01/17	300
DELA CRUZ CHRISTIN	9POLL	\$1.0000	APPOINTED	YES	01/01/17	300
DELA CRUZ DOMINGO	9POLL	\$1.0000	APPOINTED	YES	01/01/17	300
DELEON KAYSI V	9POLL	\$1.0000	APPOINTED	YES	01/01/17	300
DELGADO CAIHONG C	9POLL	\$1.0000	APPOINTED	YES	01/01/17	300
DELGADO JOHNNY	9POLL	\$1.0000	APPOINTED	YES	01/01/17	300
DEMARCO ELAINE M	9POLL	\$1.0000	APPOINTED	YES	01/01/17	300
DEOLMEDA AWILDA D	9POLL	\$1.0000	APPOINTED	YES	01/01/17	300
DEPALO THOMAS G	9POLL	\$1.0000	APPOINTED	YES	03/02/17	300
DEPRADINE HULDAH	9POLL	\$1.0000	APPOINTED	YES	01/01/17	300
DERENONCOURT ANDREW	9POLL	\$1.0000	APPOINTED	YES	01/01/17	300
DESAI REKHA V	9POLL	\$1.0000	APPOINTED	YES	01/01/17	300
DESMOND JENNIFER M	9POLL	\$1.0000	APPOINTED	YES	01/01/17	300
DIAZ JUAN	9POLL	\$1.0000	APPOINTED	YES	01/01/17	300
DIAZ MARILYN	9POLL	\$1.0000	APPOINTED	YES	01/01/17	300
DIAZ PEDRO	9POLL	\$1.0000	APPOINTED	YES	01/01/17	300
DIAZ SAMANTHA	9POLL	\$1.0000	APPOINTED	YES	01/01/17	300
DIAZ STEPHANI	9POLL	\$1.0000	APPOINTED	YES	01/01/17	300
DIAZ VANESSA	9POLL	\$1.0000	APPOINTED	YES	01/01/17	300
DICK BELLA	9POLL	\$1.0000	APPOINTED	YES	02/28/17	300
DICKIE WILLIAM	9POLL	\$1.0000	APPOINTED	YES	01/01/17	300
DILWORTH LETYA D	9POLL	\$1.0000	APPOINTED	YES	01/01/17	300
DINA FARHANA	9POLL	\$1.0000	APPOINTED	YES	01/01/17	300
DINOO NICHOLAS	9POLL	\$1.0000	APPOINTED	YES	01/01/17	300
DIXON ANGRALON	9POLL	\$1.0000	APPOINTED	YES	01/01/17	300
DIXON LEONARD	9POLL	\$1.0000	APPOINTED	YES	01/01/17	300
DRAYTON SAMANTHA	9POLL	\$1.0000	APPOINTED	YES	01/01/17	300
DRESSLER BRUCE	9POLL	\$1.0000	APPOINTED	YES	01/01/17	300
DUBOIS MELISSA	9POLL	\$1.0000	APPOINTED	YES	01/01/17	300
DUBOVSKY ALLISON	9POLL	\$1.0000	APPOINTED	YES	02/28/17	300
DUKURAY MAMASA	9POLL	\$1.0000	APPOINTED	YES	01/01/17	300
DUNCAN ELAINE A	9POLL	\$1.0000	APPOINTED	YES	01/01/17	300
DUNCAN RORY	9POLL	\$1.0000	APPOINTED	YES	01/01/17	300
DUNCAN SHANITA	9POLL	\$1.0000	APPOINTED	YES	01/01/17	300
DUNCAN SHANNON	9POLL	\$1.0000	APPOINTED	YES	01/01/17	300
DUNGEE DOMINIQUE	9POLL	\$1.0000	APPOINTED	YES	01/01/17	300
DURAN ERIC J	9POLL	\$1.0000	APPOINTED	YES	01/01/17	300
DURANGO-GOMEZ MELANIE	9POLL	\$1.0000	APPOINTED	YES	01/01/17	300
DUROJAYIE MARIAH	9POLL	\$1.0000	APPOINTED	YES	01/01/17	300
DURRANT DEMOUR	9POLL	\$1.0000	APPOINTED	YES	01/01/17	300
DURST ROBERT G	9POLL	\$1.0000	APPOINTED	YES	01/01/17	300
EASON CLARAANN P	9POLL	\$1.0000	APPOINTED	YES	01/01/17	300
EDWARDS DUANE S	9POLL	\$1.0000	APPOINTED	YES	01/01/17	300
EIX CHRIS	9POLL	\$1.0000	APPOINTED	YES	01/01/17	300
ESCAANDON JOHAN	9POLL	\$1.0000	APPOINTED	YES	01/01/17	300
ESCOBAR ERICA V	9POLL	\$1.0000	APPOINTED	YES	01/01/17	300
ESTERINE-REID KAYLA A	9POLL	\$1.0000	APPOINTED	YES	01/01/17	300
ETIENNE STEPHEN S	9POLL	\$1.0000	APPOINTED	YES	01/01/17	300
EVERSLEY ELAINE D	9POLL	\$1.0000	APPOINTED	YES	01/01/17	300
EWART ALECIA T	9POLL	\$1.0000	APPOINTED	YES	01/01/17	300

BOARD OF ELECTION POLL WORKERS
FOR PERIOD ENDING 03/10/17

TITLE						
NAME	NUM	SALARY	ACTION	PROV	EFF DATE	AGENCY
FACCIOLO FRANCES K	9POLL	\$1.0000	APPOINTED	YES	01/01/17	300
FAERBER PATRICK D	9POLL	\$1.0000	APPOINTED	YES	01/01/17	300
FAGBENLE AYODELE	9POLL	\$1.0000	APPOINTED	YES	01/01/17	300
FAHMIDA KANIZ	9POLL	\$1.0000	APPOINTED	YES	01/01/17	300
FAHMY JACKLINE	9POLL	\$1.0000	APPOINTED	YES	02/28/17	300
FARRINGTON ANDRELL A	9POLL	\$1.0000	APPOINTED	YES	01/01/17	300
FARUK KAZI	9POLL	\$1.0000	APPOINTED	YES	01/01/17	300
FATIMA TAHOR	9POLL	\$1.0000	APPOINTED	YES	01/01/17	300
FELICIANO ELAINE	9POLL	\$1.0000	APPOINTED	YES	01/01/17	300
FELIX JUANA	9POLL	\$1.0000	APPOINTED	YES	01/01/17	300
FERDOUS JANNATUL	9POLL	\$1.0000	APPOINTED	YES	01/01/17	300
FERMAIN JOSEPHIN L	9POLL	\$1.0000	APPOINTED	YES	01/01/17	300
FERNANDO JAMES	9POLL	\$1.0000	APPOINTED	YES	03/02/17	300
FICARRA LORI	9POLL	\$1.0000	APPOINTED	YES	01/01/17	300
FIELDS CHARLENE	9POLL	\$1.0000	APPOINTED	YES	01/01/17	300
FIGUEROA HERVE	9POLL	\$1.0000	APPOINTED	YES	02/27/17	300
FINN SHAREA M	9POLL	\$1.0000	APPOINTED	YES	03/02/17	300
FISIRU JANJU	9POLL	\$1.0000	APPOINTED	YES	01/01/17	300
FLETCHER BETTIEAN A	9POLL	\$1.0000	APPOINTED	YES	01/01/17	300
FLURISSAINT CASSANDR	9POLL	\$1.0000	APPOINTED	YES	01/01/17	300
FLORES KATIE	9POLL	\$1.0000	APPOINTED	YES	01/01/17	300
FLORES LUIS	9POLL	\$1.0000	APPOINTED	YES	01/01/17	300
FOOTMAN CHARLENE	9POLL	\$1.0000	APPOINTED	YES	01/01/17	300
FORBES SAMARAH	9POLL	\$1.0000	APPOINTED	YES	01/01/17	300
FORBES LEWIS MARTHA	9POLL	\$1.0000	APPOINTED	YES	01/01/17	300
FORDE ANGELA	9POLL	\$1.0000	APPOINTED	YES	01/01/17	300
FORSHAW NOELLE A	9POLL	\$1.0000	APPOINTED	YES	01/01/17	300
FOSTER ALVIN M	9POLL	\$1.0000	APPOINTED	YES	01/01/17	300
FOSTER WILLAM A	9POLL	\$1.0000	APPOINTED	YES	01/01/17	300
FRAIOLI ROSEMARY	9POLL	\$1.0000	APPOINTED	YES	01/01/17	300
FRANCISCO SANDRA	9POLL	\$1.0000	APPOINTED	YES	01/01/17	300
FRANCO NICOLE	9POLL	\$1.0000	APPOINTED	YES	01/01/17	300
FRANKLYN EBONI	9POLL	\$1.0000	APPOINTED	YES	01/01/17	300
FREEMAN LINDA	9POLL	\$1.0000	APPOINTED	YES	01/01/17	300
FRENKEL ERICA W	9POLL	\$1.0000	APPOINTED	YES	01/01/17	300
FRIAS SHARENE	9POLL	\$1.0000	APPOINTED	YES	01/01/17	300
FRIED JESSE	9POLL	\$1.0000	APPOINTED	YES	01/01/17	300
FULLER DORIS M	9POLL	\$1.0000	APPOINTED	YES	01/01/17	300

FUNG TIEH-PIN	9POLL	\$1.0000	APPOINTED	YES	01/01/17	300
FUSHA BARDHA	9POLL	\$1.0000	APPOINTED	YES	01/01/17	300
GALARZA MERCEDES	9POLL	\$1.0000	APPOINTED	YES	03/02/17	300
GALVAN GIZBELL J	9POLL	\$1.0000	APPOINTED	YES	01/01/17	300
GAMBLE TIFFANY	9POLL	\$1.0000	APPOINTED	YES	01/01/17	300
GANI USMAN	9POLL	\$1.0000	APPOINTED	YES	01/01/17	300
GANT JASMINE	9POLL	\$1.0000	APPOINTED	YES	01/01/17	300
GARBER LAURENCE I	9POLL	\$1.0000	APPOINTED	YES	03/03/17	300
GARCIA ALLEEN	9POLL	\$1.0000	APPOINTED	YES	01/01/17	300
GARCIA DIEDRE	9POLL	\$1.0000	APPOINTED	YES	01/01/17	300
GARCIA FRANCISC P	9POLL	\$1.0000	APPOINTED	YES	01/01/17	300
GARCIA GEORGE L	9POLL	\$1.0000	APPOINTED	YES	01/01/17	300
GARCIA HIDELYS A	9POLL	\$1.0000	APPOINTED	YES	01/01/17	300

BOARD OF ELECTION POLL WORKERS
FOR PERIOD ENDING 03/10/17

TITLE						
NAME	NUM	SALARY	ACTION	PROV	EFF DATE	AGENCY
GARCIA JAHAIRA	9POLL	\$1.0000	APPOINTED	YES	01/01/17	300
GARCIA JAMEL	9POLL	\$1.0000	APPOINTED	YES	01/01/17	300
GARCIA JENNIFER	9POLL	\$1.0000	APPOINTED	YES	01/01/17	300
GARCIA JENNIFER M	9POLL	\$1.0000	APPOINTED	YES	01/01/17	300
GARCIA JESSICA	9POLL	\$1.0000	APPOINTED	YES	01/01/17	300
GATALO NADA	9POLL	\$1.0000	APPOINTED	YES	01/01/17	300
GBELEPOLO JOSHUA	9POLL	\$1.0000	APPOINTED	YES	01/01/17	300
GEORGE VILMA	9POLL	\$1.0000	APPOINTED	YES	01/01/17	300
GERENA HECTOR M	9POLL	\$1.0000	APPOINTED	YES	01/01/17	300
GHANIE IMRAN A	9POLL	\$1.0000	APPOINTED	YES	01/01/17	300
GHOSH AKASH	9POLL	\$1.0000	APPOINTED	YES	01/01/17	300
GIACALONE LAURA E	9POLL	\$1.0000	APPOINTED	YES	01/01/17	300
GIARRATANO DANIELA	9POLL	\$1.0000	APPOINTED	YES	01/01/17	300
GIRI UTSAB	9POLL	\$1.0000	APPOINTED	YES	01/01/17	300
GJORDING LINDSEY	9POLL	\$1.0000	APPOINTED	YES	01/01/17	300
GLASPIE RAQUEL	9POLL	\$1.0000	APPOINTED	YES	01/01/17	300
GLASS MARGARET	9POLL	\$1.0000	APPOINTED	YES	01/01/17	300
GLENN MONET	9POLL	\$1.0000	APPOINTED	YES	03/03/17	300
GOBIN SIMETTA	9POLL	\$1.0000	APPOINTED	YES	02/22/17	300
GOMES SARAH	9POLL	\$1.0000	APPOINTED	YES	01/01/17	300
GOMEZ CHRISTIN	9POLL	\$1.0000	APPOINTED	YES	01/01/17	300
GOMEZ MARCIA	9POLL	\$1.0000	APPOINTED	YES	01/01/17	300
GOMEZ NILDA	9POLL	\$1.0000	APPOINTED	YES	01/01/17	300
GOMEZ-MARTINEZ JAVIER	9POLL	\$1.0000	APPOINTED	YES	01/01/17	300
GONZALEZ CYNTHIA M	9POLL	\$1.0000	APPOINTED	YES	02/28/17	300
GONZALEZ ELAINE	9POLL	\$1.0000	APPOINTED	YES	01/01/17	300
GONZALEZ JANAE A	9POLL	\$1.0000	APPOINTED	YES	01/01/17	300
GONZALEZ JESSICA	9POLL	\$1.0000	APPOINTED	YES	01/01/17	300
GONZALEZ KEMELIN	9POLL	\$1.0000	APPOINTED	YES	01/01/17	300
GONZALEZ MARIA B	9POLL	\$1.0000	APPOINTED	YES	01/01/17	300
GONZALEZ MILAGRO	9POLL	\$1.0000	APPOINTED	YES	03/02/17	300
GONZALEZ SERENITY	9POLL	\$1.0000	APPOINTED	YES	01/01/17	300
GORDILLO JR JULIO H	9POLL	\$1.0000	APPOINTED	YES	01/01/17	300
GOUNBOURNE RENELLA	9POLL	\$1.0000	APPOINTED	YES	01/01/17	300
GRADY LAKISHA	9POLL	\$1.0000	APPOINTED	YES	01/01/17	300
GRAHAM JAMES	9POLL	\$1.0000	APPOINTED	YES	01/01/17	300
GRANT JAMIELA L	9POLL	\$1.0000	APPOINTED	YES	01/01/17	300
GRANT SR ROY A	9POLL	\$1.0000	APPOINTED	YES	01/01/17	300
GREENE DANIELLE	9POLL	\$1.0000	APPOINTED	YES	01/01/17	300
GRIZZLE CRYSTAL G	9POLL	\$1.0000	APPOINTED	YES	01/01/17	300
GUBELMAN MONA A	9POLL	\$1.0000	APPOINTED	YES	01/01/17	300
GUITY GLENNIE	9POLL	\$1.0000	APPOINTED	YES	01/01/17	300
GUMBS TANYA S	9POLL	\$1.0000	APPOINTED	YES	01/01/17	300
GUNGPA HUICHUNG	9POLL	\$1.0000	APPOINTED	YES	01/01/17	300
GUPTA SELENA	9POLL	\$1.0000	APPOINTED	YES	01/01/17	300
GUZMAN GEORGE	9POLL	\$1.0000	APPOINTED	YES	02/23/17	300
GUZMAN LYJAH	9POLL	\$1.0000	APPOINTED	YES	01/01/17	300
GUZMAN MILPA	9POLL	\$1.0000	APPOINTED	YES	01/01/17	300
GYLES DELRINE M	9POLL	\$1.0000	APPOINTED	YES	01/01/17	300
HACKSHAW LATOYA	9POLL	\$1.0000	APPOINTED	YES	01/01/17	300
HADE HEATHER	9POLL	\$1.0000	APPOINTED	YES	01/01/17	300

LATE NOTICE

ENVIRONMENTAL PROTECTION

NOTICE

NOTICE IS HEREBY GIVEN in accordance with the State Environmental Quality Review Act (SEQRA) (Section 8-0113, Article