

THE CITY RECORD.

VOL. XLIII. NUMBER 12807.

NEW YORK, SATURDAY, JUNE 26, 1915.

PRICE, 3 CENTS.

THE CITY RECORD.

OFFICIAL JOURNAL OF THE CITY OF NEW YORK.

Published Under Authority of Section 1526, Greater New York Charter, by the
BOARD OF CITY RECORD.

JOHN PURROY MITCHEL, MAYOR.

FRANK L. POLK, CORPORATION COUNSEL.

WILLIAM A. PRENDERGAST, COMPTROLLER.

DAVID FERGUSON, SUPERVISOR.

Supervisor's Office, Municipal Building, 8th floor.

Published daily, at 9 a. m., except legal holidays, at Nos. 96 and 98 Reade street (north side), between West Broadway and Church street, New York City.

Subscription, \$9.30 per year, exclusive of supplements. Daily issue, 3 cents a copy.

SUPPLEMENTS: Civil List (containing names, salaries, etc., of the City employees), Two Dollars; Official Canvass of Votes, 10 cents; Registry Lists, 5 cents each assembly district; Law Department Supplement, 10 cents; Annual Assessed Valuation of Real Estate, 25 cents each section; postage prepaid.

ADVERTISING: Copy for publication in the City Record must be received at least TWO (2) days before the date fixed for the first insertion; when proof is required for correction before publication, copy must be received THREE (3) days before the date fixed for the first insertion.

COPY for publication in the corporation newspapers of Brooklyn must be received at least THREE (3) days before the date fixed for the first insertion.
Entered as Second-class Matter, Post Office at New York City.

TABLE OF CONTENTS.

Aldermen, Board of— Hearing by the Committee on Public Thoroughfares	5183	Finance, Department of— Corporation Sales of Buildings.....	5198
Assessors, Board of— Completion of Assessments	5200	Interest on City Bonds and Stock....	5199
Notice to Present Claims for Damages	5201	Notice of Sale of Corporate Stock....	5200
Bellevue and Allied Hospitals— Proposals	5197	Report of Chamberlain for Week Ended June 5, 1915.....	5190
Bellevue and Allied Hospitals; Bridges, Correction, Docks and Ferries, Fire, Public Charities, Water Sup- ply, Gas and Electricity, Depart- ments of— Proposals	5195	Sureties on Contracts	5199
Bellevue and Allied Hospitals; Bridges, Fire, Public Charities, Water Sup- ply, Gas and Electricity, Depart- ments of— Proposals	5195	Vouchers Received June 25, 1915....	5186
Bellevue and Allied Hospitals; Correction, Docks and Ferries, Fire, Health, Police, Public Charities, Depart- ments of— Proposals	5195	Warrants Made Ready for Payment June 25, 1915	5183
Bellevue and Allied Hospitals; Correction, Fire, Health; Parks, Manhattan and Richmond; Parks, Bronx; Parks, Brooklyn; Police, Public Charities, Water Supply, Gas and Electricity, Departments of— Proposals	5195	Fire Department— Proposals	5197
Bellevue and Allied Hospitals; Police, Public Charities, Tenement House, Departments of— Proposals	5204	Health, Fire, Public Charities, Street Cleaning, Water Supply, Gas and Electricity, Departments of— Proposals	5195
Bellevue and Allied Hospitals; Public Charities, Correction, Health, De- partments of— Proposals	5197	Instructions to Bidders for Work to Be Done or Supplies to Be Furnished....	5206
Board Meetings	5194	Manhattan, Borough of— Proposals	5198
Bridges, Docks and Ferries, Fire, Public Charities, Water Supply, Gas and Electricity, Departments of— Proposals	5197	Report of Bureau of Buildings for Week Ended June 19, 1915.....	5189
Bronx, Borough of— Proposals	5194	Municipal Civil Service Commission— Eligible Lists Promulgated June 23, 1915	5183
Brooklyn, Borough of— Proposals	5195	Notices of Examinations	5197
Changes in Departments, etc.....	5189	Notice to Bidders at Sales of Old Build- ings, etc.	5206
College of The City of New York— Proposals	5200	Official Directory	5193
Correction, Department of— Proposals	5197	Parks, Department of— Auction Sale	5196
Docks and Ferries, Department of— Proposals	5200	Proposals	5196
Education, Department of— Proposals	5196	Report of Meteorological Observatory for the Week Ending June 12, 1915	5190
Elections, Board of— Proposals	5198	Police Department— Owners Wanted for Unclaimed Prop- erty	5194
Estimate and Apportionment, Board of— Notices of Public Hearings, Public Improvement Matters	5201	Regulations for Street Traffic.....	5194
Finance, Department of— Confirmation of Assessments	5199	Public Charities, Department of— Proposals	5196
		Public Recreation Commission— Proposals	5195
		Public Service Commission, First District— Invitation to Contractors	5195
		Queens, Borough of— Local Board Meetings	5194
		Proposals	5195
		Richmond, Borough of— Proposals	5196
		Report of Bureau of Buildings for Week Ended June 12, 1915....	5189
		Street Cleaning, Department of— Proposals	5194
		Supreme Court, First Department— Filing Bill of Costs.....	5204
		Filing Preliminary Abstracts	5204
		Hearings on Qualifications	5204
		Supreme Court, Second Department— Filing Final Reports.....	5205
		Filing Preliminary Abstracts	5205
		Hearings on Qualifications	5205
		Water Supply, Board of— Proposals	5200

BOARD OF ALDERMEN.

Hearing by the Committee on Public Thoroughfares.

PUBLIC NOTICE IS HEREBY GIVEN that the Committee on Public Thoroughfares will hold a public hearing in the Aldermanic Chamber, City Hall, Borough of Manhattan, on MONDAY, JUNE 28, 1915, at 2 o'clock p. m., on the following matters:

No. 1377. An ordinance returning jurisdiction of West End Avenue to the Park Department. (See minutes of April 20, 1915.)

No. 1455. An ordinance to amend the Code of Ordinances relative to motor cycles. (See minutes of February 23, 1915.)

No. 1680. An ordinance to amend the Code of Ordinances relative to vehicles generally. (See minutes of April 20, 1915.)

All persons interested are invited to attend.

j24-28 P. J. SCULLY, City Clerk and Clerk of the Board of Aldermen.

MUNICIPAL CIVIL SERVICE COMMISSION.

Eligible Lists—Promulgated June 23, 1915.

Inspector of Licenses, Russian and Yiddish, 2nd Grade.

- Levinson, Jacob, 277 Pennsylvania Ave., Brooklyn, 83.
- Muscott, Julius, 1491 Bryant Ave., care of Fischer, 80.63.
- Auerbach, Nathan, 1118 Kelly St., Bronx, 79.27.
- Shapiro, Alexander, 657 Cauldwell Ave., 77.45.
- Samsonoff, Joseph L., 1509 Charlotte St., care of L. Raimist, 74.81

Swimming Instructor (Female).

- Golding, Elaine M., 84 Bay 23rd St., Brooklyn, 85.60.
- Dailey, Theresa F., 515 West 157th St., 82.60.
- Marrin, Sarah L., 752 West 178th St., 81.40.
- Hotchkiss, Laura A., 509 West 161st St., 80.40.
- Epstein, Charlotte, 291 Edgecombe Ave., 80.20.
- Ricker, Frances, 1011 Putnam Ave., Brooklyn, 79.60.
- McCarthy, Catherine J., 108 West 142nd St., 79.40.
- Hoffman, Grace L., 55 Davis Ave., New Rochelle, N. Y., 79.40.
- Comstock, Aletha E., 63 Radford St., Yonkers, 77.40.
- Lee (Mrs.) Alice E., 415 Westervelt Ave., Tompkinsville, S. I., 77.20.
- Ryshpan, Bertha, 229 West 111th St., 76.80.
- Nier, Eliz., 108 Morningside Ave. E., 76.80.
- Smith, Bessie C., 112 Monroe St., Brooklyn, 75.80.
- Schrauer, Emma J., 108 Morningside Ave. E., care of Nier, 75.40.

- Ryan, Florentine G., 1654 84th St., Brooklyn, 75.20.
- Fischer, Eliz. C., 1492 Jefferson Ave., Brooklyn, 74.40.
- Sabsovich, Julia, 140 West 111th St., 73.80.
- Haggerty, Mary E., 361 West 55th St., 72.80.
- McLoughlin, Marguerite, 20 Monroe St., Flushing, 72.40.
- Rodgers, Mary, 61 Hamilton Place, 72.
- Mahon, Lillian D., foot of West 83rd St., Hudson River, N. Y., 71.

Swimming Instructor (Male).

- Berk, Robert, West 256th St. and Sylvan Ave., 87.60.
- Crennan, Frank J., 428 East 66th St., 81.20.
- Brown, Alfred G., 9 11th St., College Point, L. I., 79.60.
- Apfel, Harry, 111 Rivington St., 79.
- McDonough, Michael J., foot of West 37th St., Coney Island, Brooklyn, 78.40.
- McCahill, Peter B., 2 Pearl St., Far Rockaway, 78.40.
- Davidson, Harry, 325 East 92nd St., 77.40.
- Mumford, John F., Holland Ave., Floral Park, L. I., 76.60.
- Dunn, Edw. F., 179 Marcy Ave., Brooklyn, 75.40.
- Keatinge, John H., 57 Madison St., Brooklyn, 75.
- McLoughlin, Joseph, 59 West 105th St., 74.80.
- Limon, Morris, 1573 Fulton Ave., Bronx, 74.60.
- Rodgers, Michael J., 2837 8th Ave., 74.
- King, Bertell W., 71 Midwood St., Brooklyn, 73.80.
- Havender, James, 236 East Tremont Ave., 73.20.
- Kehoe, Charles B., 8512 17th Ave., Brooklyn, 73.
- Phillips, Robert K., 29 Suffolk Ave., Belle Harbor, L. I., 72.60.
- Blogg, Robert, 321 2nd Ave., 72.40.
- Wiese, Ernest S., 528 Carlton Ave., Brooklyn, 72.40.
- McMillen, John F., 910 Columbus Ave., 71.60.

DEPARTMENT OF FINANCE.

WARRANTS MADE READY FOR PAYMENT IN DEPARTMENT OF FINANCE FRIDAY, JUNE 25, 1915.

Below is a statement of warrants made ready for payment on the above date, showing therein the Department of Finance voucher number, the dates of the invoices or the registered number of the contract, the date the voucher was filed in the Department of Finance, the name of the payee and the amount of the warrant.

Where two or more bills are embraced in the warrant, the dates of the earliest and latest are given, excepting that, when such payments are made under a contract, the registered number of the contract is shown in the place of the second invoice date.

Where the word "final" is shown after the name of the payee, payment will not be made until thirty days after the completion and acceptance of the work, but all of the other warrants mentioned will be forwarded through the mail unless some reason exists why payment is to be made in person, in which event written notice will be promptly given to the claimant.

In making a written or verbal inquiry at this office for any of the above mentioned warrants, it is requested that reference be made by the Department of Finance voucher number.
WILLIAM A. PRENDERGAST, Comptroller.

Finance Voucher No.	Invoice Dates or Contract Number.	Received in Depart- ment of Finance.	Name of Payee.	Amount.
Board of Aldermen.				
78506		6-12-15	New York Telephone Company.....	\$118 19
Board of Assessors.				
80543	5- 8-15. 5-25-15	6-17-15	Keuffel & Esser Co.	\$37 00
80544	5-11-15	6-11-15	Defiance Manufacturing Co.	4 50
Commissioner of Accounts.				
79936		6-16-15	Suzanne Heber	\$24 00
Armory Board.				
81036	5-31-15	6-18-15	Central Transfer Co.	\$7 00
81031	5-22-15	6-18-15	Samuel Lewis	6 00
81022			Agent and Warden, Sing Sing.....	11 00
81025	5-28-15	6-18-15	Remington Typewriter Company	83 84
81027	3-16-15	6-18-15	National Meter Company	4 07
81028	5-27-15	6-18-15	Western Electric Company	97 50
81035	6- 1-15	6-18-15	The Peerless Towel Supply Co.....	2 89
Department of Bridges.				
81864		6-21-15	Joseph R. Geoghan, Asst. Engineer...	\$14 06
81862			Volney P. Wilson, General Foreman...	2 35
81863			Adrian La Forge	4 25
81861			Archibald McLean, Engineer in Charge	18 50
78205	5-25-15	6-11-15	Leary & Co.	19 15
Bellevue and Allied Hospitals.				
81994		6-21-15	New York Telephone Company.....	\$11 61
82000			Robert W. McCully	2 00
81997			The Louisa Minturn Hospital	51 43
81999		6-21-15	Mary E. Wadley	122 30
79672	5- 1-15	6-15-15	Kalt Lumber Co.	22 03
80468	4-27-15	6-17-15	C. L. Dooley	35 00
80472	5-13-15	6-17-15	Daniel Callahan	80 00
80459			Bramhall, Deane Co.	30 50
80467		6-17-15	Auto Maintenance Company	61 20
80464	4-20-15	6-17-15	Buch Foundry Equipment Co.	44 00
80474	5-15-15	6-17-15	T. H. Adie	5 90
Board of Coroners.				
81684		6-21-15	New York Telephone Company.....	\$21 78
79898		6-16-15	New York Telephone Company.....	15 78
County Court, Queens County.				
82079		6-22-15	Clinton B. Smith, Jr.	\$50 00
City Magistrates' Courts, First Division.				
81911		6-21-15	Adolphus Ragan, Chief Clerk	\$5 56
81912		6-21-15	The Western Union Telegraph Com- pany, Inc.	2 10
City Magistrates' Courts, Second Division.				
79720			Rochester Germicide Co.	34 50
City Court of The City of New York.				
80549	5-29-15	6-17-15	Great Bear Spring Co.	2 40
80551	6- 1-15	6-17-15	Empire State Window Cleaning and Towel Supply Company	2 16
80554	4-26-15	6-17-15	Remington Typewriter Company, Inc..	75
Supreme Court, Second Department.				
81824		6-21-15	D. Boris De Waltoff.....	\$10 00
53722			Clyde H. Marshall	63 55
County Clerk, Kings County.				
81103	6- 1-15	6-18-15	Clynta Water Company	80
76262	4-12-15	6- 4-15	Legislative Index Publishing Co.....	100 00
College of The City of New York.				
80857	4-13-15	6-18-15	Waldo D. Putnam	\$4 50
80842	5-15-15	6-18-15	The Armstrong Mfg. Co.	10 95
80839	4-21-15	6-18-15	The Columbia Typewriter Mfg. Co....	65 00
80891	4-30-15	6-18-15	Patterson Brothers	4 90
80890	3-27-15	6-18-15	W. G. Creamer & Co.	4 90
80889	5-17-15	6-18-15	Fred. H. Decker & Co.	20 00
80937	4- 7-15	6-18-15	The Heidelberg Press	4 05

Finance Voucher No.	Invoice Dates or Contract Number.	Received in Depart- ment of Finance.	Name of Payee.	Amount.	Finance Voucher No.	Invoice Dates or Contract Number.	Received in Depart- ment of Finance.	Name of Payee.	Amount.
80958			Parker, Stearns & Company.....	5 50	81900			District Attorney, New York County.	
80959	4- 5-15	6-18-15	Eimer and Amend	9 80	81901			D. S. Curry	\$271 70
80960	4-30-15	6-18-15	The Scientific Specialties Co., Inc.....	4 80	80395	6- 1-15. 6- 3-15	6-17-15	W. J. O'Reilly	201 60
80961	4-30-15	6-18-15	The Scientific Specialties Co., Inc.....	4 10	80390		6-17-15	Benj. H. Tyrrel	85 50
80962	4-24-15	6-18-15	The Scientific Specialties Co., Inc.....	20 85	61899		6-17-15	Percy H. Howe	15 00
80963			Eimer & Amend	7 31			6-21-15	Bernard A. Flood	16 78
80964	4-16-15	6-18-15	Eimer & Amend	19 65	81879			District Attorney, Bronx County.	
80965	4-30-15	6-18-15	Diack & Smith	18 00			6-21-15	Francis Martin, District Attorney....	\$324 26
80962	5-10-15	6-18-15	The Weber McLoughlin Co.....	15 00	81889			District Attorney, Kings County.	
80930	3-23-15	6-18-15	G. E. Stechert & Co.....	26 55	81888			Wm. P. Allen	\$29 00
80843	4- 8-15	6-18-15	The Babcock & Wilcox Co.....	9 60	81890			B. W. Vosburgh	27 45
80841	5- 8-15	6-18-15	Agent and Warden of Auburn Prison.	45 00	81891			J. Samuel Scranton	7 05
80852	4-29-15	6-18-15	P. & F. Corbin	9 00	81892			John J. Sullivan	16 97
80853	5- 3-15	6-18-15	Clement Restein Co.....	25 73	81895			Joseph R. Buckley	3 35
80854	5- 8-15	6-18-15	The Lunkenheimer Co.....	4 10	81896			Randolph Hulsart	10 75
80855	4-21-15	6- 8-15	The George P. Clark Co.....	3 32				Grove Webster, Jr., Deputy County Clerk	7 11
80845			Wm. P. Youngs & Bros.....	12 00	81897			Glen A. Stalker	26 81
80846	4-10-15	6-18-15	Wm. P. Youngs & Bros.....	47 15	81898			Mrs. B. G. Hulsart	11 25
80847	5- 8-15	6-18-15	R. Hamilton & Sons, Inc.....	6 45	81441			Board of Excise, New York County.	
80848	5-15-15	6-15-15	U. T. Hungerford Bros & Copper Co.	6 12			6-19-15	Thomas F. McAvoy, Special Deputy Commissioner	\$93 55
80849	4-28-15	6-18-15	Vought & Williams	14 91	76608	5- 8-15		Board of Elections.	
80850	4-26-15	6-18-15	P. & F. Corbin	14 40			6- 9-15	The Van Dorn Iron Works Co.....	\$263 10
80856	5-11-15	6-18-15	Grant Pulley and Hardware Co.....	14 33	81685	6-14-15		Department of Education.	
80865	3-11-15	6-18-15	E. H. Muldoon	3 50	79137	3- 4-15	6-21-15	Josiah H. Pitts, Chief Clerk.....	\$67 00
80866	5-12-15	6-18-15	The Blake & Knowles Steam Pump Works	4 50	79926	5-12-15	6-15-15	James H. Bailey & Co.....	28 91
80868	5-10-15	6-18-15	E. B. Meyrowitz	3 70	79164	2- 3-15	6-16-15	Mitchell Plumbing Co.....	80 00
80870	1-19-15	6-18-15	Bramhall, Deane Co.....	22 50	81563	4-26-15. 4-29-15	6-15-15	J. B. Greenhut Co.....	20 50
80871			Mugler's Iron Works	1 65	81569		6-21-15	Bedford Branch Y. M. C. A.....	96 00
80929	4-16-15	6-18-15	Doubleday, Page & Co.....	10 80	79041	3-19-15. 3-20-15	6-21-15	William T. Stuchell	15 00
80933	4- 1-15	6-18-15	E. B. Meyrowitz	13 96	79040	3-25-15	6-15-15	Montgomery & Co., Inc.....	83 94
80879	4-13-15	6-18-15	D. Appleton & Co.....	8 80	81564		6-15-15	Clarkson & Ford Co.....	36 50
80922	5-11-15	6-18-15	Keuffel & Esser Co.....	29 19	81565		6-21-15	Joseph Appley	27 75
80921	5-15-15	6-18-15	Isidore Kugelmass	48 00	81566		6-21-15	William Carter	16 00
80966	5-17-15	6-18-15	Eimer & Amend	14 85	81567		6-21-15	Frank L. Blanchard	10 00
80894	4-17-15	6-18-15	Eimer & Amend	9 80	81568		6-21-15	Robert G. Weyh, Jr.	35 00
80893	4- 9-15	6-18-15	Patterson Bros.....	5 12	81570		6-21-15	Emma R. Steiner	20 00
80851	5- 1-15	6-18-15	John M. Fimian	12 14	81571		6-21-15	George H. Streaker	10 00
80852	3-30-15	6-18-15	G. E. Stechert & Co.....	7 60	81572		6-21-15	Isaac F. Smith	14 00
80878	10- 8-14	6-18-15	Oxford University Press, American Branch	6 75	81573		6-21-15	William Rennie	4 00
80908	5-20-15	6-18-15	Cavanagh Bros. & Co.....	5 50	81574		6-21-15	Edward J. Parker	40 00
80885			Tartar Chemical Co.....	23 55	81575		6-21-15	Sandon Perkins	8 00
80888	5-17-15	6-18-15	Eimer & Amend	6 60	81576		6-21-15	Samuel A. Perrine	40 00
80886	3-30-15	6-18-15	Eimer & Amend	11 71	81577		6-21-15	Herman W. Merkel	14 00
80884	4-22-15	6-18-15	Eimer & Amend	18 82	81732		6-21-15	Nina L. Marshall	10 00
80901	3- 2-15	6-18-15	Bausch & Lomb Optical Co.....	80 82	81733		6-21-15	William A. Prendergast, as Comptroller of the City of New York.....	05
80905	5-11-15	6-18-15	Keuffel & Esser Co.....	6 48	81734		6-21-15	William A. Prendergast as Comptroller of the City of New York.....	117 19
80920	3- 6-15	6-18-15	The Kny Scheerer Co.....	17 95	81735		6-21-15	William A. Prendergast as Comptroller of the City of New York.....	177 61
80864	4-21-15	6-18-15	Alexander Grant	21 00	81737		6-21-15	William A. Prendergast as Comptroller of the City of New York.....	10
80934	4-14-15	6-18-15	The J. W. Pratt Co.....	84 95	81738		6-21-15	William A. Prendergast as Comptroller of the City of New York.....	32,374 16
80942	5-14-15. 5-17-15	6-18-15	The Business Press	46 00	81739		6-21-15	William A. Prendergast as Comptroller of the City of New York.....	1,141 73
80941	4-17-15	6-18-15	The Business Press	34 00	81740		6-21-15	William A. Prendergast as Comptroller of the City of New York.....	35 61
80947	4- 9-15	6-18-15	M. B. Brown Printing & Binding Co..	62 70	81741		6-21-15	William A. Prendergast as Comptroller of the City of New York.....	8,538 53
80946	4-28-15	6-18-15	M. B. Brown Printing & Binding Co.	46 00	81742		6-21-15	William A. Prendergast as Comptroller of the City of New York.....	568 08
80935			Argus Press Clipping Bureau	9 93	81743		6-21-15	William A. Prendergast as Comptroller of the City of New York.....	49 26
80883	10-31-14	6-18-15	Charles Scribner's Sons	32 79	81744		6-21-15	William A. Prendergast as Comptroller of the City of New York.....	26 83
80903	5-10-15	6-18-15	The American News Company	18 00	81745		6-21-15	William A. Prendergast as Comptroller of the City of New York.....	29,176 78
80904	5- 7-15	6-18-15	Manhattan Electrical Supply Co.	2 47	81745		6-21-15	William A. Prendergast as Comptroller of the City of New York.....	6,723 70
80906	4- 6-15	6-18-15	Keuffel & Esser Co.....	6 00	81746		6-21-15	William A. Prendergast as Comptroller of the City of New York.....	6,723 70
80907	4-14-15	6-18-15	The J. W. Pratt Co.....	55 20	81747		6-21-15	William A. Prendergast as Comptroller of the City of New York.....	86 75
80910	4-14-15	6-18-15	Loomis-Manning Filter Distributing Co.....	21 00	81748		6-21-15	William A. Prendergast as Comptroller of the City of New York.....	68 36
80911	4-26-15	6-18-15	Peter Henderson & Co.....	19 50	81749		6-21-15	William A. Prendergast as Comptroller of the City of New York.....	1,502 25
80912	4-26-15	6-18-15	Philip Strobel & Sons, Inc.....	45 00	81750		6-21-15	William A. Prendergast as Comptroller of the City of New York.....	166 09
80913			Wappler Electric Mfg. Co., Inc.....	25 83	81751		6-21-15	William A. Prendergast as Comptroller of the City of New York.....	446 52
80914	5-10-15	6-18-15	The Scientific Specialties Co., Inc.	34 00	81736		6-21-15	William A. Prendergast as Comptroller of the City of New York.....	48 84
80915	4-30-15	6-18-15	Will W. Burnet	16 00	74015	1-18-15	6- 3-15	H. C. Hansen Type Foundry	147 00
80916	4-29-15	6-18-15	T. H. McAllister Co., Inc.....	6 90	75864	6- 1-15	6-18-15	The United Plumbing and Contract- ing Company	2,582 70
80917	4- 9-15	6-18-15	Edward Hisnay Iron Works, Inc.	27 00	78575			Christopher Nally	1,193 40
80918	4- 8-15	6-18-15	Manhattan Electrical Supply Co.	41 63	78577			Frymier & Hanna Company.....	11,399 75
80919	4-21-15	6-18-15	Library Bureau	18 50	78576	6- 8-15	6-12-15	Frank J. Felgenhauer Co., Inc.....	5,659 48
80923	4-15-15	6-18-15	E. B. Meyrowitz	11 00	78420	1-25-15	6-12-15	American Book Company	2,757 57
80924	4-13-15	6-18-15	The J. Dressner Company	2 70	78479	4- 7-15	6-12-15	Brooklyn Lumber Company.....	116 39
80925			Keuffel & Esser Co.....	26 70	78408	3- 5-15	6-12-15	Charles Scribner's Sons	1,008 15
80926	4-22-15	6-18-15	Oskar Nagel, Ph.D.	80 00	78453	1-11-15	6-12-15	Newson & Company	101 25
80927	4-21-15	6-18-15	Brentano's	15 00	78413	3- 2-15	6-12-15	M. J. Tobin	166 92
80928	4-14-15	6-18-15	American Book Company	7 65	78444	3-17-15	6-12-15	Remington Typewriter Co.....	117 50
80928	4- 9-15	6-18-15	Herbert S. Warren	39 00	78574	6- 8-15	6-12-15	Libman Construction Corporation, As- signee of J. Charles Wechsler, Assignee of Libman Contracting Co.....	19,675 02
80970	4- 1-15	6-18-15	Underwood Typewriter Co., Inc.	1 00	81617			Azel Hull Fish	32 00
80900	4-14-15	6-18-15	The J. W. Pratt Co.....	24 00	81618			Lillian S. Fisher	8 45
80899	5- 6-15	6-18-15	The Clifton Springs Sanitarium Co. ..	6 00	81628			A. Franklin Ross	10 00
80898	4-26-15	6-18-15	The Kny-Scheerer Co.....	2 40	81619			Louis O. Bergh	4 00
80897	4-12-15	6-18-15	Eimer & Amend	23 75	81620		6-21-15	W. Robert Goss	35 00
80896	4-12-15	6-18-15	E. Steiger & Co.....	3 20	81621		6-21-15	James Jenkins, Jr.	2 00
80892	5- 4-15	6-18-15	Eimer & Amend	20 00	81622		6-21-15	Walter S. Heilborn	4 00
80932	4-16-15	6-18-15	Underwood Typewriter Co., Inc.	2 50	81623		6-21-15	Albert L. Hitchcock	6 00
80931	5- 4-15	6-18-15	K. Heinrich	16 60	81624		6-21-15	Jacob Greenberg	6 00
80956	3-19-15	6-18-15	The Scientific Specialties Company, Inc.....	1 35	81626		6-21-15	Morris A. Lunn	34 25
80895	4-22-15	6-18-15	The J. W. Pratt Co.....	6 20	81627		6-21-15	William Noyes	4 00
80957	5-12-15	6-18-15	The Scientific Specialties Company, Inc.....	5 00	81629		6-21-15	Harry C. Ostrander	24 00
80954	4-23-15	6-18-15	The J. W. Pratt Co.....	12 00	81630		6-21-15	Herbert F. Sherwood	8 00
80953	5- 5-15	6-18-15	Clarence S. Nathan	22 50	81631		6-21-15	John I. Schoonhoven	12 00
80951	4-13-15	6-18-15	The J. W. Pratt Co.....	57 00	81616		6-21-15	Gould W. Hart	20 00
80950	4-30-15	6-18-15	The Phoenix Press	10 50	81631		6-21-15	John C. Welsh	24 00
80936	4- 8-15	6-18-15	Tower Bros. Stationery Co.....	6 75	81615		6-21-15	Charles T. Hill	20 00
80938	3- 1-15	6-18-15	Theodore B. Starr, Inc.....	6 00	81614		6-21-15	Dr. Theron W. Kilmer	25 00
80939	4- 8-15	6-18-15	Theodore B. Starr, Inc.....	6 00					
80874	5-14-15	6-18-15	Underwood Typewriter Co., Inc.	19 50					
80873	4- 9-15	6-18-15	Steinway & Sons	2 50					
80869	5-24-15	6-18-15	J. S. Woodhouse Co.....	6 34					
80840	4-24-15	6-18-15	Cavanagh Bros. & Co.....	6 70					
			Board of City Record.						
80072	6-16-15	40980	M. B. Brown Printing & Binding Co..	\$49 06					
80071	6-16-15	40980	M. B. Brown Printing & Binding Co..	72 37					
80073	6-16-15	40980	M. B. Brown Printing & Binding Co..	45 48					
80074	6-16-15	40980	M. B. Brown Printing & Binding Co..	15 94					
80075	6-16-15	40980	M. B. Brown Printing & Binding Co..	4 20					
80753	6- 9-15	40982	The Brooklyn Daily Eagle.....	15 07					
78484	5-14-15. 5-28-15		M. B. Brown Printing & Binding Co..	3,050 00					
78486	5-25-15		M. B. Brown Printing & Binding Co..	749 41					
			Department of Correction.						
71667	2-26-15. 3- 9-15		L. R. Wallace	\$7 05					
71646	4-15-15		N. I. Davenport	38 25					
79872	4-28-15		W. H. Hilts Co.....	96 86					
79866	5- 4-15. 5-12-15		Hull, Grippen & Co.....	59 09					
80735	5-11-15	41086	Washburn Crosby Co.....	5 82					
70408	4-23-15		Nathan C. Solomon	138 06					
78551		41897	Foster Scott Ice Co.....	114 68					

Finance Voucher No.	Invoice Dates or Contract Number.	Received in Depart- ment of Finance.	Name of Payee.	Amount.	Finance Voucher No.	Invoice Dates or Contract Number.	Received in Depart- ment of Finance.	Name of Payee.	Amount.	
81612		6-21-15	Daniel R. Lucas	4 00				Bronx Parkway Commission.		
83486			Frank L. Polk, Corporation Counsel..	40 49	81379		6-19-15	Frederick H. Gross, Transitman	\$10 65	
78438	41643	6-12-15	World Book Co.	1,192 09				Department of Parks.		
78436	41650	6-12-15	Silver, Burdett & Co.	699 28	79309	6- 1-15	6-15-15	United Market and Grocery Co.....	23 25	
78422	1-21-15	41663	Longmans, Green & Co.	102 53	56478	12-16-14	4-27-15	The Sherwin-Williams Co.	100 56	
78423	2- 5-15	41191	Syndicate Trading Co.	112 46	78371		40757	6-12-15	Thomas Hastings	225 00
78439	1-21-15	41644	D. C. Heath & Co.	266 99	78374		36971	6-12-15	Samuel H. Fink, Assignee of National Plumbing Co.	403 08
78426	4- 9-15	41476	Kalt Lumber Co.	118 24			41326	6-12-15	Frank J. Lennon Co.	2,343 77
78475	3- 9-15	41670	Rand, McNally & Co.	259 70			40151	6-12-15	McKim, Mead & White	3,012 73
78425		41637	Henry Holt & Co.	257 09	78369		40955	6-12-15	Armour & Company	620 98
79192	3-16-15	41657	Atkinson, Mentzer & Co.	52 10	78372	3-31-15	40508	Henry W. Woodward, Hugh Young and John Edward Rome, Assignees of Dunbar Contracting Company.....	6,750 00	
79009	2-26-15.	3- 6-15	Gimbel Brothers.	40 25				Police Department.		
79145			Montgomery & Co., Inc.	64 98	80296	5-19-15	6-17-15	Yawman & Erbe Mfg. Co.	\$60 00	
78999	4- 9-15		Agent and Warden, Sing Sing Prison.	80 00	80295	5-29-15	6-17-15	E. P. Gleason Mfg. Co.	35 00	
78996	3-16-15		M. J. Tobin	29 00	80294	5-29-15	6-17-15	Brooklyn Metal Ceiling Co.....	33 00	
79042	4-13-15		S. Miller	35 00	81708			James A. Donlon	19 74	
78988	3-26-15		Scientific Equipment Co.	57 40	81707			Bernard J. Devaney	18 50	
78992			Union Card and Paper Co.	87 12	81718			Vito R. W. Cristiano	1 05	
			Department of Finance.		81719			Romolo Pagano	7 18	
81844		6-21-15	The Brooklyn Society for the Preven- tion of Cruelty to Children	\$210 00	81717			Harry A. Dattelbaum	4 05	
81843		6-21-15	Dental Society of the State of New York	250 00	81716			James McCarthy	16 37	
81842			New York Society for the Prevention of Cruelty to Children	515 00	81715			James S. Maher	1 40	
81838			Louis W. Schultze	50 00	81714			William F. Lohman	18 60	
81833		6-21-15	James M. Shaw & Co.	930 03	81713			William L. Ihnken	90	
81600		6-21-15	Robert E. Heslin	10 00	81709			Alfred L. Hughes	1 05	
81475		6-19-15	Along-the-Hudson Company	14 57	81710			Anthony M. Duffy	2 48	
81476		6-19-15	Philip J. Kearns	35	81712			Michael J. Gorevan	123 80	
84194			Peter Livalis	72 00	81711			William C. Hildebrandt	1 55	
84196			The Chamberlain of The City of New York	1,142 55	81706			Stanley F. Gorman	2 70	
84197			The Chamberlain of The City of New York	800,000 00	81705			William Cruise	2 70	
84193			Catherine Brodie or Frank A. Spencer, Jr., attorney	252 12	81723	5-25-15	6-21-15	Vitro R. W. Cristiano	1 05	
81447		6-19-15	Minnie Wielage	2 00	81724	5-13-15	6-21-15	Frank J. Allen	68	
81442			Title Guarantee and Trust Co.	34 60	81725	5- 7-15	6-21-15	John J. Fogarty	4 61	
81444		6-19-15	Samuel Abraham	42 77	81726	5-19-15	6-21-15	Michael J. Gorevan	51	
81445		6-19-15	Harry Feltman	76 69	81727	5-15-15	6-21-15	James McCarthy	26	
81483		6-19-15	Henry Block	32 00	81728	6- 1-15	6-21-15	Postal Telegraph Cable Co.	12 88	
81481		6-19-15	Estella Schram	57 00	81729	5-31-15	6-21-15	Postal Telegraph Cable Co.	4 89	
81480		6-19-15	Durooss Company	19 00	81730			Western Union Telegraph Co.....	8 94	
81482		6-19-15	St. John's Church	9 00	81720	5- 7-15	6-21-15	John J. Fogarty	2 10	
81495		6-19-15	Leo Polacsek	3 00	81721	5-15-15	6-21-15	Anthony M. Duffy	41	
81470		6-19-15	Protestant Episcopal Church of St. Peter	13 00	81722	5-15-15	6-21-15	James McCarthy	2 48	
81472		6-19-15	Annie B. Russell	2 10	81698		6-21-15	Abram F. Ackerman	15 12	
81473		6-19-15	George Karros	16 54	81699		6-21-15	Frank J. Allen	9 08	
81474		6-19-15	Meyer & Klussman	11 20	81700		6-21-15	George J. Andrews	2 01	
81449		6-19-15	Florence Jacobs	11 43	81696	6- 7-15	6-21-15	Frank J. Batzing	15 00	
81484		6-19-15	Carstein & Linnekin, Inc.	71 90	81697	6- 1-15	6-21-15	Gertrude Schoenseigel, Purveyor	922 50	
81471		6-19-15	L. N. Levy	15 75				President of the Borough of Manhattan.		
81479		6-19-15	St. John's Church	10 00	78249	4- 6-15.	5- 8-15	McMann & Taylor Co.	\$41 18	
81478		6-19-15	J. Clarence Davies	18 00	78237	5-20-15	6-12-15	W. J. Fitzgerald	175 00	
81446		6-19-15	Real Estate Management Co.	232 00	78238	5-19-15	6-12-15	Frederick Starr Contracting Co.	298 11	
			Fire Department.		78236	5-14-15	6-12-15	Arthur F. Smith	128 40	
77608	3-18-15.	5-12-15	6-11-15	Agent and Warden, Auburn Prison ..	\$115 20	78211	5- 4-15	6-12-15	Daniel J. Donelin	390 00
77842	4-15-15	42031	6-11-15	The Frank Richard & Gardner Co....	28 85	78228	5-11-15	6-12-15	Ransome Concrete Machinery Co.	295 00
			Department of Health.		79448	4-30-15	6-15-15	United States Wood Preserving Co....	37 27	
77956	5-11-15		6-11-15	H. A. Rogers Co.	\$1 20	78208	4-15-15.	5-24-15	Uvalde Contracting Co.	180 12
77958	5- 6-15		6-11-15	V. Clad & Sons, Inc.	2 60	78210	3-24-15.	4-28-15	The Barber Asphalt Paving Company.	501 88
77957	4-21-15		6-11-15	Duparquet, Huot & Moneuse Co.....	4 05	79438	6- 1-15	6-15-15	John McCarten's Son	70 20
77782	5- 6-15		6-11-15	H. H. Smith	69 00				President of the Borough of The Bronx.	
77949	4-30-15		6-11-15	Hoffman-Corr Mfg. Co.	1 75	81123	5-28-15	6-18-15	Detroit Cadillac Motor Car Company.	\$3 90
77959	4-14-15		6-11-15	John Chatillon & Sons	1 90	81121	6- 3-15	6-18-15	George Fennell & Co.	5 50
77765	5-20-15		6-11-15	The Hamilton Low Co.	28 50	81120	6- 3-15	6-18-15	Otto Haas	2 00
77946	5- 6-15		6-11-15	Paul B. Hoeber	4 50	81118	6-16-15	6-18-15	A. Rudolph	10 00
77754	5- 5-15		6-11-15	The Frank Miller Co.	18 41	81119	5- 1-15	6-18-15	A. P. Dienst Co., Inc.	1 76
77923	3-18-15		6-11-15	Standard Oil Co. of New York.....	24 12	81132	6- 9-15	6-18-15	Barrett Mfg. Co.	61 00
77778	5-19-15		6-11-15	Peerless Rubber Manufacturing Co....	60 00				William A. Prendergast, Comptroller of The City of New York, trustee for account of Street Opening Fund	515 10
77739	4-30-15		6-11-15	Ingham Bros.	50 32	81130	6- 7-15	6-18-15	Library Bureau	14 75
77723	5-19-15.	5-22-15	6-11-15	L. D. Wallace	30 40	81128	5-29-15	6-18-15	Berkshire Products Co.	2 55
77722	5- 7-15		6-11-15	John Bellmann	71 25	81117	6-10-15	6-18-15	Johnson & Johnson	4 80
69699	4-28-15		5-24-15	L. R. Wallace	30 50				President of the Borough of Brooklyn.	
77918	5-31-14		6-11-15	J. C. Mitchell	295 52	78869	6- 8-15	6-14-15	The I. S. Remson Mfg. Co.	\$50 00
77944				Bausch & Lomb Optical Co.....	5 83	81209	6- 2-15	6-18-15	A. Pearson's Sons	6 50
77917	4-30-15		6-11-15	J. C. Mitchell	34 15	81243	6- 1-15	6-18-15	Midwood Garage	2 25
77798	5- 3-15		6-11-15	The Smith Worthing Co.....	58 81	81244	5-31-15	6-18-15	Royal Garage and Machine Works ..	90
81076	3- 1-15		6-18-15	Plaza Motor Cycle Exchange.....	2 97	81234	6- 1-15	6-18-15	Midwood Garage	18 00
81075	12- 4-14		6-18-15	E. Leitz	3 50	81235	5-31-15	6-18-15	Royal Garage and Machine Works ..	20 00
81073	12-30-14		6-18-15	John Bellmann	4 00	81223	6- 1-15	6-18-15	The Lufkin Rule Co.	18 00
81094	5-31-15		6-18-15	C. Wolfram	2 00	81222	6- 8-15	6-18-15	The I. S. Remson Mfg. Co.	1 50
81095	6- 1-15		6-18-15	Thomas Glackin	25 00	81220	6- 2-15	6-18-15	Pure Oil Co.	10 45
80609	5- 7-15		6-17-15	Merck & Co., New York.....	85	81218	5-29-15	6-18-15	Wm. C. Robinson & Son Co.	15 00
80610	4-17-15		6-17-15	Merck & Co.	9 00	81216			Brooklyn Blue Print Works	12 74
80611	5-10-15		6-17-15	Powers-Weightman-Rosengarten Co..	12 02	81217	5-28-15	6-18-15	Russell & Co.	4 00
80612			6-17-15	Whitall Tatum Co.	40 08	81215	6- 1-15	6-18-15	Midwood Garage	20 19
80614	5- 7-15		6-17-15	James A. Miller	8 54	81230	5-31-15	6-18-15	J. M. Palmer Company	4 75
80601	5-25-15		6-17-15	The American Journal of Nursing....	2 00	81242	6- 1-15	6-18-15	Charles G. Moser	85 17
			Board of Inebriety.		81241	6- 1-15	6-18-15	Brighton Stables	55 00	
74668	5-14-15		6- 4-15	Austin, Nichols & Co., Inc.....	\$11 96	81165	5-31-15	6-18-15	Kanouse Mountain Water Co.	5 40
70601	2- 4-15.	3-24-15	5-26-15	James B. Randall	35 15	81166		6-18-15	Great Bear Spring Co.	35 70
70609	2-11-15		5-26-15	Welch Bros.	39 62	81167	6- 1-15	6-18-15	Clynta Water Co.	14 40
70595	2- 1-15.	4- 1-15	5-26-15	F. C. Raynor	139 03	81173	6- 5-15	6-18-15	P. W. Taylor	12 25
81052			6-18-15	Samuel E. Hunter	42 20	81181	6- 1-15	6-18-15	Paul Ayres Co., Inc.	34 67
81048	5- 5-15		6-18-15	James J. H. Gregory & Son.....	36 61	81245	5-22-15	6-18-15	Edward J. Belford	15 00
81051			6-18-15	Peter Henderson & Co.....	17 40	81206	5-15-15	6-18-15	James Tutty	10 50
81055				Theo Linington, Jr.	24 30	81205	6- 1-15	6-18-15	William F. Ruddy	11 00
81063			6- 8-15	F. & J. Schreiber	12 93	81204	6- 1-15	6-18-15	Union League Stables	82 50
81069	6- 8-15		6-18-15	Warwick Valley Light & Power Co..	2 00	81203	5-31-15	6-18-15	Park Slope Stables	55 00
81060	3-31-15		6-18-15	Agent and Warden, Clinton Prison....	13 30	81201	6- 1-15	6-18-15	Peerless Garage	20 00
81059	4- 2-15		6-18-15	Agent and Warden, Sing Sing Prison..	5 13	81200	6- 1-15	6-18-15	M. S. Brown	3 40
81058	4-16-15		6-18-15	Ogden & Co.	1 64	81199	5-20-15	6-18-15	Frederick Loeser & Co.	1 40
81057	5- 3-15		6-18-15	New York French Range Co.....	1 25	81188	6- 5-15	6-18-15	Abraham & Straus	1 50
81047	4-28-15		6-18-15	Fred Green	5 00	81186	6- 1-15	6-18-15	W. R. Adams & Co.....	1 45
81071	4-14-15		6-18-15	J. S. Woodhouse Co.	5 18	81185	5-25-15	6-18-15	C. W. Keenan	11 25
70603	1- 7-15		5-26-15	Francis H. Leggett & Co.....	35 29	81180	5-28-15.	6- 4-15	Annin & Co.....	27 63
81070				Welch Bros.	2 50	81176	6- 9-15	6-18-15	R. L. Polk & Co., Inc.....	12 00
70608	1- 9-15.	2-27-15	5-26-15	Conklin & Strong	71 80	81164	6- 3-15	6-18-15	Munson Supply Co.	9 45
			Department of Licenses.		81171	5-24-15	6-18-15	Royal Eastern Electrica Supply Co..	9 72	
79261	6- 9-15		6-15-15	Theo. Moss & Co.....	\$45 00	81168		6-18-15	Taaffe' Original Troy Steam Laundry.	5 25
			Law Department.		81240	5-31-15	6-18-15	Walter Doscher	55 00	
80056				Benjamin A. Citrin	\$3 75	81238	6- 1-15	6-18-15	Daniel A. Maher	46 50
81907				Frank L. Polk, Corporation Counsel...	200 00	81237	5-28-15	6-18-15	Owen Drum	33 00
81908				Jamaica Savings Bank	96 00	81236	6- 1-15	6-18-15	Gilbert Dean	11 00
			Queens Borough Public Library.		81190	4-21-15	6-18-15	L. Rosenthal	2 00	
81948		6-21-15	George C. Dickel, Treasurer of the Queens Borough Public Library.....	\$6,958 28	81189	6- 5-15	6-18-15	David E. Kennedy, Inc.....	13 42	
81949		6-21-15	George C. Dickel, Treasurer of the Queens Borough Public Library.....	6,697 89	81232	4-13-15	6-18-15	Chas. Hvass & Co., Inc.....	49	

Finance Voucher No.	Invoice Dates or Contract Number.	Received in Department of Finance.	Name of Payee.	Amount.	Finance Voucher No.	Invoice Dates or Contract Number.	Received in Department of Finance.	Name of Payee.	Amount.
81179	6-1-15	6-18-15	E. P. Gleason Mfg. Co.....	6 00	81044	5-25-15	6-18-15	Sheriff, Kings County.	
81178	6-7-15	6-18-15	James H. Brown	1 00	81043	5-31-15	6-18-15	Louis M. Moniz	18 00
81177	1-16-15	1-18-15	Pittsfield Spark Coil Co.....	3 42	81038	5-31-15	6-18-15	Otto Huhnhauer & Co.....	24 31
81172	6-7-15	6-18-15	Massasoit Mfg. Co.....	66 89	81041	5-31-15	6-18-15	J. D. Books	11 28
81219	5-27-15	6-18-15	Peerless Rubber Manufacturing Co..	13 25	81037	4-30-15	6-18-15	Holland Laundry	6 29
81169	6-1-15	6-18-15	C. W. Keenan	87 14	81039	5-31-15	6-18-15	John F. Farrell, Inc.....	6 60
81212	6-5-15	6-18-15	Stevenson & Marsters, Inc.	75			6-18-15	Michael Braun	16 40
81210			Clynta Water Co.	12 00	78265	2-16-15	6-12-15	Department of Street Cleaning.	
81193	4-17-15	6-18-15	Remington Typewriter Co.....	20 00	78260	5-31-15	6-12-15	Joseph Murray & Co., Inc.....	277 00
81192	5-24-15	6-18-15	Godfrey Keeler Co.....	10 40	82869		6-12-15	Thomas Lenane	303 73
81233	6-1-15	6-18-15	James H. Brown	43 72	78255	1-31-15, 2-28-15	6-12-15	Mrs. M. Glynn.....	66 10
81231			James H. Brown	56 69	78257	7-9-14	6-12-15	Welsbach Gas Lamp Co.....	401 90
81228	5-29-15	6-18-15	Remington Typewriter Co.	15 00	81364		6-12-15	Kindling Machinery Co.....	692 14
81182			Paul Ayres Co., Inc.	11 87			6-19-15	The Relief and Pension Fund of the	
81170	6-1-15	6-18-15	Peerless Garage	14 18				Department of Street Cleaning, John T.	
81214	5-31-15	6-18-15	Royal Garage and Machine Works....	12 90				Fetherston, Commissioner, as Treas-	
					81363		6-19-15	urer and Trustee	1,602 07
			President of the Borough of Queens.					The Relief and Pension Fund of the	
78017	5-12-15	6-11-15	Chas. Hvass & Co., Inc.....	\$685 00				Department of Street Cleaning, John T.	
			Public Service Commission.		81362		6-19-15	Fetherston, Commissioner, as Treas-	929 17
80200	5-13-15	6-16-15	The Long Island Hardware Co.....	\$60 00				The Relief and Pension Fund of the	
81599		6-21-15	G. H. Gilliam, Lumber Inspector.....	20 00				Department of Street Cleaning, John T.	
81598	6-1-15	6-21-15	J. S. Earles, Lumber Inspector.....	68 00				Fetherston, Commissioner, as Treas-	
81597	6-1-15	6-21-15	L. A. Ates Lumber Inspector.....	92 00	79730	5-19-15	6-15-15	ured and Trustee	336 50
81980			Queens Plaza Court, Inc.....	411 00	78546	6-7-15	6-12-15	A. B. Dick Company.....	76 25
81981			The Tribune Association	8,689 23				Tenement House Department.	
81984			Charles N. Green, Engineer of Sub-				6-12-15	C. S. Rathbun	200 00
			surface Structures	12 65				Board of Water Supply.	
81983	5-31-15	6-21-15	The Western Union Telegraph Co., Inc.	19 28	82362		6-22-15	Charles P. Berkey	87 50
			Department of Public Charities.		82365		6-22-15	C. G. Young	447 50
79516	5-27-15	6-15-15	Henry Ebbighausen	\$19 01	82364		6-22-15	York & Sawyer	500 00
79513	5-27-15	6-15-15	Westchester Fish Co., Inc.....	21 88	82363		6-22-15	Arthur H. Blanchard	100 00
79550	1-12-15, 3-27-15	6-15-15	Francis H. Leggett & Co.....	74 48	77659		6-11-15	Michael Staub	1,082 12
79526	3-18-15	6-15-15	Bramhall, Deane Co.	30 00	80563	6-7-15	6-17-15	Bradley & Smith	30 02
79510	8-9-13, 6-1-15	6-15-15	Hull, Grippen & Co.	47 75				Department of Water Supply, Gas and Electricity.	
79512	4-9-15, 5-26-15	6-15-15	Lowe Motor Supplies Co.....	70 90	81916		6-21-15	Miss Vera Flynn.....	1 50
79476	5-3-15	6-15-15	A. G. Spalding & Bros.....	55 75	80655	3-3-15, 5-9-15	6-17-15	John Simmons Co.....	49 02
79506	5-19-15	6-15-15	General Electric Co.	32 00	80513		6-17-15	Uvalde Asphalt Paving Co.....	4 50
77843	12-28-14, 39239	6-11-15	Francis H. Leggett & Co.....	28 52	80505		6-17-15	P. Adamo	5 85
79481	1-15-15	6-15-15	Alfred Chatwin Supply Co.....	47 91	80662		6-17-15	M. Efrus	2 40
79546		6-15-15	Westchester Fish Co., Incorporated..	83 61	80660		6-17-15	Robert B. Hutchins	3 30
75948			Armour & Co.....	39 52	80656		6-17-15	A. C. Becker	4 77
79555	4-3-15	6-15-15	Conron Bros. Company.....	90 72	80506		6-17-15	James I. Kelly	9 13
79389	5-5-15, 5-19-15	6-15-15	Singer Sewing Machine Company....	90 00	80657		6-17-15	J. Lehman	6 90
79570	12-11-14	6-15-15	L. Barth & Son.....	22 00	80658		6-17-15	M. Siegfried	5 78
79557	4-29-15	6-15-15	Henry Ebbighausen	17 85	80659		6-17-15	Louis Genn	10 50
79547	5-20-15	6-15-15	Blackford's, Inc.	18 69	80507		6-17-15	Cavanagh Bros. & Co.	5 90
80304	5-20-15, 6-3-15	6-17-15	Blackford's, Inc.	11 23	80510		6-17-15	The Watson Stillman Co.	4 48
79572	1-21-15	6-15-15	The White Company	41 74	80508		6-17-15	H. T. Dakin	7 24
79561	1-14-15	6-15-15	Horace Ingersoll Company.....	90 00	80509		6-17-15	Henry Moss & Co.	11 55
79551	4-27-15	6-15-15	Thomas Stokes & Son.....	16 80	80667		6-17-15	General Electric Company	4 20
			Sheriff, New York County.		80511		6-17-15	A. F. Brombacher & Company.....	4 50
78538	12-22-14, 12-31-14	6-12-15	Peter McCormick Sons.....	127 35	78798		6-14-15	Peter J. Donohue's Sons	73 00
78535	5-20-15	6-12-15	Agent and Warden of Clinton Prison.	53 50	80098		6-16-15	Detroit Cadillac Motor Car Company..	18 90
			Sheriff, Bronx County.		80099		6-16-15	E. G. Manahan, Division Engineer....	12 75
80810	5-10-15	6-18-15	G. Robitzek & Bro., Inc.....	19 05	80487		6-17-15	Oriental Rubber and Supply Co., Inc..	31 74
81823		6-21-15	New York Telephone Company.....	13 61	80486		6-17-15	Henry Moss & Co.	2 20
80822	6-1-15	6-18-15	Geo. N. Reinhardt & Co.....	1 79	80490		6-17-15	Henry Moss & Co.	19 80
80817	6-1-15	6-18-15	Gramatan Spring Water Co.....	5 70	80489		6-17-15	Knickerbocker Supply Company.....	2 16
80811	6-1-15	6-18-15	Charles Sowa	19 15	80496		6-17-15	The Craton and Knight Mfg. Co.....	30 00
80818	5-31-15	6-18-15	Yale Towel Supply	2 75	80495		6-17-15	D. F. Cooney & Co.....	19 70
80819		6-18-15	Fred M. Schildwachter	6 66	80497		6-17-15	Theo. Moss & Co.	1 92
80820	6-1-15	6-18-15	Centadrink Filters Co., Inc.....	9 00	80499		6-17-15	William J. Daly	84 00
80804	5-24-15, 5-28-15	6-18-15	Eblings Casino	15 95	80500		6-17-15	Thomas Morgan	27 50
80816	5-31-15	6-18-15	Sheffield Farms, Slawson, Decker Co.	5 58	80503		6-17-15	The Tabulating Machine Co.....	63 50
80815	5-8-15, 5-22-15	6-18-15	A. G. Huber Company.....	33 40	81448		6-19-15	Receiver of Taxes, Department of	
80814	5-11-15, 5-28-15	6-18-15	James T. Mohan	38 04				Finance	10 12

VOUCHERS RECEIVED IN DEPARTMENT OF FINANCE, FRIDAY, JUNE 25, 1915.

A statement is herewith submitted of all vouchers filed in the Department of Finance on this date, in which is shown the Department of Finance voucher number, the date of the invoices or the registered number of the contract, the name of the payee and the amount of the claim. Where two or more bills are embraced in one voucher the date of the earliest is given, excepting that when such vouchers are submitted under a contract the registered number of the contract is shown instead.

WILLIAM A. PRENDERGAST, Comptroller.

Finance Voucher No.	Invoice Date or Contract Number.	Name of Payee.	Amount.
		Armory Board.	
84473	6-9-15	Hoffman-Corr Mfg. Co.....	\$9 43
84474	6-4-15	Cavanagh Bros. & Co.....	30 75
84475	6-7-15	Cavanagh Bros. & Co.....	2 50
84476	6-14-15	Standard Oil Co. of N. Y..	13 08
84477	6-7-15	Standard Oil Co. of N. Y..	5 78
84478	6-14-15	F. W. Devoe & C. T. Ray-	
		nolds Co.	16 40
84479	6-7-15	Cavanagh Bros. & Co.....	12 50
84480	5-29-15	Stanley & Patterson.....	33 34
84481	6-4-15	Thomas J. Conroy.....	23 49
84482	5-26-15	Stanley & Patterson.....	8 76
84483	5-21-15	Robbins & Myers Co.....	2 40
84484	6-2-15	C. F. Rattigan, A. & W., Au-	
		burn	13 45
84485	6-8-15	John A. Roebing's Sons Co.	18 00
84486	6-14-15	Cavanagh Bros. & Co.....	4 20
84487	5-27-15	Cavanagh Bros. & Co.....	30 00
84488	6-2-15	Geo. Taylor Brass & Bronze	
		Works, Inc.	12 80
84489	6-5-15	Singer Sewing Machine Co.	40 00
84490	6-9-15	Sunshine-Jasper Co., Inc....	6 00
84491	4-13-15	John Simmons Co.	126 48
84492	6-10-15	Cavanagh Bros. & Co.....	40 05
84493	6-1-15	William P. Youngs & Bros.	84 00
84494	6-7-15	Cavanagh Bros. & Co.....	16 30
84495	4-30-15	Stanley & Patterson.....	18 07
84496	5-14-15	F. W. Devoe & C. T. Ray-	
		nolds Co.	34 04
84497	6-2-15	Reis & O'Donovan.....	125 00
		Art Commission.	
84400		United Electric Service Co.	\$9 80
84491	5-31-15	N. Y. Tel. Co.....	9 26

Finance Voucher No.	Invoice Date or Contract Number.	Name of Payee.	Amount.
84402	6-8-15	Morris Schwartz	85 00
		Department of Bridges.	
84471	33855	Thompson-Starrett Co.	\$51,755 56
84472	35224	A. E. Norton, Inc.....	302 36
		Bellevue and Allied Hospitals.	
84852	5-17-15	Lewis DeGroff & Sons	\$86 86
84853		V. Fiorentino	15 28
84854	5-31-15	Shults Bread Co.	33 32
84855	5-15-15	Wm. J. Hewlett.....	3 49
84856	6-1-15	Herschman & Bleier	4 40
84857	5-3-15	Aaron Buchsbaum Co.	594 75
84858	4-30-15	Borden's Condensed Milk	
		Co.	74 14
84859	5-20-15	John Bellman	33 05
84860	5-8-15	Centauti Kumyss Co.	1 80
84861	6-1-15	Swift & Co., Inc.....	51 50
84862	5-28-15	Sulzberger & Sons Co.....	85 97
84863	5-6-15	Jos. Seeman	108 02
84864	4-24-15	Thos. Stokes & Son.....	224 82
84865	5-31-15	Nathan Strauss	739 39
84866	5-12-15	Henry Allen	34 10
84867	5-26-15	Defender Photo Supply Co.	
		Co.	83 34
84868		Farberke Hoechst Co.	270 00
84869	5-27-15	Wm. Bratter & Co.....	3 00
84870	5-11-15	Henry Bainbridge & Co....	6 25
84871	5-28-15	Schieffelin & Co.	4 00
84872	5-12-15	Stanley Supply Co.....	63 75
84873	5-15-15	Standard Oxygen Co.....	7 50
84874	5-7-15	The Specification Soap Co.	
		Co.	5 96
84875	6-1-15	E. G. Soltmann	3 37
84876	6-1-15	J. B. Greenhut & Co.....	5 00
84877	3-31-15	Standard Oil Co. of N. Y..	113 73
84878	6-12-15	Egan Waste Co.	9 38
84879	5-2-15	The Schapirograph Co.....	5 75
84880		L. Straus & Sons.....	32 50
		Municipal Civil Service Commission.	
84755		Robt. W. Belcher.....	\$275 81
		Coroners, Borough of The Bronx.	
84066	4-30-15	Fred M. Schildwachter	\$4 64
84067		Wm. T. Austin	8 80
		Surrogate's Office, Queens County.	
84499	6-8-15	Queens County Trust Co..	\$50 00
		County Clerk, Queens County.	
83993	5-31-15	N. Y. Tel. Co.....	\$23 00
83994		Leonard Ruoff	20 00
83995		Jamaica Bookbindery	12 00

Finance Voucher No.	Invoice Date or Contract Number.	Name of Payee.	Amount.
		Board of City Record.	
84756	6-24-15	The Globe	\$47 25
84757	6-2-15	The Staten Island Pro-	
		gressive	15 30
84758	6-4-15	Record & Guide	20 00
84759		Brooklyn Daily Times.....	9 60
84760	5-31-15	Atlantis	18 00
84761	6-11-15	Evening Telegram	18 00
84762	6-1-15	The Evening Post.....	32 00
84763	6-12-15	Richmond Hill Record.....	18 00
84764	6-5-15	The World (Morning).....	49 00
84765		The N. Y. Times.....	18 00
84766	6-15-15	Medical Record—Wm. Wood	
		& Co.	6 00
84767	6-15-15	The Globe	32 00
84768	6-15-15	New York American	24 00
84769	6-19-15	The N. Y. Tribune	32 00
		Department of Correction.	
84774	5-12-15	East Side Horse Clipping	
		Estab.	\$16 00
84775	3-31-15	Keane & Ryan Boarding &	
		Livery Stables	60 00
84776	4-1-15	Cambell & Gardiner	7 00
84777	5-18-15	Thos. J. Dennis	33 00
84778	4-30-15	Municipal Garage	30 32
84779	5-6-15	Wm. Langbein & Bros.....	2 75
84780	5-13-15	Remington Typewriter Co..	15 00
84781	5-13-15	J. Spruch	6 00
84782	4-30-15	Tabulating Machine Co.....	58 00
84783	4-30-15	N. Y. Central R. R. Co.....	10 52
84784	4-15	The N. Y., N. H. & H. R.	
		R. R. Co.	1 65
84785	5-25-15	Dept. of Correction	126 00
84786	3-31-15	The N. Y. Central R. R. Co.	

Invoice			Invoice			Invoice					
Finance	Date	Name of Payee.	Amount.	Finance	Date	Name of Payee.	Amount.	Finance	Date	Name of Payee.	Amount.
Vouch- or Con- er No. tract Number.				Vouch- or Con- er No. tract Number.				Vouch- or Con- er No. tract Number.			
84798	4-16-15	The Geo. Josephine Co.....	39 38			Scientific Equipment Co....	07	84180	41682	Parex Mfg. Co.....	5 44
84799	5-19-15	J. K. Krieg Co.....	31 64			Scientific Equipment Co....	2 80			Parex Mfg. Co.....	10 92
84800	4-29-15	Nason Mfg. Co.	68 06	84064	41665	Newson & Co.....	12 00			Parex Mfg. Co.....	6 36
84801	5- 1-15	The Frank Richard & Gard- ner Co.	7 00	84065	41675	The Kny-Scheerer Co.....	5 50	84156	41679	Fred'k Pearce Co.....	28 33
84802	5-20-15	Standard Oil Co. of N. Y..	15 76	83984	41714	Educational Magazine Pub. Co.	3 30	84157	41241	Fred'k Pearce Co.....	45 38
84803	5-10-15	Topping Brothers	5 89			Educational Magazine Pub. Co.	2 38	84158	41484	The J. W. Pratt Co.....	618 07
84804	3- 6-15	Candee, Smith & Howland Co.	625 31	83985	41638	Benj. H. Sanborn & Co....	133 00	84159	41461	The J. W. Pratt Co.....	1,856 41
84805	4-27-15	Carnegie Steel Co.	18 31			Benj. H. Sanborn & Co....	89 28			The J. W. Pratt Co.....	62 30
84806	5- 3-15	E. T. Joyce	319 90			Benj. H. Sanborn & Co....	392 41	84160	41313	Knickerbocker Ice Co.....	3 78
84807	5- 1-15	David Killoch Co.....	1 13			Benj. H. Sanborn & Co....	17 00	84161	41474	Tower Mfg. & Novelty Co.	25 00
84808	5-15-15	Otis Elevator Co.	24 67	83986	41650	Silver, Burdett & Co.....	117 45	84162	41673	Parker P. Simmons Co., Inc.	107 59
84809	4-28-15	John Simmons Co.	19 29			Silver, Burdett & Co.....	54 00	84163	41223	Seabury & Johnson	13 50
84816	41416	A. C. Israel	4,763 95			Silver, Burdett & Co.....	403 50	84164	41756	The Brooklyn Daily Eagle..	3 00
84817	42197	Wm. Farrell & Son.....	297 00	83987	41346	Hammacher, Schlemmer Co.	110 65	84165	41616	The Butterick Pub. Co.....	8 05
84818	41821	Wm. Farrell & Son.....	132 84			Hammacher, Schlemmer Co.	3 68	84166	41253	A. L. Nathan & Co.....	7 20
84819	41818	H. H. Lineaweaver & Co....	1,716 74	83988	41669	Hammacher, Schlemmer Co.	16	84167	41163	American Lead Pencil Co...	231 00
84820	41820	Gavin Rowe	420 56			Hammacher, Schlemmer Co.	16	84168	41257	The Bridgeport Wood Fin- ishing Co.	13 90
84821	41897	Foster, Scott Ice Co.....	130 63			J. B. Lippincott Co.....	27 20			The Bridgeport Wood Fin- ishing Co.	15 18
84822	41399	N. Y. Tel. Co.....	464 79			J. B. Lippincott Co.....	151 84	84169	41235	N. Y. Architectural Terra Cotta Co.	7 00
84823	42683	J. F. Herbert	513 40	83989	41665	J. B. Lippincott Co.....	263 02			N. Y. Architectural Terra Cotta Co.	6 00
84824	42416	J. F. Herbert	507 00			Newson & Co.....	229 08	84170	41214	Abraham & Straus.....	5 75
84825	42543	Ernest B. Wright	419 44	83990	41649	Newson & Co.....	482 72			Abraham & Straus	67 13
District Attorney, New York County.				83991	41649	Hinds, Noble & Eldredge...	126 04	84171	41743	A. B. Dick Co.....	5 90
84198		Economy Clean Towel Sup- ply Co.	\$10 50			Hinds, Noble & Eldredge...	703 81	84172	41183	A. B. Dick Co.....	407 15
84199		John J. Buckley	799 26	83991	41261	S. B. Kraus	93			E. Steiger & Co.....	8 45
84200		W. E. Shinks	1 50			S. B. Kraus	07			E. Steiger & Co.....	74 68
84201		Martin S. Owens	21 85	83992	41181	Gerry & Murray.....	228 40	84173	41349	L. E. Knott Apparatus Co..	29 15
84202		Wm. F. Boyle	14 60			Gerry & Murray.....	8 88			L. E. Knott Apparatus Co..	19 30
84203	6- 7-15	Benj. H. Tyrrel	56 70	83996	41679	Fredk. Pearce Co.....	69 17	84183		S. J. McCullough & Co.....	278 90
84204		Fred. Ahrens	11 50			Fredk. Pearce Co.....	13 91	84184	5- 9-15	S. J. McCullough & Co.....	458 75
84205		The Banks Law Pub. Co...	47 51	83997	41658	Fredk. Pearce Co.....	6 61	84185	1-30-15	S. J. McCullough & Co.....	272 00
84206	6-14-15	Frank Tourist Co.....	58 35			The A. S. Barnes Co.....	5 69	84186	1-30-15	S. J. McCullough & Co.....	68 00
Department of Docks and Ferries.				83998	41639	The A. S. Barnes Co.....	73 62	84187	2-27-15	S. J. McCullough & Co.....	39 00
84068	41791	Calvin Tomkins	\$1,314 75			The A. S. Barnes Co.....	100 75	Department of Finance.			
84069	41187	Morris & Cumings Dredging Co.	821 74	83998	41639	The A. S. Barnes Co.....	57 00	84387		Mrs. Antonio Retz	\$250 00
84070	42059	Merchant & Evans Co.....	3,180 59			Ginn & Co.....	62 95	84388		Wm. Henderson	875 00
84071	42517	John A. Casey Co.....	555 00	83999	41672	Ginn & Co.....	563 43	84389		Henry J. Ahrens.....	375 00
84072	41413	New York Tel. Co.....	315 00			Ginn & Co.....	266 74	84390		Pietro Alvino et al.....	234 00
84073	41500	New York Tel. Co.....	21 46	84000	41255	Ginn & Co.....	4 50	84391		Roxton Realty Co.....	1,250 00
84074	41187	Morris & Cummings Dredg- ing Co.	2,013 56	84001	41841	Ginn & Co.....	50 00	84392		Ernest G. Hothorn, as As- signee Gus Stelle	120 00
84075	4-30-15	New York Multi-Color Copying Co.	90 65			Ginn & Co.....	234 00	84393		Mary Olmstead	83 33
84076	5-27-15	E. G. Soltman	70 00	83978	5- 8-15	Chas. Scribner's Sons.....	695 24	84394		Queens Plaza Court, Inc....	60 00
84077	4-12-15	Legislative Index Pub. Co.	100 00	83981	6-15-15	Chas. Scribner's Sons.....	198 00	84395		Amelia M. Malone.....	60 00
84078	7-15-15	Remington Typewriter Co.	20 00			Chas. Scribner's Sons.....	200 00	84396		Jeanne M. Copeland.....	83 33
84079	6- 8-15	Neptune Packing & Rubber Co.	220 98	84002	41703	Chas. Scribner's Sons.....	200 00	84397		Wm. H. Reynolds	116 66
84080	5-28-15	Hoffman, Corr Mfg. Co.....	201 00	84003	41703	C. I. Davids & Son.....	61 80	84398		C. W. Dellett	75 00
84081		Globe Ticket Co.....	108 90	84003	41712	C. I. Davids & Son.....	12 50	84733		Geo. J. S. Dowling	885 00
84082	5-12-15	Oriental Rubber & Supply Co., Inc.	68 58	84004	41706	C. I. Davids & Son.....	12 50	84734		Francis C. McDivitt.....	835 00
84083	4-12-15	Columbian Rope Co.....	65 12	84005	41708	C. I. Davids & Son.....	12 85	84735		Wm. H. Taylor	900 00
84084	5-22-15	Frank Richard & Gardner Co.	46 42	84006	41704	C. I. Davids & Son.....	3 65	83960	6-11-15	Albert Amendola	300 00
84085	4-26-15	Cleveland Osborn Mfg. Co.	10 54	84007	41701	C. I. Davids & Son.....	988 88	83961		Jos. C. Campbell	15 00
84086	5- 8-15	Patton Paint Co.	338 80	84008	41322	The Fleischmann Co.....	22 20	83962		Consolidated Gas Co. of New York	5,488 11
84087	6- 8-15	Babcock & Wilcox Co.....	180 80	84009	41312	Wm. Zinsner & Co.....	5 76	83963		John B. Morrow	50 00
84088	6-11-15	McKesson & Robbins	86 25	84010	41206	Borough Hay & Grain Co..	149 00	83964		John W. Madden	50 00
84089	6-11-15	The Babcock & Wilcox Co.	71 00	84011	41740	J. M. Saulpaugh's Sons....	91 25	83965	6- 8-15	B. Malgood	16 00
84090	5-27-15	Chilton Paint Co.	52 50	84012	41478	F. W. Devoe & C. T. Ray- nolds Co.	6 53	83966		A. E. Dockrell	50 00
84091	6- 8-15	Frank Richard & Gardner Co.	45 90	84013	41172	Row, Peterson & Co.....	278 54	83967		The Liberty National Bank.	46 87
84092	5-26-15	Safety Fire Extinguisher Co.	17 50	84014	41655	Irving, Pitt Mfg. Co.....	12 00	83968		The National Park Bank of New York	31 25
84093	5-12-15	W. R. Ostrander & Co.....	16 04	84015	41722	O. M. Gottesman.....	214 85	83969		Receiver of Taxes.....	636 63
84094	6-12-15	J. P. Duffy Co.....	8 50	84016	41182	Manning, Maxwell & Moore, Inc.	47 02	83970	6-23-15	Zarita Mahon	47 56
84095	5- 8-15	Albert J. Kelting	9 67	84017	41353	The Manhattan Supply Co..	220 53	83971	6-23-15	Henry Freund	27 50
84096	5-28-15	Jos. Balban Co.....	175 00	84018	41345	The Ellsworth Co.....	414 00	83972	6-23-15	George Senski	30 00
84097	5-27-15	Jas. Shewan & Sons.....	55 00	84019	41653	City History Club of N. Y.	4 75	83973	6-23-15	Mary McNeil	8 06
84098	4-24-15	Ashcroft Mfg. Co.....	13 80	84020	41755	Atkinson, Mentzer & Co....	79 06	83974	6-23-15	Geo. H. Bailey	62 50
84099	6- 1-15	H. J. McGraw.....	120 00	84021	41657	M. J. Tobin	53 00	83975	6-23-15	J. H. Timmerman.....	8 00
84100	5-31-15	Brooklyn Automobile Co...	22 50	84022	41703	Gutenberg Prtg. Co., Inc....	20 50	83976	2-13-15	Andrew Divine	7 00
Department of Education.				84023</							

Invoice Finance Date Vouch- or Con- er No. tract Number.	Name of Payee.	Amount.	Invoice Finance Date Vouch- or Con- er No. tract Number.	Name of Payee.	Amount.	Invoice Finance Date Vouch- or Con- er No. tract Number.	Name of Payee.	Amount.
84450	Marie Kidwell	302 65	84711	5- 7-15 Bausch & Lomb Optical Co.	48 40	84351	5-19-15 E. Leitz	10 50
84451	Margaret E. Putnam et al...	444 52	84712	5- 7-15 Bausch & Lomb Optical Co.	44 58	84352	Lehn & Fink	44 80
84452	Wm. Sergeant et al.....	1,592 13	84713	Samuel E. Hunter	5 14	84353	6- 3-15 Lehn & Fink	6 48
84453	Jennie A. Vaughan	2,755 45	84714	Anthony Krayer	11 14	84354	5-18-15 The Emil Greiner Co.....	98
84454	Anna E. Devermann.....	500 00	84715	T. R. Maxfield	1 40	84355	5-28-15 Henry Frank, Jr.....	1 25
84455	Edward Schmitt et al.....	1,200 00	84716	Bausch & Lomb Optical Co.	38 83	84356	5-31-15 The Fleischmann Co.....	22 40
84456	Maria A. Cataldo	200 00	84717	5- 1-15 J. B. Cohen & Co.....	4 27	84357	5-26-15 Eimer & Amend	50
84457	Kate Doyle	100 00	84718	5-22-15 The Cutler Hammer Mfg. Co.	1 35	84358	5-20-15 Bausch & Lomb Optical Co.	60 00
84458	Emelia Orner	210 00	84719	6- 1-15 Crown Stamp Works.....	1 75	84359	6- 1-15 Cross, Austin & Ireland Lumber Co.	61 14
84459	Chas. Bernhardt	100 00	84720	4-27-15 E. P. Dehnert	3 00	84266	5- 5-15 Weinstock & Cohn.....	54 00
84460	Robt. G. Lake	300 00	84721	5-21-15 Eugene Dietzen Co.....	94	84267	5-22-15 Leouis, Clonney & Co.....	47 10
84461	Wm. J. Hamilton	1,200 00	84722	6- 1-15 M. J. Halloran.....	12 40	84268	5-31-15 M. O'Brien & Son, Inc....	3 36
84462	Ferdinand Naumann et al...	600 00	84723	6- 1-15 Crown Stamp Works.....	45	84269	5-17-15 Manhattan Electrical Supply Co.	1 80
84463	Ellen V. Schraeder	1,200 00	84724	5-12-15 Crown Stamp Works.....	25	84270	5-24-15 Scientific Specialties Co., Inc.	4 20
84464	Harry Buggeln	500 00	84725	5- 3-15 Crown Stamp Works.....	65	84271	4-28-15 Vought & Williams	2 20
84465	Walter J. Lake	200 00	84726	6- 1-15 Crown Stamp Works.....	85	84272	5-31-15 Western Union Tel. Co....	22 39
84466	Heironymus Fischer	100 00	84727	5-28-15 Crown Stamp Works.....	1 50	84273	5-22-15 Adams-Flanigan Co.	1 20
84467	Rosina Burkhardt	100 00	84728	5-28-15 Crown Stamp Works.....	1 75	84274	5-22-15 Bausch & Lomb Optical Co.	45 00
84468	Henry Hamberger et al.....	400 00	84729	4-17-15 Beyer Bros. Commission Co.	13 31	84275	3-26-15 Sidney T. Clulow	35 00
Fire Department.			84730	4-13-15 Crown Stamp Works.....	3 50	84276	6- 2-15 Crown Stamp Works	3 00
84188	36089 N. Y. Tel. Co.....	\$2,013 26	84731	5-28-15 Crown Stamp Works.....	2 00	84277	6- 1-15 Chapman, Porter & Woel- fling Co., Inc.	24 00
84189	36089 New York Tel. Co.....	1,440 01	84732	5-24-15 Standard Oil Co. of N. Y..	67 62	84278	4-28-15 F. S. Banks & Co.....	290 00
84190	36089 New York Tel. Co.....	813 29	84251	Burroughs, Wellcome & Co.	5 06	84279	Lewis DeGroff & Son.....	3 37
84191	36318 New York Tel. Co.....	1,861 97	84252	5-29-15 A. F. Brombacher & Co....	3 25	84280	3- 3-15 Eimer & Amend.....	1 20
84192	36319 New York Tel. Co.....	268 57	84253	A. F. Brombacher & Co....	2 00	84281	3- 3-15 Eimer & Amend.....	1 08
Department of Health.			84254	5-10-15 A. F. Brombacher & Co....	1 65	84282	5-31-15 The J. M. Horton Ice Cream Co.	46 20
84543	6- 1-15 Keasbey & Mattison Co....	\$27 50	84255	5-15-15 Jas. S. Barron & Co.....	4 50	84283	5-13-15 The Smith-Worthington Co.	4 59
84544	4- 1-15 Edward E. Buhler Co.....	85 75	84256	5-20-15 Armstrong Cork Co.....	9 50	84284	5-21-15 The Emil Greiner Co.....	84 00
84545	5-15-15 J. P. Duffy Co.....	810 47	84257	5-27-15 Abraham & Straus.....	5 65	84285	5- 6-15 Merck & Co.	19 80
84546	5-26-15 Thos. C. Dunham	30 17	84258	5-29-15 A. P. W. Paper Co.....	57 50	84286	Wm. E. Seitz	90 00
84547	T. R. Maxfield	52 40	84259	6- 1-15 A. P. W. Paper Co.....	63 25	84287	4-17-15 Hammacher-Schlemmer Co..	26 43
84548	Daniel T. Kenny	12 75	84260	5-28-15 Adams-Flanigan Co.	1 20	84288	The Maintenance Co.....	2 50
84549	Arthur R. Braumlich	11 22	84261	3-21-15 Sheppard & Kellett	1 95	84289	The A. H. Green Co.....	6 84
84559	John H. Barry, M. D.....	7 15	84262	6- 7-15 Crown Stamp Works.....	35	84290	5-18-15 C. I. Vail	3 50
84551	John H. Barry, M. D.....	48 75	84263	6- 7-15 Henry Bainbridge & Co....	21 00	84291	4-30-15 Samuel E. Hunter.....	2 47
84552	Marion B. McMillan, M. D..	191 67	84264	3-22-15 Jessie Tarbox Beals, Inc....	16 00	84292	3-19-15 H. T. Jarrett	22 50
84553	Marion B. McMillan, M. D..	86 11	84265	3-31-15 Black's Garage Co.....	45 95	84293	5-17-15 The Kny-Scheerer Co.....	5 50
84770	39026 The Holbrook Mfg. Co.....	10 30	84215	5-28-15 Nason Mfg. Co.....	15 01	84294	5-12-15 The Kny-Scheerer Co.....	5 40
84771	39823 Bausch & Lomb Optical Co.	80 55	84216	5-31-15 Standard Utility Co.....	7 50	84295	5- 6-15 Adams-Flanigan Co.....	29 52
84772	42175 Bausch & Lomb Optical Co.	111 39	84217	6- 3-15 Masons Supplies Co.....	8 75	84296	5-20-15 The Consolidated Hospital Supply & Laundry Machinery Co.	151 00
84554	Reis & O'Donovan	350 00	84218	5-13-15 Perth Amboy Chemical Works	136 00	84297	5-27-15 Whitall-Tatum Co.	15 10
84555	Reis & O'Donovan	595 00	84219	Frank J. Murray Co., Inc..	20 43	84298	6-14-15 Swift & Co., Inc.....	9 70
84556	5-26-15 N. Y. French Range Co....	10 95	84220	5-29-15 The Consolidated H. S. & L. M. Co.....	17 82	84299	5-17-15 A. & W., Clinton Prison...	301 70
84557	5-22-15 W. H. Terhune Co.....	3 75	84221	5-10-15 Clinton Prison	166 25	84300	5-11-15 Jas. A. Miller.....	42 82
84558	5-28-15 Tower Mfg. & Nov. Co....	1 50	84222	5- 9-15 Clinton Prison	216 95	84301	4- 3-15 Theo. Linington, Jr.	66 53
84559	5- 8-15 W. R. Ostrander & Co....	38 52	84223	5-20-15 Hardwood Products Co....	18 50	84302	4- 9-15 New York Belting & Pack- ing Co.	39 72
84560	5-17-15 Sulzberger & Sons Co....	3 00	84224	4-16-15 Vaughan's Seed Store.....	18 15	84303	4-30-15 Levy Dairy Co.	26 55
84561	4- 2-15 E. Steiger & Co.....	168 94	84225	5-15-15 The Fairbanks Co.....	8 80	84304	5-27-15 Lewis Mfg. Co.	157 50
84562	5- 1-15 H. P. Siebert	52 20	84226	6- 1-15 Thomas McCormick	12 00	84305	5-27-15 Hammacher-Schlemmer Co.	5 88
84563	5-29-15 Lenz & Naumann	4 75	84227	4-20-15 John F. Koop	29 00	84306	5-11-15 Bramhall-Deane Co.	3 00
84564	4- 9-15 Standard Oil Co. of N. Y..	17 05	84228	5-13-15 McElraevy & Hauck Co....	6 00	85307	5-20-15 Henry Bainbridge & Co....	3 29
84565	4-10-15 Theo. Linington, Jr.....	55 16	84229	5-30-15 Singer Sewing Machine Co.	2 04	84308	5-27-15 A. C. Barnes Co.....	256 50
84566	Russell & Co.....	10 49	84230	2-24-15 The Standard Utility Co....	760 00	84309	5-29-15 A. F. Brombacher & Co....	16 70
84567	4-22-15 E. B. Latham & Co.....	124 58	84231	5-25-15 Western Elec. Co.....	19 20	The Mayoralty.		
84568	5- 1-15 Anthony Krayer	9 50	84232	6- 4-15 Melrose Hosp. Uniform Co.	2 40	84399	Jos. Hartigan	\$144 14
84569	5- 1-15 Knickerbocker Ice Co.....	2 60	84233	5-24-15 Troy Laund. Machinery Co., Ltd.	28 00	Department of Parks, Borough of Brooklyn.		
84570	5-13-15 Percy Kirkland	5 00	84234	5-20-15 Nason Mfg. Co.	31 20	84881	Stumpp & Walter Co.....	\$100 00
84571	5- 6-15 Jenkins Bros.	9 38	84235	5-24-15 Peerless Rubber Mfg. Co....	5 30	84882	Treas. Bklyn Institute of Arts and Sciences	2,539 96
84572	3-15-15 H. T. Jarrett	41 25	84236	5-27-15 National Equipment Co....	3 25	Department of Parks, Boroughs of Manhattan and Richmond.		
84573	5-20-15 Hoffman, La Roche Chem- ical Works	53 22	84237	6- 1-15 Schieffelin & Co.....	25 00	84141	Schoverling, Daly & Gales..	\$34 20
84574	H. J. Heinz Co.....	8 50	84238	5-28-15 Clinton Prison	24 00	84142	6-18-15 Annin & Co.	5 85
84575	6- 1-15 Hammacher, Schlemmer Co.	4 20	84239	5-27-15 John Wanamaker, N. Y....	13 00	84143	6-14-15 Underhill, Clinch & Co....	9 00
84576	3-31-15 Frank A. Hall & Sons.....	57 60	84240	6-30-14 Sanborn Map Co.....	87 50	84144	6- 5-15 A. & W., Sing Sing.....	31 00
84577	5-19-15 Clagow Iron Works & Sup. Co.	1 95	84241	5-21-15 Rumford Printing Co.....	6 50	84145	6-16-15 Samuel Lewis	14 90
84578	5-20-15 Clinton Prison	16 75	84242	5-26-15 Rectigraph Co.....	15 45	84146	6-17-15 Chas. E. Miller.....	3 34
84579	5-31-15 Disbrow Bros.	4 95	84243	5-31-15 Postal Tel. Cable Co.....	1 12	84147	6- 9-15 Westinghouse Electric and Manufacturing Co.	252 00
84580	5- 7-15 James A. Miller	9 08	84244	5- 1-15 Amer. Dist. Tel. Co.....	1 90	84148	6-12-15 Geo. H. Storm & Co.....	6 75
84581	6- 1-15 Henry Romeike, Inc.....	3 06	84245	5-31-15 Richard Webber	19 68	84149	5-21-15 A. G. Spaulding & Bros....	406 10
84582	4- 2-15 Sigel W. Seeman	5 48	84246	5-18-15 William S. Gray & Co.....	23 03	84150	6-18-15 Russia Cement Co.....	2 44
84583	5-20-15 Standard Oil Co.....	5 67	84247	5-24-15 Standard Oxygen Co.....	7 50	84151	6-11-15 J. W. Fiske Iron Works...	885 00
84584	5-27-15 Durkin & Ryan	5 50	84248	5-24-15 American Medical Assn....	4 50	84152	6-10-15 The Sicilian Asp. Pav. Co..	72 16
84585	5-28-15 Adams, Flanagan Co.....	26 40	84249	5-12-15 Burton & Davis	37 43	84153	6-11-15 The Barber Asp. Pav. Co..	59 70
84586	5-29-15 Crown Stamp Works.....	15	84250	Burroughs, Wellcome & Co.	9 50	84154	6-18-15 Annin & Co.	2 93
84587	5- 1-15 Frank J. Murray	112 50	84310	6- 1-15 M. S. Brown	1 20	84155	5-26-15 Durand Steel Locker Co....	262 50
84588	6- 1-15 Thomas McCormick	26 88	84311	6- 1-15 William Byrnes	18 90	84124	42012 Aaron Buchsbaum Co.....	1,067 65
84589	6- 2-15 H. H. Smith	207 00	84312	5-31-15 Clemens & Grell	27 50	84125	41417 The Asphalt Const. Co.....	1,681 64
84590	5- 1-15 Conron Bros. Co.	8 40	84313	6- 4-15 A. P. W. Paper Co.....	23 00	84126	5-29-15 Eugene Dietzgen	18 26
84591	5- 1-15 Knickerbocker Ice Co.....	2 08	84314	5-28-15 National Lead Co.....	110 70	84127	3-27-15 S. Cushman's Son, Inc.....	118 24
84592	5-11-15 Nason Mfg. Co.	431 46	84315	5-20-15 Lenz & Naumann	113 50	84128	6- 9-15 Stumpp & Walter Co.....	4 00
84593	5-29-15 Burton & Davis Co.....	10 08	84316	5-15-15 Herman Kornahrens, Inc....	3 50	84129	6- 7-15 American Mineral Cleanser Co.	8 75
84594	5-19-15 Peerless Rubber Mfg. Co...	10 00	84317	5-15-15 Church E. Gates & Co.....	195 20	84130	6- 7-15 The Harral Soap Co.....	2 63
84595	6- 3-15 Singer Sewing Machine Co.	27 60	84318	6- 1-15 Leslie Heating Corp.....	68 02	84131	6- 9-15 Wm. Knappmann & Co.....	21 31
84596	5-18-15 The Holbrook Mfg. Co.....	50 00	84319	9- 2-15 Bausch & Lomb Optical Co.	11 75	84132	4-26-15 Dobbink & Aitkins.....	1,124 65
84597	McElraevy & Hauck Co....	11 25	84320	9- 1-15 Bausch & Lomb Optical Co.	13 55	84133	4-17-15 The Elizabeth Nursery Co..	319 53
84598	5-14-15 Gilbert & Barker Mfg. Co..	133 63	84321	5- 4-15 Richmond Radiator Co.....	61 67	84134	4- 5-15 Bloodgood Nurseries	315 47
84599	5-26-15 Miller, Tompkins & Co.....	12 93	84322	5-19-15 The Kny-Scheerer Co.....	3 97	84135	4-17-15 Andorra Nurseries	1,126 50
84600	Geo. Pool & Son.....	20 30	84323	5-27-15 Abraham & Straus.....	10 00	84136	2-17-15 S. D. Woodruff & Sons....	80 85
84601	5- 8-15 Dodge & Olcott Co.....	1 60	84324	5-13-15 Abraham & Straus.....	1 04	84137	6-15-15 A. P. W. Paper Co.....	97 50
84602	5- 1-15 Edward Dodd	6 95	84325	5-24-15 Eimer & Amend.....	3 40	84138	6- 4-15 Schieffelin & Co.....	1 00
84603	5-28-15 N. Cowen's Son.....	8 70	84326	3-18-15 Lewis De Groff & Son.....	19 44	84139	6- 9-15 Armstrong Cork Co.	2 80
84604	5-29-15 Bausch & Lomb Optical Co.	40 00	84327	5-24-15 Leouis, Clonney & Co.....	8 00	84140	5-18-15 Municipal Garage	107 55
84605	6- 2-15 A. F. Brombacher & Co....	2 70	84328	3-31-15 J. W. Pratt Co.....	36 00	President of the Borough of Manhattan.		
84606	5- 8-15 Bausch & Lomb Optical Co..	3 60	84329	5- 5-15 F. E. Whitney	55 80	84432	6-10-15 M. Eberhart & Son Co....	8 50
84607	3-37-15 Aseptic Products Co.....	376 40	84330	5-14-15 John Simmons Co.	10 50	84433	6- 8-15 Goodyear's India Rubber Selling Co.	4 00
84608	6- 7-15 A. P. W. Paper Co.....	69 00	84331	3-13-15 Auburn Prison	210 75	84434	6- 8-15 D. Davis & Sons.....	19 00
84609	5-24-15 Abraham & Straus	95	84332	4- 1-15 N. Y. Bottling Co.....	5 75	84435	Hohmann & Maurer Co....	53 20
84610	5-24-15 Standard Oil Co. of N. Y..	25 20	84333	5-21-15 John Bellmann	20 59	84436	6- 8-15 Vacuum Oil Co.	9 00
84611	5-22-15 The Seamless Rubber Co...	20 10	84334	5- 7-15 Keasbey & Mattison	62 50	84437	6-12-15 A. F. Brombacher & Co....	12 50
84612	6- 4-15 Seabury & Johnson	95 00	84335	5- 7-15 Bausch & Lomb Optical Co.	35 37	84438	6-14-15 Stanley & Patterson.....	10 75
84613	4-31-15 Fussell Ice Cream Co.....	68 85	84336	5-27-15 The New Jersey Wire Cloth Co.	13 50	84439	5-29-15 A. F. Brombacher & Co....	3 00
84614	5- 3-15 Otisville Steam Laundry...	7 09	84337	5-20-15 Clinton Prison	155 00	84423	9-30-14 Gleason-Tiebout Glass Co..	158 50
84615	5-20-15 Jas. A. Webb & Son Branch	17 73	84338	5- 7-15 Gorton & Lidgerwood Co...	8 97	84424	F. F. Fuhrmann	69 40
84616	5-25-15 3 in One Oil.....	10 80	84339	3- 3-				

Invoice			Invoice			Invoice					
Finance Vouch- or Con- No. tract Number.	Date	Name of Payee.	Amount.	Finance Vouch- or Con- No. tract Number.	Date	Name of Payee.	Amount.	Finance Vouch- or Con- No. tract Number.	Date	Name of Payee.	Amount.
84430	5-15-15	International Motor Co.....	7 90	84845		The Central Foundry Co....	183 52	84675	5-26-15	H. Kohnstamm & Co.....	32 50
84431	6-15-15	S. Appel & Co.....	1 50	84846		The Garlock Packing Co....	53 55	84676	5-26-15	H. Kohnstamm & Co.....	302 40
84411	6-14-15	The J. W. Pratt Co.....	153 77	84847	6-18-15	B. Hafker	19 50	84677	5-29-15	H. M. Mills.....	4 20
84412	6-10-15	M. B. Brown Ptg. & Bdg. Co.	48 54	84848	5-29-15	Uvalde Asp. Pav. Co.....	616 00	84678	3- 1-15	Pelham Hygeia Ice Co.....	32 40
84413	5-29-15	M. B. Brown Ptg. & Bdg. Co.	13 00	84849		The Hastings Pav. Co.....	14 70	84679	5- 1-15	Foster-Scott Ice Co.....	82 80
84414	5-14-15	Clarence S. Nathan	8 95	84850	5-25-15	Cranford Co.....	41 00	84680	4-16-15	Foster-Scott Ice Co.....	26 79
84415	5- 5-15	John Wanamaker	278 25	84851	5-25-15	Uvalde Asp. Pav. Co.....	27 00	84681	3-16-15	Dennis & Baird	2 50
84416	5-20-15	The Brooklyn Daily Eagle..	11 60	President, Borough of Queens.				84682	5-14-15	The De Felice Studio	2 00
84417	5- 4-15	Emil V. Jagemann & Son...	593 00	84513		H. K. Lines	\$200 00	84683	5-29-15	Frank E. Haynes & Son...	64 41
84418	6- 4-15	Valley Iron Works.....	16 65	84514	6- 2-15	Jurgen, Rathjen Co.....	5 00	84684	5- 1-15	Hudson Auto Lamp Works.	11 00
84419	6-15-15	The Asphalt Const. Co.....	220 29	84515	6-12-15	Index Visible, Inc.....	3 50	84685	3- 3-15	Reliance Auto Parts Mfg.	3 00
84420	5-29-15	Daniel J. Donelin	508 00	84516	6-11-15	Munson Supply Co.....	6 30			Co.....	
84421	5-22-15	P. J. Kearns Cont. Co.....	635 00	84517	6-14-15	Dept. Charities	43 00	84889		Wm. J. Dougherty	476 00
84422	5-20-15	The Aztec Asphalt Co.....	37 20	84518	5-31-15	Crescent Garage	34 36	84890		Angus P. Thorne	50 00
84403	5-10-15	M. Eberhardt & Son Co.....	15 83	84519		Jamaica Auto Garage	40 25	84891		James F. O'Neill	7 40
84404	3-31-15	U. S. Wood Pres. Co.....	500 17	84520	5-31-15	Crescent Garage	17 37	Register, New York County.			
84405	4-30-15	U. S. Wood Pres. Co.....	525 96	84521	6-10-15	Chas. J. Brown	37 86	84500	5-31-15	N. Y. Tel. Co.....	3 71
84406	6-11-15	Daniel J. Donelin	239 00	84522	6-11-15	Munson Supply Co.....	9 45	84501	6- 1-15	Elliott-Fisher Co.....	9 86
84407	6-11-15	Gas Engine & Power Co. and		84523	5-11-15	L. C. Smith Bros. Typewriter		84502		Underwood Typewriter Co.,	2 00
		Chas. L. Seabury Co.....	5 00	84524	4-10-15	Index Visible, Inc.....	63 75			Inc.....	
84408	6-12-15	John McCarten's Son.....	2 50	84525		Splitdorf Electrical Co.....	21 25	84503	6-18-15	Austrian Pencil Co. of Ho-	1 00
84409	6-14-15	McGlynn, Hays & Co.....	19 75	84526		Crescent Garage	12 00	84504	6- 5-15	Underwood Typewriter Co.,	75
84410	6-11-15	Art Metal Const. Co., Inc...	4 00	84527	5-29-15	Chas. Greffrath & Co.....	71 12			Inc.....	
84440	6-10-15	Kalt Lumber Co.....	43 20	84528	6-15-15	The L. I. Hardware Co.....	8 83	84505	5-17-15	L. C. Smith Typewriter Co.	50
84441	5-31-15	American Sewer Pipe Co...	66 69	84529	6- 4-15	Cavanagh Bros. & Co.....	12 00	84506	6- 8-15	Theo. Moss & Co.....	6 58
84442	6-16-15	Kalt Lumber Co.....	22 46	84530	6- 1-15	W. F. Sheehan	11 60	84507	6-19-15	The Banks Law Pub. Co...	5 00
84443	6-12-15	Chicago Spring Butt Co.....	8 40	84531	6-15-15	The L. I. Hardware Co.....	9 40	84508	6-19-15	Fallon Law Book Co.....	3 60
84444	6-11-15	John A. Casey Co.....	22 95	84532	6-15-15	The L. I. Hardware Co.....	18 50	84509	6-10-15	J. W. Pratt Co.....	33 55
84445	6-12-15	Kalt Lumber Co.....	24 75	84533	6- 9-15	John Simmons Co.....	34 46	84510	6-18-15	J. W. Pratt Co.....	3 00
84446	5-24-15	H. W. Caldwell & Son Co...	12 00	84534	6- 1-15	W. F. Sheehan	8 54	84511	6-17-15	Kolesch & Co.....	3 90
84447	5-27-15	Stanley & Patterson	1 98	84535	6- 1-15	W. F. Sheehan	57 85	84512		Kolesch & Co.....	8 81
President of the Borough of The Bronx.				84536	6- 2-15	Chas. Crabbe Co.....	13 06	Sheriff, Queens County.			
84604	6- 1-15	Edward F. Miller	\$2 75	84537	6- 8-15	Agent and Warden, Sing		84498		Wm. F. Desmond	\$52 58
84605	6-15-15	W. F. Bartholomew	5 40			Sing	44 80	Department of Street Cleaning.			
84606	6-19-15	Wm. H. Thompson	9 00	84538	6-15-15	Eastern Asphalt Pav. Co...	6 00			J. T. Fetherston, Comm.	
84607	6-11-15	Austin, Nichols & Co., Inc..	9 80	84539	6-21-15	Nicoll & Imholz	36 00			Relief & Pension Fund....	\$135 72
84608	6- 9-15	The Burnet Co.....	6 21	84540	6-17-15	S. Schnabel	40 00	Board of Water Supply.			
84609	6-10-15	James H. Rhodes & Co.....	20 00	84541	6- 1-15	Jamaica Aut Garage	65 66	84741	30240	Holbrook, Cabot & Rollins	
84610		United States Tire Co.....	57 75	84542	6-18-15	Victor N. Nunes Co.....	4 80			Co., Corp., Geo. B. Fry &	
84611	5-29-15	The Burnet Co.....	2 27	Department of Public Charities.				84742	7- 8-15	Thos. B. Bryson	\$21,691 43
84612	6-15-15	The Burnet Co.....	3 38	84629	3-16-15	Heywood Bros. & Wakefield				Co.....	
84613	6- 7-15	J. L. Lewis	22 35			Co.....	\$207 00	84743	6- 3-15	Manhattan Electrical Supply	9 50
84614	6-19-15	Defiance Mfg. Co.....	19 00	84630	5-21-15	The Fairbanks Co.....	11 50			Co.....	
84615	6-16-15	Tremont Hdw. Co., Inc.....	55	84631	5-27-15	Samuel Lewis	38 00	84744	6- 2-15	Detroit Cadillac Motor Car	2 15
84616	6-17-15	Fallon Law Book Co.....	3 60	84632		The Central Foundry Co...	466 70	84745	6- 2-15	Co.....	5 00
84617	6-17-15	A. Weiser	8 00	84633	3-22-15	The Babcock & Wilcox Co.	872 15	84746	6-15-15	Engineering News	11 62
84618	6-16-15	Church E. Gates & Co.....	6 10	84634	2-25-15	Jas. S. Barron & Co.....	47 50	84747	6-11-15	The Fairbanks Co.....	75 82
84619	6-16-15	Tremont Hdw. Co.....	1 08	84635	5-25-15	Jas. S. Barron & Co.....	17 00	84748	6- 8-15	Chas. Hart	29 48
84620	6-17-15	Standard Supply Co.....	4 80	84636	4-30-15	D. B. Pershall & Son.....	135 33	84749	6-17-15	The Hess Bright Co.....	20 00
84621	6-16-15	The Burnet Co.....	24	84637	5-13-15	Syndicate Trading Co.....	91 02			Keystone State Const. Co ..	
84622	6-17-15	Tremont Hdwe. Co.....	75	84638	6- 9-15	E. T. Joyce.....	149 56	84749	4- 1-15	Lawson Motor Car & Garage	
84623	6-16-15	Church E. Gates & Co.....	65 32	84639	4-14-15	The Frank Richard & Gard-				Co.....	33 07
84624	6-21-15	The Sherwin-Williams Co...	31 20			ner Co.....	39 16	84750	5-29-15	Lithoprint Co., Inc.....	19 06
84625	6-17-15	Wm. Kiehle Co.....	83 00	84640	4-24-15	A. & W., Clinton Prison...	801 67	84751	6- 1-15	Mead & Taft Co.....	9 03
84626	6-18-15	Moeller & Potts Co.....	44 00	84641	5-24-15	J. M. Horton Ice Cream Co.	80 16	84752	5-14-15	New York & New England	
84627	6-18-15	E. Belcher Hyde.....	12 00	84642	4-30-15	The Empire State Dairy Co.	11 18			Coal Co.....	118 75
84628	6-17-15	E. Belcher Hyde.....	12 00	84643	5-31-15	Samuel E. Hunter.....	100 23	84753		E. R. Nickerson	24 92
84740		J. Stewart Wilson	30 00	84644	4-30-15	Samuel E. Hunter.....	10 08	84754	6-11-15	Sullivan Machinery Co.....	6 60
84736	5- 6-15	The Dime Savings Bank of		84645	5-18-15	Westchester Fish Co., Inc..	76 18	Department of Water Supply, Gas and Electricity.			
		Brooklyn	\$10 00	84646	6- 1-15	Westchester Fish Co., Inc..	25 55	84360	5-10-15	Arnold Hoffman & Co.....	\$53 55
84737	6-11-15	Arthur J. Lary	2 00	84647	6- 1-15	Westchester Fish Co., Inc..	37 66	84361	5-28-15	Sibley & Pitman Elec. Cor..	7 20
84738	6-14-15	Ebling's Casino	17 30	84648	6- 3-15	Henry Ebbinghausen.....	37 19	84362	6-11-15	The Linde Air Products Co.	6 00
84739	6- 9-15	Inter-State Auto Trolley Co.	5 00	84649	6- 1-15	Henry Ebbinghausen.....	15 06	84363	5-20-15	Oriental Rubber & Supply	
President of the Borough of Brooklyn.				84650	5-27-15	Henry Ebbinghausen.....	40 41			Co., Inc.....	45 11
84810	34852	Bureau of Highways	\$55 00	84651	5-18-15	Rebecca Melicow	98 00	84364	5-15-15	H. Mueller Mfg. Co.....	3 75
84811	41972	Brooklyn Alcatraz Asp. Pav.		84652	6- 3-15	Blackfords, Inc.....	18 36	84365	6- 7-15	G. B. Raymond & Co.....	15 00
		Co.....	3,558 40	84653	6- 3-15	Blackfords, Inc.....	8 45	84366	5-31-15	Staten Island Shipbuilding	
84812	42090	Brooklyn Alcatraz Asp. Pav.		84654	5-15-15	Henry Kelly Sons	1 58			Co.....	3 78
		Co.....	3,177 20	84655	4-12-15	Conron Bros. Co.....	2 65	84367	6- 1-15	Jos. B. Finan	70 00
84813	42040	Uvalde Asp. Pav. Co.....	4,992 05	84656	6- 1-15	A. Goldstein & Co.....	119 74	84368	6- 1-15	Edward Cole	70 00
84814	40820	Jos. Johnson's Son	4,473 00	84657	6- 1-15	Bogert & Greenbank.....	10,101 21	84369		Ernest J. Thiesing	75 00
84815	41004	Thos. W. Woods' Sons, Inc.	8,264 85	84658	4-19-15	Borden's Condensed Milk		84370		W. W. Cornell	30 00
84826	5-29-15	Stevenson & Marsters	33 63			Co.....	79 65	84371	6- 3-15	Chas. Daniel	35 50
84827	6-15-15	Cavanagh Bros. & Co.....	464 38	84659	4-30-15	Jacob Boss	5 58	84372		Blomingsdale Bros.	15 00
84828	6-16-15	The Texas Co.....	8 16	84660	5-13-15	Jacob Boss	40 84	84373	5- 4-15	G. Rosenberg	4 02
84829	6- 6-15	Eagle Awning Co.....	150 00	84661	5-19-15	C. H. F. Jurgens	1 95	84374	5- 1-15	F. D. Myers	9 01
84830	6- 9-15	Ideal Ventilator Co.....	8 50	84662	5-19-15	H. R. Hedrick	21 68	84375	4-17-15	Louis Anfang	3 03
84831		Dept. Correction	265 20	84663	5-31-15	M. H. Greenbaum Co., Inc.	255 64	84376	4-29-15	Reid, King & Co., Inc.....	6 01
84832	6-11-15	W. R. Adams & Co.....	2 40	84664	3-30-15	Burton & Davis Co.....	29 41	84377	5-10-15	Reid, King & Co., Inc.....	4 58
84833		Godfrey, Keeler Co.....	37 86	84665	6-10-15	John Bellmann	10 45	84378	4-21-15	Louis Carlier	3 50
84834	6- 2-15	Jos. Ruppert	1 54	84666	6- 8-15	Eimer & Amend	8 55	84379	5-11-15	D. Mackler & Son.....	5 27
84835	6-16-15	The Peck Bros. & Co.....	2 10	84667	6- 4-15	John Noonan	54 95	84380	5-18-15		

Borough of Manhattan.

Bureau of Buildings.

Report for week ended June 19th, 1915.

Plans filed for new buildings (estimated cost of new buildings, \$687,000), 8; plans filed for alterations (estimated cost of alterations, \$139,420), 68; buildings reported as unsafe, 51; other violations of law reported, 127; unsafe building notices issued, 127; violation notices issued, 441; violation cases forwarded for prosecution, 8.

Borough of Richmond.

Bureau of Buildings.

Report for week ended June 12, 1915.

Plans filed for new buildings (estimated cost, \$38,304), 36; plans filed for alterations (estimated cost, \$2,250), 11; plans filed for plumbing (estimated cost, \$6,018), 38; applications filed for new signs, 1; new buildings estimated, 38; alterations estimated, 10; construction inspections made, 391; plumbing and drainage inspections made, 228; motion picture theatre inspections made, 2; iron and steel inspections made, 239; violations of law

reported, 3; violation notices issued, 5; permits granted for removal of buildings, 1; permits granted for demolition of buildings, 1; modifications of the law allowed as regards concrete footings under foundations, 3.

Changes in Departments, Etc.**DEPARTMENT OF EDUCATION.**

Services Ceased—Jeremiah Stoothoff, Janitor, Public School 63, Queens, June 23. Herman E. Goldschmidt, Accountant, 5th Grade, Bureau of Supplies, June 23.

Appointments—Tabulating Machine Operators (Hollerith), office of the City Superintendent of Schools, at \$750 per annum, June 7: Oscar W. Wald

METEOROLOGICAL OBSERVATORY OF THE
DEPARTMENT OF PARKS.Abstract of Registers from Self-Recording Instruments for the Week Ending
June 12, 1915.Central Park, The City of New York—Latitude, 40° 45' 58" N. Longitude, 73° 57' 58" W.
Height of Instruments Above the Ground, 53 Feet; Above the Sea, 97 Feet.
Under Supervision of U. S. Weather Bureau, James H. Scarr,
District Forecaster, Acting Director.

Barometer.

Date.	7 a. m.	2 p. m.	9 p. m.	Mean for the Day.	Maximum.	Minimum.
June.	Reduced to Freezing.	Reduced to Freezing.	Reduced to Freezing.	Reduced to Freezing.	Reduced to Freezing.	Reduced to Freezing.
Sunday,	6 61 29.96	72 29.84	64 29.82	29.87	59 29.97	5.30 a. m. 61 29.81
Monday,	7 61 29.82	71 29.77	73 29.76	29.78	62 29.82	8 a. m. 60 29.74
Tuesday,	8 62 29.74	74 29.75	69 29.76	29.75	64 29.78	12 p. m. 61 29.71
Wednesday,	9 63 29.77	79 29.73	71 29.76	29.75	67 29.79	12 p. m. 80 29.72
Thursday,	10 59 29.92	72 29.94	68 29.94	29.93	64 29.96	12 p. m. 67 29.79
Friday,	11 62 29.95	75 29.83	68 29.76	29.85	62 29.95	7 a. m. 71 29.75
Saturday,	12 70 29.79	84 29.81	74 29.90	29.83	69 29.94	12 p. m. 68 29.75

Mean for the week..... 29.82 inches
Maximum for the week at 5.30 a. m. June 6th..... 29.97 inches
Minimum for the week at 4 a. m. June 8th..... 29.71 inches
Range for the week..... 0.26 inch

Thermometers.

Date.	7 a. m.	2 p. m.	9 p. m.	Mean.	Maximum.	Minimum.
June.	Dry Bulb.	Wet Bulb.	Dry Bulb.	Wet Bulb.	Time.	Time.
Sunday,	6 61 58 72 62 64 62 66 61 74	1.10 pm 64	1.10 pm 58	6.10 am 56	0 am 119	
Monday,	7 61 59 71 64 63 62 65 62 77	3 pm 67	3 pm 60	11 pm 58	4 am 124	
Tuesday,	8 62 61 74 65 69 65 68 64 77	5 pm 66	1 pm 60	0 am 59	0 am 129	
Wednesday,	9 63 56 79 58 71 59 71 58 81	3.55 pm 59	12 pm 58	5 am 52	5 am 128	
Thursday,	10 59 53 72 57 68 56 66 55 77	4 pm 60	4 pm 59	6 am 55	6 am 127	
Friday,	11 62 58 75 62 68 65 68 62 77	2.10 pm 65	9 pm 60	5.15 am 56	5.15 am 120	
Saturday,	12 70 66 84 62 74 56 76 61 87	2.25 pm 67	3 am 65	12.30 pm 55	12 pm 132	

Mean for the week..... 68.6 degrees
Maximum for the week at 2.25 p. m. June 12th..... 87 degrees at 3 a. m. June 12th 67 degrees
Minimum for the week at 6.10 a. m. June 6th..... 58 degrees at 5 a. m. June 9th 52 degrees
Range for the week..... 29 degrees

Wind.

Date.	Direction.	Velocity in Miles.	Force in Pounds per Square Foot.
June.	7 a. m. 2 p. m. 9 p. m.	7 a. m. 2 p. m. 9 p. m.	7 a. m. 2 p. m. 9 p. m. Max. Time.
Sunday,	6 NE NE NE	79 69 50	195 2 1 1/2 1/4 4 1/2 8.50 a. m.
Monday,	7 E NE S	49 36 38	117 0 1/2 0 3/4 3.05 a. m.
Tuesday,	8 SW NE S	26 39 26	88 0 1 1/2 0 1 1/2 12.55 p. m.
Wednesday,	9 NW W W	33 36 47	119 0 1/2 0 1 1/2 5.35 p. m.
Thursday,	10 NW NW NW	58 71 40	168 1/2 1 0 3/4 10.20 a. m.
Friday,	11 E S SE	33 47 49	127 0 2 1/2 0 2 3/4 3.55 p. m.
Saturday,	12 W S SE	45 63 45	150 1/4 1 0 2 3/4 9.15 a. m.

Distance traveled during the week..... 964 miles
Maximum force during the week..... 4 1/2 pounds

Hygrometer.

Date.	Force of Vapor.	Relative Humidity.	Clear.	0	Overcast.	10
June.	7 a. m. 2 p. m. 9 p. m. Mean.	7 a. m. 2 p. m. 9 p. m. Mean.	7 a. m. 2 p. m. 9 p. m.			
Sunday,	6 .443 .422 .329 .465	84 59 89	77 9 St. Cu.	10 St. Cu.	10 Nb.	
Monday,	7 .473 .503 .542 .506	89 68 94	84 10 St. (10 St.)	4 Ci.	Dense fog	
Tuesday,	8 .523 .497 .564 .528	94 61 82	79 1 Lt. fog	5 St. Cu.	3 St.	
Wednesday,	9 .356 .203 .340 .300	63 26 49	46 1 Cu.	Few Cu.	Few Cu.	
Thursday,	10 .323 .266 .290 .296	69 37 46	51 1 Cu.	2 St. Cu.	1 St.	
Friday,	11 .429 .382 .577 .463	79 48 86	71 10 St.	8 A. St.	10 St.	
Saturday,	12 .586 .262 .210 .353	80 24 28	44 Few Cu.	0	0	

Rain and Snow.

Depth of Rain and Snow in Inches.

Date.	Time of Beginning.	Time of Ending.	Duration.	Amount of Water.	Depth of Snow.
June.					
Sunday,	6 { 7.05 p. m. 8.30 p. m. 11.25 p. m.	7.35 p. m. 9.40 p. m. 1.00 a. m.	0 h. 30 m. 1 h. 10 m. 0 h. 35 m.	.01 in.	
Monday,	7 { 4.00 a. m.	7.00 a. m.	3 h. 0 m.	.01 in.	
Tuesday,	8 { }				
Wednesday,	9 { }				
Thursday,	10 { }				
Friday,	11 { 7.30 a. m. 11.20 p. m.	8.00 a. m. 11.55 p. m.	0 h. 30 m. 0 h. 35 m.	.17 in.	
Saturday,	12 { 1.05 a. m.	1.45 a. m.	0 h. 40 m.		

Total amount of water for the week..... .19 inch
Duration for the week..... 8 hours

DEPARTMENT OF FINANCE.

Hon. JOHN PURROY MITCHEL, Mayor.

Sir—In pursuance of section 196, chapter 466 of the Laws of 1901, I have the honor to present herewith a report to June 5, 1915, of all moneys received by me, and the amount of all warrants paid by me since May 29, 1915, and the amount remaining to the credit of the City on June 5, 1915. Very respectfully,

HENRY BRUERE, Chamberlain.

The City of New York, in account with Henry Bruere, Chamberlain, During the Week Ending June 5th, 1915.

Ca.

May 29th, 1915, Balance..... \$37,380,630 50

June 5th, 1915—Credit.

Receiver of Taxes.	
Taxes, Manhattan	\$14,852,800 59
Taxes, Bronx	1,130,654 39
Taxes, Brooklyn	3,409,293 79
Taxes, Queens	681,330 43
Taxes, Richmond	127,291 61

Water Meter Fund, Manhattan	145 64
Water Meter Fund, Bronx	34 74
Water Meter Fund, Brooklyn	137 05
Ar. Water Rents, Brooklyn	10,359 05
Ar. Water Rents, Queens	495 93

Collector of Assessments and Arrears.	
Ar. Taxes, 1899, Etc., Manhattan	\$162,093 80
Ar. Taxes, 1899, Etc., Bronx	28,071 37
Ar. Taxes, 1899, Etc., Brooklyn	93,987 85
Ar. Taxes, 1899, Etc., Queens	55,532 28
Ar. Taxes, 1899, Etc., Richmond	19,660 25

St. Impt. Fd., Jan. 1, 1898, Manhattan	\$3,972 20
St. Impt. Fd., Jan. 1, 1898, Bronx	30,944 44
St. Impt. Fd., Jan. 1, 1898, Brooklyn	36,169 03
St. Impt. Fd., Jan. 1, 1898, Queens	36,959 39
St. Impt. Fd., Jan. 1, 1898, Richmond	1,509 54

Fd. St. and Park Openings, Manhattan..... \$370 45

Ca.	
Fd. St. and Park Openings, Bronx	15,673 66
Fd. St. and Park Openings, Brooklyn	11,968 53
Fd. St. and Park Openings, Queens	10,997 11
Fd. St. and Park Openings, Richmond	212 81

Receipts and Expenses of Tax Sales, Manhattan	\$55 50
Receipts and Expenses of Tax Sales, Bronx	6 00
Receipts and Expenses of Tax Sales, Brooklyn	35 00
Receipts and Expenses of Tax Sales, Queens	19 50

Water Meter Fund No. 2, Manhattan	116 00
Ar. Taxes, 1898, Etc., Bronx	31 20
Ar. Taxes, 1897, Etc., Brooklyn	1 61
Prin. and Int., 26th Wd. Bonds Inst., Brooklyn	23 87
Sewer Assts., 29th Wd. Inst., Brooklyn	1,515 28
Opening, Etc., 31st Wd. Inst., Brooklyn	3 68
Opening, Etc., Bedford Ave., Brooklyn	397 71
Local Impt., Late Town of New Utrecht, Brooklyn	180 66
Ar. Water Rents, Brooklyn	163 16
Int. Water Rents, Brooklyn	2,529 13
Ar. Taxes, 1897, Etc., Queens	295 17
General Impt. Commn. Inst., Queens	170 24
General Impt. Commn., Full Paymt., Queens	179 38
Asst. Local Impt., Various Villages, Queens	262 25
Int. Local Impt., Various Villages, Queens	7 00
Long Is. City Water Rents, Queens	2 45
Long Is. City Int. Water Rents, Queens	394 05
Vill. College Point, Water Rents, Queens	77 77
Vill. College Point, Int. Water Rents, Queens	80 20
Vill. Bayside, Water Rents, Queens	8 43
Vill. Bayside, Int. Water Rents, Queens	27 04
Ar. Taxes, 1897, Etc., Richmond	7 16

Commr. of Bridges.	
Brooklyn Bridge Revenue, 1915	7,036 69
Williamsburgh Bridge Revenue, 1915	235 17

Commr. of W. S., G. and E.	
Water Meter Fund, Brooklyn	33 28
Water Revenue Fund, Brooklyn	458 10
Water Rents, Brooklyn	35,242 86
Water Rents, Queens	3,529 06
Water Meter Fund, Queens	14 67
Water Meter Fund, Manhattan	8 71
Exps. Commrs. of Estimate, Etc.—Compr.	545 74
S564 Reimbursement by R. R. Cos., Etc.—Compr.	\$1,148 29
Reimbursement by R. R. Cos., Etc.—Pres. Bor. Man.	25 30

Supreme Ct., 1st Dept., Retirement Fd.—Compr.	\$573 95
Supreme Ct., 1st Dept., Retirement Fd.—Wagstaff	5 00

Dept. Correction, City Prisons, Etc.—Goodacre	578 95
New Water Supply, City of N. Y.—Bd. Water Supply	178 75
Unclaimed Salaries and Wages—City Paymaster	540 82
Dept. St. Cleaning Pension Fd.—Commr. St. Cleaning	1,074 59
S70, Cons. Private Sewers, Queens—Pres. Bor. Queens	1,005 80
Forfeited Recognizances, N. Y. Co.—Dist. Atty.	190 00
Forfeited Recognizances, Bronx Co.—Dist. Atty.	300 00
Anti-toxine Fund—Compr.	45 00
Anti-toxine Fund—Commr. Health	\$129 00

Restoring and Repaving, Man.—Pres. Bor. Man.	229 00
Restoring and Repaving, Bronx—Pres. Bor. Bronx	6,322 44
Restoring and Repaving, Brooklyn—Pres. Bor. Brooklyn	362 60
Restoring and Repaving, Queens—Pres. Bor. Queens	5,084 05
Restoring and Repaving, Richmond—Pres. Bor. Richmond	607 00

Commr. of Excise.	
Excise Taxes, New York Co.	\$130 00
Excise Taxes, Kings Co.	2,410 00
Excise Taxes, Queens Co.	1,056 24

Unsafe Building Fund, Manhattan—Pres. Bor. Manhattan	3,596 24
Dept. Correction Manufacturing Fd., S553—Commr. Corr.	95 00
Perfecting Title, Etc., Ulster & Delaware Rd., S555—Compr.	11,103 13
Dept. Docks and Ferries, CDD 27—Commr. Docks	9,294 40
Fock Fund, CDD 1—Commr. Docks	24 75
Maintenance, Etc., Water Supp., Bkn., 1915, S 611—City Paymaster	39 00

Fines and Penalties, Special Account.	
2nd District Magistrates' Court, Manhattan	\$118 00
3rd District Magistrates' Court, Manhattan	457 00
4th District Magistrates' Court, Manhattan	688 00
5th District Magistrates' Court, Manhattan	388 60
6th District Magistrates' Court, Bronx	95 00
7th District Magistrates' Court, Manhattan	650 00
8th District Magistrates' Court, Bronx	139 00
10th District Magistrates' Court, Manhattan	20 00
1st District Magistrates' Court, Brooklyn	44 00
2nd District Magistrates' Court, Brooklyn	34 00
5th District Magistrates' Court, Brooklyn	88 50
6th District Magistrates' Court, Brooklyn	36 00
7th District Magistrates' Court, Brooklyn	14 00
8th District Magistrates' Court, Brooklyn	3 00
9th District Magistrates' Court, Brooklyn	44 00
10th District Magistrates' Court, Brooklyn	36 00
1st District Magistrates' Court, Queens	59 00
2nd District Magistrates' Court, Queens	41 00
3rd District Magistrates' Court, Queens	2 00
4th District Magistrates' Court, Queens	157 00
1st District Magistrates' Court, Richmond	11 00
Court of Special Sessions, Manhattan	3,602 00
Court of Special Sessions, Brooklyn	1,188 00
Dept. Correction—Warden Hayes	331 00
Dept. Correction—Warden Mallon	203 00
Dept. Correction—Warden Schleth	50 00

RDB 2, Municipal Garage—Commr. Bridges	8,498 50
RDW 17A, Dept. W. S., G. & E.—Commr. W. S., G. & E.	690 32
RFM 25B, Payment of Co. Charges and Exps.—Compr.	1 50
RFM 25C, Payment of Co. Charges and Exps.—Compr.	3,550 00
RFM 25X, Payment of Co. Charges and Exps.—Compr.	1,065 06

Special Revenue Bonds of 1915.	
3 1/8 per cent.—U. S. Mortgage & Trust Co.	\$500,000 00
3 3/8 per cent.—Blake Bros. & Co.	200,000 00
3 4/16 per cent.—Solomon Bros. & Hutzler	300,000 00
3 5/16 per cent.—Solomon Bros. & Hutzler	500,000 00

Proceeds Sale of Corporate Stock Notes to Provide the Supply of Water, 3 per cent. C. S. Fund	1,500,000 00
---	--------------

Appropriation Accounts, 1912.

2270, County of New York, Fees of Witnesses..... 1,337 67

Appropriation Accounts, 1913.

3733, County of New York, Fees of Witnesses..... 38 48

1119, Police Dept. Appropriation Accounts, 1914.

3218, Fees of Witnesses, New York Co..... 5,591 60

3348, Fees of Witnesses, Bronx Co..... 142 90

3504, Fees of Witnesses, Kings Co..... 1,773 30

3722, Fees of Witnesses, Richmond Co..... 64 98

3720, Fees of Jurors, Richmond Co..... 41 40

1601, Police Department..... 217 47

850, Dept. Education..... 32 33

Appropriation Accounts, 1915.

2635, Dept. Correction..... 100 00

850, Dept. Education..... 40 67

936, Dept. Education..... 2 00

958, Dept. Education..... 15 00

1824, Dept. Health..... 40 17

1941, Dept. Public Charities..... 14 00

2171, Dept. W. S., G. & E..... 7 50

1695, Fire Dept..... 86 92

361, Pres. Bor. Manhattan..... 104 38

362, Pres. Bor. Manhattan..... 45 00

551, Pres. Bor. Brooklyn..... 75 00

651, Pres. Bor. Queens..... 12 50

2055, Bellevue and Allied Hosps..... 6 67

1601, Police Dept..... 839 70

GENERAL FUND.

Receiver of Taxes.	
Int. Taxes—	
Manhattan	\$1,639 15
Bronx	284 27
Brooklyn	687 69
Queens	278 42
Richmond	49 48

Ar. Water Rents, Queens..... \$2,939 61

Ar. Water Rents, Richmond..... 176 40

Meter Glass and Pipe Fitting..... 375 67

Collector of Assessments and Arrears.

Int. Ar. Taxes, 1899, Etc.—

Manhattan..... \$25,188 78

Bronx..... 2,787 43

Brooklyn..... 8,203 77

Queens..... 6,156 23

Richmond..... 130 32

Int. Assts., St. Impt. Fund—

Manhattan..... \$182 94

Bronx..... 1,170 05

Brooklyn..... 3,329 60

	Cr.	
Queens	2,824 08	
Richmond	265 93	
Int. Assts., St. & Pk. Opgs.—		7,772 60
Manhattan	\$39 08	
Bronx	658 22	
Brooklyn	836 30	
Queens	490 19	
Richmond	32 85	
Int. Water Meter Fund No. 2, Manhattan		2,056 64
Subpoena Fees, Manhattan	4 48	
Int. Ar. Taxes, 1898, Etc., Bronx	1 00	
Towns of Westchester, Taxes	2 10	
Int. Ar. Taxes, 1897, Etc., Brooklyn	4 94	
Towns of Westchester, Int. Taxes	13 02	
Int. Ar. Taxes, 1897, Etc., Brooklyn	38 58	
Int. Prin. & Int., 26d Wd. Bonds, Brooklyn	18 84	
Int. on Assessments, Brooklyn	7 08	
Int. on Opening, Etc., Bedford Ave., Brooklyn	5 38	
Int. on Assessments, Brooklyn	22 41	
Int. on Tax Sale Lien Receivable, Brooklyn	10 59	
Fees for Searches, Brooklyn	1 60	
Vill. Flushing, Water Rents, Queens	117 38	
Vill. Flushing, Int. Water Rents, Queens	16 36	
Int. Ar. Taxes, 1897, Etc., Queens	195 50	
Int. General Impt. Commn. Inst., Queens	36 76	
Int. Ar. Taxes, 1897, Etc., Richmond	12 49	
Ar. Water Rents, Richmond	95 57	
Int. Water Rents, Richmond	13 16	
Fees for Searches, Richmond	1 60	
Bellevue and Allied Hosps.	2,627 13	
City Record, Sales of	492 09	
Dept. Bridges	28 75	
Dept. Correction	12,894 36	
Dept. Docks and Ferries	2,897 47	
Dept. Education	73 00	
Dept. Finance	975 48	
Dept. Finance—Coll. City Revenue	1,769 01	
Dept. Parks, Bronx	3,954 39	
Police Dept.	185 00	
Dept. Public Charities	11,262 22	
Dept. W. S., G. & E., Manhattan	642 58	
Dept. W. S., G. & E., Bronx	190 36	
Dept. W. S., G. & E., Queens	509 20	
Dept. W. S., G. & E., Richmond	2,188 76	
Licenses, 57th Street Branch	209 00	
Pres. Bor. Manhattan	398 33	
Pres. Bor. Manhattan—Supt. Buildings	120 30	
Pres. Bor. Bronx	65 37	
Pres. Bor. Brooklyn	3,453 48	
Pres. Bor. Brooklyn—Bur. Sewers	930 00	
Pres. Bor. Brooklyn—Supt. Bldgs.	16 50	
Pres., Bor. Queens	520 63	
Pres. Bor. Richmond	40 00	
Sundry Licenses—		
Manhattan and Bronx	2,251 25	
Brooklyn	1,248 00	
Queens	182 00	
Richmond	24 00	
Tenement House Dept.	757 31	
City Court	6 75	
Court of Special Sessions, Manhattan	9 50	
Court of Special Sessions, Brooklyn	8 24	
City Clerk's Fees	9,875 51	
Court of Special Sessions, Brooklyn	1 00	
3rd District Municipal Court, Manhattan	8 84	
Bd. of Inebriety	168 52	
Brooklyn Society for the Prevention of Cruelty to Children	847 40	
Law Dept.	119 64	
N. Y. State Board of Pharmacy	10 00	
County Clerk's Fees.		
New York County	5,971 48	
Bronx County	1,108 59	
Kings County	3,592 16	
Queens County	6,128 15	
District Attorney, New York County	37 33	
Public Administrator, Kings County	269 02	
Register's Fees.		
New York County	8,576 59	
Bronx County	4,115 90	
Kings County	11,737 62	
Sheriff's Fees.		
Bronx County	250 88	
Kings County	443 02	
Queens County	107 27	
Surrogate's Fees.		
New York County	1,099 10	
Bronx County	97 20	
Kings County	459 15	
Richmond County	14 85	
	165,377 77	
	23,007,674 42	
	\$60,388,304 92	

Debit.	
REVENUE BOND FUND ACCOUNTS.	
Expenses of the Panama-Pacific Exposition	\$6 78
Bd. of Aldermen, 1915	222 00
Dept. Public Charities, 1915	493 00
County Clerk, New York County, 1915	3,638 20
County Clerk, Kings County, 1914	34 45
Claims	220 74
Public Serv. Commn., Making Borings and Surveys for New Subways	217 80
Public Service Commn. 1st Dist. N. Y., Exps. of 1914	81 88
Public Service Commn. 1st Dist. N. Y., Exps. of 1915	177,881 21
Bd. of Inebriety, 1915	68 07
District Attorney Kings County, Expenses of Extradition of Fugitive Criminals, Etc.	10 20
District Attorney Kings County, Expense of Criminal Prosecution of Edward M. Grout	1,536 00
Municipal Garage, Maintenance and Supplies	189 25
Dept. Bridges, 1915	1,318 34
Dept. Correction, Salaries of Keepers to June 30, 1915	111 10
Dept. Education, Erection of Automobile Repair Shop, 1914	508 62
Dept. Taxes and Assessments, 1915	5 92
Judgments	1,991 89
Payment of County Charges and Expenses	1,172 44
New York Public Library	2,006 54
Experimental Sewerage Work at 26th Wd. Plant, Brooklyn	105 00
Renovating the Interior of City Hall, 1914	438 17
Repairing and Refurnishing the City Hall, 1914	4,031 63
Pres. Bor. Bronx, Repairing Bridge Over Railroad Tracks at East 153rd Street	4,861 50
CORPORATE STOCK ACCOUNTS.	
Armory Fund	11,986 71
New Bellevue Hospital, Construction of	1,155 82
New Harlem Hospital, Furnishing and Equipping for Service, Etc.	29,268 15
Dept. Public Charities	93 22
New Water Supply of The City of New York	177,457 03
Expenses of the Commrs. of Estimate and Appraisal for Clerks, Etc.	791 66
Bronx Parkway Commn., Preparation of Maps, Etc.	43,652 24
Court House Board of New York County, Expenses of Plan Competitions, Etc.	1,399 90
Rapid Transit Cons. Fund	359,491 83
College of The City of New York	4,080 00
Bridge Over the East River Between Manhattan and Brooklyn	330 00
Municipal Building, Cons. of Manhattan Terminal of the New York and Brooklyn Bridge	776 51
Williamsburgh Bridge, Alterations for Operation of Subway Cars	720 00
Dept. Bridges, Corporate Stock Allowance, 1915	183 50
New York City Reformatory for Misdemeanants, Erection of Building, Etc.	626 13
Dock Fund	4,795 53
Dept. Docks and Ferries	9,463 91
Dept. Education, Building Bureau	298 15
School Buildings, Fire Protection	258 00
School Building Fund, Interior Cons. and Equipment	954 90
School Buildings, Cons. and Equipment	104,328 41
Dept. Health, Riverside Hosp.	1,734 44
Dept. Health, Tuberculosis Sanitarium, Otis, Or. Co., N. Y.	3,947 08
Dept. Parks, Bronx	4,843 80
N. Y. Zoological Park	101 98
Dept. Parks, Queens	2,209 50
Water Fund, Brooklyn	113 75
Water Fund, Manhattan & Bronx	83 23
Wat. Supp. Sys., Brooklyn Extension of Distribution for Small Mains	1,651 47
Wat. Supp. Sys., Queens, Distribution Mains	35 10
Wat. Supp. Sys., Manhattan & Bronx, Additional Hydrants	10 13
Wat. Supp. Sys., Brooklyn Cons. of Administration Building at the East New York Repair Yard	930 28
Wat. Supp. Sys., Richmond, Additional Small Distribution Mains	6,024 15
Wat. Supp. Sys., Richmond, Machinery and Equipment for New Grant City Pumping Station	922 50
Wat. Supp. Sys., All Boroughs, Corporate Stock Allowance, 1915	490 00
Fire Dept., New Apparatus, Purchase of Motor Tractors and Motor Hose Tenders	14,716 00
Fund for Street and Park Openings	34,374 81

Dr.	
Street Impt. Fund	152,699 24
Redemption of Notes of The City of New York, Issued, Etc., of the Sale of Corporate Stock for Various Municipal Purposes	50,000 00
Refunds Payable Corporate Stock	52 92
Repaving Streets, Brooklyn	9 85
Impt. of Market Spaces Under Manhattan and Williamsburgh Bridges	4,004 22
Repaving Streets, Manhattan	278 42
Repaving, Chapter 87, Laws of 1897	292 73
Erection of a New Building for Children's Court, 1st Division, Manhattan	1,088 21
Cons. & Equipment of Fireproof Record Building for Surrogates and County Clerk, Queens	5,423 50
Pres. Bor. Queens, Refuse Destructor, Etc., for 1st Wd., Queens	183 75
Repaving Streets, Richmond	512 12
Rebuilding Sewer in 149th Street and in 144th Street	54 00
Repaving Streets, Bronx	6,640 25
SPECIAL AND TRUST FUND ACCOUNTS.	
Anti-toxine Fund	280 00
Cons. Private Sewers, Brooklyn	84 43
Cons. Private Sewers, Queens	62 89
Dept. Correction, City Prisons, Etc., Special Fund, Etc.	329 67
Dept. Education, Maintenance of Training Schools	68 96
Dept. Education, Special High School Fund	273 51
Excise Taxes	1,150 34
Brooklyn Bridge, Revenue, Material and Labor, 1915	4,218 50
Public School Library Fund	4,375 34
Restoring and Repaving, Special Fund, Bronx	726 99
Restoring and Repaving, Special Fund, Brooklyn	314 91
Restoring and Repaving, Special Fund, Manhattan	7,476 48
Restoring and Repaving, Special Fund, Queens	690 92
Restoring and Repaving, Special Fund, Richmond	121 38
Restoring and Repaving, Special Fund, Dept. Parks, Bkn. and Queens	41 00
Water Meter Fund No. 2	10 75
Water Meter Fund, Brooklyn	170 47
Williamsburgh Bridge, Maintenance, Etc., 1915	4,083 87
Special Trade School Fund, Manhattan	496 52
Maintenance, Etc., Water Supply, Brooklyn, 1914	2,131 72
Refunds Payable Accounts, Special	164 25
Dept. Parks, Brooklyn, Planting Trees in City Streets	7 75
Dept. Parks, Queens, Firewood Fund	60 00
Maintenance, Etc., Water Supply, Brooklyn, 1915	17,929 56
Undistributed Payroll, Advance Account Pending Distribution—Pres. Bor. Manhattan	46 38
Contract and Other Payments Held in Suspense	1,795 35
Electric Meter Test Deposits	2 00
Unclaimed Salaries and Wages	300 01
Croton Water Rent Refunding Account	1,184 59
Warrants Returned by Payee Held in Suspense	272 50
Unclaimed Checks, Street Opening Refund Account	10 00
Refunding Licenses of Taxicabs, Etc.	46 98
SPECIAL A. G. ACCOUNTS.	
Moneys Refundable from the General Fund	37 00
Forfeited Recognizances, New York County	3,500 00
Refunds Payable General Fund	5,845 78
Revenue Bonds and Revenue Bills of 1915	16,604,098 74
Dept. Education	5 08
Dept. Education	16 66
Dept. Education	17 74
Dept. Education	18 81
Dept. W. S., G. & E.	138 61
Dept. Education	21 09
College of The City of New York	27 00
1913.	
Armory Board	30 00
Dept. Education	19 94
Pres. Bor. Queens	13 84
Dept. Education	94 71
1914.	
Dept. Finance	18 83
Pres. Bor. Manhattan	4,815 85
Pres. Bor. Brooklyn	110 50
Pres. Bor. Queens	75 00
Pres. Bor. Richmond	104 76
Dept. Education	10,317 07
College of The City of New York	614 31
Dept. Parks	2,305 90
Police Dept.	2,891 38
Fire Dept.	1,075 87
Armory Board	1,252 67
Dept. Health	1,616 56
Dept. Public Charities	1,116 58
Bellevue and Allied Hospitals	846 00
Dept. W. S., G. & E.	2,940 58
Dept. Street Cleaning	207 63
Dept. Correction	2,713 03
Bd. of City Record	11 00
County of New York.	
Fees of Stenographers for Transcribing Minutes of Trials in Court of General Sessions, Etc.	9 00
County of Bronx.	
Rent	125 00
County of Kings.	
Public Administrator	38 33
County of Queens.	
District Attorney	5 00
Contingencies	136 20
1915.	
Bd. of Aldermen and City Clerk	284 67
Bd. of Estimate and Apportionment	1,737 60
Mayoralty	1,364 62
Dept. Finance	5,781 27
City Chamberlain	14 70
Law Dept.	1,449 11
Dept. Taxes and Assessments	9 05
Bd. of Elections	1,672 49
Municipal Civil Service Commn.	241 97
Commrs. of Accounts	1,345 22
Bureau of Weights and Measures	145 33
Dept. Licenses	678 91
Bd. of Assessors	50
Art. Commn.	148 11
Examining Board of Plumbers	85 00
Pres. Bor. Manhattan	29,619 34
Pres. Bor. Bronx	15,821 04
Pres. Bor. Brooklyn	11,820 69
Pres. Bor. Queens	1,608 29
Pres. Bor. Richmond	15,513 36
Dept. Education	2,640,498 13
College of The City of New York	15,976 01
Hunter College of The City of New York	1,300 34
New York Public Library	26,010 46
Dept. Parks	53,299 76
Bronx Parkway Commn.	5,523 31
Public Recreation Commn.	452 41
Police Dept.	650,599 48
Fire Dept.	328,561 94
Armory Board	1,791 01
Bd. of Building Examiners	6 40
U. S. Volunteer Life Saving Corps	159 00
Dept. Health	56,339 25
Dept. Public Charities	106,072 02
Bellevue and Allied Hosps.	35,701 26
Bd. of Ambulance Service	758 33
Tenement House Dept.	1,075 48
Dept. W. S., G. & E.	26,799 87
Dept. Street Cleaning	109,817 20
American Female Guardian Society and Home for the Friendless	1,118 93
Brooklyn Training School and Home for Young Girls	472 50
Brooklyn Industrial School Association & Home for Destitute Children	2,392 50
Berkshire Industrial Farm	330 47
Rlythdale Home for Tubercular Children	332 05
Brooklyn Children's Aid Society	1,633 57
Catholic Guardian Society	260 00
Catholic Institute for the Blind	613 00
Dominican Convent of Our Lady of the Rosary	12,348 81
German Odd Fellows' Home and Orphan Asylum	757 14
German Hosp. and Dispensary	1,349 98
House of St. Giles the Cripple	342 37
Howard Orphanage and Industrial School	2,648 57
Jamaica Hospital	287 43
Lebanon Hospital Association	3,063 21
Misericordia Hospital	3,742 55
Northern Dispensary of The City of New York	250 00
N. Y. Homeopathic Medical College and Flower Hospital	1,215 12
Northern Dispensary in The City of New York	250 00
N. Y. Society for the Prevention of Cruelty to Children	7,083 33
Orphans' Home, Brooklyn	8,427 86
Orphan Asylum Society of The City of Brooklyn	1,900 36
Peabody Home for Aged and Indigent Women	228 00
Roman Catholic Orphan Asylum Society	9,398 21
St. Mark's Hosp. of New York City	314 50
Society for the Aid of Friendless Women and Children	969 89

Dr.	
St. Vincent's Hosp. of The City of New York.....	3,833 22
St. Francis' Hosp.	2,807 38
St. Joseph's Asylum	4,983 45
St. Germain's Home for Juvenile Delinquents, Etc.....	2,159 32
Sheltering Arms Nursery, Brooklyn	759 12
The Society of the Lying-In Hosp. of The City of New York.....	1,951 38
The Tuberculosis Preventorium for Children	3,881 60
Vocational Training	641 34
Commitment of Insane Persons	500 00
Dept. Correction	42,740 09
Bd. of Inebriety	2,127 59
Dept. of Bridges	5,184 75
Dept. Docks and Ferries	31,838 61
City Court of New York	62 88
Court of Special Sessions	30,228 27
City Magistrates' Courts, First Division.....	316 18
City Magistrates' Courts, Second Division.....	398 36
Municipal Courts of The City of New York.....	22 85
Bd. of Coroners, Queens	110 30
Bd. of City Record	34,012 61
Debt Service	236,338 35
Rent	31,496 02
Repairs and Maintenance of City Owned Buildings.....	111 45
Annual Compensation to J. T. Mayers, Etc.....	66 66
Memorial Day Observances, Bronx	1,000 00
<i>County of New York.</i>	
County Clerk	63 44
District Attorney	818 02
Register	2,036 17
Commr. of Records	4 80
Commr. of Jurors	38 71
Sheriff	468 78
National Guard and Naval Militia	7,833 00
Western New York Institution for Deaf Mutes.....	7 40
Supreme Court, First Dept.	2,027 27
Court of General Sessions	31,576 56
Fees and Expenses of Jurors	97 95
Stenographers' Fees, Etc.	869 10
Witness Fees	10,000 00
Bd. of City Record	185 63
<i>County of Bronx.</i>	
County Clerk	34 05
District Attorney	55 25
Commr. of Jurors	30 00
County Court	39 88
Bd. of City Record	200 83
<i>County of Kings.</i>	
District Attorney	10,333 01
Register	39 20
Commr. of Records	59 96
Commr. of Jurors	9 86
Public Administrator	943 32
Sheriff	8 10
Supreme Court, Second Dept.	147 05
Surrogate's Court	10 65
County Court	40 75
Fees and Expenses of Jurors	40,000 00
Bd. of City Record	56 00
Rent	1,250 00
<i>County of Queens.</i>	
County Clerk	10 60
District Attorney	32 55
Commr. of Jurors	116 00
Public Administrator	100 00
Sheriff	1 00
Supreme Court	10 00
Supreme Court Library	3 56
Bd. of City Record	8 35
<i>County of Richmond.</i>	
County Clerk	10 00
District Attorney	15 00
Sheriff	524 63
Bd. of City Record	50 31
	22,702,401 63

Balance June 5th, 1915 \$37,685,903 29
The Commissioners of the Sinking Funds of The City of New York, in Account With
Henry Bruere, Chamberlain, For and During the Week Ending June 5th, 1915.

SINKING FUND REDEMPTION.	
<i>Credit.</i>	
May 29th, 1915, Balance.....	\$5,624,118 09
June 5th, 1915.....	
Privileges—Coll. City Revenue.....	\$824 75
Rents—Coll. City Revenue.....	5,364 16
Market Cellar Rents—Coll. City Revenue.....	62 50
Sundry Licenses, Man. and Bx.—Commr. of Licenses.....	\$3,260 00
Sundry Licenses, Brooklyn—Commr. of Licenses.....	705 00
Sundry Licenses, Queens—Commr. of Licenses.....	55 00
Sundry Licenses, Richmond—Commr. of Licenses.....	25 00
	4,045 00
Street Vaults, Man.—Pres., Bor. Manhattan.....	\$64 22
Street Vaults, Bronx—Pres., Bor. Bronx.....	13 40
Street Vaults, Queens—Pres., Bor. Queens.....	171 83
	249 45
Licenses	486 00
Fines	132 00
Rents	49,371 02
Redemption of Notes	40,000 00
Revenue from Investment	1,015 89
Interest on City Treasury Balance.....	21,367 11
Interest on Deposit	8,558 93
	131,476 81
	\$5,755,594 90

Debit.
Investment in 3 Per Cent. Notes of The City of New York Issued, Etc., of the Sale of
Corporate Stock of The City of New York to Provide the Supply of Water..... 500,000 00
Balance, June 5th, 1915..... \$5,255,594 90

SINKING FUND INTEREST.	
<i>Credit.</i>	
May 29th, 1915, Balance.....	\$994,896 77
June 5th, 1915.....	
Ar. Croton Water Rents—Rec. Taxes.....	\$37,546 55
Ar. Croton Water Rents—Coll. Assts.....	4,508 72
Int. Croton Water Rents—Coll. Assts.....	502 16
Croton Rents and Penalties, Man.—Commr. W. S., G. and E.	\$60,342 47
Croton Rents and Penalties, Bronx—Commr. W. S., G. and E.	12,661 12
	73,003 59
Tolls—Commr. Docks	20,387 28
Privileges—Commr. Docks	3,077 26
Rents—Coll. City Revenue	3,020 19
Stenographers' Fees, New York Co.—Co. Clerk.....	2,886 00
Stenographers' Fees, Bronx Co.—Co. Clerk.....	258 00
Interest on Deposits	2,911 44
<i>Fines and Penalties.</i>	
Dept. Correction—Hanley	\$446 00
Dept. Correction—Mallon	3,519 00
Dept. Correction—Fox	233 00
Dept. Correction—Hayes	836 00
Dept. Correction—Schleth	904 00
Sheriff, Bronx Co.—O'Brien.....	8 00
Law Dept.—Millard	200 00
	6,146 00

Court Fees and Fines.	
City Court	\$2,009 91
County Court, New York Co.....	424 80
Court of Special Sessions, Man.....	1,797 00
Court of Special Sessions, Man.....	47 00
County Court, Bronx Co.....	103 85
Court of Special Sessions, Bronx.....	3 00
Appellate Division, Supreme Court.....	49 36
2nd District Magistrates' Court, Manhattan.....	1,750 00
3rd District Magistrates' Court, Manhattan.....	1,114 00
4th District Magistrates' Court, Manhattan.....	3,287 00
5th District Magistrates' Court, Manhattan.....	3,129 00
6th District Magistrates' Court, Bronx.....	1,811 00
7th District Magistrates' Court, Manhattan.....	2,090 00
8th District Magistrates' Court, Bronx.....	1,314 00
9th District Magistrates' Court, Manhattan.....	28 00
10th District Magistrates' Court, Manhattan.....	1,348 00
11th District Magistrates' Court, Manhattan.....	16 00
1st District Municipal Court, Manhattan.....	6,566 65
2nd District Municipal Court, Manhattan.....	2,632 65
3rd District Municipal Court, Manhattan.....	1,613 50
4th District Municipal Court, Manhattan.....	967 50
5th District Municipal Court, Manhattan.....	1,969 30
6th District Municipal Court, Manhattan.....	1,044 50
7th District Municipal Court, Manhattan.....	1,570 50
8th District Municipal Court, Manhattan.....	850 00
9th District Municipal Court, Manhattan.....	1,883 00
1st District Municipal Court, Bronx.....	81 00
2nd District Municipal Court, Bronx.....	1,437 75
County Court, Brooklyn.....	368 65
Court of Special Sessions, Brooklyn.....	1,165 00

Cr.	
Court of Special Sessions, Brooklyn.....	27 00
Domestic Relations Court, Brooklyn.....	10 00
1st District Magistrates' Court, Brooklyn.....	425 00
2nd District Magistrates' Court, Brooklyn.....	179 00
5th District Magistrates' Court, Brooklyn.....	521 00
6th District Magistrates' Court, Brooklyn.....	233 00
7th District Magistrates' Court, Brooklyn.....	1,751 00
8th District Magistrates' Court, Brooklyn.....	908 00
9th District Magistrates' Court, Brooklyn.....	594 00
10th District Magistrates' Court, Brooklyn.....	377 00
1st District Municipal Court, Brooklyn.....	1,657 00
2nd District Municipal Court, Brooklyn.....	690 20
3rd District Municipal Court, Brooklyn.....	922 25
4th District Municipal Court, Brooklyn.....	396 75
5th District Municipal Court, Brooklyn.....	401 20
6th District Municipal Court, Brooklyn.....	900 75
7th District Municipal Court, Brooklyn.....	590 00
County Court, Queens County.....	99 52
Court of Special Sessions, Queens.....	1 00
1st District Magistrates' Court, Queens.....	287 00
2nd District Magistrates' Court, Queens.....	73 00
3rd District Magistrates' Court, Queens.....	35 00
4th District Magistrates' Court, Queens.....	792 00
1st District Municipal Court, Queens.....	117 25
2nd District Municipal Court, Queens.....	93 75
3rd District Municipal Court, Queens.....	132 05
4th District Municipal Court, Queens.....	268 00
1st District Magistrates' Court, Richmond.....	167 50
2nd District Magistrates' Court, Richmond.....	2 00
1st District Municipal Court, Richmond.....	104 00
2nd District Municipal Court, Richmond.....	114 20
	55,341 34
	209,588 52

Debit.
Fines for Violation of the Dental Law..... 350 00
Balance, June 5th, 1915..... \$1,204,135 30

SINKING FUND REDEMPTION No. 2.

<i>Credit.</i>	
May 29th, 1915, Balance.....	\$68,816 78
June 5th, 1915.....	
Interest on Deposit	113 43
Balance, June 5th, 1915.....	\$68,930 21
SINKING FUND OF THE CITY OF NEW YORK.	
<i>Credit.</i>	
May 29th, 1915, Balance.....	\$1,051,307 51
June 5th, 1915.....	
Redemption of Notes	\$10,000 00
Revenue from Investment	649 18
Interest on Deposit	1,733 50
	12,382 68
Balance, June 5th, 1915.....	\$1,063,690 19

SINKING FUND OF THE CITY OF BROOKLYN.

<i>Credit.</i>	
May 29th, 1915, Balance.....	\$217,695 02
June 5th, 1915.....	
Prospect Park Impt., Inst.—Coll. Assts.....	\$421 44
Prospect Park Impt., Full Payment—Coll. Assts.....	14 13
Int. Prospect Park Impt., Inst.—Coll. Assts.....	33 76
Int. on Deposit	281 49
	750 82
Balance, June 5th, 1915.....	\$218,445 84

SINKING FUND, LONG ISLAND CITY, REDEMPTION OF FIRE BONDS.

<i>Credit.</i>	
May 29th, 1915, Balance.....	\$8,591 75
June 5th, 1915.....	
Interest on Deposit	14 42
Balance, June 5th, 1915.....	\$8,606 17

SINKING FUND, LONG ISLAND CITY, REDEMPTION OF WATER BONDS.

<i>Credit.</i>	
May 29th, 1915, Balance.....	\$7,257 62
June 5th, 1915.....	
Interest on Deposit	12 22
Balance, June 5th, 1915.....	\$7,269 84

WATER SINKING FUND OF THE CITY OF NEW YORK.

<i>Credit.</i>	
May 29th, 1915, Balance.....	\$263,589 62
June 5th, 1915.....	
Interest on Deposit	434 42
Balance, June 5th, 1915.....	\$264,024 04

WATER SINKING FUND OF THE CITY OF BROOKLYN.

<i>Credit.</i>	
May 29th, 1915, Balance.....	\$318,703 57
June 5th, 1915.....	
Interest on Deposit	537 67
Balance, June 5th, 1915.....	\$319,241 24

The City of New York in Account with Henry Bruere, Chamberlain, During the Week
Ending June 5th, 1915.

INTEREST REGISTERED.	
<i>Credit.</i>	
May 29th, 1915, Balance.....	\$87,574 22
June 5th, 1915, Interest Registered.....	34,337 25
	\$121,911 47

Debit.
June 5th, 1915, Interest Registered..... 59,048 39
Balance June 5th, 1915..... \$62,863 08

JULY FEES.

May 29th, 1915, Credit Balance, New York Co.....	\$96,220 00
June 5th, 1915, Debit, N. Y. Co., 1912.....	\$1,236 00
June 5th, 1915, Debit, N. Y. Co., 1913.....	2,206 00
June 5th, 1915, Debit, N. Y. Co., 1914.....	108 00
June 5th, 1915, Debit, N. Y. Co., 1915.....	4,304 00
	7,854 00
May 29th, 1915, Credit Balance, Bronx Co.....	\$5,258 00
June 5th, 1915, Debit, Bronx Co., 1914.....	\$386 00
June 5th, 1915, Debit, Bronx Co., 1915.....	354 00
	740 00
May 29th, 1915, Credit Balance, Kings Co.....	\$6,490 00
June 5th, 1915, Credit, Kings, 1915.....	40,000 00
	\$46,490 00
June 5th, 1915, Debit, Kings Co., 1915.....	2,722 00
	43,768 00

May 29th, 1915, Credit Balance, Queens Co..... \$9,920 38

June 5th, 1915, Debit, Queens Co., 1914.....	\$1,021 46
June 5th, 1915, Debit, Queens Co., 1915.....	1,066 56
	2,088 02
May 29th, 1915, Credit Balance, Richmond Co.....	\$2,556 38
June 5th, 1915, Debit, Richmond Co., 1914.....	\$41 40
June 5th, 1915, Debit, Richmond Co., 1915.....	316 00
	357 40
	2,198 98
Balance June 5th, 1915.....	\$146,683 34

WITNESS FEES.

May 29th, 1915, Credit Balance, N. Y. Co.....	\$5,536 75
June 5th, 1915, Credit, N. Y. Co., 1915.....	10,000 00
	\$15,536 75
June 5th, 1915, Debit, N. Y. Co., 1912.....	\$1,337 67
June 5th, 1915, Debit, N. Y. Co., 1913.....	38 48
June 5th, 1915, Debit, N. Y. Co., 1914.....	5,595 20
June 5th, 1915, Debit, N. Y. Co., 1915.....	325 24
	7,296 59
May 29th, 1915, Credit Balance, Bronx Co.....	\$3,044 60
June 5th, 1915, Debit, Bronx Co., 1914.....	\$1,142 90
June 5th, 1915, Debit, Bronx Co., 1915.....	19 70
	1,162 60
	1,882 04

May 29th, 1915, Credit Balance, Kings Co..... \$4,368 54

June 5th, 1915, Debit, Kings Co., 1914.....	\$1,773 30
June 5th, 1915, Debit, Kings Co., 1915.....	83 62
	1,856 92
May 29th, 1915, Credit Balance, Queens Co.....	\$509 98
June 5th, 1915, Debit, Queens Co., 1914.....	\$43 60
June 5th, 1915, Debit, Queens Co., 1915.....	13 20
	56 80
	453 18

May 29th, 1915, Credit Balance, Richmond Co..... \$501 92

June 5th, 1915, Debit, Richmond Co., 1914.....	64 98
	436 94
Balance June 5th, 1915.....	\$13,523 90



OFFICIAL DIRECTORY.

Unless otherwise stated, the Public Offices of the City are open for business from 9 a. m. to 5 p. m.; Saturday, 9 a. m. to 12 noon.

CITY OFFICES.

MAYOR'S OFFICE.

City Hall. Telephone, 8020 Cortlandt.
John Purroy Mitchel, Mayor.
Theodore Rousseau, Secretary.
Bertram de N. Cruger, Executive Secretary.
Bureau of Weights and Measures.
Municipal Building, 3rd floor. Telephone, 1498 Worth.

Joseph Hartigan, Commissioner.
COMMISSIONERS OF ACCOUNTS.
Municipal Building. Telephone, 4315 Worth.
Leonard M. Wallstein, Commissioner of Accounts.

BOARD OF ALDERMEN.
Clerk's Office, Municipal Building, 2nd floor. Telephone, 4430 Worth.
P. J. Scully, Clerk.

President of the Board of Aldermen.
City Hall. Telephone, 670 Cortlandt.
George McAneny, President.

BOARD OF AMBULANCE SERVICE.
300 Mulberry st. Ambulance Calls—3100 Spring. Administration Offices—7586 Spring.

ARMORY BOARD.
Hall of Records, Telephone, 3900 Worth.
C. D. Rhinehart, Secretary.

ART COMMISSION.
City Hall. Telephone, 1197 Cortlandt.
John Quincy Adams, Assistant Secretary.

BOARD OF ASSESSORS.
Municipal Building, 8th floor. Telephone, 29 Worth.

Alfred P. W. Seaman, Chairman.
St. George B. Tucker, Secretary.

BELLEVUE AND ALLIED HOSPITALS.
26th st. and 1st ave. Telephone, 4400 Madison square.

Dr. John W. Brannan, President.
J. K. Paulding, Secretary.

DEPARTMENT OF BRIDGES.
Municipal Building, 18th floor. Telephone, 380 Worth.

F. J. H. Kracke, Commissioner.

BUREAU OF THE CHAMBERLAIN.
Municipal Building, 8th floor. Telephone, 4270 Worth.

Henry Bruere, Chamberlain.
CITY CLERK AND CLERK OF THE BOARD OF ALDERMEN.

Municipal Building, 2nd floor. Telephone, 4430 Worth.
P. J. Scully, City Clerk.

BOARD OF CITY RECORD.
Supervisor's office, Municipal Building, 8th floor. Distributing Division, 96 Reade st. Telephone, 3490 Worth.

David Ferguson, Supervisor.
DEPARTMENT OF CORRECTION.

Municipal Building, 24th floor. Telephone, 1610 Worth.
Katharine B. Davis, Commissioner.

DEPARTMENT OF DOCKS AND FERRIES.
Pier "A," N. R. Telephone, 300 Rector.
R. A. C. Smith, Commissioner.

DEPARTMENT OF EDUCATION.
Board of Education.

Park ave. and 59th st. Telephone, 5580 Plaza.
Stated meetings of the Board are held at 4 p. m. on the first Monday in February, the second Wednesday in August, and the second and fourth Wednesdays in every month, except August.

Thomas W. Churchill, President.
A. Emerson Palmer, Secretary.

BOARD OF ELECTIONS.
General office and office of the Borough of Manhattan, Municipal Building, 18th floor. Telephone, 1307 Worth.

Edward F. Boyle, President.
Moses M. McKee, Secretary.

Other Borough Offices.
The Bronx.

368 E. 148th st. Telephone, 336 Melrose.
Brooklyn.

435-445 Fulton st. Telephone, 1932 Main.
Queens.

64 Jackson ave., Long Island City. Telephone, 3375 Hunters Point.
Richmond.

Borough Hall, New Brighton, S. I. Telephone, 1000 Tompkinsville.
All offices open from 9 a. m. to 4 p. m. Saturday, to 12 m.

BOARD OF ESTIMATE AND APPORTIONMENT.
Municipal Building, 13th floor. Telephone, 4560 Worth.

Joseph Haag, Secretary.
Bureau of Records and Minutes.

Municipal Building, 13th floor. Telephone, 4560 Worth. Joseph Haag, Secretary.

Office of the Chief Engineer.
Municipal Building, 13th floor. Telephone, 4560 Worth. Nelson P. Lewis, Chief Engineer.

Bureau of Public Improvements.
Municipal Building, 13th floor. Telephone, 4560 Worth. Nelson P. Lewis, Chief Engineer.

Bureau of Franchises.
Municipal Building, 13th floor. Telephone, 4563 Worth. Harry P. Nichols, Engineer.

Bureau of Contract Supervision.
Municipal Building, 13th floor. Telephone, 4560 Worth. Central Testing Laboratory, 125 Worth St. Telephone, 3088 Franklin. Tilden Adamson, Director.

Bureau of Standards.
Municipal Building, 13th floor. Telephone, 4560 Worth. George L. Tirrell, Director.

Bureau of Sewer Plan.
Municipal Building, 12th floor. Telephone, 4227 Worth. Kenneth Allen, Engineer.

BOARD OF EXAMINERS.
Municipal Building, 20th floor, 9 a. m. to 4 p. m. Saturday, to 12 m. Telephone, 3280 Worth.

Board meets every Tuesday at 2 p. m.
Edward V. Barton, Clerk.

DEPARTMENT OF FINANCE.
Municipal Building, 5th floor. Telephone, 1200 Worth. Shepard A. Morgan, Secretary to the Department, 5th floor.

William A. Prendergast, Comptroller.
Deputy Comptrollers, 7th floor. Alexander Brough, Edmund D. Fisher, Charles S. Hervey, Hubert L. Smith.

Receiver of Taxes.
Manhattan—Municipal Building, 2nd floor. Telephone, 1200 Worth.

Brooklyn—177th st. and Arthur ave. Telephone, 140 Tremont.

Brooklyn—236 Duffield st. Telephone, 7056 Main.

Queens—5 Court Square, Long Island City. Telephone, 3386 Hunter's Point.

Richmond—Borough Hall, St. George. Telephone, 1000 Tompkinsville.

Frederick H. E. Ebstein, Receiver of Taxes.
Collector of Assessments and Arrears.

Manhattan—Municipal Building, 3d floor. Telephone, 1200 Worth.

Brooklyn—177th St. and Arthur Ave. Telephone, 47 Tremont.

Brooklyn—503 Fulton st. Telephone, 8340 Main.

Queens—Municipal Building, Court Square, Long Island City. Telephone, 1533 Hunter's Point.

Richmond—Borough Hall, St. George. Telephone, 1000 Tompkinsville.

Daniel Moynahan, Collector.

FIRE DEPARTMENT.
Municipal Building, 11th floor. Telephone, 4100 Worth.

Brooklyn, 365 Jay st. Telephone, 7600 Main.
Robert Adamson, Commissioner.

DEPARTMENT OF HEALTH.
Centre and Walker sts., Manhattan. Telephone, 6280 Franklin.

Burial Permit and Contagious Disease offices always open.

Brooklyn, 3731 Third ave. Brooklyn, Flatbush ave., Willoughby and Fleet sts. Queens, 372 Fulton st., Jamaica. Richmond, 514 Bay st., Stapleton.

S. S. Goldwater, Commissioner.
Eugene W. Scheffer, Secretary.

BOARD OF INEBRIETY.
300 Mulberry st. Telephone, 7116 Spring.

Board meets first Wednesday in each month at 3 o'clock.

Charles Samson, Secretary.

LAW DEPARTMENT.
Office of Corporation Counsel.

Main office, Municipal Building, 16th floor. Telephone, 4600 Worth.

Frank L. Polk, Corporation Counsel.

Brooklyn office, 153 Pierrepont st. Telephone, 2948 Main.

Bureau of Street Openings.
Main office, Municipal Building, 15th floor. Telephone, 1380 Worth.

Brooklyn office, 166 Montague st. Telephone, 5916 Main.

Queens office, Municipal Building, Long Island City. Telephone, 3886 Hunters Point.

Bureau for the Recovery of Penalties.
Municipal Building, 15th floor. Telephone, 3460 Worth.

Bureau for the Collection of Arrears of Personal Taxes.
Municipal Building, 17th floor. Telephone, 4585 Worth.

Tenement House Bureau and Bureau of Buildings.
Municipal Building, 15th floor. Telephone, 1620 Worth.

DEPARTMENT OF LICENSES.
Main Office, 49 Lafayette st. Telephone, 4490 Franklin.

George H. Bell, Commissioner.

Brooklyn—381 Fulton Street. Telephone, 1497 Main.

Queens—Borough Hall, Long Island City. Telephone, 5400 Hunters Point.

Richmond, Borough Hall, New Brighton. Telephone, 1000 Tompkinsville.

Division of Licensed Vehicles—517-519 W. 57th st. Telephone, 6387 Columbus.

Public Employment Bureau—Men's departments, 128 Leonard st.; Women's departments, 53 Lafayette st. Telephone, 6100 Franklin.

MUNICIPAL CIVIL SERVICE COMMISSION.
Municipal Building, 14th floor. Telephone, 1580 Worth.

Henry Moskowitz, President.
Robert W. Belcher, Secretary.

MUNICIPAL REFERENCE LIBRARY.
Municipal Building, 5th floor. Telephone, 1072 Worth. 9 a. m. to 5 p. m.; Saturday, to 1 p. m.

DEPARTMENT OF PARKS.
Municipal Building, 10th floor. Telephone, 4850 Worth.

Cabot Ward, Commissioner, Manhattan and Richmond.

Borough of Brooklyn.
Litchfield Mansion, Prospect Park, Brooklyn. Telephone, 2300 South.

Raymond V. Ingersoll, Commissioner.

Borough of The Bronx.
Zbrowski Mansion, Claremont Park. Telephone, 2640 Tremont.

Thomas W. Whittle, Commissioner.

Borough of Queens.
The Overlook, Forest Park, Richmond Hill, L. I. Telephone, 2300 Richmond Hill.

John E. Weier, Commissioner.

PARK BOARD.
Municipal Building, 10th floor. Telephone, 4850 Worth.

Cabot Ward, President. Louis W. Fehr, Secretary.

BOARD OF PAROLE OF THE NEW YORK CITY REFORMATORY OF MISDEMEANANTS.
Municipal Building, 24th floor. Telephone, 1610 Worth.

Thomas R. Minick, Secretary.

EXAMINING BOARD OF PLUMBERS.
Municipal Building, 8th floor. Telephone, 1800 Worth.

J. A. Glendinning, Clerk.

POLICE DEPARTMENT.
240 Centre st. Telephone, 3100 Spring.
Arthur Woods, Commissioner.

DEPARTMENT OF PUBLIC CHARITIES.
Principal office, Municipal Building, 10th floor. Telephone, 4440 Worth.

Brooklyn and Queens, 327 Schermerhorn st., Brooklyn. Telephone, 2977 Main.

Bureau of Dependent Adults, Pier, foot of East 26th st. Telephone, 7400 Madison Square.

The Children's Bureau, 124 East 59th st. Telephone, 7400 Madison Square.

Borough of Richmond, Borough Hall, St. George, S. I. Telephone, 100 Tompkinsville.

John A. Kingsbury, Commissioner.

PUBLIC RECREATION COMMISSION.
Municipal Building, 5th floor. Telephone, 1471 Worth.

Meeting every second Tuesday at 2.30 p. m.
Cyril H. Jones, Acting Secretary.

PUBLIC SERVICE COMMISSION.
154 Nassau st., Manhattan. 8 a. m. to 11 p. m. every day, including holidays and Sundays. Telephone, 4150 Beekman.

Edward E. McCall, Chairman.
Travis H. Whitney, Secretary.

BOARD OF REVISION OF ASSESSMENTS.
Municipal Building, 7th floor. Telephone, 1200 Worth.

John Korb, jr., Chief Clerk.

COMMISSIONERS OF SINKING FUND.
Office of Secretary, Municipal Building, 7th floor. Telephone, 1200 Worth.

John Korb, jr., Secretary.

DEPARTMENT OF TAXES AND ASSESSMENTS.
Municipal Building, 9th floor. Telephone, 1800 Worth.

Lawson Purdy, President.
C. Rockland Tyng, Secretary.

DEPARTMENT OF STREET CLEANING.
Municipal Building, 12th floor. Telephone, 4240 Worth.

John T. Fetherston, Commissioner.

TENEMENT HOUSE DEPARTMENT.
Manhattan and Richmond office, Municipal Building, 19th floor. Telephone, 1526 Worth.

Brooklyn and Queens office, 503 Fulton st., Brooklyn. Telephone, 3825 Main.

Brooklyn office, 391 East 149th st. Telephone, 107 Melrose.

John J. Murphy, Commissioner.

BOARD OF WATER SUPPLY.
Municipal Building, 22d floor. Telephone, 3150 Worth.

Charles Strauss, President.
W. Bruce Cobb, Secretary.

DEPARTMENT OF WATER SUPPLY, GAS AND ELECTRICITY.
Municipal Building, 23d, 24th and 25th floors. Telephone: Manhattan, 4320 Worth; Brooklyn, 3989 Main; Queens, 3441 Hunters Point; Richmond, 840 Tompkinsville; Bronx, 3400 Tremont.

Brooklyn, Municipal Building, Brooklyn. Bronx, Tremont and Arthur aves. Queens, Municipal Building, Long Island City. Richmond, Municipal Building, St. George.

William Williams, Commissioner.

BOROUGH OFFICES.

BOROUGH OF THE BRONX.
President's office, 3d ave. and 177th st. Telephone, 2680 Tremont.

Douglas Mathewson, President.

BOROUGH OF BROOKLYN.
President's office, Borough Hall. Telephone, 3960 Main.

Lewis H. Pounds, President.

BOROUGH OF MANHATTAN.
President's office, 20th floor, Municipal Bldg. Commissioner of Public Works, 21st floor, Municipal Building.

Assistant Commissioner of Public Works, 21st floor, Municipal Building.

Bureau of Highways, 21st floor, Municipal Building.

Bureau of Public Buildings and Offices, 20th floor, Municipal Building.

Bureau of Sewers, 21st floor, Municipal Bldg.

Bureau of Buildings, 20th floor, Municipal Building. Telephone, 4227 Worth.

Marcus M. Marks, President.

BOROUGH OF QUEENS.
President's office, Borough Hall, Long Island City. Telephone, 5400 Hunters Point.

Bureau of Public Buildings and Offices, Town Hall, Flushing, L. I. Telephone, 1740 Flushing.

Maurice E. Connolly, President.

BOROUGH OF RICHMOND.
President's office, New Brighton, Staten Island. Telephone, 1000 Tompkinsville.

Charles J. McCormack, President.

CORONERS.
Manhattan, Municipal Building—Second Floor. Open at all hours of the day and night. Telephone, Worth 3711.

Brooklyn, Arthur and Tremont aves. Telephone, 1250 Tremont. 8 a. m. to midnight, every day.

Brooklyn, 236 Duffield st. Telephone, 4004 Main. Open at all hours of the day and night.

Queens, Town Hall, Jamaica, L. I., 9 a. m. to 10 p. m.; Sundays and holidays, 9 a. m. to 12 m.

Richmond, 175 Second st., New Brighton. Open at all hours of the day and night.

COUNTY OFFICES.

Unless otherwise stated, the County offices are open for business from 9 a. m. to 4 p. m.; Saturday, 9 a. m. to 12 noon.

NEW YORK COUNTY.

COUNTY CLERK.

County Court House. Telephone, 5388 Cortlandt.

Wm. F. Schneider, County Clerk.

9 a. m. to 2 p. m. during July and August.

DISTRICT ATTORNEY.
Criminal Courts Building, 9 a. m. to 5.15 p. m.; Saturdays, to 12 m. Telephone, 2304 Franklin.

Charles Albert Perkins, District Attorney.

COMMISSIONER OF JUDICIAL AFFAIRS.
280 Broadway. Telephone, 241 Worth.

Thomas Allison, Commissioner.

PUBLIC ADMINISTRATOR.
119 Nassau st. Telephone, 6376 Cortlandt.

William M. Hoes, Public Administrator.

COMMISSIONER OF RECORDS.
Hall of Records. Telephone, 3900 Worth.

John F. Cowan, Commissioner.

REGISTER.
Hall of Records. Telephone, 3900 Worth.

9 a. m. to 2 p. m. during July and August.

John J. Hopper, Register.

SHERIFF.
51 Chambers st. Telephone, 4300 Worth.

New York County Jail, 70 Ludlow st.

Max S. Grifenhagen, Sheriff.

SUBROGATES.
Hall of Records. Telephone, 3900 Worth.

John P. Cohalan; Robert Ludlow Fowler, Surrogates.

William Ray De Lano, Chief Clerk.

John F. Curry, Commissioner of Records.

KINGS COUNTY.

COUNTY CLERK.

Hall of Records, Brooklyn. Telephone, 4930 Main.

Charles S. Devoy, County Clerk.

COUNTY COURT.
County Court House, Brooklyn. Court opens at 10 a. m. daily and sits until business is completed. Part I, Room No. 23; Part II, Room No. 10; Part III, Room No. 14; Part IV, Room No. 1, Court House. Clerk's office, Rooms 17, 18, 19 and 22; open daily from 9 a. m. to 5 p. m.; Saturday, to 12 m. Telephone, 4154 Main.

John T. Rafferty, Chief Clerk.

DISTRICT ATTORNEY.
66 Court st., Brooklyn, 9 a. m. to 5.30 p. m.; Saturday, to 1 p. m. Telephone, 2954 Main.

James C. Crosey, District Attorney.

COMMISSIONER OF JUDICIAL AFFAIRS.
381 Fulton st., Brooklyn. Telephone, 1454 Main.

Thomas R. Farrell, Commissioner.

PUBLIC ADMINISTRATOR.
44 Court st., Brooklyn. Telephone, 2840 Main.

Frank V. Kelly, Public Administrator.

COMMISSIONER OF RECORDS.
Hall of Records, Brooklyn. Telephone, 6988 Main.

Edmund O'Connor, Commissioner.

REGISTER.
Hall of Records, Brooklyn. Telephone, 2830 Main.

Edward T. O'Loughlin, Register.

SHERIFF.
46-50 Court st., Brooklyn. Telephone, 6845 Main.

Lewis M. Swasey, Sheriff.

SUBROGATE.
Hall of Records, Brooklyn. Court opens at 10 a. m. Telephone, 3954 Main.

Hebert T. Ketcham, Surrogate.

John H. McCooey, Chief Clerk.

BRON

COURT OF GENERAL SESSIONS.
Criminal Court Building. Court opens at 10.30 a. m. Clerk's office open from 9 a. m. to 4 p. m., and on Saturdays until 12 m.
Edward R. Carroll, Clerk.

MUNICIPAL COURTS.

The Clerks' offices are open from 9 a. m. to 4 p. m.; Saturday, to 12 noon.

Borough of Manhattan.

First District—54-60 Lafayette st. Additional Part is held at southwest corner of 6th ave. and 10th st. Telephone, 6030 Franklin.

Second District—264-266 Madison st. Telephone, 4300 Orchard.

Third District—314 W. 54th st. Telephone, 5450 Columbus.

Fourth District—Parts I and II, 207 E. 32d st. Telephone, 4358 Murray Hill.

Fifth District—Broadway and 96th st. Telephone, 4006 Riverside.

Sixth District—155 E. 88th st.

Seventh District—70 Manhattan st.

Eighth District—121st st. and Sylvan place. Telephone, 3950 Harlem.

Ninth District—Madison ave. and 59th st. Parts I and II. Telephone, 3873 Plaza.

Borough of The Bronx.

First District—Town Hall, 1400 Williamsbridge road, Westchester. Trial of causes, Tuesday and Friday of each week. Telephone, 457 Westchester.

Second District—Washington ave. and 162d st. Telephone, 3043 Melrose.

Borough of Brooklyn.

First District—State and Court sts. Parts I and II. Telephone, 7091 Main.

Second District—495 Gates ave. Telephone, 504 Bedford.

Third District—6 Lee ave. Telephone, 955 Williamsburg.

Fourth District—14 Howard ave.

Fifth District—5220 Third ave. Telephone, 3907 Sunset.

Sixth District—236 Duffield st. Telephone, 6166 Main.

Seventh District—31 Pennsylvania ave. 8.45 a. m. to 4 p. m.; Saturday, 9 a. m. to 12 m. Telephone, 904 East New York.

Borough of Queens.

First District—115 5th st., Long Island City. Telephone, 1420 Hunters Point.

Second District—Broadway and Court st., Elmhurst. Telephone, 87 Newtown.

Third District—1908 Myrtle ave., Glendale. Telephone, 2352 Bushwick.

Fourth District—Town Hall, Jamaica. Telephone, 1654 Jamaica.

Borough of Richmond.

First District—Lafayette ave. and 2d st., New Brighton. Clerk's office open from 8.45 a. m. to 4 p. m. Telephone, 503 Tompkinsville.

Second District—Former Edgewater Village Hall, Stapleton. Clerk's office open from 8.45 a. m. to 4 p. m. Telephone, 313 Tompkinsville.

COURT OF SPECIAL SESSIONS.

Court opens at 10 a. m.

Part I, Criminal Court Building, Manhattan. Telephone, 3983 Franklin.

Part II, 171 Atlantic ave., Brooklyn. Telephone, Main 4280.

Part III, Town Hall, Jamaica. Held on Tuesday of each week. Telephone, 2620 Jamaica.

Part IV, Borough Hall, St. George. Held on Wednesday of each week. Telephone, 324 Tompkinsville.

Part V, 161st st. and 3d ave., Bronx. Held on Thursday of each week. Telephone, 9088 Melrose.

Frank W. Smith, Chief Clerk.

Children's Court.

New York County—66 3d ave. Telephone 1832 Stuyvesant.

Dennis A. Lambert, Clerk.

Bronx County—355 E. 137th st. Court held on Wednesday and Friday of each week. Telephone, 9092 Melrose.

Michael Murray, Clerk.

Kings County—102 Court st. Telephone, 62 Main.

Joseph W. Duffy, Clerk.

Queens County—19 Flushing ave., Jamaica. Court held on Monday and Thursday of each week. Telephone, 2624 Jamaica.

Sydney Ollendorf, Clerk.

Richmond County—Corn Exchange Bank Building, St. George. Court held on Tuesday of each week. Telephone, 324 Tompkinsville.

William J. Browne, Clerk.

SUPREME COURT—APPELLATE DIVISION.

First Judicial Department.

Madison ave. corner 25th st. Court open from 2 p. m. until 6 p. m. Friday, Motion Day, Court opens at 10.30 a. m. Motions called at 10 a. m. Orders called at 10.30 a. m. Telephone, 3840 Madison Square.

Alfred Wagstaff, Clerk.

Second Judicial Department.

Borough Hall, Brooklyn. Court meets from 2 p. m. to 5 p. m., excepting that on Fridays Court opens at 10 o'clock a. m. Clerk's office open 9 a. m. Telephone, 1392 Main.

John B. Byrne, Clerk.

SUPREME COURT—APPELLATE TERM.

503 Fulton st., Brooklyn. Court meets 10 a. m. Clerk's office opens 9 a. m. Telephone, 7452 Main.

Joseph H. DeBragga, Clerk.

SUPREME COURT—CRIMINAL DIVISION.

Criminal Court Building. Court opens at 10.30 a. m. Clerk's office open from 9 a. m. to 4 p. m.; Saturday, to 12 m. Telephone, 6064 Franklin.

William Schneider, Clerk.

SUPREME COURT—FIRST DEPARTMENT.

County Court House. Court open from 10.15 a. m. to 4 p. m. Telephone, 4580 Cortlandt.

SUPREME COURT—SECOND DEPARTMENT.

Kings County.

Joralemon and Fulton sts., Brooklyn. Clerk's office hours, 9 a. m. to 5 p. m. Seven jury trial parts. Special Term for trials. Special Term for motions. Special Term (ex-parte business). Court opens at 10 a. m. Naturalization Bureau, Hall of Records, Brooklyn. Telephone, 5460 Main.

James F. McGee, General Clerk.

Queens County.

County Court House, L. I. City. Court opens at 10 a. m. Trial and Special Term for motions and ex-parte business each month except July, August and September, in Part I. Trial Term, Part II, January, February, March, April, May and December. Special Term for trials, January, April, June and November. Naturalization, first Friday in each Term.

Clerk's office open 9 a. m. to 5 p. m.; Saturday to 12.30 p. m. Telephone, 3896 Hunters Point.

Thomas B. Seaman, Special Deputy Clerk in charge.

Richmond County.

Trial Term held at County Court House, Richmond. Special Term for trials held at Court room, Borough Hall, St. George. Special Term for motions held at Court House, Borough Hall St. George.

C. Livingston Bostwick, Clerk.

DEPARTMENT OF STREET CLEANING.

Proposals.

SEALED BIDS OR ESTIMATES WILL BE received by the Commissioner of Street Cleaning at Room 1244, Municipal Building, Manhattan, until 12 o'clock noon on

THURSDAY, JULY 1, 1915.

Borough of Manhattan.

FOR FURNISHING AND DELIVERING TRAILER COMPARTMENTS AND RUBBISH BOXES FOR USE IN PROPOSED MODEL DISTRICT NO. 6, BOROUGH OF MANHATTAN.

The time allowed for the delivery of materials and supplies and the performance of the contract is 30 days.

The amount of security required is 30% of the amount of the contract price.

Bids must be submitted in duplicate in separate envelopes.

The bidder will state the price of each item or article contained in the specifications or schedules herein contained or hereto annexed, by which the bids will be tested. The extensions must be made and footed up, as the bids will be read from the total for each item, and awards made to the lowest bidder on each item.

Delivery will be required to be made at the time and in the manner and in such quantities as may be directed.

Blank forms and further information may be obtained at the office of the Department of Street Cleaning, the Borough of Manhattan.

J. T. FETHERSTON, Commissioner.

Dated June 18, 1915. j21jyl

See General Instructions to Bidders on last page, last column, of the "City Record."

BOARD MEETINGS.

Board of Aldermen.

The Board of Aldermen meets in the Aldermanic Chamber, City Hall, every Tuesday, at 1.30 o'clock p. m.

P. J. SCULLY, City Clerk and Clerk to the Board of Aldermen.

Board of Estimate and Apportionment.

The Board of Estimate and Apportionment meets in Room 16, City Hall, every Friday, at 10 o'clock a. m. JOSEPH HAAG, Secretary.

Commissioners of Sinking Fund.

The Commissioners of the Sinking Fund meet in the Meeting Room (Room 16), City Hall, on Wednesday, at 11 a. m., at call of the Mayor.

JOHN KORB, JR., Secretary.

Board of Revision of Assessments.

The Board of Revision of Assessments meets in the Meeting Room (Room 16), City Hall, every Thursday, at 10.30 a. m., upon notice of the Chief Clerk. JOHN KORB, JR., Chief Clerk.

Board of City Record.

The Board of City Record meets in the City Hall at call of the Mayor.

DAVID FERGUSON, Supervisor, Secretary.

BOROUGH OF THE BRONX.

Proposals.

SEALED BIDS OR ESTIMATES WILL BE received by the President of the Borough of The Bronx, at his office, Municipal Building, Crotona Park, 177th St. and 3rd Ave., until 10.30 a. m., on

THURSDAY, JULY 8, 1915.

FOR FURNISHING AND DELIVERING LONG LEAF YELLOW PINE LUMBER.

The time allowed for the performance of the contract is on or before December 31, 1915.

The amount of security for the performance of the contract shall be thirty (30) per cent. of the total amount for which the contract is awarded.

NO. 2. FOR FURNISHING AND DELIVERING SPRUCE LUMBER AND CHESTNUT POSTS.

The time allowed for the performance of the contract is on or before December 31, 1915.

The amount of security for the performance of the contract shall be thirty (30) per cent. of the total amount for which the contract is awarded.

NO. 3. FOR FURNISHING AND DELIVERING GRITS AND WASH SAND.

The time allowed for the performance of the contract is as directed during the year 1915.

The amount of security for the performance of the contract shall be thirty (30) per cent. of the total amount for which the contract is awarded.

Blank forms of bids or estimates upon which bids must be made can be obtained upon application therefor, the specifications may be seen and other information obtained at said office.

j26jy8 DOUGLAS MATHEWSON, President.

See General Instructions to Bidders on last page, last column, of the "City Record."

POLICE DEPARTMENT.

Regulations for Street Traffic.

Corrected to March 18, 1915.

Copies May Be Obtained at Any Police Station.

Definitions.

(a) The term "street" shall apply to that part of a public highway intended for vehicles.

(b) The term "one-way traffic" street shall apply to a street when and where vehicular traffic is restricted to one direction.

(c) The term "curb" shall apply to the boundaries of a street.

(d) The term "horse" shall apply to any draft animal or beast of burden.

(e) The term "vehicle" shall apply to a horse, and to any conveyance, except a baby carriage.

(f) The term "street car" shall apply to any conveyance confined to tracks.

(g) The term "driver" shall apply to the rider, driver or leader of a horse, to a person who pushes, draws, propels, operates, or who is in charge of a vehicle.

(h) The term "parked" shall apply to a waiting vehicle and to waiting vehicles drawn up alongside of one another not parallel to the curb.

Respective Duties of Drivers and Pedestrians.

(a) Streets are primarily intended for vehicles, but drivers must exercise all possible care not to injure pedestrians.

(b) Pedestrians should:—1st, Avoid interference with vehicular traffic and to this end not step from the sidewalk without first looking to see what is approaching;—2nd, Cross the street at a right angle, preferable at a crosswalk and, where a traffic policeman is stationed, wait for his signal;—3rd, Stand on the sidewalk or close to the track when waiting for a car;—4th, Face the front of the car when alighting and observe the traffic on the right before moving to the sidewalk, and if passing behind the car observe the traffic in both directions.

(c) Pedestrians should keep to the right and not stop so as to obstruct a sidewalk or crosswalk or an entrance to a building.

(d) Pedestrians on streets with narrow sidewalks should use the sidewalk on their right.

The following regulations for vehicles shall be observed by the drivers thereof, who shall also comply at all times with any direction by voice, hand or whistle from any member of the Police Force as to starting, stopping, slowing, approaching or departing from any place, the manner of taking up or setting down passengers, and the loading or unloading of anything.

Police Officers may temporarily divert traffic to avoid congestion.

Article I. Passing, Turning, Keeping to the Right, Backing and Following.

Section 1. A vehicle meeting another shall pass to the right.

Section 2. A vehicle overtaking another shall pass to the left and not pull over to the right until entirely clear of it; except in passing a street car when it shall keep to the right if distance between car and curb permits.


Section 3. A vehicle turning into a street to the right shall turn the corner as near the right-hand curb as practicable.

THUS:



Section 4. A vehicle turning into a street to the left shall pass around the point of intersection of the two streets.

THUS:



Section 5. A vehicle turning from one side to the other of a street shall do so

THUS:



Section 6. A vehicle shall keep as near as practicable to the right-hand curb so as to leave the center of the street clear for overtaking traffic—the slower the speed the nearer the curb.

Section 7. A vehicle on a street divided longitudinally by a parkway, walk, sunkenway, viaduct, isle of safety, or cab stand, shall keep to the right of such division.

Section 8. A vehicle passing around a circle shall keep to the right from entrance to exit.

Section 9. A vehicle shall not back to make a turn if it obstructs traffic, but shall go around the block or to a street wide and clear enough for the purpose.

Section 10. A vehicle shall not follow another too closely for safety.

Article II. Stopping, Standing, Waiting and Parking.

Section 1. A vehicle shall not stop with its left side to the curb except on a "one-way traffic" street.

Section 2. A vehicle waiting at the curb shall promptly give way to a vehicle arriving to take up or set down passengers.

Section 3. A vehicle shall not be left in such position as to prevent another from moving up parallel and close to the curb in front of an entrance to a building, nor so as to prevent another already stopped near the curb from moving away, nor within ten feet of a fire hydrant.

Section 4. A vehicle shall not be parked or otherwise stopped so as to prevent the free passage of other vehicles in both directions at the same time or in one direction in a "one-way traffic" street.

Section 5. A vehicle, unless parked, shall not stand backed up at any angle to a curb, except while actually loading or unloading, and if horse-drawn and with four wheels the horses shall stand parallel with the curb, faced in the direction of traffic.

Section 6. A vehicle, unless a street car, shall not stop in any street except near the curb and then so as not to obstruct a crossing or crosswalk except to allow another vehicle or pedestrian to cross its path.

Section 7. A street car shall not stop within an intersection of streets nor within five feet of a street car ahead nor so as to obstruct a crosswalk.

Article III. Overtaking Street Cars.

A vehicle in overtaking or meeting a street passenger car which has been stopped for the purpose of receiving or discharging a passenger or passengers, shall not pass or approach within eight (8) feet of such car so long as such car is so stopped.

Article IV. Right of Way.

Section 1. When in the performance of duty, the following vehicles shall have the right of way: U. S. Mail, Police, Fire, Fire Patrol, Bureau of Buildings, Emergency Repair of Public Service Corporations, Ambulances; also the Military.

Section 2. Conditions warranting, North and South traffic shall have the right of way.

Section 3. A vehicle in front of a street car shall immediately turn out upon signal.

Section 4. A vehicle shall not so occupy any street as to obstruct traffic.

Section 5. A vehicle, on the approach of fire apparatus, shall immediately draw parallel and near to the curb and stop.

Section 6. A street car, on the approach of fire apparatus, shall stop so as to not interfere with its passage.

Article V. Signals.

Section 1. A vehicle's driver when slowing or stopping shall give timely signal by hand or whip, or in some other unmistakable manner.

Section 2. A vehicle's driver when about to turn either from a standstill or while in motion, shall give timely signal by hand or whip or in some other unmistakable manner to indicate the direction of the turn. This is especially important when turning to the left.

Section 3. A vehicle before backing shall give ample warning.

Section 4. Police whistle signals shall indicate: One blast—N. and S. traffic stops and E. and W. proceeds.

Two blasts—E. and W. traffic stops and N. and S. proceeds.

Three or more blasts—The approach of fire apparatus or other danger.

Section 5. A vehicle shall be equipped with lights and sound signals as prescribed by law.

Section 6. Sound signals are prohibited except for necessary warning.

Article VI. Speed.

Section 1. A vehicle shall not exceed the rate of speed established by law and shall proceed with great caution, especially in making turns, in crossing other streets and crosswalks, and in passing other vehicles.

Section 2. A vehicle shall not cross a sidewalk to or from an alley, lot or building faster than a horse walks.

Article VII. Restrictions in Regard to Vehicles.

Section 1. The use of a vehicle is prohibited when it is so constructed, enclosed, equipped or loaded as to be dangerous, retard traffic, or prevent the driver from having a view sufficient for safety.

Section 2. The use of a vehicle is prohibited when it is so loaded with iron or other materials as to create loud noises while in transit.

Section 3. A vehicle when loaded with any material extending beyond its rear shall be provided with a red flag by day and a red light at night on the extreme rear end of such load.

Section 4. No one less than sixteen years of age shall drive a vehicle intended for commercial purposes.

Section 5. No one shall ride upon the rear of a vehicle without the driver's consent nor with any part of his body protruding.

Section 6. A vehicle unless confined to tracks shall not tow more than one other vehicle and the connection shall not be longer than sixteen feet.

Section 7. Coasting is prohibited when dangerous.

Section 8. The use of a motor muffler cut-out is prohibited.

Section 9. Dense smoke from motors is prohibited.

Article VIII. Control, Treatment and Condition of Horses.

Section 1. A horse shall not be unbridled, nor left unattended in a street or unenclosed space without being securely fastened, unless harnessed to a vehicle with wheels so secured as to prevent its being dragged faster than a walk.

Section 2. A driver shall continuously hold the reins in his hands while riding, driving, or leading a horse.

Section 3. No one shall over-load, over-drive, over-ride, ill-treat or unnecessarily whip any horse.

Section 4. No one shall crack or so use a whip as to excite any horse other than that which he is using, or so as to annoy, interfere with or endanger any person.

Section 5. No one shall use a horse unless it is fit for its work, free from lameness or sores likely to cause pain, and from any vice or disease likely to cause accident, injury or infection.

j26 ARTHUR WOODS, Police Commissioner.

July 8, 1915, at 2 P. M., at which meeting the said petitions will be submitted to the Board: 5334: For the construction of a sewer and appurtenances in GENESEE STREET, from a point half way between Vienna Avenue and Hege-man Avenue to Liberty Avenue, Fourth Ward. 5346: To legally open NINETY-SECOND STREET (Fulton Street) from the Brooklyn Borough Line to 84th (Digby) Street, Fourth Ward.

June 25, 1915.
MAURICE E. CONNOLLY, President.
HUGH HALL, Secretary. j26

Proposals.

SEALED BIDS OR ESTIMATES WILL BE received by the President of the Borough of Queens at Third Floor, Borough Hall, Fifth Street and Jackson Avenue, Long Island City, until 11 o'clock a. m. on

THURSDAY, JULY 8, 1915.

NO. 1. FOR REGULATING AND GRADING VAN ALST AVENUE FOR FULL WIDTH FROM HARRIS AVENUE TO A LINE ABOUT 240 FEET NORTHERLY THEREOF, AND FROM PAYNTAR AVENUE TO FREEMAN AVENUE; AND FOR A WIDTH OF 30 FEET CENTRALLY LOCATED FROM NORTH JANE STREET TO PAYNTAR AVENUE; AND FROM FREEMAN AVENUE TO WEBSTER AVENUE, AND FOR A WIDTH OF 30 FEET LOCATED FROM 5 TO 35 FEET WEST OF CENTER LINE FROM WEBSTER AVENUE TO RIDGE STREET, AND FOR THE CONSTRUCTION OF NECESSARY DRAINS, AND ALL OTHER WORK INCIDENTAL THERETO, FIRST WARD OF THE BOROUGH OF QUEENS.

The time allowed for doing and completing the above work will be Two hundred and fifty (250) working days.
The amount of security required will be Thirty thousand (\$30,000) Dollars.

The Engineer's estimate of the quantities is as follows:

140,000 cu. yds. of embankment (in excess of excavation).

200 lin. ft. of 24-inch Cast Iron Pipe Drains, in Place.

3,500 lin. ft. of Spruce Piles in place for drains.

25 M. ft. B. M. Spruce Timber in Drains, in place.

6,000 lin. ft. of completed Guard Rail erected.

10 cubic yards of concrete.

NO. 2. FOR FURNISHING AND DELIVERING TO THE BUREAU OF HIGHWAYS 62,000 ASPHALT PAVING BLOCKS AS DIRECTED, IN THE BOROUGH OF QUEENS.

The time allowed for doing and completing the above work will be Thirty (30) calendar days.

The amount of security required will be thirty (30%) per cent. of the total amount for which the contract is awarded.

NO. 3. FOR REGULATING AND GRADING CUSTER (15TH) STREET FROM BAYREUTH (BEACH) STREET TO SANFORD AVENUE, THIRD WARD OF THE BOROUGH OF QUEENS.

The time allowed for doing and completing the above work will be Thirty (30) working days.

The amount of security required will be One thousand five (\$1,500) hundred Dollars.

The Engineer's estimate of the quantities is as follows:

100 cu. yds. of earth excavation.

5,500 cu. yds. of Embankment (in excess of excavation).

10 cu. yds. of Concrete.

100 sq. yds. stone gutters, furnished and laid.

100 sq. yds. of Cobble Gutters relaid.

NO. 4. FOR REGULATING, GRADING, CURBING AND LAYING SIDEWALKS (WHERE NOT ALREADY LAID TO GRADE AND IN GOOD CONDITION), TOGETHER WITH ALL WORK INCIDENTAL THERETO, IN ALBURY AVENUE FROM POLK AVENUE TO FILLMORE AVENUE, SECOND WARD OF THE BOROUGH OF QUEENS.

The time allowed for doing and completing the above work will be Thirty (30) Working Days.

The amount of security required will be One thousand (\$1,000) Dollars.

The Engineer's estimate of the quantities is as follows:

1,500 cu. yds. of earth excavation.

10 cu. yds. rock excavation.

1,050 lin. ft. cement curb with steel nosing and one year's maintenance.

3,700 sq. ft. cement sidewalk, and one year's maintenance.

The bidder must state the price of each item or article contained in the specification or schedule herein contained or hereafter annexed, per square yard, linear foot or other unit of measure, by which the bids will be tested. Bids will be compared and the contract awarded at a lump or aggregate sum. Blank forms may be obtained and the plans or drawings may be seen at the office of the President of the Borough of Queens.

Dated, June 26th, 1915.

j26,jy8 MAURICE E. CONNOLLY, President.

See General Instructions to Bidders on last page, last column, of the "City Record."

PUBLIC RECREATION COMMISSION.

Proposals.

SEALED BIDS OR ESTIMATES WILL BE received at the office of the Public Recreation Commission, Room 527, Municipal Building, Borough of Manhattan, in the City of New York, until 10.30 A. M. on

TUESDAY, JUNE 29, 1915.

NO. 1. FOR FURNISHING OF ALL LABOR AND MATERIALS NECESSARY OR REQUIRED FOR THE CONSTRUCTION AND COMPLETION OF A FIELD HOUSE AT THE BETSY HEAD MEMORIAL PLAYGROUND AND RECREATION CENTRE, LOCATED IN BROWNSVILLE, BOROUGH OF BROOKLYN, CITY OF NEW YORK.

NO. 2. FOR FURNISHING OF ALL LABOR AND MATERIALS NECESSARY OR REQUIRED TO INSTALL AND COMPLETE THE STEAM HEATING AND ALL WORK INCIDENTAL THERETO REQUIRED IN CONNECTION WITH THE CONSTRUCTION AND COMPLETION OF THE PROPOSED BETSY HEAD MEMORIAL PLAYGROUND AND RECREATION CENTRE, LOCATED IN BROWNSVILLE, BOROUGH OF BROOKLYN, CITY OF NEW YORK.

NO. 3. FOR FURNISHING OF ALL LABOR AND MATERIALS NECESSARY OR REQUIRED TO INSTALL AND COMPLETE THE PLUMBING, WATER SUPPLY AND DRAINAGE AND ALL WORK INCIDENTAL THERETO REQUIRED IN CONNECTION WITH THE CONSTRUCTION AND COMPLETION OF THE PROPOSED BETSY HEAD MEMORIAL PLAYGROUND AND RECREATION CENTRE, LOCATED IN BROWNSVILLE, BOROUGH OF BROOKLYN, CITY OF NEW YORK.

The time allowed for the completion of the work in each case is 70 days. Award, if made, shall be to lowest bidder for the work.

The amount of the bond required in each case shall be fifty per cent. (50%) of the amount of the contract.

Blank forms of proposals and further information can be obtained on application to the office of the Public Recreation Commission.

GEORGE W. WINGATE, President, Public Recreation Commission.
New York, June 16th, 1915. j17,29
See General Instructions to Bidders on last page, last column, of the "City Record."

BELLEVUE AND ALLIED HOSPITALS, DEPARTMENT OF CORRECTION, DEPARTMENT OF DOCKS AND FERRIES, FIRE DEPARTMENT, DEPARTMENT OF HEALTH, POLICE DEPARTMENT, DEPARTMENT OF PUBLIC CHARITIES.

Proposals.

SEALED BIDS OR ESTIMATES WILL BE received by Bellevue and Allied Hospitals, Dep't of Correction, Dep't of Docks and Ferries, Fire Department, Dep't of Health, Police Department, Dep't of Public Charities at Room 1230, Municipal Building, Borough of Manhattan, City of New York, until 12 o'clock noon on

WEDNESDAY, JULY 7, 1915.

FOR FURNISHING AND DELIVERING PAINTS, OILS, VARNISHES AND PAINTER'S SUPPLIES.

The time for the performance of the contract is on or before December 31, 1915.

The amount of security required is thirty (30) per cent. of the amount of the bid or estimate.

No bid will be considered unless it is accompanied by a deposit. Such deposit shall be in an amount not less than one and one-half (1½) per cent. of the total amount of the bid.

The bidder will state the price per ounce, pound, gallon or other designated unit, by which the bids will be tested. The extensions must be made and footed up, as the bids will be read and awards, if made, made to the lowest bidder on each line or class, as stated in the specifications.

Bids must be submitted in duplicate, each in a separate envelope. No bid will be accepted unless this provision is complied with.

Blank forms and further information may be obtained at Room 1226, Municipal Building, Borough of Manhattan.

BOARD OF TRUSTEES, BELLEVUE AND ALLIED HOSPITALS, JOHN W. BRANNAN, M. D., President.

DEPARTMENT OF CORRECTION, KATHARINE BEMENT DAVIS, Commissioner.

DEPARTMENT OF DOCKS AND FERRIES, R. A. C. SMITH, Commissioner.

FIRE DEPARTMENT, ROBERT ADAMSON, Commissioner.

DEPARTMENT OF HEALTH, S. S. GOLDWATER, M. D., Commissioner.

POLICE DEPARTMENT, A. WOODS, Commissioner.

DEPARTMENT OF PUBLIC CHARITIES, JOHN A. KINGSBURY, Commissioner. j24,jy7

See General Instructions to Bidders on last page, last column, of the "City Record," except for the address of the office for receiving and opening bids.

BELLEVUE AND ALLIED HOSPITALS, DEPARTMENT OF BRIDGES, FIRE DEPARTMENT, DEPARTMENT OF PUBLIC CHARITIES, DEPARTMENT OF WATER SUPPLY, GAS AND ELECTRICITY.

Proposals.

SEALED BIDS OR ESTIMATES WILL BE received by Bellevue and Allied Hospitals, Dep't of Bridges, Fire Department, Dep't of Public Charities, Dep't of Water Supply, Gas and Electricity at Room 1230, Municipal Building, Borough of Manhattan, City of New York, until 12 o'clock noon on

WEDNESDAY, JULY 7, 1915.

FOR FURNISHING AND DELIVERING LUMBER.

The time for the performance of the contract is during the period ending December 31, 1915.

The amount of security required is thirty (30) per cent. of the amount of the bid or estimate.

No bid will be considered unless it is accompanied by a deposit. Such deposit shall be in an amount not less than one and one-half (1½) per cent. of the total amount of the bid.

The bidder will state the price per M. ft. B. M. or other designated unit, by which the bids will be tested. The extensions must be made and footed up, as the bids will be read from the total and awards made to the lowest bidder on each class, as stated in the specifications.

Bids must be submitted in duplicate, each in a separate envelope. No bid will be accepted unless this provision is complied with.

Blank forms and further information may be obtained at Room 1226, Municipal Building, Borough of Manhattan.

BOARD OF TRUSTEES, BELLEVUE AND ALLIED HOSPITALS, JOHN W. BRANNAN, M. D., President.

DEPT OF BRIDGES, F. J. H. KRACKE, Commissioner.

FIRE DEPARTMENT, ROBERT ADAMSON, Commissioner.

DEPT OF PUBLIC CHARITIES, JOHN A. KINGSBURY, Commissioner.

DEPT OF WATER SUPPLY, GAS AND ELECTRICITY, WILLIAM WILLIAMS, Commissioner. j24,jy7

See General Instructions to Bidders on last page, last column, of the "City Record," except for the address of the office for receiving and opening bids.

BELLEVUE AND ALLIED HOSPITALS, DEPARTMENT OF CORRECTION, FIRE DEPARTMENT, DEPARTMENT OF HEALTH, DEPARTMENT OF PARKS, MANHATTAN AND RICHMOND; DEPARTMENT OF PARKS, BRONX; DEPARTMENT OF PARKS, BROOKLYN; POLICE DEPARTMENT, DEPARTMENT OF PUBLIC CHARITIES, DEPARTMENT OF WATER SUPPLY, GAS AND ELECTRICITY.

Proposals.

SEALED BIDS OR ESTIMATES WILL BE received by Bellevue and Allied Hospitals, Dep't of Correction, Fire Department, Dep't of Health, Dep't of Parks, Man. and Rich.; Dep't of Parks, Bronx; Dep't of Parks, B'klyn; Police Department, Dep't of Public Charities, Dep't of Water Supply, Gas and Electricity, at Room 1230, Municipal Building, Borough of Manhattan, City of New York, until 12 o'clock M. on

WEDNESDAY, JUNE 30, 1915.

FOR FURNISHING AND DELIVERING CLEANING MATERIALS AND COMPOUNDS AND CLEANER'S MACHINES AND SUPPLIES.

The time for the performance of the contract is during the period ending Dec. 31, 1915.

The amount of security required is thirty (30) per cent. of the amount of the bid or estimate.

No bid will be considered unless it is accompanied by a deposit, which shall be in the form of money, or a certified check upon one of the State or National Banks of the City of New York, drawn to the order of the Comptroller, or corporate stock or certificates of indebtedness of any nature issued by The City of New York and approved by the Comptroller as of equal value to the security required. Such deposit shall be in an amount not less than one and one-half (1½) per cent. of the total amount of the bid.

The bidder will state the price per pound, gallon or other designated unit, by which the bids will be tested. The extensions must be made and footed up, as the bids will be read and awards, if made, made to the lowest bidder on each item, as stated in the specifications.

Bids must be submitted in duplicate, each in a separate envelope. No bid will be accepted unless this provision is complied with.

Blank forms and further information may be obtained at Room 1226, Municipal Building, Borough of Manhattan.

BOARD OF TRUSTEES, BELLEVUE AND ALLIED HOSPITALS, JOHN W. BRANNAN, M. D., President.

DEPARTMENT OF CORRECTION, KATHARINE BEMENT DAVIS, Commissioner.

FIRE DEPARTMENT, ROBERT ADAMSON, Commissioner.

DEPARTMENT OF HEALTH, S. S. GOLDWATER, M. D., Commissioner.

PARK BOARD, CABOT WARD, President; THOMAS W. WHITTLE, RAYMOND V. INGERSOLL, JOHN E. WEIER, Park Commissioners.

POLICE DEPARTMENT, A. WOODS, Commissioner.

DEPARTMENT OF PUBLIC CHARITIES, JOHN A. KINGSBURY, Commissioner.

DEPARTMENT OF WATER SUPPLY, GAS & ELECTRICITY, WILLIAM WILLIAMS, Commissioner. j18,30

See General Instructions to Bidders on last page, last column, of the "City Record," except for the address of the office for receiving and opening bids.

BELLEVUE AND ALLIED HOSPITALS, DEPARTMENT OF BRIDGES, DEPARTMENT OF CORRECTION, DEPARTMENT OF DOCKS AND FERRIES, FIRE DEPARTMENT, DEPARTMENT OF PUBLIC CHARITIES, DEPARTMENT OF WATER SUPPLY, GAS AND ELECTRICITY.

Proposals.

SEALED BIDS OR ESTIMATES WILL BE received by Bellevue and Allied Hospitals, Dep't of Bridges, Dep't of Correction, Dep't of Docks and Ferries, Fire Department, Dep't of Public Charities, Dep't of Water Supply, Gas and Electricity at Room 1230, Municipal Building, Borough of Manhattan, City of New York, until 12 o'clock M. on

WEDNESDAY, JULY 7, 1915.

FOR FURNISHING AND DELIVERING CORDAGE, ROPE AND OAKUM.

The time for the performance of the contract is during the period ending December 31, 1915.

The amount of security required is thirty (30) per cent. of the amount of the bid or estimate.

No bid will be considered unless it is accompanied by a deposit. Such deposit shall be in an amount not less than one and one-half (1½) per cent. of the total amount of the bid.

The bidder will state the price per pound, or other designated unit, by which the bids will be tested. The extensions must be made and footed up, as the bids will be read from the total and awards made to the lowest bidder on each line or class, as stated in the specifications.

Bids must be submitted in duplicate, each in a separate envelope. No bid will be accepted unless this provision is complied with.

Blank forms and further information may be obtained at Room 1226, Municipal Building, Borough of Manhattan.

BOARD OF TRUSTEES, BELLEVUE AND ALLIED HOSPITALS, JOHN W. BRANNAN, M. D., President.

DEPT OF BRIDGES, F. J. H. KRACKE, Commissioner.

DEPT OF CORRECTION, KATHARINE BEMENT DAVIS, Commissioner.

DEPT OF DOCKS AND FERRIES, R. A. C. SMITH, Commissioner.

FIRE DEPARTMENT, ROBERT ADAMSON, Commissioner.

DEPT OF PUBLIC CHARITIES, JOHN A. KINGSBURY, Commissioner.

DEPT OF WATER SUPPLY, GAS AND ELECTRICITY, WILLIAM WILLIAMS, Commissioner. j24,jy7

See General Instructions to Bidders on last page, last column, of the "City Record," except for the address of the office for receiving and opening bids.

BOROUGH OF BROOKLYN.

Proposals.

SEALED BIDS OR ESTIMATES WILL BE received by the President of Borough of Brooklyn at Room No. 2, Borough Hall, until 11 o'clock A. M. on

WEDNESDAY, JUNE 30, 1915.

NO. 1.—FOR REGULATING AND REPAVING WITH PERMANENT ASPHALT PAVEMENT ON A 6-INCH CONCRETE FOUNDATION THE ROADWAY OF LINCOLN ROAD FROM BEDFORD AVE. TO ROGERS AVE.

The Engineer's estimate is as follows:

850 lin. ft. old curbstone reset in concrete.

910 lin. ft. new curbstone set in concrete.

35 lin. ft. bluestone heading stones set in concrete.

565 cu. yds. concrete.

3,400 sq. yds. asphalt pavement (5 years maintenance).

5 sq. yds. adjacent pavement to be relaid.

7 noiseless covers and heads for sewer manholes.

Time allowed, 30 working days. Security required, \$2,100.

NO. 2.—FOR REGULATING AND REPAVING WITH PERMANENT IRON SLAG PAVEMENT ON A 6-INCH CONCRETE FOUNDATION THE ROADWAY OF PIONEER ST. FROM VAN BRUNT ST. TO RICHARDS ST.

The Engineer's estimate is as follows:

100 lin. ft. old curbstone reset in concrete.

930 lin. ft. new curbstone set in concrete.

30 lin. ft. granite heading stones set in concrete.

285 cu. yds. concrete.

1,720 sq. yds. iron slag pavement with joint filler of cement grout (1 year maintenance).

14 sq. yds. adjacent pavement to be relaid.

5 new covers and heads for sewer manholes.

Time allowed, 30 working days. Security required, \$2,200.

NO. 3.—FOR REGULATING AND REPAVING, INCLUDING THE RESTORATION OF PAVEMENT, ETC., REMOVED AND DAM-

AGED BY JOHN J. CREAM COMPANY IN CONNECTION WITH THE CONSTRUCTION OF THE CLASSON AVE. RELIEF SEWER, DIVISION 1, SECTION 3, IN THE ROADWAYS OF VERNON AVE. FROM MARCY AVE. TO TOMPKINS AVE. AND TOMPKINS AVE. FROM VERNON AVE. TO GREENE AVE.

The Engineer's estimate is as follows:

1,220 lin. ft. old curbstone reset in concrete.

400 lin. ft. new curbstone set in concrete.

35 lin. ft. bluestone heading stones set in concrete.

1,745 cu. yds. concrete.

7,040 sq. yds. asphalt pavement.

3,415 sq. yds. grade 2 granite pavement with joint filler of coal tar pitch and gravel.

15 sq. yds. wood block pavement with joint filler of sand.

Time allowed, 50 working days. Security required, \$6,000.

The bidder will state the price of each item or article contained in the specifications or schedules herein contained or hereto annexed, per lin. ft., sq. ft., sq. yd., cu. yd. or other unit of measure, by which the bids will be tested. The bids will be compared and the contract awarded at a lump or aggregate sum for each contract.

Blank forms and further information may be obtained and the plans and drawings may be seen at the office of the Bureau of Highways, the Borough of Brooklyn, Room No. 502, No. 50 Court Street, Brooklyn.

L. H. POUNDS, President.

Dated, June 14, 1915. j18,30

See General Instructions to Bidders on last page, last column, of the "City Record."

DEPARTMENT OF HEALTH, FIRE DEPARTMENT, DEPARTMENT OF PUBLIC CHARITIES, DEPARTMENT OF STREET CLEANING, DEPARTMENT OF WATER SUPPLY, GAS AND ELECTRICITY.

Proposals.

SEALED BIDS OR ESTIMATE WILL BE received by Dep't of Health, Fire Department, Dep't of Public Charities, Dep't of Street Cleaning, Dep't of Water Supply, Gas and Electricity at Room 1230, Municipal Building, Borough of Manhattan, City of New York, until 12 o'clock noon on

WEDNESDAY, JUNE 30, 1915.

FOR FURNISHING AND DELIVERING DRUGS, CHEMICALS AND REAGENTS.

The time for the performance of the contract is on or before December 31, 1915.

The amount of security required is thirty (30) per cent. of the amount of the bid or estimate.

No bid will be considered unless it is accompanied by a deposit, which shall be in the form of money, or a certified check upon one of the State or National Banks of the City of New York, drawn to the order of the Comptroller, or corporate stock or certificates of indebtedness of any nature issued by The City of New York and approved by the Comptroller as of equal value to the security required. Such deposit shall be in an amount not less than one and one-half (1½) per cent. of the total amount of the bid.

The bidder will state the price per ounce, pound or other designated unit, by which the bids will be tested. The extensions must be made and footed up, as the bids will be read and awards, if made, made to the lowest bidder on each line, as stated in the specifications.

Bids must be submitted in duplicate, each in a separate envelope. No bid will be accepted unless this provision is complied with.

Blank forms and further information may be obtained at Room 1226, Municipal Building, Borough of Manhattan.

FIRE DEPARTMENT, ROBERT ADAMSON, Commissioner.

DEPT OF HEALTH, S. S. GOLDWATER, Commissioner.

DEPT OF PUBLIC CHARITIES, JOHN A. KINGSBURY, Commissioner.

DEPT OF STREET CLEANING, J. T. FETHERSTON, Commissioner.

DEPT OF WATER SUPPLY, GAS AND ELECTRICITY, WILLIAM WILLIAMS, Commissioner. j18,30

See General Instructions to Bidders on last page, last column, of the "City Record," except for the address of the office for receiving and opening bids.

PUBLIC SERVICE COMMISSION.

Invitation to Contractors.

Installation of Tracks for Rapid Transit Railroad.

The Public Service Commission for the First District (hereinafter called the "Commission") invites proposals to install tracks for that portion of the Broadway-Fourth Avenue Rapid Transit Railroad in the Borough of Brooklyn, which is briefly described as follows:

A three-track elevated railroad beginning at a point in private property near 38th Street and 10th Avenue and extending thence over private property to 10th Avenue; thence over 10th Avenue and New Utrecht Avenue to a point at or near 81st Street; thence over private property and cross streets to a point in 86th Street near 19th Avenue; thence over 86th Street to a point at or near Bay 41st Street; thence over private property and 26th Avenue to Stillwell Avenue; and thence over Stillwell Avenue to a point at or near Avenue Y.

made or to be made by the City for the purchase of the materials to be supplied by the City to the Contractor may also be inspected and purchased at the said office of the Commission.

Bidders must examine the form of contract and the specifications and contract drawings and must visit the location of the work and inform themselves of the conditions along the line of the work and make their own estimates of the facilities and difficulties attending the execution of the work.

The Contractor must complete the work within five (5) months after the date of the delivery of the contract.

Partial payments will be made to the Contractor monthly as the work proceeds, as provided in the form of contract.

At the time of the delivery of the contract the Contractor must furnish security to the City by depositing a bond, cash or securities in a sum equal to ten per centum (10%) of the total estimated amount to be paid to the Contractor under the contract as calculated from the quantities and the prices contained in the Schedule of Prices in the Contractor's Proposal.

Sealed bids or proposals will be received at the office of the Commission at No. 154 Nassau Street, Borough of Manhattan, City of New York, until the 9th day of July, 1915, at twelve fifteen (12:15) o'clock p. m., at which time and place, or at a later date to be fixed by the Commission, the proposals will be publicly opened.

Proposals must be in the form prescribed by the Commission.

Every proposal must, when submitted, be enclosed in a sealed envelope endorsed "Proposal for Installation of Tracks" and must be delivered to the Commission or its Secretary; and in the presence of the person submitting the proposal, it will be deposited in a sealed box in which all proposals will be deposited. No proposal will be received unless accompanied by a separate certified check for five thousand dollars (\$5,000) payable to the order of the Comptroller of the City of New York and drawn upon a national or state bank or trust company satisfactory to the Commission and having its principal office in New York City. Such check must not be enclosed in the envelope containing the proposal.

The prices must not be improperly balanced, and any bid which the Commission considers detrimental to the City's interests may be rejected.

No proposal, after it shall have been deposited with the Commission, will be allowed to be withdrawn for any reason whatever.

The award of the contract will be made by the Commission as soon as practicable after the opening of the proposals.

Deposits made by bidders whose proposals are not accepted will be returned within three (3) days after the contract is executed and delivered and its provisions in respect of the bond or deposit are complied with, unless all proposals shall be rejected, in which event such deposits will be returned within three (3) days after such rejection. The deposit of the successful bidder will be returned when the contract is executed and delivered and its provisions in respect of the bond or deposit are complied with.

The right to reject any and all bids is reserved. New York, June 18, 1915.

PUBLIC SERVICE COMMISSION FOR THE FIRST DISTRICT, By EDWARD E. McCALL, Chairman. j19,jy9

DEPARTMENT OF PARKS.

Auction Sale.

DEPARTMENT OF PARKS, BOROUGH OF Manhattan and Richmond, will sell at public auction by Daniel Greenwald, Auctioneer, at the Sheepfold, 66th Street and Central Park West, on

MONDAY, JUNE 28, 1915, at 11 A. M.

THE FOLLOWING SURPLUS ANIMALS, ETC.:
1 AMERICAN BISON.
2 EWE LAMBS.
3 OLD EWES.
680 LBS. WOOL (MORE OR LESS).
25 LBS. OF CAMEL'S HAIR AND ANGORA GOAT WOOL MIXED (MORE OR LESS).

TERMS OF SALE.

The purchase money to be paid in cash or certified check at time of sale.
Purchases will be required to be removed immediately after sale.

CABOT WARD, Commissioner of Parks, Manhattan and Richmond. j19,28

Proposals.

SEALED BIDS OR ESTIMATES WILL BE received by the Park Board at the office of the Department of Parks, Municipal Building, Borough of Manhattan, until 3 o'clock p. m., on

THURSDAY, JULY 1, 1915, Borough of Manhattan.
For repaving where directed the Cement Walks of Riverside Drive Extension and the Small Parks south of 59th Street.
Estimated quantity, 10,000 sq. ft.

The time allowed for the completion of the contract is Thirty (30) working days.
The amount of security required is Nine Hundred dollars (\$900).

The bids will be compared and the contract awarded at price per sq. ft.

Blank forms and other information may be obtained at the office of the Department of Parks, Municipal Bldg. (10th floor), Centre and Chambers Sts., Bor. of Manhattan.

CABOT WARD, President; THOS. W. WHITTLE, RAYMOND V. INGERSOLL, JOHN E. WEIER, Park Commissioners. j19,jy1
See General Instructions to Bidders on last page, last column, of the "City Record."

SEALED BIDS WILL BE RECEIVED BY the Park Board at Room 1230, Municipal Building, Borough of Manhattan, until three o'clock P. M. on

THURSDAY, JULY 8, 1915, Boroughs of Manhattan and Richmond, The Bronx and Brooklyn.
FOR FURNISHING AND DELIVERING FLOWERING BULBS IN PARKS IN THE ABOVE NAMED BOROUGH.

The time for the performance of the contract is until December 15, 1915.

The amount of security required is thirty (30) per cent. of the amount of the bid or estimate.
No bid will be considered unless it is accompanied by a deposit, which shall be in the form of money, or a certified check upon one of the State or National Banks of The City of New York, drawn to the order of the Comptroller, or corporate stock or certificates of indebtedness of any nature issued by The City of New York and approved by the Comptroller as of equal value to the security required. Such deposit shall be in an amount not less than one and one-half (1½) per cent. of the total amount of the bid.

The bidder will state the price per M. or other designated unit, by which the bids will be tested. The extensions must be made and footed up, as the bids will be read and awards, if made, made to the lowest bidder on the total for the class, as stated in the specifications.

Bids must be submitted in duplicate, each in a

separate envelope. No bid will be accepted unless this provision is complied with.

Blank forms and further information may be obtained at Room 1226, Municipal Building, Borough of Manhattan.

CABOT WARD, President; THOMAS W. WHITTLE, RAYMOND V. INGERSOLL, JOHN E. WEIER, Park Commissioners. j8,jy8

See General Instructions to Bidders on last page, last column, of the "City Record," except for the address of the office for receiving and opening bids.

DEPARTMENT OF EDUCATION.

Proposals.

SEALED BIDS OR ESTIMATES WILL BE received by the Superintendent of School Buildings at the office of the Department of Education, Park Avenue and 59th Street, Manhattan, until eleven o'clock A. M., on

TUESDAY, JULY 6, 1915, Borough of Queens.
NO. 2. FOR REPAIRING FURNITURE, ETC., IN PUBLIC SCHOOL 71, ON FOREST AVENUE, NEAR METROPOLITAN AVENUE, EAST WILLIAMSBURG, BOROUGH OF QUEENS.

The time allowed to complete the whole work will be thirty (30) working days, as provided in the contract.

The amount of security required is Seven Hundred Dollars (\$700).

The deposit accompanying bid shall be five per centum of the amount of security.

Borough of Richmond.
NO. 3. FOR ALTERATIONS, REPAIRS, ETC., AT PUBLIC SCHOOL 14, BROAD AND BROOK STREETS, STAPLETON, BOROUGH OF RICHMOND.

The time allowed to complete the whole work will be fifty-five (55) working days, as provided in the contract.

The amount of security required is Six Hundred Dollars (\$600).

The deposit accompanying bid shall be five per centum of the amount of security.

On Nos. 1 and 2 the bids will be compared and the contract will be awarded in a lump sum to the lowest bidder on each contract.

Blank forms, plans and specifications may be obtained or seen at the office of the Superintendent, at Estimating Room, 9th floor, Hall of the Board of Education, Park Avenue and 59th Street, Borough of Manhattan, and also at Branch Offices, No. 69 Broadway, Flushing, Borough of Queens, and Borough Hall, New Brighton, Borough of Richmond, for work for their respective Boroughs.

C. B. J. SNYDER, Superintendent of School Buildings. j23,jy6

See General Instructions to Bidders on last page, last column, of the "City Record."

SEALED BIDS OR ESTIMATES WILL BE received by the Superintendent of School Buildings at the office of the Department of Education, Park Avenue and 59th Street, Manhattan, until eleven o'clock A. M., on

TUESDAY, JULY 6, 1915, Borough of Brooklyn.

NO. 4. FOR PERMANENT EQUIPMENT OF TOOLS AND APPARATUS (ITEMS 3A TO 5B, INCLUSIVE), FOR BUSHWICK HIGH SCHOOL, ON THE SOUTHERLY SIDE OF IRVING AVENUE, ABOUT 260 FEET WEST OF PUTNAM AVENUE, BOROUGH OF BROOKLYN.

The time allowed to complete the whole work of each item will be sixty (60) working days, as provided in the contract.

The amount of security required for each item or contract is fifty (50) per cent. of award.

A separate bid must be submitted for each item, and a separate bid may also be submitted for all items, and award will be made on separate items or upon all items in one contract, as deemed to be to the best interests of the City.
Each bid or estimate must be accompanied by a certified check or cash, to the amount of two and one-half (2½) per centum of the amount of the total aggregate cost of all items bid upon. In case the aggregate cost of all items awarded to any one contractor is less than One Thousand Dollars (\$1,000) no bond or contract will be necessary for such contractor.

Only one bid will be received from a bidder for each item.

Attention of all intending bidders is expressly called to page 1 of the printed specifications.

Bidders must be prepared to submit samples upon demand. Award of contract will be made to the lowest bidder on each item or classes of items where indicated.

Bidders must state the price of each item contained in the specifications, by which the bids will be tested.

Delivery will be required to be made at the time and manner and in such quantities as may be directed.

Blank forms and specifications and further information may be obtained at the office of the Superintendent of School Buildings, at Estimating Room, 9th floor, Hall of the Board of Education, Park Avenue and 59th Street, Borough of Manhattan, and also at Branch Office, No. 131 Livingston Street, Borough of Brooklyn.

C. B. J. SNYDER, Superintendent of School Buildings. j23,jy6

See General Instructions to Bidders on last page, last column, of the "City Record."

SEALED BIDS OR ESTIMATES WILL BE received by the Superintendent of School Buildings at the office of the Department of Education, Park Avenue and 59th Street, Manhattan, until eleven o'clock A. M., on

TUESDAY, JULY 6, 1915, Various Boroughs.

NO. 5. FOR PADLOCKS AND KEYS FOR VARIOUS SCHOOLS IN THE BOROUGH OF MANHATTAN, BROOKLYN, QUEENS AND RICHMOND.

The time allowed to complete the whole work on each item will be twenty (20) working days, as provided in the contract.

The amount of security required for each item or contract is fifty (50) per cent. of the award.

A separate proposal must be submitted for each item, and award will be made for each item as soon as practicable after the opening of the bids.

Each bid or estimate must be accompanied by a certified check or cash to the amount of two and one-half (2½) per centum of the amount of the total aggregate cost of all items bid upon.

In case the aggregate cost of all items awarded to any one contractor is less than One Thousand Dollars (\$1,000) no bond or contract will be necessary for such contractor.

Only one bid will be received from a bidder for each item.

Attention of all intending bidders is expressly called to pages 1 and 2 of the printed specification.

Bidders must be prepared to submit samples upon demand.

Award of contract will be made to the lowest bidder on each item or classes of items.

Bidders must state the price of each item contained in the specifications, by which the bids will be tested.

Delivery will be required to be made at the time and manner and in such quantities as may be directed.

Blank forms and specifications and further information may be obtained at the office of the Superintendent of School Buildings, at Estimating Room, 9th floor, Hall of the Board of Education, Park Avenue and 59th Street, Borough of Manhattan.

C. B. J. SNYDER, Superintendent of School Buildings. j23,jy6

See General Instructions to Bidders on last page, last column, of the "City Record."

SEALED BIDS OR ESTIMATES WILL BE received by the Superintendent of School Buildings at the office of the Department of Education, Park Avenue and 59th Street, Manhattan, until eleven o'clock A. M., on

TUESDAY, JULY 6, 1915, Borough of Brooklyn.

NO. 1. FOR SANITARY ALTERATIONS AT PUBLIC SCHOOLS 23, 43, 88, 108, AND TRUANT SCHOOL, BOROUGH OF BROOKLYN.

The time allowed to complete the whole work on each item on each school will be fifty-five (55) working days, as provided in the contract.

The amount of security required is as follows:

P. S. 23, Item 1, \$400; P. S. 23, Item 2, \$1,000; P. S. 43, \$300; P. S. 88, \$200; P. S. 108, \$500; T. S., Item 1, \$1,500; T. S., Item 2, \$1,500.

The deposit accompanying bid on each item for each school shall be five per centum of the amount of security.

A separate proposal must be submitted for each item and award will be made thereon.

On No. 1, the bidders must state the price of each item by which the bids will be tested. Award of contract will be made to the lowest bidder on each item.

Blank forms, plans and specifications may be obtained or seen at the office of the Superintendent, at Estimating Room, 9th floor, Hall of the Board of Education, Park Avenue and 59th Street, Borough of Manhattan, and also at Branch Office, No. 131 Livingston Street, Borough of Brooklyn.

C. B. J. SNYDER, Superintendent of School Buildings. j23,jy6

See General Instructions to Bidders on last page, last column, of the "City Record."

SEALED BIDS OR ESTIMATES WILL BE received by the Superintendent of School Buildings at the office of the Department of Education, Park Avenue and 59th Street, Manhattan, until eleven o'clock A. M., on

MONDAY, JUNE 28, 1915, Borough of Brooklyn.

NO. 1.—FOR ALTERATIONS AND REPAIRS TO HEATING AND VENTILATING APPARATUS IN PUBLIC SCHOOLS 15, 23, 47, 132 AND 142, BOROUGH OF BROOKLYN.

The time allowed to complete the whole work on each school will be sixty (60) working days, as provided in the contract.

The amount of security required is as follows: P. S. 15, \$6,000; P. S. 23, \$6,000; P. S. 47, \$600; P. S. 132, \$1,000; P. S. 142, \$600.

The deposit accompanying bid on each school shall be five per centum of the amount of security.

A separate proposal must be submitted for each school and award will be made thereon.

On No. 1 the bidders must state the price of each item, by which the bids will be tested. Award of contract will be made to the lowest bidder on each item.

Blank forms, plans and specifications may be obtained or seen at the office of the Superintendent, at Estimating Room, 9th floor, Hall of the Board of Education, Park Avenue and 59th Street, Borough of Manhattan, and also at Branch Office, No. 131 Livingston Street, Borough of Brooklyn.

C. B. J. SNYDER, Superintendent of School Buildings. j16,28

See General Instructions to Bidders on last page, last column, of the "City Record."

SEALED BIDS OR ESTIMATES WILL BE received by the Superintendent of School Buildings at the office of the Department of Education, Park Avenue and 59th Street, Manhattan, until eleven o'clock A. M., on

MONDAY, JUNE 28, 1915, Borough of The Bronx.

NO. 2.—FOR ALTERATIONS, REPAIRS, ETC., AT PUBLIC SCHOOLS 10, 40 AND MORRIS HIGH SCHOOL, BOROUGH OF THE BRONX.

The time allowed to complete the whole work on each school will be fifty-five (55) working days, as provided in the contract.

The amount of security required is as follows: P. S. 10, \$1,400; P. S. 40, \$700; M. H. S., \$1,200.

The deposit accompanying bid on each school shall be five per centum of the amount of security.

A separate proposal must be submitted for each school and award will be made thereon.

Borough of Manhattan.
NO. 3.—FOR ADDITIONS, ALTERATIONS AND REPAIRS TO THE ELECTRIC EQUIPMENT IN PUBLIC SCHOOLS 5, 46, 68, 103, 159 AND 186, BOROUGH OF MANHATTAN.

The time allowed to complete the whole work will be thirty (30) working days for P. S. 46, 68 and 103; and forty-five (45) working days for P. S. 5, 159 and 186, as provided in the contract.

The amount of security required is as follows: P. S. 5, \$3,000; P. S. 46, \$300; P. S. 68, \$100; P. S. 103, \$200; P. S. 159, \$500; P. S. 186, \$1,600.

The deposit accompanying bid on each school shall be five per centum of the amount of security.

A separate proposal must be submitted for each school and award will be made thereon.

Borough of Queens.
NO. 4.—FOR ALTERATIONS AND REPAIRS TO HEATING AND VENTILATING APPARATUS IN PUBLIC SCHOOLS 1, 4, 6, 7, 34, 78 AND 89, BOROUGH OF QUEENS.

The time allowed to complete the whole work on each school will be sixty (60) working days, as provided in the contract.

The amount of security required is as follows: P. S. 1, \$200; P. S. 4, \$300; P. S. 6, \$500; P. S. 7, \$200; P. S. 34, \$600; P. S. 78, \$100; P. S. 89, \$700.

The deposit accompanying bid on each school shall be five per centum of the amount of security.

A separate proposal must be submitted for each school and award will be made thereon.

NO. 5.—FOR IMPROVING THE SANITARY CONDITION, ETC., AT PUBLIC SCHOOLS 37 AND 48, BOROUGH OF QUEENS.

The time allowed to complete the whole work on each school will be forty (40) working days, as provided in the contract.

The amount of security required is as follows: P. S. 37, \$1,200; P. S. 48, \$1,400.

The deposit accompanying bid on each school shall be five per centum of the amount of security.

A separate proposal must be submitted for each school and award will be made thereon.

Borough of Richmond.
NO. 6.—FOR ALTERATIONS, REPAIRS, ETC., AT PUBLIC SCHOOL 1, SUMMIT

STREET, TOTTENVILLE, BOROUGH OF RICHMOND.

The time allowed to complete the whole work will be fifty-five (55) working days, as provided in the contract.

The amount of security required is Six Hundred Dollars (\$600).

The deposit accompanying bid shall be five per centum of the amount of security.

NO. 7.—FOR MOVING TO A NEW LOCATION, ETC., OLD PUBLIC SCHOOL 8, AT THE INTERSECTION OF LINDENWOOD AVENUE AND SCHOOL STREET, ABOUT 450 FEET SOUTHERLY FROM THE AMBOY ROAD, GREAT KILLS, BOROUGH OF RICHMOND.

The time allowed to complete the whole work will be sixty (60) working days, as provided in the contract.

The amount of security required is Twenty-five Hundred Dollars (\$2,500).

The deposit accompanying bid shall be five per centum of the amount of security.

Various Boroughs.
NO. 8.—FOR INSTALLING FORCED DRAFT APPARATUS IN MORRIS HIGH SCHOOL AND PUBLIC SCHOOLS 3, 4, 25, 27, 28, 44, 45, 46 AND 47, BOROUGH OF THE BRONX, AND IN MANUAL TRAINING HIGH SCHOOL AND PUBLIC SCHOOLS 83, 126, 144, 145 AND 150, BOROUGH OF BROOKLYN, AND IN PUBLIC SCHOOLS 40, 77 AND 81, BOROUGH OF QUEENS.

The time allowed to complete the whole work on each school will be sixty (60) working days, as provided in the contract.

The amount of security required is as follows:

The Bronx: M. H. S., \$300; P. S. 3, \$600; P. S. 4, \$400; P. S. 25, \$400; P. S. 27, \$500; P. S. 28, \$600; P. S. 44, \$300; P. S. 45, \$300; P. S. 46, \$300; P. S. 47, \$300.

Brooklyn: M. T. H. S., \$400; P. S. 83, \$200; P. S. 126, \$400; P. S. 144, \$400; P. S. 145, \$400; P. S. 150, \$400.

Queens: P. S. 40, \$400; P. S. 77, \$300; P. S. 81, \$400.

The deposit accompanying bid on each school shall be five per centum of the amount of security.

A separate proposal must be submitted for each school and award will be made thereon.

On Nos. 2, 3, 4, 5 and 8 the bidders must state the price of each item, by which the bids will be tested. Award of contract will be made to the lowest bidder on each item.

On Nos. 6 and 7 the bids will be compared and the contract will be awarded in a lump sum to the lowest bidder on each contract.

Blank forms, plans and specifications may be obtained or seen at the office of the Superintendent, at Estimating Room, 9th floor, Hall of the Board of Education, Park Avenue and 59th Street, Borough of Manhattan, and also at Branch Offices, No. 69 Broadway, Flushing, Borough of Queens, and Borough Hall, New Brighton, Borough of Richmond.

C. B. J. SNYDER, Superintendent of School Buildings. j16,28

See General Instructions to Bidders on last page, last column, of the "City Record."

DEPARTMENT OF PUBLIC CHARITIES.

Proposals.

SEALED BIDS OR ESTIMATES WILL BE received by the Department of Public Charities, Tenth Floor, Municipal Building, Borough of Manhattan, until 10.30 o'clock a. m., on

THURSDAY, JULY 1, 1915, FOR FURNISHING AND DELIVERING DRY GOODS, BLANKETS, WINDOW SHADES, ETC.

The time for the performance of the contract is up to and including July 20, 1915.

No bond will be required with the bid, as heretofore.

No bid will be considered unless it is accompanied by a deposit, which shall be in an amount not less than one and one-half (1½) per cent. of the total amount of the bid.

The bidder will state the price per dozen or other designated unit, by which the bids will be tested. The extensions must be made and footed up, as the bids will be read from the total and awards made to the lowest bidder on each line or item, as stated in the specifications.

Bids must be submitted in duplicate, each in a separate envelope. No bid will be accepted unless this provision is complied with.

Blank forms and further information may be obtained at the office of the Contract Clerk of the Department, Tenth Floor, Municipal Building, Borough of Manhattan.

JOHN A. KINGSBURY, Commissioner. j21,jy1

See General Instructions to Bidders on last page, last column, of the "City Record."

BOROUGH OF RICHMOND.

Proposals.

SEALED BIDS OR ESTIMATES WILL BE received by the President of the Borough of Richmond at Borough Hall, St. George, New Brighton, Staten Island, until 12 o'clock M., on

TUESDAY, JUNE 29, 1915, Borough of Richmond.

NO. 1. FOR CONSTRUCTING A TEMPORARY COMBINED SEWER WITH THE NECESSARY APPURTENANCES, IN FULTON STREET FROM A POINT ABOUT 100 FEET EAST OF WARREN STREET TO ITS EASTERLY END, ETC., AND A TEMPORARY SANITARY SEWER, WITH THE NECESSARY APPURTENANCES, IN HUDSON STREET BETWEEN ITS EASTERLY END AND A POINT ABOUT 100 FEET EAST OF WARREN STREET, ETC., TOGETHER WITH ALL WORK INCIDENTAL THERETO.

20 cubic yards of additional concrete, class "D," for cradle, etc., furnished and placed.
10 cubic yards of additional excavation.
5 cubic yards of additional filling.
1 cubic yard of additional brick masonry.
1 cubic yard of dry rubble masonry.
90 square yards of macadam pavement, restored.

12 cubic yards of broken stone ballast, furnished and placed.
The time for the completion of the work and the full performance of the contract is twenty-eight (28) days.

The amount of security required is Eight Hundred Dollars (\$800.00).

The contracts must be bid for separately, and the bids will be compared and the contract awarded at a lump or aggregate sum for each contract.

Bidders are requested to make their bids or estimates upon the blank form prepared by the President, a copy of which, with the proper envelope in which to enclose the bid, can be obtained upon application therefor at the office of the Commissioner of Public Works. The plans and the contract, including the specifications, in the form approved by the Corporation Counsel, may be seen and other information obtained at the office of the Commissioner of Public Works, Borough Hall, St. George, S. I.

CHARLES J. McCORMACK, President.
New York, June 15th, 1915. j18,29

See General Instructions to Bidders on last page, last column, of the "City Record."

DEPARTMENT OF BRIDGES, DEPARTMENT OF DOCKS AND FERRIES, FIRE DEPARTMENT, DEPARTMENT OF PUBLIC CHARITIES, DEPARTMENT OF WATER SUPPLY, GAS AND ELECTRICITY.

Proposals.

SEALED BIDS OR ESTIMATES WILL BE received by Dep't of Bridges, Dep't of Docks and Ferries, Fire Department, Dep't of Public Charities, Dep't of Water Supply, Gas and Electricity at Room 1230, Municipal Building, Borough of Manhattan, City of New York, until 12 o'clock noon on

WEDNESDAY, JULY 7, 1915.
FOR FURNISHING AND DELIVERING LIME, CEMENT, SAND, ROCK, FIRE CLAY AND FIRE BRICK.

The time for the performance of the contract is on or before December 31, 1915.

The amount of security required is thirty (30) per cent. of the amount of the bid or estimate.

No bid will be considered unless it is accompanied by a deposit. Such deposit shall be in an amount not less than one and one-half (1½) per cent. of the total amount of the bid.

The bidder will state the price per barrel, pound, cu. yard or other designated unit, by which the bids will be tested. The extensions must be made and footed up, as the bids will be read and awarded, if made, to the lowest bidder on each line or class, as stated in the specifications.

Bids must be submitted in duplicate, each in a separate envelope. No bid will be accepted unless this provision is complied with.

Blank forms and further information may be obtained at Room 1226, Municipal Building, Borough of Manhattan.

DEPT OF BRIDGES, F. J. H. KRACKE, Commissioner.

DEPT OF DOCKS AND FERRIES, R. A. C. SMITH, Commissioner.

FIRE DEPARTMENT, ROBERT ADAMSON, Commissioner.

DEPT OF PUBLIC CHARITIES, JOHN A. KINGSBURY, Commissioner.

DEPARTMENT OF WATER SUPPLY, GAS AND ELECTRICITY, WILLIAM WILLIAMS, Commissioner. j24,jy7

See General Instructions to Bidders on last page, last column, of the "City Record," except for the address of the office for receiving and opening bids.

DEPARTMENT OF CORRECTION.

Proposals.

SEALED BIDS OR ESTIMATES WILL BE received by the Commissioner of Correction at Room 2400, Municipal Building, Manhattan, until 11 o'clock a. m., on

THURSDAY, JULY 8, 1915.
FURNISHING AND DELIVERING 40,000 YARDS OF BROWN MUSLIN 4-4.

The time for the delivery of the articles materials and supplies and the performance of the contract is by or before July 31, 1915.

The amount of security required is thirty (30) per cent. of the amount of the bid or estimate.

The bidder will state the price for each item or article contained in the specifications or schedules herein contained or hereto annexed, per pound, ton, dozen, gallon, yard or other unit of measure, by which the bids will be tested. The extensions must be made and footed up, as the bids will be read from the totals and awards made to the lowest bidder on this item.

Bids must be submitted in duplicate, each in a separate envelope. No bid will be accepted unless this provision is complied with.

Delivery will be required to be made at the time and in the manner and in such quantities as may be directed.

Blank forms and further information may be obtained at the office of the Department of Correction, the Borough of Manhattan, Municipal Building, New York City.

KATHARINE BEMENT DAVIS, Commissioner. j26,jy8

See General Instructions to Bidders on last page, last column, of the "City Record."

SEALED BIDS OR ESTIMATES WILL BE received by the Commissioner of Correction at Room 2400, Municipal Building, Manhattan, until 11 o'clock a. m., on

FRIDAY, JULY 2, 1915.
FURNISHING AND DELIVERING DRY GOODS, TIN AND PAINTS.

The time for the delivery of the articles, materials and supplies and the performance of the contract is by or before July 31st, 1915.

The amount of security required is thirty (30) per cent. of the amount of the bid or estimate.

The bidder will state the price of each item or article contained in the specifications or schedules herein contained or hereto annexed, per pound, ton, dozen, gallon, yard or other unit of measure, by which the bids will be tested. The extensions must be made and footed up, as the bids will be read from the totals and awards made to the lowest bidder on each item.

Bids must be submitted in duplicate, each in a separate envelope. No bid will be accepted unless this provision is complied with.

Delivery will be required to be made at the time and in the manner and in such quantities as may be directed.

Blank forms and further information may be obtained at the office of the Department of Correction, the Borough of Manhattan, Municipal Building, New York City.

KATHARINE BEMENT DAVIS, Commissioner. j22,jy2

See General Instructions to Bidders on last page, last column, of the "City Record."

SEALED BIDS OR ESTIMATES WILL BE received by the Commissioner of Correction at Room 2400, Municipal Building, Manhattan, until 11 o'clock a. m., on

FRIDAY, JULY 2, 1915.
FURNISHING AND DELIVERING 40,000 SQUARE FEET BLACK FLESH SPLITS, B. GRADE.

The time for the delivery of the articles, materials and supplies and the performance of the contract is by or before August 31st, 1915.

The amount of security required is thirty (30) per cent. of the amount of the bid or estimate.

The bidder will state the price of each item or article contained in the specifications or schedules herein contained or hereto annexed, per pound, ton, dozen, gallon, yard or other unit of measure, by which the bids will be tested. The extensions must be made and footed up, as the bids will be read from the totals and awards made to the lowest bidder on this item.

Bids must be submitted in duplicate, each in a separate envelope. No bid will be accepted unless this provision is complied with.

Delivery will be required to be made at the time and in the manner and in such quantities as may be directed.

Blank forms and further information may be obtained at the office of the Department of Correction, the Borough of Manhattan, Municipal Building, New York City.

KATHARINE BEMENT DAVIS, Commissioner. j22,jy2

See General Instructions to Bidders on last page, last column, of the "City Record."

SEALED BIDS OR ESTIMATES WILL BE received by the Commissioner of Correction at Room 2400, Municipal Building, Manhattan, until 11 o'clock a. m., on

FRIDAY, JULY 2, 1915.
FURNISHING AND DELIVERING 600 BARRELS FLOUR NO. 1. 1,800 BARRELS FLOUR NO. 2.

The time for the completion of the contract is by or before July 31st, 1915.

The amount of security required is thirty (30) per cent. of the amount of the bid or estimate.

The bidder will state the price of each item or article contained in the specifications or schedules herein contained or hereto annexed, per pound, ton, dozen, gallon, yard or other unit of measure, by which the bids will be tested. The extensions must be made and footed up, as the bids will be read from the totals and awards made to the lowest bidder on each item.

Bids must be submitted in duplicate, each in a separate envelope. No bid will be accepted unless this provision is complied with.

Delivery will be required to be made at the time and in the manner and in such quantities as stated in the specification.

Blank forms and further information may be obtained at the office of the Department of Correction, the Borough of Manhattan, Municipal Building, New York City.

KATHARINE BEMENT DAVIS, Commissioner. j22,jy2

See General Instructions to Bidders on last page, last column, of the "City Record."

FIRE DEPARTMENT.

Proposals.

SEALED BIDS OR ESTIMATES WILL BE received by the Fire Commissioner at his office, eleventh floor, Municipal Building, Manhattan, until 10.30 o'clock A. M., on

WEDNESDAY, JULY 7, 1915.
FOR FURNISHING AND DELIVERING TWENTY-FOUR (24) MOTOR-DRIVEN HOSE WAGONS UNDER SEPARATE CONTRACTS AS FOLLOWS:

Item No. 1—Eight (8) Motor-Driven Hose Wagons.

Item No. 2—Eight (8) Motor-Driven Hose Wagons.

Item No. 3—Eight (8) Motor-Driven Hose Wagons.

The time for the delivery of the materials and supplies and the performance of each contract is one hundred and twenty (120) days.

The amount of security required is Fifty per cent. (50%) of the amount of the bid or estimate.

Bids may be made for any one or all three items, and the lowest bid on each item will be accepted. A bidder may bid on a single item (eight wagons), on two items (sixteen wagons) or on all three items (twenty-four wagons).

The bidder will state the price of each item or article contained in the specifications or schedules herein contained or hereto annexed, per wagon, or other unit of measure, by which the bids will be tested. The extension must be made and footed up, as the bids will be read from the total for each item and awards made to the lowest bidder on each item at a lump or aggregate sum.

Bids for supplies must be submitted in duplicate.

Delivery will be required to be made at the time and in the manner and in such quantities as may be directed.

Blank forms and further information may be obtained at the office of the Fire Department, eleventh floor, Municipal Building, Manhattan.

ROBERT ADAMSON, Fire Commissioner. j25,jy7

See General Instructions to Bidders on last page, last column, of the "City Record."

SEALED BIDS OR ESTIMATES WILL BE received by the Fire Commissioner at his office, eleventh floor, Municipal Building, Manhattan, until 10.30 o'clock A. M., on

WEDNESDAY, JULY 7, 1915.
NO. 1—FOR FURNISHING AND DELIVERING TWELVE (12) FORTY CHEMICAL TANKS AND TWELVE (12) CHEMICAL HOSE REELS.

The time for the delivery of the articles, materials and supplies and the performance of the contract is Seventy-five (75) days.

The amount of security required is Fifty per cent. (50%) of the amount of the bid or estimate.

The bidder will state the price of each item or article contained in the specifications or schedules herein contained or hereto annexed, per pound, ton, dozen, gallon, yard or other unit of measure, by which the bids will be tested. The extension must be made and footed up, as the bids will be read from the total. The bids will be compared and the contract awarded at a lump or aggregate sum.

Bids for supplies must be submitted in duplicate.

Delivery will be required to be made at the time and in the manner and in such quantities as may be directed.

Blank forms and further information may be obtained at the office of the Fire Department, eleventh floor, Municipal Building, Manhattan.

ROBERT ADAMSON, Fire Commissioner. j25,jy7

See General Instructions to Bidders on last page, last column, of the "City Record."

SEALED BIDS OR ESTIMATES WILL BE received by the Fire Commissioner at his office, eleventh floor, Municipal Building, Manhattan, until 10.30 o'clock A. M., on

WEDNESDAY, JUNE 30, 1915.
NO. 1—FOR FURNISHING AND DELIVERING COTTON RUBBER LINED FIRE HOSE: ITEM NO. 1—TWENTY THOUSAND (20,000) FEET OF 2½-INCH. ITEM NO. 2—TEN THOUSAND (10,000) FEET OF 1½-INCH.

The time for the delivery of the articles, materials and supplies and the performance of the contract is ninety (90) days.

The amount of security required is thirty per cent. (30%) of the amount of the bid or estimate.

The bidder will state the price of each item or article contained in the specifications or schedules herein contained or hereto annexed, per foot, by which the bids will be tested. The extension must be made, as the bids will be read from the total for each item and awards made to the lowest bidder on each item.

Bids for supplies must be submitted in duplicate.

Delivery will be required to be made at the time and in the manner and in such quantities as may be directed.

Blank forms and further information may be obtained at the office of the Fire Department, eleventh floor, Municipal Building, Manhattan.

ROBERT ADAMSON, Fire Commissioner. j19,30

See General Instructions to Bidders on last page, last column, of the "City Record."

SEALED BIDS OR ESTIMATES WILL BE received by the Fire Commissioner at his office, eleventh floor, Municipal Building, Manhattan, until 10.30 o'clock A. M., on

MONDAY, JUNE 28, 1915.
NO. 1—FOR FURNISHING AND APPLYING TWENTY-SIX TWO-WHEEL GASOLINE-DRIVEN TRACTORS, SIXTEEN FOR FIRE ENGINES AND TEN FOR HOOK AND LADDER TRUCKS.

The time for the delivery of the articles, materials and supplies and the performance of the contract is One Hundred and Fifty (150) days.

The amount of security required is Thirty per cent. (30%) of the amount of the bid or estimate.

The bidder will state the price of each item or article contained in the specifications or schedules herein contained or hereto annexed, per tractor or other unit of measure, by which the bids will be tested. The extension must be made and footed up, as the bids will be read from the total. The bids will be compared and the contract awarded at a lump or aggregate sum.

Bids for supplies must be submitted in duplicate.

Delivery will be required to be made at the time and in the manner and in such quantities as may be directed.

Blank forms and further information may be obtained at the office of the Fire Department, eleventh floor, Municipal Building, Manhattan.

ROBERT ADAMSON, Fire Commissioner. j17,28

See General Instructions to Bidders on last page, last column, of the "City Record."

BELLEVUE AND ALLIED HOSPITALS.

Proposals.

SEALED BIDS OR ESTIMATES WILL BE received by the Board of Trustees in the Staff Room of Bellevue Hospital (entrance 415 E. 26th st.) until 12 o'clock noon on

MONDAY, JUNE 28, 1915.
FOR PROVIDING ALL LABOR AND MATERIALS REQUIRED FOR ERECTING AND COMPLETING THE RECEIVING ROOM TO BE LOCATED AT THE FOOT OF EAST TWENTY-NINTH STREET, ON THE GROUNDS OF NEW BELLEVUE HOSPITAL, SITUATED ON FIRST AVENUE, BOUNDED BY TWENTY-SIXTH AND TWENTY-NINTH STREETS, BOROUGH OF MANHATTAN, CITY OF NEW YORK.

The time allowed for doing and completing all the work included under this contract will be not more than one hundred (100) consecutive calendar days.

The surety required on this contract will be one thousand dollars (\$1,000.00).

No bid will be considered unless it is accompanied by a deposit of fifty dollars (\$50.00), as provided in general instructions, last page of City Record.

The bidder will state the price for the complete job.

Bids must be submitted upon the blank forms prepared by the Department.

No proposal, after it shall have been deposited with the Department, will be allowed to be withdrawn for any reason whatever.

The bids will be compared and the contracts awarded as soon thereafter as practicable, according to law.

Blank forms and further information may be obtained at the office of the Contract Clerk and Auditor, entrance No. 400 East 29th Street, Borough of Manhattan.

BOARD OF TRUSTEES, BELLEVUE AND ALLIED HOSPITALS, by JOHN W. BRANNAN, M. D., President. j17,28

See General Instructions to Bidders on last page, last column, of the "City Record."

MUNICIPAL CIVIL SERVICE COMMISSION.

Notices of Examinations.

PUBLIC NOTICE IS HEREBY GIVEN THAT applications will be received by the Municipal Civil Service Commission, Municipal Building, Manhattan, New York, from

TUESDAY, JUNE 22, 1915, TO WEDNESDAY, JULY 7, 1915,

for the position of

SCHOOL FARM ATTENDANT (MALE & FEMALE), GR. 1 & 2.

No applications delivered at the office of the Commission, by mail or otherwise, after 4 P. M. WEDNESDAY, JULY 7, 1915, will be accepted.

Application blanks will be mailed upon request, provided a self-addressed stamped envelope or sufficient postage is enclosed to cover the mailing. The Commission will not guarantee the delivery of the same. Applications forwarded by mail upon which full postage is not prepaid will not be accepted.

Applicants must be citizens of the United States and residents of the State of New York.

The subjects and weights of examination are: Experience, 2; Duties, 8. A percentage of 70 is required on the subject of duties. A physical qualifying examination will be held.

Candidates must have a practical knowledge of gardening, and should be able to teach children ordinary garden work, such as spading, hoeing, raking, sowing and planting. They should be familiar with common garden vegetables as articles of food. One of the most important duties of an Attendant is to help children to ascertain for themselves the simple processes of nature as exemplified in the growth of plants.

Applications for this examination must be filed on a special blank, Form B. Experience blanks will be issued with the applications, and must be filed with the Commission at the time of filing applications. Candidates failing to pass the physical examination will not be summoned for the mental examination.

The time and place for holding the physical and mental examinations will be announced later. Minimum age, 18 years. Salary, \$3.00 per day when employed.

There are at present three vacancies in the Department of Parks, Brooklyn. Vacancies occur from time to time.

j22,jy7 R. W. BELCHER, Secretary.

PUBLIC NOTICE IS HEREBY GIVEN THAT applications will be received by the Municipal Civil Service Commission, Municipal Building, Manhattan, New York City, from

THURSDAY, JUNE 17, 1915, TO THURSDAY, JULY 1, 1915,

for the position of

HOSPITAL SUPERINTENDENT (NEPONSIT BEACH HOSPITAL), MALE AND FEMALE.

No applications delivered at the office of the Commission, by mail or otherwise, after 4 P. M. THURSDAY, JULY 1, 1915, will be accepted.

Applications will be mailed upon request, provided a self-addressed, stamped envelope or proper postage accompanies the request, but the Commission will not guarantee the delivery of the blanks. Applications, forwarded by mail, upon which postage is not fully prepaid, will not be accepted.

The requirement that applicants must be residents of the State of New York is waived for this examination. Competitive examination to be open to all citizens of the United States. Persons who accept appointment must thereafter reside in the State of New York. The requirement that every application shall bear the certificates of four reputable citizens whose residences or places of business are within the City of New York is waived for applicants for this examination whose previous occupation or employment has been wholly or in part outside the City of New York, and the said certificates will be accepted from persons resident or engaged in business elsewhere.

The subjects and weights are: Experience, 4; 70% required; Written Test, 3; 70% required; Oral Test, 3; 70% required.

A physical qualifying examination will be given. Candidates failing to qualify in any part of the examination will not be summoned for the ensuing tests. Candidates will not be assembled for the written examination. Candidates will be assembled for the oral examination.

Candidates must be eligible for registration as nurses of the State of New York and must submit proof of same when filing application; they must have had three years' experience as Supervising Nurse, Assistant Superintendent, or Superintendent of institutions where special attention is given to the care and treatment of crippled children. Knowledge of and experience in heliotherapy is essential.

Applications for this examination must be filed on a special blank, Form C, with insert. Experience blanks will be issued with the applications, and must be filed with the Commission at the time of filing applications.

The age limit is 25 to 40 years; salary, \$2,100 per annum. There is one vacancy at Neponset Beach Hospital, Rockaway Beach, N. Y.

j17,jy1 R. W. BELCHER, Secretary.

Amended Notice.

PUBLIC NOTICE IS HEREBY GIVEN THAT applications will be received by the Municipal Civil Service Commission, Municipal Building, Manhattan, from

FRIDAY, JUNE 18, 1915, TO FRIDAY, JULY 2, 1915,

for the position of

GARDENER.

No applications delivered at the office of the Commission, by mail or otherwise, after 4 P. M. FRIDAY, JULY 2, 1915, will be accepted.

Application blanks will be mailed upon request, provided a self-addressed stamped envelope or sufficient postage is enclosed to cover the mailing. The Commission will not guarantee the delivery of the same. Applications forwarded by mail upon which full postage is not prepaid will not be accepted.

Applicants must be citizens of the United States and residents of the State of New York.

Candidates should have had practical experience in the various branches of gardening. Each candidate will be tested as to his practical knowledge of pruning, planting, seeding, the naming of plants and the use of gardening implements.

The subjects and weights of the examination are: Experience, 4; Duties, 3; Practical test, 3. A percentage of 70 is required in each subject.

A physical qualifying examination will be given.

Applications for this examination must be filed on a special blank, Form B. Experience blanks will be issued with the applications, and must be filed with the Commission at the time of filing applications. The experience paper will then be rated. Candidates receiving less than 70% on the Experience will not be summoned for the Physical examination. Candidates failing to pass the Physical examination will not be summoned for the Practical examination. Candidates failing to pass the Practical examination will not be summoned for the Mental examination.

The time and place for holding the physical and mental examinations and the practical test will be announced later.

Vacancies for Gardener occur from time to time in the various city parks. There are a number of vacancies for temporary appointment.

The names of persons who give satisfactory temporary service will be placed upon an eligible list; for further temporary employment. This list will be certified for such employment before certification is made from any other list.

The usual salary is \$2.00 and \$3.00 per day. The minimum age is 21 years.

The requirement of paragraph 12 of Rule VII, that no person who has entered any examination for appointment to a competitive position and failed, or who has withdrawn from an examination, shall be admitted within nine months from the date of such examination to a new examination for the same position, is waived for this examination.

Persons who have filed applications for GARDENER (Temporary Work) since May 4, 1915, need not file applications for this examination.

j18,jy2 R. W. BELCHER, Secretary.

See General Instructions to Bidders on last page, last column, of the "City Record."

See General Instructions to Bidders on last page, last column, of the "City Record."

See General Instructions to Bidders on last page, last column, of the "City Record."

See General Instructions to Bidders on last page, last column, of the "City Record."

See General Instructions to Bidders on last page, last column, of the "City Record."

See General Instructions to Bidders on last page, last column, of the "City Record."

See General Instructions to Bidders on last page, last column, of the "City Record."

other designated unit, by which the bids will be tested. The extensions must be made and footed up, as the bids will be read from the total and awards made to the lowest bidder on each item as stated in the specifications.

Bids must be submitted in duplicate, each in a separate envelope. No bid will be accepted unless this provision is complied with.

Blank forms and further information may be obtained at Room 1226, Municipal Building, Borough of Manhattan.

BOARD OF TRUSTEES, BELLEVUE AND ALLIED HOSPITALS, JOHN W. BRANNAN, M. D., President.

DEPARTMENT OF PUBLIC CHARITIES, JOHN A. KINGSBURY, Commissioner.

DEPARTMENT OF CORRECTION, KATHARINE BEMENT DAVIS, Commissioner.

DEPARTMENT OF HEALTH, S. S. GOLDWATER, M. D., Commissioner.

Dated March 16, 1915. j19,30
See General Instructions to Bidders on last page, last column, of the "City Record," except for the address of the office for receiving and opening bids.

BOARD OF ELECTIONS.

Proposals.

SEALED BIDS OR ESTIMATES WILL BE received by the Board of Elections of the City of New York at Room 1840, Municipal Building, Borough of Manhattan, City of New York, until 12 M. on

TUESDAY, JUNE 29, 1915.

FOR FURNISHING AND DELIVERING STATIONERY, PRINTING AND SUPPLIES FOR ELECTION PURPOSES FOR THE YEAR 1915.

The time for delivery of the articles, materials and supplies and the performance of the contract for the Primary Election will be on or before September 27, 1915, and for the General Election on or before October 2 and November 1, 1915.

The amount of security for the performance of the contract shall be fifty (50) per cent. of the total amount for which the contract is awarded.

The bids will be compared and the contract awarded "in aggregate for all items."

Delivery will be required to be made at the various police stations or other points, as directed in the City at the time and in the manner and in such quantities as may be directed.

Blank forms and further information may be obtained and samples may be seen at the office of the Board of Elections of the City of New York, Room 1840, Municipal Building, Borough of Manhattan.

EDWARD F. BOYLE, MOSES M. McKEE, JAMES KANE, JACOB A. LIVINGSTON, Commissioners of Elections.

S. HOWARD COHEN, Chief Clerk. j17,29
Dated New York, June 17, 1915.

See General Instructions to Bidders on last page, last column, of the "City Record."

BOROUGH OF MANHATTAN.

Proposals.

SEALED BIDS OR ESTIMATES WILL BE received by the President of the Borough of Manhattan at Room 2032, Municipal Building, until 2 o'clock P. M. on

FRIDAY, JULY 9, 1915.

NO. 1. FOR FURNISHING ALL LABOR AND MATERIALS REQUIRED FOR CONSTRUCTING A TUNNEL RELIEF SEWER AND APPURTENANCES IN EAST 41ST STREET, FROM THE EAST RIVER TO MADISON AVENUE, AND IN MADISON AVENUE, FROM 41ST TO 43RD STREET, TOGETHER WITH ALL WORK INCIDENTAL THERETO.

The Engineer's Estimate of quantity and quality of the materials, and the nature and extent as near as possible of the work required is as follows:

- Tunnel Items.*
- Item 1: Excavation of Shafts, in earth, 208 Cu. Yds.
 - Item 2: Excavation of shafts, in rock, 246 Cu. Yds.
 - Item 3: Excavation of tunnels, 7,660 Cu. Yds.
 - Item 4: Backfilling shafts, 575 Cu. Yds.
 - Item 5: Class A. concrete in shafts and manholes, 114 Cu. Yds.
 - Item 6: Class A. concrete in tunnels, 2,980 Cu. Yds.
 - Item 7: Dry packing in tunnels and shafts, 370 Cu. Yds.
 - Item 8: Additional trimming in shafts, 200 Sq. Yds.
 - Item 9: Additional trimming in tunnels, 1,000 Sq. Yds.
 - Item 10: Grout of Portland cement in tunnels and shafts, 690 Barrels of cement.
 - Item 11: Vitrified shale hollow tile invert blocks in tunnels, 29,870 Sq. Ft.
 - Item 12: Permanent structural steel roof support in tunnels, 95,000 Pounds.
 - Item 13: Permanent timber and lumber in tunnels and shafts, 56,500 feet, board measure.
 - Open Cut Items.*
 - Item 14: 7' 0" x 9' 0" concrete sewer, complete, 290 Lin. Ft.
 - Item 15: 8' 0" x 8' 0" concrete sewer, complete, 100 Lin. Ft.
 - Item 16: 4' 0" x 3' 0" brick sewer, complete, 60 Lin. Ft.
 - Item 17: 4' 0" x 2' 8" brick sewer, complete, 175 Lin. Ft.
 - Item 18: Transition section and sanitary branch at St. 2+75, complete, 1.
 - Item 19: Manholes, complete, 5.
 - Item 20: Class B. concrete, 100 Cu. Yds.
 - Item 21: Dry rubble masonry, 25 Cu. Yds.
 - Item 22: Rock excavation, 780 Cu. Yds.
 - Item 23: 12" vitrified drain pipe, 75 Lin. Ft.
 - Item 24: Timber and flooring in foundation, 22,700 Ft. B. M.
 - Item 25: Sheeting and bracing, 70,000 Ft. B. M.
 - Item 26: Piles, in place, 5,500 Lin. Ft.

Apply to both open cut, and tunnel and shaft work.

- Item 27: Brick masonry, 60 Cu. Yds.
- Item 28: Vitrified brick masonry, 10 Cu. Yds.
- Item 29: Rubble masonry in mortar, 50 Cu. Yds.

Item 30: Stone ballast, other than that used in concrete, 400 Cu. Yds.

Item 31: Structural steel beams and shapes, with or without connections, 6,000 Pounds.

Item 32: Miscellaneous cast iron, wrought iron and steel, 9,000 Pounds.

Item 33: Additional steel reinforcement rods imbedded in concrete, 10,000 Pounds.

Item 34: 8" Vitrified drain pipe, 1,000 Lin. Ft.

Item 35: 6" Vitrified drain pipe for house connections, 200 Lin. Ft.

Item 36: 3" Vitrified drain pipe for weepers, 200 Lin. Ft.

The time allowed for the completion of the work and full performance of the Contract will be Three Hundred and Fifty (350) Consecutive Working Days.

The amount of security required will be Seventy-five Thousand Dollars (\$75,000.00) and the amount of deposit accompanying the bid shall be five per cent. (5%) of the amount of security.

NO. 2. FOR THE ALTERATION AND IMPROVEMENT TO SEWER IN WALL

STREET BETWEEN BROADWAY AND WILLIAM STREET.

The engineer's estimate of the quantity and quality of the material, and the nature and extent as near as possible of the work required, is as follows:

- 647 linear feet of 4' 0" x 2' 8" Brick Sewer, complete.
- 59 linear feet of 12" Vitrified Pipe Culvert, complete.
- 100 Spurs for house-connections.
- 9 Manholes, complete.
- 41,500 feet B. M. of Timber and Planking for Bracing and Sheeting.
- 1 Inlet (Type "A"), complete.
- 1 Settling Basin, complete.

The time allowed for constructing and completing the Sewer and Appurtenances will be Seventy (70) consecutive working days.

The amount of security required will be Six Thousand Dollars (\$6,000) and the amount of deposit accompanying the bid shall be five per cent. (5%) of the amount of security.

The bidder will state the price for each item or article contained in the specifications or schedules herein contained or hereto annexed, per foot, yard or other unit of measure or article, by which the bid will be tested. The contract, if awarded, will be awarded for the whole work at a lump sum.

Blank forms may be had and the plans and drawings may be seen at the offices of the Commissioner of Public Works, Municipal Building, Bureau of Sewers, Room 2103, Borough of Manhattan.

MARCUS M. MARKS, President. j26,jy9

See General Instructions to Bidders on last page, last column, of the "City Record."

SEALED BIDS OR ESTIMATES WILL BE received by the President of the Borough of Manhattan, at Room 2032, Municipal Building, until 2 o'clock p. m., on

FRIDAY, JULY 9, 1915.

FOR FURNISHING AND DELIVERING ONE FOUR (4) TON AUTO-TRUCK, BODY, CRANE, BUCKET, ETC., FOR CLEANING CATCH BASINS.

ITEM "NO. 1." FOR FURNISHING ONE FOUR TON AUTO CHASSIS WITH POWER-TAKE-OFF.

ITEM "NO. 2." FOR FURNISHING SUPERSTRUCTURE, INCLUDING BODY, CRANE, BUCKET, SHAFTS, GEARS, ETC., IN ACCORDANCE WITH LAYOUT "A," AS SHOWN ON PLANS.

ITEM "NO. 3." FOR FURNISHING SUPERSTRUCTURE, INCLUDING BODY, CRANE, BUCKET, SHAFTS, GEARS, ETC., IN ACCORDANCE WITH LAYOUT "B," AS SHOWN ON PLANS.

The time allowed for furnishing and delivering Item No. 1 will be Thirty (30) consecutive calendar working days.

The time allowed for furnishing and delivering Items Nos. 2 or 3 will be one hundred (100) consecutive calendar working days.

The amount of security required for Item No. 1 will be Two thousand (\$2,000) dollars.

The amount of security required for Items Nos. 2 and 3 will one thousand (\$1,000) dollars.

The amount of deposit accompanying each bid will be five (5) per cent. of the amount of security.

Proposals will be received for all or any of the items above described.

The bidder will state one aggregate price for each item described and specified, as selected. The bids will be compared and the contract awarded at a lump or aggregate sum to the lowest bidder of the item or items selected and determined upon.

Blank forms, specifications and plans may be obtained at the office of the Auditor, offices of the Commissioner of Public Works, Room 2141, Municipal Building, Bor. of Manhattan.

MARCUS M. MARKS, President. j26,jy9

See General Instructions to Bidders on last page, last column, of the "City Record."

SEALED BIDS OR ESTIMATES WILL BE received by the President of the Borough of Manhattan, at Room 2032, Municipal Building, until 2 o'clock p. m., on

MONDAY, JUNE 28, 1915.

FOR ALL OF THE LABOR AND MATERIALS REQUIRED FOR ALTERATIONS AND ADDITIONS TO BUILDING LOCATED AT 146 GRAND ST., BOROUGH OF MANHATTAN.

The time allowed for the completion of the work will be Ninety (90) consecutive calendar working days.

The amount of security required will be Eight thousand Dollars (\$8,000), and the amount of deposit accompanying the bid shall be five (5) per cent. of the amount of security.

The bidder will state one aggregate price for the whole work described and specified, as the contract is entire and for a complete job.

The bids will be compared and the contract awarded at a lump or aggregate sum to the lowest bidder.

Blank forms, specifications and plans may be obtained at the office of the Auditor, offices of the Commissioner of Public Works, Room 2141, Municipal Building, Bor. of Manhattan.

MARCUS M. MARKS, President. j17,28

See General Instructions to Bidders on last page, last column, of the "City Record."

SEALED BIDS OR ESTIMATES WILL BE received by the President of the Borough of Manhattan, at Room 2032, Municipal Building, until 2 o'clock p. m., on

MONDAY, JUNE 28, 1915.

NO. 1. FOR REGULATING AND REPAVING WITH SHEET ASPHALT ON A CONCRETE FOUNDATION THE ROADWAY OF 36TH STREET FROM WEST SIDE PARK AVENUE TO THE EAST SIDE MADISON AVENUE, TOGETHER WITH ALL WORK INCIDENTAL THERETO.

The Engineer's Estimate of the Amount of Work to be Done.

- 10 cu. yds. of Earth Excavation for sewer appurtenances.
- 10 cu. yds. of Rock Excavation for sewer appurtenances.
- 10 cu. yds. of Backfilling in excavation for sewer appurtenances.
- 520 lin. ft. New 5-inch Bluestone Curbstone, furnished and set.
- 280 lin. ft. Old Bluestone Curb, redressed, rejoined and reset.
- 10 sq. ft. of Concrete Sidewalk, Class A.
- 280 cu. yds. Concrete.
- 1,380 sq. yds. Sheet Asphalt Pavement.
- 40 sq. yds. Sheet Asphalt Pavement in Approaches.
- 2 Sewer Manhole Heads.
- 3 Covers for Sewer Manholes.
- 1 Ring for Sewer Manhole.
- 3 cu. yds. of Brick Masonry.
- 1 Sluice Basin, Type A.
- 1 Sluice Basin, Type B.
- 40 lin. ft. 12-inch Vitrified Pipe.
- 1,000 ft. B. M. Planking on Concrete.

The time allowed for the full completion of the work herein described will be sixteen (16) consecutive working days.

The amount of security required will be \$1,200, and the amount of deposit accompanying the bid shall be five (5) per cent. of the amount of security.

The bidder must deposit with the Borough President, on or before the time of making his

bid, samples and affidavit, or the letter in regard to samples and affidavit, as required by the specifications.

NO. 2. FOR REGULATING AND REPAVING WITH SHEET ASPHALT ON A CONCRETE FOUNDATION THE ROADWAY OF 62D STREET FROM WEST SIDE COLUMBUS AVENUE TO THE EAST SIDE OF AMSTERDAM AVENUE, TOGETHER WITH ALL WORK INCIDENTAL THERETO.

The Engineer's Estimate of the Amount of Work to be Done.

- 10 cu. yds. Earth Excavation for sewer appurtenances.
- 10 cu. yds. Rock Excavation for sewer appurtenances.
- 10 cu. yds. Backfilling in excavation for sewer appurtenances.
- 1,480 lin. ft. New 5-inch Bluestone Curbstone, furnished and set.
- 160 lin. ft. Old Bluestone Curbstone, redressed, rejoined and reset.
- 10 sq. ft. Concrete Sidewalk, Class A.
- 540 cu. yds. Concrete.
- 2,700 sq. yds. Sheet Asphalt Pavement.
- 60 sq. yds. Granite Block Pavement in Approaches.
- 4 Sewer Manhole Heads.
- 3 Covers for Sewer Manholes.
- 4 Rings for Sewer Manholes.
- 3 cu. yds. Brick Masonry.
- 15,000 Old Paving Blocks to be removed by Contractor to Corporation Yard, West 30th Street.
- 1 Sluice Basin, Type A.
- 2 Sluice Basins, Type B.
- 50 lin. ft. Vitrified Pipe, 12-inch Diam.
- 1,000 ft. B. M. Planking on Concrete.

The time allowed for the full completion of the work herein described will be twenty-eight (28) consecutive working days.

The amount of security required will be \$2,500 and the amount of deposit accompanying the bid shall be five (5) per cent. of the amount of security.

The bidder must deposit with the Borough President, on or before the time of making his

bid, samples and affidavit, or the letter in regard to samples and affidavit, as required by the specifications.

NO. 3. FOR REGULATING AND REPAVING WITH SHEET ASPHALT ON A CONCRETE FOUNDATION THE ROADWAY OF WEST END AVENUE FROM SOUTH SIDE 91ST STREET TO SOUTH SIDE 96TH STREET, AND 95TH STREET FROM WEST SIDE BROADWAY TO WEST END AVENUE, TOGETHER WITH ALL WORK INCIDENTAL THERETO.

The Engineer's Estimate of the Amount of Work to be Done.

- 60 cu. yds. of Earth Excavation for sewer appurtenances.
- 60 cu. yds. Rock Excavation for sewer appurtenances.
- 60 cu. yds. Backfilling in excavation for sewer appurtenances.
- 1,050 lin. ft. New 5-inch Bluestone Curbstone, furnished and set.
- 710 lin. ft. New 6-inch Granite Curbstone, furnished and set.
- 420 lin. ft. New 6-inch Granite Corner Curbstone.
- 1,250 lin. ft. Old Bluestone Curb, redressed, rejoined and reset.
- 50 sq. ft. Concrete Sidewalk, Class A.
- 1,520 cu. yds. Concrete.
- 8,050 sq. yds. Sheet Asphalt Pavement.
- 80 sq. yds. Sheet Asphalt Pavement in approaches.
- 50 sq. yds. Granite Block Pavement in Approaches.
- 11 Sewer Manhole Heads.
- 14 Covers for Sewer Manholes.
- 3 Rings for Sewer Manholes.
- 3 cu. yds. Brick Masonry.
- 2 Receiving Basins remodeled.
- 4 Sluice Basins, Type A.
- 10 Sluice Basins, Type B.
- 230 lin. ft. 12-inch diam. Vitrified Pipe.
- 1,000 ft. B. M. Planking on Concrete.

The time allowed for the full completion of the work herein described will be thirty-five (35) consecutive working days.

The amount of security required will be \$6,000, and the amount of deposit accompanying the bid shall be five (5) per cent. of the amount of security.

The bidder must deposit with the Borough President, on or before the time of making his

bid, samples and affidavit, or the letter in regard to samples and affidavit, as required by the specifications.

NO. 4. FOR REGULATING AND REPAVING WITH GRANITE BLOCK PAVEMENT ON A CONCRETE FOUNDATION THE ROADWAY OF 36TH STREET FROM WEST SIDE TENTH AVENUE TO EAST SIDE ELEVENTH AVENUE, TOGETHER WITH ALL WORK INCIDENTAL THERETO.

The Engineer's Estimate of the Amount of Work to be Done.

- 10 cu. yds. of Earth Excavation for sewer appurtenances.
- 10 cu. yds. of Rock Excavation for sewer appurtenances.
- 10 cu. yds. of Backfilling in excavation for sewer appurtenances.
- 1,230 lin. ft. of New 5-inch Bluestone Curbstone, furnished and set.
- 200 lin. ft. Old Curb, redressed, rejoined and reset.
- 10 sq. ft. Concrete Sidewalk, Class A.
- 530 cu. yds. Concrete.
- 2,750 sq. yds. Granite Block Pavement.
- 5 Sewer Manhole Heads.
- 7 Covers for Sewer Manholes.
- 2 Rings for Sewer Manholes.
- 3 cu. yds. Brick Masonry.
- 1 Sluice Basin, Type A.
- 1 Sluice Basin, Type B.
- 35 lin. ft. Vitrified Pipe, 12-inch diam.
- 1,000 ft. B. M. Planking on Concrete.

The time allowed for the full completion of the work herein described will be thirty (30) consecutive working days.

The amount of security required will be \$3,500, and the amount of deposit accompanying the bid shall be five (5) per cent. of the amount of security.

The bidder must deposit with the Borough President, on or before the time of making his

bid, samples and affidavit, or the letter in regard to samples and affidavit, as required by the specifications.

NO. 5. FOR REGULATING AND REPAVING WITH GRANITE BLOCK PAVEMENT ON A CONCRETE FOUNDATION THE ROADWAY OF AMSTERDAM AVENUE FROM NORTH SIDE 63D STREET TO THE SOUTH SIDE 68TH STREET, TOGETHER WITH ALL WORK INCIDENTAL THERETO.

The Engineer's Estimate of the Amount of Work to be Done.

- 70 cu. yds. of Earth Excavation for sewer appurtenances.
- 60 cu. yds. of Rock Excavation for sewer appurtenances.
- 60 cu. yds. of Backfilling in excavation for sewer appurtenances.
- 1,590 lin. ft. of New 5-inch Bluestone Curbstone, furnished and set.
- 340 lin. ft. of New 6-inch Granite Corner Curbstone.
- 530 lin. ft. Old Bluestone Curb, redressed, rejoined and reset.
- 10 sq. ft. Concrete Sidewalk, Class A.
- 1,170 cu. yds. Concrete outside of Railroad Area.

The time allowed for the full completion of the work herein described will be thirty (30) consecutive working days.

The amount of security required will be \$3,500, and the amount of deposit accompanying the bid shall be five (5) per cent. of the amount of security.

The bidder must deposit with the Borough President, on or before the time of making his

bid, samples and affidavit, or the letter in regard to samples and affidavit, as required by the specifications.

6,300 sq. yds. Granite Block Pavement outside of R. R. area.

20 sq. yds. of Sheet Asphalt Pavement in Approaches.

- 4 Sewer Manhole Heads.
- 6 Covers for Sewer Manholes.
- 2 Rings for Sewer Manholes.
- 3 cu. yds. of Brick Masonry.
- 7 Receiving Basins remodeled.
- 30,000 Old Stone Blocks to be removed by contractor to Corporation Yards at 30th Street and Twelfth Avenue and 56th Street and Twelfth Avenue.
- 4 Sluice Basins, Type A.
- 10 Sluice Basins, Type B.
- 190 lin. ft. Vitrified Pipe, 12-inch diam.
- 3,000 ft. B. M. Planking on concrete.

Work in Railroad Area.

- 280 cu. yds. Concrete.
- 2,240 sq. yds. Granite Block Pavement.

The time allowed for the full completion of the work herein described will be forty-five (45) consecutive working days.

The amount of security required will be \$10,000, and the amount of deposit accompanying the bid shall be five (5) per cent. of the amount of security.

The bidder must deposit with the Borough President, on or before the time of making his

bid, samples and affidavit, or the letter in regard to samples and affidavit, as required by the specifications.

The bidder will state the price of each item or article contained in the specifications or schedules herein contained or hereto annexed, per foot, yard or other unit of measure or articles, by which the bids will be tested. The extensions must be made and footed up.

Blank forms and specifications may be had at the office of the Commissioner of Public Works, Bureau of Highways, Room 2124, Municipal Building, Borough of Manhattan.

MARCUS M. MARKS, President. j16,28

See General Instructions to Bidders on last page, last column, of the "City Record."

DEPARTMENT OF FINANCE.

Corporation Sales of Buildings.

CORPORATION SALE OF BUILDINGS AND APPURTENANCES THERETO ON CITY REAL ESTATE BY SEALED BIDS.

AT THE REQUEST OF THE PRESIDENT of the Borough of The Bronx, public notice is hereby given that the Commissioners of the Sinking Fund, by virtue of the powers vested in them by law, will offer for sale by sealed bids certain encroachments standing upon property owned by The City of New York, acquired by it for street opening purposes in the

Borough of The Bronx.

BEING the buildings, parts of buildings, etc., standing within the lines of East 214th Street, from White Plains Road to Barnes Avenue, in the Borough of The Bronx, which are more particularly described on a certain map on file in the office of the Collector of City Revenue, Department of Finance, Room 368, Municipal Building, Borough of Manhattan.

PURSUANT to a resolution of the Commissioners of the Sinking Fund adopted at a meeting held June 16, 1915, the sale by sealed bids at the upset or minimum prices named in the description of each parcel of the above described buildings and appurtenances thereto will be held by direction of the Comptroller on

FRIDAY, JULY 9, 1915,

at 11 A. M., in lots and parcels, and in manner and form, and at upset prices as follows:

PARCEL NO. 53: Part of three-story frame building on the northeast corner of East 214th Street and Holland Avenue. Cut 3.4 feet on front by 4 feet on rear. Upset price, \$25.00.

PARCEL NO. 62: Part of three-story frame building on the northwest corner of East 214th Street and Holland Avenue. Cut 2.6 feet on front by 2.4 feet on rear. Upset price, \$25.00.

The purchasers of the above parcels will be required to fill in the cellar excavations with clean earth to the natural ground level.

Sealed bids (blank forms of which may be obtained upon application) will be received by the Comptroller at the office of the Collector of City Revenue, Room 368, Municipal Building, Borough of Manhattan, until 11.00 a. m. on the 9th day of July, 1915, and then publicly opened for the sale for removal of the above-described buildings and appurtenances thereto, and the award will be made to the highest bidder within twenty-four hours, or as soon as possible thereafter.

Each parcel must be bid for separately and will be sold in its entirety, as described in above advertisement.

Each and every bid must be accompanied by a deposit of cash or certified check in a sum equal to 25 per cent. of the amount of the bid, except that a minimum deposit of \$50 will be required with all bids, and that a deposit of \$500 will be sufficient to entitle bidders to bid on any or all of the buildings.

Deposits of unsuccessful bidders will be returned within twenty-four hours after successful bidders have paid purchase price in full and given security, and those of successful bidders may be declared forfeited to The City of New York by the Comptroller upon the failure of the successful bidder to further comply with the requirements of the terms and conditions of the sale as set forth hereinafter.

Successful bidders will be required to pay the purchase money and deposit the required security within twenty-four hours of the receipt of notification of the acceptance of their bids.

The Comptroller reserves the right to reject any and all bids and to waive any defects or informalities in any bid should it be deemed in the interest of The City of New York to do so.

All bids must state clearly (1) the number or description of the building or buildings bid for, (2) the amount of the bid, (3) the full name and address of the bidder.

All bids must be inclosed in properly sealed envelopes, marked "Proposals to be opened July 9, 1915," and

Street, in the Borough of Queens, which are more particularly described on a certain map on file in the office of the Collector of City Revenue, Department of Finance, Room 368, Municipal Building, Borough of Manhattan.

PURSUANT to a resolution of the Commissioners of the Sinking Fund adopted at a meeting held June 16, 1915, the sale by sealed bids at the upset or minimum prices named in the description of each parcel of the above described buildings and appurtenances thereto will be held by direction of the Comptroller on

THURSDAY, JULY 8, 1915.

at 11 A. M., in lots and parcels, and in manner and form, and at upset prices as follows:
PARCEL NOS. 25 and 28: Part of two-story frame, brick basement house 74 Broad Street, Maspeth. Cut 9 feet on front by 22 feet on rear. Upset price, \$50.00.

PARCEL NOS. 26-27: Two-story and basement frame house No. 76 Broad Street, Maspeth, and barn in rear. Upset price, \$100.00.

PARCEL NO. 52: Part of two-story frame house on the northeast corner of Perry Avenue and Marabel Avenue (Washington Place). Cut 0.57 feet on west side by 0.43 feet on east side. Upset price, \$5.00.

PARCEL NO. 82: Part of two-story frame building on the northwest corner of Perry Avenue and Clermont Avenue. Cut 0.51 feet on west side by 0.53 feet on east side. Upset price, \$5.00.

PARCEL NO. 227: Part of two-story frame Hook & Ladder building. Cut 2.3 feet on east and west sides. Upset price, \$5.00.

PARCEL NO. 228: Part of porch, steps and fence east of and adjoining Parcel No. 227. Upset price, \$5.00.

Sealed bids (blank form of which may be obtained upon application) will be received by the Comptroller at the office of the Collector of City Revenue, Room 368, Municipal Building, Borough of Manhattan, until 11.00 a. m. on the 8th day of July, 1915, and then publicly opened for the sale for removal of the above-described buildings and appurtenances thereto, and the award will be made to the highest bidder within twenty-four hours, or as soon as possible thereafter.

Each parcel must be bid for separately and will be sold in its entirety, as described in above advertisement.

Each and every bid must be accompanied by a deposit of cash or certified check in a sum equal to 25 per cent. of the amount of the bid, except that a minimum deposit of \$50 will be required with all bids, and that a deposit of \$500 will be sufficient to entitle bidders to bid on any or all of the buildings.

Deposits of unsuccessful bidders will be returned within twenty-four hours after successful bidders have paid purchase price in full and given security, and those of successful bidders may be declared forfeited to The City of New York by the Comptroller upon the failure of the successful bidder to further comply with the requirements of the terms and conditions of the sale as set forth hereinafter.

Successful bidders will be required to pay the purchase money and deposit the required security within twenty-four hours of the receipt of notification of the acceptance of their bids.

The Comptroller reserves the right to reject any and all bids and to waive any defects or informalities in any bid should it be deemed in the interest of The City of New York to do so.

All bids must state clearly (1) the number or description of the building or buildings bid for, (2) the amount of the bid, (3) the full name and address of the bidder.

All bids must be enclosed in properly sealed envelopes, marked "Proposals to be opened July 8, 1915," and must be delivered, or mailed in time for their delivery, prior to 11 a. m. of that date to the "Collector of City Revenue, Room 368, Municipal Building, New York City," from whom any further particulars regarding the buildings to be disposed of may be obtained.

THE BUILDINGS WILL BE SOLD FOR IMMEDIATE REMOVAL ONLY, SUBJECT TO THE TERMS AND CONDITIONS PRINTED ON THE LAST PAGE OF THIS ISSUE OF THE "CITY RECORD."

WM. A. PRENDERGAST, Comptroller.
City of New York, Department of Finance,
Comptroller's Office, June 17, 1915. j21,jy8

Interest on City Bonds and Stock.

THE INTEREST DUE JULY 1, 1915, ON REGISTERED bonds and stock of The City of New York, and of former corporations now included therein, will be paid on that day by the Comptroller at his office (Room 853) in the Municipal Building at Chambers and Centre Streets, in the Borough of Manhattan.

The interest due July 1, 1915, on the coupon bonds of the late City of Brooklyn will be paid on that day by the Nassau National Bank of Brooklyn, 26 Court st., in the Borough of Brooklyn.

The interest due on July 1, 1915, on coupon bonds of former corporations now included in The City of New York, except the late City of Brooklyn and the former County of Queens, will be paid on that day at the office of the Guaranty Trust Co. of New York, 140 Broadway, Borough of Manhattan.

The coupons that are payable on July 1, 1915, for interest on bonds issued by the former County of Queens will be paid on that day at the Queens County Bank, Branch of the Corn Exchange Bank, Borden ave. and Front st., Long Island City.

The books for the transfer of bonds and stock on which interest is due on July 1, 1915, will be closed from June 15, 1915, to July 1, 1915.

WILLIAM A. PRENDERGAST, Comptroller.
City of New York, Department of Finance,
Comptroller's Office, June 1st, 1915. j1,jy1

Sureties on Contracts.

UNTIL FURTHER NOTICE SURETY COMPANIES will be accepted as sufficient upon the following contracts to the amounts named: Supplies of Any Description, Including Gas and Electricity.

One company on a bond up to \$50,000.

When such company is authorized to write that amount as per letter of Comptroller to the surety companies, dated January 1, 1914.

Construction.

One company on a bond up to \$25,000.

Including regulating, grading, paving, sewers, maintenance, dredging, construction of parks, parkways, docks, buildings, bridges, tunnels, aqueducts, repairs, heating, ventilating, plumbing, etc., etc.

When such company is authorized to write that amount as per letter of Comptroller to the surety companies, dated January 1, 1914.

Asphalt, Asphalt Block and Wood Block Pavements.

Two companies will be required on any and every bond up to amount authorized by letter of Comptroller to the surety companies, dated January 1, 1914.

WILLIAM A. PRENDERGAST, Comptroller.

Confirmation of Assessments.

NOTICE TO PROPERTY OWNERS.

IN PURSUANCE OF SECTION 1018 OF THE Greater New York Charter, the Comptroller of The City of New York hereby gives public notice to all persons, owners of property, affected by the following assessments for LOCAL IMPROVEMENTS IN THE BOROUGH OF QUEENS:

PROVEMENTS IN THE BOROUGH OF QUEENS:

SECOND WARD.

REGULATING, GRADING, CURBING AND FLAGGING HUNT PLACE (Park Street) to Lake street; in LAKE STREET from Louona (Grand) avenue to Alburtis (Sycamore) avenue; in HUNT PLACE from Louona avenue to Alburtis avenue; west side of CULVER PLACE (Linden street) from Hunt place to Lake street; on northerly side of LAKE STREET from Louona avenue to Alburtis avenue; HUNT PLACE from Louona avenue to Culver place; southerly side of HUNT PLACE from Culver place to Alburtis avenue; and for LAYING CROSSWALKS in LAKE STREET from Louona avenue to Alburtis avenue, and in HUNT PLACE from Louona avenue to Alburtis avenue.—that the same was confirmed by the Board of Revision of Assessments June 17, 1915, and entered June 17, 1915, in the Record of Titles of Assessments, kept in the Bureau for the Collection of Assessments and Arrears of Taxes and Assessments and of Water Rents, and unless the amount assessed for benefit on any person or property shall be paid within sixty days after the date of said entry of the assessment interest will be collected thereon, as provided by section 1019 of the Greater New York Charter.

Said section provides, in part, "If any such assessment shall remain unpaid for the period of sixty days after the date of entry thereof in the said Record of Titles of Assessments, it shall be the duty of the officer authorized to collect and receive the amount of such assessment, to charge, collect and receive interest thereon at the rate of seven per centum per annum to be calculated to the date of payment from the date when such assessment became a lien, as provided by section 159 of this act."

Section 159 of this act provides * * * "An assessment shall become a lien upon the real estate affected thereby ten days after its entry in the said record."

The above assessment is payable to the Collector of Assessments and Arrears at the Bureau for the Collection of Assessments and Arrears of Taxes and Assessments and of Water Rents, in the Municipal Building, Court House Square, Long Island City, Borough of Queens, between the hours of 9 a. m. and 2 p. m., and on Saturdays from 9 a. m. to 12 m., and all payments made thereon on or before August 16, 1915, will be exempt from interest, as above provided, and after that date will be subject to a charge of interest at the rate of seven per centum per annum from the date when such assessment became a lien to the date of payment.

WILLIAM A. PRENDERGAST, Comptroller.
City of New York, Department of Finance,
Comptroller's Office, June 17, 1915. j24,jy6

NOTICE TO PROPERTY OWNERS.

IN PURSUANCE OF SECTION 1018 OF THE Greater New York Charter, the Comptroller of The City of New York hereby gives public notice to all persons, owners of property, affected by the following assessments for LOCAL IMPROVEMENTS IN THE BOROUGH OF THE BRONX:

TWENTY-FOURTH WARD, SECTION 12. ALBANY CRESCENT—SEWER, between West Two Hundred and Thirty-first street and Bailey avenue. Area of assessment affects property in Block No. 3266.

—that the same was confirmed by the Board of Revision of Assessments on June 17, 1915, and entered June 17, 1915, in the Record of Titles of Assessments, kept in the Bureau for the Collection of Assessments and Arrears of Taxes and Assessments and of Water Rents, and unless the amount assessed for benefit on any person or property shall be paid within sixty days after the date of said entry of the assessments interest will be collected thereon, as provided by section 1019 of the Greater New York Charter.

Said section provides, in part, "If any such assessment shall remain unpaid for the period of sixty days after the date of entry thereof in the said Record of Titles of Assessments, it shall be the duty of the officer authorized to collect and receive the amount of such assessment, to charge, collect and receive interest thereon at the rate of seven per centum per annum to be calculated to the date of payment from the date when such assessment became a lien, as provided by section 159 of this act."

Section 159 of this act provides * * * "An assessment shall become a lien upon the real estate affected thereby ten days after its entry in the said record."

The above assessment is payable to the Collector of Assessments and Arrears at the Bureau for the Collection of Assessments and Arrears of Taxes and Assessments and of Water Rents, in the Bergen Building, fourth floor, southeast corner of Arthur and Tremont aves., Borough of The Bronx, between the hours of 9 a. m. and 2 p. m., and on Saturdays from 9 a. m. to 12 m., and all payments made thereon on or before August 16, 1915, will be exempt from interest, as above provided, and after that date will be subject to a charge of interest at the rate of seven per centum per annum from the date when such assessment became a lien to the date of payment.

WILLIAM A. PRENDERGAST, Comptroller.
City of New York, Department of Finance,
Comptroller's Office, June 17, 1915. j24,jy6

NOTICE TO PROPERTY OWNERS.

IN PURSUANCE OF SECTION 1018 OF THE Greater New York Charter, the Comptroller of The City of New York hereby gives public notice to all persons, owners of property, affected by the following assessments for LOCAL IMPROVEMENTS IN THE BOROUGH OF QUEENS:

FIRST WARD.

RIDGE STREET—REGULATING, GRADING, CURBING AND FLAGGING from the Boulevard to Ely avenue. Area of assessment: Both sides of Ridge street from the Boulevard to Ely avenue, and to the extent of half the block at the intersecting streets and avenues.

SEWER in SHERMAN STREET from Camelia street to Elm street and from Temple street to Grand avenue; and DRAINS in SHERMAN STREET from Broadway to Camelia street and from Elm street to Temple street. Area of assessment affects properties in Blocks Nos. 15 to 19, inclusive, and 29 to 33, inclusive.

FOURTH WARD.

SEWER in SPRUCE STREET from Jamaica avenue to St. Ann's avenue, and in ST. ANN'S AVENUE from Birch street to Brevoort street. Area of assessment affects properties in Blocks Nos. 148, 149, 150, 202 and 203.

SEWER in CHICHESTER AVENUE from Freedom avenue to Ocean avenue, east side, and in LAWN AVENUE from Chichester avenue to Beaufort avenue. Area of assessment affects properties in Blocks Nos. 365, 435, 437 and 438.

SEWER in CHICHESTER AVENUE from Lefferts avenue to Maure avenue; in BIRCH STREET, SPRUCE STREET and SOUTH COCHRAN AVENUE from Atlantic avenue to Chichester avenue; SOUTH VILLA STREET from Garden street to Chichester avenue; SOUTH WICKS STREET and SOUTH MORRIS AVENUE from Garden street to Beaufort avenue. Area of assessment affects properties in Blocks Nos. 483, 484, 486, 487, 489, 491, 492, 494, 495, 497, 498, 500, 501, 503, 504, 506 and 507.

SEWER in KIMBALL AVENUE from Freedom avenue to Hatch avenue; OCEAN AVE-

NUE, west side, from Kimball avenue to Jerome avenue; THEDFORD AVENUE from Kimball avenue to Jerome avenue; HATCH AVENUE from Kimball avenue to Jerome avenue, and in JEROME AVENUE from Ocean avenue to Hatch avenue. Area of assessment affects properties in Blocks Nos. 362, 364, 404 to 404, inclusive, and 523 to 526, inclusive.

—that the same were confirmed by the Board of Assessors June 15, 1915, and entered June 15, 1915, in the Record of Titles of Assessments, kept in the Bureau for the Collection of Assessments and Arrears of Taxes and Assessments and of Water Rents, and unless the amount assessed for benefit on any person or property shall be paid within sixty days after the date of said entry of the assessments interest will be collected thereon, as provided by section 1019 of the Greater New York Charter.

Said section provides, in part, "If any such assessment shall remain unpaid for the period of sixty days after the date of entry thereof in the said Record of Titles of Assessments, it shall be the duty of the officer authorized to collect and receive the amount of such assessment, to charge, collect and receive interest thereon at the rate of seven per centum per annum to be calculated to the date of payment from the date when such assessment became a lien, as provided by section 159 of this act."

Section 159 of this act provides * * * "An assessment shall become a lien upon the real estate affected thereby ten days after its entry in the said record."

The above assessments are payable to the Collector of Assessments and Arrears at the Bureau for the Collection of Assessments and Arrears of Taxes and Assessments and of Water Rents, in the Municipal Building, Court House Square, Long Island City, Borough of Queens, between the hours of 9 a. m. and 2 p. m., and on Saturdays from 9 a. m. to 12 m., and all payments made thereon on or before August 14, 1915, will be exempt from interest, as above provided, and after that date will be subject to a charge of interest at the rate of seven per centum per annum from the date when such assessments became liens to the date of payment.

WILLIAM A. PRENDERGAST, Comptroller.
City of New York, Department of Finance,
Comptroller's Office, June 15, 1915. j22,jy2

NOTICE TO PROPERTY OWNERS.

IN PURSUANCE OF SECTION 1018 OF THE Greater New York Charter, the Comptroller of The City of New York hereby gives public notice to all persons, owners of property, affected by the following assessments for LOCAL IMPROVEMENTS IN THE BOROUGH OF MANHATTAN:

ELEVENTH WARD, SECTION 2. EAST ELEVENTH STREET—RESTORING ASPHALT PAVEMENT in front of Nos. 732-736. Area of assessment affects property as above known as Lot 39 in Block 380.

TWENTY-SECOND WARD, SECTION 4. WEST SEVENTY-FIRST STREET—RESTORING ASPHALT PAVEMENT in front of No. 31. Area of assessment affects property as above, known as Lot 18, Block 1124.

The above assessments were certified to the Collector of Assessments and Arrears, under the provisions of section 391 of the Greater New York Charter.

—that the same were entered on June 12, 1915, in the Record of Titles of Assessments, kept in the Bureau for the Collection of Assessments and Arrears of Taxes and Assessments and of Water Rents, and unless the amount assessed for benefit on any person or property shall be paid within sixty days after the date of said entry of the assessments interest will be collected thereon, as provided by section 1019 of the Greater New York Charter.

Said section provides, in part, "If any such assessment shall remain unpaid for the period of sixty days after the date of entry thereof in the said Record of Titles of Assessments, it shall be the duty of the officer authorized to collect and receive the amount of such assessment, to charge, collect and receive interest thereon at the rate of seven per centum per annum to be calculated to the date of payment from the date when such assessment became a lien, as provided by section 159 of this act."

Section 159 of this act provides * * * "An assessment shall become a lien upon the real estate affected thereby ten days after its entry in the said record."

The above assessments are payable to the Collector of Assessments and Arrears at the Bureau for the Collection of Assessments and Arrears of Taxes and Assessments and of Water Rents, Municipal Building, north side, third floor, Borough of Manhattan, between the hours of 9 a. m. and 2 p. m., and on Saturdays from 9 a. m. to 12 m., and all payments made thereon on or before August 11, 1915, will be exempt from interest as above provided, and after that date will be subject to a charge of interest at the rate of seven per centum per annum from the date when such assessments became liens to the date of payment.

WILLIAM A. PRENDERGAST, Comptroller.
City of New York, Department of Finance,
Comptroller's Office, June 12, 1915. j22,jy2

NOTICE TO PROPERTY OWNERS.

IN PURSUANCE OF SECTION 1018 OF THE Greater New York Charter, the Comptroller of The City of New York hereby gives public notice to all persons, owners of property, affected by the following assessment for LOCAL IMPROVEMENTS IN THE BOROUGH OF BROOKLYN:

SEVENTH WARD, SECTION 7; EIGHTH WARD, SECTION 10; TWENTY-FIFTH WARD, SECTION 6, and TWENTY-SEVENTH WARD, SECTION 11.

FENCING VACANT LOTS on ATLANTIC AVENUE, north side, between Grand and Clason avenues; LOUIS PLACE, west side, between Herkimer street and Atlantic avenue; KNICKERBOCKER AVENUE, east side, between Melrose street and Flushing avenue; and BUSHWICK AVENUE, east side, between Metropolitan avenue and Devoe street. Area of assessment affects Lots 70 to 73, inclusive, and 25 in Block 2019; Lots 32 and 33, Block 1560; Lots 2 to 6, inclusive, Block 3159; and Lots 6 and 8 in Block 2916.

—that the same was confirmed by the Board of Assessors on June 15, 1915, and entered on June 15, 1915, in the Record of Titles of Assessments, kept in the Bureau for the Collection of Assessments and Arrears of Taxes and Assessments and of Water Rents, and unless the amount assessed for benefit on any person or property shall be paid within sixty days after the date of said entry of the assessment interest will be collected thereon, as provided by section 1019 of the Greater New York Charter.

Said section provides, in part, "If any such assessment shall remain unpaid for the period of sixty days after the date of entry thereof in the said Record of Titles of Assessments, it shall be the duty of the officer authorized to collect and receive the amount of such assessment, to charge, collect and receive interest thereon at the rate of seven per centum per annum to be calculated to the date of payment from the date when such assessment became a lien, as provided by section 159 of this act."

Section 159 of this act provides * * * "An assessment shall become a lien upon the real estate affected thereby ten days after its entry in the said record."

The above assessment is payable to the Collector of Assessments and Arrears at the Bureau for the Collection of Assessments and Arrears of Taxes and Assessments and of Water Rents, in the Offerman Building, 503 Fulton street, Borough of Brooklyn, between the hours of 9 a. m. and 2 p. m., and on Saturdays from 9 a. m. to 12 m., and all payments made thereon on or before August 14, 1915, will be exempt from interest as above provided, and after that date will be subject to a charge of interest at the rate of seven per centum per annum from the date when such assessment became a lien to the date of payment.

WILLIAM A. PRENDERGAST, Comptroller.
City of New York, Department of Finance,
Comptroller's Office, June 15, 1915. j22,jy2

NOTICE TO PROPERTY OWNERS.

IN PURSUANCE OF SECTION 1018 OF THE Greater New York Charter, the Comptroller of The City of New York hereby gives public notice to all persons, owners of property, affected by the following assessments for LOCAL IMPROVEMENTS IN THE BOROUGH OF THE BRONX:

TWENTY-THIRD WARD, SECTION 10. SENECA AVENUE—REGULATING, REGRADING, SETTING AND RESETTING CURBSTONES, FLAGGING AND REFLAGGING SIDEWALKS, LAYING AND RELAYING CROSSWALKS AND PAVING, from Hunt's Point avenue to 100 feet east of Edgewater Road. Area of assessment: Both sides of Seneca avenue from Hunt's Point road to the bulkhead line of the Bronx River and to the extent of half the block at the intersecting streets.

LONGWOOD AVENUE AND BARRY STREET—RECEIVING BASIN at the southwest corner. Area of assessment affects property in Block 2736.

TWENTY-FOURTH WARD, SECTION 11. WALTON AVENUE AND EAST ONE HUNDRED AND SEVENTY-FOURTH STREET—RECEIVING BASIN at the southeast corner. Area of assessment affects properties in Blocks Nos. 2795, 2822, 2823, 2825, 2826 and 2838.

TWENTY-FOURTH WARD, SECTION 12. BAILEY AVENUE AND WEST TWO HUNDRED AND THIRTY-EIGHTH STREET—RECEIVING BASIN at the northeast and southeast corners. Area of assessment affects Blocks Nos. 3262 and 3263.

—that the same were confirmed by the Board of Assessors on June 15, 1915, and entered June 15, 1915, in the Record of Titles of Assessments, kept in the Bureau for the Collection of Assessments and Arrears of Taxes and Assessments and of Water Rents, and unless the amount assessed for benefit on any person or property shall be paid within sixty days after the date of said entry of the assessments interest will be collected thereon, as provided by section 1019 of the Greater New York Charter.

Said section provides, in part, "If any such assessment shall remain unpaid for the period of sixty days after the date of entry thereof in the said Record of Titles of Assessments, it shall be the duty of the officer authorized to collect and receive the amount of such assessment, to charge, collect and receive interest thereon at the rate of seven per centum per annum to be calculated to the date of payment from the date when such assessment became a lien, as provided by section 159 of this act."

Section 159 of this act provides * * * "An assessment shall become a lien upon the real estate affected thereby ten days after its entry in the said record."

The above assessments are payable to the Collector of Assessments and Arrears at the Bureau for the Collection of Assessments and Arrears of Taxes and Assessments and of Water Rents, in the Bergen Building, fourth floor, southeast corner of Arthur and Tremont aves., Borough of The Bronx, between the hours of 9 a. m. and 2 p. m., and on Saturdays from 9 a. m. to 12 m., and all payments made thereon on or before August 14, 1915, will be exempt from interest, as above provided, and after that date will be subject to a charge of interest at the rate of seven per centum per annum from the date when such assessments became liens to the date of payment.

WILLIAM A. PRENDERGAST, Comptroller.
City of New York, Department of Finance,
Comptroller's Office, June 15, 1915. j22,jy2

NOTICE OF ASSESSMENTS FOR OPENING STREETS AND PARKS.

IN PURSUANCE OF SECTION 1005 OF THE Greater New York Charter, the Comptroller of The City of New York hereby gives public notice of the confirmation by the Supreme Court and the entering in the Bureau for the Collection of Assessments and Arrears of the assessment for OPENING AND ACQUIRING TITLE to the following named avenue in the BOROUGH OF QUEENS:

FIRST WARD.

HARRIS AVENUE—OPENING, from Vernon avenue to Jackson avenue. Confirmed February 24, 1912, and April 30, 1915. Entered June 15, 1915. Area of assessment includes all those lands, tenements and hereditaments and premises situate, lying and being in the Borough of Queens, in The City of New York, which, taken together, are bounded and described as follows, viz.:

Beginning at a point formed by the intersection of a line parallel to and distant 100 feet northwesterly from the northwesterly line of Vernon avenue and the southerly line of the Queensborough Bridge approach; running thence southeasterly along the southerly line of the Queensborough Bridge approach and its southeasterly prolongation to its intersection with a line parallel to and distant 100 feet southerly from the southerly line of Jackson avenue; thence southwesterly along said parallel line to its intersection with the southeasterly prolongation of a line parallel to and distant 490 feet southwesterly from the southwesterly line of Harris avenue; thence northwesterly along said southeasterly prolongation and parallel line to its intersection with a line parallel to and distant 100 feet northwesterly from the northwesterly line of Vernon avenue; thence northeasterly along said last mentioned parallel line to the point or place of beginning.

FOURTH WARD.

SEATTLE STREET—OPENING, from Chichester avenue to Liberty avenue. Confirmed May 21, 1915; entered June 15, 1915. Area of assessment includes all those lands, tenements and hereditaments and premises situate and being in the Borough of Queens, in The City of New York, which, taken together, are bounded and described as follows, viz.:

Bounded on the north by the prolongation of a line midway between Colby street and Chichester avenue, as these streets are laid out where they adjoin Freedom avenue on the west; on the east by a line always midway between Seattle street and Portland avenue and by the prolongation of the said line; on the south by a line distant 100 feet southerly from and parallel with the southerly line of Liberty avenue, the said distance being measured at right angles to Liberty avenue; and on the west by a line midway between Seattle street and Oxford avenue, and by the prolongation of the said line; excluding, however, such land as may be exempted from assessment under the provisions of section 992 of the City Charter.

The above entitled assessment was entered on the date hereinbefore given in the Record of Titles of Assessments, kept in the Bureau for the

Collection of Assessments and Arrears of Taxes and Assessments and of Water Rents. Unless the amount assessed for benefit on any person or property shall be paid within sixty days after the date of said entry of the assessment, interest will be collected thereon, as provided by section 1006 of the Greater New York Charter.

Said section provides, in part, "If any such assessment shall remain unpaid for the period of sixty days after the date of entry thereof in the said Record of Titles of Assessments, it shall be the duty of the officer authorized to collect and receive the amount of such assessment, to charge, collect and receive interest thereon at the rate of seven per centum per annum, to be calculated to the date of payment from the date when such assessment became a lien, as provided by section 159 of this act."

Section 159 of this act provides * * * "An assessment shall become a lien upon the real estate affected thereby ten days after its entry in the said record."

The above assessment is payable to the Collector of Assessments and Arrears at the Bureau for the Collection of Assessments and Arrears of Taxes and Assessments and of Water Rents, in the Municipal Building, Court House Square, Long Island City, Borough of Queens, between the hours of 9 a. m. and 2 p. m., and on Saturdays from 9 a. m. to 12 m., and all payments made thereon or before August 14, 1915, will be exempt from interest as above provided, and after that date will be subject to a charge of interest at the rate of seven per centum per annum from the date when such assessment became a lien to the date of payment.

WM. A. PRENDERGAST, Comptroller.
City of New York, Department of Finance,
Comptroller's Office, June 15, 1915. j17,28

NOTICE OF ASSESSMENTS FOR OPENING STREETS AND PARKS.

IN PURSUANCE OF SECTION 1005 OF THE Greater New York Charter, the Comptroller of The City of New York hereby gives public notice of the confirmation by the Supreme Court and the entering in the Bureau for the Collection of Assessments and Arrears of the assessment for OPENING AND ACQUIRING TITLE to the following named road in the BOROUGH OF RICHMOND:

FOURTH WARD.
AMBOY ROAD—OPENING AND EXTENDING. between Ocean View Cemetery and a radial line distant 798.75 feet easterly from the westerly terminus of Amboy Road at Great Kills Road, the said distance being measured along the northerly line of Amboy road as said portion of Amboy road is now laid out upon the City Map. Confirmed May 22, 1915; entered June 15, 1915. Area of assessment includes all those lands, tenements and hereditaments and premises situate and being in the Borough of Richmond, in The City of New York, which, taken together, are bounded and described as follows, viz.:

Beginning at a point on the northerly line of Amboy road distant 200 feet westerly from its westerly terminus at Great Kills road, as shown on a map approved by the Board of Estimate and Apportionment on May 2, 1912, the said distance being measured along a straight line, and running thence northwesterly along a line normal to the northerly line of Amboy road to the intersection with the prolongation of a line distant 1,000 feet northwesterly from and parallel with the first tangent in the northwesterly line of Amboy road northeast of Great Kills road, the said distance being measured at right angles to Amboy road; thence northwesterly in a series of straight lines, each of which is distant 1,000 feet northwesterly from and parallel with the successive tangents in the northwesterly line of Amboy road or their prolongations, the said distances being measured at right angles respectively to the tangents of reference, to the intersection with a line at right angles to Amboy road and passing through a point on its northerly side at its easterly terminus near the property line of the Ocean View Cemetery as shown on the map hereinbefore referred to; thence northwesterly in a straight line to a point on a line normal to the northwesterly line of Amboy road and passing through a point on its northwesterly side distant 1,000 feet northwesterly from its easterly terminus hereinbefore described, the said distance being measured along the line of Amboy road, and the said point being distant 1,000 feet northwesterly from the northwesterly line of Amboy road; thence southwesterly along the said line normal to the line of Amboy road and along the prolongation of the said line to a point distant 1,000 feet southwesterly from its intersection with the southwesterly line of Amboy road; thence southwesterly in a straight line to a point on a line at right angles to Amboy road and passing through a point on its northwesterly side at its easterly terminus hereinbefore described, the said point being distant 1,000 feet southeasterly from the southwesterly line of Amboy road; thence southwesterly along a series of straight lines, each of which is distant 1,000 feet southeasterly from and parallel with the successive tangents in the southeasterly line of Amboy road or their prolongations, the said distances being measured respectively at right angles to the tangents of reference, to the intersection with a radial line passing through the point of reverse curvature in the southerly line of Amboy road at Great Kills road; thence westwardly in a straight line to a point on a line normal to the northerly line of Amboy road and passing through the point of beginning, the said point being distant 1,000 feet southerly from the southerly line of Amboy road; thence northwardly along the said line normal to the line of Amboy road to the point or place of beginning.

The above entitled assessment was entered on the date hereinbefore given in the Record of Titles of Assessments, kept in the Bureau for the Collection of Assessments and Arrears of Taxes and Assessments and of Water Rents, and unless the amount assessed for benefit on any person or property shall be paid within sixty days after the date of said entry of the assessment, interest will be collected thereon, as provided by section 1006 of the Greater New York Charter.

Said section provides, in part, "If any such assessment shall remain unpaid for the period of sixty days after the date of entry thereof in the said Record of Titles of Assessments, it shall be the duty of the officer authorized to collect and receive the amount of such assessment, to charge, collect and receive interest thereon at the rate of seven per centum per annum, to be calculated to the date of payment from the date when such assessment became a lien, as provided by section 159 of this act."

Section 159 of this act provides * * * "An assessment shall become a lien upon the real estate affected thereby ten days after its entry in the said record."

The above assessment is payable to the Collector of Assessments and Arrears at the Bureau for the Collection of Assessments and Arrears of Taxes and Assessments and of Water Rents, Borough Hall, St. George, Borough of Richmond, between the hours of 9 a. m. and 2 p. m., and on Saturdays from 9 a. m. to 12 m., and all payments made thereon or before August 14, 1915, will be exempt from interest as above provided, and after that date will be subject to a charge of interest at the rate of seven per centum per annum from the date when such assessment became a lien to the date of payment.

WILLIAM A. PRENDERGAST, Comptroller.
City of New York, Department of Finance,
Comptroller's Office, June 15, 1915. j17,28

Sale of Corporate Stock.

PROPOSALS FOR \$46,000,000.00 OF FOUR AND ONE-HALF PER CENT. CORPORATE STOCK OF THE CITY OF NEW YORK AND \$25,000,000.00 OF FOUR AND ONE-HALF PER CENT. CORPORATE STOCK (FIFTEEN YEAR SERIAL) OF THE CITY OF NEW YORK.

PRINCIPAL AND INTEREST PAYABLE IN GOLD.

Exempt from the Federal Income Tax and from All Taxation in the State of New York Except for State Purposes.

EXECUTORS, ADMINISTRATORS, GUARDIANS AND OTHERS HOLDING TRUST FUNDS ARE AUTHORIZED BY LAW TO INVEST IN SAID STOCK.

Separate Bids Must Be Made for Each Class.

SEALED PROPOSALS WILL BE RECEIVED BY THE COMPTROLLER OF THE CITY OF NEW YORK, at his office, in the Municipal Building, in the Borough of Manhattan, in The City of New York, until 2 o'clock p. m.,

TUESDAY, THE 29TH DAY OF JUNE, 1915.

when they will be publicly opened in the presence of the Commissioners of the Sinking Fund, or such of them as shall attend, as provided by law, for the whole or a part of the following-described stock:

CORPORATE STOCK.

\$46,000,000.00 of Corporate Stock of The City of New York (For the Supply of Water, Docks and Rapid Transit), Payable both as to Principal and Interest in Gold in The City of New York, Due June 1, 1965. Interest payable semi-annually on June 1 and December 1.

Issued in Coupon Form and interchangeable, denomination of \$1,000, for Coupon Bonds or in Registered form in any multiple of \$10.

CORPORATE STOCK (SERIAL).

(Fifteen Year Serial.)

\$25,000,000.00 of Corporate Stock of The City of New York (For Various Municipal Purposes). Payable both as to principal and interest in Gold in The City of New York. Maturing annually from June 1, 1916, to June 1, 1930, inclusive. Interest payable semi-annually June 1 and December 1.

Issued in Coupon form in the denomination of \$1,000, or in Registered form in any multiple of \$10 for each maturity. Privilege of Registration given to Coupon holders.

Bids will be received only on the basis of a single price for an entire Series, for example: A single bid for \$15,000 is a proposal for 15 \$1,000 items maturing from one to fifteen years. Bids will not be accepted for separate maturities.

CONDITIONS OF SALE

As Provided for by the Greater New York Charter.

1. Separate proposals must be made for each class of Corporate Stock.

2. Proposals containing conditions other than those herein set forth will not be received or considered.

3. No proposal for stock shall be accepted for less than the par value of the same.

4. Every bidder, as a condition precedent to the reception or consideration of his proposal, shall deposit with the Comptroller in money, or by a certified check drawn to the order of said Comptroller upon a trust company or a State bank incorporated and doing business under the laws of the State of New York, or upon a national bank, Two per cent. of the par value of the stock bid for in each proposal.

No proposal will be received or considered which is not accompanied by such deposit.

All such deposits shall be returned by the Comptroller to the persons making the same within three days after the decision has been rendered as to who is or are the highest bidder or bidders, except the deposit made by the highest bidder or bidders.

5. If said highest bidder or bidders shall refuse or neglect, within five days after service of written notice of the award to him or them, to pay to the City Chamberlain the amount of the stock awarded to him or them at its par value, together with the premium thereon, less the amount deposited by him or them, the amount or amounts of deposit thus made shall be forfeited to and retained by said City as liquidated damages for such neglect or refusal, and shall thereafter be paid into the Sinking Fund of The City of New York for the Redemption of the City Debt.

6. Upon the payment into the City Treasury by the persons whose bids are accepted, of the amounts due for the stock awarded to them respectively, including accrued interest from June 1, 1915, certificates thereof shall be issued to them in such denominations provided for by the Charter as they may desire.

7. It is required by the Charter of the City that in making proposals "every bidder may be required to accept a portion of the whole amount thereof bid for by him at the same rate or proportional price as may be specified in his bid; and any bid which conflicts with this condition shall be rejected, provided, however, that any bidder offering to purchase all or any part of the bonds offered for sale at a price at par or higher may also offer to purchase all or none of said bonds at a different price, and if the Comptroller deems it to be in the interests of the City so to do, he may award the bonds to the bidder offering the highest price for all or none of said bonds; provided, however, that if the Comptroller deems it to be in the interests of the City so to do, he may reject all bids." Under this provision, the condition that the bidder will accept only the whole amount of stock bid for by him, and not any part thereof, cannot be inserted in any bids, except those for "all or none" offered by bidders who have also bid for "all or any part" of the stock offered for sale.

8. The proposals for each class, together with the security deposits, should be inclosed in separate sealed envelopes, indorsed "Proposals for Corporate Stock" or Corporate Stock (Serial), and said envelope inclosed in another sealed envelope, addressed to the Comptroller of The City of New York. (No special form of proposal is required, therefore no blanks are furnished.)

WILLIAM A. PRENDERGAST, Comptroller.

The City of New York, Department of Finance—Comptroller's Office, June 18, 1915. j18,29

BOARD OF WATER SUPPLY.

Proposals.

SEALED BIDS WILL BE RECEIVED BY the Board of Water Supply, at its offices, twenty-second floor, Municipal Building, Park Row, Centre and Chambers Streets, New York City, until 11 A. M. on

WEDNESDAY, JULY 7, 1915.

CONTRACT 140.

FOR FURNISHING, DELIVERING AND ERECTING AT SHAFTS 11 AND 21 OF THE CITY TUNNEL OF THE CATSKILL AQUEDUCT IN THE CITY OF NEW YORK DRAINAGE EQUIPMENT FOR UNWATERING THE TUNNEL AND ITS SHAFTS.

A statement of the work required and further information are given in the Information for Bidders, forming part of the contract. At the above place and time the bids will be publicly opened and read. The award of the contract, if awarded, will be made by the Board as soon thereafter as practicable. The Board reserves the right to reject any and all bids.

A bond in the sum of twenty thousand dollars (\$20,000) will be required for the faithful performance of the contract.

No bid will be received and deposited unless accompanied by a certified check upon a National or State Bank, drawn to the order of the Comptroller of The City of New York, to the amount of one thousand dollars (\$1,000).

Time allowed for the completion of the work is 6 months from the service of notice by the Board to begin work.

Pamphlets containing information for bidders, forms of proposal and contract, specifications, contract drawings, etc., can be obtained at the above address, at the office of the Secretary, upon application in person or by mail, by depositing the sum of ten dollars (\$10) in cash or its equivalent for each pamphlet. This deposit will be refunded upon the return of the pamphlets in acceptable condition within thirty days from the date on which bids are to be opened.

For further particulars apply to the office of the Principal Assistant Engineer, at the above address.

CHARLES STRAUSS, President; CHARLES N. CHADWICK, JOHN F. GALVIN, Commissioners of the Board of Water Supply.

W. BRUCE COBB, Secretary. j17,jy7

NOTE: SEE GENERAL INSTRUCTIONS TO BIDDERS ON LAST PAGE, LAST COLUMN OF THE CITY RECORD, SO FAR AS APPLICABLE HERETO AND NOT OTHERWISE PROVIDED FOR.

SEALED BIDS WILL BE RECEIVED BY the Board of Water Supply, at its offices, twenty-second floor, Municipal Building, Park Row, Centre and Chambers Streets, New York City, until 11 A. M. on

WEDNESDAY, JULY 7, 1915.

CONTRACT 149.

FOR FURNISHING, DELIVERING AND INSTALLING RACKS, SHUTTERS, SCREENS, LIFTERS AND OTHER APPARATUS IN GATE-CHAMBERS AT ASHOKAN, KENSICO AND HILL VIEW RESERVOIRS IN THE TOWN OF OLIVE, ULSTER COUNTY, AND TOWN OF MT. PLEASANT AND CITY OF YONKERS, WESTCHESTER COUNTY, NEW YORK.

An approximate statement of the quantities of the various materials and further information are given in the Information for Bidders, forming part of the contract. At the above place and time the bids will be publicly opened and read. The award of the contract, if awarded, will be made by the Board as soon thereafter as practicable. The Board reserves the right to reject any and all bids.

A bond in the sum of eighteen thousand dollars (\$18,000) will be required for the faithful performance of the contract.

No bid will be received and deposited unless accompanied by a certified check upon a National or State Bank, drawn to the order of the Comptroller of The City of New York, to the amount of nine hundred dollars (\$900).

Time allowed for the completion of the work is 9 months from the service of notice by the Board to begin work.

Pamphlets containing information for bidders, forms of proposal and contract, specifications, contract drawings, etc., can be obtained at the above address, at the office of the Secretary, upon application in person or by mail, by depositing the sum of ten dollars (\$10) in cash or its equivalent for each pamphlet. This deposit will be refunded upon the return of the pamphlets in acceptable condition within thirty days from the date on which bids are to be opened.

For further particulars apply to the office of the Principal Assistant Engineer, at the above address.

CHARLES STRAUSS, President; CHARLES N. CHADWICK, JOHN F. GALVIN, Commissioners of the Board of Water Supply.

W. BRUCE COBB, Secretary. j17,jy7

NOTE: SEE GENERAL INSTRUCTIONS TO BIDDERS ON LAST PAGE, LAST COLUMN OF THE CITY RECORD, SO FAR AS APPLICABLE HERETO AND NOT OTHERWISE PROVIDED FOR.

DEPARTMENT OF DOCKS AND FERRIES.

Proposals.

SEALED BIDS OR ESTIMATES WILL BE received by the Commissioner of Docks at Pier "A," foot of Battery Place, North River, Manhattan, until twelve o'clock noon on

FRIDAY, JULY 2, 1915.

CONTRACT NO. 1467.

FOR FURNISHING ALL THE LABOR AND MATERIALS REQUIRED FOR FURNISHING AND DELIVERING COAL.

The time for the completion of the work and the full performance of the contract is on or before the expiration of 21 calendar days.

The amount of security required shall be thirty (30%) per cent. of the total amount for which the contract is awarded.

The security deposit to accompany bid shall be in an amount not less than one and one-half (1½) per cent. of the total amount of the bid.

The contract, if awarded, will be awarded to the bidder whose price per ton is the lowest for furnishing all of the coal and whose bid is regular in all respects.

Delivery will be required to be made at the time and in the manner and in such quantities as may be directed.

Blank forms and further information may be obtained at the office of the said Department.

R. A. C. SMITH, Commissioner of Docks. j21,jy2

NOTE: SEE GENERAL INSTRUCTIONS TO BIDDERS ON LAST PAGE, LAST COLUMN OF THE "CITY RECORD."

COLLEGE OF THE CITY OF NEW YORK.

Proposals.

SEALED BIDS OR ESTIMATES WILL BE received by the Board of Trustees or the Curator of the College of The City of New York at Room 114, Main Building, 139th st. and Convent ave., Borough of Manhattan, until 2 o'clock p. m. on

TUESDAY, JULY 6, 1915.

FOR FURNISHING AND DELIVERING TO THE COLLEGE OF THE CITY OF NEW YORK 4,800 GROSS TONS, MORE OR LESS, OF NO. 3 BUCKWHEAT COAL, AND 1,600 GROSS TONS, MORE OR LESS, OF SEMI-

BITUMINOUS "RUN OF MINE" COAL, AT AMSTERDAM AVE. AND 139TH STREET, NEW YORK CITY.

The time allowed for fully completing the contract is 360 calendar days.

The amount of security required is thirty (30) per cent. of the total amount for which the contract is awarded.

The bidders will state a price per ton for each kind of coal. The contract will be awarded, if awarded, to the lowest aggregate bidder on both kinds of coal.

A copy of the contract and specifications, bid sheet and envelope in which to enclose the bid may be obtained upon application therefor at the office of the Curator of the College, Room 114, Main Building, 139th st. and Convent ave., Borough of Manhattan.

A duplicate copy of the bid must be submitted at the same time for the Finance Department.

CHARLES E. LYDECKER, Chairman of the Board of Trustees; JAMES W. HYDE, Secretary of the Board of Trustees; BERNARD M. BARUCH, FREDERICK P. BELLAMY, WM. HENRY CORBITT, LEE KOHNS, WILLIAM F. MCCOMBS, MOSES J. STROOCK, CHARLES H. TUTTLE, THOMAS W. CHURCHILL, Board of Trustees.

R. V. DAVIS, Curator. j23,jy6

NOTE: SEE GENERAL INSTRUCTIONS TO BIDDERS ON LAST PAGE, LAST COLUMN OF THE "CITY RECORD."

SEALED BIDS OR ESTIMATES WILL BE received by the Board of Trustees or the Curator of the College of The City of New York at Room No. 114, Main Building, 139th St. and Convent Ave., Borough of Manhattan, until 2 o'clock p. m. on

TUESDAY, JULY 6, 1915.

FOR FURNISHING COMPLETE ALL LABOR, MATERIAL, SCAFFOLDING, ETC., FOR GENERAL REPAIRS AND ALTERATIONS TO THE RESIDENCE OF THE PRESIDENT OF THE COLLEGE OF THE CITY OF NEW YORK, NO. 280 CONVENT AVENUE, N. W. COR. 141ST STREET.

The time allowed for doing and completing the work is sixty (60) consecutive working days.

The amount of security required will be twenty-five (25) per cent. of the amount of the bid or estimate.

Bidders shall state one aggregate price for the whole work described and specified, as the contract is entire and for a complete job.

Blank forms of the contract and specifications and bid sheet may be obtained at the office of the Curator, Room 114, Main Building.

CHARLES E. LYDECKER, Chairman; JAMES W. HYDE, Secretary; BERNARD M. BARUCH, FREDERICK P. BELLAMY, THOMAS W. CHURCHILL, WM. HENRY CORBITT, LEE KOHNS, WILLIAM F. MCCOMBS, MOSES J. STROOCK, CHARLES H. TUTTLE, Board of Trustees.

R. V. DAVIS, Curator. j23,jy6

NOTE: SEE GENERAL INSTRUCTIONS TO BIDDERS ON LAST PAGE, LAST COLUMN OF THE "CITY RECORD."

BOARD OF ASSESSORS.

Completion of Assessments.

PUBLIC NOTICE IS HEREBY GIVEN TO the owner or owners of all houses and lots, improved and unimproved lands affected thereby, that the following proposed assessments have been completed and are lodged in the office of the Board of Assessors for examination by all persons interested, viz.:

Borough of Manhattan.

4656. Reconstruction of receiving basin at the southwest corner of East 93rd Street and Third Avenue. Affecting Block No. 1521.

4657. Receiving Basins adjacent to the northeast corner of West 191st Street and the southeast corner of West 192nd Street and Wadsworth Avenue. Affecting Block No. 2169.

4658. Receiving Basins on the south side of West 191st Street at about the west house line of Audubon Avenue and on the east side of St. Nicholas Avenue at about the south house line of West 191st Street. Affecting Block No. 2161.

4659. Sewer in West 161st Street between Riverside Drive and Fort Washington Avenue. Affecting Block No. 2136.

4671. Receiving Basin at the southwest corner of West 215th Street and Park Terrace East. Affecting Block No. 2243.

4672. Receiving Basins adjacent to the northeast corner of Washington Place and Washington Square East, and adjacent to the southwest corner of Greene Street and Waverly Place. Affecting Block No. 547.

4688. Alteration and improvement to sewer in East 93rd Street from a point about 60 feet east of Third Avenue to Lexington Avenue. Affecting Block Nos. 1521, 1522, 1538 and 1539.

4689. Alteration and improvement to sewer on the west side of Park Avenue between 119th and 120th Streets. Affecting Block Nos. 1746 and 1747.

4690. Alteration and improvement to catch basins at the northeast and northwest corners of South Street and Market Slip. Affecting Block Nos. 249 and 250.

4691. Alteration and improvement to sewer in 38th Street between Broadway and Sixth Avenue. Affecting Block Nos. 813 and 814.

Borough of The Bronx.

4502. Regulating, grading, curbing, flagging, etc., Fieldston Road from Mosholu Avenue to about 303 feet north of West 250th Street. Affecting Block Nos. 3421 and 3423.

4631. Paving Clason's Point Road from Westchester Avenue to the East River. Affecting Block Nos. 3429 to 3462, 3465, 3468 to 3480, 3493 to 3502, 3519 to 3528, 3553, 3557 to 3561, 3596 to 3600, 3634 to 3641, 3657 to 3666, 3719 to 3727 and 3744 to 3750.

4640. Regulating, grading, curbing, flagging, etc., Fordham Road from Harlem River Terrace to Webster Avenue. Affecting Block Nos. 3023, 3026, 3148, 3153, 3154, 3166, 3167, 3173, 3174, 3184, 3188, 3189, 3199, 3200, 3203, 3209, 3212, 3213, 3218, 3219, 3225, 3226, 3232 to 3236, 3275, 3286 to 3293.

4649. Receiving Basin and appurtenances at the southwest corner of East 149th Street and Morris Avenue. Affecting Block No. 2337.

4650. Sewer and appurtenances in Glover Street between Lyon and St. Raymond Avenues. Affecting Block Nos. 3967, 3968 and 3971.

4651. Spuyten Duyvil Outlet Sewer from Harlem River Ship Canal to former right of way of the N. Y. C. & H. R. R. R. and in said right of way to West 230th Street. Sewers and appurtenances in Waldo Avenue between West 242nd Street and West 236th Street; West 236th Street between Waldo and Riverdale Avenues; Riverdale Avenue between West 236th Street and West 238th Street; Greystone Avenue between West 236th Street and 500 feet north of West 238th Street; West 238th Street between Waldo and Riverdale Avenues. Also with temporary connections at the intersections of Waldo Avenue and Greystone Avenue at West 236th Street, Greystone Avenue and Fieldston Road with West 238th Street and West 236th Street with Riverdale Avenue and Fieldston Road. Affecting Block Nos. 3402, 3403, 3406, 3407, 3408, 3409, 3412, 3414, 3416, 3417, 3418 and 3422.

4684. Flagging the sidewalk in front of premises Nos. 30 and 32 Kingsbridge Road East. Affecting property in front of which work was done.

4685. Flagging the sidewalk in front of

premises No. 515 East 139th Street. Affecting property in front of which work was done.

4686. Flagging the sidewalk on the south side of Teasdale Place between points 235 and 335 feet east of Boston Road. Affecting property in front of which work was done.

Borough of Richmond.

4660. Sewer and appurtenances in Fletcher Street from a point about 100 feet east of Wall Street to a point about 95 feet west of Clinton Avenue. Affecting Plot 3, Fourth Ward.

4661. Receiving Basins on Richmond Turnpike, northwest side, between Westervelt Avenue and Pike Street; northwest corner of Pike Street; northwest side, about 220 feet south of Jersey Street; northeast corner of Cebra Avenue; southeast side, about 300 feet north of Austin Place; and northeast corner of Louis Street. Also on the north side of Brook Street, about 300 feet west of Westervelt Avenue, and at the northwest corner of Bay Street and Broad Street. Affecting District 1, Plot 4, Blocks 13, 14 and 15, and District 2, Plot 6, Blocks 9, 9A, 9B and 9C, First Ward, and Plots 3, 4 and 8, Second Ward.

4662. Sidewalks on Amboy Road from a point 195 feet west of Keegan's Lane to a point 990 feet west of Lindenwood Road, Fourth Ward. Affecting property in front of which work was done.

4663. Regulating and grading the sidewalk space and sidewalks on Charles Avenue between Lafayette and Nicholas Avenues, Third Ward. Affecting property in front of which work was done.

4664. Grading the sidewalk space and sidewalks on the south side of New Dorp Lane between First Street and Tenth Street, and grading Third Street between Elm and Locust Avenues, Fourth Ward. Affecting property in front of which work was done.

4665. Regulating, grading, curbing, flagging, etc., Herberton Avenue from a point about 195 feet north of the north line of Ann Street to Richmond Terrace. Affecting Blocks 2, 3, 6, 7, 8, 10½, 11, 13 and 14, Third Ward.

Borough of Queens.

4619. Regulating, grading, curbing, flagging and paving Grand Avenue from Steinway Avenue to 18th Avenue, First Ward.

Borough of Brooklyn.

4618. Regulating, grading, curbing and flagging Schenectady Avenue between Flatlands and Flatbush Avenues.

4677. Paving 84th Street from Ridge Boulevard to Colonial Road.

The area of assessment in the above mentioned lists extends to within half the block at the intersecting and terminating streets and avenues.

4666. Sewer Basins on Benson Avenue at the north and east corners of Bay 14th Street. Affecting Block Nos. 6364 and 6365.

4667. Sewer Basins on Snediker Avenue at the northeast and northwest corners of Hege-man Avenue. Affecting Block Nos. 3865 and 3866.

4668. Sewer in 90th Street between Second and Third Avenues. Affecting Block Nos. 6063 and 6080.

4669. Sewer in 64th Street from 9th Avenue to Fort Hamilton Parkway, and in Fort Hamilton Parkway, west side, from 64th Street to 63rd Street. Affecting Block Nos. 5736 and 5743.

All persons whose interests are affected by the above named proposed assessments, and who are opposed to the same or either of them, are requested to present their objections, in writing, to the Secretary of the Board of Assessors, Room 809, Municipal Building, New York, on or before Tuesday, July 27, 1915, at 10 a. m., at which time and place the said objections will be heard and testimony received in reference thereto.

ALFRED P. W. SEAMAN, WM. C. ORMOND, JACOB J. LESSER, Board of Assessors.
St. George B. Tucker, Secretary, Room 809, Municipal Building, City of New York, Borough of Manhattan.
June 26, 1915. j26,jy8

Notice to Present Claims for Damages.

PUBLIC NOTICE IS HEREBY GIVEN TO all persons claiming to have been injured by a change of grade in the regulating and grading of the following named streets to present their claims, in writing, to the Secretary of the Board of Assessors, Room 809, Municipal Building, on or before Thursday, July 8, 1915, at 10 o'clock a. m. Claimants are requested to make their claims for damages upon the blank form prepared by the Board of Assessors, copies of which may be obtained upon application at the above office.

Borough of Brooklyn.

4681. Benson Avenue from 21st Avenue to 22nd Avenue.

4682. Fanchon Place from Jamaica Avenue to Eastern Parkway Extension.

4683. East 13th Street from Avenue K to Avenue L.

4692. Crescent Street from Blake Avenue to Vienna Avenue.

4693. East 7th Street from Ditmas Avenue to 18th Avenue.

4694. 16th Avenue from 60th Street to the Sea Beach Railroad.

ALFRED P. W. SEAMAN, WM. C. ORMOND, JACOB J. LESSER, Board of Assessors.
St. George B. Tucker, Secretary, Room 809, Municipal Building, City of New York, Borough of Manhattan.
June 26, 1915. j26,jy8

BOARD OF ESTIMATE AND APPORTIONMENT.

Notices of Public Hearings.

PUBLIC IMPROVEMENT MATTERS.

NOTICE IS HEREBY GIVEN THAT THE Board of Estimate and Apportionment of The City of New York, deeming it for the public interest so to do, proposes to change the map or plan of The City of New York so as to establish lines and grades for North Railroad Avenue, from Locust Avenue to Lincoln Avenue, Borough of Richmond, and that a meeting of said Board will be held in the Old Council Chamber, City Hall, Borough of Manhattan, City of New York, on Thursday, July 1, 1915, at 10 o'clock a. m., at which such proposed change will be considered by said Board; all of which is more particularly set forth and described in the following resolutions adopted by the Board on June 11, 1915, notice of the adoption of which is hereby given, viz.:

Resolved, That the Board of Estimate and Apportionment of The City of New York, in pursuance of the provisions of Section 442 of the Greater New York Charter, as amended, deeming it for the public interest so to do, proposes to change the map or plan of The City of New York, by establishing lines and grades for North Railroad Avenue, from Locust Avenue to Lincoln Avenue, in the Borough of Richmond, City of New York, which proposed change is more particularly shown upon a map or plan bearing the signature of the President of the Borough and dated May 21, 1915.

Resolved, That this Board consider the proposed change at a meeting of the Board, to be held in the City Hall, Borough of Manhattan, City of New York, on the 1st day of July, 1915, at 10 o'clock a. m.

Resolved, That the Secretary of this Board

cause these resolutions and a notice to all persons affected thereby that the proposed change will be considered at a meeting of the Board to be held at the aforesaid time and place, to be published in the *City Record* for ten days continuously, Sundays and legal holidays excepted, prior to the 1st day of July, 1915.

Dated June 18, 1915.
JOSEPH HAAG, Secretary, Board of Estimate and Apportionment, Municipal Building, Telephone, 4560 Worth. j18,29

NOTICE IS HEREBY GIVEN THAT THE Board of Estimate and Apportionment of The City of New York, deeming it for the public interest so to do, proposes to change the map or plan of The City of New York so as to establish the lines and grades of South Street, from Waltham Street to New York Avenue, Borough of Queens, and that a meeting of said Board will be held in the Old Council Chamber, City Hall, Borough of Manhattan, City of New York, on Thursday, July 1, 1915, at 10 o'clock a. m., at which such proposed change will be considered by said Board; all of which is more particularly set forth and described in the following resolutions adopted by the Board on June 11, 1915, notice of the adoption of which is hereby given, viz.:

Resolved, That the Board of Estimate and Apportionment of The City of New York, in pursuance of the provisions of Section 442 of the Greater New York Charter, as amended, deeming it for the public interest so to do, proposes to change the map or plan of The City of New York by establishing lines and grades for South Street, from Waltham Street to New York Avenue, in the Borough of Queens, City of New York, which proposed change is more particularly shown upon a map or plan bearing the signature of the President of the Borough and dated March 8, 1912.

Resolved, That this Board consider the proposed change at a meeting of the Board to be held in the City Hall, Borough of Manhattan, City of New York, on the 1st day of July, 1915, at 10 o'clock a. m.

Resolved, That the Secretary of this Board cause these resolutions, and a notice to all persons affected thereby that the proposed change will be considered at a meeting of the Board to be held at the aforesaid time and place, to be published in the *City Record* for ten days continuously, Sundays and legal holidays excepted, prior to the 1st day of July, 1915.

Dated June 18, 1915.
JOSEPH HAAG, Secretary, Board of Estimate and Apportionment, Municipal Building, Telephone, 4560 Worth. j18,29

NOTICE IS HEREBY GIVEN THAT THE Board of Estimate and Apportionment of The City of New York, deeming it for the public interest so to do, proposes to change the map or plan of The City of New York so as to change the lines and grades of the street system within the territory bounded by East 177th Street, St. Lawrence Avenue, Merrill Street and Beach Avenue, Borough of The Bronx, and that a meeting of said Board will be held in the Old Council Chamber, City Hall, Borough of Manhattan, City of New York, on Thursday, July 1, 1915, at 10 o'clock a. m., at which such proposed change will be considered by said Board; all of which is more particularly set forth and described in the following resolutions adopted by the Board on June 11, 1915, notice of the adoption of which is hereby given, viz.:

Resolved, That the Board of Estimate and Apportionment of The City of New York, in pursuance of the provisions of Section 442 of the Greater New York Charter, as amended, deeming it for the public interest so to do, proposes to change the map or plan of The City of New York by changing the lines and grades of the street system within the territory bounded by East 177th Street, St. Lawrence Avenue, Merrill Street and Beach Avenue, in the Borough of The Bronx, City of New York, which proposed change is more particularly shown upon a map or plan bearing the signature of the President of the Borough and dated March 24, 1915.

Resolved, That this Board consider the proposed change at a meeting of the Board to be held in the City Hall, Borough of Manhattan, City of New York, on the 1st day of July, 1915, at 10 o'clock a. m.

Resolved, That the Secretary of this Board cause these resolutions and a notice to all persons affected thereby that the proposed change will be considered at a meeting of the Board to be held at the aforesaid time and place, to be published in the *City Record* for ten days continuously, Sundays and legal holidays excepted, prior to the 1st day of July, 1915.

Dated June 18, 1915.
JOSEPH HAAG, Secretary, Board of Estimate and Apportionment, Municipal Building, Telephone, 4560 Worth. j18,29

NOTICE IS HEREBY GIVEN THAT THE Board of Estimate and Apportionment of The City of New York, deeming it for the public interest so to do, proposes to change the map or plan of The City of New York so as to change the grades of East 174th Street, between Boone Avenue and Devoe Avenue; to establish the lines and grades of a viaduct in East 174th Street between West Farms Road and Devoe Avenue; to change the grades of East 173rd Street, between West Farms Road and Boone Avenue; to change the grades of Boone Avenue, between East 173rd Street and a point 365 feet north of East 174th Street; and to change the grades of West Farms Road between a point about 320 feet south of East 174th Street and a point about 440 feet north of East 174th Street, Borough of The Bronx, and that a meeting of said Board will be held in the Old Council Chamber, City Hall, Borough of Manhattan, City of New York, on Thursday, July 1, 1915, at 10 o'clock a. m., at which such proposed change will be considered by said Board; all of which is more particularly set forth and described in the following resolutions adopted by the Board on June 11, 1915, notice of the adoption of which is hereby given, viz.:

Resolved, That the Board of Estimate and Apportionment of The City of New York, in pursuance of the provisions of Section 442 of the Greater New York Charter, as amended, deeming it for the public interest so to do, proposes to change the map or plan of The City of New York by changing the grades of East 174th Street, between Boone Avenue and Devoe Avenue; by establishing the lines and grades of a viaduct in East 174th Street, between West Farms Road and Devoe Avenue; by changing the grades of East 173rd Street, between West Farms Road and Boone Avenue; by changing the grades of Boone Avenue, between East 173rd Street and a point 365 feet north of East 174th Street; and by changing the grades of West Farms Road, between a point about 320 feet south of East 174th Street and a point about 440 feet north of East 174th Street, in the Borough of The Bronx, City of New York, which proposed change is more particularly shown upon a map or plan bearing the signature of the President of the Borough and dated June 7, 1915.

Resolved, That this Board consider the proposed change at a meeting of the Board, to be held in the City Hall, Borough of Manhattan, City of New York, on the 1st day of July, 1915, at 10 o'clock a. m.

Resolved, That the Secretary of this Board cause these resolutions, and a notice to all persons affected thereby that the proposed change will be considered at a meeting of the Board to be held at the aforesaid time and place, to be

published in the *City Record* for ten days continuously, Sundays and legal holidays excepted, prior to the 1st day of July, 1915.

Dated June 18, 1915.
JOSEPH HAAG, Secretary, Board of Estimate and Apportionment, Municipal Building, Telephone, 4560 Worth. j18,29

NOTICE IS HEREBY GIVEN THAT AT THE meeting of the Board of Estimate and Apportionment held on June 11, 1915, the following resolutions were adopted:

Whereas, The Board of Estimate and Apportionment of The City of New York is considering the advisability of instituting proceedings to acquire title to the real property required for the opening and extending of the following streets in the Borough of Brooklyn, City of New York:

1. An extension of 2nd Avenue, from Hamilton Avenue to a new street 200 feet westerly therefrom; to a new street 200 feet northwest of the northwesterly line of 3rd Avenue and extending from the westerly side of Hamilton Avenue to the northerly side of 26th Street; together with a new street 200 feet west of the westerly side of Hamilton Avenue, extending from the proposed new street first mentioned to the southerly extension of 2nd Avenue as now laid out northeast of Hamilton Avenue.

2. First Avenue, between the southerly side of 39th Street and the northerly side of 41st Street; and

Whereas, The Board of Estimate and Apportionment is authorized and required at the time of the adoption of the resolution directing the institution of proceedings to acquire title to the real property required for the foregoing improvement to fix and determine upon an area or areas of assessment for benefit for said proceeding;

Resolved, That the Board of Estimate and Apportionment, in pursuance of the provisions of the Greater New York Charter, as amended, hereby gives notice that it is proposed to assess 25% of the entire cost and expense of the proceeding herein upon the following areas:

I. Bounded on the northwest by the bulkhead line of Gowanus Bay; on the northeast by a line distant 350 feet northeasterly from and parallel with the northeasterly line of 39th Street, the said distance being measured at right angles to 39th Street; on the southeast by a line midway between 1st Avenue and 2nd Avenue and by the prolongation of the said line; and on the southwest by a line midway between 50th Street and 51st Street and by the prolongation of the said line.

II. Beginning at a point on the easterly bulkhead line of Gowanus Canal where it is intersected by the prolongation of a line midway between 13th Street and 14th Street, and running thence southeasterly along the said line midway between 13th Street and 14th Street and along the prolongation of the said line to a point distant 500 feet easterly from the easterly line of Hamilton Avenue, the said distance being measured at right angles to Hamilton Avenue; thence southwardly and always distant 500 feet easterly from and parallel with the easterly line of Hamilton Avenue to a point distant 100 feet northwesterly from the northwesterly line of 3rd Avenue, the said distance being measured at right angles to 3rd Avenue; thence southwesterly and always distant 100 feet northwesterly from and parallel with the northwesterly line of 3rd Avenue to the intersection with the prolongation of the centre line of 27th Street; thence northwesterly along the prolongation of the centre line of 27th Street to the intersection with the bulkhead line of Gowanus Bay; thence northwesterly along the bulkhead line of Gowanus Bay and Gowanus Canal to the point or place of beginning.

Resolved, That the Board of Estimate and Apportionment hereby gives notice that it proposes to place the remainder of the entire cost and expense of the proceeding herein upon the Borough of Brooklyn, to be levied and collected with the taxes upon the real property in said Borough becoming due and payable in the year in which such costs and expense shall have been fixed and determined, provided that such costs and expense be ascertained in time to be included with the taxes on the real property of said Borough in the same year; and if not determined in time, the same is to be levied and collected with the taxes of the succeeding year.

Resolved, That this Board consider the proposed areas of assessment and apportionment of cost at a meeting of the Board to be held in the City of New York, Borough of Manhattan, in the City Hall, on Thursday, the 1st day of July, 1915, at 10 o'clock a. m., and that at the same time and place a public hearing thereon will then and there be had.

Resolved, That the Secretary of this Board cause these resolutions and a notice to all persons affected thereby to be published in the *City Record* and in the *Corporation Newspapers* for ten days prior to the 1st day of July, 1915.

Dated June 18, 1915.
JOSEPH HAAG, Secretary, Municipal Building, Telephone, 4560 Worth. j18,29

NOTICE IS HEREBY GIVEN THAT THE Board of Estimate and Apportionment of The City of New York, deeming it for the public interest so to do, proposes to change the map or plan of The City of New York so as to change the grades of the street system within the territory bounded by Third Avenue, 65th Street, Fourth Avenue, 64th Street, Fifth Avenue, Senator Street, Fourth Avenue and 67th Street, Borough of Brooklyn, and that a meeting of said Board will be held in the Old Council Chamber, City Hall, Borough of Manhattan, City of New York, on Thursday, July 1, 1915, at 10 o'clock a. m., at which such proposed change will be considered by said Board; all of which is more particularly set forth and described in the following resolutions adopted by the Board on June 11, 1915, notice of the adoption of which is hereby given, viz.:

Resolved, That the Board of Estimate and Apportionment of The City of New York, in pursuance of the provisions of Section 442 of the Greater New York Charter as amended, deeming it for the public interest so to do, proposes to change the map or plan of The City of New York by changing the grades of the street system within the territory bounded by Third Avenue, 65th Street, Fourth Avenue, 64th Street, Fifth Avenue, Senator Street, Fourth Avenue and 67th Street, in the Borough of Brooklyn, City of New York, which proposed change is more particularly shown upon a map or plan bearing the signature of the Commissioner of Public Works of the Borough, and dated April 21, 1915.

Resolved, That this Board consider the proposed change at a meeting of the Board, to be held in the City Hall, Borough of Manhattan, City of New York, on the 1st day of July, 1915, at 10 o'clock a. m.

Resolved, That the Secretary of this Board cause these resolutions, and a notice to all persons affected thereby that the proposed change will be considered at a meeting of the Board to be held at the aforesaid time and place, to be published in the *City Record* and the *Corporation Newspapers* for ten days continuously, Sundays and legal holidays excepted, prior to the 1st day of July, 1915.

Dated June 18, 1915.
JOSEPH HAAG, Secretary, Municipal Building, Telephone, 4560 Worth. j18,29

NOTICE IS HEREBY GIVEN THAT AT THE meeting of the Board of Estimate and Apportionment held on June 11, 1915, the following resolutions were adopted:

Whereas, The Board of Estimate and Apportionment is considering the advisability of enlarging the area of assessment in the proceeding authorized by said Board on March 21, 1912, for acquiring title to Twentieth Avenue, from 54th Street to Gravesend Avenue; and Fifty-second Street, from 18th Avenue to West Street, Borough of Brooklyn.

Resolved, That the Board of Estimate and Apportionment, in pursuance of the provisions of the Greater New York Charter, as amended, hereby gives notice that the following is the proposed enlarged area of assessment for benefit in this proceeding:

Beginning at a point on a line midway between 19th Avenue and 20th Avenue where it is intersected by a line midway between 64th Street and 65th Street, and running thence northwesterly along the said line midway between 19th Avenue and 20th Avenue to the intersection with a line midway between 54th Street and 55th Street; thence northwesterly along the said line midway between 54th Street and 55th Street to a point distant 100 feet southeasterly from the southeasterly line of 19th Avenue; thence northwesterly and parallel with 19th Avenue to the intersection with a line midway between 52nd Street and 53rd Street; thence northwesterly along the said line midway between 52nd Street and 53rd Street to a point distant 100 feet northwesterly from the northwesterly line of 18th Avenue; thence northwesterly and parallel with 18th Avenue to the intersection with a line midway between 51st Street and 52nd Street; thence southeasterly along the said line midway between 51st Street and 52nd Street to a point distant 100 feet southeasterly from the southeasterly line of 19th Avenue; thence northwesterly and parallel with 19th Avenue to the intersection with a line midway between 49th Street and 50th Street; thence southeasterly along the said line midway between 49th Street and 50th Street to the intersection with the prolongation of a line midway between 19th Avenue and 20th Avenue, as these streets are laid out between 50th Street and 51st Street; thence northwesterly along the said prolongation of a line midway between 19th Avenue and 20th Avenue to the intersection with the westerly line of Gravesend Avenue; thence eastwardly at right angles to Gravesend Avenue to a point distant 100 feet easterly from its easterly side; thence southwardly and parallel with Gravesend Avenue to the intersection with a line at right angles to Gravesend Avenue and passing through a point on its westerly side where it is intersected by the prolongation of a line midway between 20th Avenue and 21st Avenue, as these streets are laid out south of 53rd Street; thence westwardly along the said line at right angles to Gravesend Avenue to the intersection with its westerly side; thence southwesterly along the said prolongation of a line midway between 20th Avenue and 21st Avenue to the intersection with a line midway between West Street and Gravesend Avenue; thence southwardly along the said line midway between West Street and Gravesend Avenue to the intersection with a line at right angles to West Street and passing through a point on its westerly side where it is intersected by the prolongation of a line distant 100 feet northwesterly from the northwesterly line of 21st Avenue, the said distance being measured at right angles to 21st Avenue; thence westwardly along the said line at right angles to West Street to its westerly side; thence southwesterly along the said line parallel with 21st Avenue and along the prolongation of the said line to the intersection with a line midway between 54th Street and 55th Street; thence northwesterly along the said line midway between 54th Street and 55th Street to the intersection with a line midway between 20th Avenue and 21st Avenue; thence southwesterly along the said line midway between 20th Avenue and 21st Avenue to the point or place of beginning.

Resolved, That this Board consider the proposed enlarged area of assessment at a meeting of the Board to be held in the City of New York, Borough of Manhattan, in the City Hall on Thursday, the 1st day of July, 1915, at 10 o'clock a. m., and that at the same time and place a public hearing thereon will then and there be had.

Resolved, That the Secretary of this Board cause these resolutions and a notice to all persons affected thereby to be published in the *City Record* and in the *Corporation Newspapers* for ten days prior to the 1st day of July, 1915.

Dated June 18, 1915.
JOSEPH HAAG, Secretary, Municipal Building, Telephone, 4560 Worth. j18,29

NOTICE IS HEREBY GIVEN THAT THE Board of Estimate and Apportionment of The City of New York, deeming it for the public interest so to do, proposes to change the map or plan of The City of New York so as to change the lines of the street system within the territory bounded by Lefferts Avenue, the Main Line of the Long Island Railroad and Metropolitan Avenue, Borough of Queens, and that a meeting of said Board will be held in the Old Council Chamber, City Hall, Borough of Manhattan, City of New York, on Thursday, July 1, 1915, at 10 o'clock a. m., at which such proposed change will be considered by said Board; all of which is more particularly set forth and described in the following resolutions adopted by the Board on June 11, 1915, notice of the adoption of which is hereby given, viz.:

Resolved, That the Board of Estimate and Apportionment of The City of New York, in pursuance of the provisions of Section 442 of the Greater New York Charter as amended, deeming it for the public interest so to do, proposes to change the map or plan of The City of New York by changing the lines of the street system within the territory bounded by Lefferts Avenue, the Main Line of the Long Island Railroad and Metropolitan Avenue, in the Borough of Queens, City of New York, which proposed change is more particularly shown upon a map or plan bearing the signature of the President of the Borough, and dated September 28, 1914.

Resolved, That this Board consider the proposed change at a meeting of the Board, to be held in the City Hall, Borough of Manhattan, City of New York, on the 1st day of July, 1915, at 10 o'clock a. m.

Resolved, That the Secretary of this Board cause these resolutions, and a notice to all persons affected thereby that the proposed change will be considered at a meeting of the Board to be held at the aforesaid time and place, to be published in the *City Record* for ten days continuously, Sundays and legal holidays excepted, prior to the 1st day of July, 1915.

Dated June 18, 1915.
JOSEPH HAAG, Secretary, Board of Estimate and Apportionment, Municipal Building, Telephone, 4560 Worth. j18,29

NOTICE IS HEREBY GIVEN THAT AT THE meeting of the Board of Estimate and Apportionment held on June 11, 1915, the following resolutions were adopted:

Whereas, The Board of Estimate and Apportionment of The City of New York is considering the advisability of instituting proceedings to acquire title to the real property required for the opening and extending of Seventeenth Street from Queens Boulevard to Jackson Avenue, in the Borough of Queens, City of New York; and

Whereas, The Board of Estimate and Apportionment is authorized and required at the time of the adoption of the resolution directing the institution of proceedings to acquire title to the real property required for the foregoing improve-

ment to fix and determine upon an area or areas of assessment for benefit for said proceedings.

Resolved, That the Board of Estimate and Apportionment, in pursuance of the provisions of Section 973 of the Greater New York Charter, as amended, hereby gives notice that the following is the proposed area of assessment for benefit in these proceedings:

Beginning at a point on a line midway between 16th Street and 17th Street distant 100 feet northerly from the northerly line of Jackson Avenue, and running thence eastwardly and parallel with Jackson Avenue to the intersection with a line midway between 17th Street and 18th Street; thence southwardly and always midway between 17th Street and 18th Street and the prolongations thereof to the intersection with the center line of Woodside Avenue; thence eastwardly along the center line of Woodside Avenue to the intersection with the prolongation of a line midway between 17th Street and 19th Street, as these streets are laid out between Woodside Avenue and Sinclair Avenue; thence southwardly along the said line midway between 17th Street and 19th Street and along the prolongations thereof to the intersection with a line bisecting the angle formed by the intersection of the prolongations of the easterly line of 17th Street and the westerly line of 19th Street, as these streets are laid out between Coler Avenue and Fitch Avenue; thence southwardly along the said bisecting line to the intersection with the center line of Queens Boulevard; thence westwardly along the center line of Queens Boulevard to the intersection with the prolongation of a line midway between 17th Street and Middagh Street, as these streets are laid out between Metz Avenue and Laurel Hill Boulevard; thence northwardly along the said line midway between 17th Street and Middagh Street and along the prolongations of the said line to the intersection with the center line of Woodside Avenue; thence eastwardly along the center line of Woodside Avenue to the intersection with the prolongation of a line midway between 16th Street and 17th Street, as these streets are laid out immediately north of Woodside Avenue; thence northwardly and always midway between 16th Street and 17th Street to the point of place of beginning.

Resolved, That this Board consider the proposed area of assessment at a meeting of the Board to be held in The City of New York, Borough of Manhattan, in the City Hall, on Thursday, the 1st day of July, 1915, at 10 a. m., and that at the same time and place a public hearing thereon will then and there be had.

Resolved, That the Secretary of this Board cause these resolutions and a notice to all persons affected thereby to be published in The City Record for ten days prior to the 1st day of July, 1915.

Dated June 18, 1915.
JOSEPH HAAG, Secretary, Municipal Building. Telephone, 4560 Worth. j18,29

NOTICE IS HEREBY GIVEN THAT AT THE meeting of the Board of Estimate and Apportionment held on June 11, 1915, the following resolutions were adopted:

Whereas, The Board of Estimate and Apportionment is considering the advisability of amending the proceeding authorized by said Board on June 15, 1911, for acquiring title to Whitlock Avenue from Brown Place to Calamus Avenue, Borough of Queens, by excluding therefrom the section of Whitlock Avenue between Nassau Avenue and Division Avenue; the proposed amended proceeding providing for the acquisition of title to Whitlock Avenue from Brown Place to Nassau Avenue; and Homans (Whitlock Avenue) from Division Avenue to Calamus Avenue.

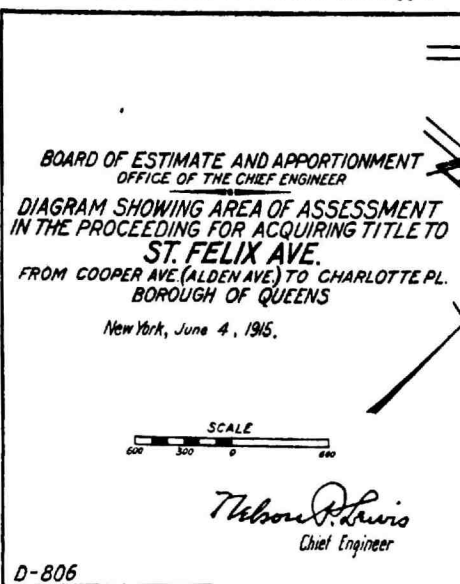
Resolved, that the Board of Estimate and Apportionment, in pursuance of the provisions of the Greater New York Charter, as amended, hereby gives notice that the following is the proposed modified area of assessment for benefit in this proposed amended proceeding:

I. Beginning at a point on the prolongation of a line distant 200 feet northerly from and parallel with the northerly line of Whitlock Avenue as this street is laid out adjoining Brown Place, the said distance being measured at right angles to Whitlock Avenue where it is intersected by a line distant 100 feet westerly from and parallel with the westerly line of Brown Place, the said distance being measured at right angles to Brown Place, and running thence eastwardly along the said line parallel with Whitlock Avenue and along the prolongation of the said line to the intersection with a line parallel with Brown Place and passing through a point on the northerly line of Whitlock Avenue midway between Brown Place and Juniper Avenue; thence southwardly along the said line parallel with Brown Place to a point distant 100 feet northerly from the northerly line of Whitlock Avenue, the said distance being measured at right angles to Whitlock Avenue; thence eastwardly and always distant 100 feet northerly from and parallel with the northerly line of Whitlock Avenue to the intersection with a line midway between Firth Avenue and Bittman Street; thence northwardly along the said line midway between Firth Avenue and Bittman Street to the intersection with a line extending from a point on the center line of Firth Avenue midway between Whitlock Avenue and Grand Street to a point on the center line of Bittman Street midway between

NOTICE IS HEREBY GIVEN THAT AT THE meeting of the Board of Estimate and Apportionment held on June 11, 1915, the following resolutions were adopted:

Whereas, The Board of Estimate and Apportionment of The City of New York is considering the advisability of instituting proceedings to acquire title to the real property required for the opening and extending of St. Felix Avenue from Cooper Avenue to Charlotte Place, in the Borough of Queens, City of New York; and

Whereas, The Board of Estimate and Appor-



Resolved, That this Board consider the proposed area of assessment at a meeting of the Board to be held in The City of New York, Borough of Manhattan, in the City Hall, on Thursday, the 1st day of July, 1915, at 10 a. m., and that at the same time and place a public hearing thereon will then and there be had.

Resolved, That the Secretary of this Board

Whitlock Avenue and Grand Street; thence eastwardly along a succession of straight lines intersecting respectively the center lines of each of the streets between Firth Avenue and Powell Street at points on the said center lines which are midway between their respective intersections with the southerly line of Grand Street and the northerly line of Whitlock Avenue, to the intersection with the center line of Powell Street; thence eastwardly and always parallel with and equidistant from the northerly line of North Hempstead Plank Road, as this street is in use and commonly recognized, to the intersection with the prolongation of a line midway between Van Dusen Street and Griffenberg Street; thence southwardly along the said line midway between Van Dusen Street and Griffenberg Street and along the prolongation of the said line, to the intersection with the prolongation of a line midway between Whitlock Avenue and Caldwell Avenue, as these streets are laid out east of Firth Avenue; thence westwardly along the said line midway between Whitlock Avenue and Caldwell Avenue, and along the prolongation of the said line to a point midway between Firth Avenue and Bittman Street; thence northwardly along a line midway between Firth Avenue and Bittman Street to the intersection with the prolongation of a line midway between Whitlock Avenue and Beatrice Place; thence westwardly along the said line midway between Whitlock Avenue and Beatrice Place and along the prolongations of the said line to the intersection with a line parallel with Brown Place and passing through the point of beginning; thence northwardly along the said line parallel with Brown Place to the point of place of beginning.

II. Bounded on the north by a line midway between Homans Avenue and Lewis Avenue and by the prolongations of the said line; on the east by the westerly property line of the Long Island Railroad; on the south by a line midway between Homans Avenue and Union Court, and by the prolongations of the said line; and on the west by a line midway between Carter Place and Division Avenue.

Resolved, That this Board consider the proposed modified area of assessment at a meeting of the Board to be held in The City of New York, Borough of Manhattan, in the City Hall, on Thursday, July 1, 1915, at 10 a. m., and that at the same time and place a public hearing thereon will then and there be had.

Resolved, That the Secretary of this Board cause these resolutions and a notice to all persons affected thereby to be published in The City Record for ten days prior to the 1st day of July, 1915.

Dated June 18, 1915.
JOSEPH HAAG, Secretary, Municipal Building. Telephone, 4560 Worth. j18,29

NOTICE IS HEREBY GIVEN THAT THE Board of Estimate and Apportionment of The City of New York, deeming it for the public interest so to do, proposes to change the map or plan of The City of New York so as to change the lines and grades of New York Avenue, from Jewett Avenue to Manor Road; and change the grades of Manor Road, from Maine Avenue to Benedict Street; of Jewett Avenue, from College Avenue to Benedict Street; and of Glendale Avenue, DuBois Avenue and Greenleaf Avenue, from College Avenue to New York Avenue, Borough of Richmond, and that a meeting of said Board will be held in the Old Council Chamber, City Hall, Borough of Manhattan, City of New York, on Thursday, July 1, 1915, at 10 o'clock a. m., at which such proposed change will be considered by said Board; all of which is more particularly set forth and described in the following resolutions adopted by the Board on June 11, 1915, notice of the adoption of which is hereby given, viz.:

Resolved, That the Board of Estimate and Apportionment of The City of New York, in pursuance of the provisions of Section 442 of the Greater New York Charter, as amended, deeming it for the public interest so to do, proposes to change the map or plan of The City of New York by changing the lines and grades of New York Avenue, from Jewett Avenue to Manor Road; and changing the grades of Manor Road, from Maine Avenue to Benedict Street; of Jewett Avenue, from College Avenue to Benedict Street; and of Glendale Avenue, DuBois Avenue and Greenleaf Avenue, from College Avenue to New York Avenue, in the Borough of Richmond, City of New York, which proposed change is more particularly shown upon a map or plan bearing the signature of the President of the Borough and dated February 1, 1915.

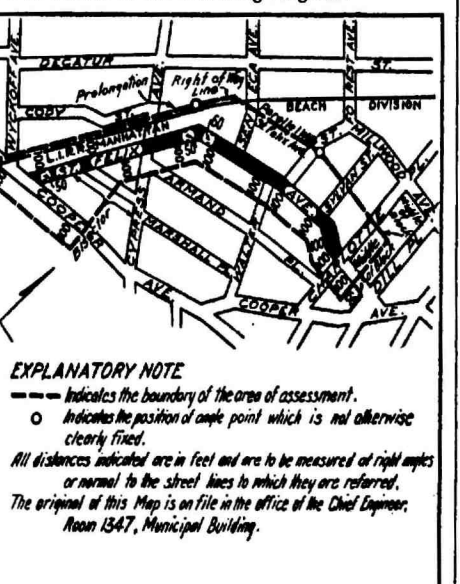
Resolved, That this Board consider the proposed change at a meeting of the Board to be held in the City Hall, Borough of Manhattan, City of New York, on the 1st day of July, 1915, at 10 o'clock a. m.

Resolved, That the Secretary of this Board cause these resolutions and a notice to all persons affected thereby that the proposed change will be considered at a meeting of the Board to be held at the aforesaid time and place, to be published in the City Record for ten days continuously, Sundays and legal holidays excepted, prior to the 1st day of July, 1915.

Dated June 18, 1915.
JOSEPH HAAG, Secretary, Board of Estimate and Apportionment, Municipal Building. Telephone, 4560 Worth. j18,29

tionment is authorized and required at the time of the adoption of the resolution directing the institution of proceedings to acquire title to the real property required for the foregoing improvement to fix and determine upon an area or areas of assessment for benefit for said proceedings.

Resolved, That the Board of Estimate and Apportionment, in pursuance of the provisions of Section 973 of the Greater New York Charter, as amended, hereby gives notice that the proposed area of assessment for benefit in this proceeding is as shown on the following diagram:



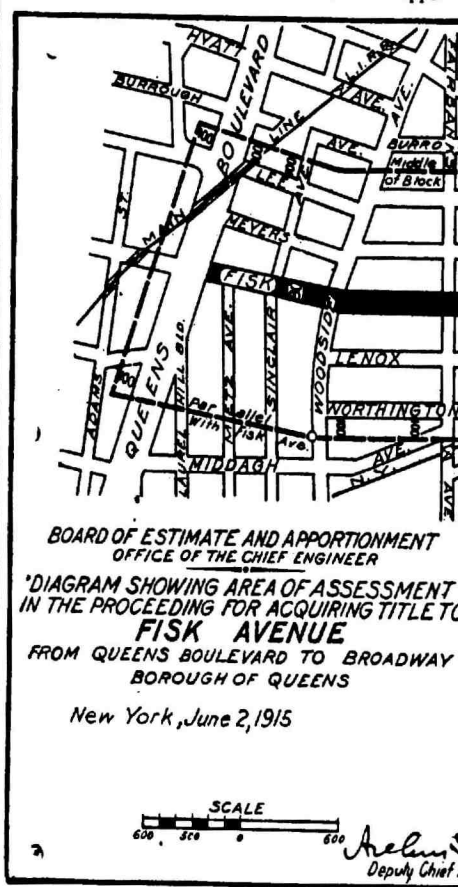
cause these resolutions and a notice to all persons affected thereby to be published in The City Record for ten days prior to the 1st day of July, 1915.

Dated June 18, 1915.
JOSEPH HAAG, Secretary, Municipal Building. Telephone, 4560 Worth. j18,29

NOTICE IS HEREBY GIVEN THAT AT THE meeting of the Board of Estimate and Apportionment held on June 11, 1915, the following resolutions were adopted:

Whereas, The Board of Estimate and Apportionment of The City of New York is considering the advisability of instituting proceedings to acquire title to the real property required for the opening and extending of Fisk Avenue, from Queens Boulevard to Broadway, in the Borough of Queens, City of New York; and

Whereas, The Board of Estimate and Appor-



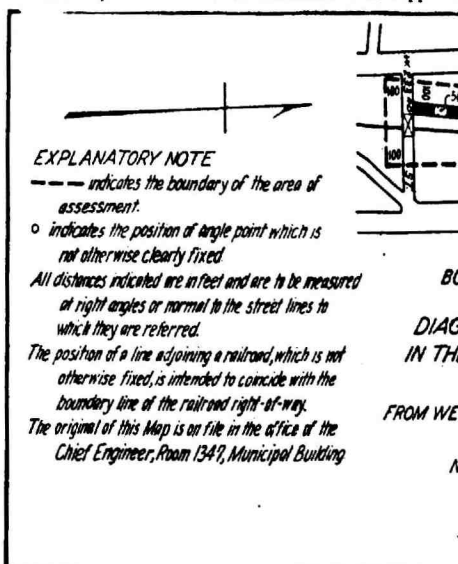
Resolved, That this Board consider the proposed area of assessment at a meeting of the Board to be held in The City of New York, Borough of Manhattan, in the City Hall, on Thursday, the 1st day of July, 1915, at 10 a. m., and that at the same time and place a public hearing thereon will then and there be had.

Resolved, That the Secretary of this Board

NOTICE IS HEREBY GIVEN THAT AT THE meeting of the Board of Estimate and Apportionment held on June 11, 1915, the following resolutions were adopted:

Whereas, The Board of Estimate and Apportionment of The City of New York is considering the advisability of instituting proceedings to acquire title to the real property required for the opening and extending of Putnam Avenue West from West 233rd Street to Van Courtlandt Park South, in the Borough of The Bronx, City of New York; and

Whereas, The Board of Estimate and Appor-



Resolved, That this Board consider the proposed area of assessment at a meeting of the Board to be held in The City of New York, Borough of Manhattan, in the City Hall, on Thursday, the 1st day of July, 1915, at 10 a. m., and that at the same time and place a public hearing thereon will then and there be had.

Resolved, That the Secretary of this Board

NOTICE IS HEREBY GIVEN THAT THE Board of Estimate and Apportionment of The City of New York, deeming it for the public interest so to do, proposes to change the map or plan of The City of New York so as to change the lines and grades of the street system within the territory bounded by 16th Avenue, 53rd Street, 19th Avenue and 60th Street, in the Borough of Brooklyn, and that a meeting of said Board will be held in the Old Council Chamber, City Hall, Borough of Manhattan, City of New York, on Thursday, July 1, 1915, at 10 o'clock A. M., at which such proposed change will be considered by said Board; all of which is more particularly set forth and described in the following resolutions adopted by the Board on June 11, 1915, notice of the adoption of which is hereby given, viz.:

Resolved, That the Board of Estimate and Apportionment of The City of New York, in pursuance of the provisions of Section 442 of the Greater New York Charter as amended, deeming it for the public interest so to do, proposes to change the map or plan of The City of New York by changing the lines and grades of the street system within the territory bounded by 16th Avenue, 53rd Street, 19th Avenue and 60th Street, in the Borough of Brooklyn, City of New York, which proposed change is more particularly shown upon a map or plan bearing the signature of the Commissioner of Public Works of the Borough, and dated May 29, 1915.

Resolved, That this Board consider the proposed change at a meeting of the Board, to be held in the City Hall, Borough of Manhattan, City of New York, on the 1st day of July, 1915, at 10 o'clock a. m.

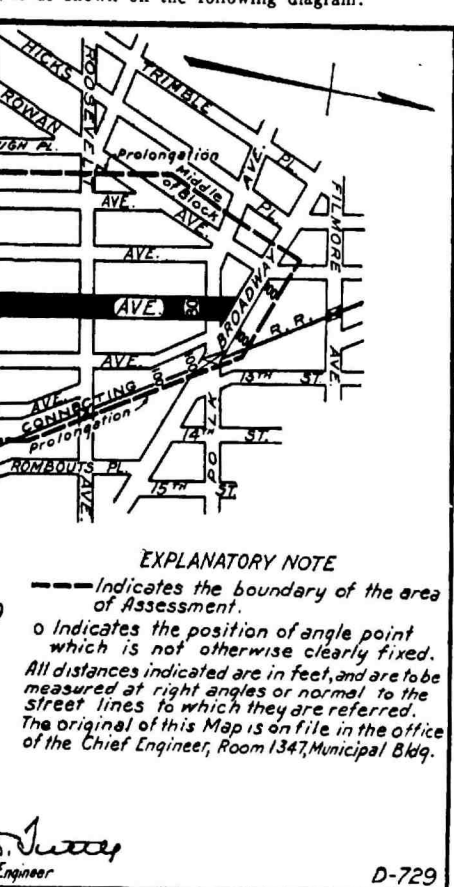
Resolved, That the Secretary of this Board cause these resolutions, and a notice to all persons affected thereby that the proposed change will be considered at a meeting of the Board to be held at the aforesaid time and place, to be published in the City Record and the corporation newspapers for ten days continuously, Sundays and legal holidays excepted, prior to the 1st day of July, 1915.

Dated June 18, 1915.
JOSEPH HAAG, Secretary, Municipal Building. Telephone, 4560 Worth. j18,29

NOTICE IS HEREBY GIVEN THAT THE Board of Estimate and Apportionment of The City of New York, deeming it for the public interest so to do, proposes to change the map or

tionment is authorized and required at the time of the adoption of the resolution directing the institution of proceedings to acquire title to the real property required for the foregoing improvement to fix and determine upon an area or areas of assessment for benefit for said proceedings.

Resolved, That the Board of Estimate and Apportionment, in pursuance of the provisions of Section 973 of the Greater New York Charter, as amended, hereby gives notice that the proposed area of assessment for benefit in this proceeding is as shown on the following diagram:

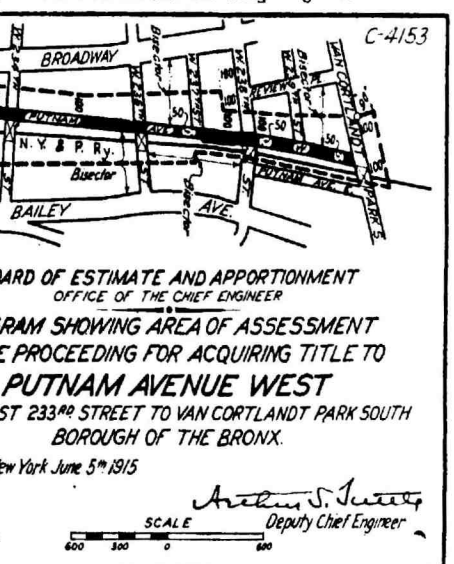


cause these resolutions and a notice to all persons affected thereby to be published in The City Record for ten days prior to the 1st day of July, 1915.

Dated June 18, 1915.
JOSEPH HAAG, Secretary, Municipal Building. Telephone, 4560 Worth. j18,29

tionment is authorized and required at the time of the adoption of the resolution directing the institution of proceedings to acquire title to the real property required for the foregoing improvement to fix and determine upon an area or areas of assessment for benefit for said proceedings.

Resolved, That the Board of Estimate and Apportionment, in pursuance of the provisions of Section 973 of the Greater New York Charter, as amended, hereby gives notice that the proposed area of assessment for benefit in this proceeding is as shown on the following diagram:



cause these resolutions and a notice to all persons affected thereby to be published in The City Record for ten days prior to the 1st day of July, 1915.

Dated June 18, 1915.
JOSEPH HAAG, Secretary, Municipal Building. Telephone, 4560 Worth. j18,29

plan of The City of New York so as to change the lines of the street system within the territory bounded by Pennsylvania Avenue, Cozine Avenue, Atkins Avenue, Schroeders Avenue, Spring Creek Basin and Jamaica Bay, Borough of Brooklyn, and that a meeting of said Board will be held in the Old Council Chamber, City Hall, Borough of Manhattan, City of New York, on Thursday, July 1, 1915, at 10 o'clock A. M., at which such proposed change will be considered by said Board; all of which is more particularly set forth and described in the following resolutions adopted by the Board on June 11, 1915, notice of the adoption of which is hereby given, viz.:

Resolved, That the Board of Estimate and Apportionment of The City of New York, in pursuance of the provisions of Section 442 of the Greater New York Charter as amended, deeming it for the public interest so to do, proposes to change the map or plan of The City of New York by changing the lines of the street system heretofore laid out and establishing the lines of a new street system within the territory bounded by Pennsylvania Avenue, Cozine Avenue, Atkins Avenue, Schroeders Avenue, Spring Creek Basin and Jamaica Bay; and by closing Vandalia Avenue as heretofore laid out between Pennsylvania Avenue and Bradford Street, excepting so much thereof as falls within the lines of the intersecting streets and within the lines of Vandalia Avenue as now to be laid out in the Borough of Brooklyn, City of New York, which proposed change is more particularly shown upon a map or plan bearing the signature of the Commissioner of Public Works of the Borough, and dated April 6, 1915.

Resolved, That this Board consider the proposed change at a meeting of the Board, to be held in the City Hall, Borough of Manhattan, City of New York, on the 1st day of July, 1915, at 10 o'clock a. m.

Resolved, That the Secretary of this Board cause these resolutions, and a notice to all persons affected thereby that the proposed change will be considered at a meeting of the Board to be held at the aforesaid time and place, to be published in the City Record and the corporation newspapers for ten days continuously, Sundays and legal holidays excepted, prior to the 1st day of July, 1915.

Dated June 18, 1915.
JOSEPH HAAG, Secretary, Municipal Building. Telephone, 4560 Worth. j18,29

NOTICE IS HEREBY GIVEN THAT THE Board of Estimate and Apportionment of The City of New York, deeming it for the public interest so to do, proposes to change the map or plan of The City of New York so as to change the grades of Sutphin Road from Roston Street to Rockaway Boulevard, Borough of Queens, and that a meeting of said Board will be held in the Old Council Chamber, City Hall, Borough of Manhattan, City of New York, on Thursday, July 1, 1915, at 10 o'clock A. M., at which such proposed change will be considered by said Board; all of which is more particularly set forth and described in the following resolutions adopted by the Board on June 11, 1915, notice of the adoption of which is hereby given, viz.:

Resolved, That the Board of Estimate and Apportionment of The City of New York, in pursuance of the provisions of Section 442 of the Greater New York Charter as amended, deeming it for the public interest so to do, proposes to change the map or plan of The City of New York by changing the grades of Sutphin Road from Roston Street to Rockaway Boulevard, in the Borough of Queens, City of New York, which proposed change is more particularly shown upon a map or plan bearing the signature of the President of the Borough, and dated March 22, 1915.

Resolved, That this Board consider the proposed change at a meeting of the Board, to be held in the City Hall, Borough of Manhattan, City of New York, on the 1st day of July, 1915, at 10 o'clock a. m.

Resolved, That the Secretary of this Board cause these resolutions, and a notice to all persons affected thereby that the proposed change will be considered at a meeting of the Board to be held at the aforesaid time and place, to be published in the City Record for ten days continuously, Sundays and legal holidays excepted, prior to the 1st day of July, 1915.

Dated June 18, 1915.
JOSEPH HAAG, Secretary, Board of Estimate and Apportionment, Municipal Building, Telephone, 4560 Worth. j18,29

NOTICE IS HEREBY GIVEN THAT THE Board of Estimate and Apportionment of The City of New York, deeming it for the public interest so to do, proposes to change the map or plan of The City of New York so as to change the lines of East 236th Street, between Bronx Boulevard and Bullard Avenue, and adjust the grades of the intersecting streets affected thereby, Borough of The Bronx, and that a meeting of said Board will be held in the Old Council Chamber, City Hall, Borough of Manhattan, City of New York, on Thursday, July 1, 1915, at 10 o'clock a. m., at which such proposed change will be considered by said Board; all of which is more particularly set forth and described in the following resolutions adopted by the Board on June 11, 1915, notice of the adoption of which is hereby given, viz.:

Resolved, That the Board of Estimate and Apportionment of The City of New York, in pursuance of the provisions of Section 442 of the Greater New York Charter, as amended, deeming it for the public interest so to do, proposes to change the map or plan of The City of New York, by changing the lines of East 236th Street, between Bronx Boulevard and Bullard Avenue, and adjusting the grades of the intersecting streets affected thereby in the Borough of The Bronx, City of New York, which proposed change is more particularly shown upon a map or plan bearing the signature of the President of the Borough, and dated May 2, 1914.

Resolved, That this Board consider the proposed change at a meeting of the Board, to be held in the City Hall, Borough of Manhattan, City of New York, on the 1st day of July, 1915, at 10 o'clock a. m.

Resolved, That the Secretary of this Board cause these resolutions, and a notice to all persons affected thereby that the proposed change will be considered at a meeting of the Board to be held at the aforesaid time and place, to be published in the City Record for ten days continuously, Sundays and legal holidays excepted, prior to the 1st day of July, 1915.

Dated June 18, 1915.
JOSEPH HAAG, Secretary, Board of Estimate and Apportionment, Municipal Building, Telephone, 4560 Worth. j18,29

NOTICE IS HEREBY GIVEN THAT AT THE meeting of the Board of Estimate and Apportionment held on June 11, 1915, the following resolutions were adopted:

Whereas, the Board of Estimate and Apportionment of The City of New York is considering the advisability of instituting proceedings to acquire title to the real property required for the opening and extending of Theodore Street from Astoria Avenue (Flushing Avenue) to the bulkhead line of the East River, in the Borough of Queens, City of New York; and

Whereas, the Board of Estimate and Apportionment is authorized and required at the time of the adoption of the resolution directing the institution of proceedings to acquire title to the real property required for the foregoing improvement to fix and determine upon an area or areas of assessment for benefit for said proceedings.

Resolved, That the Board of Estimate and Apportionment, in pursuance of the provisions of Section 973 of the Greater New York Charter, as amended, hereby gives notice that the following is the proposed area of assessment for benefit in these proceedings:

Beginning at a point on the bulkhead line of the East River where it is intersected by a line midway between Steinway Avenue and Theodore Street, and running thence southeasterly along the said bulkhead line to the intersection with a line midway between Theodore Street and 15th Avenue; thence southwesterly along the said line midway between Theodore Street and 15th Avenue to the intersection with the centre line of Berrian Avenue; thence northwesterly along the centre line of Berrian Avenue to the intersection with the prolongation of a line midway between Theodore Street and Purdy Street; thence southwesterly along the said line midway between Theodore Street and Purdy Street, and along the prolongations of the said line to the intersection with a line distant 100 feet southerly from and parallel with the southerly line of Astoria Avenue, the said distance being measured at right angles to Astoria Avenue; thence westwardly along the said line parallel with Astoria Avenue to the intersection with the prolongation of a line midway between Theodore Street and 11th Avenue; thence northwesterly along the said line midway between Theodore Street and 11th Avenue and along the prolongations of the said line to the intersection with the centre line of Riker Avenue; thence northwesterly along the centre line of Riker Avenue to the intersection with a line midway between Steinway Avenue and Theodore Street; thence northwesterly along the said line midway between Steinway Avenue and Theodore Street to the point of place of beginning.

Resolved, That this Board consider the proposed area of assessment at a meeting of the Board to be held in The City of New York, Borough of Manhattan, in the City Hall, on Thursday, the 1st day of July, 1915, at 10 a. m., and that at the same time and place a public hearing thereon will then and there be had.

Resolved, That the Secretary of this Board cause these resolutions and a notice to all persons affected thereby to be published in The City Record for ten days prior to the 1st day of July, 1915.

Dated June 18, 1915.
JOSEPH HAAG, Secretary, Municipal Building, Telephone, 4560 Worth. j18,29

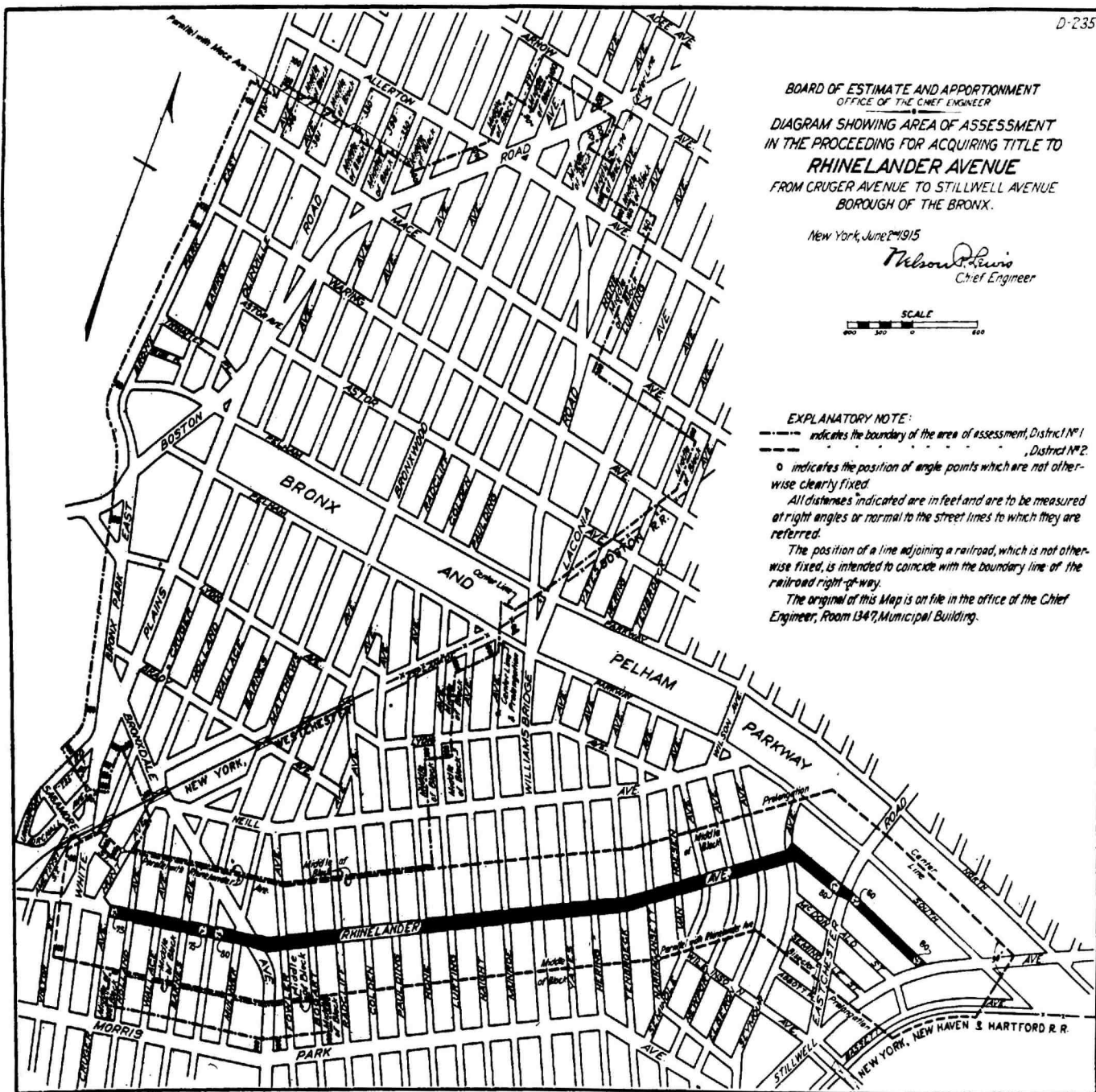
NOTICE IS HEREBY GIVEN THAT AT THE meeting of the Board of Estimate and Apportionment held on June 11, 1915, the following resolutions were adopted:

Whereas, the Board of Estimate and Apportionment of The City of New York is considering the advisability of instituting proceedings to acquire title to the real property required for the opening and extending of Rhinelander Avenue from Cruger Avenue to Stillwell Avenue, in the Borough of The Bronx, City of New York; and

Whereas, the Board of Estimate and Apportionment is authorized and required at the time of the adoption of the resolution directing the institution of proceedings to acquire title to the real property required for the foregoing improvement to fix and determine upon an area or areas of assessment for benefit for said proceedings.

Resolved, That the Board of Estimate and Apportionment, in pursuance of the provisions of Section 973 of the Greater New York Charter, as amended, hereby gives notice that it is proposed to assess $\frac{1}{2}$ of the entire cost and ex-

pense of acquiring title to that portion of Rhinelander Avenue extending from Cruger Avenue to Muliner Avenue upon district (No. 1) tributary to the sewer designed to follow this portion of the street; and that it is proposed to assess the remainder of the entire cost and expense of the proceeding for acquiring title to Rhinelander Avenue from Cruger Avenue to Stillwell Avenue upon a local district of assessment (No. 2), these districts to include the territory shown on the following diagram, and designated respectively District No. 1 and District No. 2:



BOARD OF ESTIMATE AND APPOINTMENT
OFFICE OF THE CHIEF ENGINEER
DIAGRAM SHOWING AREA OF ASSESSMENT
IN THE PROCEEDING FOR ACQUIRING TITLE TO
RHINELANDER AVENUE
FROM CRUGER AVENUE TO STILLWELL AVENUE
BOROUGH OF THE BRONX.

New York, June 2nd 1915

Nelson D. Davis
Chief Engineer

SCALE
1" = 100'

EXPLANATORY NOTE:
--- indicates the boundary of the area of assessment, District No. 1, District No. 2.
o indicates the position of angle points which are not otherwise clearly fixed.
All distances indicated are in feet and are to be measured at right angles or normal to the street lines to which they are referred.
The position of a line adjoining a railroad, which is not otherwise fixed, is intended to coincide with the boundary line of the railroad right-of-way.
The original of this map is on file in the office of the Chief Engineer, Room 1347, Municipal Building.

Resolved, that this Board consider the proposed districts of assessment and apportionment of cost at a meeting of the Board to be held in The City of New York, Borough of Manhattan, in the City Hall, on Thursday, July 1, 1915, at 10 a. m., and that at the same time and place a public hearing thereon will then and there be had.

Resolved, that the Secretary of this Board cause these resolutions and a notice to all persons affected thereby to be published in the City Record for ten days prior to the 1st day of July, 1915.

Dated June 18, 1915.

JOSEPH HAAG, Secretary, Municipal Building, Telephone, 4560 Worth. j18,29

NOTICE IS HEREBY GIVEN THAT THE Board of Estimate and Apportionment of The City of New York, deeming it for the public interest so to do, proposes to change the map or plan of The City of New York so as to change the lines and grades of the street system within the territory bounded by Grand Street, Calamus Avenue, Caldwell Avenue, Gwydir Street, Bowne Place, Corinth Avenue, Jansen Avenue, Weisse Avenue, Caldwell Avenue, Powell Street, Whitlock Avenue and LaForce Street, Borough of Queens, and that a meeting of said Board will be held in the Old Council Chamber, City Hall, Borough of Manhattan, City of New York, on Thursday, July 1, 1915, at 10 o'clock A. M., at which such proposed change will be considered by said Board; all of which is more particularly set forth and described in the following resolutions adopted by the Board on June 11, 1915, notice of the adoption of which is hereby given, viz.:

Resolved, That the Board of Estimate and Apportionment of The City of New York, in pursuance of the provisions of Section 442 of the Greater New York Charter as amended, deeming it for the public interest so to do, proposes to change the map or plan of The City of New York by changing the lines and grades of the street system within the territory bounded by Grand Street, Calamus Avenue, Caldwell Avenue, Gwydir Street, Bowne Place, Corinth Avenue, Jansen Avenue, Weisse Avenue, Caldwell Avenue, Powell Street, Whitlock Avenue and LaForce Street, in the Borough of Queens, City of New York, which proposed change is more particularly shown upon a map or plan bearing the signature of the President of the Borough, and dated May 4, 1914.

Resolved, That this Board consider the proposed change at a meeting of the Board, to be held in the City Hall, Borough of Manhattan, City of New York, on the 1st day of July, 1915, at 10 o'clock a. m.

Resolved, That the Secretary of this Board cause these resolutions, and a notice to all persons affected thereby that the proposed change will be considered at a meeting of the Board to be held at the aforesaid time and place, to be published in the City Record for ten days continuously, Sundays and legal holidays excepted, prior to the 1st day of July, 1915.

Dated June 18, 1915.

JOSEPH HAAG, Secretary, Board of Estimate and Apportionment, Municipal Building, Telephone, 4560 Worth. j18,29

NOTICE IS HEREBY GIVEN THAT THE Board of Estimate and Apportionment of The City of New York, deeming it for the public interest so to do, proposes to change the map or plan of The City of New York so as to change the lines and grades of the street system within the territory bounded approximately by Ridgewood Place, Castleton Avenue, Brighton Avenue, Portland Place, Castleton Avenue, Duer Lane and Barrett Boulevard, and for Forest Avenue, from Greenwood Avenue to Ridgewood Place, Borough of Richmond, and that a meeting of said Board will be held in the Old Council Chamber, City Hall, Borough of Manhattan, City of New York, on Thursday, July 1, 1915, at 10 o'clock a. m., at which such proposed change will be considered by said Board; all of which is more particularly set forth and described in the following resolutions adopted by the Board on June 11, 1915, notice of the adoption of which is hereby given, viz.:

Resolved, That the Board of Estimate and Apportionment of The City of New York, in pursuance of the provisions of Section 442 of the Greater New York Charter as amended, deeming it for the public interest so to do, proposes to change the map or plan of The City of New York by establishing lines and grades for the street system within the territory bounded approximately by Ridgewood Place, Castleton Avenue, Brighton Avenue, Portland Place, Castleton Avenue, Duer Lane and Barrett Boulevard; and for Forest Avenue, from Greenwood Avenue to Ridgewood Place, in the Borough of Richmond, City of New York, which proposed change is more particularly shown upon a map or plan

it for the public interest so to do, proposes to change the map or plan of The City of New York by closing and discontinuing the East Branch of Trains Meadow Road from Hayes Avenue to 21st Street; from 21st Street to 22nd Street; from 22nd Street to Fillmore Avenue; from Fillmore Avenue to 23rd Street; from 23rd Street to 24th Street; from 24th Street to Polk Avenue; from Polk Avenue to 25th Street; from 25th Street to 26th Street; from 26th Street to Baxter Avenue; by closing and discontinuing Baxter Avenue from the East Branch of the Trains Meadow Road to 27th Street; from 27th Street to 28th Street; from 28th Street to Polk Avenue; from Polk Avenue to 29th Street; from 29th Street to Leverich Avenue; and by closing and discontinuing Leverich Avenue from Baxter Avenue to 30th Street; from 30th Street to Polk Avenue; from Polk Avenue to 31st Street; from 31st Street to 32nd Street; from 32nd Street to 33rd Street; from 33rd Street to Elmhurst Avenue; and by laying out Elmhurst Avenue from Roosevelt Avenue to 34th Street, in the Borough of Queens, City of New York, which proposed change is more particularly shown upon a map or plan bearing the signature of the President of the Borough, and dated January 6, 1914.

Resolved, That this Board consider the proposed change at a meeting of the Board, to be held in the City Hall, Borough of Manhattan, City of New York, on the 1st day of July, 1915, at 10 o'clock a. m.

Resolved, That the Secretary of this Board cause these resolutions, and a notice to all persons affected thereby that the proposed change will be considered at a meeting of the Board to be held at the aforesaid time and place, to be published in the City Record for ten days continuously, Sundays and legal holidays excepted, prior to the 1st day of July, 1915.

Dated June 18, 1915.

JOSEPH HAAG, Secretary, Board of Estimate and Apportionment, Municipal Building, Telephone, 4560 Worth. j18,29

NOTICE IS HEREBY GIVEN THAT THE Board of Estimate and Apportionment of The City of New York, deeming it for the public interest so to do, proposes to change the map or plan of The City of New York so as to change the lines and grades of the street system within the territory bounded approximately by Ridgewood Place, Castleton Avenue, Brighton Avenue, Portland Place, Castleton Avenue, Duer Lane and Barrett Boulevard, and for Forest Avenue, from Greenwood Avenue to Ridgewood Place, Borough of Richmond, and that a meeting of said Board will be held in the Old Council Chamber, City Hall, Borough of Manhattan, City of New York, on Thursday, July 1, 1915, at 10 o'clock a. m., at which such proposed change will be considered by said Board; all of which is more particularly set forth and described in the following resolutions adopted by the Board on June 11, 1915, notice of the adoption of which is hereby given, viz.:

Resolved, That the Board of Estimate and Apportionment of The City of New York, in pursuance of the provisions of Section 442 of the Greater New York Charter as amended, deeming it for the public interest so to do, proposes to change the map or plan of The City of New York by establishing lines and grades for the street system within the territory bounded approximately by Ridgewood Place, Castleton Avenue, Brighton Avenue, Portland Place, Castleton Avenue, Duer Lane and Barrett Boulevard; and for Forest Avenue, from Greenwood Avenue to Ridgewood Place, in the Borough of Richmond, City of New York, which proposed change is more particularly shown upon a map or plan

bearing the signature of the President of the Borough and dated May 5, 1915.

Resolved, That this Board consider the proposed change at a meeting of the Board to be held in the City Hall, Borough of Manhattan, City of New York, on the 1st day of July, 1915, at 10 o'clock a. m.

Resolved, That the Secretary of this Board cause these resolutions and a notice to all persons affected thereby that the proposed change will be considered at a meeting of the Board to be held at the aforesaid time and place, to be published in the City Record for ten days continuously, Sundays and legal holidays excepted, prior to the 1st day of July, 1915.

Dated June 18, 1915.

JOSEPH HAAG, Secretary, Board of Estimate and Apportionment, Municipal Building, Telephone, 4560 Worth. j18,29

NOTICE IS HEREBY GIVEN THAT THE Board of Estimate and Apportionment of The City of New York, deeming it for the public interest so to do, proposes to change the map or plan of The City of New York so as to change the lines and grades of the street system within the territory bounded approximately by Ridgewood Place, Castleton Avenue, Brighton Avenue, Portland Place, Castleton Avenue, Duer Lane and Barrett Boulevard; and for Forest Avenue, from Greenwood Avenue to Ridgewood Place, in the Borough of Richmond, City of New York, which proposed change is more particularly shown upon a map or plan

bearing the signature of the President of the Borough and dated May 5, 1915.

Resolved, That this Board consider the proposed change at a meeting of the Board, to be held in the City Hall, Borough of Manhattan, City of New York, on the 1st day of July, 1915, at 10 o'clock a. m.

Resolved, That the Secretary of this Board cause these resolutions, and a notice to all persons affected thereby that the proposed change will be considered at a meeting of the Board to be held at the aforesaid time and place, to be published in the City Record for ten days continuously, Sundays and legal holidays excepted, prior to the 1st day of July, 1915.

Dated June 18, 1915.

JOSEPH HAAG, Secretary, Board of Estimate and Apportionment, Municipal Building, Telephone, 4560 Worth. j18,29

bearing the signature of the President of the Borough and dated May 5, 1915.

Resolved, That this Board consider the proposed change at a meeting of the Board to be held in the City Hall, Borough of Manhattan, City of New York, on the 1st day of July, 1915, at 10 o'clock a. m.

Resolved, That the Secretary of this Board cause these resolutions and a notice to all persons affected thereby that the proposed change will be considered at a meeting of the Board to be held at the aforesaid time and place, to be published in the City Record for ten days continuously, Sundays and legal holidays excepted, prior to the 1st day of July, 1915.

Dated June 18, 1915.

JOSEPH HAAG, Secretary, Board of Estimate and Apportionment, Municipal Building, Telephone 4560 Worth. j18,29

NOTICE IS HEREBY GIVEN THAT THE Board of Estimate and Apportionment of The City of New York, deeming it for the public interest so to do, proposes to change the map or plan of The City of New York so as to change the lines and grades of the street system within the territory bounded by Riverside Drive, West 181st Street, Haven Avenue, Fort Washington Avenue and West 165th Street, Borough of Manhattan, and that a meeting of said Board will be held in the Old Council Chamber, City Hall, Borough of Manhattan, City of New York, on Thursday, July 1, 1915, at 10 o'clock A. M., at which such proposed change will be considered by said Board; all of which is more particularly set forth and described in the following resolutions adopted by the Board on June 11, 1915, notice of the adoption of which is hereby given, viz.:

Resolved, That the Board of Estimate and Apportionment of The City of New York, in pursuance of the provisions of Section 442 of the Greater New York Charter as amended, deeming it for the public interest so to do, proposes to change the map or plan of The City of New York by establishing lines and grades for the Service Street adjoining Riverside Drive upon the east from a point about 440 feet north of West 165th Street to a point about 950 feet south of West 181st Street; by changing the lines and grades of West 177th Street between Haven Avenue and Riverside Drive; by discontinuing a portion of West 177th Street and of the Service Street north of West 177th Street adjoining Riverside Drive upon the east; by laying out a Public Park within the area bounded by the proposed Service Street, Riverside Drive and West 177th Street as now to be laid out; and by changing the grade of Riverside Drive from a point about opposite West 173rd Street to a point about opposite West 180th Street, in the Borough of Manhattan, City of New York, which proposed change is more particularly shown upon a map or plan bearing the signature of the President of the Borough, and dated May 1, 1915.

Resolved, That this Board consider the proposed change at a meeting of the Board, to be held in the City Hall, Borough of Manhattan, City of New York, on the 1st day of July, 1915, at 10 o'clock a. m.

Resolved, That the Secretary of this Board cause these resolutions, and a notice to all persons affected thereby that the proposed change will be considered at a meeting of the Board to be held at the aforesaid time and place, to be published in the City Record for ten days continuously, Sundays and legal holidays excepted, prior to the 1st day of July, 1915.

Dated June 18, 1915.

JOSEPH HAAG, Secretary, Board of Estimate and Apportionment, Municipal Building, Telephone, 4560 Worth. j18,29

NOTICE IS HEREBY GIVEN THAT THE Board of Estimate and Apportionment of The City of New York, deeming it for the public interest so to do, proposes to change the map or plan of The City of New York so as to change the lines and grades of the street system within the territory bounded approximately by Ridgewood Place, Castleton Avenue, Brighton Avenue, Portland Place, Castleton Avenue, Duer Lane and Barrett Boulevard; and for Forest Avenue, from Greenwood Avenue to Ridgewood Place, in the Borough of Richmond, City of New York, which proposed change is more particularly shown upon a map or plan

bearing the signature of the President of the Borough and dated May 5, 1915.

Resolved, That this Board consider the proposed change at a meeting of the Board, to be held in the City Hall, Borough of Manhattan, City of New York, on the 1st day of July, 1915, at 10 o'clock a. m.

Resolved, That the Secretary of this Board cause these resolutions, and a notice to all persons affected thereby that the proposed change will be considered at a meeting of the Board to be held at the aforesaid time and place, to be published in the City Record for ten days continuously, Sundays and legal holidays excepted, prior to the 1st day of July, 1915.

Dated June 18, 1915.

JOSEPH HAAG, Secretary, Board of Estimate and Apportionment, Municipal Building, Telephone, 4560 Worth. j18,29

NOTICE IS HEREBY GIVEN THAT THE Board of Estimate and Apportionment of The City of New York, deeming it for the public interest so to do, proposes to change the map or plan of The City of New York so as to change the lines and grades of the street system within the territory bounded approximately by Ridgewood Place, Castleton Avenue, Brighton Avenue, Portland Place, Castleton Avenue, Duer Lane and Barrett Boulevard; and for Forest Avenue, from Greenwood Avenue to Ridgewood Place, in the Borough of Richmond, City of New York, which proposed change is more particularly shown upon a map or plan

bearing the signature of the President of the Borough and dated May 5, 1915.


Resolved, That this Board consider the proposed change at a meeting of the Board, to be held in the City Hall, Borough of Manhattan, City of New York, on the 1st day of July, 1915, at 10 o'clock a. m.

Resolved, That the Secretary of this Board cause these resolutions, and a notice to all persons affected thereby that the proposed change will be considered at a meeting of the Board to be held at the aforesaid time and place, to be published in the City Record for ten days continuously, Sundays and legal holidays excepted, prior to the 1st day of July, 1915.

Dated June 18, 1915.

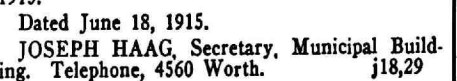
Resolved, That the Board of Estimate and Apportionment, in pursuance of the provisions of Section 973 of the Greater New York Charter, as amended, hereby gives notice that the proposed area of assessment for benefit in this proceeding is as shown on the following diagram:

EXPLANATORY NOTE
 --- indicates the boundary of the area of assessment.
 o indicates the position of angle points which are not otherwise clearly fixed.
 All distances indicated are in feet and are to be measured at right angles or normal to the street lines to which they are referred.
 The original of this map is on file in the office of the Chief Engineer, Room 1347, Municipal Building.




Resolved, That the Board of Estimate and Apportionment, in pursuance of the provisions of Section 973 of the Greater New York Charter, as amended, hereby gives notice that the proposed area of assessment for benefit in this proceeding is as shown on the following diagram:

EXPLANATORY NOTE C-432?
 --- indicates the boundary of the area of assessment.
 o indicates the position of angle points which are not otherwise
 clearly fixed.
 All distances indicated are in feet and are to be measured at right
 angles or normal to the street lines to which they are referred.
 The original of this map is on file in the office of the Chief Engineer,
 Room 347, Municipal Building.



Resolved, That the Board of Estimate and Apportionment, in pursuance of the provisions of Section 973 of the Greater New York Charter, as amended, hereby gives notice that the proposed area of assessment for benefit in this proceeding is as shown on the following diagram:



Dated June 18, 1915.
JOSEPH HAAG, Secretary, Municipal Build-
ing. Telephone, 4560 Worth. j18,29

NOTICE IS FURTHER GIVEN that, pursuant to the statutes in such cases made and provided, the said **EARNEST R. ECKLEY, GEORGE W. M. CLARK** and **CHARLES J. CAVANAGH** will attend at the Special Term, Part II, of the Supreme Court of the State of New York, First Department, to be held at the County Court House, in the Borough of Manhattan, in the City of New York, on the 30th

Fifth. That, provided there be no objections filed to either of said supplemental, amended and additional abstracts, the supplemental, amended and additional reports as to awards and as to assessments for benefit herein will be presented for confirmation to the Supreme Court of the State of New York, First Department, at a Special Term thereof, Part III, to be held in the County Court House in the Borough of Manhattan, in The City of New York, on the 14th day of October, 1915, at the opening of the Court on that day.

Sixth.—In case, however, objections are filed to the foregoing supplemental, amended and additional abstracts of estimate and assessment, or to either of them, the motion to confirm the supplemental, amended and additional reports as to awards and as to assessments shall stand adjourned to the date to be hereafter specified in the notice provided in such cases to be given in relation to filing the final reports, pursuant to Sections 981 and 984 of the Greater New York Charter, as amended by Chapter 658 of the Laws of 1906.

Dated, New York, June 17th, 1915.
GEORGE VON SKAL, STEPHEN J. NAVIN, JR., Commissioners of Estimate.
STEPHEN J. NAVIN, JR., Commissioner of Assessment.
JOEL J. SQUIER, Clerk. j22,jy2

FIRST DEPARTMENT.

In the matter of the application of The City of New York, relative to acquiring title wherever the same has not been heretofore acquired for the same purpose, in fee to the lands, tenements and hereditaments required for the opening and extending of HOUGHTON AVENUE, from Bolton Avenue to the bulkhead line of Westchester Creek; of QUIMBY AVENUE, from White Plains Road to the bulkhead line of Westchester Creek; of STORY AVENUE, from White Plains Road to the bulkhead line of Westchester Creek; of HERMANY AVENUE, from White Plains Road to the bulkhead line of Westchester Creek; and of TURNBULL AVENUE, from White Plains Road to the bulkhead line of Westchester Creek, in the 24th Ward, Borough of The Bronx, City of New York, as amended and corrected by an order of the Supreme Court, First Department, dated December 10, 1914, and entered in the office of the Clerk of the County of Bronx on December 14, 1914, so as to conform to a map or plan adopted by the Board of Estimate and Apportionment May 15, 1914, on which Story Avenue, Hermany Avenue and Turnbull Avenue are discontinued in the block between Zerega Avenue and Westchester Creek; the proceeding as amended providing for the acquisition of title to Houghton Avenue, from Bolton Avenue to the bulkhead line of Westchester Creek; Quimby Avenue, from White Plains Road to the bulkhead line of Westchester Creek; Story Avenue, from White Plains Road to Zerega Avenue; Hermany Avenue, from White Plains Road to Zerega Avenue, and Turnbull Avenue, from White Plains Road to Zerega Avenue, as the aforesaid streets are now laid out upon the map or plan of The City of New York.

NOTICE IS HEREBY GIVEN TO ALL persons interested in the above entitled proceeding, and to the owner or owners, occupant or occupants of all houses and lots and improved and unimproved lands affected thereby, and to all others whom it may concern, to wit:

First.—That the undersigned, Commissioners of Estimate, have completed their estimate of damage, and that all persons interested in this proceeding, or in any of the lands, tenements and hereditaments and premises affected thereby, having any objection thereto, do file their said objections in writing, duly verified, with them at their office, Room 1557, 15th Floor, Municipal Building, Chambers and Centre Streets, in the Borough of Manhattan, in The City of New York, on or before the 7th day of July, 1915, and that the said Commissioners will hear parties so objecting, and for that purpose will be in attendance at their said office on the 9th day of July, 1915, at 2.30 o'clock p. m.

Second.—That the undersigned, Commissioner of Assessment, has completed his estimate of benefit and that all persons interested in this proceeding, or in any of the lands, tenements and hereditaments and premises affected thereby, having any objection thereto, do file their said objections in writing, duly verified, with him at his office, Room 1557, 15th Floor, Municipal Building, Chambers and Centre Streets, in the Borough of Manhattan, in The City of New York, on or before the 7th day of July, 1915, and that the said Commissioner will hear parties so objecting, and for that purpose will be in attendance at his said office on the 12th day of July, 1915, at 2.30 o'clock p. m.

Third.—That the Commissioner of Assessment has assessed any or all such lands, tenements and hereditaments and premises as are within the area of assessment fixed and prescribed as the amended area of assessment for benefit by the Board of Estimate and Apportionment on the 26th day of June, 1914, and that the said amended area of assessment includes all those lands, tenements and hereditaments and premises situate and being in the Borough of The Bronx, in The City of New York, which, taken together, are bounded and described as follows, viz.:

Beginning at the point on the westerly bulkhead line of Westchester Creek where it is intersected by a line midway between Ludlow Avenue and Houghton Avenue, and running thence southwardly along the said bulkhead line of Westchester Creek to the intersection with the prolongation of a line midway between Turnbull Avenue and Lafayette Avenue as these streets are laid out westerly from Zerega Avenue; thence westwardly along the said line midway between Turnbull Avenue and Lafayette Avenue, and along the prolongations of the said line to a point distant 100 feet westerly from the westerly line of White Plains Road, the said distance being measured at right angles to the line of White Plains Road; thence northwardly and always 100 feet westerly from and parallel with the westerly line of White Plains Road to the intersection with the prolongation of a line midway between Houghton Avenue and Quimby Avenue; thence westwardly along the prolongation of the said line midway between Houghton Avenue and Quimby Avenue to the intersection with a line midway between Bolton Avenue and Underhill Avenue; thence northwardly along the said line midway between Bolton Avenue and Underhill Avenue to the intersection with the prolongation of a line midway between Ludlow Avenue and Houghton Avenue as these streets are laid out at White Plains Road; thence eastwardly along a line always midway between Ludlow Avenue and Houghton Avenue, and along the prolongations of the said line to the point or place of beginning.

Fourth.—That the abstracts of said estimate of damage and of said assessment for benefit, together with the damage and benefit maps, and also all the affidavits, estimates, proofs and other documents used by the Commissioners of Estimate and by the Commissioner of Assessment in making the same, have been deposited in the Bureau of Street Openings in the Law Department of The City of New York, Room 1529, 15th Floor, Municipal Building, Chambers and Centre Streets, in the Borough of Manhattan, in said City, there to remain until the 9th day of July, 1915.

Fifth.—That, provided there be no objections filed to either of said abstracts, the reports as to awards and as to assessments for benefit herein will be presented for confirmation to the Supreme Court of the State of New York, First Department, at a Special Term thereof, Part III, to be held in the County Court House in the Borough of Manhattan, in The City of New York, on the 15th day of October, 1915, at the opening of the Court on that day.

Sixth.—In case, however, objections are filed to the foregoing abstracts of estimate and assessment, or to either of them, the motion to confirm the reports as to awards and as to as-

sessments shall stand adjourned to the date to be hereafter specified in the notice provided in such cases to be given in relation to filing the final reports, pursuant to Sections 981 and 984 of the Greater New York Charter, as amended by Chapter 658 of the Laws of 1906.

Dated New York, June 14, 1915.
JOHN J. HYNES, Chairman; ELY NEUMANN, MARTIN C. DYER, Commissioners of Estimate; ELY NEUMANN, Commissioner of Assessment.
JOEL J. SQUIER, Clerk. j17,jy3

FIRST DEPARTMENT.

In the Matter of the Application of The City of New York, relative to acquiring title, wherever the same has not been heretofore acquired for the same purpose in fee, to the lands, tenements and hereditaments required for the opening and extending of WALLACE AVENUE, from Baker Avenue to Bear Swamp Road; BARNES AVENUE, from Baker Avenue to Bear Swamp Road; MATTHEWS AVENUE, from Baker Avenue at a point about 149 feet east of its intersection with the easterly line of Barnes Avenue to Bear Swamp Road; and MULINER AVENUE, from Morris Park Avenue to Bear Swamp Road, in the 24th Ward, Borough of The Bronx, City of New York.

NOTICE IS HEREBY GIVEN TO ALL persons interested in the above-entitled proceeding, and to the owner or owners, occupant or occupants, of all houses and lots and improved and unimproved lands affected thereby, and to all others whom it may concern, to wit:

First.—That the undersigned, Commissioners of Estimate, have completed their estimate of damage, and that all persons interested in this proceeding, or in any of the lands, tenements and hereditaments and premises affected thereby, having any objection thereto, do file their said objections in writing, duly verified, with them at their office, Room 1557, 15th Floor, Municipal Building, Chambers and Centre Streets, in the Borough of Manhattan, in The City of New York, on or before the 2nd day of July, 1915, and that the said Commissioners will hear parties so objecting, and for that purpose will be in attendance at their said office on the 7th day of July, 1915, at 10 o'clock A. M.

Second.—That the undersigned, Commissioner of Assessment, has completed his estimate of benefit and that all persons interested in this proceeding, or in any of the lands, tenements and hereditaments and premises affected thereby, having any objection thereto, do file their said objections in writing, duly verified, with him at his office, Room 1557, 15th Floor, Municipal Building, Chambers and Centre Streets, in the Borough of Manhattan, in The City of New York, on or before the 2nd day of July, 1915, and that the said Commissioner will hear parties so objecting, and for that purpose will be in attendance at his said office on the 8th day of July, 1915, at 10 o'clock A. M.

Third.—That the Commissioner of Assessment has assessed any or all of such lands, tenements and hereditaments and premises as are within the area of assessment fixed and prescribed as the area of assessment for benefit by the Board of Estimate and Apportionment on the 16th day of November, 1911, and that the said area of assessment includes all those lands, tenements and hereditaments and premises situate and being in the Borough of The Bronx, in The City of New York, which, taken together, are bounded and described as follows, viz.:

Beginning at a point on the southeasterly right-of-way line of the New York, Westchester and Boston Railway where it is intersected by the prolongation of a line distant 100 feet north-easterly from and parallel with the northeasterly line of Bear Swamp road as this street is laid out between Matthews Avenue and Barnes Avenue, the said distance being measured at right angles to Bear Swamp road and running thence southeasterly along the said line parallel with Bear Swamp road and along the prolongation of the said line to the intersection with a line bisecting the angle formed by the prolongations of the easterly line of Muliner Avenue and the westerly line of Bear Swamp road as these streets are laid out where they adjoin Morris Park Avenue; thence southwardly along the said bisecting line to the intersection with a line midway between Morris Park Avenue and Kinsella Street; thence westwardly along the said line midway between Morris Park Avenue and Kinsella Street to the intersection with a line bisecting the angle formed by the intersection of the prolongations of the easterly line of Matthews Avenue and the westerly line of Bear Swamp road as these streets are laid out between Kinsella Street and Van Nest Avenue; thence southwardly along the said bisecting line to the intersection with a line distant 100 feet southerly from and parallel with the southerly line of Van Nest Avenue, as this street is laid out where it adjoins Bear Swamp road on the west, the said distance being measured at right angles to Van Nest Avenue; thence westwardly along the said line parallel with Van Nest Avenue to a point distant 100 feet easterly from the easterly line of Matthews Avenue; thence southwardly and westwardly and always distant 100 feet easterly and southerly from the easterly and southerly line of Matthews Avenue and of Baker Avenue to the intersection with the prolongation of a line midway between Wallace Avenue and Holland Avenue; thence northwardly along the said line midway between Wallace Avenue and Holland Avenue and along the prolongations of the said line to the intersection with the southeasterly right-of-way line of the New York, Westchester and Boston Railway; thence north-easterly along the said right-of-way line to the point or place of beginning.

Fourth.—That the abstracts of said estimate of damage and of said assessment for benefit, together with the damage and benefit maps, and also all the affidavits, estimates, proofs and other documents used by the Commissioners of Estimate and by the Commissioner of Assessment in making the same, have been deposited in the Bureau of Street Openings in the Law Department of The City of New York, Room 1529, 15th Floor, Municipal Building, Chambers and Centre Streets, in the Borough of Manhattan, in said City, there to remain until the 2nd day of July, 1915.

Fifth.—That, provided there be no objections filed to either of said abstracts, the reports as to awards and as to assessments for benefit herein will be presented for confirmation to the Supreme Court of the State of New York, First Department, at a Special Term thereof, Part III, to be held in the County Court House in the Borough of Manhattan, in The City of New York, on the 14th day of October, 1915, at the opening of the Court on that day.

Sixth.—In case, however, objections are filed to the foregoing abstracts of estimate and assessment, or to either of them, the motion to confirm the reports as to awards and as to assessments shall stand adjourned to the date to be hereafter specified in the notice provided in such cases to be given in relation to filing the final reports, pursuant to Sections 981 and 984 of the Greater New York Charter, as amended by Chapter 658 of the Laws of 1906.

Dated, New York, May 28th, 1915.
EDWARD D. DOWLING, Chairman; RALPH WEIL, FRANCIS P. KENNEY, Commissioners of Estimate; EDWARD D. DOWLING, Commissioner of Assessment.
JOEL J. SQUIER, Clerk. j12,j29

SUPREME COURT—SECOND DEPARTMENT.

Filing Final Reports.

SECOND DEPARTMENT.

In the Matter of the Application of The City of New York, relative to acquiring title in fee to the lands, tenements and hereditaments required for the purpose of opening and extending WEST 11TH STREET, from Bay Parkway to Canal Avenue North, excluding the right-of-way of the New York and Sea Beach Railroad; and WEST 12TH STREET, from Bay Parkway to Kings Highway, and from Avenue T to Avenue W, in the 31st Ward of the Borough of Brooklyn, The City of New York.

NOTICE IS HEREBY GIVEN THAT THE final report of the Commissioners of Estimate and Commissioner of Assessment in the above-entitled matter will be presented for confirmation to the Supreme Court of the State of New York, Second Department, at a Special Term thereof, to be held in the County Court House in the Borough of Brooklyn, City of New York, on the 30th day of June, 1915, at 10:00 o'clock in the forenoon of that day, and that the said final report has been deposited in the office of the Clerk of the County of Kings, there to remain for and during the space of five days, as required by law.

Dated, New York, June 24th, 1915.
EDMUND D. HENNESSY, WM. H. TAYLOR, Commissioners of Estimate. EDMUND D. HENNESSY, Commissioner of Assessment. j24,j29

Hearings on Qualifications.

SECOND DEPARTMENT.

In the Matter of the Application of The City of New York, relative to acquiring title, wherever the same has not been heretofore acquired for the same purpose in fee, to the lands, tenements and hereditaments required for the opening and extending of SMITH STREET, from Brinkerhoff Avenue to Ulster Avenue; BRINKERHOFF AVENUE, from Smith Street to Spangler Street; and SPANGLER STREET, from Brinkerhoff Avenue to Lambertville Avenue, in the 4th Ward, Borough of Queens, City of New York.

NOTICE IS HEREBY GIVEN THAT BY AN order of the Supreme Court of the State of New York, Second Department, bearing date June 17, 1915, and duly entered and filed in the office of the Clerk of the County of Queens on June 18, 1915, WILLIAM W. GILLEN, ROBERT B. LAWRENCE and WILLIAM RASQUIN, Jr., Esqs., were appointed Commissioners of Estimate in the above-entitled proceeding, and that in and by the said order WILLIAM W. GILLEN, Esq., was appointed the Commissioner of Assessment.

NOTICE IS FURTHER GIVEN that, pursuant to the statutes in such cases made and provided, the said WILLIAM W. GILLEN, ROBERT B. LAWRENCE and WILLIAM RASQUIN, Jr., Esqs., will attend at a Special Term for the hearing of motions, Part I of the Supreme Court of the State of New York, Second Department, to be held at the County Court House, in the Borough of Brooklyn, in The City of New York, on the 8th day of July, 1915, at the opening of the Court on that day or as soon thereafter as counsel can be heard thereon, for the purpose of being examined under oath by the Corporation Counsel of The City of New York, or by any other person having any interest in the said proceeding, as to their qualifications to act as such Commissioners.

Dated, New York, June 25th, 1915.
FRANK L. POLK, Corporation Counsel, Municipal Building, Borough of Manhattan, New York City. j25,jy7

SECOND DEPARTMENT.

In the Matter of the Application of The City of New York, relative to acquiring title, wherever the same has not been heretofore acquired for the same purpose in fee, to the lands, tenements and hereditaments required for the opening and extending of ROCKAWAY TURNPIKE, from the Conduit to the City Line (Hook Creek), in the Fourth Ward, Borough of Queens, City of New York.

NOTICE IS HEREBY GIVEN THAT BY AN order of the Supreme Court of the State of New York, Second Department, bearing date the 18th day of June, 1915, and duly entered and filed in the office of the Clerk of the County of Queens on the 19th day of June, 1915, LOUIS KNIERIEM, Jr., Esq., was appointed a Commissioner of Estimate in the above-entitled proceeding, in the place and stead of Ferdinand M. Becker, resigned.

NOTICE IS FURTHER GIVEN that, pursuant to the said order, bearing date the 18th day of June, 1915, and duly entered and filed in the office of the Clerk of the County of Queens on the 19th day of June, 1915, the said Louis Knieriem, Jr., Esq., will attend at a Special Term for the hearing of motions, Part I, of the Supreme Court of the State of New York, Second Department, to be held at the County Court House, in the Borough of Brooklyn, in The City of New York, on the 8th day of July, 1915, at the opening of the Court on that day, or as soon thereafter as counsel can be heard thereon, for the purpose of being examined under oath by the Corporation Counsel of The City of New York, or by any other person having any interest in said proceeding, as to his qualifications to act as such Commissioner.

Dated, New York, June 25th, 1915.
FRANK L. POLK, Corporation Counsel, Municipal Building, Borough of Manhattan, New York City. j25,jy7

SECOND DEPARTMENT.

In the Matter of the Application of The City of New York, relative to acquiring title in fee to AVENUE Q from Stillwell Avenue to Gravesend Avenue and from Ocean Parkway to East 12th Street, excepting the right of way of the New York and Sea Beach Railroad; WEST 7TH STREET from Avenue Q to Kings Highway; WEST 8TH STREET from Avenue Q to Kings Highway, and WEST 9TH STREET from Avenue Q to Kings Highway, in the 30th and 31st Wards, in the Borough of Brooklyn, The City of New York.

NOTICE IS HEREBY GIVEN THAT FRANCIS X. CARMODY, Frederick A. M. Burrell and Walter F. Clayton were appointed by an order of the Supreme Court made and entered the 14th day of June, 1915, Commissioner of Estimate and Francis X. Carmody Commissioner of Assessment in the above-entitled proceeding.

NOTICE IS ALSO GIVEN that the above-named Commissioners will attend at a Special Term for the hearing of motions, appointed to be held at the Kings County Court House in the Borough of Brooklyn, The City of New York, on the 2d day of July, 1915, on the opening of the Court on that day, or as soon thereafter as counsel can be heard; and at said time and

place, or at such other time and place as the Court may direct, the said Commissioners may be examined under oath as to their qualifications to act, and are subject to challenge by any party or persons interested in this proceeding, as provided by Section 973 of Title 4 of Chapter XVII of the Charter of The City of New York. Dated, New York, June 19th, 1915.
FRANK L. POLK, Corporation Counsel. j19,j30

SECOND DEPARTMENT.

In the Matter of the Application of The City of New York, relative to acquiring title in fee to 64TH STREET from New Utrecht Avenue to West Street, excluding the right of way of the New York and Sea Beach Railroad; and 65TH STREET from New Utrecht Avenue to 18th Avenue, in the 30th and 31st Wards, in the Borough of Brooklyn, The City of New York.

NOTICE IS HEREBY GIVEN THAT ERNEST H. PILSBURY, William A. Alcock and Hugh J. McCormack were appointed by an order of the Supreme Court made and entered the 14th day of June, 1915, Commissioner of Estimate and Ernest H. Pilsbury Commissioner of Assessment in the above-entitled proceeding.

NOTICE IS ALSO GIVEN that the above-named Commissioners will attend at a Special Term for the hearing of motions, appointed to be held at the Kings County Court House in the Borough of Brooklyn, The City of New York, on the 2d day of July, 1915, on the opening of the Court on that day, or as soon thereafter as counsel can be heard; and at said time and place, or at such other time and place as the Court may direct, the said Commissioners may be examined under oath as to their qualifications to act, and are subject to challenge by any party or persons interested in this proceeding, as provided by Section 973 of Title 4 of Chapter XVII of the Charter of The City of New York. Dated, New York, June 19th, 1915.
FRANK L. POLK, Corporation Counsel. j19,j30

Filing Preliminary Abstracts.

SECOND DEPARTMENT.

In the Matter of the Application of The City of New York, relative to acquiring title, wherever the same has not been heretofore acquired for the same purpose in fee, to the lands, tenements and hereditaments required for the opening and extending of the PUBLIC PLAYGROUND within the area bounded by Douglass Street, Dumont Avenue, Hopkinson Avenue, Blake Avenue, Bristol Street, Dumont Avenue, Hopkinson Avenue and Livonia Avenue, in the 26th and 32nd Wards, Borough of Brooklyn, The City of New York.

NOTICE IS HEREBY GIVEN TO ALL persons interested in the above-entitled proceeding, and to the owner or owners, occupant or occupants, of all houses and lots and improved and unimproved lands affected thereby, and to all others whom it may concern, to wit:

First.—That the undersigned, Commissioners of Estimate, have completed their estimate of damage, and that all persons interested in this proceeding, or in any of the lands, tenements and hereditaments and premises affected thereby, having any objection thereto, do file their said objections in writing, duly verified, with them at their office, No. 166 Montague Street, in the Borough of Brooklyn, in The City of New York, on or before the 14th day of July, 1915, and that the said Commissioners will hear parties so objecting, and for that purpose will be in attendance at their said office on the 15th day of July, 1915, at 2 o'clock P. M.

Second.—That the undersigned, Commissioner of Assessment, has completed his estimate of benefit and that all persons interested in this proceeding, or in any of the lands, tenements and hereditaments and premises affected thereby, having any objection thereto, do file their said objections in writing, duly verified, with him at his office, No. 166 Montague Street, in the Borough of Brooklyn, in The City of New York, on or before the 14th day of July, 1915, and that the said Commissioner will hear parties so objecting, and for that purpose will be in attendance at his said office on the 16th day of July, 1915, at 2 o'clock P. M.

Third.—That the Commissioner of Assessments has assessed any or all of such lands, tenements and hereditaments and premises as are within the area of assessment fixed and prescribed as the area of assessment for benefit by the Board of Estimate and Apportionment on the 31st day of July, 1913, and that the said area of assessment includes all those lands, tenements and hereditaments and premises situate and being in the Borough of Brooklyn, in The City of New York, which, taken together, are bounded and described as follows, viz.:

Beginning at a point on a line midway between Utica Avenue and Rochester Avenue where it is intersected by a line midway between Sterling Place and St. John's place, and running thence eastwardly along the said line midway between Sterling place and St. John's place to the intersection with a line midway between Rochester Avenue and Buffalo Avenue; thence northwardly along the said line midway between Rochester Avenue and Buffalo Avenue to the intersection with a line midway between Prospect Place and Park place; thence eastwardly along the said line midway between Prospect Place and Park place to the intersection with a line midway between Buffalo Avenue and Ralph Avenue; thence northwardly along the said line midway between Buffalo Avenue and Ralph Avenue to the intersection with a line midway between Bergen Street and St. Marks Avenue; thence eastwardly along the said line midway between Bergen Street and St. Marks Avenue to the intersection with a line midway between Ralph Avenue and Howard Avenue; thence northwardly along the said line midway between Ralph Avenue and Howard Avenue to the intersection with a line midway between Pacific Street and Dean Street; thence eastwardly along the said line midway between Pacific Street and Dean Street to the intersection with a line midway between Howard Avenue and Saratoga Avenue; thence northwardly along the said line midway between Howard Avenue and Saratoga Avenue to the intersection with a line midway between Atlantic Avenue and Herkimer Street; thence eastwardly along the said line midway between Atlantic Avenue and Herkimer Street to the intersection with a line midway between Eastern Parkway and Sackman Street; thence southwardly along the said line midway between Eastern Parkway and Sackman Street as these streets are laid out northerly from Atlantic Avenue, and along the prolongation of the said line to the intersection with a line midway between Pacific Street and Dean Street; thence eastwardly along the said line midway between Pacific Street and Dean Street and along the prolongation of the said line to the intersection with the prolongation of a line midway between Powell Street and Junius Street; thence southwardly along the said line midway between Powell Street and Junius Street and along the prolongation of the said line to the intersection with a line bisecting the angle formed by the intersections of the prolongations of the southerly line of East New York Avenue and the northerly line of Liberty Avenue, as

these streets are laid out between Powell street and Junius street; thence eastwardly along the said bisecting line to the intersection with a line midway between Hinsdale street and Snediker avenue; thence southwardly along the said line midway between Hinsdale street and Snediker avenue to the intersection with a line midway between Liberty avenue and Glenmore avenue; thence eastwardly along the said line midway between Liberty avenue and Glenmore avenue to the intersection with a line midway between Williams avenue and Alabama avenue; thence southwardly along the said line midway between Williams avenue and Alabama avenue to the intersection with a line midway between Glenmore avenue and Pitkin avenue; thence eastwardly along the said line midway between Glenmore avenue and Pitkin avenue to the intersection with a line midway between Alabama avenue and Georgia avenue; thence southwardly along the said line midway between Alabama avenue and Georgia avenue to the intersection with a line midway between Pitkin avenue and Belmont avenue; thence eastwardly along the said line midway between Pitkin avenue and Belmont avenue to the intersection with a line midway between Georgia avenue and Sheffield avenue; thence southwardly along the said line midway between Georgia avenue and Sheffield avenue to the intersection with a line midway between New Lots avenue and Hegeman avenue; thence westwardly along the said line midway between New Lots avenue and Hegeman avenue as these streets are laid out easterly from Malta street, and along the prolongation of the said line to the intersection with a line midway between Hinsdale street and Williams avenue; thence southwardly along the said line midway between Hinsdale street and Williams avenue to the intersection with a line midway between Hegeman avenue and Vienna avenue; thence westwardly along the said line midway between Hegeman avenue and Vienna avenue to the intersection with a line midway between Snediker avenue and Van Sinderen avenue; thence southwardly along the said line midway between Snediker avenue and Van Sinderen avenue to the intersection with the prolongation of a line between Avenue D and Foster avenue; thence southwardly along the said line midway between Avenue D and Foster avenue and along the prolongation of the said line to the intersection with a line midway between East 95th street and East 96th street; thence northwardly along the said line midway between East 95th street and East 96th street to the intersection with the northerly property line of the Manhattan Beach Division of the Long Island Railroad; thence southwestwardly along the said property line to the intersection with a line midway between East 92nd street and East 93rd street; thence northwardly along the said line midway between East 92nd street and East 93rd street to the intersection with a line midway between Avenue B and Ditmas avenue; thence southwardly along the said line midway between Avenue B and Ditmas avenue to the intersection with a line midway between East 89th street and Remsen avenue; thence northwardly along the said line midway between East 89th street and Remsen avenue to the intersection with a line midway between Avenue A and Avenue B; thence southwardly along the said line midway between Avenue A and Avenue B to the intersection with a line midway between East 87th street and East 88th street; thence northwardly along the said line midway between East 87th street and East 88th street and along the prolongation of the said line to the intersection with the prolongation of a line midway between Snider avenue and Tilden avenue; thence westwardly along the said line midway between Snider avenue and Tilden avenue and along the prolongation of the said line to the intersection with a line midway between East 54th street and East 55th street; thence northwardly along the said line midway between East 54th street and East 55th street to the intersection with a line midway between Linden avenue and Church avenue as these streets are laid out between East 54th street and East 55th street; thence westwardly along the said line midway between Linden avenue and Church avenue and along the prolongation of the said line to the intersection with a line midway between East 52nd street and East 53rd street; thence northwardly along the said line midway between East 52nd street and East 53rd street to the intersection with a line midway between Lenox avenue and Linden avenue; thence westwardly along the said line midway between Lenox avenue and Linden avenue to the intersection with a line midway between Utica avenue and East 51st street; thence northwardly along the said line midway between Utica avenue and East 51st street to the intersection with a line midway between Winthrop street and Clarkson avenue; thence westwardly along the said line midway between Winthrop street and Clarkson avenue to the intersection with a line midway between Schenectady avenue and Utica avenue; thence northwardly and always midway between Schenectady avenue and Utica avenue to the intersection with a line midway between Union street and President street; thence eastwardly along the said line midway between Union street and President street to the intersection with a line midway between Utica avenue and Rochester avenue; thence northwardly along the said line midway between Utica avenue and Rochester avenue to the point or place of beginning.

Fourth.—That the abstracts of said estimate of damage and of said assessment for benefit, together with the damage and benefit maps, and also all the affidavits, estimates, proofs and other documents used by the Commissioners of Estimate and by the Commissioner of Assessment in making the same, have been deposited in the Bureau of Street Openings in the Law Department of The City of New York, No. 166 Montague Street, in the Borough of Brooklyn, in said City, there to remain until the 25th day of July, 1915.

Fifth.—That, provided there be no objections filed to either of said abstracts, the reports as to awards and as to assessments for benefit herein will be presented for confirmation to the Supreme Court of the State of New York, Second Department, at a Special Term thereof, to be held in the County Court House in the Borough of Brooklyn, in The City of New York, on the 26th day of August, 1915, at the opening of the Court on that day.

Sixth.—In case, however, objections are filed to the foregoing abstracts of estimate and assessment, or to either of them, the motion to confirm the reports as to awards and as to assessments shall stand adjourned to the date to be hereafter specified in the notice provided in such cases to be given in relation to filing the final reports, pursuant to Sections 981 and 984 of the Greater New York Charter, as amended by Chapter 658 of the Laws of 1906.

Dated, New York, June 25th, 1915.
ANDREW C. TROY, CHRISTOPHER C. MOLLENHAUER, FREDERICK W. SPARKS, Commissioners of Estimate. CHRISTOPHER C. MOLLENHAUER, Commissioner of Assessment.

j25,jy13

SECOND DEPARTMENT.

In the Matter of the Application of The City of New York, relative to acquiring title, wherever the same has not been heretofore acquired for the same purpose in fee, to the lands, tenements and hereditaments required for the opening and extending of SEVENTY-EIGHTH STREET from Narrows Avenue to the westerly line of New Utrecht Avenue and from the easterly line of New Utrecht Avenue to Stillwell Avenue, in the 30th and 31st Wards, Borough of Brooklyn, The City of New York.

NOTICE IS HEREBY GIVEN TO ALL PERSONS interested in the above-entitled proceeding, and to the owner or owners, occupant or occupants, of all houses and lots and improved and unimproved lands affected thereby, and to all others whom it may concern, to wit:

First.—That the undersigned, Commissioners of Estimate, have completed their amended and supplemental estimate of damage, and that all persons interested in this proceeding, or in any of the lands, tenements and hereditaments and premises affected thereby, having any objection thereto, do file their said objections in writing, duly verified, with them at their office, No. 166 Montague Street, in the Borough of Brooklyn, in The City of New York, on or before the 30th day of June, 1915, and that the said Commissioners will hear parties so objecting, and for that purpose will be in attendance at their said office on the first day of July, 1915, at 2 o'clock P. M.

Second.—That the undersigned, Commissioner of Assessment, has completed his amended and supplemental estimate of benefit and that all persons interested in this proceeding, or in any of the lands, tenements and hereditaments and premises affected thereby, having any objection thereto, do file their said objections in writing, duly verified, with him at his office, No. 166 Montague Street, in the Borough of Brooklyn, in The City of New York, on or before the 30th day of June, 1915, and that the said Commissioner will hear parties so objecting, and for that purpose will be in attendance at his said office on the second day of July, 1915, at 2 o'clock P. M.

Third.—That the Commissioner of Assessments has assessed any or all of such lands, tenements and hereditaments and premises as are within the area of assessment fixed and prescribed as the area of assessment for benefit by the Board of Estimate and Apportionment on the 26th day of March, 1909, and that the said area of assessment includes all those lands, tenements and hereditaments and premises situate and being in the Borough of Brooklyn, in The City of New York, which, taken together, are bounded and described as follows, viz.:

Beginning at a point on the easterly line of Stillwell avenue, where it is intersected by the prolongation of a line midway between Seventy-seventh street and Seventy-eighth street, and running thence eastwardly at right angles to Stillwell avenue, a distance of 100 feet; thence southwardly and parallel with Stillwell avenue to the intersection with a line at right angles to Stillwell avenue and passing through a point on its westerly side where it is intersected by the prolongation of a line midway between Seventy-eighth street and Seventy-ninth street; thence westwardly along the said line at right angles to Stillwell avenue to its westerly side; thence northwardly along a line always midway between Seventy-eighth street and Seventy-ninth street, and along the prolongation of the said line to the intersection with a line bisecting the angle formed by the intersection of the prolongations of the centre lines of Seventy-eighth street and Seventy-ninth street, as laid out between Narrows avenue and First avenue; thence northwardly along the said bisecting line to the intersection with a line distant 100 feet northwesterly from and parallel with the northwesterly line of Narrows avenue, the said distance being measured at right angles to the line of Narrows avenue; thence northeastwardly and parallel with Narrows avenue to the intersection with the prolongation of a line midway between Seventy-seventh street and Seventy-eighth street; thence southeastwardly along a line always midway between Seventy-seventh street and Seventy-eighth street, and along the prolongations of the said line to the point or place of beginning.

Fourth.—That the amended and supplemental abstracts of said estimate of damage and of said assessment for benefit, together with the damage and benefit maps, and also all the affidavits, estimates, proofs and other documents used by the Commissioners of Estimate and by the Commissioner of Assessment in making the same, have been deposited in the Bureau of Street Openings in the Law Department of The City of New York, No. 166 Montague Street, in the Borough of Brooklyn, in said City, there to remain until the 2nd day of July, 1915.

Fifth.—That, provided there be no objections filed to either of said abstracts, the reports as to awards and as to assessments for benefit herein will be presented for confirmation to the Supreme Court of the State of New York, Second Department, at a Special Term thereof, to be held in the County Court House in the Borough of Brooklyn, in The City of New York, on the 25th day of August, 1915, at the opening of the Court on that day.

Sixth.—In case, however, objections are filed to the foregoing abstracts of estimate and assessment, or to either of them, the motion to confirm the reports as to awards and as to assessments shall stand adjourned to the date to be hereafter specified in the notice provided in such cases to be given in relation to filing the final reports, pursuant to Sections 981 and 984 of the Greater New York Charter, as amended by Chapter 658 of the Laws of 1906.

Dated, New York, June 18th, 1915.
CLINTON S. HARRIS, HUGH MCTERNAN, CHARLES F. MURPHY, Commissioners of Estimate. CLINTON S. HARRIS, Commissioner of Assessment.

j18,29

SECOND DEPARTMENT.

In the Matter of the Application of The City of New York, relative to acquiring title, wherever the same has not been heretofore acquired for the same purpose in fee, to the lands, tenements and hereditaments required for the opening and extending of SACKMAN STREET, from Livonia Avenue to Riverdale Avenue, and from Newport Street to a point 220 feet North of Vienna Avenue, in the 26th Ward, Borough of Brooklyn, The City of New York.

NOTICE IS HEREBY GIVEN TO ALL PERSONS interested in the above-entitled proceeding, and to the owner or owners, occupant or occupants, of all houses and lots and improved and unimproved lands affected thereby, and to all others whom it may concern, to wit:

First.—That the undersigned, Commissioners of Estimate, have completed their estimate of damage, and that all persons interested in this proceeding, or in any of the lands, tenements and hereditaments and premises affected thereby, having any objection thereto, do file their said objections in writing, duly verified, with them at their office, No. 166 Montague Street, in the Borough of Brooklyn, in The City of New York, on or before the 30th day of June, 1915, and that the said Commissioners will hear parties so objecting, and for that purpose will be in at-

tendance at their said office on the 2nd day of July, 1915, at 3 o'clock P. M.

Second.—That the undersigned, Commissioner of Assessment, has completed his estimate of benefit and that all persons interested in this proceeding, or in any of the lands, tenements and hereditaments and premises affected thereby, having any objection thereto, do file their said objections in writing, duly verified, with him at his office, No. 166 Montague Street, in the Borough of Brooklyn, in The City of New York, on or before the 30th day of June, 1915, and that the said Commissioner will hear parties so objecting, and for that purpose will be in attendance at his said office on the 6th day of July, 1915, at 3 o'clock P. M.

Third.—That the Commissioner of Assessments has assessed any or all of such lands, tenements and hereditaments and premises as are within the area of assessment fixed and prescribed as the area of assessment for benefit by the Board of Estimate and Apportionment on the 12th day of December, 1915, and that the said area of assessment includes all those lands, tenements and hereditaments and premises situate and being in the Borough of Brooklyn, in The City of New York, which, taken together, are bounded and described as follows, viz.:

1. Bounded on the north by a line distant 100 feet northerly from and parallel with the northerly line of Livonia avenue, the said distance being measured at right angles to Livonia avenue; on the east by a line midway between Sackman street and Powell street; on the south by the northerly line of Riverdale avenue; and on the west by a line midway between Sackman street and Christopher avenue.

2. Bounded on the north by the southerly line of Newport street; on the east by a line midway between Sackman street and Powell street; on the south by the northerly right of way line of the Manhattan Beach Division of the Long Island Railroad; and on the west by a line midway between Sackman street and Christopher avenue.

Fourth.—That the abstracts of said estimate of damage and of said assessment for benefit, together with the damage and benefit maps, and also all the affidavits, estimates, proofs and other documents used by the Commissioners of Estimate and by the Commissioner of Assessment in making the same, have been deposited in the Bureau of Street Openings in the Law Department of The City of New York, No. 166 Montague Street, in the Borough of Brooklyn, in said City, there to remain until the 11th day of July, 1915.

Fifth.—That, provided there be no objections filed to either of said abstracts, the reports as to awards and as to assessments for benefit herein will be presented for confirmation to the Supreme Court of the State of New York, Second Department, at a Special Term thereof, to be held in the County Court House in the Borough of Brooklyn, in The City of New York, on the 11th day of August, 1915, at the opening of the Court on that day.

Sixth.—In case, however, objections are filed to the foregoing abstracts of estimate and assessment, or to either of them, the motion to confirm the reports as to awards and as to assessment shall stand adjourned to the date to be hereafter specified in the notice provided in such cases to be given in relation to filing the final reports, pursuant to Sections 981 and 984 of the Greater New York Charter, as amended by Chapter 658 of the Laws of 1906.

Dated, New York, June 11th, 1915.
THOMAS C. WHITLOCK, F. MATTHEW SAAUZE, FRANK W. HOLMES, Commissioners of Estimate. FRANK W. HOLMES, Commissioner of Assessment.

j11,28

NOTICE TO BIDDERS AT SALES OF OLD BUILDINGS, ETC.

TERMS AND CONDITIONS UNDER WHICH BUILDINGS, ETC., WILL BE SOLD FOR REMOVAL FROM CITY PROPERTY.

THE BUILDINGS AND APPURTENANCES thereto will be sold to the highest bidder, who must pay cash or certified check, drawn to the order of the Comptroller of The City of New York, and must also give a certified check or cash in half the amount of the purchase price as security for the faithful performance of the terms and conditions of the sale. Where the amount of the purchase price does not equal or exceed the sum of \$50, the sum of \$50 shall be the amount of the security to be deposited. This security may at any time after the expiration of the contract period be applied by the City to the cost of completing any of the work required under the contract, but unfinished at the expiration of the contract period.

The purchaser shall not lease, occupy, cause or permit the building or buildings, etc., purchased by him to be used or occupied for any purpose other than that of their speedy removal, nor shall he collect any rental or other revenue for the use of either the land or the buildings, etc., situated thereon. The breach of either or any of these conditions shall forthwith void the sale and cause immediate forfeiture of the purchase money and the security deposited for the faithful performance of the conditions of the sale. The placing therein or permitting the occupancy of any such building by any tenant free, for rent or otherwise, excepting the necessary watchmen or the workmen engaged in the actual demolition thereof, shall of itself be a breach of the above conditions of sale.

The sale will be as of the condition of the property on date of delivery thereof to the purchaser. The City of New York will not be responsible for any change or loss which may occur in the condition of the buildings, or their appurtenances between the time of the sale thereof and the time of delivering possession to the purchaser, after being properly vacated of all tenants. The sale and delivery to purchaser will be made as nearly together as the circumstances of vacating the structures of their tenants will permit.

All the material of the buildings, sheds, walks, structures and cellars of whatsoever nature, with their exterior and interior fixtures, appurtenances and foundations of all kinds, except the exterior walls of the buildings and their foundations and the sidewalks and curb in front of said buildings, extending within the described area, shall be torn down and removed from the premises. None of the dirt, debris or waste resulting from demolition shall be allowed to remain on the premises, except old mortar or plaster only, which may be left, but not higher at any point than two feet below the curb opposite that point. The exterior walls and their foundations shall be taken down only to a plane whose elevation shall be the level of the curb in front of the building. Where there is no curb the elevation of the surrounding ground shall be considered curb level. All wells, cesspools, sinks, etc., existing on the property must be filled to the level of the surrounding ground with clean earth.

The purchaser at the sale shall also withdraw and remove all abandoned water taps and old service mains, and in place thereof cause to be inserted a brass plug in the main water pipe in the street, in compliance with the rules and regulations of the Department of Water Supply, Gas and Electricity, and furnish the Department of Finance with a certificate from the Department of Water Supply, Gas and Electricity that this has been performed.

The purchaser at the sale shall also remove all

house sewer connections to the main sewer in the street and the openings of the main sewer in street shall be properly closed in compliance with the directions of the Bureau of Sewers in the Borough in which the buildings are situated, and furnish the Department of Finance with a certificate from the Bureau of Sewers that the work has been properly performed.

The permit for all opening in the street to be obtained by and at the expense of the purchaser of the building.

Failure to remove said buildings, appurtenances, or any part thereof, within thirty days from the day of possession will work forfeiture of ownership of such buildings, appurtenances, or portion as shall then be left standing, together with all moneys paid by said purchaser on account thereof at the time of the sale, and the bidder's assent to the above conditions being understood to be implied by the act of bidding, and The City of New York will, without notice to the purchaser, cause the same to be removed, and the cost and expense thereof charged against the security above mentioned.

The work of removal must be carried on in every respect in a thorough and workmanlike manner, and must be completed within thirty days from the day of possession, and the successful bidder will provide and furnish all materials of labor and machinery necessary thereto, and will place proper and sufficient guards and fences and warning signs by day and night for the prevention of accidents, and will indemnify and save harmless The City of New York, its officers, agents and servants, and each of them, against any and all suits and actions, claims and demands of every name and description brought against it, them or any of them, and against and from all damage and costs to which it, they or any of them be put by reason of injury to the person or property of another, resulting from negligence or carelessness in the performance of the work, or in guarding the same, or from any improper or defective materials or machinery, implements or appliances used in the removal of said buildings.

Where party walls are found to exist between buildings purchased by different bidders, the materials of said party walls shall be understood to be equally divided between the separate purchasers.

Party walls and fences, when existing against adjacent property not sold, shall not be taken down. All furrings, plaster, chimneys, protecting brick, etc., on the faces of such party walls are to be taken down and removed. The walls shall be made permanently self-supporting, beam holes, etc., bricked up, and the wall pointed and made to exclude wind and rain and present a clean exterior. The roofs and adjacent buildings shall be properly flashed and painted and made watertight where they have been disturbed by the operations of the Contractor.

The Comptroller of The City of New York reserves the right on the day of sale to withdraw from sale any of the buildings, parts of buildings and machinery included therein, or to reject any and all bids; and it is further

Resolved, That, while the said sale is held under the supervision of the Commissioners of the Sinking Fund, the Comptroller is authorized to cause the sale to be advertised and to direct the sale thereof as financial officer of the City.

PROPOSALS FOR BIDS AND ESTIMATES FOR THE CITY OF NEW YORK.

NOTICE TO CONTRACTORS.

GENERAL INSTRUCTIONS TO BIDDERS.

The person or persons making a bid or estimate for any services, work, materials or supplies for The City of New York, or for any of its departments, bureaus or offices, shall furnish the same in a sealed envelope, indorsed with the title of the supplies, materials, work or services for which the bid or estimate is made, with his or their name or names and the date of presentation to the President or Board or to the head of the Department at his or its office, on or before the date and hour named in the advertisement for the same, at which time and place the estimates received will be publicly opened by the President or Board or head of said Department and read, and the award of the contract made according to law as soon thereafter as practicable.

Each bid or estimate shall contain the name and place of residence of the person making the same, and names of all persons interested with him therein, and, if no other person be so interested, it shall distinctly state that fact; also, that it is made without any connection with any other person making an estimate for the same purpose, and is in all respects fair and without collusion or fraud, and that no member of the Board of Aldermen, head of a department, chief of a bureau, deputy thereof, or clerk therein, or other officer of The City of New York is, shall be or become interested, directly or indirectly, as contracting party, partner, stockholder, surety or otherwise in or in the performance of the contract, or in the supplies, work or business to which it relates, or in any portion of the profits thereof. The bid or estimate must be verified by the oath, in writing, of the party or parties making the estimate that the several matters stated herein are in all respects true.

No bid or estimate will be considered unless, as a condition precedent to the reception or consideration of any proposal, it be accompanied by a certified check upon one of the State or National banks of The City of New York, drawn to the order of the Comptroller, or money or corporate stock or certificates of indebtedness of any nature issued by The City of New York, which the Comptroller shall approve as of equal value with the security required in the advertisement to the amount of not less than three nor more than five per centum of the amount of the bond required, as provided in section 420 of the Greater New York Charter.

The amount shall be as specified in the proposals or instructions to bidders and shall not be in excess of 5 per cent.

The certified check or money should not be inclosed in the envelope containing the bid or estimate, but should be either inclosed in a separate envelope addressed to the head of the Department, President or Board, or submitted personally upon the presentation of the bid or estimate.

For particulars as to the quantity and quality of the supplies, or the nature and extent of the work, reference must be made to the specifications, schedules, plans, etc., on file in the said office of the President, Board or Department.

No bid shall be accepted from or contract awarded to any person who is in arrears to The City of New York upon debt or contract, or who is a defaulter, as surety or otherwise, upon any obligation to the City.

The contract must be bid for separately. The right is reserved in each case to reject all bids or estimates if it is deemed to be for the interest of the City so to do.

Bidders will write out the amount of their bids or estimates in addition to inserting the same in figures.

Bidders are requested to make their bids or estimates upon the blank forms prepared and furnished by the City, a copy of which, with the proper envelope in which to inclose the bid, together with a copy of the contract, including the specifications, in the form approved by the Corporation Counsel, can be obtained upon application therefor at the office of the Department for which the work is to be done. Plans and drawings of construction work may also be seen there.