


## 2015 INVENTORY LOCATION MAPS

On these maps, all Community Boards consist of three (3) digits. The first digit is for map plotting purposes. The next two digits identify the Community Board. In cases of certain parks and airports, the Community Board number does not correspond with any Community Board. These exceptions are:

<b>Bronx</b>	26=Van Cortlandt Park	<b>Brooklyn</b>	55=Prospect Park
	27=Bronx Park		56=Gateway Nat'l Rec. Area/Floyd Bennett Field
	28=Pelham Bay Park	<b>Queens</b>	80=La Guardia Airport
<b>Manhattan</b>	64= Central Park		81=Alley Pond Park
			82=Cunningham Park
			83=JFK Airport
			84= Gateway Nat'l Rec. Area/Fort Tilden-Jacob Riis Park

The Community Board listings correspond to those listed in the inventory, which begins on page 176.

Some structures fall on Community Board dividing lines: their additional Community Boards are identified in the inventory in columns CD2 and CD3.




DUMBO Cove and Brooklyn Bridge in July 2013. (Credit: Russell Holcomb) Manhattan and Williamsburg Bridges. FDNY Boat Test Near the Brooklyn Bridge in March 2012. (Credit: Michele N. Vulcan) Duck Family Crossing the East 64<sup>th</sup> Street Pedestrian Bridge over the FDR Drive in June 2013. (Credit: Paul Schwartz) View From Agency Headquarters of the Sunrise over the Brooklyn and Manhattan Bridges in January 2014. (Credit: Olympia Beatty)

# ALL BOROUGHES

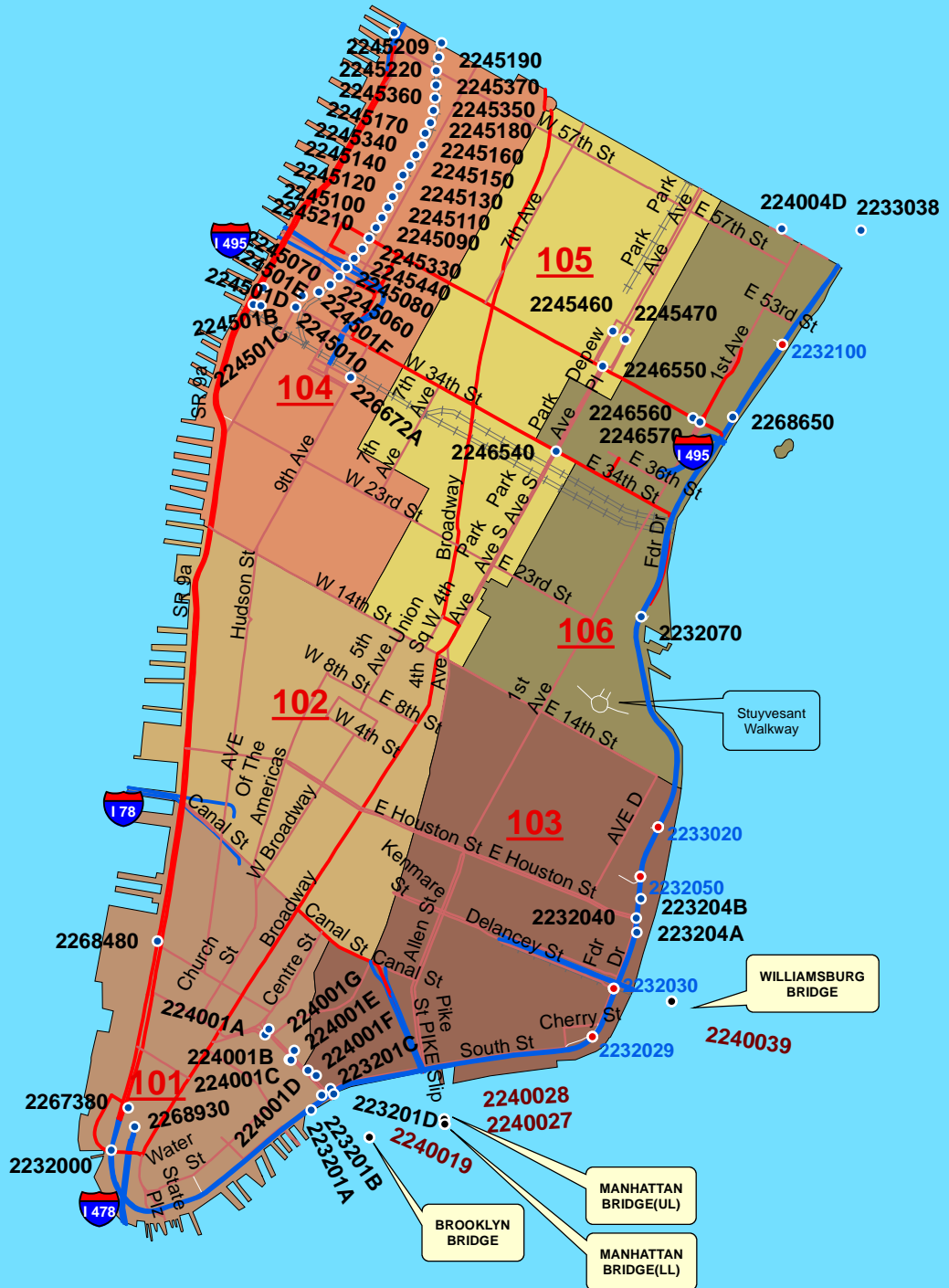


**Legend**

- Community Districts
- Bronx
- Brooklyn
- Manhattan
- Central Park
- Queens
- Staten Island



# DOWNTOWN MANHATTAN

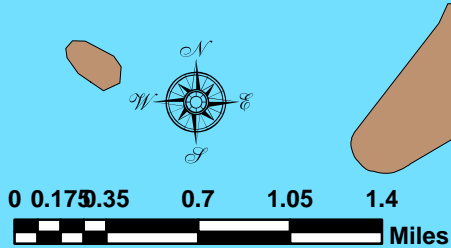


**Legend**

- Bridges in Parks
- Manhattan/Brooklyn Bridges
- DOT Bridges
- Primary Limited Access
- Primary US & State Highways
- Secondary State & County
- Local, Neighborhood, Rural
- Pedestrian Way
- Downtown Manhattan Railway Lines

**Community Districts**

101 102 103 104 105 106



# MIDTOWN MANHATTAN




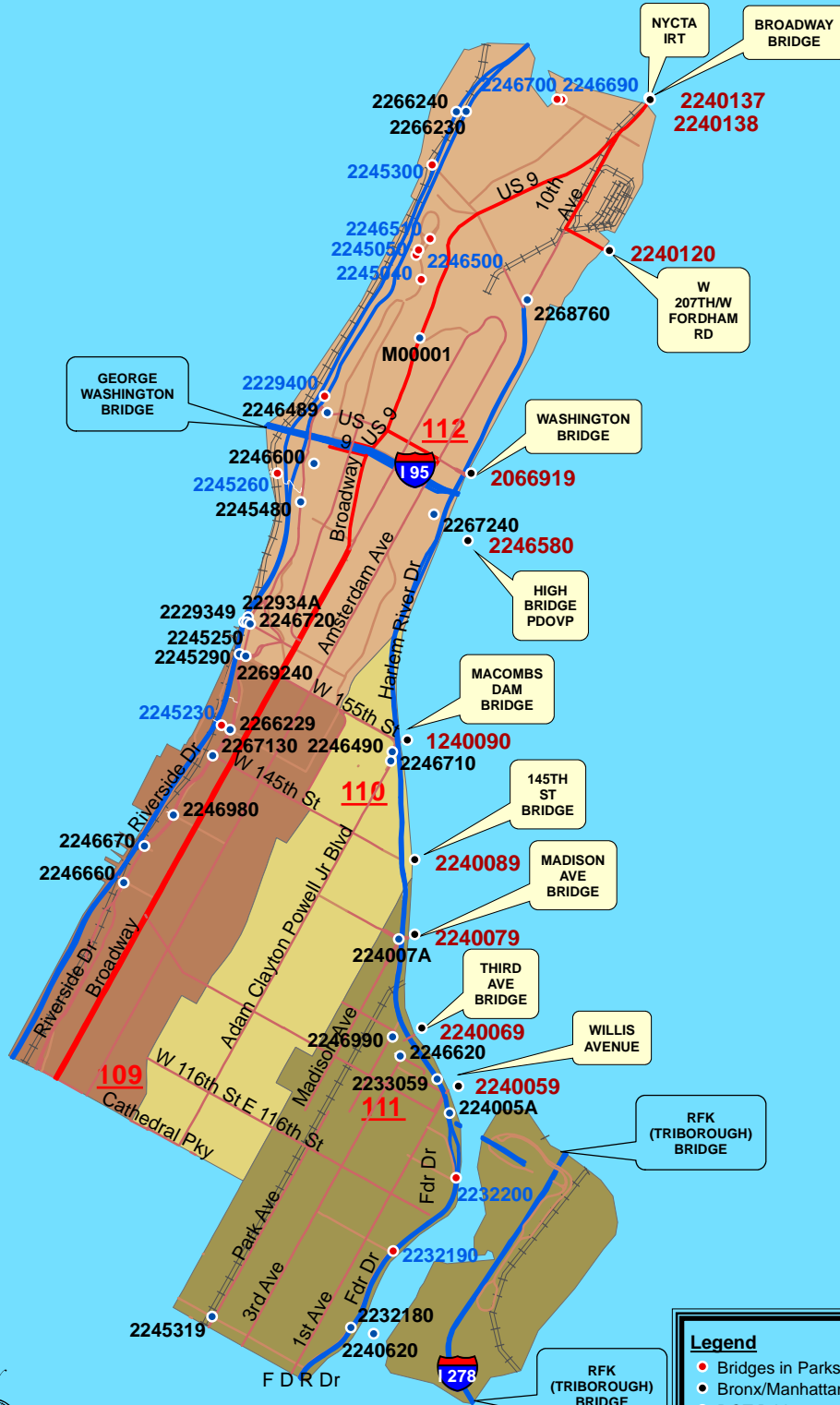
**Legend**

- Bridges in Parks
- Manhattan/Queens Bridges
- DOT Bridges Midtown Manhattan
- Primary Limited Access
- Primary US & State Highways
- Secondary State & County
- Freeway Ramp
- Other Ramp
- Local, Neighborhood, Rural
- Cul-de-sac, Traffic Circle
- Pedestrian Way
- Midtown Manhattan Railway Lines

**Community Districts**

107 108 164

# UPTOWN MANHATTAN



**Legend**

- Bridges in Parks
- Bronx/Manhattan Bridges
- DOT Bridges
- Primary Limited Access
- Primary US & State Highways
- Secondary State & County
- Local, Neighborhood, Rural
- Pedestrian Way
- Uptown Manhattan Railway Lines

**Community Districts**

109 110 111 112



# BRONX



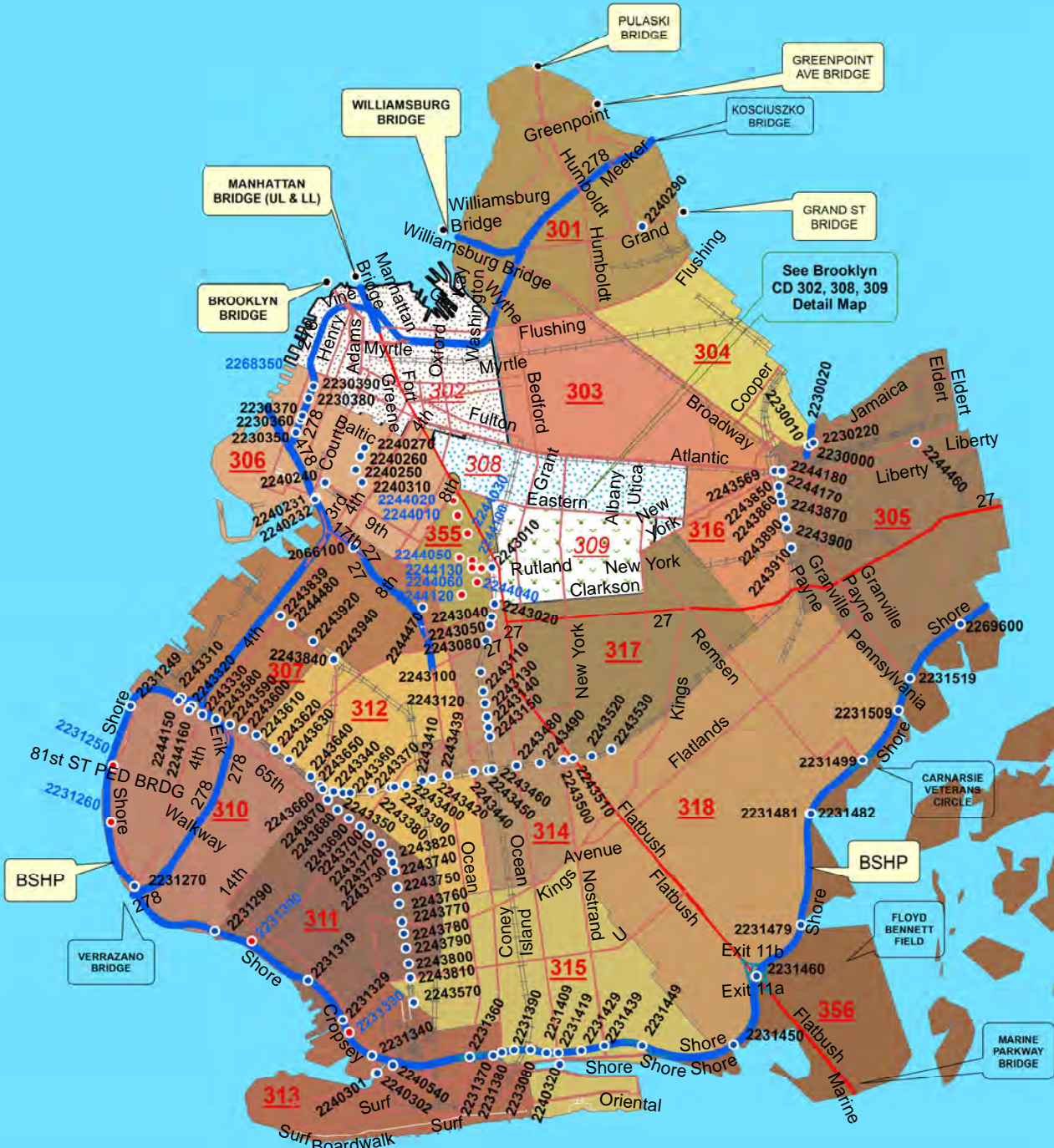
**Legend**

- Bronx Bridges In Parks
- Department of Education
- DOT Bridges Bronx
- Primary Limited Access
- Primary US & State Highways
- Secondary State & County
- Freeway Ramp
- Other Ramp
- Local, Neighborhood, Rural
- Cul-de-sac, Traffic Circle
- Other minor access roads
- 4WD
- Pedestrian Way
- Ferry
- Bronx Railway Lines

**Community Districts**

201 202 203 204 205 206 207 208 209 210 211 212 226 227 228 401

# BROOKLYN



**Legend**

- Bridges in Parks
- Brooklyn/Queens Bridges
- Manhattan/Brooklyn Bridges
- DOT Bridges Brooklyn
- Primary Limited Access
- Primary US & State Highways
- Secondary State & County
- Freeway Ramp
- Pedestrian Way
- Brooklyn Railway Lines

**Brooklyn Community Districts**


301 302 303 304 305 306 307 308 309 310 311 312 313 314 315 316 317 318 319 320 321 322 323 324 325 326 327 328 329 330 331 332 333 334 335 336 337 338 339 340 341 342 343 344 345 346 347 348 349 350 351 352 353 354 355 356





# BROOKLYN

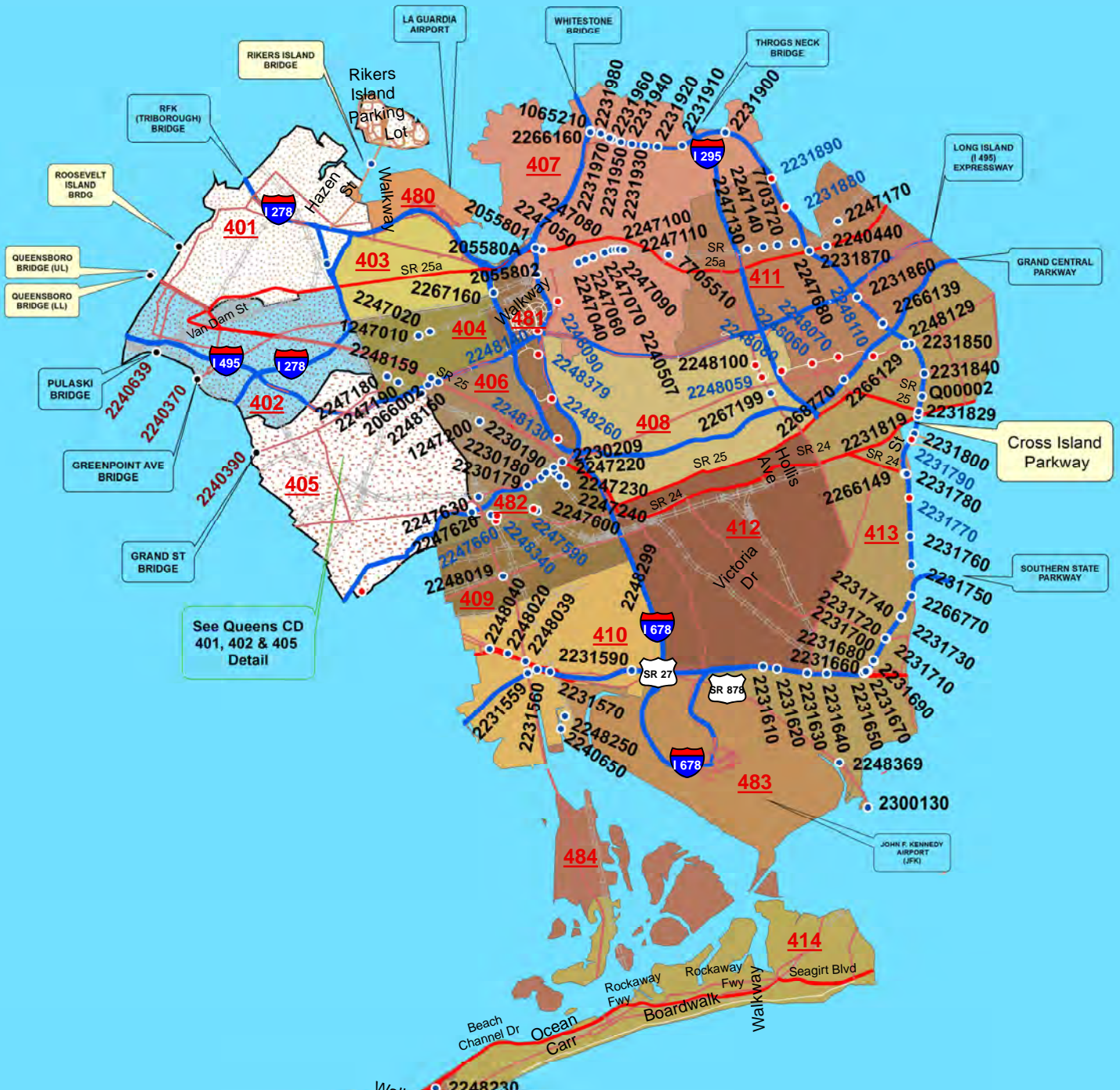
## CD 302, 208, 209 DETAIL



Legend		Community Districts
●	Bridges in Parks	
●	DOT Bridges	
—	Primary Limited Access	
—	Primary US & State Highways	
—	Secondary State & County	
—	Local, Neighborhood, Rural	
—	Pedestrian Way	
—	Brooklyn Railways	



# QUEENS



See Queens CD  
401, 402 & 405  
Detail



Legend	
●	Bridges in Parks
●	Queens/Manhattan Bridges
●	Brooklyn/Queens Bridges
●	DOT Bridges
—	Primary Limited Access
—	Primary US & State Highways
—	Secondary State & County
—	Other Ramp
—	Local, Neighborhood, Rural
—	Cul-de-sac, Traffic Circle
—	Other minor access roads
—	Pedestrian Way
—	Queens Railway Lines


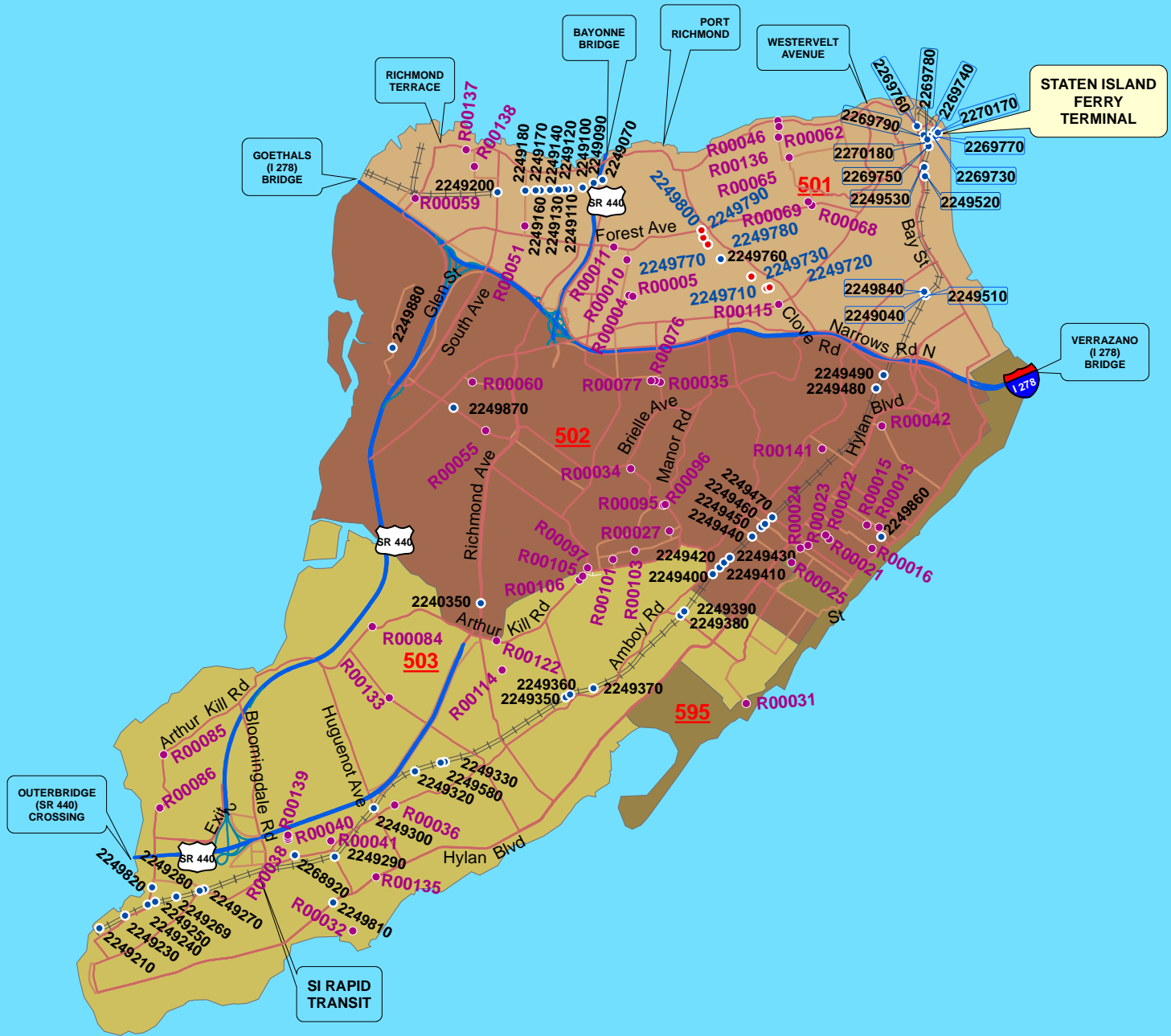
Community Board	
401	402
403	404
405	406
407	408
409	410
411	412
413	414
480	481
482	483
484	

# QUEENS

## CD 401, 402, 405 DETAIL



# STATEN ISLAND



**Legend**

- Bridges in Parks
- Culverts
- DOT Bridges Staten Island\_Pr
- Primary Limited Access
- Primary US & State Highways
- Secondary State & County
- Freeway Ramp
- Other Ramp
- Local, Neighborhood, Rural
- Pedestrian Way
- Staten Island Railway Line

**Community Districts**

501 502 503 595