

THE CITY RECORD.

VOL. XLIII. NUMBER 12894.

NEW YORK, FRIDAY, OCTOBER 8, 1915.

PRICE, 3 CENTS.

THE CITY RECORD.

OFFICIAL JOURNAL OF THE CITY OF NEW YORK.
Published Under Authority of Section 1526, Greater New York Charter, by the
BOARD OF CITY RECORD.

JOHN PURROY MITCHEL, MAYOR.
LAMAR HARDY, CORPORATION COUNSEL. WILLIAM A. PRENDERGAST, COMPTROLLER.

DAVID FERGUSON, SUPERVISOR.

Supervisor's Office, Municipal Building, 8th floor.
Published daily, at 9 a. m., except legal holidays, at Nos. 96 and 98 Reade street (north side), between West Broadway and Church street, New York City.

Subscription, \$9.30 per year, exclusive of supplements. Daily issue, 3 cents a copy.
SUPPLEMENTS: Civil List (containing names, salaries, etc., of the City employees), Two Dollars; Official Canvass of Votes, 10 cents; Registry Lists, 5 cents each assembly district; Law Department Supplement, 10 cents; Annual Assessed Valuation of Real Estate, 25 cents each section; postage prepaid.

ADVERTISING: Copy for publication in the City Record must be received at least TWO (2) days before the date fixed for the first insertion; when proof is required for correction before publication, copy must be received THREE (3) days before the date fixed for the first insertion. COPY for publication in the corporation newspapers of Brooklyn must be received at least THREE (3) days before the date fixed for the first insertion.
Entered as Second-class Matter, Post Office at New York City.

TABLE OF CONTENTS.

Aldermen, Board of—	Fire Department—
Minutes of Stated Meeting Held October 5, 1915	Report for the Quarter Ended June 30, 1915
Public Hearings by the Committee on Buildings	Health, Department of—
Assessors, Board of—	Proposals
Completion of Assessments	Instructions to Bidders for Work to Be Done or Supplies to Be Furnished
Bellevue and Allied Hospitals—	Manhattan, Borough of—
Proposals	Proposals
Board Meetings	Report of Bureau of Buildings for Week Ended October 2, 1915
Brooklyn, Borough of—	Municipal Civil Service Commission—
Local Board Meetings	Minutes of Meetings Held August 4, 6 and 10, 1915
Proposals	Notices of Examinations
Report of Bureau of Buildings for Week Ended September 25, 1915	Notice to Bidders at Sales of Old Buildings, etc.
Brooklyn, Borough of—	Official Directory
Proposals	Parks, Department of—
Changes in Departments, etc.	Auction Sales
Correction, Department of—	Report of Meteorological Observatory for Week Ending September 25, 1915
Proposals	Police Department—
Docks and Ferries, Department of—	Auction Sale
Auction Sale	Owners Wanted for Unclaimed Property
Education, Department of—	Public Service Commission, First District—
Proposals	Calendar for the Week Commencing October 4, 1915
Elections, Board of—	Invitation to Bidders
Proposals	Invitation to Contractors
Estimate and Apportionment, Board of—	Queens County Clerk—
Budget Hearings on Departmental Estimates	Proposals
Notice of Public Hearing, Franchise Matters	Richmond, Borough of—
Notice of Public Hearing, Public Improvement Matters	Proposals
Public Hearing for Taxpayers	Supreme Court, First Department—
Finance, Department of—	Filing Preliminary Abstracts
Abstract of Transactions for Week Ended September 11, 1915	Supreme Court, Second Department—
Confirmation of Assessments	Applications to Amend Proceedings
Corporation Sales of Buildings	Filing Preliminary Abstracts
Corporation Sale of Lease	Taxes and Assessments, Department of—
Interest on City Bonds and Stock	Notice to Property Owners
Notice of Sales of Tax Liens	Water Supply, Board of—
Sureties on Contracts	Proposals
Vouchers Received October 7, 1915	Water Supply, Gas and Electricity, Department of—
Warrants Made Ready for Payment October 7, 1915	Proposals
Fire Department—	
Abstract of Transactions from September 7 to 11, 1915	

BOARD OF ESTIMATE AND APPORTIONMENT

PUBLIC HEARINGS FOR TAXPAYERS.

Budget for 1916.

PUBLIC NOTICE IS HEREBY GIVEN, That, pursuant to a resolution adopted by the Board of Estimate and Apportionment on October 1, 1915, PUBLIC HEARINGS will be held on MONDAY, OCTOBER 25, 1915, and TUESDAY, OCTOBER 26, 1915, in Room 16, City Hall, Borough of Manhattan, at 10 o'clock a. m., in regard to the BUDGET FOR 1916, as tentatively prepared, and the TAXPAYERS OF THE CITY are invited to appear and be heard on those days, relative to appropriations to be made and included in said Budget.

Dated, New York, October 5, 1915.

O5.26

JOSEPH HAAG, Secretary.

Budget Hearings on Departmental Estimates for Year 1916 Before the Sub-Committee of the Committee on Tax Budget of the Board of Estimate and Apportionment at Its Office, Room 737, Municipal Building.

CALENDAR FOR PERIOD ENDING OCTOBER 8, 1915.

Friday, October 8, 1915.

2.15 p. m. President, Borough of The Bronx.

Saturday, October 9, 1915.

10 a. m. New York Public Library (resumed).

SAMUEL C. HYER, Clerk to Sub-Committee.

BOARD OF ALDERMEN.

Public Hearings by the Committee on Buildings.

PUBLIC NOTICE IS HEREBY GIVEN that the Committee on Buildings of the Board of Aldermen will hold a public hearing in the Aldermanic Chamber, City Hall, Borough of Manhattan, on THURSDAY, OCTOBER 21, 1915, at 2 o'clock p. m., on the following matters:

No. 2100. Ordinance in relation to frame buildings.

No. 2101. Ordinance in relation to chimneys and heating apparatus.

(Both of these proposed ordinances may be found in the minutes of the Board of Aldermen published in the City Record of Thursday, October 7, 1915.)

All persons interested are invited to attend.

o8.21 P. J. SCULLY, City Clerk and Clerk of the Board of Aldermen.

Borough of Manhattan.

Bureau of Buildings.

Report for Week Ended October 2, 1915.

Plans filed for new buildings, 11; estimated cost of new buildings, \$1,067,450; plans filed for alterations, 52; estimated cost of alterations, \$91,225. Buildings reported as unsafe, 47; other violations of law reported, 121; unsafe building notices issued, 118; violation notices issued, 381; unsafe building cases forwarded for prosecution, 2; violation cases forwarded for prosecution, 23.

Borough of The Bronx.

Bureau of Buildings.

Report for Week Ended September 25, 1915.

Plans filed for new buildings, 18; estimated cost, \$518,500; plans filed for alterations, 11; estimated cost, \$12,600; unsafe cases filed, 20; violation cases filed, 103; unsafe notices issued, 29; violation notices issued, 132; violation cases forwarded for prosecution, 1; complaints lodged with the Bureau, 37; number of pieces of iron and steel inspected, 1,223.

ROBERT J. MOOREHEAD, Superintendent.

PUBLIC SERVICE COMMISSION—FIRST DISTRICT.

No. 154 NASSAU STREET, NEW YORK CITY.

Calendar for the Week Commencing October 4, 1915.

Friday, October 8, 1915—10.30 a. m.—Room 305—Case No. 1475—New York Central & Hudson River Railroad Company—"Application of City of New York for determination of grade of Exterior Street to be opened across the tracks of Spuyten Duyvil and Port Morris Railroad Company. Hearing as to accounting"—Commissioner Hayward. 2 p. m.—Room 305—Case No. 2000—Edison Electric Illuminating Company of Brooklyn—Atlantic Amusement Company, Complainant—"Unreasonableness of provision in rate 'B' low tension contract"—Commissioner Hayward.

Regular meeting of the Commission held Tuesday and Friday at 12.15 p. m. Meeting of the Committee of the Whole held Tuesday, Wednesday, Thursday and Friday at 10.30 a. m.

THE BOARD OF ALDERMEN OF THE CITY OF NEW YORK.

STATED MEETING.

Tuesday, October 5, 1915, 1.30 o'clock P. M.

The Board met in the Aldermanic Chamber, City Hall.

No. 2097—(G. O. 711).

Resolution Appointing Various Persons Commissioners of Deeds

Resolved, That the following named persons be and they are hereby appointed Commissioners of Deeds:

By Vice-Chairman Curran—

Edith R. Prendergast, 144 Waverly Place, Manhattan.

Endorsed by George W. Olvany and John Inger, Jr.

By Alderman Bedell—

Rachel Bernstein, 314 West 94th Street, Manhattan.

Endorsed by Harry Zalkin and Moses Taber.

By Alderman Bosse—

William Selleck, 2215 Surf Avenue, Brooklyn, N. Y.

Endorsed by Charles H. Wilson and James Bird.

Harry Siegel, 2859 West 20th St., Coney Island, Brooklyn, N. Y.

Endorsed by Frederick Oppikofer and Joseph Nemerod.

David Shamforoff, 2831 Cortlandt Street, Brooklyn, N. Y.

Endorsed by A. Bogner and Lawrence J. Bershad.

Steve O'Connor, 2874 West 14th Street, Brooklyn, N. Y.

Endorsed by Joseph S. Byrne and Chas. Chiffmann.

David H. Bailey, 2702 Neptune Avenue, Coney Island, Brooklyn, N. Y.

Endorsed by Edward A. Ancelin and Joseph F. Wade.

Stephen O'Brien, 1520 8th Street, Brooklyn, N. Y.

Endorsed by Harry M. Cummings and Geo. M. Conrady.

William J. Fogarty, 1558 East 9th Street, Brooklyn, N. Y.

Endorsed by D. Skelton and James J. Ryan.

Edwin L. Baring, 1852 63rd Street, Brooklyn, N. Y.

Endorsed by T. A. Gibbs and George E. Coughlin.

Gerald Morrell, 1118 Avenue T, Brooklyn, N. Y.

Endorsed by Lawrence J. Fagan and Daniel O'Connell.

Frederick Russell Dalton, 136 East 5th Street, Brooklyn, N. Y.

Endorsed by Henry A. Brinkman and Moses Bunnwitch.

Lillian L. Galitzka, 2221 Surf Avenue, Brooklyn, N. Y.

Endorsed by Chas. Chiffmann and J. Edward Ehrmann.

By Alderman Brush—

James P. Blue, 355 West 122nd Street, Manhattan.

Endorsed by James F. Murphy and Thomas I. Sheridan.

Thomas E. D. Darling, 203 West 103rd Street, Manhattan.

Endorsed by M. Jameson and Arthur Smith.

George Ewalt Rogers, 523 West 112th Street, Manhattan.

Endorsed by Henry W. Pollock and H. L. Jacobson.

Alexander Lewis, 448 Riverside Drive, Manhattan.

Endorsed by George J. Russo and L. S. Posner.

Grant Hoerner, 505 West 111th Street, Manhattan.

Endorsed by James J. Cuff and Edwin P. Kehoe.

Jacob Walz, 504 West 111th Street, Manhattan.

Endorsed by Jacob M. Schwarz and James J. Waddox.

Read Lewis, 2940 Broadway, Manhattan.

Endorsed by James Thomson Shotwell and James H. Robinson.

Joseph Dannenberg, 65 Fort Washington Avenue, Manhattan.

Endorsed by Geo. A. Ferris and Jacob Andorcher.

George W. Becker, 238 West 111th Street, Manhattan.

Endorsed by Dave Lewis and John Wagener.

Samuel Rosenbaum, 225 West 110th Street, Manhattan.

Endorsed by Hyman Cohen and Lawrence Cohen.

Francis McCarrick, 356 West 116th Street, Manhattan.

Endorsed by Frank J. Drummond and Michael T. O'Mara.

Myron Posner, 448 Riverside Drive, Manhattan.

Endorsed by Hyman Pouker and Joseph Strauss.

By Alderman Burns—

Isidor Schaffer, 72 Columbia Street, Manhattan.

Endorsed by Perez Becker and Abraham Reisner.

Bennet M. Blumenthal, 460 Grand Street, Manhattan.

Endorsed by Sidney Kaplan and Jule L. Janover.

By Alderman Carberry—

John Joseph O'Grady, Jr., 165 Park Avenue, Brooklyn, N. Y.

Endorsed by Edw. Morrell and Gilbert J. Heath.

By Alderman Chorosh—

Leo K. Martus, 32 West 114th Street, Manhattan.

Endorsed by Harold M. Phillips and Samuel Newmark.

Samuel Braverman, 95 West 119th Street, Manhattan.

Endorsed by Philip Sacks and Charles Gerger.

James M. Betts, 5 West 125th Street, Manhattan.

Endorsed by William J. Reid and Paul Amboye.

Robert H. Ernst, 168 Lenox Avenue, Manhattan.

Endorsed by Ralph Gutcher and Henry Keummel, Jr.

Harry Haggerty Brown, 2087 5th Avenue, Manhattan.

Endorsed by Perry M. Armstrong and Douglas J. Wille.

Morris S. Skovis, 60 West 119th Street, Manhattan.

Endorsed by Isaac R. Jacobs and J. Bernstein.

By Alderman Crane—

William Zoll, 564 West 149th Street, Manhattan.

Endorsed by Chas. Meyer and Arthur J. Freeland.

Amelia A. Racky, 35 Vermilyea Avenue, Manhattan.

Endorsed by A. Sclat Kneeland and S. C. Dunne.

William Saltz, 501 West 187th Street, Manhattan.

Endorsed by John T. Eagan and John F. McCourt.

Howard A. Strong, 500 West 166th Street, Manhattan.

Endorsed by Meyer Levy and H. Howard Babcock.

John Diefenthaler, 563 West 183d Street, Manhattan.

Endorsed by Frank C. Roth and John S. E. Meyer.

William Edward Schramek, 532 West 182nd Street, Manhattan.

Endorsed by George J. Eckstein and Albert W. Linton.

Samuel Thomas Walkup, 3603 Broadway, Manhattan.

Endorsed by Frank A. Zeisler and John T. McNeill.

Joseph P. Fallon, Jr., 5000 Broadway, Manhattan.

Endorsed by S. M. Dessauer and M. M. Holstein.

Frank J. Minster, 501 West 168th Street, Manhattan.
Endorsed by Irving Weil and Benj. Gondon.
Irving Ziegler, 611 West 180th Street, Manhattan.
Endorsed by Webster F. Williams and Gilbert E. Orcutt.
By Alderman Cunningham—
John P. McNamara, 214 Harrison Street, Brooklyn, N. Y.
Endorsed by Samuel J. Benson and John J. Kearney.
Edmund J. O'Connor, 590 Henry Street, Brooklyn, N. Y.
Endorsed by Arthur L. Hurley and Joseph B. Uniacke.
By Alderman Diemer—
Ira Brawer, 915 Pulaski Street, Brooklyn, N. Y.
Endorsed by Sidney M. Gouesman and Fred Ross.
Charles Horn, 564 Marcy Avenue, Brooklyn, N. Y.
Endorsed by William R. White and F. E. Yung.
Maxwell Parnes, 66 Stuyvesant Avenue, Brooklyn, N. Y.
Endorsed by Frederick J. Huth and J. Lonigin, Jr.
Francis E. Wolfram, 95 Stuyvesant Avenue, Brooklyn, N. Y.
Endorsed by James R. Murray and Herbert A. Conklin.
Alex. Weinberger, 392a Pulaski Street, Brooklyn, N. Y.
Endorsed by John G. Young and William C. Young.
Frank P. Maltese, 344 Stockton Street, Brooklyn, N. Y.
Endorsed by George Triebel and Alfred J. Seaplehorn, Jr.
By Alderman Dixon—
Benedict J. Schegaus, 808 Driggs Avenue, Brooklyn, N. Y.
Endorsed by Wm. J. McArthur and Julius Rogers.
By Alderman Donnelly—
Peter L. Jones, 160 Bleecker Street, Manhattan.
Endorsed by John D. Foley and M. S. Wassman.
By Alderman Dostal, Jr.—
Samuel S. Rubenstein, 86 East 4th Street, Manhattan.
Endorsed by Irving A. Silberman and Morris Silberman.
Rae F. Greenberg, 220 East Houston Street, Manhattan.
Endorsed by James H. Cross and J. F. Sullivan.
By Alderman Dotzler—
David N. Buchalter, 223 East 3rd Street, Manhattan.
Endorsed by Morris M. Becher and Israel Ultman.
Benjamin Ehrlich, 255 East 4th Street, Manhattan.
Endorsed by Philip J. Knobloch and Harry Lyons.
Isaac Wallenstein, 137 Avenue C, Manhattan.
Endorsed by Saml. Manheimer and Jacob J. Brown.
Louis Scherer, 700 East 9th Street, Manhattan.
Endorsed by Joseph D. Friedman and Robert I. Mershein.
By Alderman Duggan—
Barney Louis Lipman, 175 East 123d Street, Manhattan.
Endorsed by Max Belofsky and Benjamin Rlieger.
By Alderman Dujat—
Thomas J. Kilgallen, 133 42d Street, Corona, Queens.
Endorsed by Maurice F. Germond and Wm. L. Vail.
By Alderman Eagan—
Leo Strauss, 986 2nd Avenue, Manhattan.
Endorsed by Henry H. Berg and Wm. Kusch.
By Alderman Eichhorn—
Estelle Hannwacker, 39 Furman Avenue, Brooklyn, N. Y.
Endorsed by Chas. W. Philipbar and Martin Kruse.
By Alderman Ferrand—
Henry A. Strongman, 56 Hanson Place, Brooklyn, N. Y.
Endorsed by Stanleigh F. Friedman and Abel Cary Thomas.
George G. Dalton, 389 Dean Street, Brooklyn, N. Y.
Endorsed by Edward J. Fanning and Gay S. James.
Thomas J. Kavanagh, 54 Fort Greene Place, Brooklyn, N. Y.
Endorsed by Jos. A. McNamara and Joseph Neustadt.
Harry Spingler, 427 Dean Street, Brooklyn, N. Y.
Endorsed by Charles R. Nelson and H. J. Van Houten.
By Alderman Ferguson—
Walter J. Kahl, 533 Bergen Avenue, Bronx, N. Y.
Endorsed by Thomas McGrath and Earle Scote.
Joseph Trockel, Jr., 410 East 155th Street, Bronx, N. Y.
Endorsed by Lewis Stock and Chas. J. Carey.
By Alderman Fink—
Samuel Rabinowitz, 280 Jersev Street, New Brighton, S. I.
Endorsed by William A. Eadie and C. P. Hillebert.
By Alderman Gaynor—
Abraham I. Wolf, 167 Havemeyer Street, Brooklyn, N. Y.
Endorsed by Michael Hertzoff and Benjamin Grodinsky.
Rose M. Schner, 135 Heyward Street, Brooklyn, N. Y.
Endorsed by Meyer Kranshaas and Albert I. Baruth.
Frank J. Maher, 222 Spencer Street, Brooklyn, N. Y.
Endorsed by Fred J. Schneider and Wm. M. Mulroy.
By Alderman Hannon—
Charles F. Dillon, 119 Charles Street, Manhattan.
Endorsed by James J. Hines and Raymond J. White.
John L. Buckley, 404 West 15th Street, Manhattan.
Endorsed by Elias Siebed and W. P. O'Connor.
By Alderman Hogan—
Joseph James Gallagher, 195 State Street, Brooklyn, N. Y.
Endorsed by Robert J. Wilson and John Hermit.
Benjamin F. Rush, 475 Hudson Avenue, Brooklyn, N. Y.
Endorsed by Francis W. Weeks and J. V. Scully.
Henry Osborne Dummer, 170 Schermerhorn Street, Brooklyn, N. Y.
Endorsed by George B. Heath and C. T. Hustis.
By Alderman Igstaedter—
Edw. J. Dooling, 2465 8th Avenue, Manhattan.
Endorsed by John T. Dooling and Patrick McGrath.
Thomas Chas. Reilly, 239 West 137th Street, Manhattan.
Endorsed by Nathan Lieberman and Frank L. Tyson.
By Alderman Jacobson—
Barnett Levin, 218 Broome Street, Manhattan.
Endorsed by Abraham Margolis and Morris Ginzig.
Harry M. Goodman, 184 Forsyth Street, Manhattan.
Endorsed by Adolph Warshow and Louis Nahemon.
Samuel Dwight Goldfein, 1199 West 117th Street, Manhattan.
Endorsed by Harry Weltfred and Jos. Goldfein.
By Alderman Kochendorfer—
Nelson W. Graham, Jr., 1998 Jamaica Ave., Richmond Hill, Queens.
Endorsed by George Markert and John Kochendorfer.
Thomas J. Kiernan, 32 Hanson Place, Jamaica, Queens.
Endorsed by Alvin M. Dunham and Edward J. Buck.
Kate Heller, 363 Bedford Avenue, Richmond Hill, Queens.
Endorsed by William I. Wolff and Henry Weber.
Edna M. De Ronde, 1412 Van Wicklen Place, Ozone Park, Queens.
Endorsed by Henry J. Frey and Herman E. Winns.
Alfred T. Rowe, 700 Boyd Avenue, Woodhaven, Queens.
Endorsed by John T. Canavan and Henry P. McGoen.
By Alderman Lein—
Hyman Goldschmidt, 472 3d Avenue, Manhattan.
Endorsed by John A. Loos and Alfred Freund.
George A. Danks, 687 First Avenue, Manhattan.
Endorsed by D. J. Clune and Thomas A. Murphy.
Peter E. Florio, 238 East 29th Street, Manhattan.
Endorsed by Isaac Finkelstein and William F. Keating.
By Alderman Levy—
Michael Zeichner, 301 Lorimer Street, Brooklyn, N. Y.
Endorsed by David Baker and Samuel Cohen.
Louis Phillips, 84 Graham Avenue, Brooklyn, N. Y.
Endorsed by James A. Timony and L. Mirabeau.

By Alderman McCann—
Eugene Trudden, 435 West 57th Street, Manhattan.
Endorsed by Elias Siebert and W. P. O'Connor.
By Alderman McCourt—
John W. Brophy, 446 West 34th Street, Manhattan.
Endorsed by John A. Quinn and Peter S. Prunty.
By Alderman McGarry—
Carsten H. Ludder, 161 Meserole Avenue, Brooklyn, N. Y.
Endorsed by Wm. P. McGarry and Harry G. Ludder.
Samuel J. Pankos, 147 Driggs Avenue, Brooklyn, N. Y.
Endorsed by L. Smith and B. C. Cohen.
Wm. D. Sloane, 887 Manhattan Avenue, Brooklyn, N. Y.
Endorsed by Julius C. Seigelman and George J. Bricham.
By Alderman McNally—
Max Rosenfeld, 890 Beck Street, Bronx, N. Y.
Endorsed by Julius Friedman and Harold L. Turk.
Herman W. Berger, 883 Kelly Street, Bronx, N. Y.
Endorsed by Louis Binder and John Stark.
Max Appelbaum, 923 Simpson Street, Bronx, N. Y.
Endorsed by Benj. Abraham and Nathan Topitzky.
Albert Cohn, 744 Beck Street, Bronx, N. Y.
Endorsed by Benj. F. Spellman and Harry Lyons.
Michael Keane, 421 East 137th Street, Bronx, N. Y.
Endorsed by William H. Lake and William R. White.
Mae E. Hoffman, 440 East 135th Street, Bronx, N. Y.
Endorsed by J. B. Schwabacher and Leo H. Schwabacher.
By Alderman Molen—
Benjamin N. Dorman, 1674 10th Avenue, Brooklyn, N. Y.
Endorsed by Peter Beilman and Martin R. Kays.
By Alderman Charles J. Moore—
Leon Levine, 819 Blake Avenue, Brooklyn, N. Y.
Endorsed by Max Sarnet and Harry D. Smith.
Albert Levy, 9 Bradford Street, Brooklyn, N. Y.
Endorsed by J. L. Keresey and Harry Goodman.
Henry L. Van Syckel, Jr., 156 Cleveland Street, Brooklyn, N. Y.
Endorsed by Charles R. Rope and Frank Ehlers.
Adolph C. Kiendl, 156 Sunnyside Avenue, Brooklyn, N. Y.
Endorsed by Frederick C. Beihel and Clarence Daupherot.
Jane Richards, 141 Barbey Street, Brooklyn, N. Y.
Endorsed by Augustin S. Ware and Gilbert H. Thinkfield.
Josephine V. McDaid, 83 Richmond Street, Brooklyn, N. Y.
Endorsed by Louis Levin and I. M. Rosenblum.
By Alderman Jesse D. Moore—
Samuel J. Comfort, 64 Devoe Street, Brooklyn, N. Y.
Endorsed by W. F. Burns and Gustavus S. Smith.
By Alderman Frank Mullen—
Edith Dorfmueller, 500 West 141st Street, Manhattan.
Endorsed by Berthold Schmidt and Arthur Knox.
Emanuel L. Meyer, 108 West 141st Street, Manhattan.
Endorsed by Martin Lippman and Alonzo G. McLaughlin.
James F. Cheevers, 275 West 145th Street, Manhattan.
Endorsed by Frank Mullen and Joseph Cavins.
By Alderman James F. Mullen—
Naum Jarcho, 6 East 105th Street, Manhattan.
Endorsed by Theodore C. Leibfried and Samuel Neham.
Rose Rosenberg, 1427 Madison Avenue, Manhattan.
Endorsed by Michael R. V. Yettes and Frank R. Galgavo.
Isidor J. Greenberg, 23 East 111th Street, Manhattan.
Endorsed by Silas W. Sollfrey and Samuel R. Gerstein.
By Alderman Nugent—
Harry A. McGonigle, 323 East 69th Street, Manhattan.
Endorsed by Louis Recht and Michael J. Delehanty.
Florence Mary Walsh, 336 East 69th Street, Manhattan.
Endorsed by E. M. Connolly and Joseph E. N. Sugermann.
Emil Breitenfeld, 221 East 68th Street, Manhattan.
Endorsed by Albert A. Raphael and Bernard M. L. Ernst.
By Alderman O'Rourke—
William Lucaa, 21 Cornell Place, Richmond.
Endorsed by Henry Brendgen and August Horrmann.
Charles Feist, 30 Griffin Street, Richmond.
Endorsed by Robert Curry and W. L. McAdams.
By Alderman Ottens—
Jerome Harris, 416 East 85th Street, Manhattan.
Endorsed by Benjamin S. Steinberg and Benjamin Lesser.
By Alderman Pendry—
Dorothy Lillian McRae, 1012 Halsey Street, Brooklyn, N. Y.
Endorsed by Frederick W. Monckinger and Walther Bahr.
Morris Horowich, 243 Linden Street, Brooklyn, N. Y.
Endorsed by R. C. McDonald and Geo. F. Roesch.
Agnes Boselman, 1189 Greene Avenue, Brooklyn, N. Y.
Endorsed by R. F. Levine and Samuel Folk.
By Alderman Post—
Alexander Harry Rosenbaum, 62 Barclay Street, Borough of Queens.
Endorsed by Thomas J. Meehan and Lawrence N. Martin.
By Alderman Quinn—
Edward J. O'Gorman, Jr., 411 West End Avenue, Manhattan.
Endorsed by Richard O'Gorman and Edward J. O'Gorman.
Henry Hazleton Lloyd, 101 West 85th Street, Manhattan.
Endorsed by Bernard H. Kringle and Irving Torrey.
Max Henry Winkler, 101 West 81st Street, Manhattan.
Endorsed by Philip Wirth and Abraham L. Mandellbaum.
By Alderman Reardon—
Ernest N. Adler, 1506 1st Avenue, Manhattan.
Endorsed by James T. Daly and Wm. Connolly, Jr.
By Alderman Robitzek—
Amiel Alperstein, 920 St. John Avenue, Bronx, N. Y.
Endorsed by August F. Schnarzhber and Henry J. Seinke.
Augustine Sanford, 456 East 175th Street, Bronx, N. Y.
Endorsed by Samuel S. Bernstein and Frederick T. Davies.
Alice White, 1249 Tinton Avenue, Bronx, N. Y.
Endorsed by Edward M. Bassett and Wm. W. Thompson.
Benjamin P. Benjamin, 1018 East 163rd Street, Bronx, N. Y.
Endorsed by Irving Torrey and Bernard H. Kringle.
James J. F. Judge, 2970 Decatur Avenue, Bronx, N. Y.
Endorsed by Francis T. Cahill and Michael J. Cotter.
Marv Elizabeth Missack, 1240 Union Street, Bronx, N. Y.
Endorsed by Aldred Sanders and Samuel Sobel.
William Hecht, 1231 Hoe Avenue, Bronx, N. Y.
Endorsed by Cornelius J. Earley and Michael Kaufman.
Elias Berger, 865 East 172nd Street, Bronx, N. Y.
Endorsed by Hyman Shapiro and Abraham Moskowitz.
Charles Goldstein, 900 Fox Street, Bronx, N. Y.
Endorsed by Henry Amster and A. T. Sapinsky.
Joseph Schottland, 680 Beck Street, Bronx, N. Y.
Endorsed by Jos. H. Sam and Mark N. Eisner.
Emily Stalp, 1398 Bristow Street, Bronx, N. Y.
Endorsed by Julian C. Harrison and Talbert W. Sprague.
Louis Adler, 797 Crotona Park North, Bronx, N. Y.
Endorsed by S. Bergoffen and Hyman Baumann.
By Alderman Rosenblum—
Meyer C. Loskowitz, 1707 Pitkin Avenue, Brooklyn, N. Y.
Endorsed by Beni. Grabisch and Abraham H. Simon.
Maurice Golden, 89 Herzl Street, Brooklyn, N. Y.
Endorsed by Geo. W. Zahn and Madison G. Hawke.

Alexander Sachs, 366 Stone Avenue, Brooklyn, N. Y.
Endorsed by Pincus Glickman and William Duhoff.
Joseph L. Bien, 246 Chester Street, Brooklyn, N. Y.
Endorsed by Sydney Solomon and Alex. Ginsberg.
Max Kaufman, 325 Sutter Avenue, Brooklyn, N. Y.
Endorsed by Gabriel Heatte and Max Kessler.
Abraham H. Goodman, 128 Grafton Street, Brooklyn, N. Y.
Endorsed by Solomon Goodman and Aaron Brevowitz.
By Alderman Schmelzel—
Robert Netter, 258 West 55th Street, Manhattan.
Endorsed by Francis Dedek and Samuel D. Jacobs.
Drucilla F. Farrell, 231 West 42nd Street, Manhattan.
Endorsed by Mary Van Horn and James M. Rothenberg.
James Samuel Watson, 254 West 53rd Street, Manhattan.
Endorsed by Edward Kautmann and Joseph Kaufmann.
Benjamin Fuscner, 113 West 46th Street, Manhattan.
Endorsed by H. Weiss and Joseph Knoll.
By Alderman Schweikert—
Paul Dohm, 811 East 217th Street, Manhattan.
Endorsed by Alfred L. Pitts and Joseph L. Zoetzel.
Dance Imperatrice, 823 East 221st Street, Manhattan.
Endorsed by Joseph Bruccon and Samuel N. Bronsen.
By Alderman Smith—
Charles A. Hitchcock, 455 Putnam Avenue, Brooklyn, N. Y.
Endorsed by Louis C. Hahn and J. J. Mualord.
Julius H. Zieser, 606 Greene Avenue, Brooklyn, N. Y.
Endorsed by Paul M. Gornberg and Isidor Block.
Jacob Robbins, 383 Quincy Street, Brooklyn, N. Y.
Endorsed by Elias A. D. Erschman and Max H. Newman.
Sidney N. Smith, 247 Jefferson Avenue, Brooklyn, N. Y.
Endorsed by Alex. H. Engel and A. D. Whitman.
Samuel Gurowitz, 213 Sumner Avenue, Brooklyn, N. Y.
Endorsed by Seymour H. Finkel and Henry Cherykoff.
By Alderman Squiers—
John J. Farrell, 191 Rogers Avenue, Brooklyn, N. Y.
Endorsed by Abraham Oppenheimer and Francis P. Kenney.
Frank Rosenberg, 496 Eastern Parkway, Brooklyn, N. Y.
Endorsed by Saml. Silberger and Meyer C. Loskowitz.
William R. Spencer, 1468 Union Street, Brooklyn, N. Y.
Endorsed by Gilbert Elliott and Alex. E. Henbach.
Anna E. Graham, 672 Argyle Road, Flatbush, Brooklyn, N. Y.
Endorsed by Ray D. Adams and W. P. Robbins.
Emil Dickman, 650 East 24th Street, Brooklyn, N. Y.
Endorsed by Jacob M. Cohen and Henry Leight.
Frederick I. Bergen, 210 Parkside Avenue, Brooklyn, N. Y.
Endorsed by E. I. Hillary and H. C. Bothwell.
Harry H. Smith, 1283 Bergen Street, Brooklyn, N. Y.
Endorsed by W. M. Levine and Joseph W. Cleary.
Christine S. Meyer, 1564 President Street, Brooklyn, N. Y.
Endorsed by Frederick W. Rowe and Charles G. Reynolds.
William Deterling, 1411a Pacific Street, Brooklyn, N. Y.
Endorsed by Henry Heins and George W. Armstrong.
Bertha Kaiser, 254 East 23rd Street, Brooklyn, N. Y.
Endorsed by Sidney A. Clarkson and Harry W. McChesney.
Morris Lefstein, 828 Eastern Parkway, Brooklyn, N. Y.
Endorsed by Benj. Frindel and Lewis B. Cohen.
William R. Jackson, 1400 Dean Street, Brooklyn, N. Y.
Endorsed by Emanuel Newman and Benjamin Reass.
Benjamin Blatteis, 1096 Park Place, Brooklyn, N. Y.
Endorsed by Morris Reizlenstein and Henry Hetker.
Donald George Sherwin, 2105 Foster Avenue, Brooklyn, N. Y.
Endorsed by Joseph Neustadt and Gardiner Conroy.
Thomas F. Fitzgerald, 2905 Clarendon Road, Brooklyn, N. Y.
Endorsed by Philip A. Snyder and Henry F. Kratochvil.
Philip Muh, 1205 Beverly Road, Brooklyn, N. Y.
Endorsed by Hiram M. Kirk and Jacob S. Diamond.
Charles S. Tolin, 984 Lincoln Place, Brooklyn, N. Y.
Endorsed by Charles W. Dunn and Robert C. Haldane.
By Alderman Stapleton—
George H. Carhart, 55 Cherry Street, Manhattan.
Endorsed by David Morris and Samuel Markewich.
Abraham J. Lifshitz, 84 Monroe Street, Manhattan.
Endorsed by Alfred N. Jones and David A. Simpson.
By Alderman Stevenson—
Charles K. Doyle, 9 Prospect Place West, Brooklyn, N. Y.
Endorsed by Joseph Stewart, Jr., and Francis Weekes.
John J. Rorke, 511 6th Street, Brooklyn, N. Y.
Endorsed by John J. Cleary and Bernard H. Nolan.
Howard C. De Silva, 311-313 8th Street, Brooklyn, N. Y.
Endorsed by Alfred W. Andrews and Alfred H. Lewis.
William Godnick, 50 Berkeley Place, Brooklyn, N. Y.
Endorsed by Frederick S. Ranzenhofer and Max Miller.
Philip H. Leifert, 506a 5th Street, Brooklyn, N. Y.
Endorsed by R. Gordon Markney and J. C. Griffin.
Frank Kille, 1662 Tenth Avenue, Brooklyn, N. Y.
Endorsed by S. Brenburger and A. Lazansky.
George Haerle, Jr., 419 Fifth Street, Brooklyn, N. Y.
Endorsed by Samuel Jacob and Marx Wiener.
By Alderman Taylor—
Matthew J. Mulhern, 301 Stuyvesant Avenue, Brooklyn, N. Y.
Endorsed by Edward H. Gernoth and John Roman.
Edna M. Kearns, 105 Patchen Avenue, Brooklyn, N. Y.
Endorsed by Webster J. Oliver and A. C. B. McNevin.
Oliver A. Roberston, 199 McDonough Street, Brooklyn, N. Y.
Endorsed by J. B. Clark and Y. P. Brundin.
William Charles Fiest, 792 Hancock Street, Brooklyn, N. Y.
Endorsed by Wm. Lewis and R. C. Montgomery.
By Alderman Trau—
Frank Porco, 246 East 115th Street, Manhattan.
Endorsed by Sol. Goldfish and S. Harry Crim.
Charles Brown, 1895 Lexington Avenue, Manhattan.
Endorsed by Chas. M. Pracht and Alfred Bernheim.
Morris Kohn, 1723 Lexington Avenue, Manhattan.
Endorsed by Max Indig and James Wilson.
By Alderman Valentine—
Quinto J. Porcella, 340 77th Street, Brooklyn, N. Y.
Endorsed by Wm. J. MacArthur and Adolph Kuger.
William M. Nevin, 142 68th Street, Brooklyn, N. Y.
Endorsed by Samuel Cohen and D. Zeman.
Joseph H. Conaty, 460 42nd Street, Brooklyn, N. Y.
Endorsed by Chas. E. Havens and E. V. Blume.
Wilmot L. Morchouse, 130 88th Street, Brooklyn, N. Y.
Endorsed by Louis Sherman and George H. Hale.
Louis W. Maul, 433 57th Street, Brooklyn, N. Y.
Endorsed by Daniel J. McPartland and H. M. Beer.
John Joseph O'Hara, 347 44th Street, Brooklyn, N. Y.
Endorsed by Lester A. Spackman and M. Oscar Williams.
By Alderman Weil—
Abraham Goldberg, 3853 Third Avenue, Bronx, N. Y.
Endorsed by Anton Martens and J. M. I. Loss.
Marcus Rosenthal, 464 East 186th Street, Bronx, N. Y.
Endorsed by Joseph Kunsy and Samuel Biesler.
Morris Ginsburg, 506 Claremont Parkway, Bronx, N. Y.
Endorsed by David Wolfson and Harry B. Wagner.
Herman S. Wisotsky, 458 East 175th Street, Bronx, N. Y.
Endorsed by Selig Fredovich and Jos. Abisch.

By Alderman Wendel, Jr.—
John J. P. Jahrling, 433 West 49th Street, Manhattan.
Endorsed by Jos. B. Mensing and Herman Rowold.
By Alderman White—
Frank A. Setaro, 141 Second Avenue, Manhattan.
Endorsed by Hugh Cummuskey and A. Meyerhoff.
Which was laid over.

DEPARTMENT OF FINANCE.

WARRANTS MADE READY FOR PAYMENT IN DEPARTMENT OF FINANCE
THURSDAY, OCTOBER 7, 1915.

Below is a statement of warrants made ready for payment on the above date, showing therein the Department of Finance voucher number, the dates of the invoices or the registered number of the contract, the date the voucher was filed in the Department of Finance, the name of the payee and the amount of the warrant.

Where two or more bills are embraced in the warrant, the dates of the earliest and latest are given, excepting that, when such payments are made under a contract, the registered number of the contract is shown in the place of the second invoice date.

Where the word "final" is shown after the name of the payee, payment will not be made until thirty days after the completion and acceptance of the work, but all of the other warrants mentioned will be forwarded through the mail unless some reason exists why payment is to be made in person, in which event written notice will be promptly given to the claimant.

In making a written or verbal inquiry at this office for any of the above mentioned warrants, it is requested that reference be made by the Department of Finance voucher number.
WILLIAM A. PRENDERGAST, Comptroller.

Finance Voucher No.	Invoice Dates or Contract Number.	Received in Department of Finance.	Name of Payee.	Amount.
Armory Board.				
115237	9-24-15	10- 4-15	The Gibbons Remodeling and Construction Co.	\$1,145 00
Board of Ambulance Service.				
118093	10- 4-15	10- 4-15	Wm. H. Fletcher, Deputy Director ..	\$8 20
Department of Bridges.				
115290	7-26-15	9-24-15	Burton & Davis Co.	\$537 82
117553			Adrian La Forge	3 40
117554		10- 1-15	John A. Knighton, Asst. Eng.	1 50
Bellevue and Allied Hospitals.				
118462		10- 4-15	The Louisa Minturn Hospital	\$42 86
6537		9-24-15	Nellie Boland	6 00
6536		9-24-15	C. D. Noyes	222 00
6538		9-24-15	Josephine Flynn	9 00
6539		9-24-15	Grudun Frus Holm	80 00
117466		10- 1-15	Yawman & Erbe Mfg. Co.	99 20
117453	7-29-15, 8-10-15	10- 1-15	The Fairbanks Company	25 78
117454	7-28-15, 8-12-15	10- 1-15	Julius Fowl	35 04
117362	8- 4-15	10- 1-15	H. Kohnstamm & Co.	12 25
117465	5-21-15, 5-22-15	10- 1-15	The H. B. Claflin Corporation	40 76
117450	8-20-15	10- 1-15	Hanlon & Goodman Co.	17 51
117449	8-12-15	10- 1-15	Empire Hardware Co.	7 50
117448	7-16-15	10- 1-15	Annin & Co.	4 50
117447	8-16-15	10- 1-15	The Brunswick-Balke-Collender Co. ..	2 00
117463	7- 3-15	10- 1-15	Parke, Davis & Co.	18 00
117462	8-18-15	10- 1-15	John Greig	9 00
117461	8-12-15	10- 1-15	C. H. & E. S. Goldberg	12 00
117460	8- 5-15	10- 1-15	Standard Waterproof Fabric Co.	21 25
117459	8-24-15	10- 1-15	Gimbel Brothers	33 00
117456	8-17-15	10- 1-15	Frank A. Hall & Sons	7 75
117452	6-30-15	10- 1-15	Agent and Warden, Sing Sing Prison.	32 00
117451	6-24-15	10- 1-15	Keystone Grinder and Mfg. Co.	17 50
117403	4-26-15	10- 1-15	Building Directories Bulletin and Sign Co.	87 97
118464		10- 4-15	George A. White, Contract Clerk and Auditor	15 60
118465		10- 4-15	Annie S. Humphrey, Acting Asst. Supt.	81 78
118476		10- 4-15	Mark L. Fleming	4 70
117424			Theo. Linington, Jr.	55 60
118466			George A. White, Contract Clerk and Auditor	12 57
117426			Frank J. Murray Co., Inc.	3 25
117426	7-19-15	10- 1-15	Frank J. Murray Co., Inc.	3 25
117367	7-29-15	10- 1-15	The Felix F. Daus Duplicator Co. ..	1 25
117364	8-17-15	10- 1-15	James A. Miller	16 24
117363	8- 6-15	10- 1-15	Masons' Supplies Co.	2 00
117486	8-11-15	43001	Theodore Linington, Jr.	36 06
117361	8- 9-15	10- 1-15	The Arlington Chemical Co.	4 96
117360	8- 5-15	10- 1-15	Eimer & Amend	7 15
117359	7-16-15	10- 1-15	Schering & Glatz	16 20
117358	8-16-15	10- 1-15	Standard Oxygen Company	9 00
117357			Stanley Supply Co.	68 00
117458	7-28-15	10- 1-15	Electro Surgical Instrument Company.	19 12
117508	7-31-15	42971	Standard Oil Co. of New York	43 18
Board of Coroners.				
117537	9-30-15	10- 1-15	Terence McCaffery	\$1 16
117538	9-30-15	10- 1-15	Walter Curtis	2 10
Municipal Civil Service Commission.				
6954		10- 5-12	Dr. William Mahon	\$50 00
6953		10- 5-12	J. P. Larrimer	20 00
County Court, Kings County.				
116772	9- 7-15	9-29-15	G. W. Todd & Co.	70 00
County Court, Bronx County.				
117924		10- 2-15	Louis A. Cohen	20 00
117921		10- 2-15	New York Telephone Co.	24 05
117920			Underwood Typewriter Co., Inc.	2 25
Court of General Sessions.				
6908		10- 5-15	Samuel Meratchnik	5 00
6909		10- 5-15	Samuel Meratchnik	10 00
6910		10- 5-15	Samuel Meratchnik	1 00
6911		10- 5-15	Samuel Meratchnik	5 00
6912		10- 5-15	Samuel Meratchnik	5 00
Board of City Record.				
116954		9-29-15	New York Telephone Co.	53 84
Department of Correction.				
115300		9-24-15	John Greig	228 33
115293	7- 1-15, 7-29-15	9-24-15	Westchester Fish Co.	136 25
115292	7- 1-15, 7-31-15	9-24-15	Edward West	288 20
District Attorney, Kings County.				
117544		10- 1-15	Ralph E. Roberts	5 00
117541		10- 1-15	William J. Sullivan	7 80
117549	9- 1-15	10- 1-15	Matthew Bender & Co., Inc.	2 40
177551	9-23-15	10- 1-15	Soden Bros., Inc.	39 00
117547	8-11-15	10- 1-15	West Publishing Co.	6 00
District Attorney, New York County.				
7043		10- 6-15	Raymond G. Brown	150 00
7044		10- 6-15	Benoni B. Gattell	200 00
7045		10- 6-15	Frank C. Mulligan	20 00

Finance Voucher No.	Invoice Dates or Contract Number.	Received in Depart- ment of Finance.	Name of Payee.	Amount.	Finance Voucher No.	Invoice Dates or Contract Number.	Received in Depart- ment of Finance.	Name of Payee.	Amount.	
7046		10- 6-15	Frank C. Pelton.....	24 00	118211			John D. Crimmins.....	2,650 00	
7040		10- 6-15	Fredk. A. Baker.....	15 06	118025			Siebrand Niewenhous.....	1,425 00	
7041		10- 6-15	Arnold J. Wisch.....	15 10	118024			Mrs. Augusta Gomer.....	312 50	
7042		10- 6-15	Hillard Mfg. Co.....	12 75	118023			Louis Lese.....	300 00	
			Department of Docks and Ferries.		118539			St. Vincent's Hospital of the City of New York.....	3,186 09	
118208			Department of Docks and Ferries.....	141 61	118538			Roman Catholic House of the Good Shepherd.....	3,109 04	
			Board of Elections.		118537			Richmond County Society for the Pre- vention of Cruelty to Children.....	166 66	
116747	9-17-15	9-24-15	Underwood Typewriter Co.....	7 00	118534			New York Infirmary for Women and Children.....	774 43	
116744	9-15-15	9-29-15	North Side Storage Warehouse Co..	5 00	118536			New York Infirmary for Women and Children.....	1,027 01	
116743	9-10-15	9-29-15	P. Belford & Son.....	21 00	118535			House of the Good Shepherd.....	3,420 96	
116748	9-23-15	9-29-15	The Argus Printing & Publishing Co..	90 87	118533			Five Points House of Industry.....	3,299 10	
116756	9-10-15	9-29-15	John Hirten.....	19 00	118532			Catholic Guardian Society.....	105 00	
			Board of Estimate and Apportionment.		118531			Brooklyn Society for the Prevention of Cruelty to Children.....	2,500 00	
118442		10- 4-15	Boyd's City Dispatch.....	5 25	118530			Brooklyn Children's Aid Society.....	291 66	
116880	9-17-15	9-29-15	Gottlieb Greiner.....	37 85	118529			Asylum of the Sisters of St. Dominic..	7,854 91	
116879	9- 9-15	9-29-15	Patterson, Gottfried & Hunter, Inc....	33 99	118505			Elsie K. Mitsch.....	3 00	
118430	9-27-15	10- 4-15	Edward M. Morgan Postmaster.....	50 00	118515			Jean Gellert.....	3 00	
115615		9-25-15	Robert M. Haig.....	110 05				Fire Department.		
			Department of Education.		6879	42098	10- 4-15	Edward S. Murphy.....	25 00	
115025	36177		Frank J. Fee.....	2,595 40	115036			The Ahrens Fox Fire Engine Co.....	14,446 00	
115920		9-27-15	Margaret Riggs, as Administratrix of George T. Riggs, Deceased.....	20 00	117523	7- 1-15	10- 1-15	Maxwell Motor Sales Corp.....	46 82	
115919		9-27-15	Fred L. Bartlett.....	15 00	117524	9- 7-15	10- 1-15	Falls Tire Co.....	56 83	
115035	43025	9-24-15	Joseph A. Graf.....	715 50	116713	6-18-15	9-29-15	Knickerbocker Supply Co.....	84 35	
115013	40984	9-24-15	L. R. Merritt & Co.....	450 00	117527	9-14-15	10- 1-15	Walter F. Keenan & Bro.....	45 52	
115029	42597	9-24-15	William E. Mason.....	200 00	117417	9-14-15	10- 1-15	Clarence L. Smith Co.....	8 10	
115019	41939	9-24-15	The Royal Co., Assignee of Morris Koplowitz.....	272 00	117418	8-21-15	9- 1-15	Manhattan Electrical Sup. Co.....	80	
115020	41939	9-24-15	The Royal Co., Assignee of Morris Koplowitz.....	400 00	117419	9- 4-15	9- 1-15	Livingston Radiator & Mfg. Co.....	12 75	
115023	42310	9-24-15	Edward Theriault.....	269 00	117420	9-15-15	10- 1-15	Isner Elevator Co.....	26 05	
115024	42329	9-24-15	Wm. H. Quinn & Co., Inc.....	450 00	117421	8-31-15	10- 1-15	Queensboro Stables.....	15 00	
115012	39157	9-24-15	Joachim Brennglass, Assignee of Max Klausner.....	467 02	117532	8-13-15	10- 1-15	Livingston Radiator and Mfg. Co.....	8 75	
115015	39310	9-24-15	New Jersey School & Church Furni- ture Co.....	1,224 60	117533	9- 1-15	10- 1-15	Remington Typewriter Co.....	75	
117624	9-15-15	10- 2-15	Hugh D. McGrane.....	30 00	117535	9-15-15	10- 1-15	Isner Elevator Company.....	29 00	
117028	7- 8-15	9-30-15	The F. O. Pierce Co.....	31 90	117536	8-31-15	10- 1-15	Queens Borough Garage.....	15 00	
117033	7-19-15	9-30-15	Raucich Asbestos Mfg. Co.....	48 00	117534	9- 9-15	10- 1-15	Meder-Staudt Co., Inc.....	12 46	
117034	7-26-15	9-30-15	Fr. Jos. Unger.....	69 00	117230	9- 7-15	9-30-15	John Wanamaker.....	17 00	
117035	7-13-15	9-30-15	Watson Elevator Co., Inc.....	87 00	117335	6-15-15	42037	10- 1-15	H. T. Dakin.....	49 20
117036	7-21-15	9-30-15	H. Tasoff.....	35 00	117332	5- 3-15	42038	10- 1-15	Stehlin-Miller-Henes Co.....	4 80
117039	7-23-15	9-30-15	Robert Simpson.....	27 85	117331	9-13-15	42949	10- 1-15	J. E. Backus' Sons.....	70 90
117038	7-20-15	9-30-15	William Schuetz.....	14 00	6878			Chas. H. Caldwell.....	25 00	
117044	7-17-15	9-30-15	Bentz Contracting Co., Inc.....	27 00				Department of Health.		
116969	7-15-15	9-30-15	John H. O'Rourke Company.....	96 00	116311	7-15-15	9-28-15	Eimer & Amend.....	\$28 70	
116972	7-20-15	9-30-15	Louis Theiss.....	90 00	116241	7- 6-15	9-28-15	Syndicate Trading Company.....	16 17	
116975		9-30-15	John J. O'Donnell.....	68 00	116349	7-31-15	9-29-15	Watson's Club Garage.....	71 29	
116966	8- 2-15	9-30-15	R. Solomon & Son, Inc.....	44 00	116335	7-31-15	9-28-15	Standard Utility Co.....	38 50	
116967	7- 9-15	9-30-15	George A. Dugan Co.....	54 00	116331			Standard Utility Co.....	70 00	
117022	6-24-15	9-30-15	A. Pearson's Sons.....	52 50	116329	9- 9-15	9-28-15	The Tablet and Ticket Co.....	10 00	
117618			New York Catholic Protectory.....	1,680 40	116383	8- 6-15	9-28-15	Crown Stamp Works.....	50	
116957	7-28-15	9-30-15	Edward J. Belford.....	59 00	116331	7-31-15	9-28-15	Standard Utility Co.....	70 00	
117890	5-26-15	10- 2-15	Morris E. Siegel.....	40 95	116023	7-31-15	42805	9-27-15	David Isaacs.....	43 06
117054	5- 7-15	9-30-15	Addressograph Company.....	72 60	116816	6-30-15	42054	9-29-15	J. D. Stout & Co.....	16 58
117058	6-17-15	9-30-15	Scientific Equipment Co.....	72 48	116815	8- 1-15	42796	9-29-15	Sulzberger & Sons Company.....	20 18
116994	7-10-15	9-30-15	Henry Lindenmeyr & Sons.....	52 50				Commissioner of Jurors, Kings County.		
116991	8- 6-15	9-30-15	Thomas W. Dunn Company.....	38 04	110415	6-16-15	9- 9-15	The Greenpoint Star.....	\$22 80	
116993	7- 8-15	9-30-15	Bloomington Bros.....	37 73	110417			Flushing Daily Times.....	19 20	
117052			Seely Office Appliance Co.....	67 88	110416	6-30-15	9- 9-15	The Flushing Journal.....	20 40	
116989	7- 9-15	9-30-15	Schoverling, Daly & Gales.....	55 00	110419	6-29-15	9- 9-15	The Daily Long Island Farmer.....	20 40	
117049	6-19-15	9-30-15	S. J. McCullough & Co.....	62 00	110420	8-16-15	9- 9-15	The North Side News.....	20 40	
117050	7- 1-15	9-30-15	Cobb-Macey-Dohme, Inc.....	28 66				Commissioner of Jurors, Bronx County.		
117883			The Tabulating Machine Co.....	73 50	116912	9-27-15	9-29-15	John Hirten.....	\$38 00	
117884	7-31-15	10- 2-15	Holmes Electric Protective Company..	41 32				Law Department.		
117885	7- 8-15	10- 2-15	Remington Typewriter Co.....	75	6913			B. H. Wisker.....	\$25 00	
117887	5- 4-15	10- 2-15	Hammacher, Schlemmer & Co.....	3 17	6609			Law Reporting Company.....	16 95	
117630			United District Messenger Co.....	19 52	117170			H. Ernest Anstie.....	5 50	
117629	8- 4-15	10- 2-15	Krengel Mfg. Co.....	80	6657			Isaac E. Garvey.....	3 50	
117628	8-12-15	10- 2-15	The J. W. Pratt Co.....	1 60	117965			Jamaica Savings Bank.....	96 00	
117627	8-13-15	8-30-15	American Distilled Water Co.....	9 60	117964			Stuard Hirschman.....	810 94	
117626	4-27-15	7- 8-15	The Tabulating Machine Co.....	11 78	117956			New York Telephone Company.....	38 94	
117623	8- 6-15	10- 2-15	M. J. Tobin.....	22 00				The Mayoralty.		
117821			Defiance Mfg. Co.....	2 99	117934			New York Telephone Co.....	\$38 09	
117820	6- 1-15	10- 2-15	Defiance Mfg. Co.....	5 50	117932			New York Telephone Co.....	29 46	
117828	6-30-15	10- 2-15	M. J. Tobin.....	90 13	117931			New York Telephone Co.....	6 23	
117817			H. T. Dakin.....	10 21	117933			New York Telephone Co.....	5 00	
117631	8- 4-15	10- 2-15	Peerless Manifold Book Co.....	14 45				Public Recreation Commission.		
117276	9- 1-15	10- 1-15	Hartwell, Lester & Clitter, Inc.....	70 29	115191	8-16-15	8-30-15	9-24-15	Thomas P. Ward, bandmaster.....	\$288 00
117070			New York Telephone Company.....	47 86	115192	8-14-15	8-28-15	9-24-15	William Schwartz, bandmaster.....	288 00
117071			New York Telephone Company.....	3 20	115194			Crescent Towel Supply Co.....	2 00	
117812			New York Telephone Company.....	92 79	115190	8-16-15	9- 3-15	9-24-15	Thomas F. Usher, bandmaster.....	352 00
115033			John J. Long & Co., Inc.....	2,718 00				Bronx Parkway Commission.		
115034			Otto Metz.....	810 00	117123	8-24-15	9-30-15	L. C. Smith & Bros. Typewriter Co..	\$85 05	
115022			August Wille, Jr.....	450 00				Department of Parks.		
115032			Ray A. Valentine.....	450 00	117757	8-25-15	10- 2-15	The J. W. Pratt Co.....	\$1 75	
115031			The Bank of Flatbush, assignee of Ed- ward Theriault.....	1,750 50	117758	8-31-15	10- 2-15	Clifton Chemical Co.....	3 50	
115030	43195	9-24-15	Moreland Operating Co.....	630 00	117759	7-22-15	8-16-15	Schieffelin & Co.....	17 78	
115018	42596		Daniel J. Rice.....	810 00	117761	9-10-15	10- 2-15	J. H. Booser.....	3 51	
115017	42727	9-24-15	Marquard Fay Co., Inc.....	486 00	117762	8-12-15	10- 2-15	Quaker City Rubber Co.....	9 73	
115016	42631	9-24-15	John F. Koop.....	490 50	117765	9-16-15	10- 2-15	Foulds & Freure, Inc.....	10 00	
115028	42731	9-24-15	Joseph A. Graf.....	472 50	117766	7-17-15	10- 2-15	Agent & Warden of Clinton Prison...	19 40	
115014	40709	9-24-15	A. W. King.....	2,569 50	117767	8-23-15	10- 2-15	Agent & Warden of Sing Sing Prison.	21 00	
115027	37473	9-24-15	Wells & Newton Co. of New York....	285 00	117768	7-19-15	10- 2-15	Manning, Maxwell & Moore.....	6 00	
115021	42300	9-24-15	James I. Newman.....							

Finance Voucher No.	Invoice Dates or Contract Number.	Received in Department of Finance.	Name of Payee.	Amount.	Finance Voucher No.	Invoice Dates or Contract Number.	Received in Department of Finance.	Name of Payee.	Amount.	
115267	43278	9-24-15	Burnside Contracting Co.....	381 60	115178	7-14-15	42927	9-24-15	R. W. Geldart	1,820 23
115266	41050		Briggs & McLaughlin Cont. Co.....	141 38	115169		42784		Anthony Krayer	497 59
117745	9-20-15	10- 2-15	Ford Motor Co.....	10 07	115173		42200		Meeker & Co.	1,391 53
115262	9-18-15	9-24-15	George Kuhn.....	245 00	115175		41032	9-24-15	B. Diamond	1,180 50
			President of the Borough of Brooklyn.		116785	8-23-15	42997	9-29-15	Burton & Davis Co.	9 30
6988		10- 5-15	R. E. Waters, D.V.S.....	17 00	118218			10- 4-15	Wm. Alberti Whiting, Supt.	69 81
115366	9-17-15	9-24-15	Detroit Cadillac Motor Car Co.....	175 18	118216				Joseph D. Flick, Supt.	4 30
115358	7-15-15	9-24-15	Edward Wilton.....	130 00	116807	8-28-15	43257	9-29-15	Knickerbocker Supply Co.	12 75
115320		9-24-15	Norton & Gorman Contracting Co.....	6,810 10	116808	9- 1-15	43252	9-29-15	J. M. Gottesman	61 11
115319	42352	9-24-15	F. A. Pellegrino Construction Co.....	2,041 47	115168	7-27-15		9-24-15	J. D. Stout & Co.	348 84
115328	42354	9-24-15	Frank Merendino, Inc.....	141 88	115170	7- 9-15	43000	9-24-15	Francis H. Leggett & Co.	271 46
115327			A. D. Contracting Co.....	161 13					Commissioner of Records, New York County.	
115329	9-15-15	9-24-15	Uvalde Asphalt Paving Co.....	206 27	115080	9-22-15		9-24-15	The H. B. Claflin Corporation	\$133 13
115329			Uvalde Asphalt Paving Co.....	206 27					Staten Island Association of Arts and Sciences.	
116569	9-16-15	9-28-15	Stevenson & Marsters, Inc.....	45 20	117659				Charles Rosenberg.....	375 00
6889		10- 4-15	R. E. Waters, D.V.S.....	14 00	117658			10- 2-15	New York Telephone Co.....	2 86
			President of the Borough of Queens.						Sheriff, Kings County.	
115270	40821	9-24-15	Clancy & Van Alst.....	3,789 06	116762	9-10-15		9-29-15	The Globe-Wernicke Co.....	24 00
115271	42871	9-24-15	The Hastings Pavement Co.....	1,409 48	116768	8-31-15		9-29-15	C. Fitter & Sons	37 40
115272	42872		Sicilian Asphalt Paving Co.....	849 77	116763	8-31-15		9-29-15	Great Bear Spring Co.....	11 10
115268	41838	9-24-15	Paino Bros.....	5,006 50					Sheriff, Queens County.	
115273	42432	9-24-15	The Green Contracting Co.....	716 09	118018			10- 4-15	New York Telephone Co.....	27 83
115274	39236	9-24-15	The Empire Construction Co.....	741 26					Sheriff, Richmond County.	
117966		10- 1-15	Mortimer J. Miranda.....	65 90	117576	9-25-15		10- 1-15	Schutte Bros.....	4 75
115269	42082	9-24-15	Anable Const. Co.....	2,719 15					Tenement House Department.	
			Public Service Commission.		117109	9-24-15		9-30-15	Tremont Taxicab Co., Inc.....	9 00
115375	8-31-15	9-24-15	Municipal Garage.....	122 63					Board of Water Supply.	
115376		9-24-15	New York Telephone Co.....	250 05	118032				Eric T. King, Asst. Engr.....	15 82
116926	9-15-15	9-28-15	Abraham & Straus.....	29 50	118033				Charles W. Leavitt.....	4 70
116929	9- 1-15	9-29-15	Defiance Mfg. Co.....	35 16	118454				School District No. 3, Town of New Windsor, Orange Co., N. Y.....	9 28
116933	9-15-15	9-25-15	J. H. Kersting.....	24 00	118450			10- 4-15	School District No. 9, Town of Greenburgh, Westchester Co., N. Y.....	94 79
116937	8-17-15	9-29-15	Paul M. Marko & Co.....	20 49	118449			10- 4-15	School District No. 8, Town of Greenburgh, Westchester Co., N. Y.....	182 67
116938	9-10-15	9-29-15	The Miller Rubber Company	66 97	118448			10- 4-15	School District No. 7, Town of Greenburgh, Westchester Co., N. Y.....	33 59
116928			Cobb-Macey-Dohme, Inc.	83 04	118447			10- 4-15	School District No. 6, Town of Greenburgh, Westchester Co., N. Y.....	74 02
117676		10- 2-15	Charles N. Green, Engineer of Sub-surface Structures	96 16	118446			10- 4-15	School District No. 11, Town of Cortlandt, Westchester Co., N. Y.....	59 56
117660			Peter Andersen	40 00	118445			10- 4-15	School District No. 10, Town of Cortlandt, Westchester Co., N. Y.....	33 53
117674			United States Realty and Improvement Company	50 00	118444			10- 4-15	School District, No. 5, Town of Cornwall, Orange County, N. Y.....	47 33
117671			H. U. Singhi	60 00	118457			10- 4-15	School District No. 7, Town of Yorktown, Westchester Co., N. Y.....	5 55
117663			Gillies & Campbell	50 00	118458			10- 4-15	Joint School District No. 9, Towns of Yorktown and New Castle, Westchester County, N. Y.....	13 52
117690	6-22-15	10- 2-15	Remington Typewriter Co., Inc.	2 35	118456			10- 4-15	School District No. 9, Town of Olive, Ulster County, N. Y.....	336 83
117694	8-28-15	10- 2-15	Whitall-Tatum Company	8 33	118455			10- 4-15	School District No. 6, Town of New Windsor, Orange County, N. Y.....	2 42
117692	9-14-15	10- 2-15	Scofield & Co., Inc.	7 75	118453			10- 4-15	School District No. 6, Town of New Castle, Westchester Co., N. Y.....	42 99
117687			W. G. MacKenna	12 71	118452			10- 4-15	School District No. 10, Town of Marbletown, Ulster Co., N. Y.....	36 46
117684			Kee Lox Manufacturing Co.	6 00	118451			10- 4-15	School District No. 5, Town of Hurley, Ulster County, N. Y.....	118 77
117662	4-30-15	8-30-15	The Franklin-Allen Window Cleaning Co., Inc.	16 00					Department of Water Supply, Gas and Electricity.	
117664	8-31-15	10- 2-15	The Initial Towel Supply Co.	7 06	118394			10- 4-15	Bernard McAneny.....	60 00
117666			Montrose Realty Company	20 00	118389			10- 4-15	Frank Buehler.....	36 00
117661			Dr. H. F. Deane	35 00	118395			10- 4-15	William M. Sullivan.....	60 00
117675			Benjamin S. Blatteis	19 60	118390			10- 4-15	Edward Cole.....	70 00
117670			Plaza Improvement Co.	95 00	115158			9-24-15	Knight & De Micco, Inc.....	449 79
117665			Lewine & Kempner, Inc.	45 00	42530	9-24-15		9-24-15	Melrose Construction Co.....	2,241 54
116945	7-31-15	9-29-15	The Daily Long Island Farmer	21 60	42969	9-24-15		9-24-15	Pattison & Bowns.....	4,113 97
116947	8- 2-15	9-20-15	The Evening Bronx	27 20	115155	42993	9-24-15	9-24-15	Charles D. Norton Co.....	3,955 86
116946	7-24-15	9-20-15	Sun Printing and Publishing Co.	41 60	115160	38113	9-24-15	9-24-15	Geo. H. Waters Co.....	131 80
116934	9-15-15	9-29-15	Ferdinand Kuster	6 00	115159	40492	9-24-15	9-24-15	Brady-Oltarch Const. Co., Assignee of Grippio Contracting Co.....	1,353 11
115420	7-12-15	8-21-15	The J. W. Pratt Co.	198 70	117722	8- -15		10- 2-15	American Express Co.....	30 55
115388	8-24-15	9-24-15	M. B. Brown Printing & Binding Co..	252 94	116495	8-24-15		9-28-15	Knight & De Micco.....	50 00
115409	9-15-15	9-24-15	The Lufkin Rule Co.	112 88						
115389	9- 3-14	9-14-15	Buff & Buff Mfg. Co.	446 65						
115428	8-25-15	9-11-15	Chas. G. Willoughby	205 28						
115407	8-21-15	9-18-15	Keuffel & Esser Co.	293 07						
115395	7-13-15	9- 1-15	Defiance Manufacturing Company ...	129 32						
115419	2- 1-15	7- 1-15	The Peerless Blue Print Co.	379 59						
115415	8- 1-15	9-24-15	New York Blue Print Paper Co.	2,044 76						
115385	9- 1-15	9-14-15	J. & H. Berge	332 44						
			Department of Public Charities.							
115172	6-21-15	42199	Burns Bros.	\$295 44						
115176		42989	New York Telephone Co.	137 94						
115177		41611	New York Telephone Co.	368 63						
115171	8-31-15	42049	T. J. Taylor Milk Co.	665 85						
115174	8- 6-15	42964	H. H. Lineaweaver & Co., Inc.	2,396 35						

VOUCHERS RECEIVED IN DEPARTMENT OF FINANCE, THURSDAY, OCTOBER 7, 1915.

A statement is herewith submitted of all vouchers filed in the Department of Finance on this date, in which is shown the Department of Finance voucher number, the date of the invoices or the registered number of the contract, the name of the payee and the amount of the claim. Where two or more bills are embraced in one voucher the date of the earliest is given, excepting that when such vouchers are submitted under a contract the registered number of the contract is shown instead.

WILLIAM A. PRENDERGAST, Comptroller.

Finance Voucher No.	Invoice Date or Contract Number.	Name of Payee.	Amount.	Finance Voucher No.	Invoice Date or Contract Number.	Name of Payee.	Amount.
119688	7-16-15	Cary Mfg. Co.....	38 40	119504	9-26-15	Assn. of the Bar of The City of N. Y.....	20 46
119689	9-10-15	Cavanagh Bros. & Co.....	41 70	119505	9- 7-15	A. A. Benedict.....	5 00
119690	3-27-15	Croker Nat. Fire Prevention	18 00			Bellevue and Allied Hospitals.	
119691	9-10-15	Cavanagh Bros. & Co.....	76 48	119653	7-14-15	J. B. Greenhut Co.....	\$121 81
119692	5-26-15	John B. Trombly	7 95	119654	8-18-15	A. & W. Auburn Prison..	63 25
119693	6-18-15	A. Pearson's Sons	128 65	119655	8-27-15	Hull, Grippen & Co.....	36 39
119694	6-18-15	Cavanagh Bros. & Co.....	2 25	119656	8-26-15	A. & W. Sing Sing Prison.	119 70
119695	7-22-15	Waterbury Co.	24 57	119657	8- 5-15	F. Madlener Mfg. Co.....	2 00
119696	7- 8-15	McKesson & Robbins	41 25	119658	3-12-15	George Fiemann & Co.....	14 65
119697	8-10-15	Cavanagh & Bros.....	27 80	119633	7-22-15	Frank J. Murray Co., Inc..	130 67
119698	7-12-15	F. W. Devoe & C. T. Raynolds Co.....	150 50	119634	3- 3-15	Mutual Milk & Cream Co..	549 52
119699	7-30-15	Cavanagh Bros. & Co.....	35 40	119635	7-17-15	Wm. J. Hewlett	20 44
119700	8-16-15	Katonah Lumber Coal Co..	475 00	119636	8-31-15	Levy Dairy Co.....	9 36
119701	9- 8-15	Royal East Elect. Sup. Co..	8 42	119637	8-14-15	National Biscuit Co.....	18 02
119702	9- 8-15	Royal East Elect. Sup. Co..	10 80	119638	4-27-15	M. O'Brien & Son, Inc....	9 41
119703	7-28-15	Hudson Coating Co.....	10 00	119639	3-15-15	Park & Tilford	3 90
119704	8-16-15	W. P. Youngs & Bros.....	60 32	119640	7-31-15	Samuel E. Hunter	713 90
119705	8-27-15	T. J. Cummins Plumb. Co..	10 75	119641	7-31-15	Truxton Dairy Co., Inc....	8 46
119706	6-15-15	Louis Burghardt	24 50	119642	6- 6-15	Meyer-Denker-Sinram Co..	6 90
119707	8- 2-15	Samuel Pollack	37 01	119643		Underwood Typewriter Co.	9 00
119708	7-25-15	Samuel Lewis	34 84	119644	8- 5-15	George Murphy, Inc.....	32 73
119709	5-31-15	Howard Clock Co.....	2 35	119645		The S. S. White Dental Mfg. Co.....	97 09
119710	7- 8-15	Samuel Pollack	37 44	119646	5-26-15	Merck & Co.....	6 00
119711	8-12-15	Cummins Plumb. Co.....	18 30	119647	8- 6-15	A. & W. Sing Sing Prison.	73 00
119712	4-10-15	Nicholas Scherry	38 15	119648	7-27-15	John Wanamaker, N. Y....	38 62
119713	3-30-15	Van Dorn Iron Works.....	20 00	119649	8-19-15	Schieffelin & Co.....	24 00
119714	8-14-15	Fraser & Berau	152 81	119650	8-16-15	H. Kohnstamm & Co.....	4 24
119715	5-31-15	Elect. Cons. & Supply Co..	75 00	119651		Theo. Linington, Jr.....	5 22
119716	6- 9-15	Cummins Plumb. Co.....	92 53	119652	7-17-15	The Jamieson & Bond Co..	133 73
119717	8-31-15	Eagle Iron Works	104 00			The Chamberlain.	
119718	8-28-15	Wm. C. Ferrer	16 60	119555	9-30-15	Henry Romeike, Inc.....	\$5 00
119719	6-17-15	E. J. Sutphin	65 00	119556		A. L. Johnson	11 75
119720	8-18-15	Follet Time Rec. Co.....	5 40			City Court, New York County.	
		Commissioners of Accounts.		119607	8-31-15	Knickerbocker Towel Sup. Co.	\$9 10
119500	9-21-15	James J. Doyle	\$10 00	119608	2- 2-15	Kanouse Mt. Water Co....	15 00
119501	8-31-15	Municipal Garage	18 38	119609		Knickerbocker Ice Co.....	15 60
119502	9- 1-15	David Kramer	75 50	119610	8-31-15	N. Y. Tel. Co.....	30 66
119503	10- 1-15	Benn & Poulson.....	22 98			N. Y. Tel. Co.....	70 36

Invoice Finance Date Vouch- or Con- er No. tract Number.	Name of Payee.	Amount.	Invoice Finance Date Vouch- or Con- er No. tract Number.	Name of Payee.	Amount.	Invoice Finance Date Vouch- or Con- er No. tract Number.	Name of Payee.	Amount.
College of The City of New York.			119827	41476 Kalt Lumber Co.	78 87	119912	7-29-15 Globe-Wernicke Co.	15 00
119945	43197 Hoffman & Hyams	\$1,700 00	119828	41540 Wm. Zinsser & Co.	2 10	119913	9-13-15 Library Bureau	34 90
119946	40361 P. J. Duffy	32 00	119829	41378 Geo. T. Montgomery	10 16	119914	8-16-15 A. Silberberg	688 00
District Attorney, Queens County.			119830	41191 Syndicate Trading Co.	3 90	119915	8- 3-15 Jos. Spengler	15 00
119587	9-22-15 Denis O'Leary	5 00	119831	41124 M. J. Tobin	13 50	119916	6-29-15 Henry Tuke	4 50
119588	9-20-15 Louis Stein	2 63	119832	41495 Jas. S. Barron & Co.	4 92	119805	7-19-15 Phillips & Worthington	499 00
119589	9-23-15 Thomas K. Dolan	5 00	119833	41473 O. M. Gottesman	1 48	119806	7-19-15 Thos. M. Osborne	47 25
119590	9- -15 James H. Nix	27 08	119834	41343 Knickerbocker Supply Co.	5 84	119807	7- 1-15 Thos. M. Osborne	47 25
119591	James H. Smith, Jr.	26 24	119835	41179 Milton Bradley Co.	45 34	119808	7- 1-15 Thos. M. Osborne	47 25
119592	9- -15 Charles Dalzell	21 72	119772	9- 4-15 Albert Strauss	6 35	119809	7-21-15 Thos. M. Osborne	47 25
119593	Alphonse L. McCormack ..	16 54	119773	3-31-15 The Tabulating Machine Co.	42	119910	5-28-15 Thos. J. Tuomey Co.	242 11
119594	7-31-15 Private Auto Rental Service	36 00	119774	7-31-15 Wadsworth Garage Co., Inc.	3 15	119871	8-14-15 American Distilled Water	
119595	10- 3-15 Thos. O. Caputo	3 50	119775	7-12-15 W. L. Johnson	3 00		Co.	48 98
119596	9-30-15 Great Bear Spring Co.	1 50	119776	9-17-15 M. J. Phelan	255 00	119872	6-24-15 Geo. W. Millar & Co.	18 20
Board of Estimate and Apportionment.			119777	9-17-15 George W. Cole	75 00	119873	8- 4-15 P. Blakiston, Son & Co.	11 20
119603	10- 1-15 The Peerless Towel Sup. Co.	\$13 20	119778	9-15-15 Geo. F. Bason	278 00	119874	8- 4-15 Krenzel Mfg. Co.	84
119604	10- 1-15 The Peerless Towel Sup. Co.	3 78	119779	6-22-15 John H. O'Rourke Co.	95 00	119875	6-28-15 J. E. Linde Paper Co.	16 00
119605	Katherine H. Yochman	13 50	119780	8-16-15 R. Solomon & Son, Inc.	210 00	119876	8-25-15 Library Bureau	43 20
119606	Kenneth Allen	7 38	119781	7-29-15 Walter McKennett, assigned		119877	8-27-15 Henry Moss & Co.	1 85
119598	10- 2-15 Remington Typewriter Co.	6 00		to Charles Tisch	85 00	119878	8-31-15 Neostyle Co.	11 25
119599	10- 2-15 N. Y. Tel. Co.	8 35	119782	8- 3-15 Louis Pheiss	18 00	119879	8-23-15 A. & W. Auburn Prison	66
119600	9-24-15 Library Bureau	13 50	119783	8-14-15 Wm. J. Kelly	210 00	119880	8-18-15 John T. Stanley, Inc.	3 50
119601	7- 9-15 E. Belcher Hyde	33 00	119784	7- 9-15 Gus. Munz	10 00	119881	8- 6-15 Tower Mfg. & Nov. Co.	27 01
119602	9-28-15 George J. McFadden	14 40	119785	7-31-15 E. Crutchley & Co.	136 00	119882	8-20-15 M. J. Tobin	16 90
Department of Education.			119786	7-29-15 Edward J. Stapleton	829 00	119883	8-31-15 J. W. Pratt Co.	2 62
119582	41166 Blaisdell Paper Pencil Co.	\$1 00	119787	8-20-15 Alex. R. Joyce	24 30	119884	9- 2-15 Gutenberg Printing Co.	3 35
119583	41201 Jas. S. Barron & Co.	3 00	119788	7- 6-15 Whitestone Scavenger Co.	7 00	119885	6- 9-15 Addressograph Co.	51
119584	41206 Wm. Zinsser & Co.	12 54	119789	8-24-15 Frank Kubitz	321 00	119886	7-28-15 J. W. Pratt Co.	5 00
119585	41493 Eberhard Faber	9 36	119798	7-10-15 J. H. Booser	7 49	119887	8-27-15 The C. E. Sheppard Co.	2 00
119586	42770 L. E. Knott Apparatus Co.	41 37	119799	6-30-15 Anasco Co.	9 34	119888	9-15-15 M. J. Tobin	20 00
119572	41704 M. B. Brown P. & B. Co.	191 40	119800	6-30-15 E. G. Soltmann	28 00	119889	8-23-15 A. & W. Auburn Prison	2 62
119573	41686 The General Manifold & Ptg. Co.	1,051 28	119801	6-14-15 Cobb, Macey, Dohme	70 40	119890	9-14-15 M. J. Tobin	9 38
119574	41514 James A. Miller	16 59	119796	5-24-15 Max Jackel	15 98	119891	7-22-15 Neostyle Envelope Co.	28 70
119575	41220 James A. Miller	6 26	119797	6- 5-15 F. J. Kloes	34 00	119892	9- 9-15 J. W. Pratt Co.	5 80
119576	41378 Geo. T. Montgomery	1 42	119903	12-16-14 Gorham Co.	250 00	119893	8- 6-15 Peerless Manifold Book Co.	22 70
119577	41532 Schoverling, Daly & Gales ..	1 94	119904	7-15-15 Hammacher, Schlemmer Co.	55	119894	8- 6-15 M. J. Tobin	56 90
119578	41352 The Holden Paper Co. of Newburgh, assignee of the Smith Tablet Co., Inc.	22 18	119905	7-15-15 M. Kalmus	3 09	119895	8- 3-15 The Brooklyn Daily Eagle ..	8 50
119579	41161 J. B. Greenhut Co.	11 13	119907	5-28-15 S. W. Cornell	4 17	119896	4- 9-15 Kee Lox Mfg. Co.	7 20
119580	41639 Ginn & Co.	18 75	119909	5- 7-15 Thos. M. Osborne	47 25	119897	6-21-15 Union Railway Co.	33 21
119581	41195 Tower Mfg. & Nov. Co.	20	119811	7-26-15 Karl Heinrich	5 00	119898	8-31-15 Union Railway Co.	11 48
119562	41529 Webster Loose Leaf Filing Co.	67 20	119812	8-19-15 D. Stein	2 28	119846	7-26-15 L. E. Atherton	131 00
119563	41708 Paul Baron	96 15	119813	6-30-15 Francis Ford's Sons	50 00	119847	9- 4-15 Allen & Ryan	379 00
119564	41709 Gutenberg Ptg. Co., Inc.	14 25	119814	6-25-15 E. G. Soltman	6 94	119848	6- 9-15 C. F. Rattigan	466 00
119565	41702 J. W. Pratt Co.	5 00	119815	6-24-15 French Cabinet Co.	40 00	119849	The Electro Importing Co.	200 11
119566	41701 H. C. Hallenbeck	105 80	119816	7-31-15 John Neal's Son	49 90	119850	6-19-15 The Manhattan Supply Co.	188 00
119567	41706 Clarence S. Nathan	860 31	119817	8- 9-15 Max Jackel	5 55	119851	7-13-15 The Brooklyn Union Gas Co.	43 75
119568	41704 M. B. Brown P. & B. Co.	1 20	119818	8-16-15 H. Prund	5 00	119852	7- 9-15 Lewis & Conger	10 25
119569	41112 Eugene Dietzgen Co.	1 65	119819	8-30-15 Henry Saal	10 86	119899	6-21-15 Lignun Carpr. Works	293 00
119570	41703 M. J. Tobin	26 63	119836	42720 Bacon Coal Co.	24 91	119900	7-23-15 John Wintun	22 00
119571	41703 M. J. Tobin	17 10	119837	41685 Brooklyn Daily Eagle	7 90	119901	7-23-15 Morin Kopolowitz	491 00
119561	41181 Gerry & Murray	442 00	119838	41708 Paul Baron	126 60	119902	7-26-15 George Kessler	25 00
119506	4-17-15 John J. Demarest	34 65	119839	40264 New York Calcium Light Co.	53 25	Law Department.		
119507	8-27-15 William Spence	24 84	119840	41701 H. C. Hallenbeck	42 95	119612	7-22-15 E. Belcher Hyde	\$120 00
119508	7-23-15 Hall & Boyle	15 38	119841	41701 H. C. Hallenbeck	1 35	119611	9-28-15 Defiance Mfg. Co.	7 70
119509	10- 1-15 Rufus J. Suits	58 79	119842	41701 H. C. Hallenbeck	125 30	119613	10- 5-15 H. Ernest Austie	3 00
119510	7-12-15 Heywood Bros. & Wakefield Co.	107 25	119843	41745 Naughton, Mulgrew Motor Car Co.	117 03	119614	9-14-15 United Electric Service Co.	1 80
119511	3-17-15 Walter C. Moyes et al., trustees in bankruptcy for J. B. Greenhut Co.	13 75	119844	40455 N. Y. Tel. Co.	18 30	119615	R. L. Polk & Co.	40 00
119512	6- 2-15 Glen Rock Desk Co.	238 00	119845	42665 N. Y. Tel. Co.	15 93	119616	10- 1-15 West Publishing Co.	37 50
119513	8-12-15 A. Pearson's Sons	9 00	119762	42743 W. H. Quinn & Co., Inc.	472 50	119617	7-30-15 The Banks Law Pub. Co.	192 51
119514	6-17-15 A. & W. Auburn	16 00	119790	39349 The Kny-Scheerer Co.	8 50	119618	9-30-15 Edward Thompson Co.	5 00
119515	8- 7-15 Hale Desk Co.	4 35	119791	38431 Gerry & Murry	23 50	119619	Samuel K. Probasco	6 86
119516	7- 7-15 Arnold Constable Co., Inc.	36 75	119792	122 The Baker & Taylor Co.	75	119620	National Board, Censorship of Motion Pictures	28 97
119517	8- 7-15 A. & W. Auburn	52 00	119793	38918 The Baker & Taylor Co.	11 94	Examining Board of Plumbers.		
119518	4-24-15 J. B. Greenhut Co.	18 00	119794	38460 American Lead Pencil Co.	86 40	119557	9-10-15 Library Bureau	\$2 00
119519	7-28-15 Lennon & Co.	49 25	119795	38618 Brooklyn Daily Eagle	3 35	119558	9-30-15 Fowler Mfg. Co., Ltd.	1 50
119520	8- 5-15 Richmond School Furniture Co.	353 00	119917	9-22-15 Hugh D. McGrane	100 00	119559	9-10-15 T. V. Kraft & Co.	70
119521	7-22-15 A. & W. Auburn	120 00	119918	7-31-15 Wadsworth Garage, Inc.	39 41	119560	10- 6-15 Janet A. G. Hahn	95
119522	5- 6-15 A. & W. Auburn	1,731 60	119919	1-15-15 John F. Ferguson	8 00	Board of Parole.		
119523	6-16-15 A. & W. Auburn	42 00	119920	4-26-15 Ernest I. Newman	470 00	119597	10- 5-15 Thomas R. Minnick	\$56 40
119524	7-22-15 F. J. Kloes	31 05	119921	4-11-15 Anton Orgelfinger	10 00	Department of Health.		
119525	6-30-15 Nelson Co., Inc.	230 00	119922	2- 8-15 E. B. Lathan & Co.	4 68	119665	7-19-15 S. J. Baker	\$49 27
119526	8-14-15 Peter Nelson	33 50	119923	8-31-15 The Crowell Pub. Co.	70 00	119666	7-19-15 S. J. Baker	51 24
119527	8-12-15 A. Pearson's Sons	64 00	119924	4-30-15 New York Tel. Co.	3 90	119667	7-17-15 S. J. Baker	43 48
119528	8-18-15 A. Pearson's Sons	79 10	119925	7-16-15 Jos. Spengler	56 00	119668	7-20-15 S. Dana Hubbard	31 45
119529	8-27-15 John F. Koop	46 00	119926	7-17-15 Edward J. Renehan	334 00	119669	8-11-15 W. L. Somersy	115 20
119530	6-24-15 A. & W. Auburn	166 00	119927	8-28-15 Paul Euell, Inc.	304 00	119670	8-11-15 W. L. Somersy	37 10
119531	7-16-1							

Invoice Finance Date Vouch- or Con- er No. tract Number.	Name of Payee.	Amount.	Invoice Finance Date Vouch- or Con- er No. tract Number.	Name of Payee.	Amount.	Invoice Finance Date Vouch- or Con- er No. tract Number.	Name of Payee.	Amount.
119731 8-31-15	F. E. Brandis, Sons & Co.	21 50	119759 9- 9-15	Grimm Const. Co.	37 50	119770 9-13-15	Richmond Light & R. R. Co.	10 00
119752 9- 7-15	Madison Ave. Garage & Stables	80 00	119760	H. Denton Bastow	19 50	119771 8-30-15	Eureka Packing Co.	26 32
119753 7- 3-15	Madison Ave. Garage & Stables	20 00	President of the Borough of Richmond.			Board of Water Supply.		
119754 8-31-15	Jamaica Auto Garage	20 00	119761 39871	Jos. Johnson's Sons	\$694 17	119659 40108	Michael Staub	\$27,485 77
119755 8-31-15	Jamaica Auto Garage	20 00	119763 2-27-15	Castleton Motor Car Co....	22 69	119660 39597	A. L. Guidone & Co.....	6,364 80
119756 8-31-15	Crescent Garage	20 00	119764 3-31-15	Castleton Motor Car Co....	26 98	119661 25609	Keystone State Constr. Co..	12,742 11
119757	Long Island Railroad Co....	285 00	119765 9-13-15	Monon Supply Co.	33 99	119662 20219	MacArthur Bros. Co. and Winston & Co.	10,637 50
119758 9-13-15	N. Y. & Queens Electric Light & Power Co.	103 14	119766 7- 2-15	Eugene Dietzgen	39 85	Department of Water Supply, Gas and Electricity.		
			119767 8-23-15	Killian Garage	2 40	119664 42801	New York Telephone Co....	\$2,068 07
			119768 9- 1-15	Columbian Auto Car Co....	18 00	119663 42955	Thomas M. Blake	127 20
			119769 8-31-15	Brown Carriage Co.	35 00			

FIRE DEPARTMENT.

REPORT FOR THE QUARTER ENDED JUNE 30, 1915.

Financial.

The budget appropriations made to this Department in the several Boroughs for the year 1915 aggregated \$9,243,535.22. Of this amount there was expended during the second quarter the sum of \$2,287,646.30, which, added to the outlay for the first quarter (\$2,144,558.58), made a total for the first half of the year of \$4,432,204.88, leaving a balance of \$4,811,330.34 for use during the remainder of the year.

Uniformed Force.

On June 30, 1915, the membership of the uniformed force in all Boroughs totalled 4,966. Included in this number are 74 Chief Officers, ten being Medical Officers. There are also 4 Chaplains.

At the close of the quarter there were in service 296 companies, assigned to 44 battalions. The number of companies has not increased over the total in service at the close of the corresponding period of 1914.

During the second quarter 3,846 alarms for fire were received, of which 349 were false or unnecessary. For actual fires 3,137 alarms were received. Of this number 2,463 were confined to the buildings in which they originated; 56 extended to other buildings; 266 fires occurred in places other than buildings and 12 on vessels in the harbor. There were two small frame structures destroyed by fire. The estimated quantity of water used for fire extinguishing purposes was 17,422,225 gallons; 10,622,307 being salt water.

During the quarter 25 ununiformed firemen, having satisfactorily completed their probationary period of service, were appointed fourth-grade firemen. There were no appointments of ununiformed firemen, nor were there any promotions in the fire-fighting force during the second quarter.

The number of retirements, on application, was 14, on one-half pay; for disability there were 7 on one-half pay and 4 on one-third pay. The aggregate number of retirements was 25, with a total pension allowance of \$21,200, against a total of 14 for the corresponding period of 1914, involving a yearly outlay of \$13,733.32.

The resignations numbered 7, the dismissals 8 and the reinstatements 5. There were 4 deaths of men on the active list and 10 among those retired or relieved.

There were 530 cases of illness and 169 of injury treated by the Medical Officers, 699 in all, and the time lost from each cause was 9,031 and 2,931 days respectively, a total of 11,962 days. The combined total of these cases for the second quarter of the year 1914 was 634 and the time lost therefrom 9,483 days.

The civilian force on June 30, 1915, numbered 774.

Fire Alarm Telegraph.

At the close of the second quarter the fire alarm telegraph system in the various Boroughs consisted in mileage of cable and conductors in subways, and of aerial conductors and circuit mileage (the latter both underground and aerial), as follows:

	Man- hattan.	The Bronx.	Richmond.	Brook- lyn.	Queens.	Total.
Cable in subways.....	154.56	5.35	.42	42.27	7	209.60
Conductor in subways..	1,649.38	59.49	13.89	916.38	253.77	2,892.91
Aerial Conductor.....	396.17	304.26	397.25	1,052.11	334.52	2,484.31
Underground circuit....	786.7	34.44	13.89	96.41	31.49	962.93
Aerial circuit.....	184.79	304.26	397.25	1,052.11	334.52	2,272.93

During the quarter there were tested at factories 701,719 feet of conductor and 85,453 of cable. The total length of cable installed was 57,097 feet and of installed cable tested, 124,735 feet.

Fire Prevention.

The estimated fire loss for the second quarter of the year 1915 was \$331,320 less and the number of fires 257 less than for the corresponding period of 1914.

During the period covered by this report 40,199 inspections were made by the various divisions of the Bureau of Fire Prevention; 3,465 orders were served or mailed covering 7,358 items and 3,486 were complied with, covering 6,946 items.

Fire Appliances.

During the second quarter in this Division 15,842 inspections were made 2,157 orders were served or mailed containing 3,250 items and 2,538 orders were complied with covering 4,333 items. Plans, 587 in all, for the installation of standpipes, sprinklers, fire escapes, etc., were filed.

Places of Public Assembly.

The inspection force of the Division of Places of Public Assembly, during the second quarter of the current year, made 1,543 original inspections. The reinspections during the same period numbered 9,937, of which 6,584 were of motion picture shows and 2,960 of theatres.

The number of standee violations reported during the quarter was 16, which, with 16 pending from the preceding quarter, made a total of 32, of which 13 were disposed of by fine or otherwise, leaving 19 pending at the close of the quarter.

The number of orders served or mailed during the quarter was 218, embracing 564 items. Orders to the number of 193 were complied with, covering 489 items.

Combustibles and Explosives.

In the Division of Combustibles, all Boroughs, the amount of receipts for licenses and permits was \$40,805.50, an increase of \$6,492.50 over the total received for the corresponding period of 1914. Surveys to the number of 3,788 were made, on application, to determine the fitness of premises for the storage of combustibles and of explosive materials. Blasting operations to the number of 2,955 were supervised by civilian inspectors of blasting, and in 8,211 cases by members of the uniformed force, an aggregate of 11,166. Orders totalling 1,090 were served or mailed, involving 3,544 items and 755 orders were complied with, involving 2,124 items. Inspections totalling 12,877 were made. Permits, 9,120 in all, were issued.

Fires and Losses.

In the Division of Fire Marshal, Boroughs of Manhattan, The Bronx and Richmond, during the second quarter, there were 2,015 fires, with a total estimated loss of \$754,604, representing an average loss per fire of \$374.49.

In the Division of Fire Marshal, Boroughs of Brooklyn and Queens, during the same period, there were 1,122 fires, with a total estimated loss of \$529,850, and an average loss per fire of \$472.24.

The total estimated loss by fire during the second quarter of 1915, in all boroughs was \$1,284,454. During the corresponding period of 1914, the total estimated loss was \$1,615,774. There was a decrease of \$331,320, as compared with the loss for the second quarter of 1914.

The total number of fires in the second quarter of 1915 was 3,137 as against 3,394, during the corresponding period of 1914, a decrease of 257.

The average loss per fire for the second quarter of 1915 was \$409.45 as against \$476.07 for the like period of 1914.

Arson.

During the second quarter of the current year in the Boroughs of Manhattan, The Bronx and Richmond, there were 6 arrests for arson, which with 11 pending from the preceding quarter made the number to be disposed of 17. Of this total 4 of those apprehended were found guilty and sentenced, 2 were acquitted, in 2 cases the Grand Jury failed to indict, and one of those arrested was discharged on recommendation of the Grand Jury, leaving 8 under indictment and awaiting trial.

In the Boroughs of Brooklyn and Queens during the same period, there were

4 arrests for arson, which with 12 pending from the preceding quarter made 16 cases to be disposed of. Of this number there were 3 convicted and 1 was acquitted, leaving 12 cases pending at the close of the quarter.

There were in all boroughs 10 arrests for arson during the second quarter of 1915, a similar number to that for the corresponding period of 1914.

The number of convictions during the second quarter of 1915 was 7, as against 11 for the like period of 1914.

Apparatus and Hose.

During the period covered by this report, 9 regulation auto hose wagons were delivered under contract, as were also 22,500 feet of 2½-inch cotton fire hose.

Buildings, Etc.

During the second quarter, 9 contracts were awarded at an aggregate cost of \$16,769.77 for alterations and repairs to quarters of Engine Companies 43, 52, 135, 205, 212, 231, 248, 249, 251, 258, 278 and Hook and Ladder Companies 115 and 119; for painting and repair work at quarters of Engine Companies 57, 66, 78, 85, 86 and 87; steam heating work at quarters of Engine Companies 64, 222, 233, 237 and 257; plumbing work at quarters of Engine Company 237; installing new electric lighting systems at quarters of Engine Companies 9, 11, 15, 21, 25, 70 and Hook and Ladder Company 6, and for furnishing and erecting lockers in quarters of Engine Companies 42, 95, 289, 292, 293 and Hook and Ladder Companies 50, 51, 139 and 141.

At the close of the quarter the department was prepared to invite bids at public letting for the following work, at the estimated cost stated: Laying cement floors at quarters of Engine Companies 201, 204 and 209 and Hook and Ladder Company 105, \$7,200; plumbing work in connection with the laying of such floors, \$600; iron work at quarters of Engine Companies 14, 34, 42, 59, 74, 237, 248, 258, 270, 271, 287, 294 and Hook and Ladder Companies 25, 104, 115, 124, 125 and 143, \$1,850, and installation of gasoline storage systems at quarters of Engine Companies 2, 10, 16, 34, 54, 65, 276 and Hook and Ladder Companies 17, 28, 35 and 118, \$2,400, an aggregate of \$12,050.

Minor repair jobs, 249 in all, were done to buildings by Department mechanics, at an expenditure of \$9,493.21 and 55 by open market order at a cost of \$3,002.84.

Horses.

There were 1,025 horses in service at the close of the second quarter, a decrease of 210 as compared with the total at the close of the corresponding period of 1914, due to the progressive motorization of fire apparatus.

Stores.

During the period covered by this report, 69 requisitions for furniture, linoleum, bedding, rugs, window shades, office cabinets, etc., calling for an expenditure of \$2,209.98, were turned over to the Division of Stores for investigation with a resulting saving of \$1,525.63. There were likewise investigated, preliminary to distribution to companies of supplies 297 requisitions, on which a saving was effected of \$2,651.94. The total saving for the quarter was \$4,177.57.

Contracts and Open Market Orders.

Contracts executed for furnishing hose, apparatus, general and other supplies, coal, forage, and standard 3-inch iron pipe, for alterations and repairs to buildings, for installing electric lighting systems, for steam heating and plumbing work and for erecting lockers in various company quarters, amounted for the second quarter to \$165,924.69; joint contracts for the same period for furnishing forage and coal totaled \$7,180.96 and agreements entered into for furnishing general supplies and for repairs and alterations to company quarters to the total sum of \$1,953.99.

Contract orders to the number of 294 were issued, in the gross sum of \$214,574.94 and 1,078 open market orders, involving an outlay of \$37,711.82. The number of open market orders issued during the second quarter of 1914 was 857, representing an expenditure of \$54,469.94.

There was thus an increase in the number of open market orders issued during the second quarter of 1915 as compared with that for the corresponding period of 1914, of 221, but a decrease in the outlay of \$16,758.12, or approximately 31 per cent.

Condition of Appropriations—All Boroughs.

Total amount of budget appropriations for 1915.....\$9,243,535 22
Total amount of vouchers certified to Comptroller to June 30, 1915.....4,432,204 88

Balance.....\$4,811,330 34

Apparatus Companies.

Engine, 184; Hook and Ladder, 94; Hose, 7; Fireboat, 10; Rescue, 1; total, 296.

Number of Officers and Employees, Including Uniformed Force.

Headquarters, 21. Division of Audit and Accounts, 9. Bureau of Fire Extinguishment: Uniformed force, 4,966; civilian force, 78; 5,044. Bureau of Fire Prevention: Executive, 13; inspection, 120; investigation, 30; recording, 42; 205. Bureau of Fire Alarm Telegraph, 163. Bureau of Repairs and Supplies: Purchasing Division, 13; Division of Stores, 4; Division of Apparatus, 153; Division of Horses, 38; Division of Buildings, 90; 298. Aggregate, 5,740.

SUMMARY.—Uniformed force, 4,966; civilian force, 774; aggregate, 5,740.

Summary.

During the quarter 3,486 alarms were received, of which 349 were false or unnecessary. 3,137 alarms were received for actual fires; 2,463 of these fires were confined to the building in which they originated, 56 extended to other building; 2 small frame buildings were destroyed. 266 fires occurred in places other than buildings, such as automobiles, etc.; 12 fires occurred on vessels in the harbor.

Fire Losses and Comparisons.

	Fires.	Losses.
Second quarter, 1914	3,394	\$1,615,774 00
Second quarter, 1915	3,137	1,284,454 00
Decrease.....	257	\$331,320 00

17,422,225 gallons of water were used in the extinguishment of fires, 10,622,307 gallons of which were salt water.

On June 30, 1915, the uniformed force consisted of 4,966 members, assigned (with the exception of 74 chief officers, of whom 10 are medical officers) to the 296 companies of the 44 battalions. There are also 4 chaplains.

Board of Medical Officers.

Cases of illness, 530; cases of injury, 169; total, 699. Days lost by illness, 9,031; days lost by injury, 2,931; total, 11,962. Examined as to fitness for probationary appointment, 15; rejected, 5. Examined as to fitness to continue in service, 16. Examined as to fitness for reinstatement, 5. Deaths, 4.

Causes of Fires.

Manhattan, Bronx and Richmond.

	Fires.	Losses.
Alcohol, paints, etc., igniting on stoves, gas lights, etc.....	5	\$1,230 00
Ashes, hot, igniting woodwork, etc.....	11	220 00
Bonfires, brush fires igniting fences, etc.....	104	1,235 00
Chimney fires and sparks from chimneys.....	94	4,210 00
Candles, tapers, etc., carelessness with.....	78	4,270 00
Children playing with matches or with fire.....	81	4,275 00
Cigars, cigarettes, etc., carelessness with.....	311	12,929 00
Chemicals, combustion or explosion	2	13,500 00
Electric lights, wire, defective insulation.....	68	6,490 00

	Fires.	Losses.		Fires.	Losses.
Fireworks	3	60 00	Bonfires, brush fires, rubbish fires	159	3,310 00
Friction of or sparks from machinery	3	12,185 00	Candles, tapers, etc., careless use of	49	9,135 00
Fumigating, negligence in	2	65 00	Children playing with matches or fire	94	16,620 00
Gas, illuminating, carelessness in the use of gas lights, ranges, radiators, etc.	106	4,340 00	Chimney fires, fire places, defective flues, sparks from	56	8,315 00
Incendiary	21	12,830 00	Chemicals, combustion of, or explosion of	1
Lamps, kerosene, gasoline, etc., upsetting or heat from	22	975 00	Cigars, cigarettes, smoking pipes, etc., careless use of	134	27,785 00
Lightning	3	1,775 00	Electric wires, cars, defective insulation, etc.	42	19,070 00
Lime slaking	1	225 00	Fireworks, firecrackers, etc.	2	140 00
Mischievousness of boys and others	34	825 00	Fumigating, negligence in	1	100 00
Matches, carelessness with	183	16,706 00	Friction of machinery	5	5,165 00
Matches, gnawed by rats or mice, causing fire	3	145 00	Films	1	325 00
Meats, fats, etc., igniting on stoves	39	1,440 00	Gas lights, stoves, ranges, etc., heat from and explosion of	81	22,515 00
Metals, hot, igniting woodwork, etc.	11	8,810 00	Incendiary	8	2,585 00
Moving pictures, films igniting	3	25 00	Lamp, kerosene oil, alcohol, etc., falling, explosion of	18	4,275 00
Not fully ascertained	610	558,810 00	Lightning striking and igniting buildings, etc.	6	2,450 00
Not ascertained, suspicious	42	23,689 00	Lime, slaking of	3	10 00
Rekindling of previous fires	1	Malicious mischief	17	670 00
Sparks from locomotives, engines, etc.	5	240 00	Matches, careless use of	154	54,005 00
Stoves, stovepipes, furnaces, standpipes, heat from	67	37,810 00	Matches gnawed by rats or mice	2	15 00
Stoves, kerosene, gasoline, etc., upsetting, exploding, or heat from	12	1,740 00	Meats, fats, etc., igniting on stoves, etc.	14	15,210 00
Spontaneous combustion of oily waste	11	9,240 00	Metals (hot), igniting woodwork, etc.	4	65 00
Tar pots igniting on street, etc.	5	75 00	Not fully ascertained	91	145,640 00
Torches, gasoline, etc., igniting woodwork	4	130 00	Not fully ascertained, suspicious	31	42,680 00
Vapor of benzine, gasoline, etc., igniting	70	14,105 00	Sparks from locomotives	2
Total	2,015	\$754,604 00	Stoves, boilers, ranges, etc., hot coals falling from steam pipes, stove pipes, etc., heat from	46	93,460 00
Brooklyn and Queens.			Stoves, kerosene oil	8	470 00
	Fires.	Losses.	Spontaneous combustion, oily rags, waste, etc.	26	45,630 00
Alcohol, tar, pitch, igniting on stoves, etc.	8	\$1,310 00	Tarpots, igniting in streets, etc.	6	15 00
Ashes, hot, igniting woodwork, etc.	4	70 00	Torches, alcohol, gasoline, etc., used by plumbers, etc.	13	5,015 00
			Vapors of benzine, gasoline, naphtha, etc., igniting	36	3,795 00
			Totals	1,122	\$529,850 00

Bureau of Fire Alarm Telegraph—Record and Statistics.
SUMMARY OF ALARMS AND CALLS.

From.	Manhattan.		Brooklyn.		Bronx.		Queens.		Richmond.		Total.	
	Received.	Sent.	Received.	Sent.	Received.	Sent.	Received.	Sent.	Received.	Sent.	Received.	Sent.
Police Headquarters	51	41	36	32	30	26	11	9	2	1	130	109
Public Telephone	317	215	155	101	101	88	94	70	93	41	760	515
Automatic Fire Alarm Co.	31	30	31	30
Consolidated Fire Alarm Co.	10	9	6	6	16	15
Manhattan Fire Alarm Co.	15	12	15	12
National Dist. Tel. Co.	50	45	16	16	1	1	67	62
Special F. A. Elec. Sig. Co.	1	1	..
Public Special Bldg. boxes	1	1	6	6	5	4	1	..	13	11
Ambulance calls	37	37	21	21	11	11	1	1	1	1	71	71
1st Alarms from street boxes	1,542	1,473	683	646	293	258	137	144	52	48	2,707	2,569
2nd Alarms from street boxes	19	18	16	16	4	4	39	38
3rd Alarms from street boxes	6	6	4	4	10	10
False Alarms from street boxes	30	30	28	28	4	4	7	7	69	69
False Alarms from Automatic F. A. Co.	18	18	18	18
False Alarms from Con. F. A. Co.	6	6	5	5	11	11
False Alarms from Man. F. A. Co.	7	7	7	7
False Alarms from Nat. Dist. Co.	21	21	8	8	29	29
	2,162	1,969	984	889	444	392	255	235	149	91	3,994	3,576

ROBERT ADAMSON, Fire Commissioner.

DEPARTMENT OF FINANCE.**Abstract of Transactions for Week Ended Sept. 11, 1915.***Deposited in the City Treasury.*

To the Credit of the City Treasury	\$4,715,821 25
To the Credit of the Sinking Funds	4,505,348 31
Total	\$9,221,169 56

Warrants Registered for Payment.

Appropriation Accounts, "A" Warrants	\$5,782,576 72
Special Revenue Bond Fund Accounts, "B" Warrants	49,102 99
Corporate Stock Fund Accounts, "C" Warrants	1,659,035 54
Special and Trust Fund Accounts, "D" Warrants	62,893 38
Total	\$7,553,608 63

Notes and Bonds Issued.

Corporate Stock Notes	\$1,000,000 00
Revenue Bonds	3,000,000 00
Total	\$4,000,000 00

Bonds and Notes Redeemed.

Bonds of former Corporations now included in the City of New York	\$4,590 00
Special Revenue Bonds	830,000 00
Corporate Stock Notes	5,713,500 00
Total	\$6,548,090 00

Suits, Court Orders, Judgments, Etc., Filed.

Sept. 7—Magrath, Nicholas D.; Callahan & Haggerty, Attorneys; summons and complaint. Slater, Martha A. & Ada E.; Alexander & Green, Attorneys; summons and complaint.

Sept. 3—Rosenthal, Jacob; assignment from Delson Contracting Co. of security deposit. Mendelson, Israel; three assignments from Pheon Contracting Co. of security deposits.

Sept. 7—Standard Gas Light Co.; agreement with R. A. C. Smith, Comm. Dept. D. & F., re lands west of bulkhead between E. 103d and 104th Sts. Shipley Construction & Supply Co.; Sparks, Fuller & Stricker, Attorneys; certified copy of judgment ordering payment on contract 34781, Zoological Park, Bronx. Kataneksza, Stephan; consent of Hyman Tobe and aff. re award on parcel 162A, matter of Hull Ave., etc., Queens. Souder, Harvey S.; release by Penn Trust Co. of Morristown, Pa., and aff. re award on parcel 23, matter of Hull Ave., etc., Queens. Thompson, Josiah A.; release by W. R. Butler, and aff. re award on parcels 168-168A-168B, matter of Beach Ave., etc., Bronx. Murphy, Dennis G.; release by Brooklyn Development Co., and aff. re award on parcel 77A, matter of Church Ave., etc., Brooklyn. Dietrich, Elizabeth et al.; release by Columbia Trust Co. re award on parcels 34 and 35, matter of Leland Ave., etc., Bronx. Prospect Park and Coney Island Railroad Co.; Wingate & Cullen, Attorneys; certified copy of order directing payment of award, matter of extending Public Park, Coney Island, 31st Ward, Brooklyn.

Sept. 4—Ten Eyck, William; order amending execution, case of S. Aaron & Co.

Sept. 8—German-American Bldg. & Loan Assn. of the City of New York; consent by H. & K. Dertinger and afft. of I. W. Dimelow re award on parcel 28, matter of Remsen Ave., etc., Queens. Sammartino, Pasquale; two releases by Kate S. Metzger and S. E. J. Squires and afft. of G. Sammartino, re award on parcels 129 and 129A, matter of Magenta St., etc., Bronx. Seesni, John and Josephine; release by M. and J. Maguire and afft. re award on parcel 6P, matter of Fowler Ave., Queens. Campbell, Robt. A. and Margaret; two releases by W. C. Arnold, and W. J. Williamson and Harry C. Bryan and aff. of C. C. Ferris re award on parcel 1L, matter of Beach Ave., etc., Bronx. Brooklyn Benevolent Society; petition for cancellation of tax liens 14165 and 14166, Brooklyn. Remsen, I. S. Mfg. Co.; notice of special meeting of creditors. Williams, George O.; I. V. Schadrien, Attorney; certified copy of order directing payment of \$500 surety bond.

Sept. 9—Tomshinsky, Jacob; Henry E. Cohen, Attorney; summons and complaint.

Sept. 9—Libman Construction Co.; two orders discharging liens filed by Evans Bros., Inc., et al. Andrews Building Co.; order discharging lien filed by Northern Waterproofing Co., Inc. Frymier & Hanna Co.; order discharging lien filed by Mike Cassalino. Libman Construction Corporation; order discharging lien filed by Leopold L. Hayman. McKeown, Thomas, Inc.; order discharging lien against contract. McKeown, Thomas, Inc.; two orders discharging liens filed by David E. Kennedy. McKeown, Thomas, Inc.; two orders discharging liens filed by Northern Waterproofing Co., Inc. Engel, Louis; Joseph A. Young, Attorney; order directing payment of award, re damage parcel 303, matter of Bronx Boulevard, etc., Bronx.

Sept. 8—Willvonseder, Ernst & Julia; release by P. Wallbott and aff. re award on parcels 49 and 49A, matter of Beach Ave., etc., Bronx. East River Land Co.; two releases by N. Y. Trust Co. and Jas. M. Barclay and others, and aff. of C. E. Finlay, re award on parcels 108 to 132, matter of Lawrence St., Queens.

Sept. 9—Whiting, Preston; Joseph A. Boccia, attorney; affidavit and notice of motion to be made at Municipal Court, Sixth District, Manhattan, September 13, 1915, directing Comptroller to pay \$42 to W. H. Brower et al. Dax, Joanna, administratrix, etc., of Margaret Connor, deceased; Murray, Weed & Harned, attorneys; notice of motion for order directing Comptroller to issue warrant for payment of funds to credit of Thos. McCormack, etc. Barton, Willis H.; check for \$55 in payment of judgment, matter of Ashokan Reservoir Section.

Sept. 10—Schmuck, Bertha; consent by M. F. Hance, and affs., re award on parcels 988-9CC, matter of Grand Ave., etc., Bronx.

Sept. 9—Luongo, Peter; consent by M. L. Seifert and aff., re award on parcel 1Q, matter of Beach Ave., etc., Bronx. Williamsburgh Imp. Co.; certificate of reg. of Kings County, release by I. E. Kerschner, trustee, and aff. of I. E. Kerschner, re award on parcels 210 to 219, inclusive, matter of Robinson St., etc., Brooklyn. Seinsoth, Louis H.; release by C. Leavens, and aff. of Chas. S. Taber, re award on parcels 84, 85 and 86, matter of Lott Ave., Brooklyn. Michel R. E. & Mtge. Co.; release by B. Y. Title Insurance Co. and aff. of W. H. Zantinger, re award on parcel 3, matter of W. 172nd St., Bronx.

Sept. 10—Frochel, Joseph; release by T. H. Willshaw and aff., re award on parcel No. 294, matter of Targee St., Richmond. Rudolph, M. J., Co.; Foley & Martin, attorneys; certified copy of final decree with notice of entry ordering payment of \$3,589.42 costs. N. Y. Mutual Gas Light Co.; Zabriskie, Murray, Sage & Kerr, attorneys; certified copy of order vacating assessment. N. Y. Mutual Gas Light Co.; Zabriskie, Murray, Sage & Kerr, attorneys; certified copy of order cancelling assessment. N. Y. Mutual Gas Light Co.; Zabriskie, Murray, Sage & Kerr, attorneys; certified copy of order cancelling assessment. Hohwiesner, William; Rudd, Wood & Molloy, attorneys; summons and complaint.

Sept. 7—Dougherty, J. Hampton, et al.; three satisfactions of judgments against City of New York.

Sept. 9—Kienol, Theodore; petition and blueprint re release of portion of old South road, Brooklyn.

Sept. 9—Shea, Michael A., et al.; orders amending and vacating executions, case of Gotham Jewelry Co. et al.

Sept. 10—Weinstein Brothers; order discharging mechanic's lien filed by Joseph Klude, and bond. Weinstein Brothers; order discharging mechanic's lien filed by Solomon Heller, and bond. Thomas, Landon A., et al.; Alexander & Greene, attorneys; order directing payment of award on parcels 352 to 359, inclusive, matter of 76th St., etc., Brooklyn. N. Y. C. & H. R. R. Co.; A. S. Lyman, attorney; certified copy of order correcting assessments. Dollar Savings Bank of City of New York; McKellar & Gerbracht, attorneys; notice of appeal for payment of award on parcels 211, 212, 212A and 213, matter of Zerega St., etc., Bronx. Brooklyn Trust Co.; H. M. Bellinger, Jr., attorney; notice of appeal for payment of award on parcels 11, 12, 13, 14, 15, 16, 17, 19, 20 and 23, matter of E. 95th St., etc., Brooklyn. Brooklyn Trust Co.; H. M. Bellinger, Jr., attorney; notice of appeal for payment of award on parcel 89, matter of E. 94th St., Brooklyn.

Sept. 11—Ball, Bridget; release by L. I. City Savings Bank, and aff., re award on parcel 18, matter of Newtown Road, etc., Queens.

Claims Filed.

Sept. 3. Kane, Michael; personal injuries and damage to personal property, thrown from ferryboat to bridge dock at 39th st., Brooklyn, on June 19, 1915, \$1,613; Brown & Falkenburg, attorneys. Reilly, William A.; damages due to injuries sustained by wife, Mary A. Reilly, due to fall down stairs of building owned by City of New York at 5723 Second ave., Manhattan, on April 8, 1915, \$1,000; E. L. Holywell, attorney. Craig, Bridget; personal injuries due to defective sidewalk in front of 265 Tenth ave., Manhattan, on July 12, 1915, \$5,000; Cohen Bros., attorneys.

Sept. 2—Shapiro, Gussie; personal injuries due to fall on defective sidewalk in front of 53 Cook st., Brooklyn, on June 13, 1915, \$5,000. Shapiro, Anna; personal injuries due to fall on defective sidewalk in front of 48 Rutgers st., Manhattan, on July 21, 1915, \$2,000; I. Rosenberg, attorney.

Sept. 7—Helmes, Rena; personal injuries due to fall in roadway at West 164th st., at east intersection of St. Nicholas ave., on May 28, 1915, \$20,000; E. A. Meyer, attorney. London, David; personal injuries caused by being thrown from automobile truck at Courtland ave., near 152nd st., due to depression in roadway, on May 24, 1915, \$25,000; A. W. Levy, attorney. Bracken, Cornelius M.; amount due for services as Bath Attendant at Municipal Bath, Coney Island, from August 4 to 23, 1915, inclusive, \$50.

Sept. 4—Standard Gas Light Co. of City of New York; amount due for gas supplied to public buildings in Borough of Manhattan from June 29 to July 30, 1915, inclusive, and Bronx, \$370.35. Consolidated Gas Co. of City of New York; amount due for gas supplied to street lamps and public buildings and repairs to lamp-posts in Borough of Manhattan, from July 1 to 31, 1915, inclusive, \$10,426.11; Shearman & Sterling, attorneys. New York Central Railroad Co.; amount due for transportation on orders of the Department of Public Charities during 1914, \$674.60; A. S. Lyman, attorney. Albert Bros.; damage to wagon by cart No. 430 of the Department of Street Cleaning on April 10, 1915, \$40; N. Phillips, attorney.

Sept. 7—Coch, Edward; amount due for services as Process Server under instructions of District Attorney, Queens County, 45 days, \$157.50. McCaffrey, Michael; amount due for part payment of funeral expenses of Thomas Kealy, an honorably discharged soldier, \$50. Burke, James; amount due for part payment for funeral expenses of James E. Tobin, an honorably discharged veteran of the Spanish-American war, \$50. Freeman & Grady; amount due for storage and repairs to automobile on open market orders of office of Borough President, Queens County, \$235.07. Bullowa, Arthur M.; amount due for damage caused by backing up of sewer and leaking of high pressure main at 520 Broome st., Manhattan, between June, 1912, and September 8, 1914, \$288.98; E. E. M. Bullowa, attorney.

Sept. 8—Cohen, Alexander; damages due to personal injuries to wife, Gussie Cohen, caused by Department of Street Cleaning cart colliding with pushcart on 1st ave., between 112th and 113th sts., on August 11, 1915, \$500; L. J. Gold, attorney. Cohen, Gussie; personal injuries caused by Department of Street Cleaning cart colliding with her pushcart on 1st ave., between 112th and 113th sts., on August 10, 1915, \$1,000; L. J. Gold, attorney. O'Brien, Jas. E., Sheriff of Bronx County; amount due for one-half of fees collected in Sheriff's office, Bronx County, during August, 1915, \$260.46. Lyon, J. B. Co.; amount due for one year's subscription, 1914, advance sheets, Sessions Laws, etc., \$7.50. Bard, Bernard, guardian, etc.; damages for personal injuries to Elsie Bard, caused by breaking of swing in Crotona Park, Bronx, on July 22, 1915, \$500; A. Midonick, attorney. Holtz, Lillian; personal injuries caused by defective stairway leading to bridge local cars, Delancey and Norfolk sts., Manhattan, on May 11, 1915, \$1,000; Samuel Kornbluth, attorney. Holtz, Jacob, guardian, etc.; damages due to personal injuries to Lillian Holtz, infant, account of defective stairway leading to bridge locals, Delancey and Norfolk sts., May 11, 1915, \$250; Samuel Kornbluth, attorney. McKenna, Anthony; personal injuries caused by explosion in sewer in 42d st., between 1st and 2d aves., on September 21, 1914, \$25,000; Grant C. Fox, attorney.

Sept. 10—New Amsterdam Gas Co.; gas furnished public buildings, Manhattan, July 1, 1915, to July 31, 1915, inclusive, \$2,418.22. East River Gas Co. of Long Island City; gas furnished public buildings, Queens, July 1, 1915, to July 31, 1915, inclusive, \$185.55.

Sept. 9—New York Mutual Gas Light Co.; gas furnished departments and bureaus, City of New York, Manhattan, July 1, 1915, to July 31, 1915, inclusive, \$281.55. Sanders, Edwin J.; damages to real property at 1387 Lexington ave., Manhattan, due to blasting.

Sept. 10—Camp, Harold; personal injuries and damages to personal property caused by falling on East 18th st. and Avenue G, Brooklyn, on September 5, 1915, \$20. Woodhaven Gas and Light Co.; gas furnished for lighting streets, etc., and public buildings and materials and repairs incidental thereto in Queens during July, 1915, \$479.14. Newtown Gas Co.; gas furnished for lighting streets, public buildings, etc., and materials and repairs during July, 1915, Queens, \$1,512.40. Richmond Hill and Queens County Gas Light Co.; gas furnished for lighting streets, etc., heat and power to public buildings and repairs, Queens, during July, 1915, \$565.38. Jamaica Gas Light Co.; gas furnished for lighting streets, etc., and public buildings, materials and repairs, Queens, during July, 1915, \$356.50. Flatbush Gas Co.; gas furnished for lighting streets, etc., and public buildings, materials and repairs, etc., Brooklyn, during July, 1915, \$1,650.61. Brooklyn Union Gas Co.; gas furnished for lighting streets, etc., and for supplying public buildings, materials and repairs, Brooklyn, during July, 1915, \$13,269.99. Central Union Gas Co.; gas supplied to street lamps and public buildings from June 30 to August 1, 1915, and repairs to lamp-posts from July 1 to August 1, 1915, Bronx, \$1,509.24. Kerr, William L.; damages due to personal injuries to son, Herbert H. Kerr, caused by collision of auto belonging to City of New York with bicycle at corner of Park place and Schenectady ave., Brooklyn, on August 20, 1915, \$5,000; Armstrong, Brown & Purdy, attorneys. Kerr, Herbert R.; personal injuries by collision of auto of City of New York with bicycle on August 20, 1915, at Park place and Schenectady ave., Brooklyn, \$15,000; Armstrong, Brown & Purdy, attorneys. Burke, Mary et al.; amount in City Treasury to credit of unknown next of kin of Catherine Danakker, deceased, \$359.18; J. J. Dwyer, attorney. Kanter, Louis; personal injuries due to falling into excavation at Southern Boulevard and 139th st., Manhattan, on July 20, 1915, \$1,000; Almy, Van Gordon, Evans & Kelly, attorneys.

Sept. 11—Gomez, Edward; personal injuries caused by being struck by cart belonging to City of New York on East 32d st., Manhattan, on June 30, 1915, \$500; Almy, Van Gordon, Evans & Kelly, attorneys.

Sept. 13—Bronx Security and Brokerage Co.; refund on plumber's permit No. 4323, issued November 18, 1914, to R. J. Stanton, and by Stanton assigned to claimant, \$14; I. Levison, attorney.

Sept. 10—Maran, Jacob; refund of amount paid for summonses to Municipal Courts.

Sept. 13—Caulfield, Michael; amount due for services as Keeper on Hart's Island from May 6 to 26, 1915.

Sept. 11—Westchester Lighting Co.; amount due for electric current supplied to City of New York, Borough of the Bronx, from July 1 to 31, inclusive, 1915, \$3330.50.

Sept. 13—Scully, William; damage to bicycle due to being struck by wagon of D. S. C. on September 11, 1915, \$5.

Sept. 11—Supple, Elizabeth; damage due to overflow of sewer at 118 St. Marks ave., Brooklyn, on July 2, 3 and 4 and August 5, 1915, \$250. Herrick, Mary; damage to goods in cellar at 118 St. Marks ave., Brooklyn, due to backing up of sewer on June 29, July 2, 3 and 5 and Aug. 5, 1915, \$100.

Approval of Sureties.

The Comptroller approved of the adequacy and sufficiency of the sureties on the following proposals, viz.:

Sept. 7, 1915.

Department of Health—For laboratory apparatus: F. S. Banks & Co., 149 Church St., N. Y., principal; Aetna Accident & Liability Co., surety.

Sept. 8, 1915.

Central Purchasing Committee—For supplies: Waite & Bartlett Mfg. Co., 252 W. 29th St., principal; Fidelity & Deposit Co. of Md., surety. For one X-ray generator: Wappler Electric Mfg. Co., 173 E. 87th St., principal; Hartford Accident & Indemnity Co., surety.

Board of Elections—For ballots: M. B. Brown Printing & Binding Co., 37 Chambers St., principal; London & Lancashire Ins. Co., surety.

President, Manhattan—For repaving 49th St.: Sicilian Asphalt Pav. Co., 41 Park Row, principal; American Surety Co., National Surety Co., sureties. For repaving 104th St.: Sicilian Asphalt Pav. Co., 41 Park Row, principal; American Surety Co., National Surety Co., sureties. For repaving 50th St.: Sicilian Asphalt Paving Co., 41 Park Row, principal; American Surety Co., National Surety Co., sureties. For

paving Exterior Street: W. J. Fitzgerald, 547 W. 45th St., principal, National Surety Co., surety.

Central Purchasing Committee—For drugs: Metropolitan Hospital Supply Co., 171 Broadway, principal; Illinois Surety Co., surety.

Department of Street Cleaning—For building a pier at the foot of E. 19th St.: Riverside Cont. Co., 39 Cortlandt St., N. Y., principal; New England Equitable Ins. Co., surety.

Sept. 9, 1915.

Central Purchasing Committee—For laboratory apparatus: Henry Allen, 138 William St., N. Y., principal; American Surety Co., surety.

President, Manhattan—For paving, etc., 212th St.: Barber Asphalt Pav. Co., 233 Broadway, N. Y., principal; U. S. Fidelity & Guaranty Co., Maryland Casualty Co., sureties.

Sept. 11, 1915.

President, Bronx—For regulating, etc., Dyre Ave.: J. B. Malatesta, 3169 Jerome Ave., N. Y., principal; Illinois Surety Co., surety. For regulating, etc., E. 213th St.: J. B. Malatesta, 3169 Jerome Ave., N. Y., principal; Illinois Surety Co., surety. For sewers in Fieldston Road: Harris & Rose Const. Co., 319 Pearl St., principal; Casualty Co. of America, surety. For sewer in Kinderman Place: J. J. Haiduven, 16 E. 177th St., N. Y., principal; National Surety Co., surety.

Central Purchasing Committee—For laboratory supplies: Johnson & Johnson, 100 William St., N. Y., principal; U. S. Guarantee Co., surety. For laboratory apparatus: F. S. Banks & Co., 149 Church St., principal; Aetna Accident & Liability Co., surety. Goodyear India Rubber Co., 503 Broadway, N. Y., principal; U. S. Fidelity & Guaranty Co., surety. Kny-Scheerer Co., 404 W. 27th St., N. Y., principal; American Surety Co. of N. Y., surety. Watters Laboratories, 55 Fifth Ave., principal; Casualty Co. of America, surety. E. Leitz, 30 E. 18th St., principal; American Surety Co. of N. Y., surety. Smith & Boullin, 27 E. 22nd St., principal; U. S. Fidelity & Guaranty Co., surety. Stanley Supply Co., 143 Madison Ave., principal; American Surety Co. of N. Y., surety. J. S. Barron & Co., 221 W. Broadway, principal; U. S. Guarantee Co., surety. Henry Allen, 138 William St., principal; American Surety Co. of N. Y., surety. G. Murphy, Inc., 57 E. 9th St., principal; American Surety Co. of N. Y., surety. Bellaire Bottle Co., 172 Fulton St., principal; American Surety Co. of N. Y., surety.

Opening of Proposals.

The Comptroller by representative attended the opening of proposals at the following departments, viz:

Sept. 7—Fire Department: For furnishing 4 motor-driven fuel wagons, and for painting and repairing fireboats. Street Cleaning: For furnishing and delivering scraper steel. Docks and Ferries: For furnishing and delivering Coal. Dept. of Education: For furnishing and delivering supplies for High, Trade and Vocational Schools; for the removal of street encroachments, etc., at Pub. Schools 26 and 48, Manhattan; for alterations and repairs to heating and ventilating apparatus at Pub. Schools 33 and 107, Manhattan; for installing heating and ventilating apparatus and temperature regulation in new P. S. 54, Bronx, etc., etc.

Sept. 8—President of the Borough of the Bronx: For regulating, grading, paving, etc., the roadway of Haviland Avenue from Tremont to Castle Hill Avenues. President, Brooklyn: For repairs to sewer in Foster Ave., at Brighton Beach R. R. For constructing sewer basin at S. W. corner of E. 13th St. and Avenue P.

Sept. 9—Department of Correction: For installing new fireproof window in the southerly wall of the workhouse at Blackwell's Island. President, Manhattan: For the construction of sewer in Ellwood St. between Sherman Ave. and Nagle Ave. Park Department: For the construction of timber jetties and bulkhead and extending existing jetties, etc., at Sea Side Park, Rockaway.

Sept. 10—Public Charities: For the installation of lightning rods in certain buildings on Randall's Island and N. Y. City Farm Colony. S. I. Public Service Commission: For furnishing and delivering a supply of ballast for use in the construction of Rapid Transit Railroads.

E. D. FISHER, Deputy and Acting Comptroller.

MUNICIPAL CIVIL SERVICE COMMISSION.

Minutes of Meeting of the Municipal Civil Service Commission of New York Held Wednesday, August 4th, 1915, at 10.30 o'clock A. M.

Present—Dr. Henry Moskowitz, President, and Hon. Alexander Keogh, Commissioner. The President presided.

The following resolutions were adopted after a hearing of each of the candidates named therein:

Resolved, That the disqualification appearing against the following named candidates on the eligible lists specified be and the same hereby is removed: Fireman: James J. Ferrick, 160 Christopher Street, New York City; Ludwig F. E. Droheim, 758 Melrose Avenue, New York City. Temporary Clerk: Thomas H. Kiernan, 337 East 69th Street, New York City; Burton Gliddon, Jr., 168 East 94th Street, New York City. Automobile Engineman: Lawrence Melzer, 277 New Jersey Avenue, Brooklyn; James P. Dunn, Jr., 2194 Seventh Avenue, New York City.

Resolved, That the name of John Lynch, 1669 Third Avenue, New York City, be and the same hereby is removed from the eligible list of Patrolman under the provisions of clause 14 of Rule VII for physical disability.

Resolved, That the requests of the following named persons that their names be removed from the list of persons disqualified for entrance into the city service be and they hereby are denied: Otto Marek, 19 Prospect Street, Winfield, L. I.; Charles F. Hoffman, Mariners Harbor, S. I.; John Eppler, 271 East 156th Street, New York City; Frank J. Kafferty, 45 Duffield Street, Brooklyn.

The following named candidates for the positions specified failed to appear, as directed, and the Secretary was instructed to inform them that the disqualification appearing against their names would be continued: Jennie C. Rupley, 477 Third Street, Brooklyn, Attendant, Female; William H. Daly, 160 East 117th Street, New York City, Climber and Pruner.

The following named candidates for the positions specified failed to appear, as directed, and the Secretary was instructed to summon them for the next regular meeting of the Commission: George L. B. Stott, 1452 Myrtle Avenue, Brooklyn; Robert Fusco, Glen Cove, L. I.; John A. Dick, 61 Stewart Street, Brooklyn, Automobile Engineman; Joseph B. Tarr, 1573 Fulton Avenue, New York City, Investigator. William J. Fagan, 38 Grand Street, Maspeth, L. I., Patrolman.

Lauretta J. Sullivan, 648 74th Street, Brooklyn, a candidate for the position of Attendant, Female, failed to appear, as directed. The Commission considered a report dated August 3rd from the Examiner in Charge of the Bureau of Investigation recommending that the candidate's name be marked "Qualified" on the eligible list, and, on motion, it was

Resolved, That the disqualification appearing against the name of Lauretta J. Sullivan, 648 74th Street, Brooklyn, N. Y., on the eligible list of Attendant, Female, be and the same hereby is removed.

The Commission reconsidered the case of Charles White, 72 East 121st Street, New York City, a candidate for the position of Fireman, who had appeared for a hearing on July 28, 1915, and, on motion, it was

Resolved, That the name of Charles White, 72 East 121st Street, New York City, be and the same hereby is removed from the eligible list of Firemen under the provisions of clause 14 of Rule VII, and placed upon the list of persons disqualified for entrance into the city service.

A communication dated July 29th was presented from the Commissioner of Health relative to the dismissal of Bernard Rein, a candidate for the position of Medical Inspector, who had appeared before the Commission at a previous meeting in connection with his request that his name be removed from the disqualified list. The request was denied.

Upon the recommendation of the Committee on Transfers, the following transfers were approved:

Edward F. Farrell, Clerk at \$900 per annum, from Department of Water Supply, Gas and Electricity to Police Department. Owen Haggerty from Driver to Hostler, Department of Street Cleaning. Daniel J. Tone from Court Attendant at \$1,200 per annum in the Magistrates' Court to Municipal Courts, Manhattan. Frank K. O'Neill from Sewer Cleaner to Cleaner, office of the President Borough of Manhattan. George W. Hopper from Stenographer and Typewriter (Competitive Class) to Stenographer to Commissioner of Public Works (Exempt Class), in the office of President, Borough of Manhattan. David Musk, Junior Chemist at \$1,200 per annum, from President Borough of The Bronx to office of President of Borough of Brooklyn. Charles J. Wittich, Driver, from the Department of Street Cleaning at \$816 per annum to the Department

of Correction at \$1,000 per annum. John F. Madden from Prison Keeper at \$800 per annum in Department of Correction to Patrolman at \$1,400 per annum in the Police Department, he having formerly been an Aqueduct Patrolman and the Board of Water Supply having consented to his transfer to the Police Department. Martin Martin, Automobile Engineman at \$1,050 per annum, from office of the President of Borough of Queens to Fire Department.

Upon the recommendation of the Committee on Transfers, the following transfers were disapproved:

Joseph A. Reilly from Watchman at \$600 per annum (temporary) to Attendant at \$900 per annum (temporary) in office of the President of the Borough of Manhattan, there being no provision in the rules for transfer from one temporary position to another. John Hogan, Attendant (temporary), from office of President of the Borough of Brooklyn to office of President of the Borough of Manhattan, there being no provision in the rules for transfer from one temporary position to another. Nicholas O'Connell, from Paver to Rammer in the office of the President of the Borough of Manhattan, there having been a Preferred List in existence for the position of Rammer containing the names of persons suspended from that department. James E. Moore, Axeman, from office of the President, Borough of The Bronx, at \$1,050 per annum to the office of the President, Borough of Queens, at \$900 per annum, there having been a Preferred List in existence for that position containing the names of persons suspended from the latter department.

Upon the recommendation of the Committee on Reinstatements, the following reinstatements were approved:

Henry H. Wagner as Patrolman in the Police Department. Joseph A. Uhrig as Driver in the Department of Street Cleaning.

On the recommendation of the Committee on Special and Temporary Appointments, the following appointments were approved, in accordance with the requests of the several departments on the dates specified:

CLAUSE I, RULE XII.

July 27—Thomas Leahy as Stationary Engineer in the Department of Water Supply, Gas and Electricity, for an additional period of thirty days.

July 29—George B. Hagerty as Watchman at the College of the City of New York up to and including August 4.

CLAUSE 3, RULE XII.

July 12—Dr. E. M. Connelly as Assistant Alienist in the Bellevue and Allied Hospitals, at \$1,500 per annum.

July 31—Florence L. Lattimore as Supervising Social Investigator in the Department of Public Charities, at \$1,800 per annum.

July 27, 28 and 29—Nurses in the Department of Health: Sarah L. Tufts, Helen M. Radell, Margaret Schmitt, Lena M. Albecker.

July 17—Harry A. Needham as Instructor on Industry in the Department of Correction, at \$900 per annum.

July 26—Ethel C. Thornblade as Stenographer and Typewriter (Stenotypist), in the Department of Finance.

July 28—George W. McGibney and Francis Reilly as Gardeners in the Department of Parks, Boroughs of Manhattan and Richmond.

CLAUSE 4, RULE XII.

July 27, 28 and 29—Nurses in Department of Health, at \$900 per annum, for fifteen days: Sarah L. Tufts, from July 29; Margaret Schmitt, from July 26; Helen M. Radell, from July 28.

July 17—Harry A. Needham, Instructor of Industry in the Department of Correction at \$900 per annum, for a second period of fifteen days, from July 17.

July 26—Ethel C. Thornblade, Stenographer and Typewriter (Stenotypist), Department of Finance, for a second period of fifteen days.

July 28—George W. McGibney and Francis Reilly as Gardeners in Department of Parks, Boroughs of Manhattan and Richmond, for fifteen days.

August 2—Play Leaders in the Department of Parks, Borough of Brooklyn, for a second period of fifteen days: Grace A. Birmingham, Regina M. Lynch, Irene K. Mulcahey, Gertrude J. Freleigh, Gertrude B. Marmon, Addie E. Prentice.

July 31—Dr. John N. Bassin as Physician in Department of Public Charities, at \$4 per diem, for a second period of fifteen days.

July 23—Harrison DeProspero, as Watchman in the Department of Finance, at \$2.50 per diem, for thirty days, from July 25.

July 30—Nicholas Sciano as Italian Interpreter in the Children's Court, at \$5 per diem, for two periods of fifteen days each.

July 28—The following named persons in the office of the President of the Borough of Manhattan: Mrs. Alice F. Boyle as Attendant, at \$720 per annum, from July 1st to 19th, inclusive. Joseph Abrams, Edward Lober and Abraham Bernstein as Inspectors of Public Works, at \$1,200 per annum, for fifteen days each.

July 14—Margaret F. Klopff as Stenographer and Typewriter in the Board of City Record, at \$2.42 per working day, from July 13th to 20th, inclusive.

July 26—Joseph A. Joel and James Farrell as Watchmen in the office of the President of Borough of Manhattan, at \$50 per month, for the period from July 24th to 31st.

August 3—Suzanne Heber as Stenographer in the Board of Examiners, at \$5 per diem, for fifteen days from August 3.

August 2—Mark Hart as Axeman in Department of Water Supply, Gas and Electricity, for fifteen days from January 1.

July 29—Stationary Engineers in the Department of Public Charities, for about six weeks in Boroughs of Manhattan and Brooklyn, their payrolls to be certified for a period of thirty days under clause 4 of Rule XII., and for the balance under a special certificate: Michael White, Cornelius Monahan, James Carney.

July 31—Rose Harris as Stenographer and Typewriter in the Department of Public Charities, at \$600 per annum, for a period of five days from July 30, 1915.

July 27—Attendants in the office of the President of the Borough of Brooklyn: Anna Pezzella and Dora Oehlecker, for a second period of fifteen days. For an additional period of one day: Eugene Mills, William T. Taylor, George H. Miers, Lillie Sutton, Mary Duffy, Robert S. Higginson, Mary McGrath, Lillian Cullen; Robert G. Cornell, at the Municipal Bath at \$2.50 per diem, for fifteen days from July 18.

July 27—Edward B. Reinus as Finnish Interpreter in the City Magistrates' Court, at \$5 per diem, for one day.

CLAUSE 11, RULE XIX.

July 27, 29—Department of Docks and Ferries, for five days each: John Ryan as Water Tender, at \$95 per month; Michael Rice as Oiler, at \$95 per month; William Tolen, William Parmentier and William Moxey as Marine Stokers, at \$90 per month.

July 29—John Morgan as Licensed Fireman in Department of Public Charities, at \$3 per diem, for two periods of five days each from July 24.

July 30—Alice Renahan as Cleaner in the Department of Parks, Manhattan and Richmond, at \$600 per annum, for five days from July 24.

July 28—Francesco Russo as Asphalt Worker in the office of the President of Borough of Bronx, at \$2.50 per diem, for period of four days from July 21.

July 26—Jacob A. Smith, West Shokan, N. Y., as House Repairer, in Board of Water Supply, at \$4 per diem, for two periods of five days each.

Upon the recommendation of the Committee on Appeals, the appeals of the following named candidates in the examinations specified for special examinations, re-ratings of certain of their papers, etc., were denied:

Inspector of Meters and Water Consumption: Edward F. Brophy, 530 East 14th Street, New York City. Swimming Instructor: Susie V. O'Brien, 112 East 83d Street, New York City. Attendant (Female): Susie V. O'Brien, 112 East 83d Street, New York City. Actuarial Clerk: Helen V. Savage, 408 West 150th Street, New York City. Physician—Clinic: Dr. Josephine B. Neal, 426 East 26th Street, New York City. Promotion to Third Grade Clerk Department of Public Charities: George B. Craig, 411 West 51st Street, New York City. Typewriting Copyist (Dictaphone Operator): William J. Rackoff, 212 East 40th Street, New York City. Playground and Gymnasium Attendant: Joseph L. Gordon, 241 East 69th Street, New York City. Inspector of Licenses (Italian): Anthony Villone, 397 Bushwick Avenue, Brooklyn, N. Y.; Anthony Cava, 69 Maspeth Avenue, Brooklyn, N. Y. Civil Service Examiner, Accounting and Business Methods: Aaron Greenspan, 39 South Park Avenue, Arverne, Attendance Officer: Charles A. Doran, 848 Lafayette Avenue, Brooklyn, N. Y.; David Wiener, 528 Cleveland Street, Brooklyn, N. Y.; William D. Gillen, 243 Ninth Street, Brooklyn, N. Y.; Mary C. Booth, 139 East 50th Street, New York City; Walter L. Mooney, 310 East 138th Street, New York City.

The Commission approved the action of the Committee on Provisional Appointments in directing that the following named persons be marked "Qualified" for employment under clause 3 of Rule XII. in the capacity specified, in accordance with recommendations of the Examiner in Charge of the Bureau of Investigation contained in

reports under the dates mentioned: July 27: Anna Polak, Nurse in the Department of Health; Pearl Osborne, Eugenie Blank and Florence G. Struller, School Farm Attendants in the Department of Parks, Borough of Brooklyn; James F. Desmond, Gardener, in the Department of Parks, Boroughs of Manhattan and Richmond. July 28: Josephine F. W. Brass, Superintendent, Neponsit Beach Hospital, Bellevue and Allied Hospitals. July 30: Nurses in the Department of Health: Hannah F. McGloin, Frances Upham, Mary C. MacPherran, Harriet Denning, Lilian de Puy, Lena M. Albecker, E. Bertha Smith, Florence L. Wiegand, Martha A. Browne, Elizabeth E. Voak, Rose T. Donnelly, Anna R. Nye, Laura P. Vogel, Helen J. MacKenzie, Gladys E. Gardner, A. Elizabeth Higgins, Ella G. Binks, Dynagh N. Dolan Marie C. Dalton.

A report dated July 31st was presented from the Chief Examiner submitting a statement of examinations held during the month of July, 1915. The report was ordered filed.

A report dated July 28th was presented from the Chief Examiner recommending that the Commission deny the request of the Secretary of the Department of Health that certain experience of David A. Swick, M. D., whose application for the position of Medical Inspector had been rejected, be accepted in lieu of the preliminary requirement of one year's experience as hospital interne. The recommendation was adopted.

Two reports dated July 28th and two dated July 30th were presented from the Chief Examiner notifying the Commission of the completion of certain promotion examinations and, on motion, it was

Resolved, That the following promotion eligible lists be and the same hereby are promulgated:

Sanitary Inspector, 3d Grade, Department of Health; Stenographer and Typewriter, 4th Grade, Police Department; Clerk, 4th Grade, Municipal Civil Service Commission; Stenographer and Typewriter, 3rd Grade, Fire Department; Board of Water Supply; Department of Finance; Department of Water Supply, Gas and Electricity; Office of Commissioners of Accounts.

A report dated July 27 was presented from the Advisory Board submitting a form of advertisement for the examination for the position of Alienist, Grades 2 and 3, reading substantially as follows:

"Applicants must be citizens of the United States and residents of the State of New York.

The subjects and weights of the examination are: Experience, 5; 70% required; Technical, 5; 75% required.

A physical qualifying examination will be given. Candidates will not be assembled for the written examination. Applications for this examination must be filed on a special blank, Form C. Experience blanks will be issued with the applications and must be filed with the Commission at the time of filing applications.

Candidates must be qualified examiners in lunacy of the State of New York. Candidates must have had experience in the care and treatment of the insane.

The requirement of paragraph 12 of Rule VII., that no person who has entered any examination for appointment to a competitive position and failed, or who has withdrawn from an examination, shall be admitted within nine months from the date of such examination to a new examination for the same position, is waived for this examination.

Minimum age 25 years."

The form of advertisement was approved.

A report (V-11) was presented from Leonhard Felix Fuld, Assistant Chief Examiner, stating that the efficiency reports of the Board of Elections for the second quarter of 1915 had been prepared in accordance with the rules. The efficiency reports were approved.

The Secretary was instructed to return the report (K-784) dated July 29 presented from Assistant Chief Examiner Leonhard Felix Fuld relative to the application of the City Magistrates' Court for authority to employ Edward Schoen, Lithuanian Interpreter, under the provisions of clause 5 of Rule XII., for the purpose of securing a statement of the combination of languages which could be secured by the filling of the four vacancies in that department from the existing eligible lists of Interpreter, with particular reference to the combination of languages alleged to be possessed by Mr. Schoen.

A report (K-776) dated July 28 was presented from Leonhard Felix Fuld, Assistant Chief Examiner, relative to the inappropriate assignment of W. P. Buckley, Messenger in the office of the President of the Borough of Queens, to perform the duties of a clerk. The Secretary was instructed to communicate with the Department in the matter.

A report (K-780) dated July 28 was presented from Leonhard Felix Fuld, Assistant Chief Examiner, with reference to an anonymous complaint alleging inappropriate assignments of Laborers in the Bureau of General Administration of the Department of Health, and stating that investigation showed that Benjamin Geraty and Richard Aiken, Laborers, were performing the duties of Night Watchmen, and that Thomas Lynch, Laborer, was performing the duties of a Painter. The Secretary was instructed to communicate with the Department in the matter.

A report (K-786) dated July 30 was presented from Leonhard Felix Fuld, Assistant Chief Examiner, stating that his investigation of the complaint of Thomas L. Delahunty, Esq., Secretary of the Consolidated Marine Engineers' Beneficial Association No. 33, that a Marine Engineer in the Department of Docks and Ferries was performing the duties of a Chief Marine Engineer, showed no violation of the Civil Service Law and recommending that the complainant be so informed. The recommendation was adopted.

A report (K-785) dated July 30 was presented from Leonhard Felix Fuld, Assistant Chief Examiner, relative to his examination of the birth certificate submitted by George Seman, 185 Wyckoff Street, Brooklyn, N. Y., with his application for the position of Fireman. The Commission rejected the application of Mr. Seman for the position of Fireman, the certificate presented not having been satisfactory.

The following reports were presented from the Examiner in Charge of the Bureau of Investigation:

Report dated July 20 recommending that the candidates on the eligible list of Hospital Clerk, Female, mentioned therein be marked "Qualified," except in the case of Anna T. Graham, Martha Tuthill and Cecile Murray, where it was ordered that certification of their names be withheld until further notice, and in the case of Marie S. Miskowski, whom the Secretary was instructed to summon to show cause why her name should not be removed from the eligible list.

Report dated July 28 recommending that William J. Brown, 521 75th Street, Brooklyn, a candidate for the position of Automobile Engineman, be summoned before the Commission to show cause why his name should not be removed from the eligible list.

Report dated July 29 recommending that the candidates named therein be marked "Qualified" on the eligible list of Attendant, Female.

Report dated July 27 recommending that Joseph J. Regan and John M. J. Lygren, candidates for the position of Fireman, be marked "Qualified" on the eligible list.

The recommendations were adopted.

A report dated July 28 was presented from the Examiner in Charge of the Bureau of Investigation forwarding a letter from Katherine Ferguson, a candidate for the position of Playground and Gymnasium Attendant, stating that she was unable to appear at the Bureau, but desired her name retained on the eligible list. The Secretary was instructed to notify the candidate that her name would be marked "Not qualified" on the eligible list until she appeared at the Bureau of Investigation, as directed.

A report dated July 27 was presented from the Examiner in Charge of the Bureau of Investigation relative to his investigation of Candidates Nos. 1270 to 1282, inclusive, on the eligible list of Fireman. The Secretary was instructed to mark the candidates named therein "Qualified" on the eligible list except in the following cases, where he was directed to summon the candidates to show cause why their names should not be removed from the list: Michael J. Yula, Joseph H. T. Ehlers, Joseph Krejci, James Lynch, Joseph M. Dennerlein, William L. Mayer, Walter D. Strauss, John H. Roome.

A report dated July 29 was presented from the Examiner in Charge of the Bureau of Investigation relative to his investigation of the ten candidates for the position of Hospital Clerk named therein. The Secretary was instructed to summon Benjamin Cohen to show cause why his name should not be removed from the eligible list; to withhold certification of the name of John I. Egan until further notice; and to remove the name of Samuel Cohen from the eligible list in accordance with his request under date of July 13, 1915.

After consideration of a report dated July 26 from M. C. Ihlsenz, Engineering Examiner, and a communication dated July 24 from the Assistant Commissioner of Public Works and Acting President of the Borough of Queens relative to the com-

plaint of Charles Hanlon, Secretary of the International Union of Steam and Operating Engineers, that Arthur Frampton, Oiler, was performing the duties of a Stationary Engineer, the Secretary was instructed to notify the complainant that, in the opinion of the Commission, the employee was not improperly assigned.

A report dated July 30 was presented from the First Assistant Chief Examiner transmitting a report dated July 29 from Leonhard Felix Fuld, Assistant Chief Examiner, relative to a communication dated July 22 from F. W. Fiske, transmitting, at the direction of the Commissioner of Health, a report on the efficiency ratings of the clerical force of that department which had been prepared by a committee of clerks appointed for the purpose of suggesting improvements in the methods of efficiency ratings. The First Assistant Chief Examiner recommended that the entire report be referred to the Board of Review for consideration and subsequent conference with the Commissioner of Health. The recommendation was adopted.

After consideration of a report dated July 30, from Dr. Joseph A. Kene, Examiner, rejecting for physical disability Theodore Archer, 31 Sayre Street, Jamaica, L. I., a candidate for the position of Fireman, the candidate's request that his name be restored to the eligible list was denied.

The Commission approved the action of the Secretary in marking the name of William Rave "Qualified" on the eligible list of Fireman, after consideration of a report from Dr. Joseph A. Kene, Examiner, dated July 28, stating that the candidate was physically qualified to perform the duties of the position.

The Secretary was instructed to note on the records the following reassignments to duty in accordance with notifications from the departments concerned under the dates specified:

Department of Bridges—July 28, William J. Tevlin, Laborer.

Department of Docks and Ferries—July 27, James J. Cullen; July 28, Richard Whalen, Laborers.

Department of Parks, Borough of Brooklyn—July 26, John O'Neill, Laborer.

Department of Street Cleaning—July 29, Richard Yungandreas, Driver; July 29, Rocco Santo Cacciolo, Sweeper.

Board of Water Supply—July 27, Frank A. W. Shaw, Automobile Engineman.

Department of Water Supply, Gas and Electricity—July 28, William H. Hicks, Laborer; July 27, Bernard Lynch, Licensed Fireman.

A communication dated June 17 was presented from Dr. George O'Hanlon, General Medical Superintendent of Bellevue and Allied Hospitals, designating the following named employees as a Board of Examiners for positions in the Non-competitive Class for that department: Dr. George O'Hanlon, General Medical Superintendent; Dr. Mark L. Fleming, Assistant Medical Superintendent; M. J. Thornton, Esq., Assistant Medical Superintendent.

The designation was approved.

A communication dated July 27th was presented from Hon. Richard C. Harrison, First Deputy and Acting Commissioner of the Department of Docks and Ferries, designating the following named employees of the Department as a Departmental Board of Examiners for positions in the Non-Competitive Class: Charles W. Staniford, Chief Engineer; Romeo T. Betts, Assistant Engineer; Philip Guise, Assistant Engineer.

The designations were approved.

A communication dated July 29th was presented from the Secretary of the Board of Education designating John H. Haaren, Associate City Superintendent; Edward B. Shallow, Associate City Superintendent, and John W. Davis, Director, Bureau of Attendance, as a Departmental Board of Examiners for positions in the Non-Competitive Class for that department; as institutional examiner for the New York Parental School and the Brooklyn Truant School, Robert H. Todd, Principal of the New York Parental School; and as institutional examiner for the Manhattan Truant School, Miss Mary K. Leonard, Matron-Superintendent of the Manhattan Truant School. The designations were approved.

A communication dated July 29th was presented from the Secretary of the Department of Health designating Robert J. Wilson, M. D.; John S. Billings, M. D., and Eugene W. Scheffer, Secretary, as a Departmental Board of Examiners for positions in the Non-Competitive Class for that department, and stating that in the contagious disease hospitals of the department, Dr. Wilson acted as Institutional Examiner, and in the Bureau of Preventable Diseases, where there were several institutions, Dr. Billings acted as Institutional Examiner. The designation of the Departmental Board of Examiners for positions in the Non-Competitive Class was approved and the Secretary was instructed to notify the department that under Rule XVIII, clauses 2, 3 and 7, as amended, it was required that an Institutional Examiner be designated for each institution.

A communication dated July 29th was presented from Charles Samson, Esq., Executive Secretary of the Board of Inebriety, advising the Commission of the designation of Hon. John A. Kingsbury, President of the Board of Inebriety; Hon. Bailey B. Burgett, Chairman of the Committee on Salaries and Offices, and Charles Samson, Executive Secretary, as the Departmental Board of Examiners for positions in the Non-Competitive Class for that department; and of the designation of Dr. Charles F. Stokes, Medical Director, as Institutional Examiner for the Hospital and Industrial Colony at Warwick, N. Y. The designations were approved.

A communication dated July 28th was presented from Hon. F. J. H. Kracke, Commissioner of Bridges, describing the duties performed by Edward Mountain, Wireman, who it had been alleged was performing the duties of a Stationary Engineer at the Willis Avenue Bridge over the Harlem river, and stating that, in his opinion, such assignment was not inappropriate to the title of Wireman. The matter was referred to Mr. Leonhard Felix Fuld, Assistant Chief Examiner, for a definition of the duties of the position of Wireman.

A communication dated July 27th was presented from Hon. F. J. H. Kracke, Commissioner of Bridges, stating that from among the persons whose names appeared on the eligible list of Veterinarian who had signified their willingness to accept occasional employment in that department he had selected Dr. Max Danziger, 119 Clinton Avenue, Brooklyn, N. Y., and Dr. Christian G. Rohrer, 522 West 136th Street, Manhattan. On motion it was

Resolved, That, pursuant to the provisions of clause 6-a of Rule XII, the following named persons be and they hereby are excepted from examination to be employed as Veterinarians in the Department of Bridges from time to time during the year 1915; provided, however, that the total compensation in each case shall not exceed \$250: Max Danziger, 119 Clinton Avenue, Brooklyn, N. Y.; Christian G. Rohrer, 522 W. 136th Street, New York City.

A communication dated July 14th was presented from Dr. Katherine B. Davis, Commissioner of Correction, stating that the resignation of James Nash, Driver at Central Stables, had been accepted in lieu of his dismissal from the service, of which notice had been sent the Commission on July 9, 1915. The action of the Commissioner of Correction was disapproved for lack of power.

After consideration of a communication dated July 20th from the Secretary of the Department of Health, the Secretary was instructed to note on the records the change of name through marriage of Jeanne A. McNair, Nurse, to Jeanne A. Roche.

A communication dated July 28th was presented from the Acting Secretary of the Department of Public Charities, in response to the request of the Commission for an explanation as to the delay in forwarding the application of Dr. Irving Ingber for non-competitive examination for employment as Pathological Chemist at Kings County Hospital. The Secretary was instructed to request the department to forward further information as to the reasons for such delay.

A communication dated July 26th was presented from Hon. Henry C. Wright, First Deputy Commissioner of Public Charities, acknowledging the notification received from the Commission that the increase in salary of Dr. N. M. Villone and Dr. Moses Herman, Physicians at the Municipal Lodging House, from \$3 to \$4 per day had been disapproved; stating that Dr. Villone and Dr. Herman had resigned on July 17th, and asking that the Commission approve such increase from July 1st, inasmuch as the same only covered a period of seventeen days. The Secretary was instructed to again notify the department that the Commission was without power to approve the increase under clause 4 of Rule XI.

After consideration of a communication dated July 24th from the Secretary of the Board of Assessors, the appointment of Edward F. Lowery from the eligible list of Typewriter Accountant in that department was approved and the employment of Mr. Lowery as Typewriter Accountant in the Department of Water Supply, Gas and Electricity from July 17th to July 24th, 1915, was approved under the provisions of clause 4 of Rule XII.

Upon the recommendation of the Chief Examiner, the reports of the Departmental Boards of Examiners for positions in the Non-Competitive Class for the following departments were approved: Bellevue and Allied Hospitals, (2) dated July 31st;

Department of Health, dated July 26th and July 20th; Board of Inebriety, dated July 20th and June 21st; Department of Public Charities, dated July 28th.

A report dated August 4th was presented from the Certification Clerk, submitting a statement of certifications in excess of the number prescribed by the rules. The certifications were approved, the additional names having been certified to anticipate declarations on account of salary, location, etc.

The declarations of appointment of the following named candidates on the eligible lists specified on account of the nature of the work, illness, impracticability of leaving other employment, etc., were approved:

Clerk, 1st Grade—Theodore Tritenbach, 518 West 179th Street, New York City.

Swimming Instructor—Sarah L. Marrin, 752 West 178th Street, New York City. *Bacteriologist*—Flora V. Kramer, Homeopathic State Hospital, Allentown, Pa.; Catherine Regan, 127 West 121st Street, New York City.

Prison Keeper—John M. Finnerty, 107 North Portland Avenue, Brooklyn, N. Y. *Attendant, Female*—Sarah E. Klein, 572 East 138th Street, New York City; Mary E. Dougherty, 571 Driggs Avenue, Brooklyn, N. Y.; Mabel D. Stevens, 2020 52d Street, Brooklyn, N. Y.; Alice Boyle, 214 East 70th Street, New York City; Mary H. Flood, 426 West 51st Street, New York City; Isabel R. McKenna, 27 Seventh Avenue, Whitestone, L. I.

Stenographer and Typewriter—Anna M. Plumer, 947 Church Street, Richmond Hill, L. I.; M. Small, 238 East 54th Street, New York City; Evelyn M. V. Sherlock, 440 West 58th Street, New York City.

Fireman—Otto Erbar, 3127 Myrtle Avenue, Glendale, L. I.

Preferred List of Oiler—Frank J. Monahan, Port Richmond, S. I.; Eugene T. Murphy, 595 East 135th Street, New York City.

Oiler—Timothy Leonard, 119 East 97th Street, New York City.

Attendant, Male—John Doody, 156 East 97th Street, New York City; John M. Schwenk, 347 East 78th Street, New York City.

Preferred List of Inspector of Pipe Laying, Pipes and Hydrants—Philip A. Hines, 292 Manhattan Avenue, New York City.

Stenographer and Typewriter (Male)—John J. Bennett, 242 Ovington Avenue, Brooklyn, N. Y.

The declarations of appointment of the following named persons from the eligible lists specified were disapproved and the Secretary was instructed to record them as ineligible for further certification:

Automobile Engineman—Charles H. Lancer, 4134 Jamaica Avenue, Woodhaven, L. I.

Nurse—Ethel H. Wilson, 125 Washington Place, New York City.

Attendant, Male—Frank J. Connelly, 79 Monitor Street, Brooklyn, N. Y.

The requests of the following named persons for restoration to the eligible lists specified were granted, their failure to reply to notices regarding appointment, declarations of appointment, etc., having been satisfactorily explained to the Commission:

Attendant, Female—Margaret M. Duffin, 114 Third Avenue, Brooklyn, N. Y.; Margaret C. Woods, 108 East 118th Street, New York City.

School Farm Attendant—Mary C. Healy, 613 Vanderbilt Avenue, Brooklyn, N. Y. *Attendance Officer, Male*—Joseph P. Conaty, 131 East 50th Street, New York City.

Stenographer and Typewriter, Grade 2—Mary F. Lonergan, 67 East 95th Street, New York City; Pauline Karnow, 230 Liberty Avenue, Brooklyn; Florence I. Janes, 2047 Seventh Avenue, New York City.

Stationary Engineer—Hans B. Mayer, 723 East 3rd Street, Brooklyn, N. Y.

Clerk, 2nd Grade, Temporary Preferred List—Nathan Sandler, 127 Clymer Street, Brooklyn.

Typewriting Copyist, Grade 2, for over \$720 per annum—Samuel Tannenbaum, 235 Livonia Avenue, Brooklyn.

Stenographer and Typewriter, Grade 3—Margaret G. Parrell, 214 East 83rd Street, New York City.

Nurse—Ottelie Zrandes, 35 Greenpoint Avenue, Brooklyn, N. Y.

Automobile Engineman—Daniel Breisacher.

Promotion to Clerk, 3rd Grade—John J. Kearney.

Fireman—Henry Lanz, 39 North Washington Place, Long Island City.

The request of Jacob I. Polstein, 1216 Seneca Avenue, New York City, under date of July 26, that his name be restored to the eligible list of Examiner with knowledge of Yiddish, from which it had been removed under the provisions of clause 14 of Rule VII, was denied.

The Secretary was instructed to summon the following named persons to appear at the next regular meeting of the Commission in connection with their requests under the dates specified that their names be removed from the disqualified list: July 19, Harry H. Michaels, 182 Columbus Avenue, New York City; July 19, Conrad H. Brown, 1512 Parker Street, New York City; July 29, Patrick H. Brannigan, 37 Grove Street, New York City; July 21, Alexander C. Miller, Ramblersville, L. I.; July 21, Leonard Matthews, 339 Cherry Street, New York City.

The Commission denied the requests of the following named persons that their names be removed from the disqualified list: July 28, James L. Maguire, 111 Fourth Place, Brooklyn; July 16, Pasquale Calzerone, 112 East 108th Street, New York City; Giuseppe Paterno, 173 Montrose Avenue, Brooklyn; July 11, John Faith, Avenue K and East 92d Street, New York City; July 30, William V. Balluff, 6523 Sixth Avenue, Brooklyn.

Matters Not Upon the Calendar Considered by Unanimous Consent.

Two reports dated August 3 were presented from the Chief Examiner notifying the Commission of the completion of the examinations for promotion to Clerk, 3rd Grade, and Clerk, 5th Grade. The Secretary was instructed to note that no eligible list resulted from the examinations held for promotion to Clerk, 3rd Grade, for the Departments of Parks, Boroughs of Queens and The Bronx, and for promotion to Clerk, 5th Grade, Department of Parks, Boroughs of Manhattan and Richmond, and, on motion, it was

Resolved, That the eligible list for promotion to Clerk, 5th Grade, for the Department of Bridges, be and the same hereby is promulgated.

Resolved, That the eligible lists for promotion to Clerk, 3rd Grade, for the following departments be and the same hereby are promulgated: Police Department; Armory Board; Department of Parks, Boroughs of Manhattan and Richmond; Office of Commissioners of Accounts; Department of Parks, Borough of Brooklyn; Board of City Record; Department of Licenses; Fire Department; Department of Water Supply, Gas and Electricity.

Upon the recommendation of the Advisory Board, in a report dated August 3, it was

Resolved, That the Secretary be and he hereby is instructed to proceed with an open competitive examination for the position of Inspector of Foods (Milk), Grade 2.

The form of advertisement for such examination submitted therewith, reading substantially as follows, was approved:

"Applicants must be citizens of the United States and residents of the State of New York.

The subjects and weights of examination are: Duties, 5; 70 per cent. required. Experience, 5; 70 per cent. required.

A physical qualifying examination will be given.

Candidates failing to qualify in any part of the examination will not be summoned for the ensuing tests.

Applications for this examination must be filed on a special blank, Form C, with insert. Experience blanks will be issued with the applications and must be filed with the Commission at the time of filing applications.

Duties—To inspect milk and all conditions and methods surrounding its production, distribution and sale, including dairies, creameries and pasteurization plants. To instruct farmers and dealers in the improvement and correction of conditions found to be contrary to the regulations of the Department of Health.

Requirements—Candidates must have practical experience in dairying or other equivalent experience. Additional credit will be given for courses taken at a recognized school of dairying or agricultural college.

Age limits: 21 to 45 years."

A report dated August 3 was presented from the Advisory Board submitting a form of advertisement for the examination for Pathologist-Bacteriologist, reading substantially as follows:

"Applicants must be citizens of the United States and residents of the State of New York.

The subjects and weights of the examination are: Technical, 6; 75 per cent. required. Experience, 4; 70 per cent. required. Candidates failing to qualify in any part of the examination will not be summoned for the ensuing tests.

A physical qualifying examination will be given. Applications for this examina-

tion are to be filed on a special blank, Form C, with insert. Experience blanks will be issued with the application and must be filed with the Commission at the time of filing applications.

Candidates must be licensed to practice medicine in the State of New York, and must have had at least one year's work in an official capacity, in a Pathological Laboratory, or its equivalent.

Minimum age, 21 years.

The requirement of paragraph 12 of Rule VII. that no person who has entered any examination for appointment to a competitive position and failed, or who has withdrawn from an examination, shall be admitted within nine months from the date of such examination to a new examination for the same position, is waived for this examination.

The form of advertisement was approved.

The following reports were presented from the Examiner in Charge of the Bureau of Investigation:

Report dated July 31 recommending that John Higgins, 446 East 122d Street, Manhattan, be summoned before the Commission to show cause why his name should not be removed from the eligible list of Climber and Pruner.

Report dated July 31 recommending that the name of John P. Adler be marked "Qualified" on the eligible list of Automobile Engineman.

Report dated July 29 recommending that Emil Wolfertz, Theodore K. McDermott, Thomas Kirby and Archibald D. Burnham, candidates for the position of Storekeeper, be marked "Not qualified" on the eligible list until such time as they appear at the Bureau of Investigation, as directed.

Report dated August 3 recommending that William G. Barron, an applicant for employment as Trade Instructor in the Department of Public Charities under the provisions of clause 3 of Rule XII., be summoned before the Commission to show cause why such provisional employment should not be terminated.

Report dated July 28 relative to the resolution of William J. Grady, an applicant for the position of Fireman, for short height, and recommending that the papers be filed.

The recommendations were adopted.

A report dated August 2 was presented from the Examiner in Charge of the Bureau of Investigation relative to the five candidates for Keeper of Menagerie mentioned therein. The Secretary was instructed to mark candidates "Qualified" on the eligible list except in the case of Ernest Banks, where it was ordered that certification be withheld until further notice, and, on motion, it was

Resolved, That the eligible list of Keeper of Menagerie be and the same hereby is promulgated.

A report dated July 29 was presented from the Examiner in Charge of the Bureau of Investigation relative to his investigation of the fifteen candidates mentioned therein for the position of Playground and Gymnasium Attendant, Male. The Secretary was instructed to withhold certification of the names of George Z. Harman, Charles S. Carry, Charlton Burns and Francis Brennan until such time as they should appear at the Bureau of Investigation; to remove the name of John F. Bliss from the eligible list as a result of his communication of July 27, 1915, and to mark the remainder of the candidates mentioned therein "Qualified" on the eligible list.

The following reports were presented from Leonhard Felix Fuld, Assistant Chief Examiner:

Report (P-137) dated August 9 stating that the efficiency reports of the office of the President, Borough of Manhattan, for the third quarter of 1914, had been prepared in accordance with the rules.

Report (V-10) dated July 28 stating that the efficiency reports of the Bureau of Buildings, Borough of Manhattan, for the second quarter of 1915, had been prepared in accordance with the rules.

Reports (R-85) and (T-49) dated July 31 stating that the efficiency reports of the Department of Parks, Borough of Brooklyn, for the fourth quarter of 1914 and the first quarter of 1915, had been prepared in accordance with the rules.

Reports (N-144), (P-134), (R-86) and (T-30) dated August 2 stating that the efficiency reports of the Department of Correction for the second, third and fourth quarters of 1914 and the first quarter of 1915 had been prepared in accordance with the rules.

The efficiency reports were approved.

A memorandum dated July 23 was presented from the Secretary relative to the status of Wesley J. Smith, who desired that the Commission's records be amended to show his appointment on May 27, 1898, as Deputy Tax Commissioner in the Department of Taxes and Assessments and his removal therefrom at the end of his probationary period on November 30, 1898, at which time the period of probation had been six months. The Secretary was instructed to amend the records accordingly, the court having confirmed the dismissal on the ground that Mr. Smith had been removed at the close of the probationary period.

A report dated July 27 was presented from Dr. Joseph A. Kene, Examiner, stating that in a physical re-examination on June 24, 1915, he had rejected Michael T. Commerford, a candidate in the promotion examination for Foreman in the Department of Street Cleaning. The candidate's request that his name be placed on the promotion list was, therefore, denied.

The Secretary was instructed to note on the records the following reassignments to duty in accordance with notifications from the departments concerned under the dates specified:

Board of Education—August 3, Marie Seitz, Typewriting Copyist.

Department of Street Cleaning—July 30, Joseph L. Firmbach, Driver.

President, Borough of The Bronx—August 2, Adolph Hindenlang, Inspector of Regulating, Grading and Paving; August 2, Emil Hohn, Topographical Draughtsman.

President, Borough of Brooklyn—July 28, John Wilton, Laborer.

A communication dated August 2 was presented from Hon. Arthur Woods, Police Commissioner, stating, with reference to his request that the name of Frederick Hermann be restored to the eligible list of Patrolman, that the charge of "Absence without leave" which was pending at the time Mr. Hermann resigned was considered as a technical one only. The Secretary was instructed to restore the name of Frederick Hermann to the eligible list of Patrolman, and recertify it for appointment.

A communication dated August 2 was presented from the Acting Secretary of the Department of Public Charities, stating that Lawrence Hodes, Social Investigator, had returned to duty after a leave of absence on July 19; that the name of Teresa M. D. Monahan, Social Investigator, had been changed through marriage to Teresa M. D. Callan, and requesting approval of the employment of Gertrude M. Gallagher, Social Investigator, for an additional period of thirty days. The Secretary was instructed to note the reassignment and change of name on the records, and the employment of Miss Gallagher was approved under the provisions of clause 1 of Rule XII.

After consideration of a communication dated July 28 from the Commissioner of Public Works, Borough of Manhattan, the Commission approved the designation of the following named employees as a Board of Promotion for that department: John H. Boschen, Assistant Commissioner; James W. Adams, Secretary, Borough of Manhattan; Eugene W. Stern, Chief Engineer of Highways; Col. Frank H. Hines, Superintendent Public Buildings and Offices; William Archibald Ferguson, Secretary to the President; Lewis S. Burchard, Secretary to the Commissioner of Public Works; Mrs. J. Wells Wentworth, Clerk.

A communication dated August 4 was presented from the Commissioner of Street Cleaning requesting that the certification of the eligible list of Machinist's Helper be withdrawn for the reason that the candidates certified had no knowledge of or experience with automobile work, and stating that the positions to be filled required some knowledge of machine work on motor trucks. The matter was referred to the Acting Certification Clerk for a report as to an appropriate list for the position to be filled.

The requests of the following named persons for permission to amend their statements as to date of birth where in error in their papers in the examinations specified were granted: Thomas E. Lyons, 1 Columbus Avenue, New York City, Storekeeper. Arthur T. Carroll, 107 Conselyea Street, Brooklyn, Playground and Gymnasium Attendant.

A communication dated August 2nd was presented from Nathan L. Goldstein, a Deputy Assistant Corporation Counsel, Law Department, asking that his name be changed on the records from "Nathan Goldstein" to "Nathan L. Goldstein." The Secretary was directed to amend the records accordingly.

A communication dated August 2nd was presented from Emil C. Kucker, 296-a Marion Street Brooklyn, asking that his name be removed from the disqualified list and his application for the position of Fireman accepted. The request was granted.

The Commission then adjourned to meet Wednesday, August 11th, 1915, at 10:30 o'clock A. M.

ROBERT W. BELCHER, Secretary.

Minutes of a Special Meeting of the Municipal Civil Service Commission of New York Held Friday, August 6th, 1915, at 3.30 o'Clock P. M.

Present—Dr. Henry Moskowitz, President, and Hon. Alexander Keogh, Commissioner. The President presided.

After consideration of two reports dated August 6th from the Chief Examiner, it was

Resolved, That the following promotion eligible lists be and the same hereby are promulgated: Supervising Social Investigator, Department of Public Charities; Clerk, 2nd Grade, Department of Education.

After consideration of a report dated August 6th from the Chief Examiner, the Secretary was instructed to mark Alexander M. Wilson, Angus P. Thorne, Sadie American, William B. Buck, Victor S. Dodworth, Charles K. Blatchly and Frances E. Crowell "Qualified" on the eligible list of Director of Social Investigations and, on motion, it was

Resolved, That the eligible list of Director of Social Investigations be and the same hereby is promulgated.

The Commission then adjourned to meet Wednesday, August 11th, 1915, at 10:30 o'clock A. M.

ROBERT W. BELCHER, Secretary.

Minutes of a Special Meeting of the Municipal Civil Service Commission of New York Held Tuesday, August 10th, 1915, at 2 o'Clock P. M.

Present—Dr. Henry Moskowitz, President, and Hon. Alexander Keogh, Commissioner. The President presided.

On motion, it was

Resolved, That the following be included in the standards for the medical examination for the position of Fireman, Fire Department:

Blood Pressure.—A pressure of over 190 millimetres shall be cause for rejection.

Urine.—The presence of albumen in the urine or of sugar in the urine shall be cause for rejection.

The Commission then adjourned to meet Wednesday, August 11th, 1915, at 10:30 o'clock A. M.

ROBERT W. BELCHER, Secretary.

METEOROLOGICAL OBSERVATORY OF THE DEPARTMENT OF PARKS.

Abstract of Registers from Self-Recording Instruments for the Week Ending September 25, 1915.

Central Park, The City of New York—Latitude, 40° 45' 58" N. Longitude, 73° 57' 58" W. Height of Instruments Above the Ground, 53 Feet; Above the Sea, 97 Feet. Under Supervision of U. S. Weather Bureau, James H. Scarr, District Forecaster, Acting Director.

Barometer.

Date, September.	7 a. m. Reduced to Freezing.	2 p. m. Reduced to Freezing.	9 p. m. Reduced to Freezing.	Mean for the Day, Reduced to Freezing.	Maximum, Reduced to Freezing.	Time.	Minimum, Reduced to Freezing.	Time.
Sunday, 19	64 29.73	68 29.77	67 29.80	29.77	67 29.84	0 a. m.	72 29.72	4.15 a. m.
Monday, 20	62 29.87	76 29.79	71 29.75	29.80	67 29.87	9 a. m.	69 29.72	12 p. m.
Tuesday, 21	71 29.54	68 29.52	59 29.71	29.59	55 29.81	12 p. m.	72 29.46	10 a. m.
Wednesday, 22	51 29.99	63 30.07	55 30.17	30.08	52 30.21	12 p. m.	55 29.81	0 a. m.
Thursday, 23	52 30.28	66 30.19	60 30.15	30.21	60 30.28	9 a. m.	58 30.14	12 p. m.
Friday, 24	56 30.12	73 30.66	65 30.11	30.10	58 30.14	0 a. m.	72 30.05	3 a. m.
Saturday, 25	59 30.22	71 30.17	64 30.12	30.17	61 30.24	8.15 a. m.	63 30.07	12 p. m.
Mean for the week.....					29.90 inches			
Maximum for the week at 9 a. m. September 23d.....					30.28 inches			
Minimum for the week at 10 a. m. September 21st.....					29.46 inches			
Range for the week.....					0.82 inch			

Thermometers.

Date. September.		7 a.m. 2 p.m. 9 p.m. Mean.						Maximum.		Minimum.		Maximum in Sun.						
		Dry Bulb. Wet Bulb.	Dry Bulb. Wet Bulb.	Dry Bulb. Wet Bulb.	Dry Bulb. Wet Bulb.	Dry Bulb. Wet Bulb.	Time.	Wet Bulb.	Time.	Dry Bulb. Wet Bulb.								
Sunday,	19	64	62	68	63	67	63	66	63	72	4 pm	65	4 pm	64	10.20 am	62	10 am	117
Monday,	20	62	60	76	68	71	67	70	65	77	2.15 pm	69	4 pm	60	6.10 am	57	5 am	129
Tuesday,	21	71	69	68	61	59	50	66	60	73	12.30 pm	76	9 am	55	12 pm	48	12 pm	109
Wednesday,	22	51	45	63	50	55	47	56	47	64	3 pm	50	3 pm	50	6.15 am	43	6 am	114
Thursday,	23	52	46	66	54	60	54	59	51	66	2.30 pm	54	2 pm	48	6.15 am	43	6 am	116
Friday,	24	56	52	73	61	65	58	65	57	73	2 pm	61	2 pm	53	3 am	50	3 am	115
Saturday,	25	59	54	71	60	64	60	65	58	72	11.30 am	61	4 pm	57	6 am	54	6 am	116
Dry Bulb.																		
Wet Bulb.																		
Mean for the week.....		63.9 degrees										57.3 degrees						
Maximum for the week at 2.15 p. m. Sept. 20th....		77 degrees at 9 a. m. Sept. 21st										70 degrees						
Minimum for the week at 6.15 a. m. Sept. 23d....		48 degrees at 6 a. m. Sept. 23d										43 degrees						
Range for the week.....		29 degrees										27 degrees						

Wind.

Date. September.	Direction.			Velocity in Miles.				Force in Pounds per Square Foot.					
				9 p.m.	7 a.m.	2 p.m.	Dis- tance						
	7 a.m.	2 p.m.	9 p.m.	to 7 a.m.	to 2 p.m.	for the Day.	7 a.m.	2 p.m.	9 p.m.	Max.	Time.		
Sunday,	19	NE	NE	S	50	48	19	117	3 ₄	1 ₄	0	1	9.20 a.m.
Monday,	20	NW	S	S	38	25	56	128	0	1 ₄	1 ₄	3	7.40 p.m.
Tuesday,	21	S	NW	NW	81	69	100	265	23 ₄	5 ¹ / ₄	2 ¹ / ₄	15 ¹ / ₂	9.35 p.m.
Wednesday,	22	W	NW	NW	90	84	59	216	1 ¹ / ₂	7 ¹ / ₄	1 ¹ / ₄	7 ¹ / ₂	8.05 a.m.
Thursday,	23	S	S	W	32	30	52	119	0	1 ¹ / ₂	0	1	10.30 p.m.
Friday,	24	SW	W	W	49	52	37	130	1 ₄	1 ₄	0	2	10.20 a.m.
Saturday,	25	N	NE	S	39	38	36	117	1 ₄	1 ₄	1 ₂	1 ¹ / ₂	7.50 a.m.
Distance traveled during the week.....											1,092	miles	
Maximum force during the week.....											15 ¹ / ₂	pounds	

Hygrometer.

Date, September.	Force of Vapor.	Relative Humidity.	Clear, 0	Overcast, 10
Sunday, 19	7 a. m. 2 p. m. 9 p. m. Mean.	7 a. m. 2 p. m. 9 p. m. Mean.	7 a. m. 2 p. m. 9 p. m.	0
Monday, 20	.535 .517 .536 .530	91 76 82 83	10 Nb.	8 St. Cu.
Tuesday, 21	.499 .595 .616 .570	88 60 82 77	3 A. St.	1 3 St. Cu.
Wednesday, 22	.684 .465 .226 .468	89 67 54 70	10 Nb.	1 6 St. Cu.
Thursday, 23	.228 .211 .228 .222	62 36 54 51	2 Cu.	0
Friday, 24	.247 .287 .347 .294	62 43 63 57	1 Cu.	1 Cu.
Saturday, 25	.347 .402 .402 .384	75 49 63 62	5 St. Cu.	5 St. Cu.
Sunday, 19	.360 .387 .465 .304	72 52 78 67	1 Cu.	8 St. Cu.

Rain and Snow.

Date, September.	Time of Beginning.	Time of Ending.	Duration.	Amount of Water.	Depth of Snow.
Sunday, 19	9.05 a. m.	1.20 a. m.	2 h. 15 m.	1.46 in.	
Monday, 20	5.20 a. m.	9.45 a. m.	4 h. 25 m.		
Tuesday, 21	10.05 a. m.	11.55 a. m.	1 h. 50 m.	.82 in.	
Wednesday, 22					
Thursday, 23					
Friday, 24					
Saturday, 25					
Total amount of water for the week.....					2.28 inches
Duration for the week.....					17 hours, 10 minutes

Date.	7 a. m.	2 p. m.
Sunday, September 19th.....	Raining, mild	Cloudy, mild
Monday, September 20th.....	Clear, pleasant	Cloudy, mild
Tuesday, September 21st.....	Raining, mild	Cloudy, mild
Wednesday, September 22d.....	Clear, cool	Clear, cool
Thursday, September 23d.....	Clear, cool	Clear, mild
Friday, September 24th.....	Partly cloudy, mild	Partly cloudy, pleasant
Saturday, September 25th.....	Clear, pleasant	Cloudy, pleasant

Changes in Departments, Etc.

DEPARTMENT OF FINANCE.
Appointed—John N. J. Walsh, Jr., 1237 Sterling Place, Brooklyn, Clerk, at \$300 per annum, Law and Adjustment Division (for a period not exceeding three months), October 5.
Services Ceased—Martin Witzburg, 337 East 77th St., New York, Temporary Clerk, Bureau for the Collection of Assessments and Arrears, Queens, September 30.

DOCKS AND FERRIES.
Died—Christopher Nally, Laborer, September 26.
Transferred—Charles J. Farley, from Second Deputy Commissioner to Chief Clerk at \$4,000 per annum, October 1.
Appointed—October 1: John E. Eastmond, Second Deputy Commissioner, at \$5,000 per annum. Painters, at \$4 per day (period until about December 31): George W. Jones, Mark H. Davis, George Koerber, Charles E. Lutter, James A. Cullen, Haimy Natanson, William Burdock, Charles F. Jacobi, October 2: Thomas J. Coe, Frederick A. Kenworthy, James J. O'Neill, October 4: Samuel Siegel, Henry W. Steuck, William H. Kennedy, John J. Howard, William C. Osterhaus, Michael A. Flood, Alexander Smith.
Services Ceased—Henry A. Breidenbach, Laborer, October 4.
Retired—William H. Reilly, Leveler, effective November 1.

BOARD OF CITY MAGISTRATES—FIRST DIVISION.
Appointed—Wm. J. Mielziner, 851 Hamilton Ave., Richmond Hill, Queens, Court Stenographer, at \$1,800 per annum, from October 6 to 31.

BOROUGH OF BROOKLYN.
Bureau of Buildings.
Retired—James Freelan, Clerk, on annuity of \$900, effective November 1.

DEPARTMENT OF BRIDGES.
Retired—William Reardon, 319 East 79th Street, Manhattan, Stationary Engineer, on annuity of \$822, effective November 1. Bernhard G. Lingeman, 4783 Beaufort St., Morris Park, L. I., Draftsman, on annuity of \$900, effective November 1.

LAW DEPARTMENT.
Services Ceased—Ira H. Patchin, Secretary to the Corporation Counsel, September 30.

DEPARTMENT OF PARKS.
The Bronx.
Appointed—John J. Rivers, 108 Canal Street, Stapleton, Staten Island, Painter, at \$4 per diem, October 4.

BOARD OF ESTIMATE AND APPOINTMENT.
Transferred—From Tenement House Department, James J. Ferguson, Clerk, at \$300 per annum, Bureau of Contract Supervision, October 1.

Fire Department.

Abstract of Transactions from September 7 to September 11, 1915, Both Days Inclusive.

SEPTEMBER 7.**Opening of Proposals.**

For furnishing and delivering four motor driven fuel wagons: 1—Kelly-Springfield Motor Truck Co., 83 West End Ave., Manhattan, \$13,240; 2—International Motor Co., 64th St. and West End Ave., Manhattan, \$14,292; 3—Crocce Automobile Co., 254 West 50th St., Manhattan, \$12,448. Contract awarded to Crocce Automobile Co.

For furnishing all the labor and materials required to paint and repair fireboats (3 items):
 1—Verden & Co., West New Brighton, S. I.: 1, \$3,395; 2, \$500; 3, \$1,380.
 2—Union Dry Dock & Repair Co., Weehawken, N. J.: 1, \$3,115; 2, \$485; 3, \$1,215.
 3—Theo. A. Crane's Co., Erie Basin, Brooklyn, N. Y.: 1, \$3,143; 2, \$498; 3, \$1,268.
 4—James Shewan & Sons, Inc., foot of 27th St., Brooklyn: 1, \$3,493; 2, \$510; 3, \$1,298.
 5—James Tregarthen & Sons Co., Inc., foot East 7th St., Manhattan: 1, \$3,472; 2, \$520; 3, \$1,400.
 6—John W. Sullivan Co., 827 East 9th St., Manhattan: 1, \$3,675; 2, \$500; 3, \$1,500.

All bids for painting and repairing fireboats were rejected, the Fire Commissioner deeming such course to be for the best interests of the City.

Fire Reported—Week ending September 4, 1915: Manhattan, Bronx and Richmond, 128; Brooklyn and Queens, 90.

Bills Audited—Contracts, \$779.58.

SEPTEMBER 8.
Death Reported—Fireman John Duffy, No. 3, Engine Company 83, at 11.15 a. m., September 6, 1915.

SEPTEMBER 9.
Extensions of Time Granted—To York Electric and Machine Co., until July 18, 1915, on contract dated April 17, 1915, for furnishing and delivering general supplies. To Montgomery & Co., until August 11, 1915, on contract dated April 23, 1915, for furnishing and delivering general supplies.

Death Reported—Lieutenant Charles A. MacCreedy, H. & L. Co. 16, at 8 p. m., September 7, 1915.

Bills Audited—Miscellaneous, \$106.98.
SEPTEMBER 10.

Trials.
 The following penalty was this day imposed as result of trial held September 8, 1915, before the Deputy Fire Commissioner, Brooklyn and Queens: Engineer of Steamer Frederick I. Farthing, Jr., Engine Co. 263, for being under the influence of liquor, drug or compound. Five regular leaves of absence allowed under section 154. Rules and Regulations, ordered withheld.

Charge Dismissed—Tried September 8, 1915, before the Deputy Fire Commissioner, Brooklyn and Queens: Fireman Emil E. Basel, Engine Co. 255, for reckless driving.

Resigned—To take effect 9 a. m., September 16, 1915, Clerk Joseph Marans, Bureau of Repairs and Supplies, Purchasing Division.

Dismissed—To take effect 9 a. m., September 13, 1915: Clerk Louis A. Greenberg, Bureau of Fire Prevention, his explanation before the Fire Commissioner on September 8, 1915, of the charges of disobedience or orders, making improper entries in time book and absence without leave, preferred against him by the Chief Inspector of said Bureau, having been unsatisfactory.

Bills Audited—Contracts, \$6,986.52; miscellaneous, \$5,801.93.

SEPTEMBER 11.
Bills Audited—Contracts, \$60,488.12; miscellaneous, \$533.80; open market orders, \$557.39.

Payrolls Audited—Payrolls, all boroughs second half of month of September, 1915, aggregating \$350,608.77, duly audited, were this day forwarded to the Department of Finance.

ROBERT ADAMSON, Fire Commissioner.

**OFFICIAL DIRECTORY.**

Unless otherwise stated, the Public Offices of the City are open for business from 9 a. m. to 5 p. m.; Saturday, 9 a. m. to 12 noon.

CITY OFFICES.

MAYOR'S OFFICE.
 City Hall, Telephone, 80,20 Cortlandt.
 John Parroy Mitchell, Mayor.
 Theodore Rousseau, Secretary.
 Bertram de N. Cruger, Executive Secretary.
 Bureau of Weights and Measures.
 Municipal Building, 3rd floor, Telephone, 1498 Worth.

Joseph Hartigan, Commissioner.
COMMISSIONERS OF ACCOUNTS.
 Municipal Building, Telephone, 4315 Worth.
 Leonard M. Wallstein, Commissioner of Accounts.

BOARD OF ALDERMEN.
 Clerk's Office, Municipal Building, 2nd floor, Telephone, 4430 Worth.

P. J. Scully, Clerk.
President of the Board of Aldermen.
 City Hall, Telephone, 6770 Cortlandt.
 George McAneny, President.

BOARD OF AMBULANCE SERVICE.
 Municipal Building, 10th floor, Ambulance Calls, 3100 Spring. Administration Offices, 748 Worth.

ARMORY BOARD.
 Hall of Records, Telephone, 3900 Worth.
 C. D. Rhinehart, Secretary.

ART COMMISSION.
 City Hall, Telephone, 1197 Cortlandt.
 John Quincy Adams, Assistant Secretary.

BOARD OF ASSESSORS.
 Municipal Building, 8th floor, Telephone, 29 Worth.
 Alfred P. W. Seaman, Chairman.
 St. George B. Tucker, Secretary.

BELLEVUE AND ALLIED HOSPITALS.
 26th st. and 1st ave. Telephone, 4400 Madison square.

Dr. John W. Brannan, President.
 J. K. Paulding, Secretary.

DEPARTMENT OF BRIDGES.
 Municipal Building, 18th floor, Telephone, 380 Worth.
 F. J. H. Kracke, Commissioner.
BUREAU OF THE CHAMBERLAIN.
 Municipal Building, 8th floor, Telephone 4270 Worth.
 Henry Bruere, Chamberlain.

CITY CLERK AND CLERK OF THE BOARD OF ALDERMEN.
 Municipal Building, 2nd floor, Telephone, 4430 Worth.

P. J. Scully, City Clerk.
BOARD OF CITY RECORD.
 Supervisor's office, Municipal Building, 8th floor, Distributing Division, 96 Reade st. Telephone, 3490 Worth.
 David Ferguson, Supervisor.

DEPARTMENT OF CORRECTION.
 Municipal Building, 24th floor, Telephone, 1610 Worth.
 Katharine B. Davis, Commissioner.

DEPARTMENT OF DOCKS AND FERRIES.
 Pier "A," N. R. Telephone, 300 Rector.
 R. A. C. Smith, Commissioner.

DEPARTMENT OF EDUCATION.
 Board of Education, 5580 Plaza, Park ave. and 59th st. Telephone, 5580 Plaza.
 Stated meetings of the Board are held at 4 p. m. on the first Monday in February, the second Wednesday in August, and the second and fourth Wednesdays in every month, except August.

Thomas W. Churchill, President.
 A. Emerson Palmer, Secretary.

BOARD OF ELECTIONS.
 General office and office of the Borough of Manhattan, Municipal Building, 18th floor, Telephone, 1307 Worth.

Edward F. Boyle, President.
 Moses M. McKee, Secretary.

Other Borough Offices.
 The Bronx.
 368 E. 148th st. Telephone, 336 Melrose.

Brooklyn.
 435-445 Fulton st. Telephone, 1932 Main.

Queens.
 64 Jackson ave., Long Island City, Telephone, 3375 Hunters Point.

Richmond.
 Borough Hall, New Brighton, S. I. Telephone, 1000 Tompkinsville.

All offices open from 9 a. m. to 4 p. m. Saturdays, to 12 m.

BOARD OF ESTIMATE AND APPOINTMENT.
 Municipal Building, 13th floor, Telephone, 4560 Worth.

Joseph Haag, Secretary.
 Bureau of Records and Minutes.

Municipal Building, 13th floor, Telephone, 4560 Worth, Joseph Haag, Secretary.
 Office of the Chief Engineer.

Municipal Building, 13th floor, Telephone, 4560 Worth, Nelson P. Lewis, Chief Engineer.

Bureau of Public Improvements.
 Municipal Building, 13th floor, Telephone, 4560 Worth, Nelson P. Lewis, Chief Engineer.

Bureau of Franchises.
 Municipal Building, 13th floor, Telephone, 4563 Worth, Harry P. Nichols, Engineer.

Bureau of Contract Supervision.
 Municipal Building, 13th floor, Telephone, 4560 Worth, Central Testing Laboratory, 125 Worth St. Telephone, 3088 Franklin. Tilden Adamson, Director.

Bureau of Standards.
 Municipal Building, 13th floor, Telephone, 4560 Worth, George L. Tirrell, Director.

Bureau of Sewer Plan.
 Municipal Building, 12th floor, Telephone, 4227 Worth, Kenneth Allen, Engineer.

BOARD OF EXAMINERS.
 Municipal Building, 20th floor, 9 a. m. to 4 p. m., Saturday, to 12 m. Telephone, 1800 Worth.

Board meets every Tuesday at 2 p. m.
 Edward V. Barton, Clerk.

DEPARTMENT OF FINANCE.
 Municipal Building, 5th floor, Telephone, 1200 Worth, Shepard A. Morgan, Secretary to the Department, 5th floor.

William A. Prendergast, Comptroller.
 Deputy Comptrollers, 7th floor, Alexander Brough, Edmund D. Fisher, Charles S. Hervey, Hubert L. Smith.

Receiver of Taxes.
 Manhattan—Municipal Building, 2nd floor, Telephone, 1200 Worth.

Brooklyn—177th st. and Arthur ave. Telephone, 140 Tremont.

Queens—236 Duffield st. Telephone, 7056 Main.

Queens—5 Court Square, Long Island City, Telephone, 3386 Hunter's Point.

Richmond—Borough Hall, St. George. Telephone, 1000 Tompkinsville.

Frederick H. E. Ebstein, Receiver of Taxes.
 Collector of Assessments and Arrears.

Manhattan—Municipal Building, 3d floor, Telephone, 1200 Worth.

Brooklyn—177th St. and Arthur Ave. Telephone, 47 Tremont.

Queens—503 Fulton st. Telephone, 8340 Main.

Queens—Municipal Building, Court Square, Long Island City, Telephone, 1553 Hunter's Point.

Richmond—Borough Hall, St. George. Telephone, 1000 Tompkinsville.

Daniel Moynihan, Collector.

FIRE DEPARTMENT.
 Municipal Building, 11th floor, Telephone, 4100 Worth.

Brooklyn, 365 Jay st. Telephone, 7600 Main.
 Robert Adamson, Commissioner.

DEPARTMENT OF HEALTH.
 Centre and Walker sts., Manhattan. Telephone, 6280 Franklin.

Burial Permit and Contagious Disease offices always open.
 Bronx, 373 Third ave., Brooklyn, Flatbush ave., Wiloughby and Fleet sts., Queens, 372 Fulton st., Jamaica, Richmond, 514 Bay st., Stapleton.

Eugene W. Scheffer, Secretary.
 S. S. Goldwater, Commissioner.

BOARD OF INEBRIETY.
 300 Mulberry st. Telephone, 7116 Spring.
 Board meets first Wednesday in each month at 3 o'clock.
 Charles Samson, Secretary.

LAW DEPARTMENT.
 Office of Corporation Counsel.
 Main office, Municipal Building, 16th floor, Telephone, 4600 Worth.

Lamar Hardy, Corporation Counsel.
 Brooklyn office, 153 Pierrepont st. Telephone, 2948 Main.

Bureau of Street Openings.
 Main office, Municipal Building, 15th floor, Telephone, 1380 Worth.

Brooklyn office, 166 Montague st. Telephone, 5916 Main.

Queens office, Municipal Building, Long Island City, Telephone, 3886 Hunters Point.

Bureau for the Recovery of Penalties.
 Municipal Building, 15th floor, Telephone, 3460 Worth.

Bureau for the Collection of Arrears of Personal Taxes.
 Municipal Building, 17th floor, Telephone, 4585 Worth.

Tenement House Bureau and Bureau of Buildings.
 Municipal Building, 15th floor, Telephone, 1620 Worth.

DEPARTMENT OF LICENSES.
 Main Office, 49 Lafayette st. Telephone, 4490 Franklin.
 George H. Bell, Commissioner.
 Brooklyn—381 Fulton Street. Telephone, 1497 Main.

Queens—Borough Hall, Long Island City, Telephone, 5400 Hunters Point.

Richmond—Borough Hall, New Brighton, Telephone, 1000 Tompkinsville.

Division of Licensed Vehicles—517-519 W. 57th st. Telephone, 6387 Columbus.

Public Employment Bureau—Men's departments, 128 Leonard st.; Women's departments, 53 Lafayette st. Telephone, 6100 Franklin.

MUNICIPAL CIVIL SERVICE COMMISSION.
 Municipal Building, 14th floor, Telephone, 1580 Worth.

Henry Moskowitz, President.
 Robert W. Belcher, Secretary.

MUNICIPAL REFERENCE LIBRARY.
 Municipal Building, 5th floor, Telephone, 1072 Worth. 9 a. m. to 5 p. m.; Saturday, to 1 p. m.

DEPARTMENT OF PARKS.
 Municipal Building, 10th floor, Telephone, 4850 Worth.

Cabot Ward, Commissioner, Manhattan and Richmond.

Borough of Brooklyn.
 Litchfield Mansion, Prospect Park, Brooklyn, Telephone, 2300 South.

Raymond V. Ingersoll, Commissioner.
 Borough of The Bronx.
 Zirowski Mansion, Claremont Park, Telephone, 2640 Tremont.

Thomas W. Whittle, Commissioner.
 Borough of Queens.
 The Overlook, Forest Park, Richmond Hill, L. I. Telephone, 2300 Richmond Hill.

John E. Weier, Commissioner.
PARK BOARD.
 Municipal Building, 10th floor, Telephone, 4850 Worth.

Cabot Ward, President; Louis W. Felt, Secretary.

BOARD OF PAROLE OF THE NEW YORK CITY REFORMATORY OF MISDEMEANANTS.
 Municipal Building, 24th floor, Telephone, 1610 Worth.

Thomas R. Minnick, Secretary.

EXAMINING BOARD OF PLUMBERS.
 Municipal Building, 8th floor, Telephone, 1800 Worth.

J. A. Glendinning, Clerk.

POLICE DEPARTMENT.
 240 Centre st. Telephone, 3100 Spring.

Arthur Woods, Commissioner.

DEPARTMENT OF PUBLIC CHARITIES.
 Principal office, Municipal Building, 10th floor, Telephone, 4440 Worth.

Brooklyn and Queens, 327 Schermerhorn st., Brooklyn, Telephone, 2977 Main.

Bureau of Dependent Adults, Pier, foot of East 26th st. Telephone, 7400 Madison Square.

The Children's Bureau, 124 East 29th st. Telephone, 7409 Madison Square.

Borough of Richmond, Borough Hall, St. George, S. I. Telephone, 100 Tompkinsville.

John A. Kingsbury, Commissioner.

PUBLIC SERVICE COMMISSION.
 154 Nassau st., Manhattan, 8 a. m. to 11 p. m., every day, including holidays and Sundays. Telephone, 4150 Reekman.

Edward E. McCall, Chairman.
 Travis H. Whitney, Secretary.

BOARD OF REVISION OF ASSESSMENTS.
 Municipal Building, 7th floor, Telephone, 1200 Worth.

John Korb, Jr., Chief Clerk.

COMMISSIONERS OF SINKING FUND.
 Office of Secretary, Municipal Building, 7th floor, Telephone, 1200 Worth.

John Korb, Jr., Secretary.

DEPARTMENT OF TAXES AND ASSESSMENTS.
 Municipal Building, 9th floor, Telephone, 1800 Worth.

John Korb, Jr., Chief Clerk.

COMMISSIONERS OF SINKING FUND.
 Office of Secretary, Municipal Building, 7th floor, Telephone, 1200 Worth.

John Korb, Jr., Secretary.

DEPARTMENT OF TAXES AND ASSESSMENTS.
 Municipal Building, 9th floor, Telephone, 1800 Worth.

Lawson Purdy, President.
 C. Rockland Tyn, Secretary.

DEPARTMENT OF STREET CLEANING.
 Municipal Building, 12th floor, Telephone, 4240 Worth.

John T. Fetherston, Commissioner.

TENEMENT HOUSE DEPARTMENT.
 Manhattan and Richmond office, Municipal Building, 19th floor, Telephone, 1526 Worth.

Brooklyn and Queens office, 503 Fulton st., Brooklyn, Telephone, 3825 Main.

Bronx office, 391 East 149th st. Telephone, 7107 Melrose.

John J. Murphy, Commissioner.

BOARD OF WATER SUPPLY.
 Municipal Building, 22d floor, Telephone, 3150 Worth.

Charles Strauss, President.
 George Featherstone, Secretary.

DEPARTMENT OF WATER SUPPLY, GAS AND ELECTRICITY.
 Municipal Building, 2d, 24th and 25th floors.

Telephones: Manhattan, 4320 Worth; Brooklyn, 3980 Main; Queens, 3441 Hunters Point; Richmond, 840 Tompkinsville; Bronx, 3400 Tremont.

Brooklyn, Municipal Building, Brooklyn, Bronx, Tremont and Arthur aces, Queens, Municipal Building, Long Island City, Richmond, Municipal Building, St. George.

William Williams, Commissioner.

BOROUGH OFFICES.

BOROUGH OF THE BRONX.
 President's office, 3d ave. and 177th st. Telephone, 2680 Tremont.

Douglas Mathewson, President.

BOROUGH OF BROOKLYN.
 President's office, 2nd floor, Borough Hall.

Commissioner of Public Works, 2nd floor, Borough Hall.

Assistant Commissioner of Public Works, 2nd floor, Borough Hall.

Bureau of Highways, 5th and 12th floors, 50 Court st.

Bureau of Public Buildings and Offices, 10th floor, 50 Court st.

Bureau of Sewers, 10th floor, 215 Montague st.

Bureau of Buildings, 4th floor, Borough Hall.

Topographical Bureau, 209 Montague st.

Bureau of Substructures, 11th floor, 50 Court st.

Telephone, 3960 Main.

Lewis H. Pounds, President.

B

COBONERS.

Manhattan, Municipal Building—Second Floor. Open at all hours of the day and night. Telephone, Worth 3711.
 Bronx—Arthur and Tremont ayes. Telephone, 1250 Tremont. 8 a. m. to midnight, every day.
 Brooklyn, 236 Duffield st. Telephone, 4004 Main. Open at all hours of the day and night.
 Queens, Town Hall, Jamaica, L. I. 9 a. m. to 10 p. m.; Sundays and holidays, 9 a. m. to 12 m.
 Richmond, 175 Second st., New Brighton. Open at all hours of the day and night.

COUNTY OFFICES.

Unless otherwise stated the County offices are open for business from 9 a. m. to 4 p. m.; Saturday, 9 a. m. to 12 noon.

NEW YORK COUNTY.

COUNTY CLERK.

County Court House. Telephone, 5388 Cortlandt.
 9 a. m. to 2 p. m. during July and August.
 Wm. F. Schneider, County Clerk.

DISTRICT ATTORNEY.

Criminal Courts Building, 9 a. m. to 5.15 p. m.; Saturdays, to 12 m. Telephone, 2304 Franklin.
 Charles Albert Perkins, District Attorney.

COMMISSIONER OF JUDICIAL AFFAIRS.

280 Broadway, Telephone, 241 Worth.
 Thomas Allison, Commissioner.

PUBLIC ADMINISTRATOR.

119 Nassau st. Telephone, 6376 Cortlandt.
 William M. Hoes, Public Administrator.

COMMISSIONER OF RECORDS.

Hall of Records, Telephone, 3900 Worth.
 Commissioner.

REGISTER.

Hall of Records, Telephone, 3900 Worth.
 9 a. m. to 2 p. m. during July and August.
 John J. Hopper, Register.

SHERIFF.

51 Chambers st. Telephone, 4300 Worth.
 New York County Jail, 70 Ludlow st.
 Max S. Grifenhagen, Sheriff.

SURROGATES.

Hall of Records, Telephone, 3900 Worth.
 John P. Cohalan; Robert Ludlow Fowler, Surrogates.

WILLIAM RAY DE LANO, CHIEF CLERK.

John F. Curry, Commissioner of Records.

KINGS COUNTY.

COUNTY CLERK.

Hall of Records, Brooklyn. Telephone, 4930 Main.
 Charles S. Devov, County Clerk.

COUNTY COURT.

County Court House, Brooklyn. Court opens at 10 a. m. daily and sits until business is completed. Part I, Room No. 23; Part II, Room No. 10; Part III, Room No. 14; Part IV, Room No. 1, Court House. Clerk's office, Room 17, 18, 19 and 22; open daily from 9 a. m. to 5 p. m.; Saturday, to 12 m. Telephone, 4154 Main.

DISTRICT ATTORNEY.

66 Court st., Brooklyn, 9 a. m. to 5.30 p. m.; Saturday, to 1 p. m. Telephone, 2954 Main.
 James C. Cropsey, District Attorney.

COMMISSIONER OF JUDICIAL AFFAIRS.

381 Fulton st., Brooklyn. Telephone, 330-331 Main.
 Jacob Brenner, Commissioner.

PUBLIC ADMINISTRATOR.

44 Court st., Brooklyn. Telephone, 2840 Main.
 Frank V. Kelly, Public Administrator.

COMMISSIONER OF RECORDS.

Hall of Records, Brooklyn. Telephone, 6988 Main.
 Edmund O'Connor, Commissioner.

REGISTER.

Hall of Records, Brooklyn. Telephone, 2830 Main.
 Edward T. O'Loughlin, Register.

SHERIFF.

46-50 Court st., Brooklyn. Telephone, 6845 Main.
 Lewis M. Swasey, Sheriff.

SURROGATE.

Hall of Records, Brooklyn. Court opens at 10 a. m. Telephone, 3934 Main.
 Hebert T. Ketcham, Surrogate.

WILLIAM H. MCCOY, CHIEF CLERK.

John H. McCoy, Chief Clerk.

BRONX COUNTY.

COUNTY CLERK.

161st st. and 3d ave. Telephone, 9266 Melrose.
 James Vincent Ganly, County Clerk.

COUNTY JUDGE.

161st st. and 3d ave. Telephone, 7907 Melrose.
 Louis D. Gibbs, County Judge.

DISTRICT ATTORNEY.

161st st. and 3d ave. Telephone, 9200 Melrose.
 Francis Martin, District Attorney.

COMMISSIONER OF JUDICIAL AFFAIRS.

1932 Arthur ave. Telephone, 3700 Tremont.
 John A. Mason, Commissioner.

PUBLIC ADMINISTRATOR.

2808 3d ave. Telephone, 9816 Melrose, 9 a. m. to 5 p. m., Saturday to 12 m.
 Ernest E. L. Hammer, Public Administrator.

REGISTER.

1932 Arthur Ave. Telephone, 6694 Tremont.
 Edward Polak, Register.

SHERIFF.

1932 Arthur ave. Telephone, 6600 Tremont.
 James F. O'Brien, Sheriff.

SURROGATE.

161st st. and 3d ave.
 George M. S. Schulz, Surrogate.

QUEENS COUNTY.

COUNTY CLERK.

364 Fulton st., Jamaica. Telephone, 151 Jamaica.
 Leonard Ruoff, County Clerk.

COUNTY COURT.

County Court House, Long Island City. Telephone, 596 Hunters Point.
 Court opens at 10 a. m. Trial Terms begin first Monday of each month, except July, August and September, and on Friday of each week.

CLERK'S OFFICE OPENS 9 A. M. TO 5 P. M.; SATURDAYS TO 12.30 P. M. TELEPHONE, 551 JAMAICA.

Burt Jay Humphrey, County Judge.

DISTRICT ATTORNEY.

County Court House, Long Island City, 9 a. m. to 5 p. m.; Saturday, to 12 m.
 County Judge's office always open at 336 Fulton st., Jamaica. Telephone, 3871 Hunters Point.
 Denis O'Leary, District Attorney.

COMMISSIONER OF JUDICIAL AFFAIRS.

County Court House, Long Island City. Telephone, 963 Hunters Point.
 Thorndyke C. McKenney, Commissioner.

PUBLIC ADMINISTRATOR.

302 Fulton st., Jamaica. Telephone, 223 Jamaica.
 Randolph White, Public Administrator.

SHERIFF.

County Court House, Long Island City. Telephone, 3766 Hunters Point.
 George Emmer, Sheriff.

SURROGATE.

364 Fulton st., Jamaica. Telephone, 397 Jamaica.
 Daniel Noble, Surrogate.

RICHMOND COUNTY.

COUNTY CLERK.

County Office Building, Richmond. Telephone, 28 New Dorp.
 C. Livingston Bostwick, Clerk.

COUNTY JUDGE AND SURROGATE.

Trial Terms, with Grand and Trial Jury, second Monday of March, first Monday of October. Trial Terms, with Trial Jury only, first Monday of May, first Monday of December.

Special Terms, Without Jury—Wednesday of each week, except the last week of July, the month of August and the first week of September.

SURROGATE'S COURT.

Monday and Tuesday of each week at the Borough Hall, St. George, and on Wednesday at the Surrogate's Court, at Richmond, except during the session of the County Court. There will be no Surrogate's Court during the month of August.

Surrogate's Court and Office, Richmond, S. I. Surrogate's Chambers, Borough Hall, St. George. J. Harry Tiernan, County Judge and Surrogate.

DISTRICT ATTORNEY.

Borough Hall, St. George. Telephone, 50 Tompkinsville. 9 a. m. to 5 p. m.; Saturday, to 12 m.
 Albert C. Fach, District Attorney.

COMMISSIONER OF JUDICIAL AFFAIRS.

Village Hall, Stapleton. Telephone, 81 Tompkinsville.
 Edward I. Miller, Commissioner.

PUBLIC ADMINISTRATOR.

Port Richmond. Telephone, 704 West Brighton.
 William T. Holt, Public Administrator.

SHERIFF.

County Court House, Richmond. Telephone, 120 New Dorp.
 Joseph F. O'Grady, Sheriff.

THE COURTS.

CITY COURT OF THE CITY OF NEW YORK.
 City Hall Park. Special Term Chambers held from 10 a. m. to 4 p. m. Clerk's office open from 9 a. m. to 4 p. m. Telephone, 122 Cortlandt.

CITY MAGISTRATES' COURT.

First Division.
 William McAdoo, Chief City Magistrate, 300 Mulberry st. Telephone, 6213 Spring.

Second District—Criminal Court Buildings.
 Third District—2d ave. and 1st st.
 Fourth District—151 E. 57th st.
 Fifth District—121st st. and Sylvan place.
 Sixth District—162d st. and Washington ave.
 Seventh District—314 W. 54th st.
 Eighth District—1014 E. 181st st., The Bronx.
 Ninth District (Night Court for Females)—125 6th ave.

Tenth District (Night Court for Males)—151 E. 57th st.
 Eleventh District (Domestic Relations)—151 E. 57th st.
 Twelfth District (Domestic Relations)—1014 E. 181st st., The Bronx.
 Office of the Chief Probation Officer, 300 Mulberry st. Telephone, 8713 Spring.

SECOND DIVISION.

Borough of Brooklyn.
 Office of Chief Magistrate, 14 Court st. Telephone, 7411 Main.

First District—318 Adams st.
 Second District—Court and Butler sts.
 Third District—249 Manhattan ave.
 Fourth District—495 Gates ave.
 Fifth District—31 Snider ave., Flatbush.
 Sixth District—W. 8th st., Coney Island.
 Seventh District—5th ave. and 29th st.
 Eighth District—133 New Jersey ave.
 Domestic Relations—Myrtle and Vanderbilt ayes.

William F. Delaney, Chief Clerk.

Borough of Queens.

First District—St. Mary's Lyceum, L. I. City.
 Second District—Town Hall, Flushing, L. I.
 Third District—Central ave., Far Rockaway.
 Fourth District—Town Hall, Jamaica, L. I.

Borough of Richmond.

First District—Lafayette ave., New Brighton.
 Second District—Village Hall, Stapleton.
 All courts open daily from 9 a. m. to 4 p. m., except on Saturdays, Sundays and legal holidays, when only morning sessions are held.

COURT OF GENERAL SESSIONS.

Criminal Court Building. Court opens at 10.30 a. m. Clerk's office open from 9 a. m. to 4 p. m., and on Saturdays until 12 m.

MUNICIPAL COURTS.

The Clerks' offices are open from 9 a. m. to 4 p. m.; Saturday, to 12 noon.

Borough of Manhattan.
 First District—54-60 Lafayette st. Additional Part is held at southwest corner of 6th ave. and 10th st. Telephone, 6030 Franklin.
 Second District—264-266 Madison st. Telephone, 4300 Orchard.
 Third District—314 W. 54th st. Telephone, 5450 Columbus.

Fourth District—Parts I and II, 207 E. 32d st. Telephone, 4358 Murray Hill.
 Fifth District—Broadway and 96th st. Telephone, 4006 Riverside.

Sixth District—155 E. 88th st.
 Seventh District—70 Manhattan st.
 Eighth District—121st st. and Sylvan place. Telephone, 3950 Harlem.

Ninth District—Madison ave. and 59th st. Parts I and II. Telephone, 3873 Plaza.

Borough of The Bronx.

First District—Town Hall, 1400 Williamsbridge road, Westchester. Trial of causes, Tuesday and Friday of each week. Telephone, 457 Westchester.

Second District—Washington ave. and 162d st. Telephone, 3043 Melrose.

Borough of Brooklyn.

First District—State and Court sts. Parts I and II. Telephone, 7091 Main.
 Second District—495 Gates ave. Telephone, 509 Bedford.

Third District—6 Lee ave. Telephone, 955 Williamsburg.

Fourth District—14 Howard ave.
 Fifth District—5220 Third ave. Telephone, 3907 Sunset.

Sixth District—236 Duffield st. Telephone, 6166 Main.

Seventh District—31 Pennsylvania ave. 8.45 a. m. to 4 p. m.; Saturday, 9 a. m. to 12 m. Telephone, 904 East New York.

First District—115 5th st., Long Island City. Telephone, 1420 Hunters Point.

Second District—Broadway and Court st., Elmhurst. Telephone, 87 Newtown.

Third District—1908 Myrtle ave., Glendale.
 Fourth District—Town Hall, Jamaica. Telephone, 1654 Jamaica.

Borough of Richmond.

First District—Lafayette ave. and 2d st., New Brighton. Clerk's office open from 8.45 a. m. to 4 p. m. Telephone, 503 Tompkinsville.

Second District—Former Edgewater Village Hall, Stapleton. Clerk's office open from 8.45 a. m. to 4 p. m. Telephone, 313 Tompkinsville.

COURT OF SPECIAL SESSIONS.

Court opens at 10 a. m.
 Part I, Criminal Court Building, Manhattan. Telephone, 2983 Franklin.

Part II, 171 Atlantic ave., Brooklyn. Telephone, Main 4280.

Part III, Town Hall, Jamaica. Held on Tuesday of each week. Telephone, 2620 Jamaica.

Part IV, Borough Hall, St. George. Held on Wednesday of each week. Telephone, 324 Tompkinsville.

Part V, 161st st. and 3d ave., Bronx. Held on Thursday of each week. Telephone, 9088 Melrose.

Frank W. Smith, Chief Clerk.

Children's Court.
 New York County—66 3d ave. Telephone, 1832 Stuyvesant.

Dennis A. Lambert, Clerk.
 Bronx County—352 E. 137th st. Court held on Wednesday and Friday of each week. Telephone, 9092 Melrose.

Michael Murray, Clerk.
 Kings County—102 Court st. Telephone, 627 Main.

William C. McKee, Clerk.
 Queens County—19 Flushing ave., Jamaica. Court held on Monday and Thursday of each week. Telephone, 2624 Jamaica.

Sydney Ollendorf, Clerk.
 Richmond County—Court Exchange Bank Building, St. George. Court held on Tuesday of each week. Telephone, 324 Tompkinsville.

William J. Browne, Clerk.

SUPREME COURT—APPELLATE DIVISION.
 First Judicial Department.

Madison ave., corner 25th st. Court open from 2 p. m. until 6 p. m. Friday, Motion Day, Court opens at 10.30 a. m. Motions called at 10 a. m. Orders called at 10.30 a. m. Telephone, 3840 Madison Square.

Alfred Wagstaff, Clerk.
 Second Judicial Department.

Borough Hall, Brooklyn. Court meets from 2 p. m. to 5 p. m., excepting that on Fridays Court opens at 10 o'clock a. m. Clerk's office open 9 a. m. Telephone, 1392 Main.

John B. Byrne, Clerk.

SUPREME COURT—APPELLATE TERM.
 503 Fulton st., Brooklyn. Court meets 10 a. m. Clerk's office opens 9 a. m. Telephone, 8452 Main.

Joseph H. DeBraga, Clerk.

SUPREME COURT—CRIMINAL DIVISION.
 Criminal Court Building. Court opens at 10.30 a. m. Clerk's office open from 9 a. m. to 4 p. m.; Saturday, to 12 m. Telephone, 6064 Franklin.

William Schneider, Clerk.

SUPREME COURT—FIRST DEPARTMENT.
 County Court House. Court open from 10.15 a. m. to 4 p. m. Telephone, 4580 Cortlandt.

SUPREME COURT—SECOND DEPARTMENT.
 Kings County.

Jorammon and Fulton sts., Brooklyn. Clerk's office hours, 9 a. m. to 5 p. m. Seven jury trials per week. Special Term for trials. Special Term for motions. Special Term (ex-naric business). Court opens at 10 a. m. Naturalization Bureau, Hall of Records, Brooklyn. Telephone, 5460 Main.

James F. McGee, General Clerk.

Queens County.
 County Court House, Long Island City. Court opens at 10 a. m. Trial and Special Term for motions and ex-parte business each month, except July, August and the first two weeks in September. Part I, Trial Term, Part 2, February, April, June, last two weeks in September, and November. Special Term for Trials, January, April, June and October.

Clerk's Office open 9 a. m. to 5 p. m. Saturdays until 12 m. from Oct. to June. July, August and September until 2 p. m. Telephone, 3896 Hunter's Point.

Thomas B. Seaman, Special Deputy Clerk in Charge.

Richmond County.
 Trial Term held at County Court House, Richmond. Special Term for trials held at Court room, Borough Hall, St. George. Special Term for motions held at Court House, Borough Hall, St. George.

C. Livingston Bostwick, County Clerk.

BOARD MEETINGS.

Board of Aldermen.

The Board of Aldermen meets in the Aldermanic Chamber, City Hall, every Tuesday, at 1.30 o'clock p. m.

P. J. SCULLY, City Clerk and Clerk to the Board of Aldermen.

Board of Estimate and Apportionment.
 The Board of Estimate and Apportionment meets in the Old Council Chamber, Room 16, City Hall, every Friday at 10 o'clock a. m.

JOSEPH HAAG, Secretary.

Commissioners of Sinking Fund.
 The Commissioners of the Sinking Fund meet in the Meeting Room (Room 16), City Hall, on Wednesday, at 11 a. m., at call of the Mayor.

JOHN KORB, JR., Secretary.

Board of Revision of Assessments.
 The Board of Revision of Assessments meets in the Meeting Room (Room 16), City Hall, every Thursday, at 10.30 a. m., upon notice of the Secretary.

JOHN KORB, JR., Secretary.

Board of City Record.
 The Board of City Record meets in the City Hall at call of the Mayor.

DAVID FERGUSON, Supervisor, Secretary.

POLICE DEPARTMENT.

Auction Sale.

PUBLIC NOTICE IS HEREBY GIVEN THAT the One Hundred and Eighty Public Auction Sale, consisting of Condemned Police Department Horses, will be held at the Sales Stables of Messrs. Jiss, Doerr and Carroll Horse Company, Nos. 153-155 East 24th Street, Borough of Manhattan, on

THURSDAY, OCTOBER 14, 1915,

at 11 A. M. 1 TO 26—HORSES: (1) Water-gate, No. 167; (2) Sancha, No. 626; (3) Amity, No. 64; (4) Starbottle, No. 237; (5) Remington, No. 722; (6) Shaw, No. 199; (7) Tug, No. 59; (8) Cavalier, No. 537; (9) Stoffel, No. 156; (10) Earl, No. 555; (11) Sprague, No. 209; (12) Red, No. 200; (13) Arion, No. 598; (14) Dumas, No. 60; (15) Fawn, No. 186; (16) Abdell, No. 285; (17) Merry, No. 681; (18) Diamond, No. 146; (19) Arab, No. 441; (20) George, No. 630; (21) Dr. Parry, No. 263; (22) Dictator, No. 690; (23) Mirth, No. 185; (24) Elkins, No. 348; (25) Bold, No. 467; (26) Davy, No. 331.

Office of the Property Clerk, October 6th, 1915.
 ARTHUR WOODS, Police Commissioner.

PUBLIC NOTICE IS HEREBY GIVEN THAT the One Hundred and Eighty-first Public Auction Sale, consisting of A Quantity of Lead Covered Cable, will be held at Old Police Headquarters, No. 300 Mulberry Street, on

MONDAY, OCTOBER 18, 1915,

at 10:00 A. M.
 Terms—Strictly cash. No checks accepted. Property not warranted. Property must be removed at once.

October 6th, 1915.
 ARTHUR WOODS, Police Commissioner.

Owners Wanted for Unclaimed Property.

OWNERS WANTED BY THE PROPERTY Clerk of the Police Department of The City of New York, No. 240 Centre st., for the following property now in custody, without claimants:

Boats, rope, iron, lead, male and female clothing, boots, shoes, wine, blankets, diamonds, canned goods, liquors, etc.; also small amount of money taken from prisoners and found by Patrolmen of this Department.

ARTHUR WOODS, Police Commissioner.

OWNERS WANTED BY THE PROPERTY Clerk of the Police Department of The City of New York—Office, No. 72 Poplar st., Borough of Brooklyn—for the following property, now in custody, without claimants: Boats, rope, iron, lead, male and female clothing, boots, shoes, wine, blankets, diamonds, canned goods, liquors, etc.; also small amount of money taken from prisoners and found by Patrolmen of this Department.

ARTHUR WOODS, Police Commissioner.

QUEENS COUNTY CLERK.

Proposals.

6,820 lin. ft. New 5-inch Bluestone Curbstone, furnished and set.
1,400 lin. ft. Old Curb, redressed.
100 sq. ft. Concrete Sidewalk, Class A.
10 lin. ft. Granite Headers.
15,990 cu. yds. Sheet Asphalt Pavement.
120 sq. yds. Sheet Asphalt Pavement in approaches.

250 sq. yds. Granite Block Pavement in approaches.

25 Sewer Manhole Heads.
30 Covers for Sewer Manholes.
3 Rings for Sewer Manholes.
3 cu. yds. Brick Masonry.

130 lin. ft. Granite Platform Flag, cut to line.
1 Sluice Basin, Type A.
10 Sluice Basins, Type B.

200 lin. ft. Vitrified Pipe, 12 inch diam.
The time allowed for the full completion of the work will be forty (40) consecutive working days.

The amount of security required will be \$10,000, and the amount of deposit accompanying the bid shall be five (5) per cent. of the amount of security.

The bidder must deposit with the Borough President, on or before the time of making his bid, samples and affidavit, as required by the specifications.

NO. 6. FOR REGULATING AND REPAVING WITH SHEET ASPHALT ON A CONCRETE FOUNDATION THE ROADWAY OF 65TH AND 66TH STREETS FROM AMSTERDAM AVENUE TO WEST END AVENUE, TOGETHER WITH ALL WORK INCIDENTAL THERETO.

Engineer's estimate of the amount of work to be done:

20 cu. yds. Earth Excavation for sewer appurtenances.
20 cu. yds. Rock Excavation for sewer appurtenances.

2,600 lin. ft. New 5-inch Bluestone Curbstone, furnished and set.
600 lin. ft. Old Bluestone Curb, redressed.

80 sq. ft. Concrete Sidewalk, Class A.
10 lin. ft. Granite Headers.

1,060 cu. yds. Concrete.
5,400 sq. yds. Sheet Asphalt Pavement.

10 sq. yds. Sheet Asphalt Pavement in Approaches.

6 Sewer Manhole Heads.
7 Covers for Sewer Manholes.

1 Ring for Sewer Manhole.
3 cu. yds. Brick Masonry.

1 Sluice Basin, Type A.
3 Sluice Basins, Type B.

70 lin. ft. Vitrified Pipe, 12 inch diam.
The time allowed for the full completion of the work will be thirty (30) consecutive working days.

The amount of security required will be \$4,000, and the amount of deposit accompanying the bid shall be five (5) per cent. of the amount of security.

The bidder must deposit with the Borough President, on or before the time of making his bid, samples and affidavit, as required by the specifications.

NO. 7. FOR REGULATING AND REPAVING WITH SHEET ASPHALT ON A CONCRETE FOUNDATION THE ROADWAY OF 95TH STREET FROM MADISON AVENUE TO FIFTH AVENUE, TOGETHER WITH ALL WORK INCIDENTAL THERETO.

Engineer's estimate of the amount of work to be done:

10 cu. yds. Earth Excavation for sewer appurtenances.
10 cu. yds. Rock Excavation for sewer appurtenances.

10 cu. yds. Backfilling in excavation for sewer appurtenances.
360 lin. ft. New 5-inch Bluestone Curbstone, furnished and set.

370 lin. ft. Old Curb, redressed.
10 sq. ft. Concrete Sidewalk, Class A.

10 lin. ft. Granite Headers.
10 lin. ft. Temporary Headerstone.

290 cu. yds. Concrete.
1,410 sq. yds. Sheet Asphalt Pavement.

100 sq. yds. Sheet Asphalt Pavement in approaches.

2 Sewer Manhole Heads.
3 Covers for Sewer Manholes.

1 Ring for Sewer Manhole.
3 cu. yds. Brick Masonry.

1 Sluice Basin, Type B.
30 lin. ft. Vitrified Pipe, 12 inch diam.

The time allowed for the full completion of the work will be sixteen (16) consecutive working days.

The amount of security required will be \$1,000, and the amount of deposit accompanying the bid shall be five (5) per cent. of the amount of security.

The bidder must deposit with the Borough President, on or before the time of making his bid, samples and affidavit, as required by the specifications.

NO. 8. FOR REGULATING AND REPAVING WITH SHEET ASPHALT ON A CONCRETE FOUNDATION THE ROADWAY OF 125TH STREET FROM FIRST AVENUE TO THIRD AVENUE, TOGETHER WITH ALL WORK INCIDENTAL THERETO.

Engineer's estimate of the amount of work to be done:

30 cu. yds. Earth Excavation for sewer appurtenances.
20 cu. yds. Rock Excavation for sewer appurtenances.

20 cu. yds. Backfilling in excavation for sewer appurtenances.
1,540 lin. ft. New 5-inch Bluestone Curbstone, furnished and set.

50 lin. ft. New 6-inch Granite Corner Curbstone, furnished and set.

1,030 lin. ft. Old Curb, redressed.
10 sq. ft. Concrete Sidewalk, Class A.

30 lin. ft. Granite Headers.
800 cu. yds. Concrete.

4,250 sq. yds. Sheet Asphalt Pavement.
40 sq. yds. Granite Block Pavement in approaches.

10 sq. yds. Sheet Asphalt Pavement in approaches.

5 Sewer Manhole Heads.
7 Covers for Sewer Manholes.

2 Rings for Sewer Manholes.
3 cu. yds. Brick Masonry.

1 Receiving Basin remodeled.
1 Sluice Basin, Type A.

3 Sluice Basins, Type B.
60 lin. ft. Vitrified Pipe, 12 inch diam.

The time allowed for the full completion of the work will be twenty-five (25) consecutive working days.

The amount of security required will be \$3,000, and the amount of deposit accompanying the bid shall be five (5) per cent. of the amount of security.

The bidder must deposit with the Borough President, on or before the time of making his bid, samples and affidavit, as required by the specifications.

NO. 9. FOR REGULATING AND REPAVING WITH SHEET ASPHALT ON A CONCRETE FOUNDATION THE ROADWAY OF EIGHTH AVENUE, FROM 110TH STREET

TO 125TH STREET, AND 120TH STREET FROM SEVENTH AVENUE TO EIGHTH AVENUE, TOGETHER WITH ALL WORK INCIDENTAL THERETO.

Engineer's estimate of the amount of work to be done:

100 cu. yds. Earth Excavation for sewer appurtenances.
100 cu. yds. Rock Excavation for sewer appurtenances.

100 cu. yds. Backfilling in excavation for sewer appurtenances.
100 lin. ft. New 5-inch Bluestone Curbstone, furnished and set.

5,880 lin. ft. New 6-inch Granite Curbstone, furnished and set.

1,070 lin. ft. New 6-inch Granite Corner Curbstone.

1,310 lin. ft. Old Curb, redressed.
700 sq. ft. Concrete Sidewalk, Class A.

10 lin. ft. Granite Headers.
10 lin. ft. Temporary Headerstone.

3,670 cu. yds. Concrete outside of R. R. area.
19,400 sq. yds. Sheet Asphalt Pavement outside of R. R. area.

420 sq. yds. Sheet Asphalt Pavement in approaches.

12 Sewer Manhole Heads.
15 Covers for Sewer Manholes.

3 Rings for Sewer Manholes.
3 cu. yds. Brick Masonry.

7 Receiving Basins remodeled.
3 Sluice Basins, Type A.

18 Sluice Basins, Type B.
400 lin. ft. Vitrified Pipe, 12 inch diam.

11,320 lbs. Angle Iron for concrete curb, including anchors.

Work in railroad area:
350 cu. yds. Concrete.

2,100 sq. yds. Sheet Asphalt Pavement.
The time allowed for the full completion of the work will be fifty-five (55) consecutive working days.

The amount of security required will be \$16,000, and the amount of deposit accompanying the bid shall be five (5) per cent. of the amount of security.

The bidder must deposit with the Borough President, on or before the time of making his bid, samples and affidavit, as required by the specifications.

NO. 10. FOR REGULATING AND REPAVING WITH SHEET ASPHALT ON A CONCRETE FOUNDATION THE ROADWAY OF COLUMBUS AVENUE FROM 84TH STREET TO 96TH STREET, TOGETHER WITH ALL WORK INCIDENTAL THERETO.

Engineer's estimate of the amount of work to be done:

160 cu. yds. Earth Excavation for sewer appurtenances.
160 cu. yds. Rock Excavation for sewer appurtenances.

160 cu. yds. Backfilling in excavation for sewer appurtenances.
4,000 lin. ft. New 5-inch Bluestone Curbstone, furnished and set.

990 lin. ft. New 6-inch Granite Corner Curbstone, furnished and set.

1,500 lin. ft. Old Curb, redressed.
1,400 sq. ft. Concrete Sidewalk, Class A.

10 lin. ft. Granite Headers.
3,130 cu. yds. Concrete outside of R. R. area.

16,800 sq. yds. Sheet Asphalt Pavement outside of R. R. area.

50 sq. yds. Sheet Asphalt Pavement in approaches.

15 Sewer Manhole Heads.
20 Covers for Sewer Manholes.

5 Rings for Sewer Manholes.
3 cu. yds. Brick Masonry.

12 Receiving Basins remodeled.
1 Sluice Basin, Type A.

30 Sluice Basins, Type B.
470 lin. ft. Vitrified Pipe, 12 inch diam.

Work in railroad area:
250 cu. yds. Concrete.

1,470 sq. yds. Sheet Asphalt Pavement.
The time allowed for the full completion of the work will be fifty (50) consecutive working days.

The amount of security required will be \$12,000, and the amount of deposit accompanying the bid shall be five (5) per cent. of the amount of security.

The bidder must deposit with the Borough President, on or before the time of making his bid, samples and affidavit, as required by the specifications.

NO. 11. FOR REGULATING AND REPAVING WITH GRANITE BLOCK PAVEMENT ON A CONCRETE FOUNDATION THE ROADWAY OF PERRY STREET FROM GREENWICH STREET TO WEST STREET, TOGETHER WITH ALL WORK INCIDENTAL THERETO.

Engineer's estimate of the amount of work to be done:

30 cu. yds. Earth Excavation for sewer appurtenances.
30 cu. yds. Rock Excavation for sewer appurtenances.

30 cu. yds. Backfilling in excavation for sewer appurtenances.
1,240 lin. ft. New 5-inch Bluestone Curbstone, furnished and set.

30 lin. ft. New 6-inch Granite Corner Curbstone, furnished and set.

300 lin. ft. Old Curb, redressed.
10 sq. ft. Concrete Sidewalk, Class A.

30 lin. ft. Granite Headers.
410 cu. yds. Concrete.

1,960 sq. yds. Granite Block Pavement.
20 sq. yds. Granite Block Pavement in approaches.

4 Sewer Manhole Heads.
5 Covers for Sewer Manholes.

1 Ring for Sewer Manhole.
5 cu. yds. Brick Masonry.

1 Receiving Basin remodeled and rebuilt.
1 Sluice Basin, Type A.

4 Sluice Basins, Type B.
70 lin. ft. Vitrified Pipe, 12 inch diam.

The time allowed for the full completion of the work will be twenty-five (25) consecutive working days.

The amount of security required will be \$3,000, and the amount of deposit accompanying the bid shall be five (5) per cent. of the amount of security.

The bidder must deposit with the Borough President, on or before the time of making his bid, samples and affidavit, as required by the specifications.

NO. 12. FOR REGULATING AND PAVING WITH ASPHALT BLOCKS ON A CONCRETE FOUNDATION THE ROADWAY OF 179TH STREET FROM NORTHERN AVENUE TO HAVEN AVENUE, TOGETHER WITH ALL WORK INCIDENTAL THERETO.

Engineer's estimate of the amount of work to be done:

380 lin. ft. New 5-inch Bluestone Curbstone, furnished and set.

170 lin. ft. Old Curb, redressed.
30 lin. ft. Granite Headers.

180 cu. yds. Concrete.
920 sq. yds. Asphalt Block Pavement.

The time allowed for the full completion of the work will be twenty (20) consecutive working days.

The amount of security required will be \$800, and the amount of deposit accompanying the bid shall be five (5) per cent. of the amount of security.

The bidder must deposit with the Borough President, on or before the time of making his bid, samples and affidavit, as required by the specifications.

NO. 13. FOR REGULATING AND REPAVING WITH SHEET ASPHALT ON A CONCRETE FOUNDATION THE ROADWAY OF 18TH STREET FROM FOURTH AVENUE TO BROADWAY, TOGETHER WITH ALL WORK INCIDENTAL THERETO.

Engineer's estimate of the amount of work to be done:

420 lin. ft. New 6-inch Granite Curbstone, furnished and set.

10 lin. ft. Old Curb, redressed.
10 lin. ft. Granite Headers.

220 cu. yds. Concrete.
1,180 sq. yds. Granite Block Pavement.

10 sq. yds. Sheet Asphalt Pavement in Approaches.

2 Sewer Manhole Heads.
3 Covers for Sewer Manholes.

1 Ring for Sewer Manhole.
3 cu. yds. Brick Masonry.

50 lin. ft. Granite Platform Flag, cut to line.
The time allowed for the full completion of the work will be twenty-five (25) consecutive working days.

The amount of security required will be \$1,500, and the amount of deposit accompanying the bid shall be five (5) per cent. of the amount of security.

The bidder must deposit with the Borough President, on or before the time of making his bid, samples and affidavit, as required by the specifications.

NO. 2. FOR REGULATING AND REPAVING WITH GRANITE BLOCK PAVEMENT ON A CONCRETE FOUNDATION THE ROADWAY OF 18TH STREET FROM FOURTH AVENUE TO BROADWAY, TOGETHER WITH ALL WORK INCIDENTAL THERETO.

Engineer's estimate of the amount of work to be done:

420 lin. ft. New 6-inch Granite Curbstone, furnished and set.

10 lin. ft. Old Curb, redressed.
10 lin. ft. Granite Headers.

The bidder must deposit with the Borough President, on or before the time of making his bid, samples and affidavit, as required by the specifications.

The bidder will state the price of each item or article contained in the specifications or schedules herein contained or hereto annexed, per foot, yard or other unit of measure or article, by which the bids will be tested. The extensions must be made and footed up.

Blank forms and specifications may be had at the office of the Commissioner of Public Works, Bureau of Highways, Room 2124, Municipal Building, Borough of Manhattan.

MARCUS M. MARKS, President.
Oct. 6, 1915.

See General Instructions to Bidders on last page, last column, of the "City Record."

SEALED BIDS OR ESTIMATES WILL BE received by the President of the Borough of Manhattan at the offices of the Commissioner of Public Works, Room 2032, Municipal Building, New York City, until 2 o'clock p. m., on

TUESDAY, OCTOBER 19, 1915.

FOR THE REPAIRS TO SEWER UNDER PIER 40, FOOT OF CLARKSON STREET, NORTH RIVER.

The engineer's estimate of the quantity and quality of the material, and the nature and extent, as near as possible, of the work required is as follows:

35 linear feet of 4' 3" x 5' 10" Barrel Sewer, complete (including supporting frame and timber and all necessary bands, bolts, spikes, etc.).

75 linear feet of Box Sewer, complete (including transition section and all necessary supporting timber, spikes and bolts).

The time allowed for constructing and completing the repairs to sewer will be Forty (40) consecutive working days.

The amount of security required will be Twelve Hundred Dollars (\$1,200), and the amount of deposit accompanying the bid shall be five per cent. (5%) of the amount of security.

The bidder will state the price for each item or article contained in the specifications or schedules herein contained or hereto annexed, per foot, yard or other unit of measure or article, by which the bid will be tested. The contract, if awarded, will be awarded for the whole work at a lump sum.

Blank forms may be had and the plans and drawings may be seen at the offices of the Commissioner of Public Works, Municipal Building, Bureau of Sewers, Room 2103, Borough of Manhattan.

MARCUS M. MARKS, President.
Oct. 6, 1915.

See General Instructions to Bidders on last page, last column, of the "City Record."

SEALED BIDS OR ESTIMATES WILL BE received by the President of the Borough of Manhattan at Room 2032, Municipal Building, until 2 o'clock p. m., on

THURSDAY, OCTOBER 14, 1915.

FOR FURNISHING ALL OF THE LABOR AND MATERIALS FOR ALTERATIONS TO AND FURNISHING NEW DRAINAGE AND WATER SUPPLY SYSTEM IN JEFFERSON MARKET, LOCATED AT SIXTH AND GREENWICH AVES., BOROUGH OF MANHATTAN.

The time allowed for the completion of the work will be Forty (40) consecutive calendar working days.

The amount of security required will be Five Hundred Dollars (\$500), and the amount of deposit accompanying the bid shall be five (5) per cent. of the amount of security.

The bidder will state an aggregate price for the whole work described and specified, as the contract is entire and for a complete job.

The bids will be compared and the contract awarded at a lump or aggregate sum to the lowest bidder.

Blank forms, specifications and plans may be obtained at the office of the Auditor, offices of the Commissioner of Public Works, Room 2141, Municipal Building, Bor. of Manhattan.

MARCUS M. MARKS, President.
City of New York, Oct. 1st, 1915.

See General Instructions to Bidders on last page, last column, of the "City Record."

SEALED BIDS OR ESTIMATES WILL BE received by the President of the Borough of Manhattan, Room 2032, Municipal Building, New York City, until 2 o'clock P. M. on

THURSDAY, OCTOBER 14, 1915.

FOR FURNISHING ALL OF THE LABOR AND MATERIALS FOR ALTERATIONS TO THE JEFFERSON MARKET BUILDING, LOCATED AT SIXTH AND GREENWICH AVES., BOROUGH OF MANHATTAN.

The time allowed for the completion of the work will be Forty (40) consecutive calendar working days.

The amount of security required will be Two thousand Dollars (\$2,000), and the amount of deposit accompanying the bid shall be five (5) per cent. of the amount of security.

The bidder will state an aggregate price for the whole work described and specified, as the contract is entire and for a complete job.

The bids will be compared and the contract awarded at a lump or aggregate sum to the lowest bidder.

Blank forms, specifications and plans may be obtained at the office of the Auditor, offices of the Commissioner of Public Works, Room No. 2141, Municipal Building, Bor. of Manhattan.

MARCUS M. MARKS, President.
City of New York, Oct. 1st, 1915.

See General Instructions to Bidders on last page, last column, of the "City Record."

SEALED BIDS OR ESTIMATES WILL BE received by the President of the Borough of Manhattan, Room 2032, Municipal Building, New York City, until 2 o'clock P. M. on

THURSDAY, OCTOBER 14, 1915.

FOR FURNISHING ALL OF THE LABOR AND MATERIALS REQUIRED FOR FURNISHING, DELIVERING AND ERECTING 300 STREET SIGN CONTAINER FRAMES, EACH FRAME TO CONTAIN TWO ENAMEL STREET SIGNS, AT VARIOUS LOCATIONS, BOROUGH OF MANHATTAN.

The time allowed for the completion of the work will be one hundred (100) consecutive calendar working days.

The amount of security required will be One Thousand Dollars (\$1,000), and the amount of deposit accompanying the bid will be five (5) per cent. of the amount of security.

The bidder will state a price for each container with signs complete, as described and specified.

The bids will be compared and the contract awarded at a lump or aggregate sum to the lowest bidder.

Blank forms, specifications and plans may be obtained at the office of the Auditor, offices of the Commissioner of Public Works, Room 2141, Municipal Building, Borough of Manhattan.

MARCUS M. MARKS, President.
New York, Oct. 1st, 1915.

See General Instructions to Bidders on last page, last column, of the "City Record."

SEALED BIDS OR ESTIMATES WILL BE received by the President of the Borough of Manhattan at Room 2032, Municipal Building, New York City, until 2 o'clock P. M. on

THURSDAY, OCTOBER 14, 1915.

NO. 1. FOR REGULATING AND REPAVING WITH GRANITE BLOCK PAVEMENT ON A CONCRETE FOUNDATION THE ROADWAY OF 18TH STREET FROM FOURTH AVENUE TO BROADWAY, TOGETHER WITH ALL WORK INCIDENTAL THERETO.

Engineer's estimate of the amount of work to be done:

420 lin. ft. New 6-inch Granite Curbstone, furnished and set.

10 lin. ft. Old Curb, redressed.
10 lin. ft. Granite Headers.

220 cu. yds. Concrete.
1,180 sq. yds. Granite Block Pavement.

10 sq. yds. Sheet Asphalt Pavement in Approaches.

2 Sewer Manhole Heads.
3 Covers for Sewer Manholes.

1 Ring for Sewer Manhole.
3 cu. yds. Brick Masonry.

50 lin. ft. Granite Platform Flag, cut to line.
The time allowed for the full completion of the work will be twenty-five (25) consecutive working days.

The amount of security required will be \$1,500, and the amount of deposit accompanying the bid shall be five (5) per cent. of the amount of security.

The bidder must deposit with the Borough President, on or before the time of making his bid, samples and affidavit, as required by the specifications.

NO. 2. FOR REGULATING AND REPAVING WITH SHEET ASPHALT ON A CONCRETE FOUNDATION THE ROADWAY OF 18TH STREET FROM FOURTH AVENUE TO BROADWAY, TOGETHER WITH ALL WORK INCIDENTAL THERETO.

Engineer's estimate of

1,560 lin. ft. New 5-inch Bluestone Curbstone, furnished and set.
1,040 lin. ft. Old Curb, redressed.
50 sq. ft. Concrete Sidewalk, Class A.
30 lin. ft. Granite Headers.
30 lin. ft. Granite Header to reset.
840 cu. yds. Concrete.
4,250 sq. yds. Sheet Asphalt Pavement.
80 sq. yds. Granite Block Pavement in approaches.
120 sq. yds. Wood Block Pavement in approaches.
4 Sewer Manhole Heads.
5 Covers for Sewer Manholes.
1 Ring for Sewer Manhole.
3 cu. yds. Brick Masonry.
1 Sluice Basin, Type A.
1 Sluice Basin, Type B.
32 lin. ft. Vitrified Pipe, 12-inch diam.

The time allowed for the full completion of the work will be twenty-five (25) consecutive working days.

The amount of security required will be \$3,000, and the amount of deposit accompanying the bid shall be five (5) per cent. of the amount of security.

The bidder must deposit with the Borough President, on or before the time of making his bid, samples and affidavit, as required by the specifications.

NO. 6. FOR REGULATING AND REPAVING WITH SHEET ASPHALT ON A CONCRETE FOUNDATION THE ROADWAY OF 52D STREET FROM FIFTH AVENUE TO SIXTH AVENUE, TOGETHER WITH ALL WORK INCIDENTAL THERETO.
Engineer's Estimate of the Amount of Work to be Done.

5 cu. yds. Earth Excavation for sewer appurtenances.
5 cu. yds. Rock Excavation for sewer appurtenances.
5 cu. yds. Backfilling in excavation for sewer appurtenances.

1,740 lin. ft. New 5-inch Bluestone Curbstone, furnished and set.
10 lin. ft. New 6-inch Granite Corner Curbstone.

110 lin. ft. Old Curb, redressed.
10 sq. ft. Concrete Sidewalk, Class A.
10 lin. ft. Granite Headers.
20 lin. ft. Granite Headers to reset.
610 cu. yds. Concrete.

3,190 sq. yds. Sheet Asphalt Pavement.
5 Sewer Manhole Heads.
6 Covers for Sewer Manholes.
1 Ring for Sewer Manhole.
3 cu. yds. Brick Masonry.
1 Sluice Basin, Type B.
20 lin. ft. Vitrified Pipe, 12-inch diam.

The time allowed for the full completion of the work will be twenty-two (22) consecutive working days.

The amount of security required will be \$2,000, and the amount of deposit accompanying the bid shall be five (5) per cent. of the amount of security.

The bidder must deposit with the Borough President, on or before the time of making his bid, samples and affidavit, as required by the specifications.

NO. 7. FOR REGULATING AND REPAVING WITH SHEET ASPHALT ON A CONCRETE FOUNDATION THE ROADWAY OF 15TH STREET FROM AMSTERDAM AVENUE TO BROADWAY, TOGETHER WITH ALL WORK INCIDENTAL THERETO.
Engineer's Estimate of the Amount of Work to be Done.

10 cu. yds. Earth Excavation for sewer appurtenances.
10 cu. yds. Rock Excavation for sewer appurtenances.
10 cu. yds. Backfilling in excavation for sewer appurtenances.

790 lin. ft. New 5-inch Bluestone Curbstone, furnished and set.
80 lin. ft. New 6-inch Granite Corner Curbstone, furnished and set.
790 lin. ft. Old Curb redressed.
100 sq. ft. Concrete Sidewalk, Class A.
520 cu. yds. Concrete.
2,610 sq. yds. Sheet Asphalt Pavement.
30 sq. yds. Sheet Asphalt Pavement in Approaches.

1 Sewer Manhole Head.
1 Cover for Sewer Manhole.
1 Ring for Sewer Manhole.
3 cu. yds. Brick Masonry.
1 Receiving Basin remodeled.
1 Sluice Basin, Type A.
1 Sluice Basin, Type B.
30 lin. ft. Vitrified Pipe, 12-inch diam.

The time allowed for the full completion of the work will be twenty (20) consecutive working days.

The amount of security required will be \$2,000, and the amount of deposit accompanying the bid shall be five (5) per cent. of the amount of security.

The bidder must deposit with the Borough President, on or before the time of making his bid, samples and affidavit, as required by the specifications.

NO. 8. FOR REGULATING AND REPAVING WITH SHEET ASPHALT ON A CONCRETE FOUNDATION THE ROADWAY OF LEXINGTON AVENUE FROM 21ST STREET TO 23D STREET, AND 22D STREET FROM LEXINGTON AVENUE TO FOURTH AVENUE, TOGETHER WITH ALL WORK INCIDENTAL THERETO.
Engineer's Estimate of the Amount of Work to be Done.

10 cu. yds. Earth Excavation for sewer appurtenances.
10 cu. yds. Rock Excavation for sewer appurtenances.
10 cu. yds. Backfilling in excavation for sewer appurtenances.

490 lin. ft. New 5-inch Bluestone Curbstone, furnished and set.
60 lin. ft. New 6-inch Granite Corner Curbstone.

640 lin. ft. Old Curb, redressed.
20 sq. ft. Concrete Sidewalk, Class A.
40 lin. ft. Granite Headers.
650 cu. yds. Concrete.
3,510 sq. yds. Sheet Asphalt Pavement.
10 sq. yds. Sheet Asphalt Pavement in approaches.

5 Sewer Manhole Heads.
6 Covers for Sewer Manholes.
1 Ring for Sewer Manhole.
3 cu. yds. Brick Masonry.
1 Receiving Basin remodeled.
1 Sluice Basin, Type A.
1 Sluice Basin, Type B.
30 lin. ft. Vitrified Pipe, 12-inch diam.

The time allowed for the full completion of the work will be twenty-five (25) consecutive working days.

The amount of security required will be \$2,000, and the amount of deposit accompanying the bid shall be five (5) per cent. of the amount of security.

The bidder must deposit with the Borough President, on or before the time of making his bid, samples and affidavit, as required by the specifications.

NO. 9. FOR REGULATING AND REPAVING WITH SHEET ASPHALT ON A CON-

CRETE FOUNDATION THE ROADWAY FROM CURB TO RAIL OF COLUMBUS AVENUE FROM 65TH STREET TO 69TH STREET, TOGETHER WITH ALL WORK INCIDENTAL THERETO.
Engineer's Estimate of the Amount of Work to be Done.

40 cu. yds. Earth Excavation for sewer appurtenances.
30 cu. yds. Rock Excavation for sewer appurtenances.
30 cu. yds. Backfilling in excavation for sewer appurtenances.

1,070 lin. ft. New 5-inch Bluestone Curbstone, furnished and set.
300 lin. ft. New 6-inch Granite Corner Curbstone furnished and set.

520 lin. ft. Old Curb, redressed.
370 sq. ft. Concrete Sidewalk, Class A.
10 lin. ft. Granite Headers.
10 lin. ft. Granite Headers reset.
950 cu. yds. Concrete outside of R. R. Area.
5,100 sq. yds. Sheet Asphalt Pavement outside of R. R. Area.

20 sq. yds. Sheet Asphalt Pavement in Approaches.
8 Sewer Manhole Heads.
10 Covers for Sewer Manholes.
2 Rings for Sewer Manholes.
3 cu. yds. Brick Masonry.
2 Receiving Basins remodeled.

2 Sluice Basins, Type A.
5 Sluice Basins, Type B.
100 lin. ft. Vitrified Pipe, 12-inch diam.
Work in Railroad Area:
80 cu. yds. Concrete.
450 sq. yds. Sheet Asphalt Pavement.

The time allowed for the full completion of the work will be thirty-five (35) consecutive working days.

The amount of security required will be \$4,000, and the amount of deposit accompanying the bid shall be five (5) per cent. of the amount of security.

The bidder must deposit with the Borough President, on or before the time of making his bid, samples and affidavit, as required by the specifications.

NO. 10. FOR REGULATING AND REPAVING WITH SHEET ASPHALT ON A CONCRETE FOUNDATION THE ROADWAYS OF 25TH STREET FROM BROADWAY TO SIXTH AVENUE, AND 32D STREET FROM FIFTH AVENUE TO BROADWAY AND FROM SIXTH AVENUE TO SEVENTH AVENUE, AND FROM CURB TO RAIL ON SIXTH AVENUE FROM 32D STREET TO 34D STREET, TOGETHER WITH ALL WORK INCIDENTAL THERETO.
Engineer's Estimate of the Amount of Work to be Done.

170 cu. yds. Earth Excavation for sewer appurtenances.
170 sq. yds. Rock Excavation for sewer appurtenances.
170 cu. yds. Backfilling in excavation for sewer appurtenances.

2,170 lin. ft. New 5-inch Bluestone Curbstone, furnished and set.
3,540 lin. ft. New 6-inch Granite Curbstone, furnished and set.

700 lin. ft. New 6-inch Granite Corner Curbstone, furnished and set.
2,320 lin. ft. Old Curb, redressed.
550 sq. ft. Concrete Sidewalk, Class A.
30 lin. ft. Granite Headers.
10 lin. ft. Temporary Headerstone.

3,780 cu. yds. Concrete outside of R. R. area.
20,030 sq. yds. Sheet Asphalt Pavement outside of R. R. area.
80 sq. yds. Sheet Asphalt Pavement in Approaches.

40 Sewer Manhole Heads.
49 Covers for Sewer Manholes.
9 Rings for Sewer Manholes.
3 cu. yds. Brick Masonry.
17 Receiving Basins remodeled.
40 lin. ft. Granite Platform Flag, cut to line.

6 Sluice Basins, Type A.
26 Sluice Basins, Type B.
430 lin. ft. Vitrified Pipe, 12-inch diam.
Work in Railroad Area:
210 cu. yds. Concrete.
1,260 sq. yds. Sheet Asphalt Pavement.

The time allowed for the full completion of the work will be fifty-five (55) consecutive working days.

The amount of security required will be \$15,000, and the amount of deposit accompanying the bid shall be five (5) per cent. of the amount of security.

The bidder must deposit with the Borough President, on or before the time of making his bid, samples and affidavit, as required by the specifications.

NO. 11. FOR THE INVESTIGATION OF THE CAUSE OF FAILURE OF PAVEMENT AND SIDEWALK, CATHEDRAL PARKWAY (100TH STREET) 7TH AVENUE TO 8TH AVENUE AND THE RESTORATION OF THE SAME, TOGETHER WITH ALL WORK INCIDENTAL THERETO.
Engineer's Estimate of the Amount of Work to be Done.

1,300 cu. yds. Excavation of all kinds to a depth of 10 feet below curb level.
600 cu. yds. Excavation of all kinds between 10 feet and 20 feet below curb level.

300 cu. yds. Excavation of all kinds between 20 feet and 30 feet below curb level.
100 cu. yds. Excavation of all kinds between 30 feet and 40 feet below curb level.
2,500 cu. yds. Filling.
10 lin. ft. New 5-inch Bluestone Curbstone, furnished and set.

200 lin. ft. Old Curb redressed.
2,000 sq. ft. Concrete Sidewalk, Class A, including maintenance for one year.
10 cu. yds. Rubble Masonry in mortar.
100 cu. yds. Class B Concrete.

15,000 ft. B. M. Timber, for sheeting and bracing.
5 cu. yds. Brick Masonry.
Maintaining, protecting and securing trees.

The time allowed for the full completion of the work will be thirty (30) consecutive working days.

The amount of security required will be \$1,000 and the amount of deposit accompanying the bid shall be five (5) per cent. of the amount of security.

The bidder must deposit with the Borough President, on or before the time of making his bid, samples and affidavit, as required by the specifications.

NO. 12. FOR FURNISHING AND DELIVERING SIX THOUSAND (6,000) BAGS OF PORTLAND CEMENT.
The time allowed for the entire performance of the contract is until December 31, 1915.

The amount of security required for the performance of the contract shall be thirty (30) per cent. of the total amount for which the contract is awarded. The deposit required shall be in an amount of not less than one and one-half (1½) per cent. of the total amount of the bid.

The bidder will state the price of each item or article contained in the specifications or schedules herein contained or hereto annexed, per foot, yard or other unit of measure or article, by which the bids will be tested. The extensions must be made and footed up.

Blank forms and specifications may be had at the office of the Commissioner of Public Works, Bureau of Highways, Room 2124, Municipal Building, Borough of Manhattan.

MARCUS M. MARKS, President.
Oct. 1st, 1915.

See General Instructions to Bidders on last page, last column, of the "City Record."

DEPARTMENT OF EDUCATION.

Proposals.

SEALED BIDS OR ESTIMATES WILL BE received by the Superintendent of School Supplies, at the office of the Department of Education, Park Avenue and 59th Street, Manhattan, City of New York, until 11 A. M., on

WEDNESDAY, OCTOBER 20, 1915.
FOR FURNISHING AND DELIVERING REQUISITION BOOKS FOR THE BOARD OF EDUCATION, THE CITY OF NEW YORK.

The time for the delivery of the articles, materials and supplies and the performance of the contract is thirty (30) consecutive working days. The amount of security required is thirty (30%) per cent. of the amount of the bid or estimate.

The bidder will state the price of each item or article contained in the specifications or schedules herein contained or hereto annexed, by which the bids will be tested. Award will be made to the lowest bidder on each item.

Delivery will be required to be made at the time and in the manner and in such quantities as may be directed.

Blank forms and further information may be obtained at the office of the Superintendent of School Supplies, Board of Education, the Borough of Manhattan, southwest corner of Park Ave. and 59th St.

PATRICK JONES, Superintendent of School Supplies.
Dated, October 7, 1915.

See General Instructions to Bidders on last page, last column, of the "City Record."

SEALED BIDS OR ESTIMATES WILL BE received by the Superintendent of School Supplies, at the office of the Department of Education, Park Avenue and 59th Street, Manhattan, City of New York, until 11 A. M., on

WEDNESDAY, OCTOBER 20, 1915.
FOR THE REMOVAL AND DISPOSAL OF OLD AND DISCARDED BOOKS NO LONGER FIT FOR USE.

The time allowed for the removal of the materials herein scheduled and for the performance of the contract is by or before November 10, 1915.

The amount of security required is thirty (30%) per cent. of the amount of the contract. The bidder will state the price of each item herein contained or hereto annexed, by which the bids will be tested. Award will be made to the highest bidder.

Bids must be submitted in duplicate, each in a separate envelope.

Blank forms and further information may be obtained at the office of the Superintendent of School Supplies, Board of Education, southwest corner of Park Ave. and 59th St.

PATRICK JONES, Superintendent of School Supplies.
Dated, Oct. 7, 1915.

See General Instructions to Bidders on last page, last column, of the "City Record."

SEALED BIDS OR ESTIMATES WILL BE received by the Superintendent of School Buildings at the office of the Department of Education, corner Park Avenue and 59th Street, Manhattan, City of New York, until three o'clock P. M., on

MONDAY, OCTOBER 18, 1915,
Borough of Queens.

NO. 3.—FOR FURNISHING MACHINE TOOLS FOR NEW WORKING SHOP IN FLUSHING HIGH SCHOOL, ON BROADWAY, WHITESTONE AVENUE AND STATE STREET, FLUSHING, BOROUGH OF QUEENS.

The time allowed to complete the whole work of each item will be forty (40) working days, as provided in the contract.

The amount of security required for each item or contract is fifty (50) per cent. of award.

A separate bid must be submitted for each item, and a separate bid may also be submitted for all items, and award will be made on separate items or upon all items in one contract, as deemed to be to the best interests of the City.

Each bid or estimate must be accompanied by a certified check or cash to the amount of two and one-half (2½) per cent. of the amount of the total aggregate cost of all items bid upon. In case the aggregate cost of all items awarded to any one contractor is less than One Thousand Dollars (\$1,000) no bond or contract will be necessary for such contractor.

Only one bid will be received from a bidder for each item.

Attention of all intending bidders is expressly called to page 1 of the printed specifications, and also the printed addenda which has been inserted therein.

Bidders must be prepared to submit samples upon demand. Award of contract will be made to the lowest bidder on each item or classes of items where indicated.

Bidders must state the price of each item contained in the specifications, by which the bids will be tested.

Delivery will be required to be made at the time and manner and in such quantities as may be directed.

Blank forms and specifications and further information may be obtained at the office of the Superintendent of School Buildings, at Estimating Room, 9th floor, Hall of the Board of Education, Park Avenue and 59th Street, Borough of Manhattan, and also at Branch Office, No. 69 Broadway, Flushing, Borough of Queens.

C. B. J. SNYDER, Superintendent of School Buildings.
Dated, October 5, 1915.

See General Instructions to Bidders on last page, last column, of the "City Record."

SEALED BIDS OR ESTIMATES WILL BE received by the Superintendent of School Buildings at the office of the Department of Education, Park Avenue and 59th Street, Manhattan, until three o'clock P. M., on

MONDAY, OCTOBER 18, 1915,
Borough of Manhattan.

NO. 1.—FOR FURNITURE, ETC., FOR VOCATIONAL SCHOOLS FOR BOYS, ON 138TH AND 139TH STREETS, WEST OF FIFTH AVENUE, BOROUGH OF MANHATTAN.

The time allowed to complete the whole work will be Forty (40) working days, as provided in the contract.

The amount of security required is as follows: Item 1, \$400; Item 2, \$300; Item 3, \$1,000; Item 4, \$1,000.

The deposit accompanying bid on each item shall be five per centum of the amount of security.

A separate proposal must be submitted for each item and award will be made thereon.

Borough of The Bronx.
NO. 2.—FOR INSTALLING ELECTRIC EQUIPMENT IN EVANDER CHILDS HIGH SCHOOL, ON EAST 184TH STREET AND FIELD PLACE, BETWEEN CRESTON AND MORRIS AVENUES, BOROUGH OF THE BRONX.

The time allowed to complete the whole work will be One Hundred and Thirty (130) working days, as provided in the contract.

The amount of security required is Twelve Thousand Dollars (\$12,000).

The deposit accompanying bid shall be five per centum of the amount of security.

On No. 1, the bidders must state the price of each item, by which the bids will be tested.

On No. 2, the bids will be compared and the contract will be awarded in a lump sum to the lowest bidder.

Blank forms, plans and specifications may be obtained or seen at the office of the Superintendent, at Estimating Room, 9th floor, Hall of the Board of Education, Park Avenue and 59th Street, Borough of Manhattan.

C. B. J. SNYDER, Superintendent of School Buildings.
Dated, October 5, 1915.

See General Instructions to Bidders on last page, last column, of the "City Record."

SEALED BIDS OR ESTIMATES WILL BE received by the Superintendent of School Buildings at the office of the Department of Education, Park Avenue and 59th Street, Manhattan, until three o'clock P. M., on

MONDAY, OCTOBER 18, 1915,
Borough of Brooklyn.

NO. 4.—FOR COMPLETING AND FINISHING ALTERATIONS, REPAIRS, ETC., AT PUBLIC SCHOOL 33, HEYWARD STREET, NEAR BROADWAY, BOROUGH OF BROOKLYN, IN ACCORDANCE WITH THE ORIGINAL PLANS AND SPECIFICATIONS OF CONTRACT AWARDED TO JACOB M. GEWERTZ, WHICH HAS BEEN DECLARED ABANDONED.

The time allowed to complete the whole work will be thirty (30) working days, as provided in the contract.

The amount of security required is Twelve Hundred Dollars (\$1,200).

The deposit accompanying bid shall be five per centum of the amount of security.

The work in question is for the completion of said abandoned contract. The attention of bidders is expressly called to the addenda which has been inserted in the original specifications.

The quantities of work to be done and the materials to be furnished are the balance of the work, together with corrections enumerated in the addenda.

Bidders must examine the abandoned work before making an estimate, and must examine the addenda and the original plans and specifications. Bids will be compared and the contract will be awarded in a lump sum to the lowest bidder.

Blank forms, original plans and specifications may be obtained or seen at the office of the Superintendent, at Estimating Room, 9th floor, Hall of the Board of Education, Park Avenue and 59th Street, Borough of Manhattan, and also at Branch Office, No. 131 Livingston Street, Borough of Brooklyn.

C. B. J. SNYDER, Superintendent of School Buildings.
Dated, OCTOBER 5, 1915.

See General Instructions to Bidders on last page, last column, of the "City Record."

SEALED BIDS OR ESTIMATES WILL BE received by the Superintendent of School Supplies, at the office of the Superintendent of School Supplies, Park Avenue and 59th Street, Manhattan, until 11 A. M., on

MONDAY, OCTOBER 11, 1915.
FOR FURNISHING AND DELIVERING DIRECT TO EACH SCHOOL KITCHEN UTENSILS FOR THE SCHOOLS OF THE CITY OF NEW YORK, BOROUGH OF MANHATTAN.

The time for the delivering of the articles, materials and supplies and the performance of the contract is by or before December 31, 1915.

The amount of security required is thirty (30%) per cent. of the amount of the contract.

The bidder will state the price of each item or article contained in the specifications herein contained or hereto annexed, by which the bids will be tested.

Award will be made to the lowest bidder on each item whose sample is equal to the Board sample submitted for inspection or referred to by catalogue number. The said reference is made only as a means of briefly describing the article called for.

Delivery will be required to be made at the time and in the manner and in such quantities as may be directed.

Bids must be submitted in duplicate, each in a separate envelope.

Blank forms and further information may be obtained at the office of the Superintendent of School Supplies, Board of Education, the Borough of Manhattan, corner of Park Ave. and 59th St.

PATRICK JONES, Superintendent of School Supplies.
Dated, September 29, 1915.

See General Instructions to Bidders on last page, last column, of the "City Record."

SEALED BIDS OR ESTIMATES WILL BE received by the Superintendent of School Buildings at the office of the Department of Education, Park Avenue and 59th Street, Manhattan, until three o'clock p. m., on

MONDAY, OCTOBER 11, 1915.
NO. 5.—FOR FURNISHING AND DELIVERING NEW PIANOS TO VARIOUS SCHOOLS (OLD BUILDINGS) IN THE BOROUGHS OF MANHATTAN, THE BRONX, BROOKLYN, QUEENS AND RICHMOND.

The time allowed to complete the whole work will be one hundred and thirty (130) working days, as provided in the contract.

The amount of security required is One Hundred Dollars (\$100) per instrument on each item.

Bids will be considered by the Committee on Buildings only when made by the manufacturers.

Bidders must indicate on the outside of the envelope containing the bids the number of instruments bid for under each item.

Bidders must state in the bid what action is to be supplied, and length of Grand Pianos.

A separate proposal must be submitted for each piano and award will be made thereon.

The deposit accompanying bid for each piano shall be five per centum of the amount of security.

Important.
Each bid or estimate must be accompanied by a statement showing the average prices obtained by the bidder in the wholesale trade, exclusive of sales to his own retail stores, for instruments of like grade, size and quality as those he at this time bids for. The average to be compiled from wholesale sales made, as aforesaid, during the three months next prior to the date of the bid.

This statement shall be in the form of an affidavit, executed before a Notary Public, and made by one of the firm submitting the bid; and shall be certified to by a certified public accountant, who shall certify that the prices quoted are true, without discount or rebate, and in accordance with the foregoing paragraph.

The statement shall be placed in a sealed envelope, which shall be marked "Price List," and shall have on the outside the name of the bidder. This shall be enclosed in the envelope containing the bid at the time that same is submitted to the Bid Clerk.

The statements which are so submitted are for the information of the Committee on Buildings, and will not, under any circumstances, be made public without the written consent of the bidder.

Any bid or estimate which is not accompanied by such a statement as is hereinbefore described

will be considered as informal and invalid, and by reason of such failure, the said bid or estimate so accompanied will be so adjudged and treated.

On No. 5, the bidders must state the price of each item, by which the bids will be tested.

Blank forms and specifications may be obtained or seen at the office of the Superintendent of School Buildings, at Estimating Room, 9th floor, Hall of the Board of Education, Park Avenue and 59th Street, Borough of Manhattan.

C. B. J. SNYDER, Superintendent of School Buildings.

Dated, September 29, 1915. s29,011

See General Instructions to Bidders on last page, last column, of the "City Record."

SEALED BIDS OR ESTIMATES WILL BE received by the Superintendent of School Buildings at the office of the Department of Education, Park Avenue and 59th Street, Manhattan, until three o'clock P. M., on

MONDAY, OCTOBER 11, 1915,

Borough of The Bronx.

NO. 2.—FOR CORK TILING FOR FLOOR OF GYMNASIUM IN PUBLIC SCHOOL 28, ON THE WEST SIDE OF ANTHONY AVENUE, BETWEEN TREMONT AVENUE AND MT. HOPE PLACE, BOROUGH OF THE BRONX.

The time allowed to complete the whole work will be Fifteen (15) working days.

The amount of security required is Eight Hundred Dollars (\$800).

The deposit accompanying bid shall be five per centum of the amount of security.

NO. 3.—FOR ITEM 1. INSTALLING HEATING AND VENTILATING APPARATUS, AND ITEM 2. INSTALLING TEMPERATURE REGULATION IN NEW PUBLIC SCHOOL 48, ON THE SOUTHERLY SIDE OF SPOFFORD AVENUE, BETWEEN FAIR AND COSTER STREETS, BOROUGH OF THE BRONX.

The time allowed to complete the whole work on each item will be One Hundred (100) working days, as provided in the contract.

The amount of security required is as follows: Item 1, \$30,000; Item 2, \$2,000.

A separate proposal must be submitted for each item and award will be made thereon.

The deposit accompanying bid on each item shall be five per centum of the amount of security.

Borough of Richmond.

NO. 4.—FOR INSTALLING ELECTRIC EQUIPMENT IN NEW PUBLIC SCHOOL 8, AT THE INTERSECTION OF LINDENWOOD AVENUE AND SCHOOL STREET, ABOUT 450 FEET SOUTHERLY FROM THE AMBOY ROAD, GREAT KILLS, BOROUGH OF RICHMOND.

The time allowed to complete the whole work will be Ninety (90) working days, as provided in the contract.

The amount of security required is Two Thousand (\$2,000) Dollars.

The deposit accompanying bid shall be five per centum of the amount of security.

On Nos. 2 and 4, the bids will be compared and the contract will be awarded in a lump sum to the lowest bidder on each contract.

On No. 3, the bidders must state the price of each item, by which the bids will be tested.

Blank forms, plans and specifications may be obtained or seen at the office of the Superintendent, at Estimating Room, 9th floor, Hall of the Board of Education, Park Avenue and 59th Street, Borough of Manhattan, and also at Branch Office, Borough Hall, New Brighton, Borough of Richmond, for work for their respective boroughs.

C. B. J. SNYDER, Superintendent of School Buildings.

Dated, September 29, 1915. s29,011

See General Instructions to Bidders on last page, last column, of the "City Record."

SEALED BIDS OR ESTIMATES WILL BE received by the Superintendent of School Buildings at the office of the Department of Education, Park Avenue and 59th Street, Manhattan, until three o'clock P. M., on

MONDAY, OCTOBER 11, 1915,

Borough of Brooklyn.

NO. 1.—FOR GENERAL CONSTRUCTION, ALSO ITEM 2. PLUMBING AND DRAINAGE OF ADDITIONS TO AND ALTERATIONS IN PUBLIC SCHOOL 89, IN THE NORTHERLY SIDE OF NEWKIRK AVENUE, BETWEEN EAST 31ST AND EAST 32ND STREETS, BOROUGH OF BROOKLYN.

The time allowed to complete the whole work on each item will be One Hundred and Twenty-five (125) working days, as provided in the contract.

The amount of security required is as follows: Item 1, \$15,000; Item 2, \$1,800.

The deposit accompanying bid on each item shall be five per centum of the amount of security.

A separate proposal must be submitted for each item and award will be made thereon.

Attention of all intending bidders is expressly called to the printed addenda which has been inserted in the specifications.

On No. 1, the bidders must state the price of each item, by which the bids will be tested.

Blank forms, plans and specifications may be obtained or seen at the office of the Superintendent, at Estimating Room, 9th floor, Hall of the Board of Education, Park Avenue and 59th Street, Borough of Manhattan, and also at Branch Office, No. 131 Livingston Street, Borough of Brooklyn.

C. B. J. SNYDER, Superintendent of School Buildings.

Dated, September 29, 1915. s29,011

See General Instructions to Bidders on last page, last column, of the "City Record."

SEALED BIDS WILL BE RECEIVED BY the Board of Water Supply, at its offices, twenty-second floor, Municipal Building, Park Row, Centre and Chambers Streets, New York City, until 11 A. M. on

TUESDAY, OCTOBER 26, 1915,

FOR THE CONSTRUCTION OF TWO CONCRETE AND BRICK BUILDINGS AT THE UPTAKE AND DOWNTAKE CHAMBERS OF HILL VIEW RESERVOIR, IN THE CITY OF YONKERS, WESTCHESTER COUNTY, NEW YORK. THE LARGER ONE OF THE BUILDINGS IS, APPROXIMATELY, 125 FEET BY 88 FEET BY 35 FEET AND THE OTHER IS SOMEWHAT SMALLER. THE SUBSTRUCTURES OR FOUNDATIONS OF THESE BUILDINGS HAVE BEEN BUILT AND THE CITY WILL FURNISH AND ERECT THE ROOF COVERS FOR THE BUILDINGS.

A statement of the work required and further information are given in the Information for Bidders, forming part of the contract. At the above place and time the bids will be publicly opened and read. The award of the contract, if awarded, will be made by the Board as soon thereafter as practicable. The Board reserves the right to reject any and all bids.

Two or more bonds, the aggregate amount of which shall be seventy thousand dollars

(\$70,000), will be required for the faithful performance of the contract.

No bid will be received and deposited unless accompanied by a certified check upon a National or State bank, drawn to the order of the Comptroller of The City of New York to the amount of three thousand five hundred dollars (\$3,500).

Time allowed for the completion of the work is 10 months from the service of notice by the Board to begin work.

Pamphlets containing information for bidders, forms of proposal, contract, specifications, contract drawings, etc., can be obtained at the above address, at the office of the Secretary, upon application in person or by mail, by depositing the sum of ten dollars (\$10) in cash or its equivalent for each pamphlet. This deposit will be refunded upon the return of the pamphlets in acceptable condition within thirty days from the date on which bids are to be opened.

For further particulars apply to the office of the Principal Assistant Engineer at the above address.

CHARLES STRAUSS, President; CHARLES N. CHADWICK, JOHN F. GALVIN, Commissioners of the Board of Water Supply.

GEORGE FEATHERSTONE, Secretary. o7.26

Note: See General Instructions to Bidders on last page, last column, of the "City Record," so far as applicable hereto and not otherwise provided for.

SEALED BIDS WILL BE RECEIVED BY the Board of Water Supply, at its offices, twenty-second floor, Municipal Building, Park Row, Centre and Chambers Streets, New York City, until 11 A. M. on

TUESDAY, OCTOBER 19, 1915,

FOR THE ERECTION OF TWO STEEL FRAME BUILDINGS, GALVANIZED STEEL COVERED FOR THE DRAINAGE CHAMBERS, AT SHAFTS 11 AND 21 OF THE CITY TUNNEL OF CATSKILL AQUEDUCT, NEW YORK CITY. BOTH BUILDINGS ARE OF APPROXIMATELY THE SAME SIZE, THE LARGER ONE BEING ABOUT 48 FEET BY 40 FEET BY 83 FEET. THE SUBSTRUCTURES OR FOUNDATIONS OF THESE BUILDINGS ARE BEING BUILT UNDER OTHER CONTRACTS.

A statement of the work required and further information are given in the Information for Bidders, forming part of the contract. At the above place and time the bids will be publicly opened and read. The award of the contract, if awarded, will be made by the Board as soon thereafter as practicable. The Board reserves the right to reject any and all bids.

A bond in the sum of eighteen thousand dollars (\$18,000) will be required for the faithful performance of the contract.

No bid will be received and deposited unless accompanied by a certified check upon a National or State bank, drawn to the order of the Comptroller of The City of New York to the amount of nine hundred dollars (\$900).

Time allowed for the completion of the work is 7 calendar weeks from the service of notice that the foundations are ready for the erection of the steel.

Pamphlets containing information for bidders, forms of proposal and contract, specifications, etc., and pamphlets of contract drawings can be obtained at the above address, at the office of the Secretary, upon application in person or by mail, by depositing the sum of ten dollars (\$10) in cash or its equivalent for each pamphlet. This deposit will be refunded upon the return of the pamphlets in acceptable condition within thirty days from the date on which bids are to be opened.

For further particulars apply to the office of the Principal Assistant Engineer at the above address.

CHARLES STRAUSS, President; CHARLES N. CHADWICK, JOHN F. GALVIN, Commissioners of the Board of Water Supply.

GEORGE FEATHERSTONE, Secretary.

Note: See General Instructions to Bidders on last page, last column, of the "City Record," so far as applicable hereto and not otherwise provided for.

DEPARTMENT OF FINANCE.

Corporation Sale of Lease.

CORPORATION SALE BY SEALED BIDS OF THE LEASE OF CERTAIN CITY REAL ESTATE.

UPON THE AUTHORIZATION OF THE Commissioners of the Sinking Fund, and pursuant to a resolution adopted by them at a meeting held July 30, 1915, the Comptroller of the City of New York will sell by sealed bids on

THURSDAY, OCTOBER 14, 1915,

at 12 o'clock M., in Room 368, Municipal Building, Borough of Manhattan, the lease of premises situated on the easterly side of Clinton Street, 100 feet north of Grand Street, and known as No. 154 Clinton Street, Borough of Manhattan, with the improvements thereon, for a period of five years commencing January 1, 1916.

The Comptroller will receive sealed bids for the lease of the said premises for the said period at the minimum or upset price of Twenty-seven hundred and Fifty-six Dollars (\$2,756) per annum, payable quarterly in advance, and the said sale will be made upon the following terms and conditions:

The highest bidder will be required to pay twenty-five per cent. (25%) of the amount of the yearly rental at the time and place of sale; the amount so paid for one quarter's rent shall be forfeited if the successful bidder does not execute the lease when notified it is ready for execution.

He will also be required to give an undertaking in the amount of the annual rental bid, with two sufficient sureties to be approved by the Comptroller, for the payment of the rent quarterly in advance, and for the performance of the terms and covenants of the lease.

No person shall be received as lessee or surety who is a delinquent on any former lease from the corporation, and no bid shall be accepted from any person who is in arrears to the corporation upon debt or contract, or who is a defaulter as surety or otherwise upon any obligation to the City, as provided by law.

The lease will be in the usual form of leases of like property, and will contain in addition to other terms, covenants and conditions, as follows:

First—A clause providing that the lessee shall pay the usual rate for water per meter measurements, and comply with the rules and regulations of the Department of Water Supply, Gas and Electricity.

Second—A clause providing that the lessee shall not make any alterations or improvements on the property, except with the consent and approval of the Comptroller.

Third—A clause providing that during the term of the lease the lessee shall keep the buildings in proper repair, both inside and outside, at his own cost and expense, and shall comply with all the laws and ordinances of The City of New York.

Fourth—A clause providing that all repairs, alterations and improvements made on or to the property by the lessee during the period of the lease shall become the property of The City of New York at the expiration of said lease.

The Comptroller shall have the right to reject

any or all bids if deemed to be to the interest of The City of New York.

WM. A. PRENDERGAST, Comptroller of The City of New York.

Department of Finance, Comptroller's Office, September 24th, 1915. s27,014

Confirmation of Assessments.

NOTICE TO PROPERTY OWNERS.

IN PURSUANCE TO SECTION 1018 OF THE Greater New York Charter, the Comptroller of The City of New York hereby gives notice to all persons, owners of property affected by the following assessments for LOCAL IMPROVEMENTS IN THE BOROUGH OF BROOKLYN:

TWENTY-NINTH WARD, SECTION 16.

SEWER BASIN at the northeast corner of SEELEY STREET AND 19TH STREET. Area of assessment affects Block 5262.

EAST TWENTY-EIGHTH STREET—SEWER from Tilden Avenue to Albemarle Road. Area of assessment affects Blocks 5129 and 5130.

THIRTIETH WARD, SECTION 17.

FIFTEENTH AVENUE—SEWER from Forty-fifth to Forty-sixth Streets. Area of assessment affects Blocks 5433 and 5618.

THIRTIETH WARD, SECTION 18.

SIXTH AVENUE—PAVING from Seventy-ninth to Eightieth Streets. Area of assessment, both sides of Sixth Avenue from 79th to 80th Streets and to the extent of half the block at the intersecting streets.

THIRTIETH WARD, SECTIONS 18 AND 19.

SEWER IN BATTERY AVENUE from Ninety-second Street to Warehouse Avenue, and OUTLET SEWERS IN WAREHOUSE AVENUE from Battery Avenue to Seventh Avenue, and in SEVENTH AVENUE from Warehouse Avenue to Ninety-second Street. Area of assessment affects Blocks 6141 to 6148, 6150, 6153 and 8594.

THIRTIETH WARD, SECTION 19.

BENSON AVENUE—REGULATING, GRADING, CURBING AND FLAGGING from Twenty-first to Twenty-second Avenues. Area of assessments, both sides of Benson Avenue from Twenty-first Avenue to Bay Parkway and to the extent of 100 feet north and south of Benson Avenue from Twenty-first Avenue to Bay Parkway.

THIRTY-FIRST WARD, SECTION 20.

EAST SEVENTH STREET—SEWER from Avenue K to Avenue L. Area of assessment affects Blocks 6519, 6520, 6527, 6528, 6532 and 6533.

THIRTY-FIRST WARD, SECTION 21.

WEST TWENTY-THIRD STREET—PAVING between Mermaid and Surf Avenues. Area of assessment, both sides of West Twenty-third Street from Mermaid Avenue to Surf Avenue and to the extent of half the block at the intersecting avenues.

That the same was confirmed by the Board of Assessors on September 28, 1915, and entered on September 28, 1915, in the Record of Titles of Assessments, kept in the Bureau for the Collection of Assessments and Arrears of Taxes and Assessments and of Water Rents, and unless the amount assessed for benefit on any person or property shall be paid within sixty days after the date of said entry of the assessments, interest will be collected thereon, as provided by section 1019 of the Greater New York Charter.

Said section provides, in part, "If any such assessment shall remain unpaid for the period of sixty days after the date of entry thereof in the said Record of Titles of Assessments, it shall be the duty of the officer authorized to collect and receive the amount of such assessment to charge, collect and receive interest thereon at the rate of seven per centum per annum to be calculated to the date of payment from the date when such assessment became a lien, as provided by section 159 of this act."

"An assessment shall become a lien upon the real estate affected thereby ten days after its entry in the said record."

The above assessments are payable to the Collector of Assessments and Arrears at the Bureau for the Collection of Assessments and Arrears of Taxes and Assessments and of Water Rents, in the Offerman Building, 503 Fulton street, Borough of Brooklyn, between the hours of 9 a. m. and 2 p. m., and on Saturdays from 9 a. m. to 12 m., and all payments made thereon on or before November 27, 1915, will be exempt from interest as above provided, and after that date will be subject to a charge of interest at the rate of seven per centum per annum from the date when such assessments became liens to the date of payment.

WILLIAM A. PRENDERGAST, Comptroller.

City of New York, Department of Finance, Comptroller's Office, September 28, 1915. o1.13

NOTICE TO PROPERTY OWNERS.

IN PURSUANCE OF SECTION 1018 OF THE Greater New York Charter, the Comptroller of The City of New York hereby gives public notice to all persons, owners of property, affected by the following assessment for LOCAL IMPROVEMENTS IN THE BOROUGH OF THE BRONX:

TWENTY-THIRD WARD, SECTION 9.

EAST ONE HUNDRED AND SIXTY-THIRD STREET—REGULATING, GRADING, FLAGGING SIDEWALKS AND ERECTING FENCES from Brook Avenue to the New York and Harlem Railroad.

TWENTY-FOURTH WARD, SECTION 12.

EAST TWO HUNDRED AND THIRTY-SIXTH STREET—PAVING THE ROADWAY AND ADJUSTING CURB from Mount Vernon Avenue to Webster Avenue.

The area of assessment on the above streets extends to one-half the block at the intersecting and terminating avenues.

That the same was confirmed by the Board of Assessors on September 28, 1915, and entered September 28, 1915, in the Record of Titles of Assessments kept in the Bureau for the Collection of Assessments and Arrears of Taxes and Assessments and of Water Rents, and unless the amount assessed for benefit on any person or property shall be paid within sixty days after the date of said entry of the assessment, interest will be collected thereon, as provided by section 1019 of the Greater New York Charter.

Said section provides in part, "If any such assessment shall remain unpaid for the period of sixty days after the date of entry thereof in the said Record of Titles of Assessments, it shall be the duty of the officer authorized to collect and receive the amount of such assessment, to charge, collect and receive interest thereon at the rate of seven per centum per annum to be calculated to the date of payment from the date when such assessment became a lien, as provided by section 159 of this act."

Section 159 of this act provides "An assessment shall become a lien upon the real estate affected thereby ten days after its entry in the said record."

The above assessment is payable to the Collector of Assessments and Arrears at the Bureau for the Collection of Assessments and Arrears of Taxes and Assessments and of Water Rents, in the Bergen Building, fourth floor, southeast corner of Arthur and Tremont aves., Borough of The Bronx, between the hours of 9 a. m. and 2 p. m., and on Saturdays from 9 a. m. to 12 m., and all payments made thereon on or before

November 27, 1915, will be exempt from interest, as above provided, and after that date will be subject to a charge of interest at the rate of seven per centum per annum from the date when such assessment became a lien to the date of payment.

WILLIAM A. PRENDERGAST, Comptroller.

City of New York, Department of Finance, Comptroller's Office, September 28, 1915. o1.13

NOTICE OF ASSESSMENTS FOR OPENING STREETS AND PARKS.

IN PURSUANCE OF SECTION 1005 OF THE Greater New York Charter, the Comptroller of the City of New York hereby gives public notice of the confirmation by the Supreme Court and the entering in the Bureau for the Collection of Assessments and Arrears of the assessment for OPENING AND ACQUIRING TITLE to the following named avenue in the BOROUGH OF BROOKLYN:

ELEVENTH WARD, SECTION 7.

ACQUIRING TITLE TO THE TRIANGLE PARCEL OF LAND located at the junction of the Northeastly side of Flatbush Avenue and the Westerly side of Ashland Place. Confirmed August 14, 1915; entered September 23, 1915.

Area of assessment includes all those lands, tenements and hereditaments and premises situate and being in the Borough of Brooklyn, in the City of New York, which, taken together, are bounded and described as follows, viz.:

Beginning at a point on a line midway between Third and Fourth Avenues where it is intersected by a line midway between State Street and Atlantic Avenue, and running thence north-easterly along the said line midway between Third and Fourth Avenues and along the prolongation of the said line to the intersection with the prolongation of a line midway between Lafayette Avenue and Hanson Place; thence easterly along the said line midway between Lafayette Avenue and Hanson Place and the prolongation thereof to a point distant 100 feet easterly from the easterly line of Ashland Place, the said distance being measured at right angles to Ashland Place; thence southerly and parallel to Ashland Place to a point distant 100 feet southerly from the southerly line of Hanson Place, the said distance being measured at right angles to Hanson Place; thence westwardly and parallel with Hanson Place and its prolongation to the intersection with the prolongation of a line midway between State Street and Atlantic Avenue; thence westwardly along the said line midway between State Street and Atlantic Avenue and along the prolongation of the said line to the point or place of beginning.

The above entitled assessment was entered on the day hereinafter given in the Record of Titles of Assessments, kept in the Bureau for the Collection of Assessments and Arrears of Taxes and Assessments and of Water Rents, and unless the amount assessed for benefit on any person or property shall be paid within sixty days after the date of said entry of the assessments, interest will be collected thereon, as provided by section 1019 of the Greater New York Charter.

Said section provides, in part, "If any such assessment shall remain unpaid for the period of sixty days after the date of entry thereof in the said Record of Titles of Assessments, it shall be the duty of the officer authorized to collect and receive the amount of such assessment, to charge, collect and receive interest thereon at the rate of seven per centum per annum to be calculated to the date of payment from the date when such assessment became a lien, as provided by section 159 of this act."

"An assessment shall become a lien upon the real estate affected thereby ten days after its entry in the said record."

The above assessments are payable to the Collector of Assessments and Arrears at the Bureau for the Collection of Assessments and Arrears of Taxes and Assessments and of Water Rents, in the Offerman Building, 503 Fulton street, Borough of Brooklyn, between the hours of 9 a. m. and 2 p. m., and on Saturdays from 9 a. m. to 12 m., and all payments made thereon on or before November 27, 1915, will be exempt from interest as above provided, and after that date will be subject to a charge of interest at the rate of seven per centum per annum from the date when such assessments became liens to the date of payment.

WILLIAM A. PRENDERGAST, Comptroller.

City of New York, Department of Finance, Comptroller's Office, September 23, 1915. s28.08

Corporation Sales of Buildings.

CORPORATION SALE OF BUILDINGS AND APPURTENANCES THERETO ON CITY REAL ESTATE BY SEALED BIDS.

AT THE REQUEST OF THE PRESIDENT of the Borough of Queens, public notice is hereby given that the Commissioners of the Sinking Fund, by virtue of the powers vested in them by law, will offer for sale by sealed bids certain encroachments standing upon property owned by The City of New York, acquired by it for street opening purposes in the

Borough of Queens.

BEING the buildings, parts of buildings, etc., standing within the lines of Bartow Street (6th Avenue) from Flushing Avenue to Woolsey Avenue, in the Borough of Queens, which are more particularly described on a certain map on file in the office of the Collector of City Revenue, Department of Finance, Room 368, Municipal Building, Borough of Manhattan.

PURSUANT to a resolution of the Commissioners of the Sinking Fund, adopted at a meeting held September 15, 1915, the sale by sealed bids at the upset or minimum prices named in the description of each parcel of the above described buildings and appurtenances thereto will be held by direction of the Comptroller on

MONDAY, OCTOBER 11, 1915,

at 11 A. M., in lots and parcels, and in manner and form, and at upset prices as follows:

PARCEL NO. 62: Part of one-story frame building on the south side of Bartow Street (6th Avenue), 65 feet east of Flushing Avenue. Upset price, \$10.00.

Sealed bids (blank forms of which may be obtained upon application) will be received by the Comptroller at the office of the Collector of City Revenue, Room 368, Municipal Building, Borough of Manhattan, until 11.00 a. m. on the 11th day of Oct., 1915, and then publicly opened for the sale for removal of the above-described buildings and appurtenances thereto, and the award will be made to the highest bidder within twenty-four hours, or as soon as possible thereafter.

Each parcel must be bid for separately and will be sold in its entirety, as described in above advertisement.

Each and every bid must be accompanied by a deposit of cash or certified check in a sum equal to 25 per cent. of the amount of the bid, except that a minimum deposit of \$50 will be required with all bids, and that a deposit of \$500 will be sufficient to entitle bidders to bid on any or all of the buildings.

Deposits of unsuccessful bidders will be returned within twenty-four hours after successful bidders have paid purchase price in full and given security, and those of successful bidders may be declared forfeited to The City of New York by the Comptroller upon the failure of the successful bidder to further comply with the requirements of the terms and conditions of the sale as set forth hereinafter.

Successful bidders will be required to pay the purchase money and deposit the required security within twenty-four hours of the receipt of notification of the acceptance of their bids.

The Comptroller reserves the right to reject any and all bids and to waive any defects or informalities in any bid should it be deemed in the interest of The City of New York to do so.

All bids must state clearly (1) the number or description of the building or buildings bid for, (2) the amount of the bid, (3) the full name and address of the bidder.

All bids must be enclosed in properly sealed envelopes, marked "Proposals to be opened October 11, 1915," and must be delivered, or mailed in time for their delivery, prior to 11 a. m. of that date to the "Collector of City Revenue, Room 368, Municipal Building, New York City," from whom any further particulars regarding the buildings to be disposed of may be obtained.

THE BUILDINGS WILL BE SOLD FOR IMMEDIATE REMOVAL ONLY, SUBJECT TO THE TERMS AND CONDITIONS PRINTED ON THE LAST PAGE OF THIS ISSUE OF THE "CITY RECORD."

WM. A. PRENDERGAST, Comptroller.
City of New York, Department of Finance,
Comptroller's Office, September 18, 1915. s24,011

CORPORATION SALE OF BUILDINGS AND APPURTENANCES THERETO ON CITY REAL ESTATE BY SEALED BIDS.

AT THE REQUEST OF THE PRESIDENT of the Borough of The Bronx, public notice is hereby given that the Commissioners of the Sinking Fund, by virtue of the powers vested in them by law, will offer for sale by sealed bids certain encroachments standing upon property owned by The City of New York, acquired by it for street opening purposes in the

Borough of The Bronx.

BEING the buildings, parts of buildings, etc., standing within the lines of Powell Avenue, from Pugsley Avenue to Zerega Avenue, in the Borough of The Bronx, which are more particularly described on a certain map on file in the office of the Collector of City Revenue, Department of Finance, Room 368, Municipal Building, Borough of Manhattan.

PURSUANT to a resolution of the Commissioners of the Sinking Fund, adopted at a meeting held September 15, 1915, the sale by sealed bids at the upset or minimum prices named in the description of each parcel of the above buildings and appurtenances thereto will be held by direction of the Comptroller on

FRIDAY, OCTOBER 8, 1915,

at 11 A. M., in lots and parcels, and in manner and form, and at upset prices as follows:

PARCEL NO. 247: Fence on north side of Powell Avenue, 100 feet east of Pugsley Avenue. Upset price, \$3.00.

PARCEL NO. 251: Fence 225 feet east of Parcel No. 247. Upset price, \$2.00.

PARCEL NO. 254: Fence and part of steps 150 feet east of Parcel No. 251. Upset price, \$2.00.

PARCEL NO. 255: Fence and part of steps east of and adjoining Parcel No. 254. Upset price, \$2.00.

PARCEL NO. 258: Fence on the south side of Powell Avenue, 300 feet east of Pugsley Avenue. Upset price, \$3.00.

PARCEL NO. 259: Part of one-story frame house east of and adjoining Parcel No. 258. Cut 2.4 feet on west side by 2.1 feet on east side. Upset price, \$10.00.

PARCEL NO. 260: Fence at the southwest corner of Powell Avenue and Olmstead Avenue. Upset price, \$5.00.

PARCEL NO. 267: Part of three-story frame building on the southeast corner of Powell Avenue and Olmstead Avenue. Cut 4.1 feet on front and rear. Upset price, \$100.00.

PARCEL NO. 268: Fence on the southwest corner of Powell Avenue and East 177th Street. Upset price, \$2.00.

PARCEL NO. 269: Iron fence at the northeast corner of Powell Avenue and East 177th Street. Upset price, \$5.00.

PARCEL NO. 270: Fence east of and adjoining Parcel No. 269. Upset price, \$2.00.

PARCEL NO. 271: Fence east of and adjoining Parcel No. 270. Upset price, \$2.00.

PARCEL NO. 272: Fence east of and adjoining Parcel No. 271. Upset price, \$2.00.

PARCEL NO. 273: Fence east of and adjoining Parcel No. 272. Upset price, \$2.00.

PARCEL NO. 283: Fence and part of porch at the southwest corner of Powell Avenue and Castle Hill Avenue. Cut porch 1.5 feet east and west. Upset price, \$5.00.

PARCEL NO. 285: Picket fence on the north side of Powell Avenue, 90 feet east of Castle Hill Avenue. Upset price, \$2.00.

PARCEL NO. 286: Wire fence east of and adjoining Parcel No. 285. Upset price, \$2.00.

PARCEL NO. 287: Picket fence east of and adjoining Parcel No. 286. Upset price, \$2.00.

PARCEL NO. 288: Wire fence east of and adjoining Parcel No. 287. Upset price, \$2.00.

PARCEL NO. 289: Iron fence east of and adjoining Parcel No. 288. Upset price, \$3.00.

PARCEL NO. 290: Picket fence east of and adjoining Parcel No. 289. Upset price, \$2.00.

PARCEL NO. 291: Wall and iron fence east of and adjoining Parcel No. 290. Upset price, \$3.00.

PARCEL NO. 292: Iron fence east of and adjoining Parcel No. 291. Upset price, \$3.00.

PARCEL NO. 293: Iron fence east of and adjoining Parcel No. 292. Upset price, \$5.00.

PARCEL NO. 294: Picket fence on the north side of Powell Avenue, west of Havemeyer Avenue. Upset price, \$3.00.

PARCEL NO. 297: Wire fence on the south side of Powell Avenue, 200 feet east of Castle Hill Avenue. Upset price, \$2.00.

PARCEL NO. 298: Picket fence east of and adjoining Parcel No. 297. Upset price, \$2.00.

PARCEL NO. 299: Picket fence east of and adjoining Parcel No. 298. Upset price, \$5.00.

PARCEL NO. 300: Iron fence east of and adjoining Parcel No. 299. Upset price, \$5.00.

PARCEL NO. 301: Picket fence east of and adjoining Parcel No. 300. Upset price, \$2.00.

PARCEL NO. 302: Picket fence east of and adjoining Parcel No. 301. Upset price, \$2.00.

PARCEL NO. 303: Picket fence on the south side of Powell Avenue, west of Havemeyer Avenue. Upset price, \$3.00.

PARCEL NO. 307: Fence and part of frame barn on the south side of Powell Avenue, 75 feet east of Havemeyer Avenue. Cut 5.3 feet on east and west sides. Upset price, \$10.00.

PARCEL NO. 309: Fence and part of shed at the northeast corner of Powell Avenue and Havemeyer Avenue. Cut shed 6.3 feet on west side by 6.2 feet on east side. Upset price, \$5.00.

PARCEL NO. 310: Picket fence east of and adjoining Parcel No. 309. Upset price, \$2.00.

PARCEL NO. 311: Picket fence east of and adjoining Parcel No. 310. Upset price, \$2.00.

PARCEL NO. 314: Wire fence 75 feet east of Parcel No. 311. Upset price, \$2.00.

PARCEL NO. 315: Picket fence east of and adjoining Parcel No. 314. Upset price, \$2.00.

PARCEL NO. 316: Picket fence east of and adjoining Parcel No. 315. Upset price, \$2.00.

PARCEL NO. 317: Picket fence east of and adjoining Parcel No. 316. Upset price, \$2.00.

PARCEL NO. 318: Picket fence east of and adjoining Parcel No. 317. Upset price, \$2.00.

PARCEL NO. 319: Picket fence and part of shed east of and adjoining Parcel No. 318. Cut shed 7.1 feet on west side by 7.2 feet on east side. Upset price, \$3.00.

PARCEL NO. 327: Picket and board fence on the south side of Powell Avenue, 150 feet west of Zerega Avenue. Upset price, \$2.00.

PARCEL NO. 328: Board fence east of and adjoining Parcel No. 327. Upset price, \$2.00.

Sealed bids (blank forms of which may be obtained upon application) will be received by the Comptroller at the office of the Collector of City Revenue, Room 368, Municipal Building, Borough of Manhattan, until 11.00 a. m. on the 8th day of Oct., 1915, and then publicly opened for the sale for removal of the above-described buildings and appurtenances thereto, and the award will be made to the highest bidder within twenty-four hours, or as soon as possible thereafter.

Each parcel must be bid for separately and will be sold in its entirety, as described in above advertisement.

Each and every bid must be accompanied by a deposit of cash or certified check in a sum equal to 25 per cent. of the amount of the bid, except that a minimum deposit of \$50 will be required with all bids, and that a deposit of \$500 will be sufficient to entitle bidders to bid on any or all of the buildings.

Deposits of unsuccessful bidders will be returned within twenty-four hours after successful bidders have paid purchase price in full and given security, and those of successful bidders may be declared forfeited to The City of New York by the Comptroller upon the failure of the successful bidder to further comply with the requirements of the terms and conditions of the sale as set forth hereinafter.

Successful bidders will be required to pay the purchase money and deposit the required security within twenty-four hours of the receipt of notification of the acceptance of their bids.

The Comptroller reserves the right to reject any and all bids and to waive any defects or informalities in any bid should it be deemed in the interest of The City of New York to do so.

All bids must state clearly (1) the number or description of the building or buildings bid for, (2) the amount of the bid, (3) the full name and address of the bidder.

All bids must be enclosed in properly sealed envelopes, marked "Proposals to be opened Oct. 8, 1915," and must be delivered, or mailed in time for their delivery, prior to 11 a. m. of that date to the "Collector of City Revenue, Room 368, Municipal Building, New York City," from whom any further particulars regarding the buildings to be disposed of may be obtained.

THE BUILDINGS WILL BE SOLD FOR IMMEDIATE REMOVAL ONLY, SUBJECT TO THE TERMS AND CONDITIONS PRINTED ON THE LAST PAGE OF THIS ISSUE OF THE "CITY RECORD."

WM. A. PRENDERGAST, Comptroller.
City of New York, Department of Finance,
Comptroller's Office, September 18, 1915. s22,08

Interest on City Bonds and Stock.

THE INTEREST DUE ON NOVEMBER 1, 1915, on registered bonds and stock of The City of New York, and of the former corporations now included therein, will be paid on that day by the Comptroller at his office (Room 847, in the Municipal Building, at Chambers and Centre sts., in the Borough of Manhattan).

The coupons that are payable in New York or in London for the interest due on November 1, 1915, on assessment bonds and corporate stock of The City of New York will be paid on that day at the option of the holders thereof, either at the office of the Comptroller (Room 847, in the Municipal Building, at Chambers and Centre sts., in the Borough of Manhattan, New York City), in United States, or at the office of Messrs. Seligman Brothers, 18 Austin Friars, London, E. C. 4, England, in sterling.

The coupons that are payable only in New York for interest due on November 1, 1915, on bonds and stock of the present and former City of New York, of former corporations now included in The City of New York, and the former County of Queens, will be paid on that day at the office of the Comptroller (Room 847, in the Municipal Building, at Chambers and Centre sts., in the Borough of Manhattan, New York City).

The books for the transfer of bonds and stock on which interest is payable November 1, 1915, will be closed from October 5, 1915, to November 1, 1915.

WILLIAM A. PRENDERGAST, Comptroller,
City of New York, Department of Finance,
Comptroller's Office, September 15th, 1915. s16,030

Sureties on Contracts.

UNTIL FURTHER NOTICE SURETY COMPANIES will be accepted as sufficient upon the following contracts to the amounts named:

Supplies of Any Description, Including Gas and Electricity.

One company on a bond up to \$50,000.

When such company is authorized to write that amount as per letter of Comptroller to the surety companies, dated January 1, 1914.

One company on a bond up to \$25,000.

Including regulating, grading, paving, sewers, maintenance, dredging, construction of parks, parkways, docks, buildings, bridges, tunnels, aqueducts, repairs, heating, ventilating, plumbing, etc., etc.

When such company is authorized to write that amount as per letter of Comptroller to the surety companies, dated January 1, 1914.

Asphalt, Asphalt Block and Wood Block Pavement.

Two companies will be required on any and every bond up to amount authorized by letter of Comptroller to the surety companies, dated January 1, 1914.

January 1, 1914.

WILLIAM A. PRENDERGAST, Comptroller.

Sales of Tax Liens.

Notice of Continuation of Richmond Tax Sale.

THE SALE OF THE LIENS FOR UNPAID taxes on the Real Estate of Corporations and Special Franchises, as to liens remaining unsold at the termination of the sale of July 7 and July 21, August 4, Aug. 18, Sept. 1, Sept. 15, Sept. 29, 1915, has been continued to

WEDNESDAY, OCTOBER 13, 1915,

at 2 o'clock p. m., pursuant to section 1028 of the Greater New York Charter, and will be continued at that time in Room 129 in the Borough Hall, New Brighton, Borough of Richmond, City of New York.

DANIEL MOYNAHAN, Collector of Assessments and Arrears. o5,13

Notice of Continuation of the Brooklyn Tax Sale.

THE SALE OF THE LIENS FOR UNPAID taxes, assessments and water rents in the Borough of Brooklyn, as to liens remaining unsold at the termination of sales of July 15, September 9, October 7, November 4 and December 2, 1914, January 13, February 17, April 17, May 19, June 16 and July 14, Sept. 15, 1915, has been continued to

WEDNESDAY, OCTOBER 13, 1915,

at 2:30 P. M., pursuant to section 1028 of the Greater New York Charter, and will be continued at that time in Room 2, in the basement of the Borough Hall, Brooklyn, N. Y.

DANIEL MOYNAHAN, Collector of Assessments and Arrears. s21,013

Notice of the Continuation of The Bronx Tax Sale.

THE SALE OF THE LIENS FOR UNPAID SPECIAL FRANCHISE TAXES AND REAL ESTATE OF CORPORATION TAXES for the Borough of the Bronx, as to liens remaining unsold at the termination of sale of August 9, 1915, has been continued to

MONDAY, NOVEMBER 1, 1915,

at 2 o'clock P. M., pursuant to Section 1028 of the Greater New York Charter, and will be continued at that time on the 4th floor of the Bergen Building, corner of Arthur and Tremont Avenues, Borough of the Bronx, City of New York.

DANIEL MOYNAHAN, Collector of Assessments and Arrears. a17,01

DEPARTMENT OF DOCKS AND FERRIES.

Auction Sale.

THE DEPARTMENT OF DOCKS AND FERRIES, Pier A, North River, Borough of Manhattan, City of New York, on

THURSDAY, OCTOBER 14, 1915,

commencing at 10 A. M., at the yard foot of East 24th Street, East River, and continuing at the South Street Terminal (the Manhattan terminal of the Thirty-ninth Street Ferry) and thereafter at the St. George Terminal of the Staten Island Ferry, at St. George, Staten Island, will sell at public auction to the highest bidder, by William Jacobus, auctioneer, the material described below, situated at various points, yards and buildings of the Department of Docks and Ferries at East 24th Street, East River, at the South Street Terminal, and at the St. George Terminal.

Lot 1, One lot (5 tons) of Galvanized corrugated sheet iron.

Lot 2, One No. 3 B. F. Sturtevant Blower (No. 466).

Lot 3, Two one-ton Buckets, sold by the piece.

Lot 4, Eleven half-ton Buckets, sold by the piece.

Lot 5, Four half-ton Buckets, sold by the piece.

Lot 6, Two 500-pound Buckets, sold by the piece.

Lot 7, One Upright Boiler, No. 5636.

Lot 8, One Upright Boiler, No. 5218.

Lot 9, One Upright Boiler, No. 319.

Lot 10, One lot, about sixteen, Chairs.

Lot 11, One Saluting Cannon.

Lot 12, One lot of Glass, China and plated Silverware.

Lot 13, One Recording Clock.

Lot 14, Twenty-five tons of Scrap Iron and Steel, consisting of bars, rods, pipes, tubes, castings, plate, sheet, grate bars, cable, hoops, bands, etc.

Lot 15, 4,000 pounds of Cotton Covered Rubber Hose.

Lot 16, 5,000 pounds of Black Rubber Hose.

Lot 17, 350 pounds of Rubber Boots.

Lot 18, 400 pounds of Black Rubber.

Lot 19, One lot of Electrical Fixtures.

Lot 20, One lot of about 7,000 Incandescent lamps, Burnt out Bubs and Bases.

Lot 21, One lot of 18 Flags.

Lot 22, One lot of about ten Wooden Tackle Blocks and Pulleys.

Lot 23, Two Chain Falls, incomplete.

Lot 24, One lot of six Hack-saw Frames.

Lot 25, Thirty-five Life Rings, sold by the piece.

Lot 26, 8,400 Life Preservers, sold by the piece.

Lot 27, One Remington Typewriter No. 7, Serial No. 244095.

Lot 28, One Life Boat, 12 Feet long.

Lot 29, One Life Boat, 12 Feet long.

Lot 30, One Life Boat, 12 Feet long.

Lot 31, One Life Boat, 21 Feet long.

Lot 32, One Life Boat, 21 Feet long.

Lot 33, One Life Boat, 21 Feet long.

Lot 34, 100 tons of Scrap Iron and Steel, consisting of pipes, grate bars, castings, sheet iron, tanks, ash bodies, hoops, plates, bars, and 8 two-cylinder Sturtevant engines, also one upright boiler.

Lot 35, 14,000 pounds of Yellow Brass, consisting of Condenser Tubes, Condenser Heads, Pipes, and other heavy yellow brass scrap.

Lot 36, 3,500 pounds of Red Brass, consisting of Valves, and engine parts, large cracked bell, stern tubes, and other red brass scrap.

Lot 37, 1,500 pounds of Heavy Copper.

Lot 38, 1,000 pounds of Red and Yellow brass turnings and borings.

Lot 39, 500 pounds of Monel Metal (Stern tube).

Lot 40, 250 pounds of Light Brass.

Lot 41, 3,000 pounds of Brass and Copper with iron and foreign material attached.

Lot 42, 200 pounds of Zinc turnings.

Location of Material.

Lot numbers from one to fourteen, inclusive, are located at the yard foot of East 24th Street, East River.

Lot numbers from fifteen to twenty-seven, inclusive, are located at the South Street Terminal.

Lot numbers 28 to 34, inclusive, are located between piers 7 and 11 at St. George Terminal.

Except that the upright boiler included in Lot 34 is situated back of the machinery shop at the St. George Terminal, and the Sturtevant engines included in Lot 34 are in the number two store room at the St. George Terminal.

Lot numbers 35 to 42, inclusive, are in the number two store room at the St. George Terminal.

TERMS OF SALE.

Each lot will be sold separately to the highest bidder on each lot number.

Lots numbers 1, 2, 7, 8, 9, 10, 11, 12, 13, 19, 20, 21, 22, 23, 24, 27, 28, 29, 30, 31, 32 and 33 will be sold by the lot.

Lots numbers 3, 4, 5, 6, 25 and 26 will be sold by the piece.

Lots numbers 14, 15, 16, 17, 18, 34, 35, 36, 37, 38, 39, 40, 41 and 42 will be sold to the highest bidder per gross ton (2,240 pounds) or per pound, as the weight may be given in the lot.

No bid will be considered or accepted for less than the entire quantity in each lot.

The quantities indicated are approximate only, and the net payments will be based on actual weights determined by the City's representative on the City's scales on the premises or at the expense of the purchaser on the nearest public scale. No material can be removed except in the presence of the City's designated representative.

Successful bidders must make payment in cash or bankable funds at the time and place of the sale, as follows: On bids of \$200 or less, in full; on bids in excess of \$200, deposit of 50% will be required at time of sale and full payment on such lots based upon the estimated weights must be made by the purchaser before any removal of the material is begun. Adjustments are to be made according to actual weight at time of weighing and delivery of the material.

Purchasers must apply 48 hours in advance for permission to remove material.

The successful bidders on lots numbers 35, 36, 37, 38, 39, 40, 41 and 42 must remove all material on or before October 19, 1915, otherwise purchasers will forfeit money paid at the time of the sale and the material will be resold for the benefit of the City.

Purchasers on lots other than those specified for removal on or before October 19, 1915, must remove all materials within 30 days after

the sale; otherwise purchasers will forfeit money paid at the time of sale and the material will be thereafter resold for the benefit of the City.

All removals of material must be made under the supervision of an employee of the department designated by the Commissioner of Docks, and removal must be made continuously when once started. Purchasers will not be allowed to select material for removal at will.

The right is reserved until 12 o'clock noon Monday, October 18, 1915, to reject any or all bids.

R. A. C. SMITH, Commissioner of Docks.
Dated September 27, 1915, The City of New York. o2,14

BOARD OF ASSESSORS.

Completion of Assessments.

PUBLIC NOTICE IS HEREBY GIVEN TO the owner or owners of all houses and lots, improved and unimproved lands affected thereby, that the following proposed assessment has been completed and is lodged in the office of the Board of Assessors for examination by all persons interested:

Borough of Brooklyn.

4517. Sewers and

PITALS AND THE TUBERCULOSIS DAY CAMP OF THE DEPARTMENT OF HEALTH, CITY OF NEW YORK, AS NOTED IN THE SCHEDULE, ON OR BEFORE DECEMBER 31, 1915.

The time for the delivery of the supplies and the performance of the contract is Forty-five (45) calendar days.

No bond will be required with the bid, as heretofore, but will be required upon awarding of the contract, in an amount equal to thirty (30) per cent. of the contract. The bid, however, must be accompanied by a deposit of an amount of not less than 1½ per cent. of the amount of the bid.

Bids will be compared and the contract awarded to the lowest bidder on each item.

Blank forms and further information may be obtained at the office of the Chief Clerk of the Department of Health, southwest corner of Centre and Walker sts., Borough of Manhattan. S. S. GOLDWATER, M. D., President; JOSEPH I. O'CONNELL, M. D., ARTHUR WOODS, Board of Health.

Dated Oct. 7, 1915. o7.19
See General Instructions to Bidders on last page, last column, of the "City Record."

SEALED BIDS OR ESTIMATES WILL BE received by the Board of Health of the Department of Health, Corner of Centre and Walker Sts., Manhattan, until 10.30 o'clock a. m., on

FRIDAY, OCTOBER 8, 1915.
FOR FURNISHING AND DELIVERING TIMBER, LUMBER, MOULDING, ETC., TO THE TUBERCULOSIS SANATORIUM, AT OTISVILLE, ORANGE COUNTY, NEW YORK.

The time for the delivery of the supplies and the performance of the contract is Forty-five (45) calendar days.

No bond will be required with the bid, as heretofore, but will be required upon awarding of the contract, in an amount equal to thirty (30) per cent. of the contract. The bid, however, must be accompanied by a deposit of an amount of not less than 1½ per cent. of the amount of the bid.

Bids will be compared and the contract awarded to the lowest bidder on each class complete.

Blank forms and further information may be obtained at the office of the Chief Clerk of the Department of Health, southwest corner of Centre and Walker sts., Borough of Manhattan.

S. S. GOLDWATER, M. D., President; JOSEPH I. O'CONNELL, M. D., ARTHUR WOODS, Board of Health.

Dated Sept. 28, 1915. s28.o8
See General Instructions to Bidders on last page, last column, of the "City Record."

SEALED BIDS OR ESTIMATES WILL BE received by the Board of Health of the Department of Health, Cor. of Centre and Walker sts., Manhattan, until 10.30 o'clock a. m., on

FRIDAY, OCTOBER 8, 1915.
FOR FURNISHING ALL LABOR AND MATERIALS NECESSARY OR REQUIRED TO INSTALL AND COMPLETE, TOGETHER WITH ALL NECESSARY ALTERATIONS AND OTHER WORK INCIDENTAL THERETO, THE LIGHTING FIXTURES IN A PAVILION ON THE GROUNDS OF THE DEPARTMENT OF HEALTH, FLUSHING AVENUE, NEAR JAMAICA, BOROUGH OF QUEENS, CITY OF NEW YORK.

The time for the completion of the work and the full performance of the contract will be Sixty (60) consecutive working days.

The bid, however, must be accompanied by a deposit of an amount of not less than 2½ per cent. of the amount of the bid.

Bids will be compared and the contract awarded to the lowest bidder on the entire contract.

Plans may be seen and blank forms for the above work and further information may be obtained at the office of the Chief Clerk of the Department of Health, southeast corner of Centre and Walker sts., Borough of Manhattan, City of New York.

S. S. GOLDWATER, M. D., President; JOSEPH I. O'CONNELL, M. D., ARTHUR WOODS, Board of Health.

Dated Sept. 28, 1915. s28.o8
See General Instructions to Bidders on last page, last column, of the "City Record."

PUBLIC SERVICE COMMISSION.

Invitation to Bidders.

The Public Service Commission for the First District invites proposals for the wrecking or removal of the three (3) buildings on the premises known as Nos. 153-159, inclusive, Flatbush Avenue, in the Borough of Brooklyn. Two (2) sets of saloon or cafe fixtures have been left in the buildings, one of them including an orchestra operated electrically. Opportunity will be given to bid separately on fixtures and buildings. A description of the buildings, information as to the method of building and terms and conditions of the contract are given in the Information for Bidders and Form of Contract.

Copies of the Information for Bidders and Form of Contract and Proposal may be obtained upon application to the Secretary of the Commission at his office, No. 154 Nassau Street, Borough of Manhattan. Sealed bids or proposals will be received by said Secretary at said office until the 15th day of October, 1915, at 12 o'clock noon, at which time and place the proposals will be publicly opened.

Dated, New York, October 5, 1915.
PUBLIC SERVICE COMMISSION FOR THE FIRST DISTRICT, by EDWARD E. McCALL, Chairman.

TRAVIS H. WHITNEY, Secretary. o7.15

Invitation to Contractors.

For the Station Finish Work for Part of the Broadway-Fourth Avenue Rapid Transit Railroad.

Sealed bids or proposals for the construction of station finish for eleven stations on the Broadway-Fourth Avenue Rapid Transit Railroad in the Borough of Brooklyn will be received by the Public Service Commission for the First District (hereinafter called the "Commission") at the office of the Commission at No. 154 Nassau Street, Borough of Manhattan, New York City, until the 26th day of October, 1915, at twelve fifteen (12:15) o'clock P. M., at which time and place or a later date to be fixed by the Commission, the proposals will be publicly opened.

The stations for which said station finish is to be provided are eleven (11) stations on that part of the Broadway-Fourth Avenue Rapid Transit Railroad beginning at a point near the intersection of Tenth Avenue and 39th Street and extending thence southwesterly over and along Tenth Avenue to New Utrecht Avenue, thence southerly over and along New Utrecht Avenue, City property and intersecting streets to a point in 86th Street near Nineteenth Avenue, thence southeasterly over and along 86th Street to a point at or near the intersection of 86th Street with Bay 41st Street, thence curving southeasterly into Stillwell Avenue and extending over and along Stillwell Avenue to a point about one hundred and fifty (150) feet north of the center line of Avenue Y.

The Contractor must begin work within thirty

days after the delivery of the contract on such station or stations or other parts of said Railroad as the Engineer of the Commission may direct and shall begin work on any of the remaining stations or other parts of said Railroad within ten days after notice and shall complete all work within six months from the delivery of the contract, except as otherwise provided in the form of contract.

A full description of the work and other requirements, provisions and specifications are given in the Information for Contractors and in the form of contract, contract drawings, bond and Contractor's Proposal, which are to be deemed a part of this invitation and copies of which may be inspected and purchased at said office of the Commission.

The receipt of bids will be subject to the requirements specified in said Information for Contractors.

New York, September 24, 1915.
PUBLIC SERVICE COMMISSION FOR THE FIRST DISTRICT, By EDWARD E. McCALL, Chairman.

TRAVIS H. WHITNEY, Secretary. o5.26

Storm Drain for the Queensboro Subway Rapid Transit Railroad.

Sealed bids or proposals for the construction of a storm drain for the Queensboro Subway Rapid Transit Railroad, will be received by the Public Service Commission for the First District (hereinafter called the "Commission") at the office of the Commission at No. 154 Nassau Street, Borough of Manhattan, New York City, until the 19th day of October, 1915, at twelve fifteen (12:15) o'clock P. M., at which time and place or a later date to be fixed by the Commission, the proposals will be publicly opened.

The said storm drain is to be a vitrified pipe drain with manholes and connections at intervals, extending under Queens Boulevard, in the Borough of Queens, from the west abutment of the Queensboro Subway Rapid Transit Railroad, between Hill and Rawson Streets, to the east abutment of said railroad, between Carolin Street and Gosman Avenue.

The work to be done will include the care and support of surface, subsurface and overhead structures, the maintenance of traffic and the restoration of street surfaces.

The method of construction will be generally by open trench excavation.

The contractor must complete the entire work within three months from the delivery of the contract.

A fuller description of the work and other requirements, provisions and specifications are given in the Information for Contractors and in the form of contract, contract drawings, bond and Contractor's Proposal, which are to be deemed a part of this invitation and copies of which may be inspected and purchased at said office of the Commission.

The receipt of bids will be subject to the requirements specified in said Information for Contractors.

New York, October 1, 1915.
PUBLIC SERVICE COMMISSION FOR THE FIRST DISTRICT, By EDWARD E. McCALL, Chairman.

TRAVIS H. WHITNEY, Secretary. o2.19

For the Supply of Special Work, Order No. 5, for use in the construction of Rapid Transit Railroads.

Sealed bids or proposals for the supply of ten Portions of Special Work (Frogs and Switches) for use in the construction of rapid transit railroads will be received by the Public Service Commission for the First District at the office of said Commission at No. 154 Nassau Street, Borough of Manhattan, New York City, until the 15th day of October, 1915, at twelve fifteen (12:15) o'clock P. M., at which time and place or a later date to be fixed by said Commission proposals will be publicly opened.

The Special Work is to be delivered in installments. The contractor must be prepared to deliver at least one portion of the Special Work on the expiration of two months after the delivery of the contract and must be prepared to deliver two more portions during the third month, three more portions during the fourth month and the remaining four portions during the fifth month and must complete deliveries within five months after the delivery of the contract, except as otherwise provided in the form of contract.

A fuller description of the Special Work and other requirements, provisions and specifications are given in the Information for Contractors and in the form of contract, specifications, contract drawings, bond and Contractor's Proposal, which are to be deemed a part of this invitation and copies of which may be inspected and purchased at said office of said Commission.

The receipt of bids will be subject to the requirements specified in said Information for Contractors.

New York, September 24, 1915.
PUBLIC SERVICE COMMISSION FOR THE FIRST DISTRICT, By EDWARD E. McCALL, Chairman.

TRAVIS H. WHITNEY, Secretary. s29.o15

For the Supply of Ballast for Use in the Construction of Rapid Transit Railroads.

Sealed bids or proposals for the supply of ballast for use in the construction of rapid transit railroads will be received by the Public Service Commission for the First District at the office of said Commission at No. 154 Nassau Street, Borough of Manhattan, New York City, until the 15th day of October, 1915, at twelve fifteen (12:15) o'clock P. M., at which time and place or a later date to be fixed by said Commission the proposals will be publicly opened.

The ballast to be supplied under the contract is known as Class A and Class B ballast and is to be either trap rock or hard limestone. Bids must state whether they are for furnishing trap rock or hard limestone.

The ballast is to be delivered in lots. The first lot is to be ready for delivery within sixty days after the delivery of the contract and the remaining lots are to be delivered from time to time as called for and the deliveries are to be completed on or before December 31, 1916, except as otherwise provided in the form of contract.

A fuller description of the ballast and other requirements, provisions and specifications are given in the Information for Contractors and in the form of contract, specifications, bond and Contractor's Proposal, which are to be deemed a part of this invitation and copies of which may be inspected and purchased at said office of said Commission.

The receipt of bids will be subject to the requirements specified in said Information for Contractors.

New York, September 24, 1915.
PUBLIC SERVICE COMMISSION FOR THE FIRST DISTRICT, by EDWARD E. McCALL, Chairman.

TRAVIS H. WHITNEY, Secretary. s29.o15

BOROUGH OF THE BRONX.

Local Board Meetings.

I HEREBY GIVE NOTICE THAT PETITIONS have been presented to me, and are on file in my office for inspection, for

1442. Regulating, grading, setting curb, laying sidewalks and crosswalks, building inlets, receiving basins, drains, culverts, approaches and guard rails where necessary in West 180th Street, from Loring Place to University Avenue, together with all work incidental thereto.

1445. Excavating and removing loose and overhanging rock where required from property on the westerly side of Newton Avenue, north of West 254th Street, designated on the Tax Maps of The City of New York as Lots 2012, 2048, 2050 and 2051, Block 3421, together with all work incidental thereto, in accordance with Section 435 of the Greater New York Charter, as amended.

1446. Regulating, grading, setting curb, laying sidewalks and crosswalks, building inlets, receiving basins, drains, culverts, approaches and guard rails where necessary in Review Place, from West 238th Street to Van Courtlandt Park South, together with all work incidental thereto.

1449. Erecting guard rail where required in front of property on the westerly side of Undercliff Avenue, north of Washington Bridge, designated on the Tax Maps of The City of New York as Lot 50, Block 2880, together with all work incidental thereto, in accordance with Section 435 of the Greater New York Charter, as amended.

1451. Flagging and reflagging where required in front of property on the south side of East Tremont Avenue, west of Anthony Avenue, designated on the Tax Maps of The City of New York as Lot 26, Block 2804, together with all work incidental thereto, in accordance with Section 435 of the Greater New York Charter, as amended.

1452. Erecting guard rail where required in front of property on the southwest corner of East 198th Street and the Concourse, designated on the Tax Maps of The City of New York as Lots 51, 52 and 53, Block 3515, together with all work incidental thereto, in accordance with Section 435 of the Greater New York Charter, as amended.

The petitions for the above will be submitted to the Local Board of Van Courtlandt, 25th District, on October 19, 1915, at 8:20 P. M., at the office of the President of the Borough of The Bronx, Borough Hall, 177th Street and Third Avenue.

Dated October 5, 1915.
DOUGLAS MATHEWSON, President.

EMANUEL FRIEDLICH, Secretary. o8

Proposals.

SEALED BIDS OR ESTIMATES WILL BE received by the President of the Borough of The Bronx, at his office, Municipal Building, Crotona Park, 177th St. and 3rd Ave., until 10.30 a. m., on

TUESDAY, OCTOBER 19, 1915.
NO. 1. FOR FURNISHING LABOR AND MATERIALS REQUIRED FOR THE ALTERATION TO THE BRONX BOROUGH HALL LOCATED ON THE SOUTHEAST CORNER OF THIRD AVENUE AND 177TH STREET, BOROUGH OF THE BRONX, CITY OF NEW YORK.

The time allowed for erecting and completing the work will be Forty-five (45) Days.

The surety required will be Two Thousand Dollars (\$2,000).

Blank forms of bids or estimates upon which bids must be made can be obtained upon application thereto, the plans and specifications may be seen and other information obtained at said office. DOUGLAS MATHEWSON, President.

Dated Oct. 5, 1915. o6.19
See General Instructions to Bidders on last page, last column, of the "City Record."

SEALED BIDS OR ESTIMATES WILL BE received by the President of the Borough of The Bronx, at his office, Municipal Building, Crotona Park, 177th St. and 3rd Ave., until 10.30 a. m., on

THURSDAY, OCTOBER 14, 1915.
NO. 1. FOR REGULATING, GRADING, SETTING CURB, LAYING SIDEWALKS AND CROSSWALKS, BUILDING APPROACHES AND ERECTING FENCES WHERE NECESSARY IN POWELL AVENUE, FROM TREMONT AVENUE TO ZEREGA AVENUE, TOGETHER WITH ALL WORK INCIDENTAL THERETO.

The Engineer's estimate of the work is as follows:

5,300 Cubic Yards of Earth Excavation.
100 Cubic Yards of Rock Excavation.
12,200 Cubic Yards of Filling.
4,250 Linear Feet of New Curb.
21,550 Square Feet Two Course Concrete Side-walk (including maintenance for one year).
560 Square Feet New Bridgestone.
760 Cubic Yards of Dry Rubble Masonry.
5 Cubic Yards Class B Concrete.
50 Linear Feet Vitrified Pipe 12 inches in diameter.
2,000 Feet B. M. Timber.
1,350 Linear Feet of Guard Rail.
2 Receiving Basins, Type B.
Sinkage, Shrinkage and Settlement.

The time allowed for the full completion of the work herein described will be 140 consecutive working days.

The amount of security required will be Six thousand nine hundred dollars (\$6,900).

NO. 2. FOR REGULATING, GRADING, SETTING CURBSTONES, FLAGGING SIDEWALKS, LAYING CROSSWALKS, BUILDING APPROACHES AND ERECTING FENCES WHERE NECESSARY IN WALKER AVENUE, FROM THE INTERSECTION OF WESTCHESTER AVENUE AND FORMER MAIN STREET, TO THE EASTERLY TERMINUS OF THE LAND ACQUIRED FOR WEST FARMS ROAD; FORT SCHUYLER ROAD, FROM THE EASTERLY TERMINUS OF THE LAND ACQUIRED FOR WEST FARMS ROAD TO EASTERLY BOULEVARD, TOGETHER WITH ALL WORK INCIDENTAL THERETO.

The Engineer's estimate of the work is as follows:

36,200 Cubic Yards of Earth Excavation.
1,000 Cubic Yards of Rock Excavation.
61,900 Cubic Yards of Filling.
9,680 Linear Feet of New Curb.
75 Linear Feet of Old Curb.
70 Square Feet of New Bluestone Flagging.
300 Square Feet of Old Flagging.
47,600 Square Feet of Two Course Concrete Sidewalk (including maintenance for one year).
10,900 Square Feet of New Bridgestone.
610 Square Feet of Old Bridgestone.
1,950 Cubic Yards of Dry Rubble Masonry.
950 Cubic Yards of Class A Concrete.
350 Cubic Yards of Class B Concrete.
600 Linear Feet of Vitrified Pipe, 12 inches in diameter.
620 Linear Feet of Vitrified Pipe, 15 inches in diameter.

61,000 Feet B. M. Timber.
19,350 Linear Feet of Piles.
2,800 Linear Feet of Guard Rail.
2 Tide Gates.
60,000 Pounds Steel Reinforcement Bars.
1 Type B Inlet.
6 Manholes.
6 Receiving Basins, Type B.
Sinkage, Shrinkage and Settlement.
5 Cubic Yards of Brick Masonry.
180 Linear Feet of Iron Railing.

The time allowed for the full completion of the work herein described will be 325 consecutive working days.

The amount of security required will be Thirty-three thousand seven hundred dollars (\$33,700).

NO. 3. FOR CONSTRUCTING SEWERS AND APPURTENANCES IN STARLING AVENUE, BETWEEN OLMSTEAD AVENUE AND UNIONPORT ROAD; UNIONPORT

ROAD, BETWEEN STARLING AVENUE AND MCGRAW AVENUE; MCGRAW AVENUE, BETWEEN UNIONPORT ROAD AND PUGSLEY AVENUE, TOGETHER WITH ALL WORK INCIDENTAL THERETO.

The Engineer's estimate of the work is as follows:

268 Linear Feet of Pipe Sewer, 20 inch.
527 Linear Feet of Pipe Sewer, 18 inch.
6 Linear Feet of Pipe Sewer, 15 inch.
208 Linear Feet of Pipe Sewer, 12 inch.
22 Linear Feet of Basin Connection.
50 Linear Feet of Vitrified Pipe Drains 12 inch to 24 inch.
108 Spurs for House Connections.
10 Manholes.
1 Receiving Basin, Type B.
300 Cubic Yards of Rock Excavation.
40 Cubic Yards of Class C Concrete.
1,000 Feet (B. M.) of Timber Sheet piling.

The time allowed for the full completion of the work herein described will be 120 consecutive working days.

The amount of security required will be Three thousand (\$3,000) dollars.

NO. 4. FOR PAVING WITH BITUMINOUS CONCRETE ON A CEMENT CONCRETE FOUNDATION THE ROADWAY OF ROSEDALE AVENUE, FROM WALKER AVENUE TO TREMONT AVENUE, ADJUSTING CURB WHERE NECESSARY, TOGETHER WITH ALL WORK INCIDENTAL THERETO (PRELIMINARY PAVEMENT).

The Engineer's estimate of the work is as follows:

4,290 Square Yards of Bituminous Concrete Pavement, and keeping the pavement in repair for Five Years from date of acceptance.
490 Cubic Yards of Class B Concrete.
2,000 Linear Feet of Curbstone, adjusted.

The time allowed for the full completion of the work herein described will be 25 consecutive working days.

The amount of security required will be Two thousand eight hundred dollars (\$2,800).

NO. 5. FOR PAVING WITH BITUMINOUS CONCRETE ON A CEMENT CONCRETE FOUNDATION THE ROADWAY OF KINGSBRIDGE TERRACE, FROM KINGSBRIDGE ROAD TO FLEET GRADE + 110 SOUTH OF WEST 229TH STREET, ADJUSTING CURB WHERE NECESSARY, TOGETHER WITH ALL WORK INCIDENTAL THERETO (PRELIMINARY PAVEMENT).

The Engineer's estimate of the work is as follows:

3,190 Square Yards of Bituminous Concrete Pavement, and keeping the pavement in repair for Five Years from date of acceptance.
360 Cubic Yards of Class B Concrete.
1,930 Linear Feet of Curbstone, adjusted.

The time allowed for the full completion of the work herein described will be 25 consecutive working days.

The amount of security required will be Two thousand dollars (\$2,000).

Blank forms of bids or estimates upon which bids must be made can be obtained upon application thereto, the plans and specifications may be seen and other information obtained at said office. DOUGLAS MATHEWSON, President.

Dated Oct. 5, 1915. o1.14
See General Instructions to Bidders on last page, last column, of the "City Record."

DEPARTMENT OF TAXES AND ASSESSMENTS.

PROPERTY OWNERS, NOTICE:

The Annual Record of the Assessed Valuation of Real Estate in the City of New York for 1916 will be open for inspection, examination, and correction from

OCTOBER 1 until, but not including, NOVEMBER 10, 1915.

The Annual Record of Assessed Valuation of Personal Estate for the City of New York for 1916 will be open for inspection, examination, and correction from

OCTOBER 1 until, but not including, DECEMBER 1, 1915.

During the time the books are open for public inspection, application may be made to the Department of Taxes and Assessments by any person or corporation claiming to be aggrieved by the assessed valuation to have it corrected. Applications for the reduction of Real Estate assessments must be made in writing and should be upon blanks furnished by the Department.

Applications for the correction of the Personal assessments of corporations must be filed at the main office in the Borough of Manhattan.

Applications in relation to the assessed valuation of Personal Estate must be made by the person assessed at the office of the Department, in the Borough where such person resides, and in case of a non-resident carrying on business in the City of New York, at the office of the Department in the Borough where such place of business is located, between the hours of 10 A. M. and 2 P. M., except on Saturdays, when all applications must be made between 10 A. M. and 12 noon.

LOCATION OF OFFICES.
Manhattan—Main Office, Municipal Building, 9th Floor.
Bronx—Bergen Building, Tremont and Arthur Aves.
Brooklyn—Offerman Building, Duffield and Fulton Sts.
Queens—Court House Square, Long Island City.
Richmond—Borough Hall, New Brighton, S. I.
LAWSON PURDY, President; JOHN J. HALLERAN, CHAS. T. WHITE, COLIN H. WOODWARD, ARDOLPH L. KLINE, GEORGE V. MULLAN, FREDERIC B. SHIPLEY, Commissioners. s27.d1

BOARD OF ESTIMATE AND APPORTIONMENT.

Notice of Public Hearing.

FRANCHISE MATTERS.

PUBLIC NOTICE IS HEREBY GIVEN THAT at the meeting of the Board of Estimate and Apportionment held this day a resolution was duly adopted fixing Friday, October 8, 1915, at 10 o'clock A. M., and Room 16, City Hall, Borough of Manhattan, as the time and place for a public hearing in order that this Board may determine whether in its opinion certain electrical conductors in Jerome Avenue between River Avenue and Woodlawn Road, Borough of The Bronx, should be removed and placed underground. All persons or corporations interested will be afforded an opportunity to appear and be heard at such time and place.

Dated October 1, 1915.
JAMES D. MCGANN, Assistant Secretary.
Telephone, 4560 Worth. o4.8

Notices of Public Hearings.

PUBLIC IMPROVEMENT MATTERS.

NOTICE IS HEREBY GIVEN THAT AT THE meeting of the Board of Estimate and Apportionment held on October 1, 1915, the following resolutions were adopted:

Whereas, The Board of Estimate and Appor-

Whereas, The Board of Estimate and Apportionment is authorized and required at the

time of the adoption of the resolution directing the institution of proceedings to acquire title to the real property required for the foregoing improvement to fix and determine upon an area or areas of assessment for benefit for said proceedings.

Resolved, That the Board of Estimate and Apportionment, in pursuance of the provisions of section 973 of the Greater New York Charter, as amended, hereby gives notice that the following is the proposed area of assessment for benefit in this proceeding:

Bounded on the north by a line midway between Whitney street and Grand avenue, and by the prolongations of the said line; on the east by a line distant 100 feet easterly from and parallel with the easterly line of Academy street, the said distance being measured at right angles to Academy street; on the south by a line midway between Whitney street and Elm street and by the prolongations of the said line; and on the west by a line distant 100 feet westerly from and parallel with the westerly line of Crescent street, the said distance being measured at right angles to Crescent street.

Resolved, That this Board consider the proposed area of assessment at a meeting of the Board to be held in The City of New York, Borough of Manhattan, in the City Hall, on Friday, the 22nd day of October, 1915, at 10 a. m., and that at the same time and place a public hearing thereon will then and there be had.

Resolved, That the Secretary of this Board cause these resolutions and a notice to all persons affected thereby to be published in The City Record for ten days prior to the 22nd day of October, 1915.

(The map showing the area of assessment in this proceeding is on file in the office of the Chief Engineer of the Board, Room 1347, Municipal Building.)

Dated October 8, 1915.
JOSEPH HAAG, Secretary, Municipal Building. Telephone, 4560 Worth. o8,20

NOTICE IS HEREBY GIVEN THAT THE

Board of Estimate and Apportionment of The City of New York, deeming it for the public interest so to do, proposes to change the map or plan of The City of New York so as to change the grades of the street system within the territory bounded by Tilden Avenue, East 86th Street, Avenue B, East 87th Street, Avenue D, Ralph Avenue, Avenue D and East 59th Street, Borough of Brooklyn, and that a meeting of said Board will be held in the Old Council Chamber, City Hall, Borough of Manhattan, City of New York, on Friday, October 22, 1915, at 10 o'clock A. M., at which such proposed change will be considered by said Board; all of which is more particularly set forth and described in the following resolutions adopted by the Board on October 1, 1915, notice of the adoption of which is hereby given, viz.:

Resolved, That the Board of Estimate and Apportionment of The City of New York, in pursuance of the provisions of Section 442 of the Greater New York Charter as amended, deeming it for the public interest so to do, proposes to change the map or plan of The City of New York by changing the grades of the street system within the territory bounded by Tilden Avenue, East 86th Street, Avenue B, East 87th Street, Avenue D, Ralph Avenue, Avenue D and East 59th Street, in the Borough of Brooklyn, City of New York, which proposed change is more particularly shown upon a map or plan bearing the signature of the Commissioner of Public Works of the Borough, and dated September 18, 1915.

Resolved, That this Board consider the proposed change at a meeting of the Board to be held in the City Hall, Borough of Manhattan, City of New York, on Friday, the 22nd day of October, 1915, at 10 o'clock A. M.

Resolved, That the Secretary of this Board cause these resolutions and a notice to all persons affected thereby that the proposed change will be held at the aforesaid time and place, to be published in the City Record and the corporation newspapers for ten days continuously, Sundays and legal holidays excepted, prior to the 22nd day of October, 1915.

Dated October 8, 1915.
JOSEPH HAAG, Secretary, Municipal Building. Telephone, 4560 Worth. o8,20

NOTICE IS HEREBY GIVEN THAT AT THE

meeting of the Board of Estimate and Apportionment held on October 1, 1915, the following resolutions were adopted:

Whereas, The Board of Estimate and Apportionment of The City of New York is considering the advisability of instituting proceedings to acquire title to the real property required for the opening and extending of Troy Avenue from Canarsie Lane to a line about 275 feet north of Avenue M, and from a line about 240 feet south of Avenue M to Flatbush Avenue; East 43rd Street from Flatlands Avenue to Avenue M, and Baughman Place from Flatbush Avenue to Troy Avenue, in the Borough of Brooklyn, City of New York; and

Whereas, The Board of Estimate and Apportionment is authorized and required at the time of the adoption of the resolution directing the institution of proceedings to acquire title to the real property required for the foregoing improvement to fix and determine upon an area or areas of assessment for benefit for said proceeding.

Resolved, That the Board of Estimate and Apportionment, in pursuance of the provisions of Section 973 of the Greater New York Charter, hereby gives notice that the following is the proposed area of assessment for benefit in this proceeding:

Beginning at a point on the northeasterly line of Flatbush Avenue where it is intersected by the prolongation of a line midway between East 42d street and East 43d street, and running thence northwardly along the said line midway between East 42d street and East 43d street, and along the prolongations of the said line to a point distant 100 feet northerly from the northerly line of Canarsie Lane, the said distance being measured at right angles to Canarsie Lane; thence eastwardly and always distant 100 feet northerly from and parallel with the northerly line of Canarsie Lane to the intersection with the prolongation of a line midway between East 43th street and East 46th street; thence southwardly along the said line midway between East 43th street and East 46th street and along the prolongations of the said line to the intersection with the northeasterly line of Flatbush Avenue; thence southwardly at right angles to Flatbush Avenue a distance of 200 feet; thence northwardly and parallel with Flatbush Avenue to the intersection with a line at right angles to Flatbush Avenue, and passing through the point of beginning; thence northwardly along the said line at right angles to Flatbush Avenue to the point of place of beginning.

Resolved, That this Board consider the proposed area of assessment at a meeting of the Board to be held in The City of New York, Borough of Manhattan, in the City Hall, on Friday, the 22nd day of October, 1915, at 10 a. m., and that at the same time and place a public hearing thereon will then and there be had.

Resolved, That the Secretary of this Board cause these resolutions and a notice to all persons affected thereby to be published in The City Record and the Corporation Newspapers for ten days prior to the 22nd day of October, 1915.

(The map showing the area of assessment in this proceeding is on file in the office of the Chief Engineer of the Board, Room 1347, Municipal Building.)

Dated October 8, 1915.
JOSEPH HAAG, Secretary, Municipal Building. Telephone, 4560 Worth. o8,20

NOTICE IS HEREBY GIVEN THAT AT THE

meeting of the Board of Estimate and Apportionment held on October 1, 1915, the following resolutions were adopted:

Whereas, The Board of Estimate and Apportionment of The City of New York is considering the advisability of instituting proceedings to acquire title to the real property required for the opening and extending of Hemlock Street from Liberty Avenue to Glenmore Avenue, and from Sutter Avenue to Cozine Avenue, in the Borough of Brooklyn, City of New York; and

Whereas, The Board of Estimate and Apportionment is authorized and required at the time of the adoption of the resolution directing the institution of proceedings to acquire title to the real property required for the foregoing improvement to fix and determine upon an area or areas of assessment for benefit for said proceeding.

Resolved, That the Board of Estimate and Apportionment, in pursuance of the provisions of Section 973 of the Greater New York Charter, hereby gives notice that the following are the proposed areas of assessment for benefit in this proceeding:

1. Bounded on the north by a line midway between 11th street and Liberty Avenue, on the east by a line midway between Hemlock street and Railroad Avenue and by the prolongation of the said line; on the south by a line distant 100 feet southerly from and parallel with the southerly line of Glenmore Avenue, the said distance being measured at right angles to Glenmore Avenue, and on the west by a line midway between Hemlock street and Crescent street and by the prolongation of the said line.

2. Bounded on the north by a line distant 100 feet northerly from and parallel with the northerly line of Sutter Avenue, the said distance being measured at right angles to Sutter Avenue; on the east by a line midway between Hemlock street and Railroad Avenue and by the prolongation of the said line; on the south by a line distant 100 feet southerly from and parallel with the southerly line of Cozine Avenue, the said distance being measured at right angles to Cozine Avenue, and on the west by a line midway between Hemlock street and Crescent street and by the prolongation of the said line.

Resolved, That this Board consider the proposed areas of assessment at a meeting of the Board to be held in The City of New York, Borough of Manhattan, in the City Hall, on Friday, the 22nd day of October, 1915, at 10 a. m., and that at the same time and place a public hearing thereon will then and there be had.

Resolved, That the Secretary of this Board cause these resolutions and a notice to all persons affected thereby to be published in The City Record and the Corporation Newspapers for ten days prior to the 22nd day of October, 1915.

(The map showing the area of assessment in this proceeding is on file in the office of the Chief Engineer of the Board, Room 1347, Municipal Building.)

Dated October 8, 1915.
JOSEPH HAAG, Secretary, Municipal Building. Telephone, 4560 Worth. o8,20

NOTICE IS HEREBY GIVEN THAT AT THE

meeting of the Board of Estimate and Apportionment held on October 1, 1915, the following resolutions were adopted:

Whereas, The Board of Estimate and Apportionment of The City of New York is considering the advisability of instituting proceedings to acquire title to the real property required for the opening and extending of 51st Street from 17th Avenue to West Street, excluding the right-of-way of the Long Island Railroad, in the Borough of Brooklyn, City of New York; and

Whereas, The Board of Estimate and Apportionment is authorized and required at the time of the adoption of the resolution directing the institution of proceedings to acquire title to the real property required for the foregoing improvement to fix and determine upon an area or areas of assessment for benefit for said proceeding.

Resolved, That the Board of Estimate and Apportionment, in pursuance of the provisions of Section 973 of the Greater New York Charter, hereby gives notice that the following is the proposed area of assessment for benefit in this proceeding:

Beginning at a point on a line midway between 50th street and 51st street distant 100 feet westerly from the northwesterly line of 17th Avenue, and running thence southeasterly along the said line midway between 50th street and 51st street and along the prolongation of the said line to the intersection with the easterly line of West street; thence eastwardly at right angles to West street a distance of 100 feet; thence southwardly and parallel with West street to the intersection with a line at right angles to West street and passing through a point on its easterly side where it is intersected by the prolongation of a line midway between 51st street and 52d street; thence westwardly along the said line at right angles to West street to its easterly side; thence northwardly along a line midway between 51st street and 52d street and along the prolongation of the said line to the intersection with a line parallel with 17th Avenue and passing through the point of beginning; thence northwardly along the said line parallel with 17th Avenue to the point of place of beginning.

Resolved, That this Board consider the proposed area of assessment at a meeting of the Board to be held in The City of New York, Borough of Manhattan, in the City Hall, on Friday, the 22nd day of October, 1915, at 10 a. m., and that at the same time and place a public hearing thereon will then and there be had.

Resolved, That the Secretary of this Board cause these resolutions and a notice to all persons affected thereby to be published in The City Record and the Corporation Newspapers for ten days prior to the 22nd day of October, 1915.

(The map showing the area of assessment in this proceeding is on file in the office of the Chief Engineer of the Board, Room 1347, Municipal Building.)

Dated October 8, 1915.
JOSEPH HAAG, Secretary, Municipal Building. Telephone, 4560 Worth. o8,20

NOTICE IS HEREBY GIVEN THAT AT THE

meeting of the Board of Estimate and Apportionment held on October 1, 1915, the following resolutions were adopted:

Whereas, The Board of Estimate and Apportionment of The City of New York is considering the advisability of instituting proceedings to acquire title to the real property required for the opening and extending of Milford Street from Vienna Avenue to Wortman Avenue, in the Borough of Brooklyn, City of New York; and

Whereas, The Board of Estimate and Apportionment is authorized and required at the time of the adoption of the resolution directing the institution of proceedings to acquire title to the real property required for the foregoing improvement to fix and determine upon an area or areas of assessment for benefit for said proceeding.

Resolved, That the Board of Estimate and Apportionment, in pursuance of the provisions of Section 973 of the Greater New York Charter, hereby gives notice that the following is the proposed area of assessment for benefit in this proceeding:

Bounded on the north by a line distant 100 feet northerly from and parallel with the northerly line of Vienna Avenue, the said distance being measured at right angles to Vienna Avenue; on the east by a line midway between Milford street and Logan street; on the south by a line distant 100 feet southerly from and parallel with the southerly line of Wortman Avenue, the said distance being measured at right angles to Wortman Avenue; and on the west by a line midway between Montauk Avenue and Milford street.

Resolved, That this Board consider the proposed area of assessment at a meeting of the Board to be held in The City of New York, Borough of Manhattan, in the City Hall, on Friday, the 22nd day of October, 1915, at 10 a. m., and that at the same time and place a public hearing thereon will then and there be had.

Resolved, That the Secretary of this Board cause these resolutions and a notice to all persons affected thereby to be published in The City Record and the Corporation Newspapers for ten days prior to the 22nd day of October, 1915.

(The map showing the area of assessment in this proceeding is on file in the office of the Chief Engineer of the Board, Room 1347, Municipal Building.)

Dated October 8, 1915.
JOSEPH HAAG, Secretary, Municipal Building. Telephone, 4560 Worth. o8,20

NOTICE IS HEREBY GIVEN THAT AT THE

meeting of the Board of Estimate and Apportionment held on October 1, 1915, the following resolutions were adopted:

Whereas, The Board of Estimate and Apportionment of The City of New York is considering the advisability of instituting proceedings to acquire title to the real property required for the opening and extending of Voorhies Avenue from Hubbard Street to East 15th Street, excluding the right-of-way of the Long Island Railroad, and of the Brooklyn and Brighton Beach Railroad, in the Borough of Brooklyn, City of New York; and

Whereas, The Board of Estimate and Apportionment is authorized and required at the time of the adoption of the resolution directing the institution of proceedings to acquire title to the real property required for the foregoing improvement to fix and determine upon an area or areas of assessment for benefit for said proceeding.

Resolved, That the Board of Estimate and Apportionment, in pursuance of the provisions of Section 973 of the Greater New York Charter, hereby gives notice that the following is the proposed area of assessment for benefit in this proceeding:

Beginning at a point on the prolongation of a line midway between Avenue Z and Voorhies Avenue where it is intersected by a line midway between East 6th street and Hubbard street, and running thence eastwardly along the said line midway between Avenue Z and Voorhies Avenue to the intersection with the prolongation of a line midway between East 15th street and East 16th street; thence southwardly along the said line midway between East 15th street and East 16th street and along the prolongation of the said line to the intersection with a line parallel with Voorhies Avenue and passing through a point on the easterly line of East 14th street where it is intersected by a line bisecting the angle formed by the intersection of the prolongations of the southerly line of Voorhies Avenue and the northerly line of Canal Avenue North, as these streets are laid out between East 11th street and East 12th street; thence westwardly along the said line parallel with Voorhies Avenue to the intersection with the easterly line of East 14th street; thence westwardly along the said line bisecting the angle formed by the intersection with a line midway between East 6th street and Hubbard street; thence northwardly along the said line midway between East 6th street and Hubbard street to the point of place of beginning.

Resolved, That this Board consider the proposed area of assessment at a meeting of the Board to be held in The City of New York, Borough of Manhattan, in the City Hall, on Friday, the 22nd day of October, 1915, at 10 a. m., and that at the same time and place a public hearing thereon will then and there be had.

Resolved, That the Secretary of this Board cause these resolutions and a notice to all persons affected thereby to be published in The City Record and the Corporation Newspapers for ten days prior to the 22nd day of October, 1915.

(The map showing the area of assessment in this proceeding is on file in the office of the Chief Engineer of the Board, Room 1347, Municipal Building.)

Dated October 8, 1915.
JOSEPH HAAG, Secretary, Municipal Building. Telephone, 4560 Worth. o8,20

NOTICE IS HEREBY GIVEN THAT AT THE

meeting of the Board of Estimate and Apportionment held on October 1, 1915, the following resolutions were adopted:

Whereas, The Board of Estimate and Apportionment of The City of New York is considering the advisability of instituting proceedings to acquire title to the real property required for the opening and extending of Maple Street from Troy Avenue to Utica Avenue, in the Borough of Brooklyn, City of New York; and

Whereas, The Board of Estimate and Apportionment is authorized and required at the time of the adoption of the resolution directing the institution of proceedings to acquire title to the real property required for the foregoing improvement to fix and determine upon an area or areas of assessment for benefit for said proceeding.

Resolved, That the Board of Estimate and Apportionment, in pursuance of the provisions of Section 973 of the Greater New York Charter, hereby gives notice that the following is the proposed area of assessment for benefit in this proceeding:

Bounded on the north by a line midway between East New York Avenue and Maple Street and by the prolongation of the said line; on the east by a line distant 100 feet easterly from and parallel with the easterly line of Utica Avenue, the said distance being measured at right angles to Utica Avenue; on the south by a line midway between Midwood street and Maple street and by the prolongation of the said line; and on the west by a line distant 100 feet westerly from and parallel with the westerly line of Troy Avenue, the said distance being measured at right angles to Troy Avenue.

Resolved, That this Board consider the proposed area of assessment at a meeting of the Board to be held in The City of New York, Borough of Manhattan, in the City Hall, on Friday, the 22nd day of October, 1915, at 10 a. m., and that at the same time and place a public hearing thereon will then and there be had.

Resolved, That the Secretary of this Board cause these resolutions and a notice to all persons affected thereby to be published in The City Record and the Corporation Newspapers for ten days prior to the 22nd day of October, 1915.

(The map showing the area of assessment in this proceeding is on file in the office of the

Chief Engineer of the Board, Room 1347, Municipal Building.)

Dated October 8, 1915.
JOSEPH HAAG, Secretary, Municipal Building. Telephone, 4560 Worth. o8,20

NOTICE IS HEREBY GIVEN THAT AT THE

meeting of the Board of Estimate and Apportionment held on October 1, 1915, the following resolutions were adopted:

Whereas, The Board of Estimate and Apportionment of The City of New York is considering the advisability of instituting proceedings to acquire title to the real property required for the opening and extending of East 52nd Street from Remsen Avenue to Lenox Road, and from Church Avenue to the unnamed street adjoining the right-of-way of the Long Island Railroad on its northerly side, in the Borough of Brooklyn, City of New York; and

Whereas, The Board of Estimate and Apportionment is authorized and required at the time of the adoption of the resolution directing the institution of proceedings to acquire title to the real property required for the foregoing improvement to fix and determine upon an area or areas of assessment for benefit for said proceeding.

Resolved, That the Board of Estimate and Apportionment, in pursuance of the provisions of Section 973 of the Greater New York Charter, hereby gives notice that the following is the proposed area of assessment for benefit in this proceeding:

Beginning at a point on the southwesterly line of Remsen Avenue, midway between East 51st street and East 52d street, and running thence northwardly at right angles to Remsen Avenue a distance of 200 feet; thence southwardly and parallel with Remsen Avenue to the intersection with a line at right angles to Remsen Avenue and passing through a point on its southwesterly side midway between East 52d street and East 53d street; thence southwardly along the said line at right angles to Remsen Avenue to its southwesterly side; thence southwardly along a line midway between East 52d street and East 53d street and along the prolongation of the said line to the intersection with the northerly property line of the Long Island Railroad Company; thence southwardly along the said property line to the intersection with the prolongation of a line midway between East 51st street and East 52d street; thence northwardly along the said line midway between East 51st street and East 52d street, and along the prolongation of the said line to the point of place of beginning.

Resolved, That this Board consider the proposed area of assessment at a meeting of the Board to be held in The City of New York, Borough of Manhattan, in the City Hall, on Friday, the 22nd day of October, 1915, at 10 a. m., and that at the same time and place a public hearing thereon will then and there be had.

Resolved, That the Secretary of this Board cause these resolutions and a notice to all persons affected thereby to be published in The City Record and the Corporation Newspapers for ten days prior to the 22nd day of October, 1915.

(The map showing the area of assessment in this proceeding is on file in the office of the Chief Engineer of the Board, Room 1347, Municipal Building.)

Dated October 8, 1915.
JOSEPH HAAG, Secretary, Municipal Building. Telephone, 4560 Worth. o8,20

NOTICE IS HEREBY GIVEN THAT AT THE

meeting of the Board of Estimate and Apportionment held on October 1, 1915, the following resolutions were adopted:

Whereas, The Board of Estimate and Apportionment of The City of New York is considering the advisability of instituting proceedings to acquire title to the real property required for the opening and extending of Berriman Street from New Lots Avenue to Vandalia Avenue, in the Borough of Brooklyn, City of New York; and

Whereas, The Board of Estimate and Apportionment is authorized and required at the time of the adoption of the resolution directing the institution of proceedings to acquire title to the real property required for the foregoing improvement to fix and determine upon an area or areas of assessment for benefit for said proceeding.

Resolved, That the Board of Estimate and Apportionment, in pursuance of the provisions of Section 973 of the Greater New York Charter, hereby gives notice that the following is the proposed area of assessment for benefit in this proceeding:

Bounded on the north by a line distant 100 feet northerly from and parallel with the northerly line of New Lots Avenue, the said distance being measured at right angles to New Lots Avenue; on the east by a line midway between Berriman street and Atkins Avenue, as these streets are laid out south of New Lots Avenue and by the prolongation of the said line; on the south by a line distant 100 feet southerly from and parallel with the southerly line of Vandalia Avenue, the said distance being measured at right angles to Vandalia Avenue, and on the west by a line midway between Berriman street and Shepler Avenue, as these streets are laid out south of New Lots Avenue, and by the prolongations of the said line.

Resolved, That this Board consider the proposed area of assessment at a meeting of the Board to be held in The City of New York, Borough of Manhattan, in the City Hall, on Friday, the 22nd day of October, 1915, at 10 a. m., and that at the same time and place a public hearing thereon will then and there be had.

Resolved, That the Secretary of this Board cause these resolutions and a notice to all persons affected thereby to be published in The City Record and the Corporation Newspapers for ten days prior to the 22nd day of October, 1915.

(The map showing the area of assessment in this proceeding is on file in the office of the Chief Engineer of the Board, Room 1347, Municipal Building.)

Dated October 8, 1915.
JOSEPH HAAG, Secretary, Municipal Building. Telephone, 4560 Worth. o8,20

NOTICE IS HEREBY GIVEN THAT AT THE

meeting of the Board of Estimate and Apportionment held on October 1, 1915, the following resolutions were adopted:

Whereas, The Board of Estimate and Apportionment of The City of New York is considering the advisability of instituting proceedings to acquire title to the real property required for the opening and extending of Stone Avenue from Riverdale Avenue to New Lots Avenue, in the Borough of Brooklyn, City of New York; and

Whereas, The Board of Estimate and Apportionment is authorized and required at the time of the adoption of the resolution directing the institution of proceedings to acquire title to the real property required for the foregoing improvement to fix and determine upon an area or areas of assessment for benefit for said proceeding.

Resolved, That the Board of Estimate and Apportionment, in pursuance of the provisions of Section 973 of the Greater New York Charter, hereby gives notice that the following is the proposed area of assessment for benefit in this proceeding:

Bounded on the north by a line midway between Livonia Avenue and Riverdale Avenue; on the east by a line midway between Christopher Avenue and Sackman street; on the south by a

line midway between Hegeman avenue and Vienna avenue, and on the west by a line midway between Osborne street and Watkins street.

Resolved, That this Board consider the proposed area of assessment at a meeting of the Board to be held in The City of New York, Borough of Manhattan, in the City Hall, on Friday, the 22nd day of October, 1915, at 10 a. m., and that at the same time and place a public hearing thereon will then and there be had.

Resolved, That the Secretary of this Board cause these resolutions and a notice to all persons affected thereby to be published in The City Record and the Corporation Newspapers for ten days prior to the 22nd day of October, 1915.

Dated October 8, 1915.
JOSEPH HAAG, Secretary, Municipal Building. Telephone, 4560 Worth. o8,20

NOTICE IS HEREBY GIVEN THAT AT THE meeting of the Board of Estimate and Apportionment held on October 1, 1915, the following resolutions were adopted:

Whereas, The Board of Estimate and Apportionment of The City of New York is considering the advisability of instituting proceedings to acquire title to the real property required for the opening and extending of Bath Avenue from the line between the former towns of New Utrecht and Gravesend to Stillwell Avenue, excepting the right-of-way of the Brooklyn, Bath and West End Railroad, in the Borough of Brooklyn, City of New York; and

Whereas, The Board of Estimate and Apportionment is authorized and required at the time of the adoption of the resolution directing the institution of proceedings to acquire title to the real property required for the foregoing improvement to fix and determine upon an area or areas of assessment for benefit for said proceeding;

Resolved, That the Board of Estimate and Apportionment, in pursuance of the provisions of Section 973 of the Greater New York Charter, hereby gives notice that the following is the proposed area of assessment for benefit in this proceeding:

Beginning at a point on the westerly line of Stillwell avenue where it is intersected by the prolongation of a line midway between Bath avenue and Cropsy avenue, as these streets are laid out between Bay 41st street and 26th avenue, and running thence northwesterly along the said line midway between Bath avenue and Cropsy avenue, and along the prolongations of the said line to the intersection with a line bisecting the angle formed by the intersection of the prolongations of the centre lines of Bath avenue and Cropsy avenue as these streets are laid out between Bay 34th street and Bay 35th street; thence northwesterly along the said bisecting line to the intersection with a line midway between Bay 32d street and 23d avenue; thence northwesterly along the said line midway between Bay 32d street and 23d avenue to the intersection with a line bisecting the angle formed by the intersection of the centre lines of Bath avenue and Benson avenue as these streets are laid out between Bay 34th street and Bay 35th street; thence southeasterly along the said bisecting line to the intersection with a line midway between Bath avenue and Benson avenue as these streets are laid out between Bay 41st street and 26th avenue; thence southeasterly along the said line midway between Bath avenue and Benson avenue and along the prolongations of the said line to the intersection with the easterly line of Stillwell avenue; thence easterly at right angles to Stillwell avenue a distance of 100 feet; thence southwardly and parallel with Stillwell avenue to the intersection with a line at right angles to Stillwell avenue and passing through the point of beginning; thence westwardly along the said line at right angles to Stillwell avenue to the point of place of beginning.

Resolved, That this Board consider the proposed area of assessment at a meeting of the Board to be held in The City of New York, Borough of Manhattan, in the City Hall, on Friday, the 22nd day of October, 1915, at 10 a. m., and that at the same time and place a public hearing thereon will then and there be had.

Resolved, That the Secretary of this Board cause these resolutions and a notice to all persons affected thereby to be published in The City Record and the Corporation Newspapers for ten days prior to the 22nd day of October, 1915.

(The map showing the area of assessment in this proceeding is on file in the office of the Chief Engineer of the Board, Room 1347, Municipal Building.)

Dated October 8, 1915.
JOSEPH HAAG, Secretary, Municipal Building. Telephone, 4560 Worth. o8,20

NOTICE IS HEREBY GIVEN THAT AT THE meeting of the Board of Estimate and Apportionment held on October 1, 1915, the following resolutions were adopted:

Whereas, The Board of Estimate and Apportionment of The City of New York is considering the advisability of instituting proceedings to acquire title to the real property required for the opening and extending of East 29th Street from Germania Place to Avenue J, and from Avenue M to the northerly property line of the Coney Island Jockey Club south of Avenue U, excluding the right-of-way of the Long Island Railroad, in the Borough of Brooklyn, City of New York; and

Whereas, The Board of Estimate and Apportionment is authorized and required at the time of the adoption of the resolution directing the institution of proceedings to acquire title to the real property required for the foregoing improvement to fix and determine upon an area or areas of assessment for benefit for said proceeding;

Resolved, That the Board of Estimate and Apportionment, in pursuance of the provisions of Section 973 of the Greater New York Charter, hereby gives notice that the following are the proposed areas of assessment for benefit in this proceeding:

1. Beginning at a point on the southerly line of Avenue J, midway between East 29th street and Nostrand avenue, and running thence westwardly along the southerly line of Avenue J to the intersection with a line midway between East 28th street and East 29th street; thence northwardly along the said line midway between East 28th street and East 29th street to the intersection with the prolongation of a line distant 100 feet northwesterly from and parallel with the northwesterly line of Germania place, the said distance being measured at right angles to Germania place; thence northwesterly along the said line parallel with Germania place and along the prolongation of the said line to the intersection with a line at right angles to Germania place and passing through a point on its southeasterly side where it is intersected by a line bisecting the angle formed by the intersection of the prolongations of the easterly line of East 29th street and the westerly line of Nostrand avenue as these streets are laid out between Avenue H and Avenue I; thence southeasterly along the said line at right angles to Germania place to the intersection with its southeasterly side; thence southwardly along the said bisecting line to the intersection with the prolongation of a line midway between East 29th street and Nostrand avenue as these streets are laid out between East 29th street and Nostrand avenue

and along the prolongation of the said line to the point of place of beginning.

2. Bounded on the north by the northerly line of Avenue M; on the east by a line midway between East 29th street and Nostrand avenue and by the prolongation of the said line; on the south by a line distant 100 feet southerly from and parallel with the northerly property line of the Coney Island Jockey Club, the said distance being measured at right angles to the said property line, and on the west by a line midway between East 28th street and East 29th street and by the prolongation of the said line.

Resolved, That this Board consider the proposed areas of assessment at a meeting of the Board to be held in The City of New York, Borough of Manhattan, in the City Hall, on Friday, the 22nd day of October, 1915, at 10 a. m., and that at the same time and place a public hearing thereon will then and there be had.

Resolved, That the Secretary of this Board cause these resolutions and a notice to all persons affected thereby to be published in The City Record and the Corporation Newspapers for ten days prior to the 22nd day of October, 1915.

(The map showing the area of assessment in this proceeding is on file in the office of the Chief Engineer of the Board, Room 1347, Municipal Building.)

Dated October 8, 1915.
JOSEPH HAAG, Secretary, Municipal Building. Telephone, 4560 Worth. o8,20

NOTICE IS HEREBY GIVEN THAT AT THE meeting of the Board of Estimate and Apportionment held on September 17, 1915, the Board continued until October 22nd, 1915, the hearing in the matter of changing the map or plan of

The City of New York by establishing lines and grades for Jackson Avenue (Broadway) from Cemetery Lane to the City boundary line in the Borough of Queens, City of New York, which proposed change is more particularly shown upon a map or plan bearing the signature of the President of the Borough, and dated May 12, 1915.

The hearing will be held in the City Hall, Borough of Manhattan, City of New York, on Friday, October 22nd, 1915, at 10 a. m.

Dated October 8, 1915.
JOSEPH HAAG, Secretary, Municipal Building. Telephone, 4560 Worth. o8,20

NOTICE IS HEREBY GIVEN THAT AT THE meeting of the Board of Estimate and Apportionment held on October 1, 1915, the following resolutions were adopted:

Whereas, The Board of Estimate and Apportionment of The City of New York is considering the advisability of instituting proceedings to acquire title to the real property required for the opening and extending of Amethyst Street from Morris Park Avenue to Sagamore Street, subject to the easements of the New York, Westchester and Boston Railroad that are necessary to permit of operating the said railroad; Unionport Road from Morris Park Avenue to Rhineland Avenue, and Rhineland Avenue from Unionport Road to Amethyst Street, in the Borough of The Bronx, City of New York; and

Whereas, The Board of Estimate and Apportionment is authorized and required at the time of the adoption of the resolution directing the institution of proceedings to acquire title to the real property required for the foregoing improvement to fix and determine upon an area or areas of assessment for benefit for said proceedings;

Resolved, That the Board of Estimate and Apportionment, in pursuance of the provisions of Section 973 of the Greater New York Charter, as amended, hereby gives notice that the proposed area of assessment for benefit in this proceeding is as shown on the following diagram:

BOARD OF ESTIMATE AND APPORTIONMENT
OFFICE OF THE CHIEF ENGINEER

DIAGRAM SHOWING AREA OF ASSESSMENT
IN THE PROCEEDING FOR ACQUIRING TITLE TO

AMETHYST ST. FROM MORRIS PARK AVE
TO SAGAMORE ST.,

UNIONPORT ROAD FROM MORRIS PARK AVE
TO RHINELANDER AVE. AND

RHINELANDER AVE. FROM UNIONPORT ROAD
TO AMETHYST ST.

BOROUGH OF THE BRONX
NEW YORK, JUNE 4TH 1915.

Scale: 0 100 200
Chief Engineer.

EXPLANATORY NOTE:

--- indicates the boundary of the area of assessment.

o indicates the position of angle points which are not otherwise clearly fixed.

All distances indicated are in feet and are to be measured at right angles or normal to the street lines to which they are referred.

The original of this map is on file in the office of the Chief Engineer, Room 1347 Municipal Building.

--- indicates the boundary of the area of assessment.

o indicates the position of angle points which are not otherwise clearly fixed.

All distances indicated are in feet and are to be measured at right angles or normal to the street lines to which they are referred.

The original of this map is on file in the office of the Chief Engineer, Room 1347 Municipal Building.

--- indicates the boundary of the area of assessment.

o indicates the position of angle points which are not otherwise clearly fixed.

All distances indicated are in feet and are to be measured at right angles or normal to the street lines to which they are referred.

The original of this map is on file in the office of the Chief Engineer, Room 1347 Municipal Building.

--- indicates the boundary of the area of assessment.

o indicates the position of angle points which are not otherwise clearly fixed.

All distances indicated are in feet and are to be measured at right angles or normal to the street lines to which they are referred.

The original of this map is on file in the office of the Chief Engineer, Room 1347 Municipal Building.

--- indicates the boundary of the area of assessment.

o indicates the position of angle points which are not otherwise clearly fixed.

All distances indicated are in feet and are to be measured at right angles or normal to the street lines to which they are referred.

The original of this map is on file in the office of the Chief Engineer, Room 1347 Municipal Building.

--- indicates the boundary of the area of assessment.

o indicates the position of angle points which are not otherwise clearly fixed.

All distances indicated are in feet and are to be measured at right angles or normal to the street lines to which they are referred.

The original of this map is on file in the office of the Chief Engineer, Room 1347 Municipal Building.

--- indicates the boundary of the area of assessment.

o indicates the position of angle points which are not otherwise clearly fixed.

All distances indicated are in feet and are to be measured at right angles or normal to the street lines to which they are referred.

The original of this map is on file in the office of the Chief Engineer, Room 1347 Municipal Building.

--- indicates the boundary of the area of assessment.

o indicates the position of angle points which are not otherwise clearly fixed.

All distances indicated are in feet and are to be measured at right angles or normal to the street lines to which they are referred.

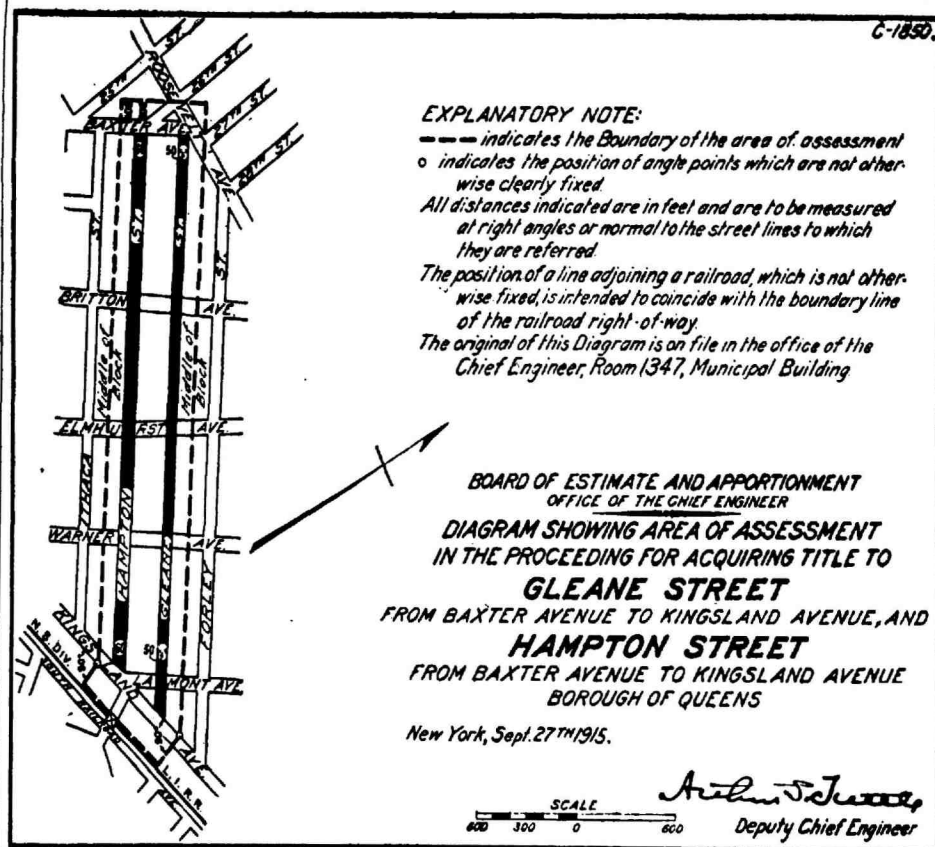
The original of this map is on file in the office of the Chief Engineer, Room 1347 Municipal Building.

--- indicates the boundary of the area of assessment.

o indicates the position of angle points which are not otherwise clearly fixed.

All distances indicated are in feet and are to be measured at right angles or normal to the street lines to which they are referred.

The original of this map is on file in the office of the Chief Engineer, Room 1347 Municipal Building.



Resolved, That this Board consider the proposed area of assessment at a meeting of the Board to be held in The City of New York, Borough of Manhattan, in the City Hall, on Friday, the 22nd day of October, 1915, at 10 a. m., and that at the same time and place a public hearing thereon will then and there be had.

Resolved, That the Secretary of this Board cause these resolutions and a notice to all persons affected thereby to be published in The City Record for ten days prior to the 22nd day of October, 1915.

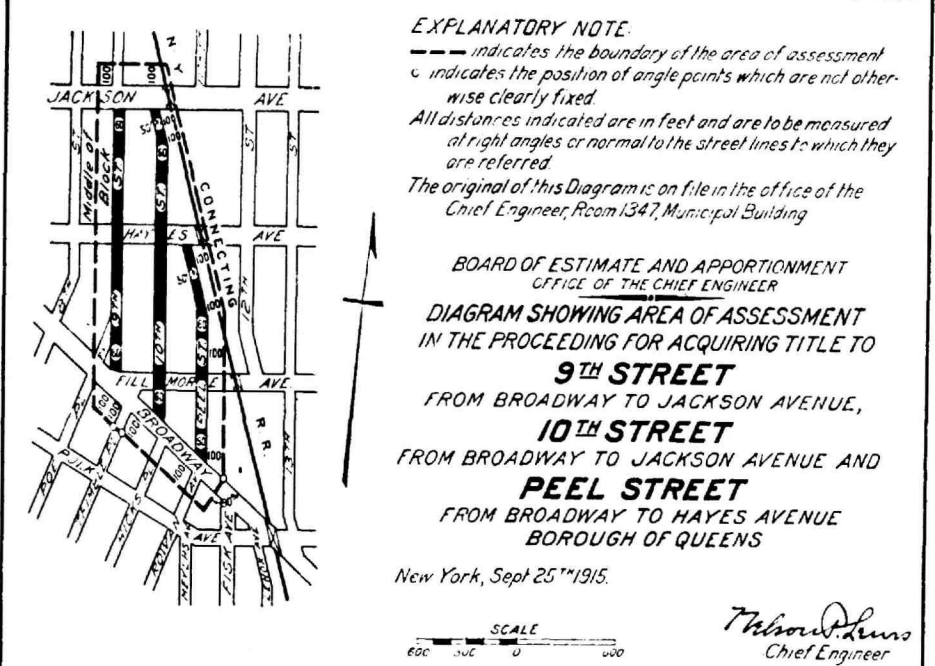
Dated October 8, 1915.
JOSEPH HAAG, Secretary, Municipal Building. Telephone, 4560 Worth. o8,20

NOTICE IS HEREBY GIVEN THAT AT THE meeting of the Board of Estimate and Apportionment held on October 1, 1915, the following resolutions were adopted:

Whereas, The Board of Estimate and Apportionment of The City of New York is considering the advisability of instituting proceedings to acquire title to the real property required for the opening and extending of 9th Street from Broadway to Jackson Avenue, 10th Street from Broadway to Jackson Avenue, and Peel Street from Broadway to Jackson Avenue and Hayes Avenue, in the Borough of Queens, City of New York; and

Whereas, The Board of Estimate and Apportionment is authorized and required at the time of the adoption of the resolution directing the institution of proceedings to acquire title to the real property required for the foregoing improvement to fix and determine upon an area or areas of assessment for benefit for said proceedings;

Resolved, That the Board of Estimate and Apportionment, in pursuance of the provisions of Section 973 of the Greater New York Charter, as amended, hereby gives notice that the proposed area of assessment for benefit in this proceeding is as shown on the following diagram:



Resolved, That this Board consider the proposed area of assessment at a meeting of the Board to be held in The City of New York, Borough of Manhattan, in the City Hall, on Friday, the 22nd day of October, 1915, at 10 a. m., and that at the same time and place a public hearing thereon will then and there be had.

Resolved, That the Secretary of this Board cause these resolutions and a notice to all persons affected thereby to be published in The City Record for ten days prior to the 22nd day of October, 1915.

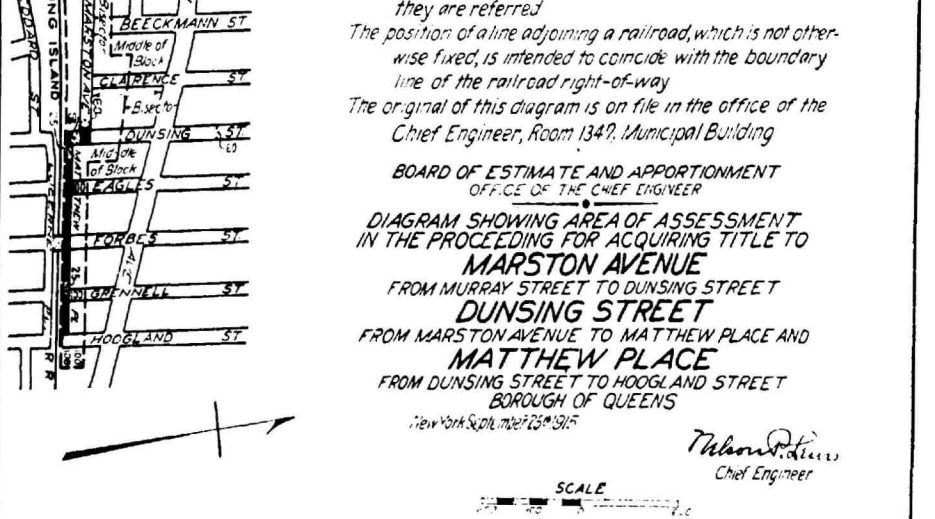
Dated October 8, 1915.
JOSEPH HAAG, Secretary, Municipal Building. Telephone, 4560 Worth. o8,20

NOTICE IS HEREBY GIVEN THAT AT THE meeting of the Board of Estimate and Apportionment held on October 1, 1915, the following resolutions were adopted:

Whereas, The Board of Estimate and Apportionment of The City of New York is considering the advisability of instituting proceedings to acquire title to the real property required for the opening and extending of Marston Avenue from Murray Street to Dunsing Street, Dunsing Street from Marston Avenue to Matthew Place, and Matthew Place from Dunsing Street to Hoogland Street, in the Borough of Queens, City of New York; and

Whereas, The Board of Estimate and Apportionment is authorized and required at the time of the adoption of the resolution directing the institution of proceedings to acquire title to the real property required for the foregoing improvement to fix and determine upon an area or areas of assessment for benefit for said proceedings;

Resolved, That the Board of Estimate and Apportionment, in pursuance of the provisions of Section 973 of the Greater New York Charter, as amended, hereby gives notice that the proposed area of assessment for benefit in this proceeding is as shown on the following diagram:



Resolved, That this Board consider the proposed area of assessment at a meeting of the Board to be held in The City of New York, Borough of Manhattan, in the City Hall, on Friday, the 22nd day of October, 1915, at 10 a. m., and that at the same time and place a public hearing thereon will then and there be had.

Resolved, That the Secretary of this Board cause these resolutions and a notice to all persons affected thereby to be published in The City Record for ten days prior to the 22nd day of October, 1915.

Dated October 8, 1915.
JOSEPH HAAG, Secretary, Municipal Building. Telephone, 4560 Worth. o8,20

NOTICE IS HEREBY GIVEN THAT AT THE meeting of the Board of Estimate and Apportionment held on October 1, 1915, the following resolutions were adopted:

Whereas, The Board of Estimate and Apportionment of The City of New York is considering the advisability of instituting proceedings to acquire title to the real property required for the opening and extending of Milton Street from Flushing Avenue to Grand Street, in the Borough of Queens, City of New York; and

Whereas, The Board of Estimate and Apportionment is authorized and required at the time of the adoption of the resolution directing the institution of proceedings to acquire title to the real property required for the foregoing improvement to fix and determine upon an area or areas of assessment for benefit for said proceedings;

Resolved, That the Board of Estimate and Apportionment, in pursuance of the provisions of Section 973 of the Greater New York Charter, as amended, hereby gives notice that the proposed area of assessment for benefit in this proceeding is as shown on the following diagram:

Resolved, That the Secretary of this Board cause these resolutions and a notice to all persons affected thereby to be published in The City Record for ten days prior to the 22nd day of October, 1915.

Dated October 8, 1915.
JOSEPH HAAG, Secretary, Municipal Building. Telephone, 4560 Worth. o8,20

NOTICE IS HEREBY GIVEN THAT AT THE meeting of the Board of Estimate and Apportionment held on October 1, 1915, the following resolutions were adopted:

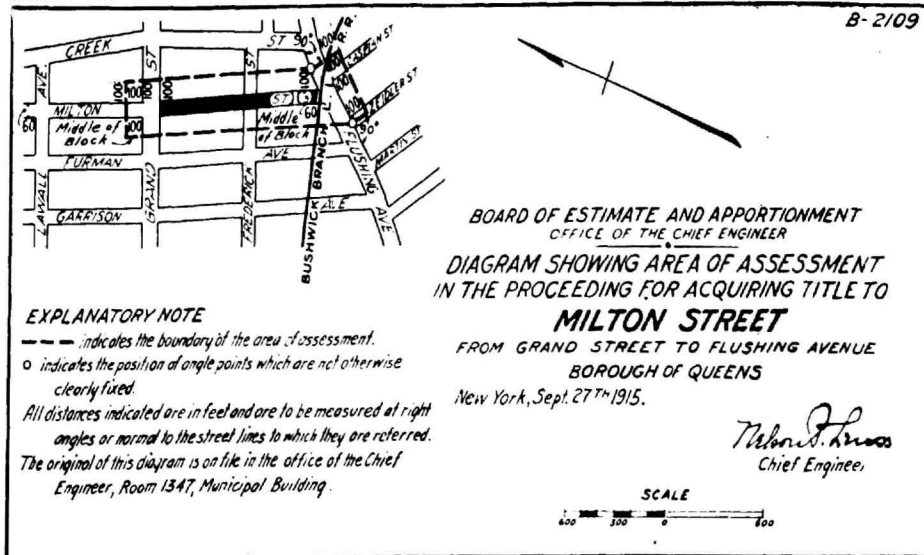
Whereas, The Board of Estimate and Apportionment of The City of New York is considering the advisability of instituting proceedings to acquire title to the real property required for the opening and extending of Milton Street from Flushing Avenue to Grand Street, in the Borough of Queens, City of New York; and

Whereas, The Board of Estimate and Apportionment is authorized and required at the time of the adoption of the resolution directing the institution of proceedings to acquire title to the real property required for the foregoing improvement to fix and determine upon an area or areas of assessment for benefit for said proceedings;

Resolved, That the Board of Estimate and Apportionment, in pursuance of the provisions of Section 973 of the Greater New York Charter, as amended, hereby gives notice that the proposed area of assessment for benefit in this proceeding is as shown on the following diagram:

Resolved, That the Board of Estimate and Apportionment, in pursuance of the provisions of Section 973 of the Greater New York Charter,

as amended, hereby gives notice that the proposed area of assessment for benefit in this proceeding is as shown on the following diagram:



Resolved, That this Board consider the proposed area of assessment at a meeting of the Board to be held in The City of New York, Borough of Manhattan, in the City Hall, on Friday, the 22nd day of October, 1915, at 10 a. m., and that at the same time and place a public hearing thereon will then and there be had.

Resolved, That the Secretary of this Board cause these resolutions and a notice to all persons affected thereby to be published in The City Record for ten days prior to the 22nd day of October, 1915.

Dated October 8, 1915.
 JOSEPH HAAG, Secretary, Municipal Building. Telephone, 4560 Worth. o8,20

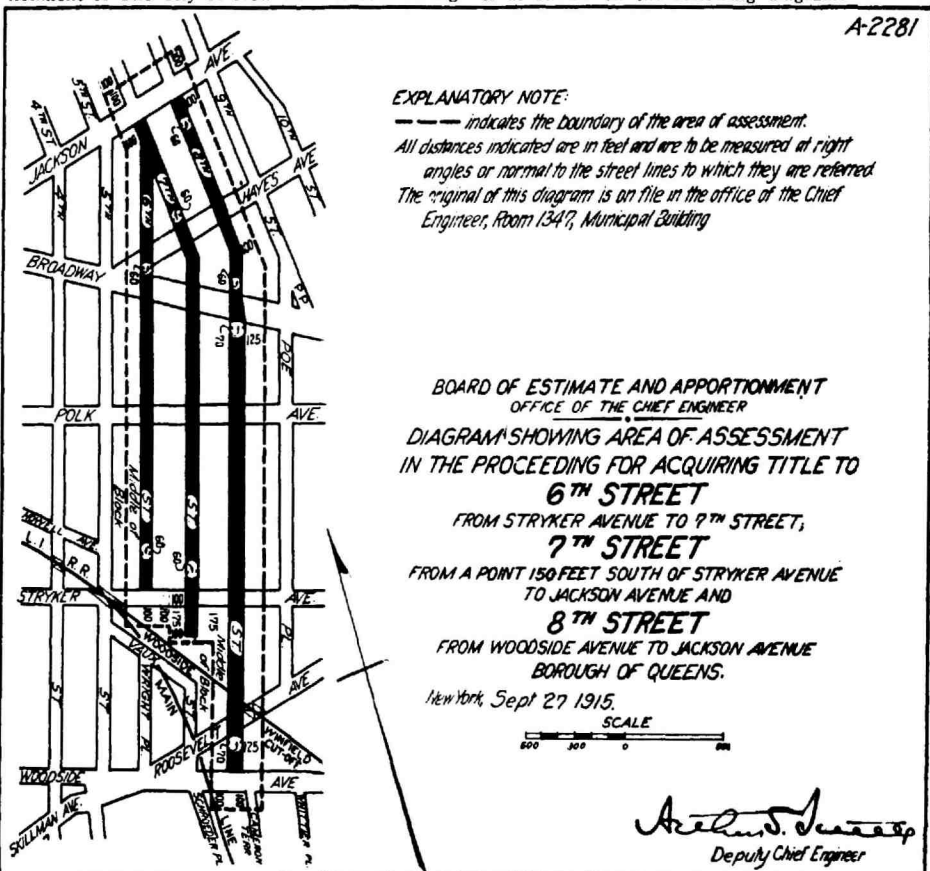
NOTICE IS HEREBY GIVEN THAT AT THE meeting of the Board of Estimate and Apportionment held on October 1, 1915, the following resolutions were adopted:

Whereas, The Board of Estimate and Apportionment of The City of New York is considering

the advisability of instituting proceedings to acquire title to the real property required for the opening and extending of 6th Street from Stryker Avenue to 7th Street; 7th Street from a point 150 feet south of Stryker Avenue to Jackson Avenue; 8th Street from Woodside Avenue to Jackson Avenue, in the Borough of Queens, City of New York; and

Whereas, The Board of Estimate and Apportionment is authorized and required at the time of the adoption of the resolution directing the institution of proceedings to acquire title to the real property required for the foregoing improvement to fix and determine upon an area or areas of assessment for benefit for said proceedings.

Resolved, That the Board of Estimate and Apportionment, in pursuance of the provisions of Section 973 of the Greater New York Charter, as amended, hereby gives notice that the proposed area of assessment for benefit in this proceeding is as shown on the following diagram:



Resolved, That this Board consider the proposed area of assessment at a meeting of the Board to be held in The City of New York, Borough of Manhattan, in the City Hall, on Friday, the 22nd day of October, 1915, at 10 a. m., and that at the same time and place a public hearing thereon will then and there be had.

Resolved, That the Secretary of this Board cause these resolutions and a notice to all persons affected thereby to be published in The City Record for ten days prior to the 22nd day of October, 1915.

Dated October 8, 1915.
 JOSEPH HAAG, Secretary, Municipal Building. Telephone, 4560 Worth. o8,20

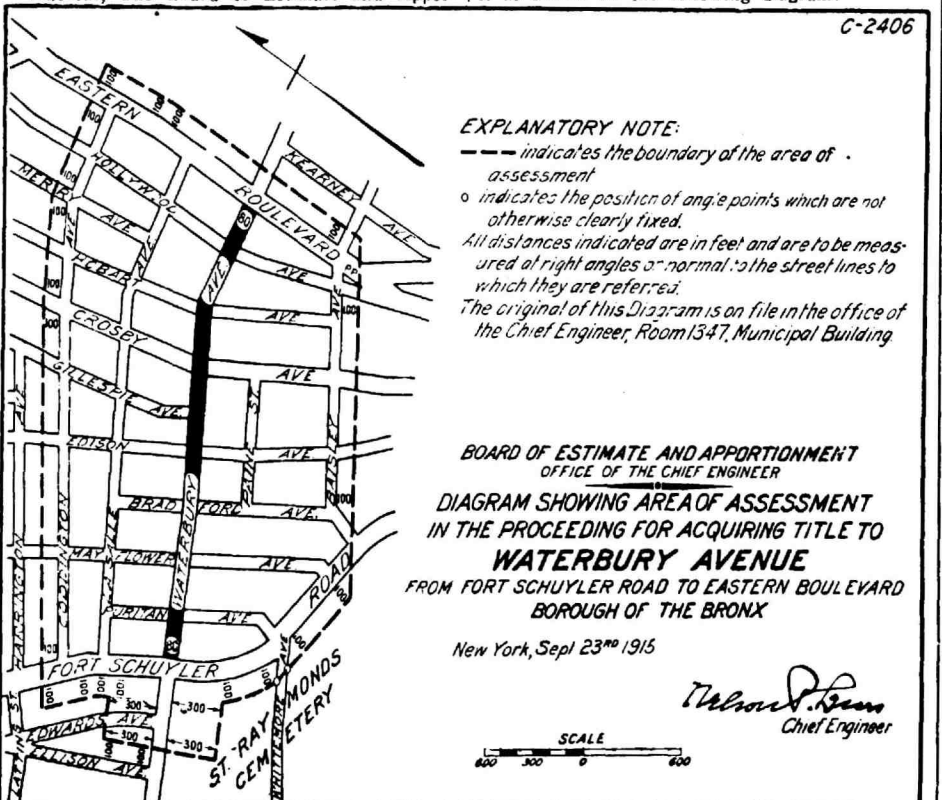
NOTICE IS HEREBY GIVEN THAT AT THE meeting of the Board of Estimate and Apportionment held on October 1, 1915, the following resolutions were adopted:

Whereas, The Board of Estimate and Appor-

tionment of The City of New York is considering the advisability of instituting proceedings to acquire title to the real property required for the opening and extending of Waterbury Avenue from Fort Schuyler Road to the Eastern Boulevard, in the Borough of The Bronx, City of New York; and

Whereas, The Board of Estimate and Apportionment is authorized and required at the time of the adoption of the resolution directing the institution of proceedings to acquire title to the real property required for the foregoing improvement to fix and determine upon an area or areas of assessment for benefit for said proceedings.

Resolved, That the Board of Estimate and Apportionment, in pursuance of the provisions of Section 973 of the Greater New York Charter, as amended, hereby gives notice that the proposed area of assessment for benefit in this proceeding is as shown on the following diagram:



Resolved, That this Board consider the proposed area of assessment at a meeting of the Board to be held in The City of New York, Borough of Manhattan, in the City Hall, on Friday, the 22nd day of October, 1915, at 10 a. m., and that at the same time and place a public hearing thereon will then and there be had.

Resolved, That the Secretary of this Board cause these resolutions and a notice to all persons affected thereby to be published in The City Record for ten days prior to the 22nd day of October, 1915.

Dated October 8, 1915.
 JOSEPH HAAG, Secretary, Municipal Building. Telephone, 4560 Worth. o8,20

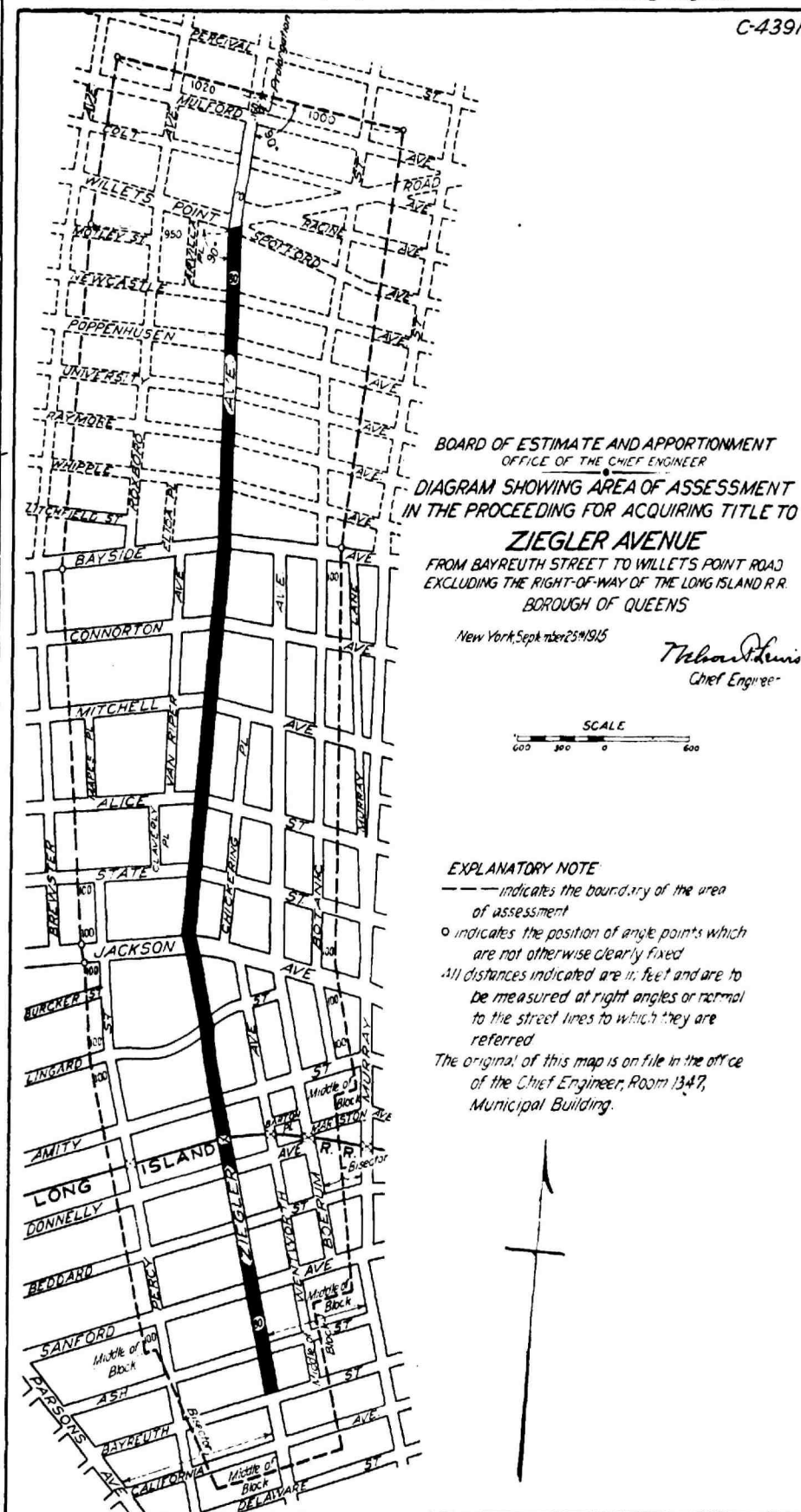
NOTICE IS HEREBY GIVEN THAT AT THE meeting of the Board of Estimate and Apportionment held on October 1, 1915, the following resolutions were adopted:

Whereas, The Board of Estimate and Apportionment of The City of New York is considering the advisability of instituting proceedings to acquire title to the real property required for the opening and extending of Ziegler Avenue from

Bayreuth Street to Willets Point Road, excluding the right of way of the Long Island Railroad, in the Borough of Queens, City of New York; and

Whereas, The Board of Estimate and Apportionment is authorized and required at the time of the adoption of the resolution directing the institution of proceedings to acquire title to the real property required for the foregoing improve-

ment to fix and determine upon an area or areas of assessment for benefit for said proceedings. Resolved, That the Board of Estimate and Apportionment, in pursuance of the provisions of Section 973 of the Greater New York Charter, as amended, hereby gives notice that the proposed area of assessment for benefit in this proceeding is as shown on the following diagram:



Resolved, That this Board consider the proposed area of assessment at a meeting of the Board to be held in The City of New York, Borough of Manhattan, in the City Hall, on Friday, the 22nd day of October, 1915, at 10 a. m., and that at the same time and place a public hearing thereon will then and there be had.

Resolved, That the Secretary of this Board

cause these resolutions and a notice to all persons affected thereby to be published in The City Record for ten days prior to the 22nd day of October, 1915.

Dated October 8, 1915.
 JOSEPH HAAG, Secretary, Municipal Building. Telephone, 4560 Worth. o8,20

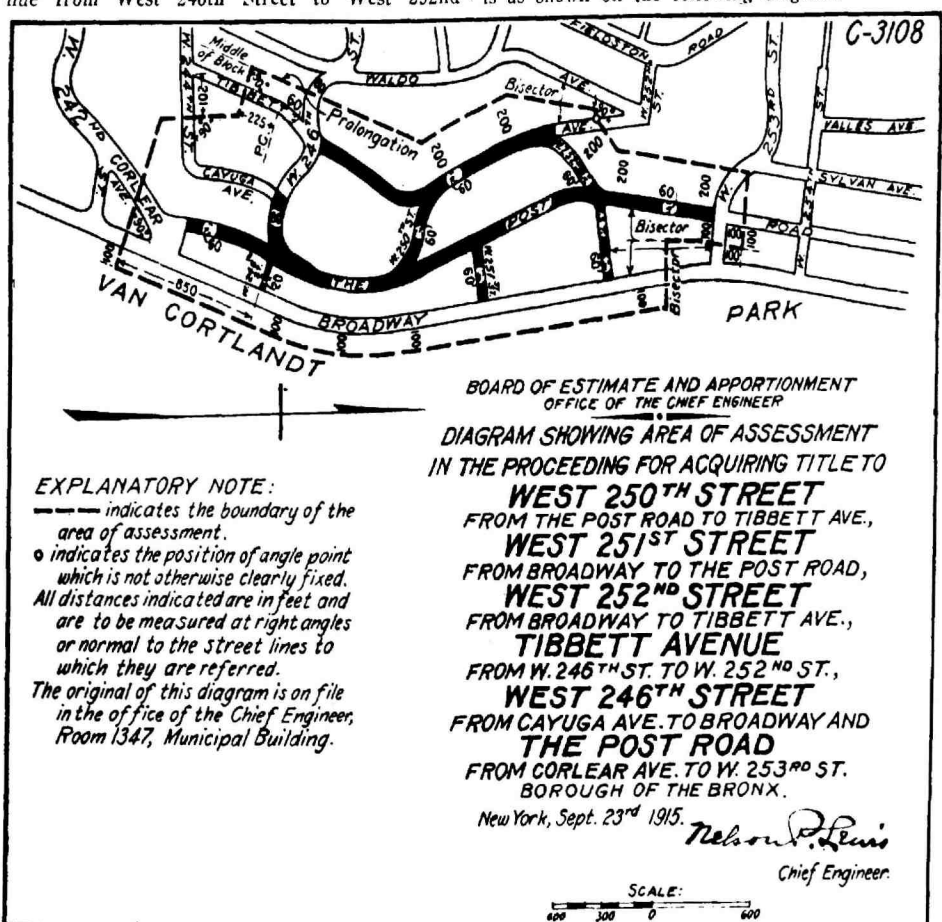
NOTICE IS HEREBY GIVEN THAT AT THE meeting of the Board of Estimate and Apportionment held on October 1, 1915, the following resolutions were adopted:

Whereas, The Board of Estimate and Apportionment of The City of New York is considering the advisability of instituting proceedings to acquire title to the real property required for the opening and extending of The Post Road from Corlear Avenue to West 253rd Street; West 246th Street from Cayuga Avenue to Broadway; West 250th Street from The Post Road to Tibbett Avenue; West 251st Street from Broadway to The Post Road; West 252nd Street from Broadway to Tibbett Avenue, and Tibbett Avenue from West 246th Street to West 252nd

Street as this street is laid out east of Tibbett Avenue, in the Borough of The Bronx, City of New York; and

Whereas, The Board of Estimate and Apportionment is authorized and required at the time of the adoption of the resolution directing the institution of proceedings to acquire title to the real property required for the foregoing improvement to fix and determine upon an area or areas of assessment for benefit for said proceedings.

Resolved, That the Board of Estimate and Apportionment, in pursuance of the provisions of Section 973 of the Greater New York Charter, as amended, hereby gives notice that the proposed area of assessment for benefit in this proceeding is as shown on the following diagram:



Resolved, That this Board consider the proposed area of assessment at a meeting of the Board to be held in The City of New York, Borough of Manhattan, in the City Hall, on Friday, the 22nd day

of October, 1915, at 10 a. m., and that at the same time and place a public hearing thereon will then and there be had.

Resolved, That the Secretary of this Board

cause these resolutions and a notice to all persons affected thereby to be published in The City Record for ten days prior to the 22nd day of October, 1915.

Dated October 8, 1915.
JOSEPH HAAG, Secretary, Municipal Building. Telephone, 4560 Worth. o8,20

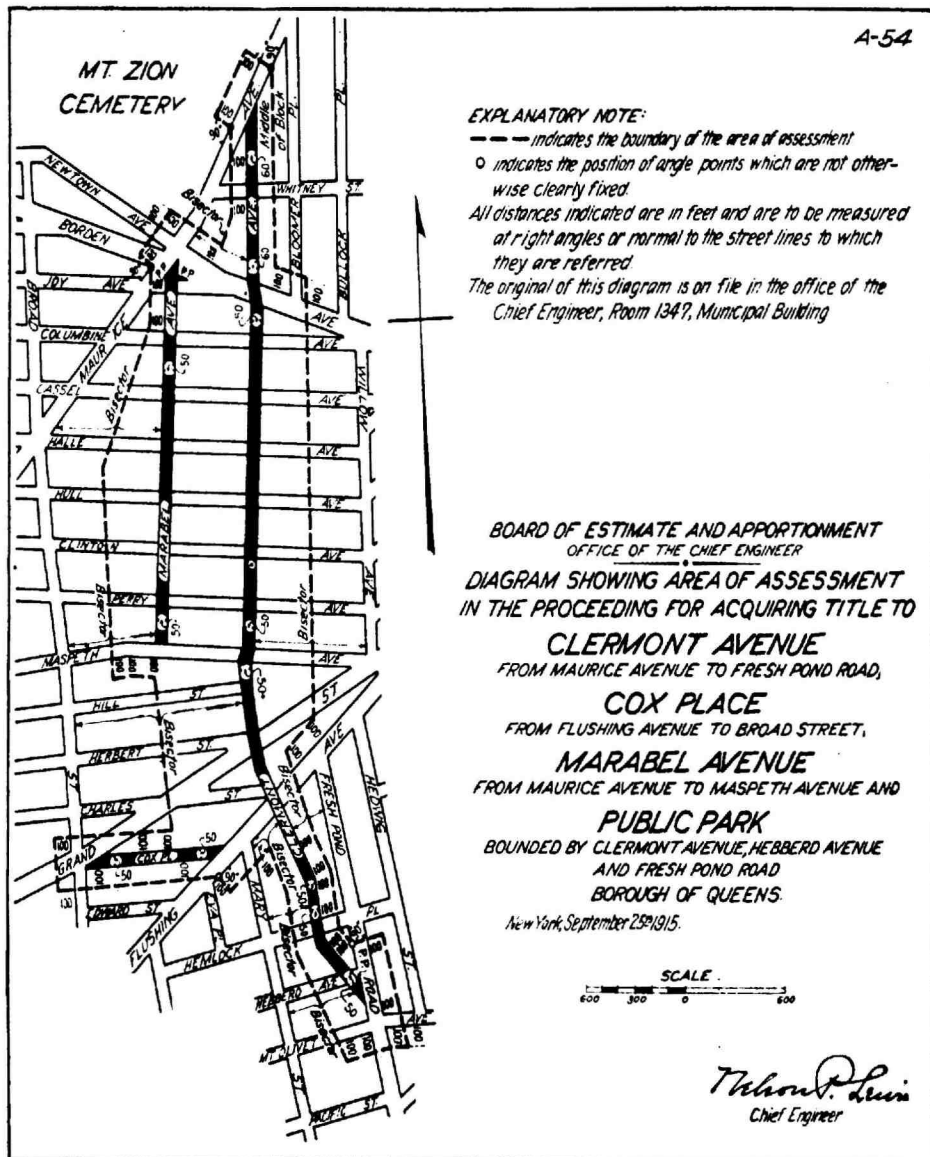
NOTICE IS HEREBY GIVEN THAT AT THE meeting of the Board of Estimate and Apportionment held on October 1, 1915, the following resolutions were adopted:

Whereas, The Board of Estimate and Apportionment of The City of New York is considering the advisability of instituting proceedings to acquire title to the real property required for the opening and extending of Clermont Avenue from Maurice Avenue to Fresh Pond Road; Cox Place

from Flushing Avenue to Broad Street; Marabel Avenue from Maurice Avenue to Maspeth Avenue, together with the public park bounded by Clermont Avenue, Heberd Avenue and Fresh Pond Road, in the Borough of Queens, City of New York; and

Whereas, The Board of Estimate and Apportionment is authorized and required at the time of the adoption of the resolution directing the institution of proceedings to acquire title to the real property required for the foregoing improvement to fix and determine upon an area or areas of assessment for benefit for said proceedings.

Resolved, That the Board of Estimate and Apportionment, in pursuance of the provisions of Section 973 of the Greater New York Charter, as amended, hereby gives notice that the proposed area of assessment for benefit in this proceeding is as shown on the following diagram:



Resolved, That this Board consider the proposed area of assessment at a meeting of the Board to be held in The City of New York, Borough of Manhattan, in the City Hall, on Friday, the 22nd day of October, 1915, at 10 a. m., and that at the same time and place a public hearing thereon will then and there be had.

Resolved, That the Secretary of this Board cause these resolutions and a notice to all persons affected thereby to be published in The City Record for ten days prior to the 22nd day of October, 1915.

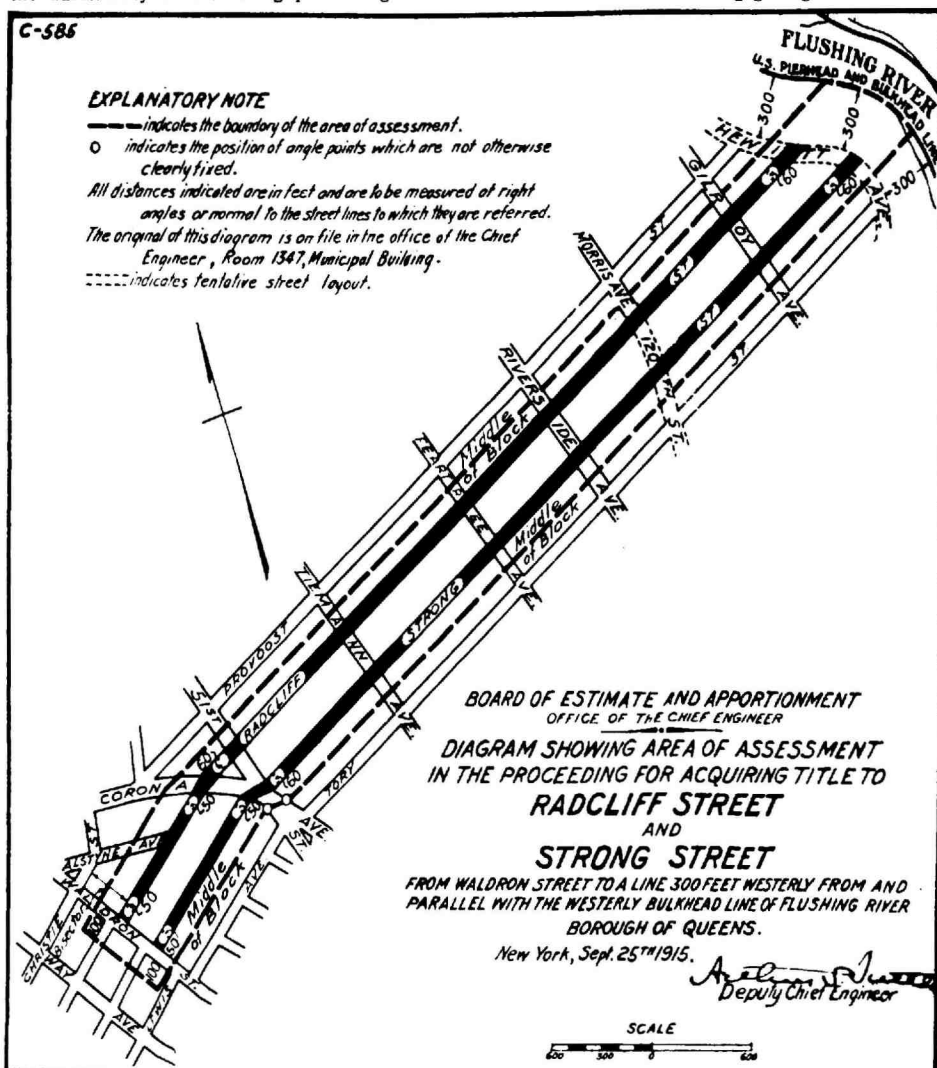
Dated October 8, 1915.
JOSEPH HAAG, Secretary, Municipal Building. Telephone, 4560 Worth. o8,20

NOTICE IS HEREBY GIVEN THAT AT THE meeting of the Board of Estimate and Apportionment held on October 1, 1915, the following resolutions were adopted:

Whereas, The Board of Estimate and Apportionment of The City of New York is considering the advisability of instituting proceedings to acquire title to the real property required for the opening and extending of Radcliff Street from Waldron Street to a line 300 feet westerly from and parallel with the westerly bulkhead line of Flushing River; Strong Street from Waldron Street to a line 300 feet westerly from and parallel with the westerly bulkhead line of Flushing River, in the Borough of Queens, City of New York; and

Whereas, The Board of Estimate and Apportionment is authorized and required at the time of the adoption of the resolution directing the institution of proceedings to acquire title to the real property required for the foregoing improvement to fix and determine upon an area or areas of assessment for benefit for said proceedings.

Resolved, That the Board of Estimate and Apportionment, in pursuance of the provisions of Section 973 of the Greater New York Charter, as amended, hereby gives notice that the proposed area of assessment for benefit in this proceeding is as shown on the following diagram:



Resolved, That this Board consider the proposed area of assessment at a meeting of the Board to be held in The City of New York, Borough of Manhattan, in the City Hall, on Friday, the 22nd day of October, 1915, at 10 a. m., and that at the same time and place a public hearing thereon will then and there be had.

Resolved, That the Secretary of this Board cause these resolutions and a notice to all persons affected thereby to be published in The City Record for ten days prior to the 22nd day of October, 1915.

Dated October 8, 1915.
JOSEPH HAAG, Secretary, Municipal Building. Telephone, 4560 Worth. o8,20

NOTICE IS HEREBY GIVEN THAT AT THE meeting of the Board of Estimate and Apportionment held on October 1, 1915, the following resolutions were adopted:

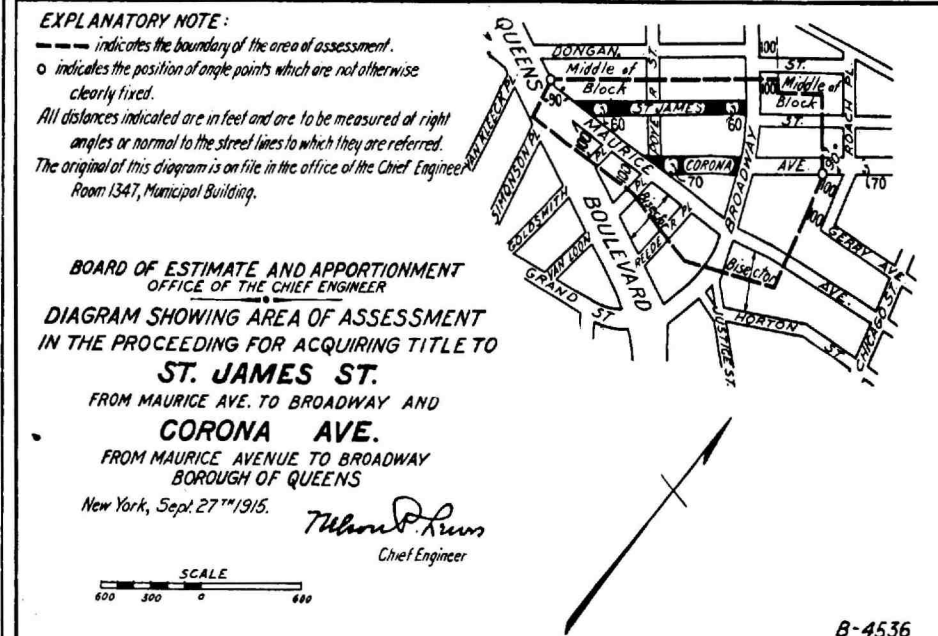
Whereas, The Board of Estimate and Apportionment of The City of New York is considering the advisability of instituting proceedings to acquire title to the real property required for the opening and extending of St. James Street from Maurice Avenue to Broadway; Corona Avenue from Maurice Avenue to Broadway, in the Borough of Queens, City of New York; and

Whereas, The Board of Estimate and Apportionment is authorized and required at the time of the adoption of the resolution directing the institution of proceedings to acquire title to the real property required for the foregoing improvement to fix and determine upon an area or areas of assessment for benefit for said proceedings.

Resolved, That the Board of Estimate and Apportionment, in pursuance of the provisions of Section 973 of the Greater New York Charter, as amended, hereby gives notice that the proposed area of assessment for benefit in this proceeding is as shown on the following diagram:

ment to fix and determine upon an area or areas of assessment for benefit for said proceedings.

Resolved, That the Board of Estimate and Apportionment, in pursuance of the provisions of Section 973 of the Greater New York Charter, hereby gives notice that the proposed area of assessment for benefit in this proceeding is as shown on the following diagram:



Resolved, That this Board consider the proposed area of assessment at a meeting of the Board to be held in The City of New York, Borough of Manhattan, in the City Hall, on Friday, the 22nd day of October, 1915, at 10 a. m., and that at the same time and place a public hearing thereon will then and there be had.

Resolved, That the Secretary of this Board

cause these resolutions and a notice to all persons affected thereby to be published in The City Record for ten days prior to the 22nd day of October, 1915.

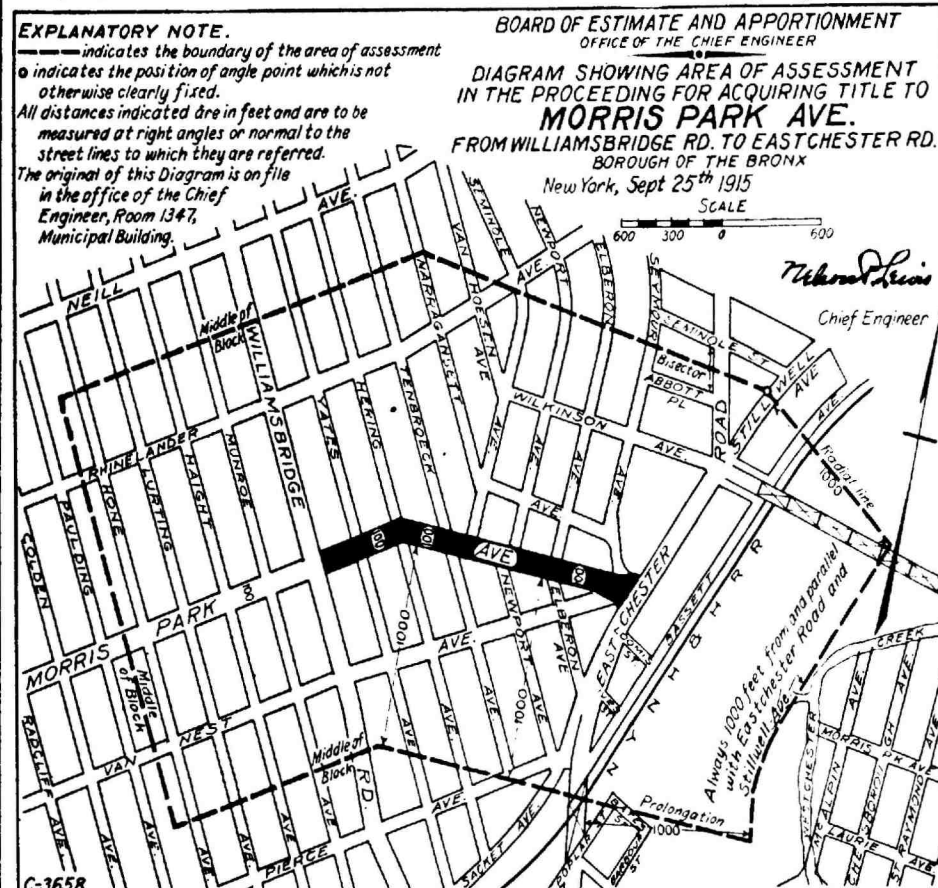
Dated October 8, 1915.
JOSEPH HAAG, Secretary, Municipal Building. Telephone, 4560 Worth. o8,20

NOTICE IS HEREBY GIVEN THAT AT THE meeting of the Board of Estimate and Apportionment held on October 1, 1915, the following resolutions were adopted:

Whereas, The Board of Estimate and Apportionment of The City of New York is considering the advisability of instituting proceedings to acquire title to the real property required for the opening and extending of Morris Park Avenue from Williamsbridge Road to Eastchester Road, in the Borough of The Bronx, City of New York; and

Whereas, The Board of Estimate and Apportionment is authorized and required at the time of the adoption of the resolution directing the institution of proceedings to acquire title to the real property required for the foregoing improvement to fix and determine upon an area or areas of assessment for benefit for said proceedings.

Resolved, That the Board of Estimate and Apportionment, in pursuance of the provisions of Section 973 of the Greater New York Charter, as amended, hereby gives notice that the proposed area of assessment for benefit in this proceeding is as shown on the following diagram:



Resolved, That this Board consider the proposed area of assessment at a meeting of the Board to be held in The City of New York, Borough of Manhattan, in the City Hall, on Friday, the 22nd day of October, 1915, at 10 a. m., and that at the same time and place a public hearing thereon will then and there be had.

Resolved, That the Secretary of this Board

cause these resolutions and a notice to all persons affected thereby to be published in The City Record for ten days prior to the 22nd day of October, 1915.

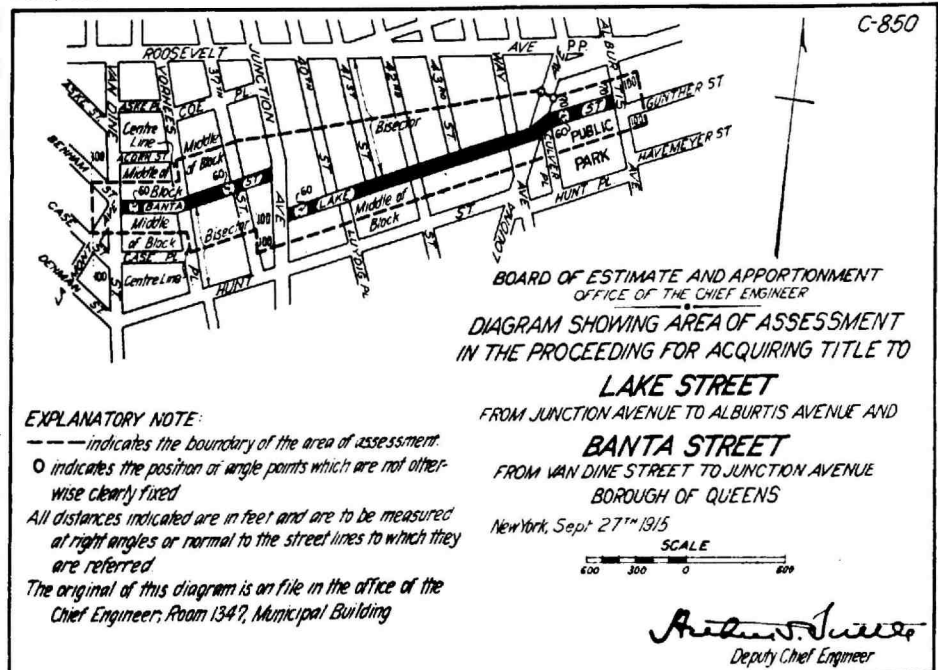
Dated October 8, 1915.
JOSEPH HAAG, Secretary, Municipal Building. Telephone, 4560 Worth. o8,20

NOTICE IS HEREBY GIVEN THAT AT THE meeting of the Board of Estimate and Apportionment held on October 1, 1915, the following resolutions were adopted:

Whereas, The Board of Estimate and Apportionment of The City of New York is considering the advisability of instituting proceedings to acquire title to the real property required for the opening and extending of Lake Street from Junction Avenue to Alburts Avenue; Banta Street from Van Dine Street to Junction Avenue, in the Borough of Queens, City of New York; and

Whereas, The Board of Estimate and Apportionment is authorized and required at the time of the adoption of the resolution directing the institution of proceedings to acquire title to the real property required for the foregoing improvement to fix and determine upon an area or areas of assessment for benefit for said proceedings.

Resolved, That the Board of Estimate and Apportionment, in pursuance of the provisions of Section 973 of the Greater New York Charter, as amended, hereby gives notice that the proposed area of assessment for benefit in this proceeding is as shown on the following diagram:



Resolved, That this Board consider the proposed area of assessment at a meeting of the Board to be held in The City of New York, Borough of Manhattan, in the City Hall, on Friday, the 22nd day of October, 1915, at 10 a. m., and that at the same time and place a public hearing thereon will then and there be had.

Resolved, That the Secretary of this Board cause these resolutions and a notice to all persons affected thereby to be published in The City Record for ten days prior to the 22nd day of October, 1915.

Dated October 8, 1915.
JOSEPH HAAG, Secretary, Municipal Building. Telephone, 4560 Worth. o8,20

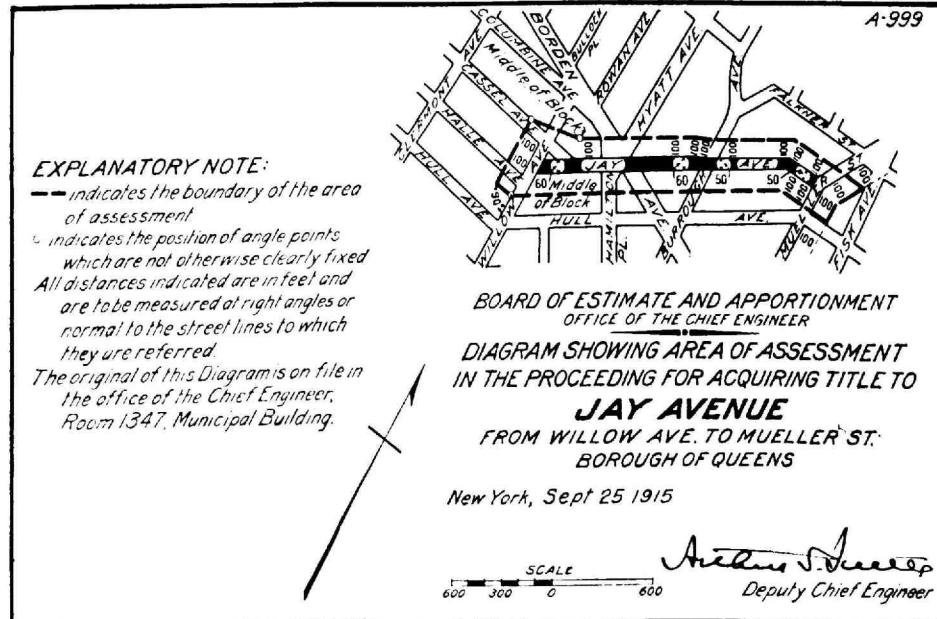
NOTICE IS HEREBY GIVEN THAT AT THE meeting of the Board of Estimate and Apportionment held on October 1, 1915, the following resolutions were adopted:

Whereas, The Board of Estimate and Apportionment of The City of New York is considering the advisability of instituting proceedings to acquire title to the real property required for the opening and extending of Lake Street from Junction Avenue to Alburts Avenue; Banta Street from Van Dine Street to Junction Avenue, in the Borough of Queens, City of New York; and

opening and extending of Jay Avenue from Willow Avenue to Mueller Street, in the Borough of Queens, City of New York; and

Whereas, The Board of Estimate and Apportionment is authorized and required at the time of the adoption of the resolution directing the institution of proceedings to acquire title to the real property required for the foregoing improvement to fix and determine upon an area or areas of assessment for benefit for said proceedings.

Resolved, That the Board of Estimate and Apportionment, in pursuance of the provisions of Section 973 of the Greater New York Charter, as amended, hereby gives notice that the proposed area of assessment for benefit in this proceeding is as shown on the following diagram:



Resolved, That this Board consider the proposed area of assessment at a meeting of the Board to be held in The City of New York, Borough of Manhattan, in the City Hall, on Friday, the 22nd day of October, 1915, at 10 a. m., and that at the same time and place a public hearing thereon will then and there be had.

Resolved, That the Secretary of this Board

cause these resolutions and a notice to all persons affected thereby to be published in The City Record for ten days prior to the 22nd day of October, 1915.

Dated October 8, 1915.

JOSEPH HAAG, Secretary, Municipal Building. Telephone, 4560 Worth. 08,20

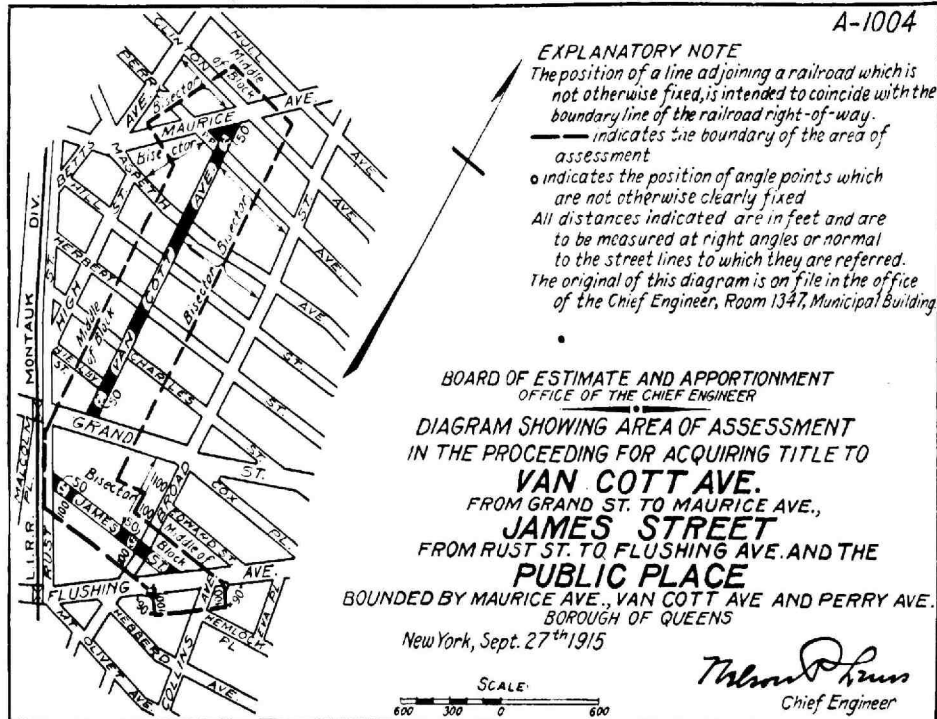
NOTICE IS HEREBY GIVEN THAT AT THE meeting of the Board of Estimate and Apportionment held on October 1, 1915, the following resolutions were adopted:

Whereas, The Board of Estimate and Apportionment of The City of New York is considering the advisability of instituting proceedings to acquire title to the real property required for the opening and extending of James Street from Rust Street to Flushing Avenue; Van Cott Avenue from Grand Street to Maurice Avenue, together with the public place bounded by Maurice Avenue, Van Cott Avenue and Perry Avenue, in the Borough of Queens, City of

New York; and

Whereas, The Board of Estimate and Apportionment is authorized and required at the time of the adoption of the resolution directing the institution of proceedings to acquire title to the real property required for the foregoing improvement to fix and determine upon an area or areas of assessment for benefit for said proceedings.

Resolved, That the Board of Estimate and Apportionment, in pursuance of the provisions of Section 973 of the Greater New York Charter, hereby gives notice that the proposed area of assessment for benefit in this proceeding is as shown on the following diagram:



Resolved, That this Board consider the proposed area of assessment at a meeting of the Board to be held in The City of New York, Borough of Manhattan, in the City Hall, on Friday, the 22nd day of October, 1915, at 10 a. m., and that at the same time and place a public hearing thereon will then and there be had.

Resolved, That the Secretary of this Board cause these resolutions and a notice to all persons affected thereby to be published in The City Record for ten days prior to the 22nd day of October, 1915.

Dated October 8, 1915.

JOSEPH HAAG, Secretary, Municipal Building. Telephone, 4560 Worth. 08,20

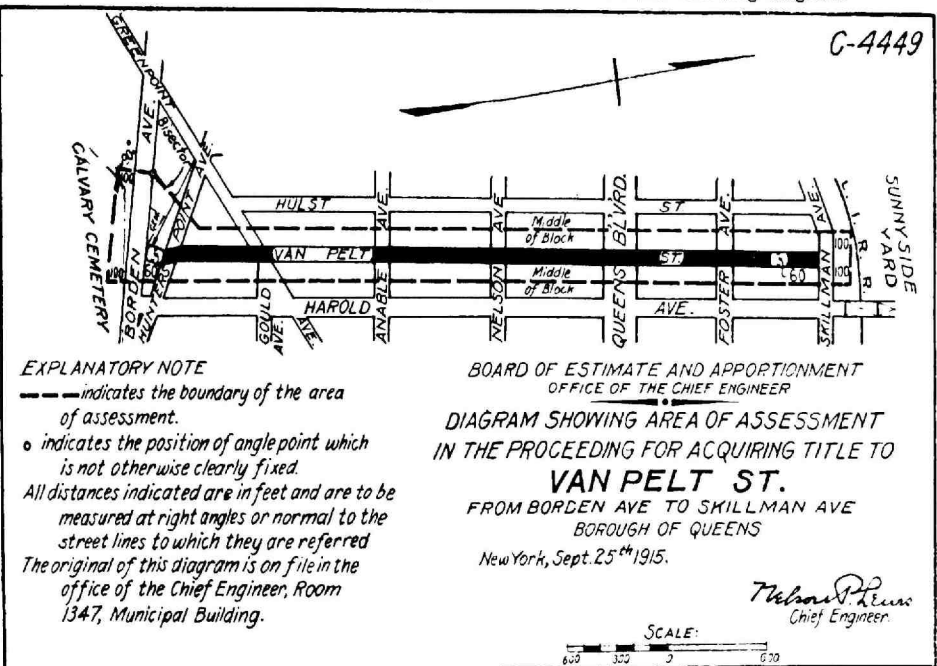
NOTICE IS HEREBY GIVEN THAT AT THE meeting of the Board of Estimate and Apportionment held on October 1, 1915, the following resolutions were adopted:

Whereas, The Board of Estimate and Appor-

tionment of The City of New York is considering the advisability of instituting proceedings to acquire title to the real property required for the opening and extending of Van Pelt Street from Borden Avenue to Skillman Avenue, in the Borough of Queens, City of New York; and

Whereas, The Board of Estimate and Apportionment is authorized and required at the time of the adoption of the resolution directing the institution of proceedings to acquire title to the real property required for the foregoing improvement to fix and determine upon an area or areas of assessment for benefit for said proceedings.

Resolved, That the Board of Estimate and Apportionment, in pursuance of the provisions of Section 973 of the Greater New York Charter, as amended, hereby gives notice that the proposed area of assessment for benefit in this proceeding is as shown on the following diagram:



Resolved, That this Board consider the proposed area of assessment at a meeting of the Board to be held in The City of New York, Borough of Manhattan, in the City Hall, on Friday, the 22nd day of October, 1915, at 10 a. m., and that at the same time and place a public hearing thereon will then and there be had.

Resolved, That the Secretary of this Board cause these resolutions and a notice to all persons affected thereby to be published in The City Record for ten days prior to the 22nd day of October, 1915.

Dated October 8, 1915.

JOSEPH HAAG, Secretary, Municipal Building. Telephone, 4560 Worth. 08,20

NOTICE IS HEREBY GIVEN THAT AT THE meeting of the Board of Estimate and Appor-

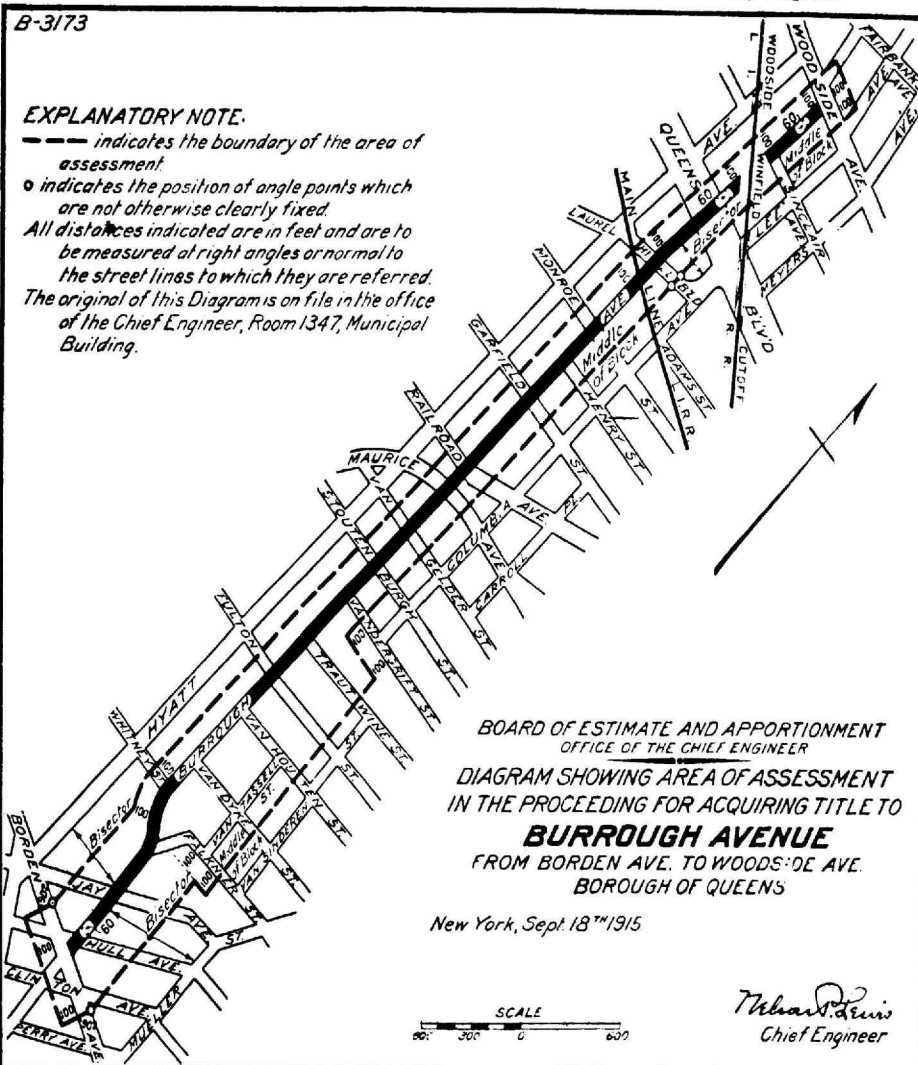
tionment held on October 1, 1915, the following resolutions were adopted:

Whereas, The Board of Estimate and Apportionment of The City of New York is considering the advisability of instituting proceedings to acquire title to the real property required for the opening and extending of Burrough Avenue from Borden Avenue to Woodside Avenue, in the Borough of Queens, City of New York; and

Whereas, The Board of Estimate and Apportionment is authorized and required at the time of the adoption of the resolution directing the institution of proceedings to acquire title to the real property required for the foregoing improvement to fix and determine upon an area or areas of assessment for benefit for said proceedings.

Resolved, That the Board of Estimate and Apportionment, in pursuance of the provisions of Section 973 of the Greater New York Charter,

as amended, hereby gives notice that the proposed area of assessment for benefit in this proceeding is as shown on the following diagram:



Resolved, That this Board consider the proposed area of assessment at a meeting of the Board to be held in The City of New York, Borough of Manhattan, in the City Hall, on Friday, the 22nd day of October, 1915, at 10 a. m., and that at the same time and place a public hearing thereon will then and there be had.

Resolved, That the Secretary of this Board

cause these resolutions and a notice to all persons affected thereby to be published in The City Record for ten days prior to the 22nd day of October, 1915.

Dated October 8, 1915.

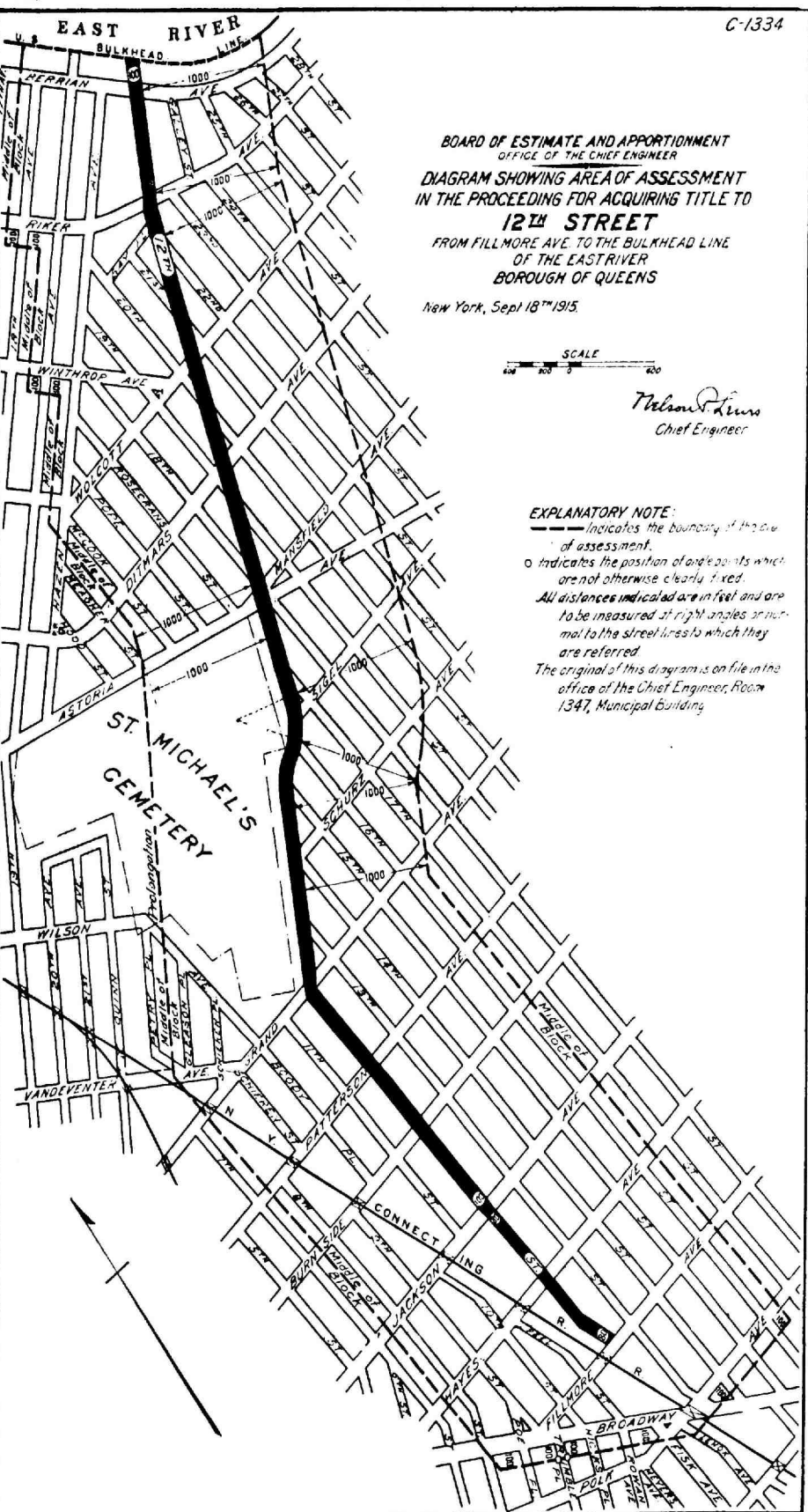
JOSEPH HAAG, Secretary, Municipal Building. Telephone, 4560 Worth. 08,20

NOTICE IS HEREBY GIVEN THAT AT THE meeting of the Board of Estimate and Apportionment held on October 1, 1915, the following resolutions were adopted:

Whereas, The Board of Estimate and Apportionment of The City of New York is considering the advisability of instituting proceedings to acquire title to the real property required for the opening and extending of 12th Street from Fillmore Avenue to the Bulkhead Line of the East River, in the Borough of Queens, City of New York; and

Whereas, The Board of Estimate and Apportionment is authorized and required at the time of the adoption of the resolution directing the institution of proceedings to acquire title to the real property required for the foregoing improvement to fix and determine upon an area or areas of assessment for benefit for said proceedings.

Resolved, That the Board of Estimate and Apportionment, in pursuance of the provisions of Section 973 of the Greater New York Charter, as amended, hereby gives notice that the proposed area of assessment for benefit in this proceeding is as shown on the following diagram:



Resolved, That this Board consider the proposed area of assessment at a meeting of the Board to be held in The City of New York, Borough of Manhattan, in the City Hall, on Friday, the 22nd day of October, 1915, at 10 a. m., and that at the same time and place a public hearing thereon will then and there be had.

Resolved, That the Secretary of this Board

cause these resolutions and a notice to all persons affected thereby to be published in The City Record for ten days prior to the 22nd day of October, 1915.

Dated October 8, 1915.

JOSEPH HAAG, Secretary, Municipal Building. Telephone, 4560 Worth. 08,20

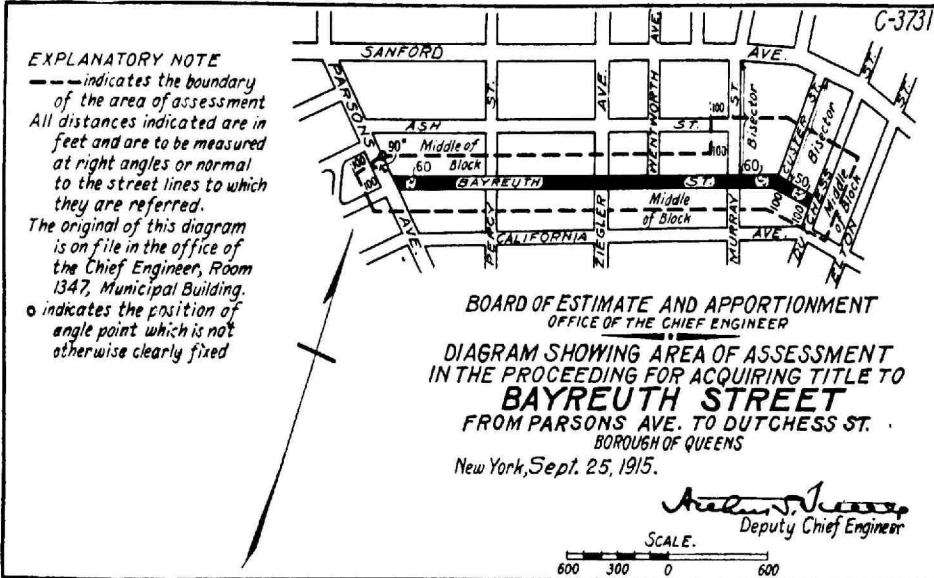
NOTICE IS HEREBY GIVEN THAT AT THE meeting of the Board of Estimate and Apportionment held on October 1, 1915, the following resolutions were adopted:

Whereas, The Board of Estimate and Apportionment of The City of New York is considering the advisability of instituting proceedings to acquire title to the real property required for the opening and extending of Bayreuth Street from Parsons Avenue to Dutchess Street, in the Borough of Queens, City of New York; and

Whereas, The Board of Estimate and Apportionment is authorized and required at the time of the adoption of the resolution directing the institution of proceedings to acquire title to the real property required for the foregoing improvement to fix and determine upon an area or areas of assessment for benefit for said proceedings.

Resolved, That the Board of Estimate and Apportionment, in pursuance of the provisions of Section 973 of the Greater New York Charter, as amended, hereby gives notice that the proposed area of assessment for benefit in this proceeding is as shown on the following diagram:

Resolved, That the Board of Estimate and Apportionment, in pursuance of the provisions of Section 973 of the Greater New York Charter, as amended, hereby gives notice that the proposed area of assessment for benefit in this proceeding is as shown on the following diagram:



Resolved, That this Board consider the proposed area of assessment at a meeting of the Board to be held in The City of New York, Borough of Manhattan, in the City Hall, on Friday, the 22nd day of October, 1915, at 10 a. m., and that at the same time and place a public hearing thereon will then and there be had.

Resolved, That the Secretary of this Board

cause these resolutions and a notice to all persons affected thereby to be published in The City Record for ten days prior to the 22nd day of October, 1915.

Dated October 8, 1915.

JOSEPH HAAG, Secretary, Municipal Building. Telephone, 4560 Worth. 08,20

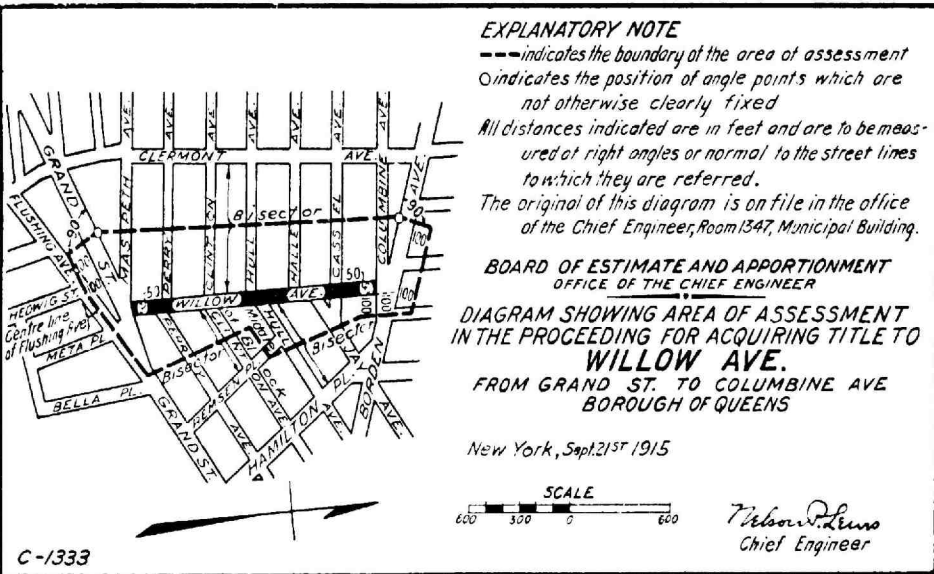
NOTICE IS HEREBY GIVEN THAT AT THE meeting of the Board of Estimate and Apportionment held on October 1, 1915, the following resolutions were adopted:

Whereas, The Board of Estimate and Apportionment of The City of New York is considering the advisability of instituting proceedings to acquire title to the real property required for the opening and extending of Willow Avenue from Grand Street to Columbine Avenue, in the Borough of Queens, City of New York; and

Whereas, The Board of Estimate and Apportionment is authorized and required at the time of the adoption of the resolution directing the institution of proceedings to acquire title to the real property required for the foregoing improvement to fix and determine upon an area or areas of assessment for benefit for said proceedings.

Resolved, That the Board of Estimate and Apportionment, in pursuance of the provisions of Section 973 of the Greater New York Charter, as amended, hereby gives notice that the proposed area of assessment for benefit in this proceeding is as shown on the following diagram:

Resolved, That the Board of Estimate and Apportionment, in pursuance of the provisions of Section 973 of the Greater New York Charter, as amended, hereby gives notice that the proposed area of assessment for benefit in this proceeding is as shown on the following diagram:



Resolved, That this Board consider the proposed area of assessment at a meeting of the Board to be held in The City of New York, Borough of Manhattan, in the City Hall, on Friday, the 22nd day of October, 1915, at 10 a. m., and that at the same time and place a public hearing thereon will then and there be had.

Resolved, That the Secretary of this Board

cause these resolutions and a notice to all persons affected thereby to be published in The City Record for ten days prior to the 22nd day of October, 1915.

Dated October 8, 1915.

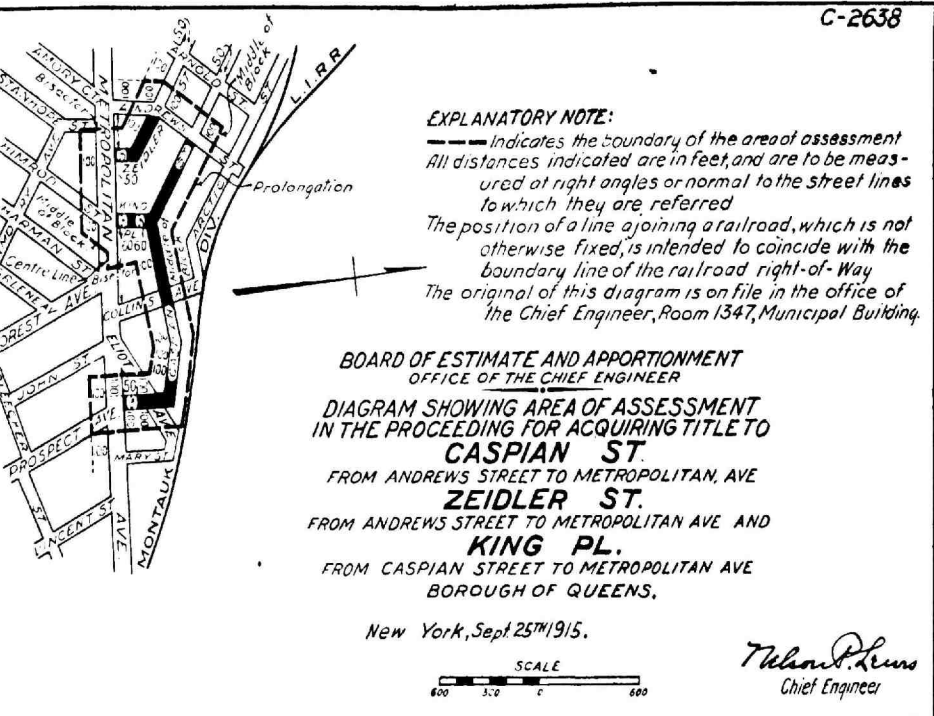
JOSEPH HAAG, Secretary, Municipal Building. Telephone, 4560 Worth. 08,20

NOTICE IS HEREBY GIVEN THAT AT THE meeting of the Board of Estimate and Apportionment held on October 1, 1915, the following resolutions were adopted:

Whereas, The Board of Estimate and Apportionment of The City of New York is considering the advisability of instituting proceedings to acquire title to the real property required for the opening and extending of Caspian Street from Andrews Street to Metropolitan Avenue; Zeidler Street from Andrews Street to Metropolitan Avenue, and King Place from Caspian Street to Metropolitan Avenue, in the Borough of Queens, City of New York; and

Whereas, The Board of Estimate and Apportionment is authorized and required at the time of the adoption of the resolution directing the institution of proceedings to acquire title to the real property required for the foregoing improvement to fix and determine upon an area or areas of assessment for benefit for said proceedings.

Resolved, That the Board of Estimate and Apportionment, in pursuance of the provisions of Section 973 of the Greater New York Charter, as amended, hereby gives notice that the proposed area of assessment for benefit in this proceeding is as shown on the following diagram:



Resolved, That this Board consider the proposed area of assessment at a meeting of the Board to be held in The City of New York, Borough of Manhattan, in the City Hall, on Friday, the 22nd day of October, 1915, at 10 a. m., and that at the same time and place a public hearing thereon will then and there be had.

Resolved, That the Secretary of this Board

cause these resolutions and a notice to all persons affected thereby to be published in The City Record for ten days prior to the 22nd day of October, 1915.

Dated October 8, 1915.

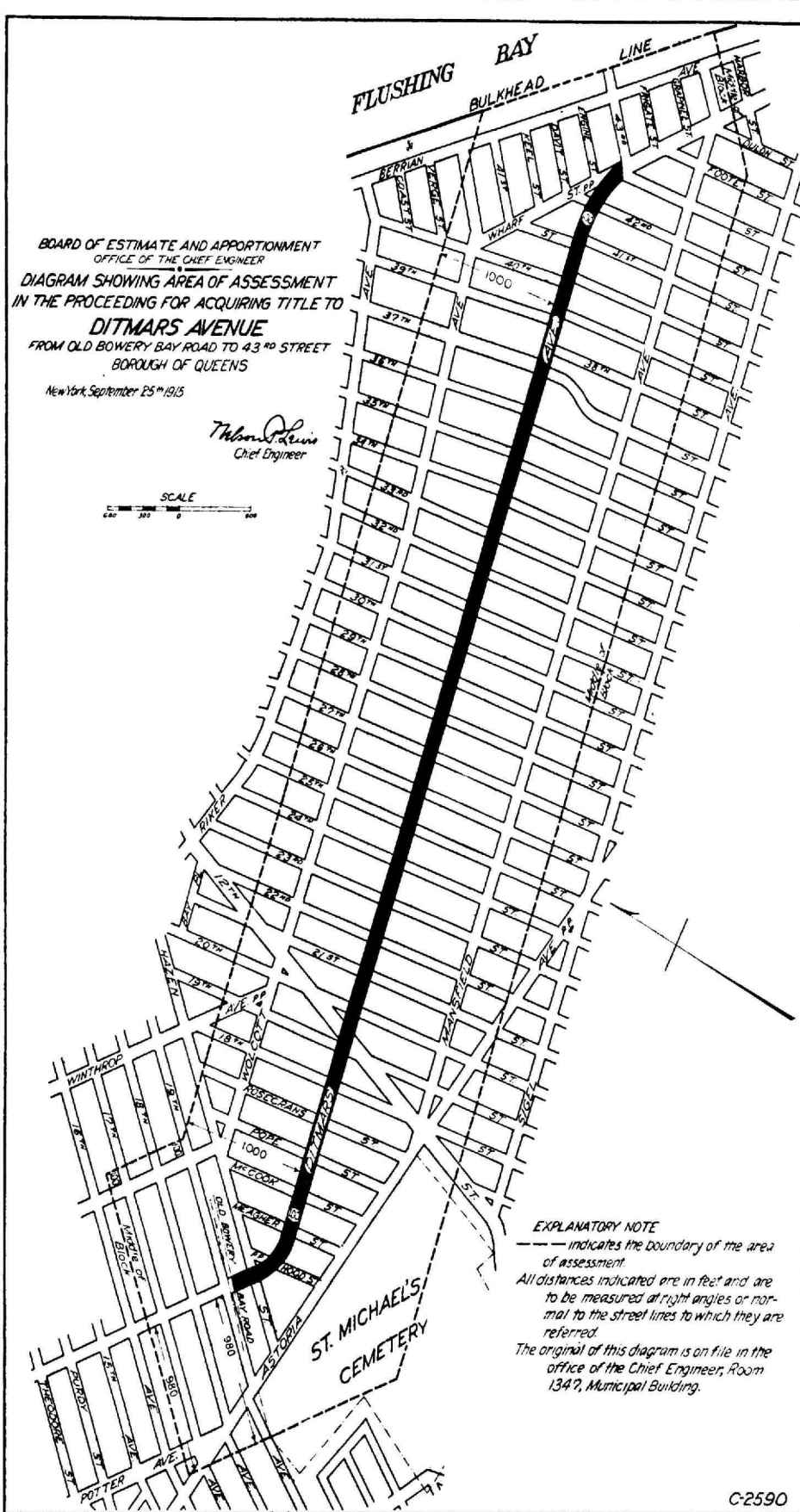
JOSEPH HAAG, Secretary, Municipal Building. Telephone, 4560 Worth. 08,20

NOTICE IS HEREBY GIVEN THAT AT THE meeting of the Board of Estimate and Apportionment held on October 1, 1915, the following resolutions were adopted:

Whereas, The Board of Estimate and Apportionment of The City of New York is considering the advisability of instituting proceedings to acquire title to the real property required for the opening and extending of Furman Avenue from Baychester Avenue to East 236th Street, in the Borough of Queens, City of New York; and

Whereas, The Board of Estimate and Apportionment is authorized and required at the time of the adoption of the resolution directing the institution of proceedings to acquire title to the real property required for the foregoing improvement to fix and determine upon an area or areas of assessment for benefit for said proceedings.

Resolved, That the Board of Estimate and Apportionment, in pursuance of the provisions of Section 973 of the Greater New York Charter, hereby gives notice that the proposed area of assessment for benefit in this proceeding is as shown on the following diagram:



Resolved, That this Board consider the proposed area of assessment at a meeting of the Board to be held in The City of New York, Borough of Manhattan, in the City Hall, on Friday, the 22nd day of October, 1915, at 10 a. m., and that at the same time and place a public hearing thereon will then and there be had.

Resolved, That the Secretary of this Board

cause these resolutions and a notice to all persons affected thereby to be published in The City Record for ten days prior to the 22nd day of October, 1915.

Dated October 8, 1915.

JOSEPH HAAG, Secretary, Municipal Building. Telephone, 4560 Worth. 08,20

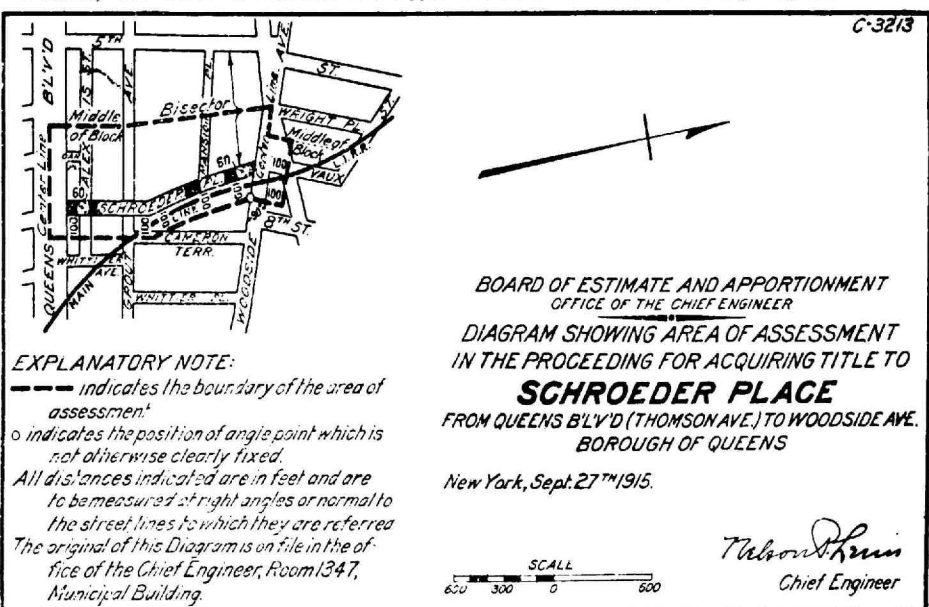
NOTICE IS HEREBY GIVEN THAT AT THE meeting of the Board of Estimate and Apportionment held on October 1, 1915, the following resolutions were adopted:

Whereas, The Board of Estimate and Apportionment of The City of New York is considering the advisability of instituting proceedings to acquire title to the real property required for the opening and extending of Schroeder Place from Queens Boulevard to Woodside Avenue, in the Borough of Queens, City of New York; and

Whereas, The Board of Estimate and Apportionment is authorized and required at the time of the adoption of the resolution directing the institution of proceedings to acquire title to the real property required for the foregoing improvement to fix and determine upon an area or areas of assessment for benefit for said proceedings.

Resolved, That the Board of Estimate and Apportionment, in pursuance of the provisions of Section 973 of the Greater New York Charter, as amended, hereby gives notice that the proposed area of assessment for benefit in this proceeding is as shown on the following diagram:

Resolved, That the Board of Estimate and Apportionment, in pursuance of the provisions of Section 973 of the Greater New York Charter, as amended, hereby gives notice that the proposed area of assessment for benefit in this proceeding is as shown on the following diagram:



Resolved, That this Board consider the proposed area of assessment at a meeting of the Board to be held in The City of New York, Borough of Manhattan, in the City Hall, on the 22nd day of October, 1915, at 10 a. m., and that at the same time and place a public hearing thereon will then and there be had.

Resolved, That the Secretary of this Board cause these resolutions and a notice to all persons affected thereby to be published in The City Record for ten days prior to the 22nd day of October, 1915.

Dated October 8, 1915.

JOSEPH HAAG, Secretary, Municipal Building. Telephone, 4560 Worth. 08,20

NOTICE IS HEREBY GIVEN THAT AT THE meeting of the Board of Estimate and Apportionment held on October 1, 1915, the Board continued until October 15, 1915, the hearing in the matter of acquiring title to Furman Avenue from Baychester Avenue to East 236th Street.

The hearing will be held in the City Hall, Borough of Manhattan, City of New York, on Friday, October 15, 1915, at 10 a. m.

The following is the proposed area of assessment in the proceeding:

Bounded on the north by the center line of Cranford Avenue and by the prolongation of the said line; on the east by a line always midway between Furman Avenue and Byron Avenue and the prolongations thereof; on the south by a line

distant 100 feet southerly from and parallel with the southerly line of East 236th Street, the said distance being measured at right angles to East 236th Street; and on the west by a line always distant 100 feet westerly from and parallel with the westerly line of Furman Avenue and the prolongations thereof, the said distance being measured at right angles to Furman Avenue.

(The map showing the area of assessment in this proceeding is on file in the office of the Chief Engineer of the Board, Room 1347, Municipal Building.)

Dated October 5, 1915.

JOSEPH HAAG, Secretary, Municipal Building. Telephone, 4560 Worth. 05,15

NOTICE IS HEREBY GIVEN THAT AT THE meeting of the Board of Estimate and Apportionment held on October 1, 1915, the Board continued until October 15, 1915, the hearing in the matter of acquiring title to Broadway, from Newtown Road to Queens Boulevard; to the public park bounded by Broadway, 19th Street and Fairbanks Avenue; public park bounded by Broadway, Leon Place and Sinclair Avenue; and to the public park bounded by Broadway, Fisk Avenue and Paik Avenue, Borough of Queens.

The hearing will be held in the City Hall, Borough of Manhattan, City of New York, on Friday, October 15, 1915, at 10 a. m.

The proposed area of assessment in the proceeding is shown on the following diagram:

the Greater New York Charter as amended, deeming it for the public interest so to do, proposes to change map or plan of The City of New York, by changing the grades of the street

Avenue, 64th Street, 16th Avenue, 65th Street, 19th Avenue and 66th Street, in the Borough of Brooklyn, City of New York, which proposed change is more particularly shown upon a map or plan bearing the signature of the Commissioner of Public Works of the Borough, and dated April 3, 1915.

Resolved, That this Board consider the proposed change at a meeting of the Board, to be held in the City Hall, Borough of Manhattan, City of New York, on the 15th day of October, 1915, at 10 o'clock A. M.

Resolved, That the Secretary of this Board cause these resolutions and a notice to all persons affected thereby that the proposed change will be considered at a meeting of the Board, to be held at the aforesaid time and place, to be published in the *City Record* and the corporation newspapers for ten days continuously, Sundays and legal holidays excepted, prior to the 15th day of October, 1915.

Dated, October 1st, 1915.
JOSEPH HAAG, Secretary, Municipal Building. Telephone, 4560 Worth. ol,13

NOTICE IS HEREBY GIVEN THAT THE Board of Estimate and Apportionment of The City of New York, deeming it for the public interest so to do, proposes to change the map or plan of The City of New York so as to change the lines and grades of West 245th Street, between Fieldston Road and Livingston Avenue, and the grade of Fieldston Road, between Spuyten Duyvil Parkway and West 246th Street, Borough of The Bronx, and that a meeting of said Board will be held in the Old Council Chamber, City Hall, Borough of Manhattan, City of New York, on Friday, October 15, 1915, at 10 o'clock A. M., at which such proposed change will be considered by said Board; all of which is more particularly set forth and described in the following resolutions adopted by the Board on September 17, 1915, notice of the adoption of which is hereby given, viz:

Resolved, That the Board of Estimate and Apportionment of The City of New York, in pursuance of the provisions of Section 442 of the Greater New York Charter as amended, deeming it for the public interest so to do, proposes to change the map or plan of The City of New York, by changing the lines and grades of West 245th Street, between Fieldston Road and Livingston Avenue, and the grade of Fieldston Road, between Spuyten Duyvil Parkway and West 246th Street, in the Borough of The Bronx, City of New York, which proposed change is more particularly shown upon a map or plan bearing the signature of the President of the Borough, and dated July 7, 1915.

Resolved, That this Board consider the proposed change at a meeting of the Board, to be held in the City Hall, Borough of Manhattan, City of New York, on the 15th day of October, 1915, at 10 o'clock A. M.

Resolved, That the Secretary of this Board cause these resolutions, and a notice to all persons affected thereby that the proposed change will be considered at a meeting of the Board to be held at the aforesaid time and place, to be published in the *City Record* for ten days continuously, Sundays and legal holidays excepted, prior to the 15th day of October, 1915.

Dated, October 1st, 1915.
JOSEPH HAAG, Secretary, Board of Estimate and Apportionment, Municipal Building. Telephone, 4560 Worth. ol,13

NOTICE IS HEREBY GIVEN THAT THE Board of Estimate and Apportionment of The City of New York, deeming it for the public interest so to do, proposes to change the map or plan of The City of New York so as to change the lines and grades of the street system within the territory bounded approximately by Netherland Avenue, West 254th Street and its prolongation, Fieldston Road and West 246th Street, Borough of The Bronx, and that a meeting of said Board will be held in the Old Council Chamber, City Hall, Borough of Manhattan, City of New York, on Friday, October 15, 1915, at 10 o'clock A. M., at which such proposed change will be considered by said Board; all of which is more particularly set forth and described in the following resolutions adopted by the Board on September 17, 1915, notice of the adoption of which is hereby given, viz:

Resolved, That the Board of Estimate and Apportionment of The City of New York, in pursuance of the provisions of Section 442 of the Greater New York Charter as amended, deeming it for the public interest so to do, proposes to change the map or plan of The City of New York, by changing the lines and grades of the street system within the territory bounded approximately by Netherland Avenue, West 254th Street and its prolongation, Fieldston Road and West 246th Street, in the Borough of The Bronx, City of New York, which proposed change is more particularly shown upon a map or plan bearing the signature of the President of the Borough, and dated July 26, 1915.

Resolved, That this Board consider the proposed change at a meeting of the Board, to be held in the City Hall, Borough of Manhattan, City of New York, on the 15th day of October, 1915, at 10 o'clock A. M.

Resolved, That the Secretary of this Board cause these resolutions, and a notice to all persons affected thereby that the proposed change will be considered at a meeting of the Board to be held at the aforesaid time and place, to be published in the *City Record* for ten days continuously, Sundays and legal holidays excepted, prior to the 15th day of October, 1915.

Dated, October 1st, 1915.
JOSEPH HAAG, Secretary, Board of Estimate and Apportionment, Municipal Building. Telephone, 4560 Worth. ol,13

NOTICE IS HEREBY GIVEN THAT THE Board of Estimate and Apportionment of The City of New York, deeming it for the public interest so to do, proposes to change the map or plan of The City of New York so as to change the lines of Calamus Avenue and Maurice Avenue from Carroll Place to Fisk Avenue, Borough of Queens, and that a meeting of said Board will be held in the Old Council Chamber, City Hall, Borough of Manhattan, City of New York, on Friday, October 15, 1915, at 10 o'clock A. M., at which such proposed change will be considered by said Board; all of which is more particularly set forth and described in the following resolutions adopted by the Board on September 17, 1915, notice of the adoption of which is hereby given, viz:

Resolved, That the Board of Estimate and Apportionment of The City of New York, in pursuance of the provisions of Section 442 of the Greater New York Charter as amended, deeming it for the public interest so to do, proposes to change the map or plan of The City of New York by changing the lines of Calamus Avenue and Maurice Avenue from Carroll Place to Fisk Avenue, in the Borough of Queens, City of New York, which proposed change is more particularly shown upon a map or plan bearing the signature of the President of the Borough, and dated January 30, 1915.

Resolved, That this Board consider the proposed change at a meeting of the Board to be held in the City Hall, Borough of Manhattan, City of New York, on the 15th day of October, 1915, at 10 o'clock A. M.

Resolved, That the Secretary of this Board

cause these resolutions, and a notice to all persons affected thereby that the proposed change will be considered at a meeting of the Board to be held at the aforesaid time and place, to be published in the *City Record* for ten days continuously, Sundays and legal holidays excepted, prior to the 15th day of October, 1915.

Dated October 1st, 1915.
JOSEPH HAAG, Secretary, Board of Estimate and Apportionment, Municipal Building. Telephone, 4560 Worth. ol,13

NOTICE IS HEREBY GIVEN THAT THE Board of Estimate and Apportionment of The City of New York, deeming it for the public interest so to do, proposes to change the map or plan of The City of New York so as to change the grades of 124th Street (North Curtis Avenue) from Jamaica Avenue to 89th Avenue (Ridgewood Avenue), Borough of Queens, and that a meeting of said Board will be held in the Old Council Chamber, City Hall, Borough of Manhattan, City of New York, on Friday, October 15, 1915, at 10 o'clock A. M., at which such proposed change will be considered by said Board; all of which is more particularly set forth and described in the following resolutions adopted by the Board on September 17, 1915, notice of the adoption of which is hereby given, viz:

Resolved, That the Board of Estimate and Apportionment of The City of New York, in pursuance of the provisions of Section 442 of the Greater New York Charter as amended, deeming it for the public interest so to do, proposes to change the map or plan of The City of New York by changing the grades of 124th Street (North Curtis Avenue) from Jamaica Avenue to 89th Avenue (Ridgewood Avenue), in the Borough of Queens, City of New York, which proposed change is more particularly shown upon a map or plan bearing the signature of the President of the Borough, and dated April 17, 1915.

Resolved, That this Board consider the proposed change at a meeting of the Board to be held in the City Hall, Borough of Manhattan, City of New York, on the 15th day of October, 1915, at 10 o'clock A. M.

Resolved, That the Secretary of this Board cause these resolutions, and a notice to all persons affected thereby that the proposed change will be considered at a meeting of the Board to be held at the aforesaid time and place, to be published in the *City Record* for ten days continuously, Sundays and legal holidays excepted, prior to the 15th day of October, 1915.

Dated October 1st, 1915.
JOSEPH HAAG, Secretary, Board of Estimate and Apportionment, Municipal Building. Telephone, 4560 Worth. ol,13

NOTICE IS HEREBY GIVEN THAT THE Board of Estimate and Apportionment of The City of New York, deeming it for the public interest so to do, proposes to change the map or plan of The City of New York so as to change the lines of the street system within the territory bounded by Junction Avenue, Alstine Avenue, Sothern Avenue and Gerry Avenue, Borough of Queens, and that a meeting of said Board will be held in the Old Council Chamber, City Hall, Borough of Manhattan, City of New York, on Friday, October 15, 1915, at 10 o'clock A. M., at which such proposed change will be considered by said Board; all of which is more particularly set forth and described in the following resolutions adopted by the Board on September 17, 1915, notice of the adoption of which is hereby given, viz:

Resolved, That the Board of Estimate and Apportionment of The City of New York, in pursuance of the provisions of Section 442 of the Greater New York Charter as amended, deeming it for the public interest so to do, proposes to change the map or plan of The City of New York by changing the lines of the street system within the territory bounded by Junction Avenue, Alstine Avenue, Sothern Avenue and Gerry Avenue, in the Borough of Queens, City of New York, which proposed change is more particularly shown upon a map or plan bearing the signature of the President of the Borough, and dated June 4, 1915.

Resolved, That this Board consider the proposed change at a meeting of the Board to be held in the City Hall, Borough of Manhattan, City of New York, on the 15th day of October, 1915, at 10 o'clock A. M.

Resolved, That the Secretary of this Board cause these resolutions, and a notice to all persons affected thereby that the proposed change will be considered at a meeting of the Board to be held at the aforesaid time and place, to be published in the *City Record* for ten days continuously, Sundays and legal holidays excepted, prior to the 15th day of October, 1915.

Dated October 1st, 1915.

JOSEPH HAAG, Secretary, Board of Estimate and Apportionment, Municipal Building. Telephone, 4560 Worth. ol,13

NOTICE IS HEREBY GIVEN THAT THE Board of Estimate and Apportionment of The City of New York, deeming it for the public interest so to do, proposes to change the map or plan of The City of New York so as to change the lines and grades of the street system within the territory bounded by Grand Street, the Main Line of the Long Island Railroad, Woodhaven Avenue, Elmhurst Street, Lewis Avenue and Division Avenue, Borough of Queens, and that a meeting of said Board will be held in the Old Council Chamber, City Hall, Borough of Manhattan, City of New York, on Friday, October 15, 1915, at 10 o'clock A. M., at which such proposed change will be considered by said Board; all of which is more particularly set forth and described in the following resolutions adopted by the Board on September 17, 1915, notice of the adoption of which is hereby given, viz:

Resolved, That the Board of Estimate and Apportionment of The City of New York, in pursuance of the provisions of Section 442 of the Greater New York Charter as amended, deeming it for the public interest so to do, proposes to change the map or plan of The City of New York by changing the lines and grades of the street system within the territory bounded by Grand Street, the Main Line of the Long Island Railroad, Woodhaven Avenue, Elmhurst Street, Lewis Avenue and Division Avenue, in the Borough of Queens, City of New York, which proposed change is more particularly shown upon a map or plan bearing the signature of the President of the Borough, and dated April 13, 1915.

Resolved, That this Board consider the proposed change at a meeting of the Board to be held in the City Hall, Borough of Manhattan, City of New York, on the 15th day of October, 1915, at 10 o'clock A. M.

Resolved, That the Secretary of this Board cause these resolutions, and a notice to all persons affected thereby that the proposed change will be considered at a meeting of the Board to be held at the aforesaid time and place, to be published in the *City Record* for ten days continuously, Sundays and legal holidays excepted, prior to the 15th day of October, 1915.

Dated October 1st, 1915.
JOSEPH HAAG, Secretary, Board of Estimate and Apportionment, Municipal Building. Telephone, 4560 Worth. ol,13

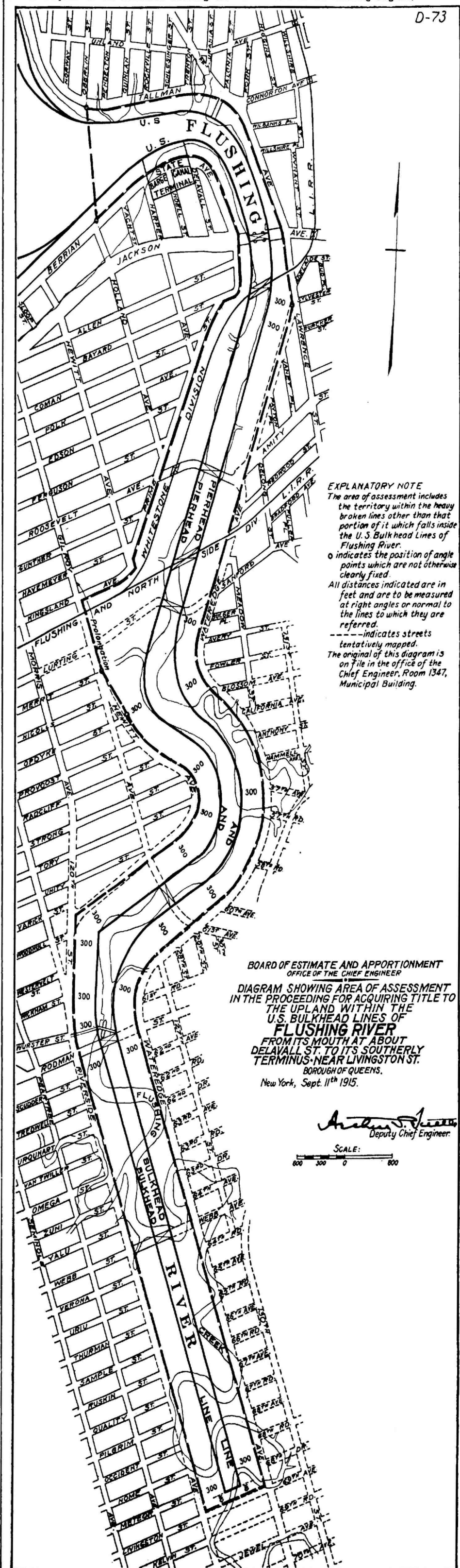
NOTICE IS HEREBY GIVEN THAT AT THE meeting of the Board of Estimate and Apportionment held on September 17, 1915, the following resolutions were adopted:

Whereas, The Board of Estimate and Apportionment of The City of New York is considering the advisability of instituting proceedings to acquire title to the real property comprising the upland within the United States Bulkhead lines of Flushing River from its mouth near the foot of Delavall Street to its southerly terminus near Livingston Street, in the Borough of Queens, City of New York; and

Whereas, The Board of Estimate and Apportionment is authorized and required at the time of the adoption of the resolution directing the

institution of proceedings to acquire title to the real property required for the foregoing improvement to fix and determine upon an area or areas of assessment for benefit for said proceedings.

Resolved, That the Board of Estimate and Apportionment, in pursuance of the provisions of Section 973 of the Greater New York Charter, as amended, hereby gives notice that the proposed area of assessment for benefit in this proceeding is as shown on the following diagram:



Resolved, That this Board consider the proposed area of assessment at a meeting of the Board to be held in The City of New York, Borough of Manhattan, in the City Hall, on Friday, the 15th day of October, 1915, at 10 a. m., and that at the same time and place a public hearing thereon will then and there be had.

Resolved, That the Secretary of this Board cause these resolutions and a notice to all persons affected thereby to be published in The City Record for ten days prior to the 15th day of October, 1915.

Dated October 1st, 1915.
JOSEPH HAAG, Secretary, Municipal Building. Telephone, 4560 Worth. o1,13

NOTICE IS HEREBY GIVEN THAT AT THE meeting of the Board of Estimate and Apportionment held on September 17, 1915, the following resolutions were adopted:

Whereas, The Board of Estimate and Apportionment of The City of New York is considering the advisability of instituting proceedings to acquire title to the real property required for the opening and extending of Opdyke Street, between Alburis Avenue and Tiemann Avenue, in the Borough of Queens, City of New York; and

Whereas, The Board of Estimate and Apportionment is authorized and required at the time of the adoption of the resolution directing the institution of proceedings to acquire title to the real property required for the foregoing improvement to fix and determine upon an area or areas of assessment for benefit for said proceedings;

Resolved, That the Board of Estimate and Apportionment, in pursuance of the provisions of Section 973 of the Greater New York Charter, as amended, hereby gives notice that the following is the proposed area of assessment for benefit in this proceeding:

Beginning at a point on a line midway between Nicolls Street and Opdyke Street distant 100 feet easterly from the easterly line of Tiemann Avenue, the said distance being measured at right angles to Tiemann Avenue, and running thence southwesterly and parallel with Tiemann Avenue to the intersection with a line distant 100 feet southerly from and parallel with the southerly line of Opdyke Street, the said distance being measured at right angles to Opdyke Street; thence westwardly along the said line parallel with Opdyke Street to the intersection with the northerly line of Corona Avenue; thence westwardly along the northerly line of Corona Avenue to the intersection with the easterly line of Alburis Avenue; thence northwardly along the easterly line of Alburis Avenue to the intersection with a line midway between Nicolls Street and Opdyke Street; thence easterly along the said line midway between Nicolls Street and Opdyke Street to the point of place of beginning.

Resolved, That this Board consider the proposed area of assessment at a meeting of the Board to be held in The City of New York, Borough of Manhattan, in the City Hall, on Friday, the 15th day of October, 1915, at 10 a. m., and that at the same time and place a public hearing thereon will then and there be had.

NOTICE IS HEREBY GIVEN THAT AT THE meeting of the Board of Estimate and Apportionment held on September 17, 1915, the following resolutions were adopted:

Whereas, The Board of Estimate and Apportionment, under resolutions adopted on July 6, 1911, and June 12, 1913, authorized a proceeding for acquiring title to Victor Street from Van Nest Avenue to Rhineland Avenue; Rhineland Avenue from old Unionport Road to White Plains Road; Cruger Avenue from White Plains Road to Rhineland Avenue, Borough of The Bronx; and

Whereas, The Board is considering the advisability of further amending the said proceeding so as to conform to a map or plan adopted by the Board of Estimate and Apportionment January 8, 1915, and approved by the Mayor January 15, 1915, in which the westerly line of Unionport

Resolved, That the Secretary of this Board cause these resolutions and a notice to all persons affected thereby to be published in The City Record for ten days prior to the 15th day of October, 1915.

(The map showing the area of assessment in this proceeding is on file in the office of the Chief Engineer of the Board, Room 1347, Municipal Building.)

Dated, October 1st, 1915.
JOSEPH HAAG, Secretary, Municipal Building. Telephone 4560 Worth. o1,13

NOTICE IS HEREBY GIVEN THAT AT THE meeting of the Board of Estimate and Apportionment held on September 17, 1915, the following resolutions were adopted:

Whereas, The Board of Estimate and Apportionment of The City of New York is considering the advisability of instituting proceedings to acquire title to the real property required for the opening and extending of Sheridan Avenue from the northwesterly line of Flynn Avenue to the northwesterly mean high water line of Spring Creek, in the Boroughs of Queens and Brooklyn, City of New York; and

Whereas, The Board of Estimate and Apportionment is authorized and required at the time of the adoption of the resolution directing the institution of proceedings to acquire title to the real property for the foregoing improvement to fix and determine upon an area or areas of assessment for benefit for said proceeding;

Resolved, That the Board of Estimate and Apportionment, in pursuance of the provisions of Section 973 of the Greater New York Charter, hereby gives notice that the following is the proposed area of assessment for benefit in this proceeding:

Bounded on the northwest by a line midway between Lamar Street and Trinidad Street and by the prolongation of the said line; on the northeast by a line midway between Forbell Avenue and Sheridan Avenue; on the southeast by a line midway between Grimm Avenue and Bloomington Street and by the prolongation of the said line; and on the southwest by a line distant 300 feet southwesterly from and parallel with the southwesterly line of Sheridan Avenue, the said distance being measured at right angles to Sheridan Avenue.

Resolved, That this Board consider the proposed area of assessment at a meeting of the Board to be held in The City of New York, Borough of Manhattan, in the City Hall, on Friday, the 15th day of October, 1915, at 10 a. m., and that at the same time and place a public hearing thereon will then and there be had.

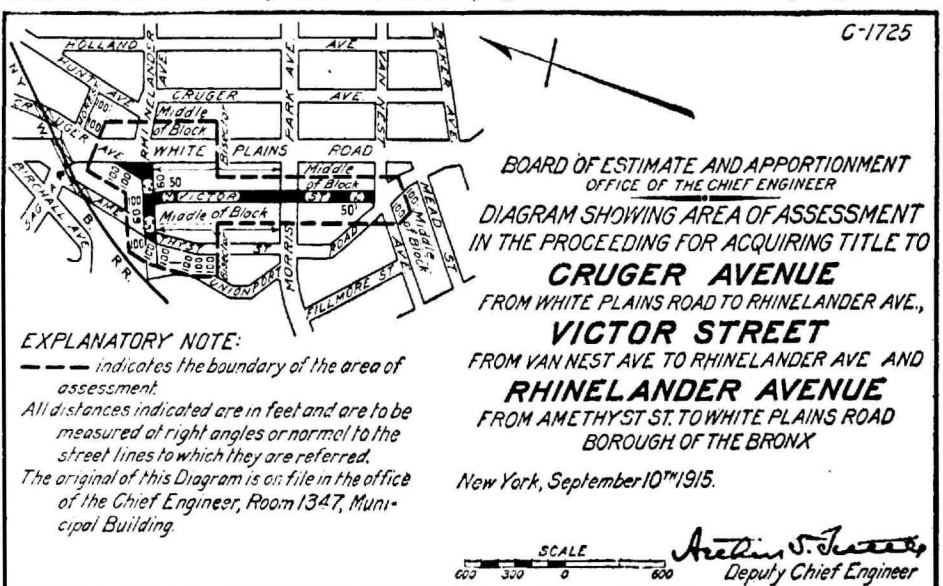
Resolved, That the Secretary of this Board cause these resolutions and a notice to all persons affected thereby to be published in The City Record ten days prior to the 15th day of October, 1915.

(The map showing the area of assessment in this proceeding is on file in the office of the Chief Engineer of the Board, Room 1347, Municipal Building.)

Dated, October 1st, 1915.
JOSEPH HAAG, Secretary, Municipal Building. Telephone 4560 Worth. o1,13

Road, which is now designated as Amethyst Street, was deflected slightly to the east, with the result that a small triangular parcel having an area of 7.80 square feet is excluded from the area to be acquired for Rhineland Avenue in the aforesaid proceeding; the amendment now proposed providing for the acquisition of title to Victor Street from Van Nest Avenue to Rhineland Avenue; Cruger Avenue from White Plains Road to Rhineland Avenue; and Rhineland Avenue from Amethyst Street to White Plains Road as these streets are now laid out upon the map or plan of the City of New York.

Resolved, That the Board of Estimate and Apportionment, in pursuance of the provisions of the Greater New York Charter, as amended, hereby gives notice that the proposed area of assessment for benefit in this amended proceeding is as shown on the following diagram:



Resolved, That this Board consider the proposed area of assessment at a meeting of the Board to be held in The City of New York, Borough of Manhattan, in the City Hall, on Friday, the 15th day of October, 1915, at 10 a. m., and that at the same time and place a public hearing thereon will then and there be had.

Resolved, That the Secretary of this Board

NOTICE IS HEREBY GIVEN THAT THE Board of Estimate and Apportionment of The City of New York, deeming it for the public interest so to do, proposes to change the map or plan of The City of New York so as to change the lines of Elmhurst Avenue, between Broadway and Judge Street, Borough of Queens, and that a meeting of said Board will be held in the Old Council Chamber, City Hall, Borough of Manhattan, City of New York, on Friday, October 15, 1915, at 10 o'clock A. M., at which such proposed change will be considered by said Board; all of which is more particularly set forth and described in the following resolutions adopted by the Board on September 17, 1915, notice of the adoption of which is hereby given, viz.:

Resolved, That the Board of Estimate and Apportionment of The City of New York, in pursuance of the provisions of Section 442 of the Greater New York Charter as amended, deeming it for the public interest so to do, proposes to change the map or plan of The City of New York, by changing the lines of Elmhurst Avenue, between Broadway and Judge Street, in the Borough of Queens, City of New York, which proposed change is more particularly shown upon a map or plan bearing the signature of the President of the Borough, and dated May 24, 1915.

Resolved, That this Board consider the proposed change at a meeting of the Board, to be held in the City Hall, Borough of Manhattan, City of New York, on the 15th day of October, 1915, at 10 o'clock a. m.

Resolved, That the Secretary of this Board cause these resolutions, and a notice to all persons affected thereby that the proposed change

will be considered at a meeting of the Board to be held at the aforesaid time and place, to be published in the City Record for ten days continuously, Sundays and legal holidays excepted, prior to the 15th day of October, 1915.

Dated, October 1st, 1915.
JOSEPH HAAG, Secretary, Board of Estimate and Apportionment, Municipal Building. Telephone, 4560 Worth. o1,13

NOTICE IS HEREBY GIVEN THAT THE Board of Estimate and Apportionment of The City of New York, deeming it for the public interest so to do, proposes to change the map or plan of The City of New York so as to change the grades of 129th Street (North Morris Avenue), between Jamaica Avenue and 91st Avenue (Ridgewood Avenue); and of 89th Avenue (Ridgewood Avenue), between 127th Street (North Wickes Street) and 130th Street (Maure Avenue), Borough of Queens, and that a meeting of said Board will be held in the Old Council Chamber, City Hall, Borough of Manhattan, City of New York, on Friday, October 15, 1915, at 10 o'clock A. M., at which such proposed change will be considered by said Board; all of which is more particularly set forth and described in the following resolutions adopted by the Board on September 17, 1915, notice of the adoption of which is hereby given, viz.:

Resolved, That the Board of Estimate and Apportionment of The City of New York, in pursuance of the provisions of Section 442 of the Greater New York Charter as amended, deeming it for the public interest so to do, proposes to change the map or plan of The City of New York, by changing the grades of 129th Street (North Morris Avenue), between Jamaica

Avenue and 91st Avenue (Fulton Place); and of 89th Avenue (Ridgewood Avenue), between 127th Street (North Wickes Street) and 130th Street (Maure Avenue), in the Borough of Queens, City of New York, which proposed change is more particularly shown upon a map or plan bearing the signature of the President of the Borough, and dated May 18, 1915.

Resolved, That this Board consider the proposed change at a meeting of the Board, to be held in the City Hall, Borough of Manhattan, City of New York, on the 15th day of October, 1915, at 10 o'clock a. m.

Resolved, That the Secretary of this Board cause these resolutions, and a notice to all persons affected thereby that the proposed change will be considered at a meeting of the Board to be held at the aforesaid time and place, to be published in the City Record for ten days continuously, Sundays and legal holidays excepted, prior to the 15th day of October, 1915.

Dated, October 1st, 1915.

JOSEPH HAAG, Secretary, Board of Estimate and Apportionment, Municipal Building. Telephone, 4560 Worth. o1,13

NOTICE IS HEREBY GIVEN THAT THE

Board of Estimate and Apportionment of The City of New York, deeming it for the public interest so to do, proposes to change the map or plan of The City of New York so as to change the grades of 98th Street (Thedford Avenue), between 97th Avenue (Beaufort Avenue) and 103rd Avenue (Kimball Avenue); of 97th Street (Hatch Avenue), between 97th Avenue (Beaufort Avenue) and 101st Avenue (Jerome Avenue); and of 99th Avenue (Shattuck Avenue), between 96th Street (Willard Avenue) and 99th Street (Ocean Avenue), Borough of Queens, and that a meeting of said Board will be held in the Old Council Chamber, City Hall, Borough of Manhattan, City of New York, on Friday, October 15, 1915, at 10 o'clock A. M., at which such proposed change will be considered by said Board; all of which is more particularly set forth and described in the following resolutions adopted by the Board on September 17, 1915, notice of the adoption of which is hereby given, viz.:

Resolved, That the Board of Estimate and Apportionment of The City of New York, in pursuance of the provisions of Section 442 of the Greater New York Charter as amended, deeming it for the public interest so to do, proposes to change the map or plan of The City of New York, by changing the grades of 98th Street (Thedford Avenue), between 97th Avenue (Beaufort Avenue) and 103rd Avenue (Kimball Avenue); of 97th Street (Hatch Avenue), between 97th Avenue (Beaufort Avenue) and 101st Avenue (Jerome Avenue); and of 99th Avenue (Shattuck Avenue), between 96th Street (Willard Avenue) and 99th Street (Ocean Avenue), in the Borough of Queens, City of New York, which proposed change is more particularly shown upon a map or plan bearing the signature of the President of the Borough, and dated June 19, 1915.

Resolved, That this Board consider the proposed change at a meeting of the Board, to be held in the City Hall, Borough of Manhattan, City of New York, on the 15th day of October, 1915, at 10 o'clock a. m.

Resolved, That the Secretary of this Board cause these resolutions, and a notice to all persons affected thereby that the proposed change will be considered at a meeting of the Board to be held at the aforesaid time and place, to be published in the City Record for ten days continuously, Sundays and legal holidays excepted, prior to the 15th day of October, 1915.

Dated, October 1st, 1915.

JOSEPH HAAG, Secretary, Board of Estimate and Apportionment, Municipal Building. Telephone, 4560 Worth. o1,13

NOTICE IS HEREBY GIVEN THAT THE

Board of Estimate and Apportionment of The City of New York, deeming it for the public interest so to do, proposes to change the map or plan of The City of New York so as to change the grades of the street system within the territory bounded by 14th Avenue, 60th Street, 19th Avenue, 63rd Street, 15th Avenue and 61st Street, Borough of Brooklyn, and that a meeting of said Board will be held in the Old Council Chamber, City Hall, Borough of Manhattan, City of New York, on Friday, October 15, 1915, at 10 o'clock A. M., at which such proposed change will be considered by said Board; all of which is more particularly set forth and described in the following resolutions adopted by the Board on September 17, 1915, notice of the adoption of which is hereby given, viz.:

Resolved, That the Board of Estimate and Apportionment of The City of New York, in pursuance of the provisions of Section 442 of the Greater New York Charter as amended, deeming it for the public interest so to do, proposes to change the map or plan of The City of New York, by changing the grades of the street system within the territory bounded by 14th Avenue, 60th Street, 19th Avenue, 63rd Street, 15th Avenue and 61st Street, in the Borough of Brooklyn, City of New York, which proposed change is more particularly shown upon a map or plan bearing the signature of the Commissioner of Public Works of the Borough, and dated April 3, 1915.

Resolved, That this Board consider the proposed change at a meeting of the Board, to be held in the City Hall, Borough of Manhattan, City of New York, on the 15th day of October, 1915, at 10 o'clock A. M.

Resolved, That the Secretary of this Board cause these resolutions and a notice to all persons affected thereby that the proposed change will be considered at a meeting of the Board to be held at the aforesaid time and place, to be published in the City Record and the corporation newspapers for ten days continuously, Sundays and legal holidays excepted, prior to the 15th day of October, 1915.

Dated, October 1st, 1915.

JOSEPH HAAG, Secretary, Municipal Building. Telephone, 4560 Worth. o1,13

DEPARTMENT OF PARKS.

Auction Sale.

THE DEPARTMENT OF PARKS, MUNICIPAL Building, Borough of Manhattan, City of New York, on

MONDAY, OCTOBER 11, 1915, commencing at 11 A. M., at the 97th Street Yard, Central Park, Borough of Manhattan, will sell at public auction to the highest bidder, by William Jacobus, auctioneer, the material described below, situated at Central Park and at the foot of 77th Street and North River.

Lots one to twenty, inclusive, are located at the 97th Street, Central Park.

Lot 1, One Double Water Sprinkling Wagon.
Lot 2, One Double Water Sprinkling Wagon.
Lot 3, One Double Water Sprinkling Wagon.
Lot 4, One Double Water Sprinkling Wagon.
Lot 5, One Double Water Sprinkling Wagon.
Lot 6, One Double Water Sprinkling Wagon.
Lot 7, One Double Water Sprinkling Wagon.
Lot 8, One Double Water Sprinkling Wagon.
Lot 9, One Single Water Sprinkling Wagon.
Lot 10, One Single Water Sprinkling Wagon.
Lot 11, One Single Water Sprinkling Wagon.

Lot 12, One Single Water Sprinkling Wagon.
Lot 13, One Single Water Sprinkling Wagon.
Lot 14, One Single Water Sprinkling Wagon.
Lot 15, One Double Stick Dumping Truck.
Lot 16, One Double Stick Dumping Truck.
Lot 17, One Double Reach Truck.
Lot 18, Six Heavy Truck Wheels, sold by the piece.

Lot 19, One lot of Light Iron and Steel, consisting of sheet, bands, hoops, corrugated, wire mesh and rolls, galvanized iron, tin of all kinds and all other kinds of light weight iron and steel, also one upright boiler.

Lot 20, Thirty tons of Iron and Steel Scrap, consisting of wrought and steel pipes, angles, channels, plates, bars, bolts, castings and all heavy weight iron or steel, free of galvanizing. Lot twenty-one is located at the foot of 77th Street and North River. This lot can be loaded on cars or lighter. The wood is within a few rods of the lighter and freight car can be placed along side of the wood pile.

Lot 21, About 100 cords of Hard Wood, already split, from 12 to 15 inches in length.

TERMS OF SALE.

These lots will be sold separately to the highest bidder on each lot number. Lot number 20 will be sold per gross ton (2,240 pounds). No bid will be considered or accepted for less than the entire quantity in each lot.

The quantity indicated in lot 20 is approximate only, and the net payment will be based on actual weights determined by the City's representative on the City's scales on the premises, or at the expense of the purchaser on the nearest public scale. No scrap or condemned stores can be removed, excepting in the presence of the City's designated representative.

Successful bidders must make payment in cash or bankable funds at the time and place of the sale, as follows: On bids of \$200 or less, in full; on bids in excess of \$200, deposit of 50% will be required at time of sale and full payment on such lots based upon the estimated weights must be made by the purchaser before any removal of the material is begun. Adjustments are to be made according to actual weight at time of weighing and delivery of the material.

Purchasers must apply 48 hours in advance for permission to remove material.

Purchasers must remove all materials within 30 days after the sale; otherwise purchaser will forfeit money paid at the time of sale and the material will be thereafter resold for the benefit of the City.

All removals of material must be made under the supervision of an employee of the department designated by the Commissioner of Parks, and removal must be made continuously when once started. Purchasers will not be allowed to select material for removal at will.

The right is reserved until 12 o'clock noon Wednesday, October 13, 1915, to reject any or all bids.

CABOT WARD, Commissioner of Parks.
Dated September 28, 1915, The City of New York. o1,11

BOARD OF ELECTIONS.

Proposals.

SEALED BIDS OR ESTIMATES WILL BE received by the Board of Elections of the City of New York at Room 1840, Municipal Building, Borough of Manhattan, City of New York, until 12 M. on

MONDAY, OCTOBER 11, 1915, FOR FURNISHING AND DELIVERING OFFICIAL AND SAMPLE BALLOTS FOR CANDIDATES, OFFICIAL AND SAMPLE BALLOTS FOR CONSTITUTIONAL AMENDMENTS AND PROPOSITIONS, AND OFFICIAL AND SAMPLE REVISED CONSTITUTION BALLOTS FOR GENERAL ELECTION, NOVEMBER 2, 1915.

The time for the delivery of the ballots and the performance of the contract is ten (10) calendar days.

The amount of security required is fifty (50) per cent. of the total amount for which the contract is awarded.

The bids will be compared and the contract awarded "in aggregate for all items."

The Board of Elections reserves the right to make any changes or corrections in the copy that it may deem advisable, or that shall be made necessary by the orders of courts of competent jurisdiction up to within forty-eight (48) hours of the time for the delivery of the ballots.

As delivery of all of the ballots on time is absolutely essential, all night and Sunday work that shall be necessary to insure such prompt deliveries shall be performed, the cost of same to be included in the price bid, as no allowance can or will be made for such extra work.

Blank forms and other information may be obtained at the General Office of the Board of Elections, Room 1840, Municipal Building, Borough of Manhattan.

EDWARD F. BOYLE, MOSES M. McKEE, JAMES KANE, JACOB A. LIVINGSTON, Commissioners of Elections.

S. HOWARD COHEN, Chief Clerk.
Dated New York, September 29th, 1915. s29,o11
See General Instructions to Bidders on last page, last column, of the "City Record."

BOROUGH OF BROOKLYN.

Proposals.

SEALED BIDS OR ESTIMATES WILL BE received by the President of Borough of Brooklyn, at Room No. 2, Borough Hall, until 11 o'clock a. m., on

WEDNESDAY, OCTOBER 20, 1915, NO. 1. FOR REGULATING AND REPAVING WITH PERMANENT GRADE 1 GRANITE PAVEMENT ON A GRANITE CONCRETE FOUNDATION THE ROADWAY OF BRIDGE ST. FROM SANDS ST. TO NASSAU ST. THE BLOCKS USED ON THIS CONTRACT SHALL BE NEW GRANITE BLOCKS.

The Engineer's estimate is as follows:
80 lin. ft. old curbstone reset in concrete.
380 lin. ft. new bluestone curbstone set in concrete.

210 lin. ft. granite curbstone set in concrete.

300 cu. yds. concrete.

1,806 sq. yds. grade 1 granite pavement with joint filler of coal tar pitch and sand (no maintenance).

45 sq. yds. adjacent pavement to be relaid.

1 sewer basin rebuilt.

Time allowed, 30 working days. Security required, \$2,200.

NO. 2. FOR REGULATING, GRADING, CURBING AND LAYING SIDEWALKS ON DITMAS AVE., FROM EAST 8TH ST. TO RALPH AVE.; RALPH AVE., FROM THE NORTHEASTERLY SIDE OF EAST 8TH ST. TO OLD CANARIE AVE., ABOUT 180 FEET SOUTH OF AVE. C.; AND EAST 8TH ST., FROM DITMAS AVE. TO OLD CANARIE AVE., ABOUT 240 FEET SOUTH OF DITMAS AVE.

The Engineer's estimate is as follows:

3,940 cu. yds. excavation.

18,400 cu. yds. fill to be furnished.

4,320 lin. ft. steel bound cement curb (1 year maintenance).

20,130 sq. ft. cement sidewalks (1 year maintenance).

26,130 sq. ft. 6-inch cinder or gravel sidewalk foundation.

Time allowed, 150 working days. Security required, \$4,500.

The bidder will state the price of each item or article contained in the specifications or schedules herein contained or hereto annexed, per lin. ft., sq. ft., cu. yd., or other unit of measure, by which the bids will be tested. The bids will be compared and the contract awarded at a lump or aggregate sum for each contract.

Blank forms and further information may be obtained and the plans and drawings may be seen at the office of the Bureau of Highways, the Borough of Brooklyn, Room 502, No. 50 Court Street, Brooklyn.

L. H. POUNDS, President.
Oct. 4, 1915.

See General Instructions to Bidders on last page, last column, of the "City Record."

SEALED BIDS OR ESTIMATES WILL BE received by the President of Borough of Brooklyn, at Room No. 2, Borough Hall, until 11 o'clock a. m., on

THURSDAY, OCTOBER 14, 1915.
FOR FURNISHING ALL THE LABOR AND MATERIAL REQUIRED FOR CONSTRUCTING A SEWER IN KINGS HIGHWAY, FROM EAST 16TH STREET TO EAST 17TH STREET.

The Engineer's preliminary estimate of the quantities is as follows:

231 linear feet of 12 inch storm pipe sewer, laid complete, including all incidentals and appurtenances; per linear foot, \$1.40	\$323 40
220 linear feet of 8 inch sanitary pipe sewer, laid complete, including all incidentals and appurtenances; per linear foot, \$1.50	330 00
93 linear feet of 6 inch storm house connection drain, laid complete, including all incidentals and appurtenances; per linear foot, \$0.60	55 80
243 linear feet of 6 inch sanitary house connection drain, laid complete, including all incidentals and appurtenances; per linear foot, \$0.70	170 10
3 manholes in storm sewers, complete, with special iron heads and special covers, including all incidentals and appurtenances; per manhole, \$40.	120 00
2 manholes on sanitary sewers, complete, with standard iron heads and special covers, including all incidentals and appurtenances; per manhole, \$50.	100 00
Total	\$1,099 30

The time allowed for the completion of the work and full performance of the contract will be Thirty (30) working days.

The amount of security required will be Five Hundred Dollars (\$500).

The foregoing Engineer's preliminary estimates of the total cost for the completed work are to be taken as the 100 per cent. basis and test for bidding. Proposals shall each state a single percentage of such 100 per cent. (such as 95 per cent., 100 per cent. or 105 per cent.) for which all materials and work called for in the proposed contract and the notices to bidders are to be furnished to the City. Such percentage as bid for this contract shall apply to all unit items specified in the Engineer's preliminary estimate to an amount necessary to complete the work described in the contract.

Blank forms and further information may be obtained and the plans and drawings may be seen at the office of the Bureau of Sewers, 215 Montague st., Borough of Brooklyn.

L. H. POUNDS, President.
Oct. 4, 1915.

See General Instructions to Bidders on last page, last column, of the "City Record."

BOROUGH OF RICHMOND.

Proposals.

SEALED BIDS OR ESTIMATES WILL BE received by the President of the Borough of Richmond at Borough Hall, St. George, New Brighton, S. I., until 12 o'clock M., on

TUESDAY, OCTOBER 19, 1915.
Borough of Richmond.

NO. 1. FOR CONSTRUCTING CEMENT SIDEWALKS ON BOTH SIDES OF GUYON AVENUE (OAKWOOD) BETWEEN THE STATION ISLAND RAILWAY TRACKS AND MILL ROAD, TOGETHER WITH ALL WORK INCIDENTAL THEREOF.

The Engineer's estimate of the quantity and quality of the material and the nature and extent, as near as possible, of the work required is as follows:

9,815 square feet of cement sidewalk, to furnish and lay.

The time for the completion of the work and the full performance of the contract is twenty (20) days.

The amount of security required is Six Hundred Dollars (\$600.00).

NO. 2. FOR CONSTRUCTING CEMENT SIDEWALKS ON VAN PELT AVENUE BETWEEN WASHINGTON AVENUE AND THE STATION ISLAND RAPID TRANSIT RAILROAD TRACKS, TOGETHER WITH ALL WORK INCIDENTAL THEREOF.

The Engineer's estimate of the quantity and quality of the material and the nature and extent, as near as possible, of the work required is as follows:

7,062 square feet of cement sidewalk, furnished and laid.

The time for the completion of the work and the full performance of the contract is twenty-five (25) days.

The amount of security required is Five Hundred Dollars (\$500.00).

The contracts must be bid for separately, and the bids will be compared and the contract awarded at a lump or aggregate sum for each contract.

Bidders are requested to make their bids or estimates upon the blank form prepared by the President, a copy of which, with the proper envelope in which to enclose the bid, can be obtained upon application therefor at the office of the Engineer in charge, Room 415, Borough Hall, St. George, S. I., and where plans and the contract, including the specifications, in the form approved by the Corporation Counsel, may be seen and other information obtained.

CALVIN D. VAN NAME, President.
New York, Oct. 4th, 1915.

See General Instructions to Bidders on last page, last column, of the "City Record."

SEALED BIDS OR ESTIMATES WILL BE received by the President of the Borough of Richmond, Borough Hall, St. George, New Brighton, S. I., until 12 o'clock m., on

TUESDAY, OCTOBER 19, 1915.
Borough of Richmond.

NO. 1. FOR FURNISHING FORGE AT STABLE "A," SWAN ST., TOMPKINSVILLE, S. I.

The Superintendent's estimate of the quantity and quality of the material required is as follows:

No. 1—50,000 lbs. No. 2 Timothy Hay.	
No. 2—8,000 lbs. No. 1 Straight Rye Straw.	
No. 3—50,000 lbs. No. 3 White Clipped Oats.	
No. 4—5,000 lbs. Bran.	
No. 5—300 lbs. Oil Meal.	
No. 6—14 doz. Salt Bricks.	

The time for the completion of the work and

the full performance of the contract is by or before December 31st, 1915.

The amount of security required is 30% of total amount for which contract is awarded.

NO. 2. FOR FURNISHING FORGE AT STABLE "B," COLUMBIA ST., WEST NEW BRITTON, S. I.

The Superintendent's estimate of the quantity and quality of the material required is as follows:

No. 1—44,000 lbs. No. 2 Timothy Hay.	
No. 2—6,500 lbs. No. 1 Straight Rye Straw.	
No. 3—42,000 lbs. No. 3 White Clipped Oats.	
No. 4—2,200 lbs. Bran.	
No. 5—200 lbs. Oil Meal.	
No. 6—2 doz. Salt Bricks.	

The time for the completion of the work and the full performance of the contract is by or before December 31st, 1915.

The amount of security required is 30% of the total amount for which contract is awarded.

The contracts must be bid for separately, and the bids will be compared and the contract awarded at a lump or aggregate sum for each contract.

Bidders are requested to make their bids or estimates upon the blank form prepared by the President, a copy of which, with the proper envelope in which to enclose the bid, together with a copy of the contract, including the specifications, in the form approved by the Corporation Counsel, can be obtained upon application therefor at the office of the Superintendent of Street Cleaning. Other information may be obtained at the office of the Superintendent of Street Cleaning of the Borough of Richmond, Borough Hall, New Brighton, Borough of Richmond.

CALVIN D. VAN NAME, President.
New York, Sept. 30th, 1915.

See General Instructions to Bidders on last page, last column, of the "City Record."

SUPREME COURT—FIRST DEPARTMENT.

Filing Final Reports.

FIRST DEPARTMENT.

In the Matter of the Application of The City of New York, relative to acquiring title, wherever the same has not been heretofore acquired for the same purpose in fee to the lands, tenements and hereditaments required for the widening of RIVERSIDE DRIVE on its easterly side from the northerly line of West 181st street to a point about 550 feet northerly therefrom, in the 12th Ward, Borough of Manhattan, City of New York.

NOTICE IS HEREBY GIVEN THAT THE final reports of the Commissioners of Estimate and of the Commissioner of Assessment in the above-entitled matter will be presented for confirmation to the Supreme Court of the State of New York, First Department, at a Special Term thereof, Part III, to be held in the County Court House in the Borough of Manhattan in the City of New York, on the 15th day of October, 1915, at 10:15 o'clock in forenoon of that day; and that the said final reports have been deposited in the office of the Clerk of the County of New York, there to remain for and during the space of five days, as required by law.

Dated, New York, October 7th, 1915.
JOHN Z. LOWE, JR., WINTER RUSSELL, Commissioners of Estimate. JOHN Z. LOWE, JR., Commissioner of Assessment.
JOEL J. SQUIER, Clerk. 07,13

FIRST DEPARTMENT.

In the Matter of the Application of The City of New York, relative to acquiring title, wherever the same has not been heretofore acquired for the same purpose in fee, to the lands, tenements and hereditaments required for the opening extending of EAST 156TH STREET, from Southern Boulevard to Truxton Street, and of TRUXTON STREET, from Leggett Avenue to Longwood Avenue, in the 23rd Ward, Borough of The Bronx, City of New York, as amended and corrected by an order of the Supreme Court, State of New York, First Department, dated September 15, 1914, and entered in the office of the Clerk of the County of Bronx on September 17, 1914, so as to relate to East 156th Street, from Southern Boulevard to Worthen Street, extending the right-of-way of the New York, New Haven and Hartford Railroad, and Truxton Street, from Leggett Avenue to Longwood Avenue, as said Truxton Street and East 156th Street are shown upon a map or plan adopted by the Board of Estimate and Apportionment October 17, 1912, and approved by the Mayor October 24, 1912, and also to relate to Truxton Street from Leggett Avenue to Longwood Avenue, and East 156th Street from Southern Boulevard to the westerly property line of the New York, New Haven and Hartford Railroad, and from Garrison Avenue to Worthen Street.

NOTICE IS HEREBY GIVEN THAT THE final reports of the Commissioners of Estimate and of the Commissioner of Assessment in the above-entitled matter will be presented for confirmation to the Supreme Court of the State of New York, First Department, at a Special Term thereof, Part III, to be held in the County Court House in the Borough of Manhattan in the City of New York, on the 15th day of October, 1915, at 10:15 o'clock in forenoon of that day; and that the said final reports have been deposited in the Office of the Clerk of the County of Bronx, East 161st Street and 3rd Avenue, there to remain for and during the space of five days, as required by law.

Dated, New York, October 5th, 1915.
EDWARD D. DOWLING, MONROE GOLD, WATER, Commissioners of Estimate. EDWARD D. DOWLING, Commissioner of Assessment.
JOEL J. SQUIER, Clerk. 05,9

FIRST DEPARTMENT.

In the Matter of the Application of The City of New York, relative to acquiring title, wherever the same has not been heretofore acquired for the same purpose in fee, to the lands, tenements and hereditaments required for the opening and extending of NEWTON AVENUE from West 253rd Street to West 260th Street, in the 24th Ward, Borough of The Bronx, City of New York.

NOTICE IS HEREBY GIVEN THAT THE final reports of the Commissioners of Estimate and of the Commissioner of Assessment in the above-entitled matter will be presented for confirmation to the Supreme Court of the State of New York, First Department, at a Special Term thereof, Part III, to be held in the County Court House in the Borough of Manhattan in the City of New York, on the 14th day of October, 1915, at 10:15 o'clock in forenoon of that day; and that the said final reports have been deposited in the Office of the Clerk of the County of Bronx, East 161st Street and 3rd Avenue, there to remain for and during the space of five days, as required by law.

Dated, New York, October 5th, 1915.
CHAS. C. MARRIN, CHAS. SCHANO, Commissioners of Estimate. CHAS. C. MARRIN, Commissioner of Assessment.
JOEL J. SQUIER, Clerk. 05,9

Filing Preliminary Abstracts.

FIRST DEPARTMENT.

In the Matter of the Application of The City of New York, relative to acquiring title, wherever the same has not been heretofore acquired for the same purpose in fee, to the lands, tenements and hereditaments required for the opening and extending of HAVILAND AVENUE, from Virginia Avenue to Zerega Avenue, of BLACKROCK AVENUE, from Virginia Avenue to the Bulkhead Line of Westchester Creek; of CHATTERTON AVENUE, from Virginia Avenue to the Bulkhead Line of Westchester Creek, and of WATSON AVENUE, from Clasons Point Road to Havemeyer Avenue, and from the Unnamed Street west of Zerega Avenue to the Bulkhead Line of Westchester Creek, in the 24th Ward, Borough of The Bronx, City of New York, as amended by an order of the Supreme Court, First Department, dated August 11, 1914, and entered in the office of the Clerk of the County of Bronx on August 17, 1914, so as to conform to a map or plan adopted by the Board of Estimate and Apportionment November 6, 1913, and approved by the Mayor November 13, 1913, in which a change was made in the harbor lines heretofore fixed for Westchester Creek, involving a slight change in the lengths of Watson Avenue, Blackrock Avenue and Chatterton Avenue in the easterly block, the proceeding as amended providing for the acquisition of title to HAVILAND AVENUE, from Virginia Avenue to Zerega Avenue; WATSON AVENUE, from Clasons Point Road to Havemeyer Avenue, and from the Unnamed Street west of Zerega Avenue to the Bulkhead Line of Westchester Creek; BLACKROCK AVENUE, from Virginia Avenue to the Bulkhead Line of Westchester Creek, and CHATTERTON AVENUE, from Virginia Avenue to the Bulkhead Line of Westchester Creek, as the foregoing streets are now laid out upon the map or plan of The City of New York.

NOTICE IS HEREBY GIVEN TO ALL PERSONS interested in the above entitled proceeding, and to the owner or owners, occupant or occupants of all houses and lots and improved and unimproved lands affected thereby, and to all others whom it may concern, to wit:

First.—That the undersigned, Commissioners of Estimate, have completed their supplemental and amended estimate of damage, and that all persons interested in this proceeding, or in any of the lands, tenements and hereditaments and premises affected thereby, having any objection thereto, do file their said objections in writing, duly verified, with them at their office, Room 1557, 15th Floor, Municipal Building, Chambers and Centre Streets, in the Borough of Manhattan, in The City of New York, on or before the 20th day of October, 1915, and that the said Commissioners will hear parties so objecting, and for that purpose will be in attendance at their said office on the 22nd day of October, 1915, at 2:30 o'clock P. M.

Second.—That the undersigned, Commissioner of Assessment, has completed his supplemental and amended estimate of benefit and that all persons interested in this proceeding, or in any of the lands, tenements and hereditaments and premises affected thereby, having any objection thereto, do file their said objections in writing, duly verified, with him at his office, Room 1557, 15th Floor, Municipal Building, Chambers and Centre Streets, Borough of Manhattan, in The City of New York, on or before the 20th day of October, 1915, and that the said Commissioner will hear parties so objecting, and for that purpose will be in attendance at his said office on the 25th day of October, 1915, at 2:30 o'clock P. M.

Third.—That the Commissioner of Assessment has assessed any or all such lands, tenements and hereditaments and premises as are within the area of assessment fixed and prescribed as the amended area of assessment for benefit by the Board of Estimate and Apportionment on the 13th day of March, 1914, and that the said area of assessment includes all those lands, tenements and hereditaments and premises situate and being in the Borough of The Bronx, in The City of New York, which, taken together, are bounded and described as follows, viz.:

Beginning at a point on the westerly bulkhead line of Westchester Creek, as shown upon a map adopted by the Board of Estimate and Apportionment on November 6, 1913, where it is intersected by the prolongation of a line distant 100 feet northerly from and parallel with the northerly line of Watson Avenue, the said distance being measured at right angles to Watson Avenue, and running thence southwardly along the said bulkhead line of Westchester Creek to the intersection with a line midway between Ludlow Avenue and Chatterton Avenue; thence westwardly along a line always midway between Ludlow Avenue and Chatterton Avenue and along the prolongation of the said line to the intersection with a line distant 100 feet westerly from and parallel with the westerly line of Virginia Avenue, the said distance being measured at right angles to Virginia Avenue; thence northwardly along the said line parallel with Virginia Avenue to the intersection with the prolongation of a line midway between Ludlow Avenue and Watson Avenue, as these streets are laid out between White Plains Road and Noble Avenue; thence westwardly along the said line midway between Ludlow Avenue and Watson Avenue, and along the prolongations of the said line to the intersection with a line midway between Morrison Avenue and Harrod Avenue; thence northwardly along the said line midway between Morrison Avenue and Harrod Avenue to the intersection with a line at right angles to Clasons Point Road and passing through a point on its northeasterly side where it is intersected by the prolongation of a line midway between Powell Avenue and Haviland Avenue; thence northwardly along the said line at right angles to Clasons Point Road to the intersection with its northeasterly side; thence eastwardly along the said line midway between Powell Avenue and Haviland Avenue, and along the prolongations of the said line to a point distant 100 feet easterly from the easterly line of Zerega Avenue; thence southwardly and parallel with Zerega Avenue to the intersection with a line parallel with Watson Avenue, and passing through the point of beginning; thence eastwardly along the said line parallel with Watson Avenue to the point or place of beginning.

Fourth.—That the abstracts of said supplemental and amended estimate of damage and of said supplemental and amended assessment for benefit, together with the damage and benefit maps, and also all the affidavits, estimates, proofs and other documents used by the Commissioners of Estimate and by the Commissioner of Assessment in making the same, have been deposited in the Bureau of Street Openings in the Law Department of The City of New York, Room 1529, 15th Floor, Municipal Building, Chambers and Centre Streets, in the Borough of Manhattan, in said City, there to remain until the 22nd day of October, 1915.

Fifth.—That, provided there be no objections filed to either of said supplemental and amended abstracts, the reports as to awards and as to assessments for benefit herein will be presented for confirmation to the Supreme Court of the State of New York, First Department, at a Special Term thereof, Part III, to be held in the County Court House in the Borough of Man-

hattan, in The City of New York, on the 21st day of December, 1915, at the opening of the Court on that day.

Sixth.—In case, however, objections are filed to the foregoing supplemental and amended abstracts of estimate and assessment, or to either of them, the motion to confirm the reports as to awards and as to assessments shall stand adjourned to the date to be hereafter specified in the notice provided in such cases to be given in relation to filing the final reports, pursuant to Sections 981 and 984 of the Greater New York Charter, as amended by Chapter 658 of the Laws of 1906.

Dated, New York, September 24th, 1915.
JOHN DAVIS, Chairman; JAMES W. O'BRIEN, WILFRED H. WARNER, Commissioners of Estimate. WILFRED H. WARNER, Commissioner of Assessment.
JOEL J. SQUIER, Clerk. s30,018

FIRST DEPARTMENT.

In the Matter of the Application of The City of New York, relative to acquiring title, wherever the same has not been heretofore acquired for the same purpose in fee, to the lands, tenements and hereditaments required for the widening of WHITLOCK AVENUE, from Hoe Avenue to Faile Street, in the 23rd Ward, Borough of The Bronx, City of New York.

NOTICE IS HEREBY GIVEN TO ALL PERSONS interested in the above entitled proceeding, and to the owner or owners, occupant or occupants of all houses and lots and improved and unimproved lands affected thereby, and to all others whom it may concern, to wit:

First.—That the undersigned, Commissioners of Estimate, have completed their supplemental and amended estimate of damage, and that all persons interested in this proceeding, or in any of the lands, tenements and hereditaments and premises affected thereby, having any objection thereto, do file their said objections in writing, duly verified, with them at their office, Room 1557, 15th Floor, Municipal Building, Chambers and Centre Streets, in the Borough of Manhattan, in The City of New York, on or before the 20th day of October, 1915, and that the said Commissioners will hear parties so objecting, and for that purpose will be in attendance at their said office on the 22nd day of October, 1915, at 2 o'clock P. M.

Second.—That the undersigned, Commissioner of Assessment, has completed his supplemental and amended estimate of benefit and that all persons interested in this proceeding, or in any of the lands, tenements and hereditaments and premises affected thereby, having any objection thereto, do file their said objections in writing, duly verified, with him at his office, Room 1557, 15th Floor, Municipal Building, Chambers and Centre Streets, Borough of Manhattan, in The City of New York, on or before the 20th day of October, 1915, and that the said Commissioner will hear parties so objecting, and for that purpose will be in attendance at his said office on the 25th day of October, 1915, at 2 o'clock P. M.

Third.—That the Commissioner of Assessment has assessed any or all such lands, tenements and hereditaments and premises as are within the area of assessment fixed and prescribed as the amended area of assessment for benefit by the Board of Estimate and Apportionment on the 25th day of June, 1915, and that the said area of assessment includes all those lands, tenements and hereditaments and premises situate and being in the Borough of The Bronx, in The City of New York, which, taken together, are bounded and described as follows, viz.:

Beginning at a point on the northerly line of Simpson Street, as this street is laid out south of East 163rd Street, where it is intersected by the prolongation of a line distant 100 feet westerly from and parallel with the westerly line of Simpson Street, as this street is laid out north of East 163rd Street, the said distance being measured at right angles to Simpson Street, and running thence northwardly along the said line parallel with Simpson Street and along the prolongation of the said line to the intersection with a line parallel with Aldus Street and passing through a point on the easterly line of Bryant Avenue midway between Aldus Street and Whitlock Avenue; thence eastwardly along the said line parallel with Aldus Street and along the prolongations of the said line to the intersection with the southeasterly line of Whitlock Avenue; thence southeastwardly at right angles to Whitlock Avenue to the intersection with the northwesterly right-of-way line of the New York, New Haven and Hartford Railroad; thence southwardly along the said right-of-way line to the intersection with a line parallel with Barretto Street and passing through the point of beginning; thence northwardly along the said line parallel with Barretto Street to the point or place of beginning.

Fourth.—That the abstracts of said supplemental and amended estimate of damage and of said supplemental and amended assessment for benefit, together with the damage and benefit maps, and also all the affidavits, estimates, proofs and other documents used by the Commissioners of Estimate and by the Commissioner of Assessment in making the same, have been deposited in the Bureau of Street Openings in the Law Department of The City of New York, Room 1529, 15th Floor, Municipal Building, Chambers and Centre Streets, in the Borough of Manhattan, in said City, there to remain until the 22nd day of October, 1915.

Fifth.—That, provided there be no objections filed to either of said supplemental and amended abstracts, the reports as to awards and as to assessments for benefit herein will be presented for confirmation to the Supreme Court of the State of New York, First Department, at a Special Term thereof, Part III, to be held in the County Court House in the Borough of Manhattan, in The City of New York, on the 21st day of December, 1915, at the opening of the Court on that day.

Sixth.—In case, however, objections are filed to the foregoing supplemental and amended abstracts of estimate and assessment, or to either of them, the motion to confirm the reports as to awards and as to assessments shall stand adjourned to the date to be hereafter specified in the notice provided in such cases to be given in relation to filing the final reports, pursuant to Sections 981 and 984 of the Greater New York Charter, as amended by Chapter 658 of the Laws of 1906.

Dated, New York, September 28th, 1915.
JOHN ROSS DELAFIELD, Chairman; FRANK A. SPENCER, JR., MARTIN GEISLER, Commissioners of Estimate. JOHN ROSS DELAFIELD, Commissioner of Assessment.
JOEL J. SQUIER, Clerk. s30,018

SUPREME COURT—SECOND DEPARTMENT.

Applications to Amend Proceedings.

SECOND DEPARTMENT.

In the matter of the Application of The City of New York, relative to acquiring title to a personal easement to the lands, tenements and hereditaments required for the purpose of constructing and maintaining a sewer outlet at the foot of NORTH 12TH STREET, as shown on a map adopted by the Board of Estimate and Apportionment on May 16, 1912, in the

14th Ward, Borough of Brooklyn, City of New York.

NOTICE IS HEREBY GIVEN THAT AN application will be made to the Supreme Court at a Special Term thereof for the hearing of motions, to be held in and for the County of Kings at the County Court House, in the Borough of Brooklyn, City of New York, on the 21st day of October, 1915, at the opening of the Court on that day, or as soon thereafter as Counsel can be heard, for an order amending the above entitled proceeding so that the said proceeding will conform to the amended map or plan, prepared by the President of the Borough of Brooklyn, showing land in which it is necessary to acquire a title of perpetual easements for the purpose of constructing and maintaining a sewer outlet at the foot of North 12th Street, being portion of Lot 1, Block 2287, Section 8 of the Land Map of the County of Kings, Borough of Brooklyn, which map bears date the 22nd day of January, 1915, and was approved by resolution of the Board of Estimate and Apportionment adopted at a meeting of the said Board held on the 16th day of April, 1915, and for such other and further relief as in the premises may be just and proper.

Dated New York, October 7th, 1915.
L. MARSH, Corporation Counsel, 166
Montague Street, Brooklyn, N. Y. 07,19

Filing Preliminary Abstracts.

SECOND DEPARTMENT.

In the matter of the application of The City of New York, relative to acquiring title wherever the same has not been heretofore acquired for the same purpose in fee, to the lands, tenements and hereditaments required for the opening and extending of RUTLAND ROAD, from Remsen avenue to East 98th street, in the 29th Ward, Borough of Brooklyn, The City of New York.

NOTICE IS HEREBY GIVEN TO ALL PERSONS interested in the above entitled proceeding, and to the owner or owners, occupant or occupants, of all houses and lots and improved and unimproved lands affected thereby, and to all others whom it may concern, to wit:

First.—That the undersigned, Commissioners of Estimate, have completed their amended and supplemental estimate of damage, and that all persons interested in this proceeding, or in any of the lands, tenements and hereditaments and premises affected thereby, having any objection thereto, do file their said objections in writing, duly verified, with them at their office, No. 166 Montague street, in the Borough of Brooklyn, in the City of New York, on or before the 16th day of October, 1915, and that the said Commissioners will hear parties so objecting, and for that purpose will be in attendance at their said office on the 18th day of October, 1915, at 11 o'clock a. m.

Second.—That the undersigned, Commissioner of Assessment, has completed his amended and supplemental estimate of benefit and that all persons interested in this proceeding, or in any of the lands, tenements and hereditaments and premises affected thereby, having any objection thereto, do file their said objections in writing, duly verified, with him at his office, No. 166 Montague street, in the Borough of Brooklyn, in the City of New York, on or before the 16th day of October, 1915, and that the said Commissioner will hear parties so objecting, and for that purpose will be in attendance at his said office on the 19th day of October, 1915, at 11 o'clock a. m.

Third.—That the Commissioner of Assessments has assessed any or all of such lands, tenements and hereditaments and premises as are within the area of assessment fixed and prescribed as the area of assessment for benefit by the Board of Estimate and Apportionment on the 4th day of June, 1909, and that the said area of assessment includes all those lands, tenements and hereditaments and premises situate and being in the Borough of Brooklyn, in the City of New York, which, taken together, are bounded and described as follows, viz.:

Bounded on the northwest by a line bisecting the angle formed by the intersection of the prolongations of the southeasterly line of East New York avenue, as laid out immediately northeast of and adjoining Remsen avenue, and the northwesterly line of Rutland road; on the northeast by a line distant 100 feet northeast of and parallel with the southeasterly line of East Ninety-eighth street, the said distance being measured at right angles to East Ninety-eighth street; on the southeast by a line midway between Rutland road and Winthrop street, as laid out east of Remsen avenue, and by the prolongations of the said line; and on the southwest by a line distant 100 feet southwesterly from and parallel with the southwesterly line of Remsen avenue, the said distance being measured at right angles to Remsen avenue.

Fourth.—That the abstracts of said amended and supplemental estimate of damage and of said assessment for benefit, together with the damage and benefit maps, and also all the affidavits, estimates, proofs and other documents used by the Commissioners of Estimate and by the Commissioner of Assessment in making the same, have been deposited in the Bureau of Street Openings in the Law Department of The City of New York, No. 166 Montague street, in the Borough of Brooklyn, in said City, there to remain until the 3d day of November, 1915.

Fifth.—That, provided there be no objections filed to either of said abstracts, the reports as to awards and as to assessments for benefit herein will be presented for confirmation to the Supreme Court of the State of New York, Second Department, at a Special Term thereof, to be held in the County Court House in the Borough of Brooklyn, in the City of New York, on the 15th day of December, 1915, at the opening of the Court on that day.

Sixth.—In case, however, objections are filed to the foregoing abstracts of estimate and assessment, or to either of them, the motion to confirm the reports as to awards and as to assessments shall stand adjourned to the date to be hereafter specified in the notice provided in such cases to be given in relation to filing the final reports, pursuant to sections 981 and 984 of the Greater New York Charter, as amended by chapter 658 of the Laws of 1906.

Dated New York, October 4, 1915.
EDWARD F. LINTON, JAMES G. REY-
NOLDS, Commissioners of Estimate; EDWARD
F. LINTON, Commissioner of Assessment.
ANDREW C. TROY, Clerk. 04,15

SECOND DEPARTMENT.

In the Matter of the Application of The City of New York, relative to acquiring title, wherever the same has not been heretofore acquired for the same purpose in fee, to the lands, tenements and hereditaments required for the opening and extending of WEST 32ND STREET, from Neptune Avenue to the mean high water line of the Atlantic Ocean; WEST 33RD STREET, from Neptune Avenue to Surf Avenue; WEST 35TH STREET, from Canal Avenue to Surf Avenue; WEST 36TH STREET, from Canal Avenue to Surf Avenue, excepting in each case the right-of-way of the New York and Coney Island Railroad, in the 31st Ward, Borough of Brooklyn, The City of New York.

NOTICE IS HEREBY GIVEN TO ALL PERSONS interested in the above entitled proceeding, and to the owner or owners, occupant or occupants, of all houses and lots and improved and unimproved lands affected thereby, and to all others whom it may concern, to wit:

First.—That the undersigned, Commissioners of Estimate, have completed their amended and supplemental estimate of damage, and that all persons interested in this proceeding, or in any of the lands, tenements and hereditaments and premises affected thereby, having any objection thereto, do file their said objections in writing, duly verified, with them at their office, No. 166 Montague Street, in the Borough of Brooklyn, in the City of New York, on or before the 9th day of October, 1915, and that the said Commissioners will hear parties so objecting, and for that purpose will be in attendance at their said office on the 14th day of October, 1915, at 11 o'clock A. M.

Second.—That the undersigned, Commissioner of Assessment, has completed his amended and supplemental estimate of benefit and that all persons interested in this proceeding, or in any of the lands, tenements and hereditaments and premises affected thereby, having any objection thereto, do file their said objections in writing, duly verified, with him at his office, No. 166 Montague Street, in the Borough of Brooklyn, in the City of New York, on or before the 9th day of October, 1915, and that the said Commissioner will hear parties so objecting, and for that purpose will be in attendance at his said office on the 15th day of October, 1915, at 11 o'clock A. M.

Third.—That the Commissioner of Assessments has assessed any or all of such lands, tenements and hereditaments and premises as are within the area of assessment fixed and prescribed as the area of assessment for benefit by the Board of Estimate and Apportionment on the 9th day of March, 1911, and that the said area of assessment includes all those lands, tenements and hereditaments and premises situate and being in the Borough of Brooklyn, in the City of New York, which, taken together, are bounded and described as follows, viz.:

Beginning at a point on the southerly bulkhead line of Gravesend Bay where it is intersected by the prolongation of a line midway between West 36th street and West 37th street, and running thence eastwardly along the said bulkhead line to the intersection with the prolongation of a line midway between West 33d street and West 35th street; thence southwardly along the said line midway between West 33d street and West 35th street, and along the prolongation of the said line to a point distant 100 feet northerly from the northerly line of Neptune avenue; thence eastwardly and parallel with Neptune avenue to the intersection with a line midway between West 31st street and West 32nd street; thence southwardly along the said line midway between West 31st street and West 32nd street, and along the prolongation of the said line to the intersection with the mean high water line of the Atlantic Ocean; thence westwardly along the mean high water line of the Atlantic Ocean to the intersection with the prolongation of a line midway between West 36th street and West 37th street; thence northwardly along the said line midway between West 36th street and West 37th street, and along the prolongations of the said line to the point or place of beginning.

Fourth.—That the abstracts of said amended and supplemental estimate of damage and of said assessment for benefit, together with the damage and benefit maps, and also all the affidavits, estimates, proofs and other documents used by the Commissioners of Estimate and by the Commissioner of Assessment in making the same, have been deposited in the Bureau of Street Openings in the Law Department of The City of New York, No. 166 Montague Street, in the Borough of Brooklyn, in said City, there to remain until the 27th day of October, 1915.

Fifth.—That, provided there be no objections filed to either of said abstracts, the reports as to awards and as to assessments for benefit herein will be presented for confirmation to the Supreme Court of the State of New York, Second Department, at a Special Term thereof, to be held in the County Court House in the Borough of Brooklyn, in the City of New York, on the 23rd day of November, 1915, at the opening of the Court on that day.

Sixth.—In case, however, objections are filed to the foregoing abstracts of estimate and assessment, or to either of them, the motion to confirm the reports as to awards and as to assessments shall stand adjourned to the date to be hereafter specified in the notice provided in such cases to be given in relation to filing the final reports, pursuant to Sections 981 and 984 of the Greater New York Charter, as amended by Chapter 658 of the Laws of 1906.

Dated, New York, September 28, 1915.
WILLIAM S. FITZPATRICK, EDWARD F.
LINTON, JOSEPH A. GUIDER, Commissioners
of Estimate. WILLIAM S. FITZPATRICK,
Commissioner of Assessment. 028,08

SECOND DEPARTMENT.

In the Matter of the Application of The City of New York, relative to acquiring title, wherever the same has not been heretofore acquired for the same purpose in fee, to the lands, tenements and hereditaments required for the opening and extending of WEST 4TH STREET, from Kings Highway to Avenue T; AVENUE S, from Stillwell Avenue to Gravesend Avenue, excepting the right-of-way of the New York and Sea Beach Railroad; AVENUE T, from Stillwell Avenue to Gravesend Avenue, excepting the right-of-way of the New York and Sea Beach Railroad, in the 31st Ward, Borough of Brooklyn, The City of New York.

NOTICE IS HEREBY GIVEN TO ALL PERSONS interested in the above entitled proceeding, and to the owner or owners, occupant or occupants, of all houses and lots and improved and unimproved lands affected thereby, and to all others whom it may concern, to wit:

First.—That the undersigned, Commissioners of Estimate, have completed their estimate of damage, and that all persons interested in this proceeding, or in any of the lands, tenements and hereditaments and premises affected thereby, having any objection thereto, do file their said objections in writing, duly verified, with them at their office, No. 166 Montague Street, in the Borough of Brooklyn, in the City of New York, on or before the 14th day of October, 1915, and that the said Commissioners will hear parties so objecting, and for that purpose will be in attendance at their said office on the 18th day of October, 1915, at 3:30 o'clock P. M.

Second.—That the undersigned, Commissioner of Assessment, has completed his estimate of benefit and that all persons interested in this proceeding, or in any of the lands, tenements and hereditaments and premises affected thereby, having any objection thereto, do file their said objections in writing, duly verified, with him at his office, No. 166 Montague Street, in the Borough of Brooklyn, in the City of New York, on or before the 14th day of October, 1915, and that the said Commissioner will hear parties so objecting, and for that purpose will be in attendance at his said office on the 19th day of October, 1915, at 3:30 o'clock P. M.

Third.—That the Commissioner of Assessments has assessed any or all of such lands, tenements and hereditaments and premises as are within the area of assessment fixed and prescribed as the area of assessment for benefit by

the Board of Estimate and Apportionment on the 15th day of June, 1911, and that the said area of assessment includes all those lands, tenements and hereditaments and premises situate and being in the Borough of Brooklyn, in the City of New York, which, taken together, are bounded and described as follows, viz.:

BEGINNING at a point on the prolongation of a line midway between Avenue R and Avenue S, distant 100 feet westerly from the westerly line of Stillwell Avenue, and running thence eastwardly along the said line midway between Avenue R and Avenue S, and along the prolongations of the said line to the intersection with a line midway between West 4th Street and West 5th street; thence northwardly along the said line midway between West 4th street and West 5th street to a point distant 100 feet northerly from the northerly line of Kings Highway, the said distance being measured at right angles to Kings Highway; thence eastwardly and always distant 100 feet northerly from and parallel with the northerly line of Kings Highway to the intersection with a line midway between West 3rd street and West 4th Street; thence southwardly along the said line midway between West 3rd Street and West 4th Street to the intersection with a line midway between Avenue R and Avenue S; thence eastwardly along the said line midway between Avenue R and Avenue S, and along the prolongation of the said line to the intersection with a line distant 200 feet easterly from and parallel with the easterly line of Gravesend avenue, the said distance being measured at right angles to Gravesend avenue; thence southwardly along the said line parallel with Gravesend avenue to the intersection with the prolongation of a line midway between Avenue T and Avenue U; thence westwardly along the said line midway between Avenue T and Avenue U and along the prolongation of the said line to the intersection with a line parallel with Stillwell Avenue and passing through the point of beginning; thence northwardly along the said line parallel with Stillwell Avenue to the point or place of beginning.

Fourth.—That the abstracts of said estimate of damage and of said assessment for benefit, together with the damage and benefit maps, and also all the affidavits, estimates, proofs and other documents used by the Commissioners of Estimate and by the Commissioner of Assessment in making the same, have been deposited in the Bureau of Street Openings in the Law Department of The City of New York, No. 166 Montague Street, in the Borough of Brooklyn, in said City, there to remain until the 25th day of October, 1915.

Fifth.—That, provided there be no objections filed to either of said abstracts, the reports as to awards and as to assessments for benefit herein will be presented for confirmation to the Supreme Court of the State of New York, Second Department, at a Special Term thereof, to be held in the County Court House in the Borough of Brooklyn, in the City of New York, on the 18th day of November, 1915, at the opening of the Court on that day.

Sixth.—In case, however, objections are filed to the foregoing abstracts of estimate and assessment, or to either of them, the motion to confirm the reports as to awards and as to assessments shall stand adjourned to the date to be hereafter specified in the notice provided in such cases to be given in relation to filing the final reports, pursuant to Sections 981 and 984 of the Greater New York Charter, as amended by Chapter 658 of the Laws of 1906.

Dated, New York, September 24th, 1915.
NATHANIEL ELLIS, JAMES G. REY-
NOLDS, PETER P. SMITH, Commissioners
of Estimate. PETER P. SMITH, Commissioner
of Assessment. 024,011

NOTICE TO BIDDERS AT SALES OF OLD BUILDINGS, ETC.

TERMS AND CONDITIONS UNDER WHICH BUILDINGS, ETC., WILL BE SOLD FOR REMOVAL FROM CITY PROPERTY.

THE BUILDINGS AND APPURTENANCES thereto will be sold to the highest bidder, who must pay cash or certified check, drawn to the order of the Comptroller of The City of New York, and must also give a certified check or cash in half the amount of the purchase price as security for the faithful performance of the terms and conditions of the sale. Where the amount of the purchase price does not equal or exceed the sum of \$50, the sum of \$50 shall be the amount of the security to be deposited. This security may at any time after the expiration of the contract period be applied by the City to the cost of completing any of the work required under the contract, but unfinished at the expiration of the contract period.

The purchaser shall not lease, occupy, cause or permit the building or buildings, etc., purchased by him to be used or occupied for any purpose other than that of their speedy removal nor shall he collect any rental or other revenue for the use of either the land or the buildings, etc., situated thereon. The breach of either or any of these conditions shall forthwith void the sale and cause immediate forfeiture of the purchase money and the security deposited for the faithful performance of the conditions of the sale. The placing therein or permitting the occupancy of any such building by any tenant free, for rent or otherwise, excepting the necessary watchmen or the workmen engaged in the actual demolition thereof, shall of itself be a breach of the above conditions of sale.

The sale will be as of the condition of the property on date of delivery thereof to the purchaser. The City of New York will not be responsible for any change or loss which may occur in the condition of the buildings, or their appurtenances between the time of the sale thereof and the time of delivering possession to the purchaser, after being properly vacated of all tenants. The sale and delivery to purchaser will be made as nearly together as the circumstances of vacating the structures of their tenants will permit.

All the material of the buildings, sheds, walks, structures and cellars of whatsoever nature, with their exterior and interior fixtures, appurtenances and foundations of all kinds, except the exterior walls of the buildings and their foundations and the sidewalks and curb in front of said buildings, extending within the described area, shall be torn down and removed from the premises. None of the dirt, debris or waste resulting from demolition shall be allowed to remain on the premises, except old mortar or plaster only, which may be left, but not higher at any point than two feet below the curb opposite that point. The exterior walls and their foundations shall be taken down only to a plane whose elevation shall be the level of the curb in front of the building. Where there is no curb the elevation of the surrounding ground shall be considered curb level. All wells, cesspools, sinks, etc., existing on the property must be filled to the level of the surrounding ground with clean earth.

The purchaser at the sale shall also withdraw and remove all abandoned water taps and old service mains, and in place thereof cause to be inserted a brass plug in the main water pipe in the street, in compliance with the rules and regulations of the Department of Water Supply, Gas and Electricity, and furnish the Department of Finance with a certificate from the Department of Water Supply, Gas and Electricity that this has been performed.

The purchaser at the sale shall also remove all house sewer connections to the main sewer in the street and the openings of the main sewer in street shall be properly closed in compliance with the directions of the Bureau of Sewers in the Borough in which the buildings are situated, and furnish the Department of Finance with a certificate from the Bureau of Sewers that the work has been properly performed.

The permit for all opening in the street to be obtained by and at the expense of the purchaser of the building.

Failure to remove said buildings, appurtenances, or any part thereof, within thirty days from the day of possession will work forfeiture of ownership of such buildings, appurtenances, or portion as shall then be left standing, together with all moneys paid by said purchaser on account thereof at the time of the sale, and the bidder's assent to the above conditions being understood to be implied by the act of bidding, and The City of New York will, without notice to the purchaser, cause the same to be removed, and the cost and expense thereof charged against the security above mentioned.

The work of removal must be carried on in every respect in a thorough and workmanlike manner, and must be completed within thirty days from the day of possession, and the successful bidder will provide and furnish all materials of labor and machinery necessary thereto, and will place proper and sufficient guards and fences and warning signs by day and night for the prevention of accidents, and will indemnify and save harmless The City of New York, its officers, agents and servants, and each of them against any and all suits and actions, claims and demands of every name and description brought against it, them or any of them, and against and from all damage and costs to which it, they or any of them be put by reason of injury to the person or property of another, resulting from negligence or carelessness in the performance of the work, or in guarding the same, or from any improper or defective materials or machinery, implements or appliances used in the removal of said buildings.

Where party walls are found to exist between buildings purchased by different bidders, the materials of said party walls shall be understood to be equally divided between the separate purchasers.

Party walls and fences, when existing against adjacent property not sold, shall not be taken down. All furnishings, plaster, chimneys, protecting brick, etc., on the faces of such party walls are to be taken down and removed. The walls shall be made permanently self-supporting, beam holes, etc., bricked up, and the wall pointed and made to exclude wind and rain and present a clean exterior. The roofs and adjacent buildings shall be properly flashed and painted and made watertight where they have been disturbed by the operations of the Contractor.

The Comptroller of The City of New York reserves the right on the day of sale to withdraw from sale any of the buildings, parts of buildings and machinery included therein, or to reject any and all bids; and it is further

Resolved, That while the said sale is held under the supervision of the Commissioners of the Sinking Fund, the Comptroller is authorized to cause the sale to be advertised and to direct the sale thereof as financial officer of the City.

PROPOSALS FOR BIDS AND ESTIMATES FOR THE CITY OF NEW YORK.

NOTICE TO CONTRACTORS.

GENERAL INSTRUCTIONS TO BIDDERS.

The person or persons making a bid or estimate for any services, work, materials or supplies for The City of New York, or for any of its departments, bureaus or offices, shall furnish the same in a sealed envelope, indorsed with the title of the supplies, materials, work or services for which the bid or estimate is made, with his or their name or names and the date of presentation to the President or Board or to the head of the Department at his or its office, on or before the date and hour named in the advertisement for the same, at which time and place the estimates received will be publicly opened by the President or Board or head of said Department and read, and the award of the contract made according to law as soon thereafter as practicable.

Each bid or estimate shall contain the name and place of residence of the person making the same, and names of all persons interested with him therein, and, if no other person be so interested, it shall distinctly state that fact; also, that it is made without any connection with any other person making an estimate for the same purpose, and is in all respects fair and without collusion or fraud, and that no member of the Board of Aldermen, head of a department, chief of a bureau, deputy thereof, or clerk therein, or other officer of The City of New York, is, shall be or become interested, directly or indirectly, as contracting party, partner, stockholder, surety or otherwise in or in the performance of the contract, or in the supplies, work or business to which it relates, or in any portion of the profits thereof. The bid or estimate must be verified by the oath, in writing, of the party or parties making the estimate that the several matters stated herein are in all respects true.

No bid or estimate will be considered unless as a condition precedent to the reception or consideration of any proposal, it be accompanied by a certified check upon one of the State or National banks of The City of New York, drawn to the order of the Comptroller, or money or corporate stock or certificates of indebtedness of any nature issued by The City of New York, which the Comptroller shall approve as of equal value with the security required in the advertisement to the amount of not less than three nor more than five per centum of the amount of the bond required, as provided in section 420 of the Greater New York Charter.

The amount shall be as specified in the proposals or instructions to bidders and shall not be in excess of 5 per cent.

The certified check or money should not be inclosed in the envelope containing the bid or estimate, but should be either inclosed in a separate envelope addressed to the head of the Department, President or Board, or submitted personally upon the presentation of the bid or estimate.

For particulars as to the quantity and quality of the supplies, or the nature and extent of the work reference must be made to the specifications, schedules, plans, etc., on file in the said office of the President, Board or Department.

No bid shall be accepted from or contract awarded to any person who is in arrears to The City of New York upon debt or contract, or who is a defaulter, as surety or otherwise, upon any obligation of the City.

The contract must be bid for separately. The right is reserved in each case to reject all bids or estimates if it is deemed to be for the interest of the City so to do. Bidders will write out the amount of their bids or estimates in addition to inserting the same in figures. Bidders are requested to make their bids or estimates upon the blank forms prepared and furnished by the City, a copy of which, with the proper envelope in which to inclose the bid, together with a copy of the contract, including the specifications, in the form approved by the Corporation Counsel, can be obtained upon application therefor at the office of the Department for which the work is to be done. Plans and drawings of construction work may also be seen there.