

THE CITY RECORD.

VOL. XLV. NUMBER 13312.

NEW YORK, TUESDAY, FEBRUARY 27, 1917.

PRICE, 3 CENTS.

THE CITY RECORD.

OFFICIAL JOURNAL OF THE CITY OF NEW YORK.

Published Under Authority of Section 1526, Greater New York Charter, by the
BOARD OF CITY RECORD.

JOHN PURROY MITCHEL, Mayor.

LAMAR HARDY, CORPORATION COUNSEL.

WILLIAM A. PRENDERGAST, COMPTROLLER.

DAVID FERGUSON, SUPERVISOR.

Supervisor's Office, Municipal Building, 8th floor.

Published daily, at 9 a. m., except legal holidays, at Nos. 92 and 98 Reade st. (north side), between West Broadway and Church st., Manhattan, New York City.

Subscription, \$9.30 a year, exclusive of supplements. Daily issue, 3 cents a copy.
SUPPLEMENTS: Civil List (containing names, salaries, etc., of the City employees), Two Dollars; Official Canvass of Votes, 10 cents; Registry Lists, 5 cents each assembly district; Law Department Supplement, 10 cents; Annual Assessed Valuation of Real Estate, 25 cents each section; postage extra.

ADVERTISING: Copy for publication in the City Record must be received at least TWO (2) days before the date fixed for the first insertion; when proof is required for correction before publication, copy must be received THREE (3) days before the date fixed for the first insertion. COPY for publication in the corporation newspapers of Brooklyn must be received at least THREE (3) days before the date fixed for the first insertion.
Entered as Second-class Matter, Post Office at New York City.

TABLE OF CONTENTS.

Aldermen, Board of— Hearing by the Committee on General Welfare	1405	Mayor, Office of the— Hearings on Legislative Bills	1405
Assessors, Board of— Notice to Present Claims for Damages	1415	Municipal Civil Service Commission— Proposed Amendments to Classification	1412
Bellevue and Allied Hospitals— Proposals	1414	Notice to Bidders at Sales of Old Buildings, etc.	1420
Board Meetings	1412	Official Directory	1410
Borough of— Abstracts of Minutes of Local Board Meetings	1410	Parks, Department of— Proposals	1416
Brooklyn, Borough of— Bureau of Buildings, General Order No. 7	1414	Police Department— Owners Wanted for Unclaimed Property	1412
Docks and Ferries, Department of— Proposals	1414	Public Charities, Department of— Auction Sale	1414
Education, Department of— Proposals	1416	Public Service Commission, First District— Calendar for the Week Commencing February 26, 1917	1405
Estimate and Apportionment, Board of— Notice of Public Hearing, Franchise Matters	1416	Hearing on Form of Contract	1415
Finance, Department of— Confirmation of Assessments	1413	Invitation to Contractors	1415
Corporation Sale of Buildings and Appurtenances Thereon	1413	Richmond, Borough of— Proposals	1415
Real Estate by Sealed Bids	1413	Street Cleaning, Department of— Auction Sale of Condemned Property	1417
Interest on City Bonds and Stock	1413	Proposals	1417
Proposals	1413	Supreme Court, First Department— Application for Appointment of Commissioner	1418
Sureties on Contracts	1413	Filing Bills of Costs	1419
Vouchers Received February 26, 1917	1408	Filing Final Reports	1419
Warrants Made Ready for Payment February 26, 1917	1405	Filing Preliminary Abstracts	1419
Fire Department— Proposals	1412	Supreme Court, Second Department— Filing Bills of Costs	1419
Fire Parks, Departments of— Proposals	1416	Filing Final Reports	1419
Instructions to Bidders for Work to be Done or Supplies to be Furnished	1420	Filing Preliminary Abstracts	1419
Manhattan, Borough of— Proposals	1415	Hearings on Qualifications	1419
		Supreme Court, Third Judicial District— Application for Appointment of Commissioners	1420
		Water Supply, Board of— Proposals	1414
		Water Supply, Gas and Electricity, Department of— Proposals	1416
		Report for Week Ended January 13, 1917	1410

OFFICE OF THE MAYOR.

Hearings on Legislative Bills.

PURSUANT TO STATUTORY REQUIREMENT, notice is hereby given that an act, Senate Printed No. 553, Int. No. 444, has been passed by both branches of the Legislature, entitled

An act to amend the Greater New York Charter in relation to emergency police. Further notice is hereby given that a Public Hearing upon such bill will be held at the Mayor's Office in the City Hall, in The City of New York, on Thursday, March 1, 1917, at 10:30 o'clock a. m.

Dated, City Hall, New York, February 26, 1917.

f27,28

JOHN PURROY MITCHEL, Mayor.

PURSUANT TO STATUTORY REQUIREMENT, notice is hereby given that an act, Senate No. 61, Int. No. 61, has been passed by both branches of the Legislature, entitled

An act to amend the Greater New York Charter in relation to the rights of purchaser of tax lien.

Further notice is hereby given that a Public Hearing upon such bill will be held at the Mayor's Office in the City Hall, in The City of New York, on Thursday, March 1, 1917, at 10:30 o'clock a. m.

Dated, City Hall, New York, February 26, 1917.

f27,28

JOHN PURROY MITCHEL, Mayor.

PUBLIC SERVICE COMMISSION, FIRST DISTRICT.

No. 120 BROADWAY, NEW YORK CITY.

Calendar for the Week Commencing Feb. 26, 1917.

Wednesday, Feb. 28, 1917.—2.30 p. m.—Room 2562—Case No. 2172—Street Railroad Corporations—"Equipment of street surface cars in electrical operation with closed vestibules"—Whole Commission. 2.30 p. m.—Room 2562—Case No. 2183—Street Railroad Corporations—"Operation of open cars during inclement weather"—Whole Commission.

Thursday, Feb. 29, 1917.—10.30 a. m.—Room 2562—Case No. 2165—New York and Queens County Railway Company et al.—"Service, track equipment and terminal facilities on the Queensboro Bridge and Queensboro Plaza"—Whole Commission.

Regular Meeting of the Commission will be held on Wednesday at 11 a. m.

Meeting of the Committee of the Whole held on Tuesday at 10.30 a. m.

BOARD OF ALDERMEN.

Hearing by the Committee on General Welfare.

PUBLIC NOTICE IS HEREBY GIVEN that the Committee on General Welfare of the Board of Aldermen will hold a public hearing in the Aldermanic Chamber, City Hall, Borough of Manhattan, on FRIDAY, MARCH 2, 1917, at 1.30 p. m., on the following matters:

No. 1168, Ord. No. 212. "An Ordinance to amend section 12, chapter 24 of the Code of Ordinances, relating to horse drawn vehicles." This ordinance may be found in the Minutes of the Board of Aldermen published in the City Record of Jan. 11, 1917.

No. 1233, Ord. No. 220. "An Ordinance to amend section 21 of article 3 of chapter 5 of the Code of Ordinances, relating to snow and ice." This ordinance may be found in the Minutes of the Board of Aldermen published in the City Record of Feb. 1, 1917.

No. 1242. "Request of the Conference of Organized Labor to the Board to hold hearings and to invite the Board of Education and City officials to answer why the demands for better educational facilities have not been respected." This ordinance may be found in the Minutes of the Board of Aldermen published in the City Record of Feb. 8, 1917.

No. 1255, Ord. No. 224. "An Ordinance to amend section 44, article 4, chapter 14 of the Code of Ordinances, relating to dealers in second hand articles." This ordinance may be found in the Minutes of the Board of Aldermen published in the City Record of Feb. 8, 1917.

No. 1263, Ord. No. 226. "An Ordinance to amend article 3 of chapter 26 of the Code of Ordinances, relating to weights and measures." This ordinance may be found in the Minutes of the Board of Aldermen published in the City Record of Feb. 8, 1917.

No. 1281, Ord. No. 227. "An Ordinance to amend article 2 of chapter 24 of the Code of Ordinances, relating to rules of the road." This ordinance may be found in the Minutes of the Board of Aldermen published in the City Record of Feb. 15, 1917.

All persons interested are invited to attend.

f23,m2

P. J. SCULLY, City Clerk and Clerk of the Board of Aldermen.

BOARD OF ESTIMATE AND APPORTIONMENT.

Public Notice.

New York Central Railroad Company—Proposed Improvement on West Side of City.

PUBLIC NOTICE IS HEREBY GIVEN that the Board of Estimate and Apportionment, in pursuance of a resolution adopted by said Board on January 19, 1917, will hold a public hearing on WEDNESDAY, FEBRUARY 14, 1917, AT 10:30 O'CLOCK in the forenoon, in Room 16, City Hall, Borough of Manhattan, on the form of agreement and form of deed accompanying same, between the City of New York and the New York Central Railroad Company, pursuant to the provisions of chapter 777, Laws of 1911, relative to the PROPOSED IMPROVEMENT OF THE RAILROAD, TERMINALS AND APPROACHES THERETO, OF THE NEW YORK CENTRAL RAILROAD COMPANY ON THE WEST SIDE OF THE CITY; which form of agreement and form of deed were submitted to the Board of Estimate and Apportionment by the Corporation Counsel, in accordance with a resolution adopted by the said Board on April 7, 1916.

Copies of said form of agreement and said form of deed may be obtained at the office of the Secretary of the Board of Estimate and Apportionment, Room 1356, and at the office of the Comptroller of the City of New York, Room 530, Municipal Building, New York City.

Dated New York, January 22, 1917.

JOSEPH HAAG, Secretary. Telephone, 4560 Worth.

The foregoing hearing was on February 14, 1917, continued to Thursday, February 15, 1917, at 10:30 o'clock a. m., in Room 16, City Hall, Borough of Manhattan.

Dated New York, February 14, 1917.

JOSEPH HAAG, Secretary.

The foregoing hearing was on February 15, 1917, continued to Monday, February 19, 1917, at 10:30 o'clock a. m., in Room 16, City Hall, Borough of Manhattan.

Dated New York, February 15, 1917.

JOSEPH HAAG, Secretary.

The foregoing hearing was on February 19, 1917, continued to Tuesday, February 20, 1917, at 2.30 o'clock p. m., in Room 16, City Hall, Borough of Manhattan.

Dated New York, February 19, 1917.

JOSEPH HAAG, Secretary.

The foregoing hearing was on February 20, 1917, continued to Monday, February 26, 1917, at 10:30 o'clock a. m., in Room 16, City Hall, Borough of Manhattan.

Dated New York, February 20, 1917.

JOSEPH HAAG, Secretary.

The foregoing hearing was on February 26, 1917, continued to Wednesday, February 28, 1917, at 10:30 o'clock a. m., in Room 16, City Hall, Borough of Manhattan.

Dated New York, February 26, 1917.

JOSEPH HAAG, Secretary.

DEPARTMENT OF FINANCE.

WARRANTS MADE READY FOR PAYMENT IN DEPARTMENT OF FINANCE MONDAY, FEBRUARY 26, 1917.

Below is a statement of warrants made ready for payment on the above date, showing therein the Department of Finance voucher number, the dates of the invoices or the registered number of the contract, the date the voucher was filed in the Department of Finance, the name of the payee and the amount of the warrant.

Where two or more bills are embraced in the warrant, the dates of the earliest and latest are given, excepting that, when such payments are made under a contract, the registered number of the contract is shown in the place of the second invoice date.

Where the word "final" is shown after the name of the payee, payment will not be made until thirty days after the completion and acceptance of the work, but all of the other warrants mentioned will be forwarded through the mail unless some reason exists why payment is to be made in person, in which event written notice will be promptly given to the claimant.

In making a written or verbal inquiry at this office for any of the above mentioned warrants, it is requested that reference be made by the Department of Finance voucher number.

WILLIAM A. PRENDERGAST, Comptroller.

Finance Voucher No.	Invoice Dates or Contract Number.	Received in Department of Finance.	Name of Payee.	Amount.
Armory Board.				
34961	10- 6-16	2-13-17	A. Pearson's Sons	\$452 60
34953	1- 9-17	2-13-17	John F. Ferguson	20 00
34955	12-13-16.	2-13-17	Eagle Iron Works	300 00
Department of Plant and Structures.				
36624	2- 3-17	2-16-17	George M. Eddy & Co., Inc.	\$3 27
36627	12-30-16.	2-16-17	Stanley & Patterson	18 23
36631	12-26-16	2-16-17	Oriental Rubber and Supply Co., Inc..	27 20
36630	2- 1-17	2-16-17	Paul M. Marko	59 36
36626	2- 1-17	2-16-17	M. Burley	3 50
36623	1-31-17	2-16-17	J. M. Kohlmeier	20 00
34524	1-26-17	2-13-17	The Barrett Company	33 90
34535	1-25-17	2-13-17	National Bridge Works	231 33
34531	2- 1-17	2-13-17	Harlem Stables Co., Inc.	120 00
34516	1-20-17	2-13-17	A. J. & J. J. McCollum, Inc.	123 50
Bellevue and Allied Hospitals.				
34989	12-12-16	2-13-17	Joseph Weil	\$49 50
37472	5-12-16	2-19-17	Postal Telegraph-Cable Company	22
34927	1- 2-17	2-13-17	Michael Fogarty, Inc.	102 95
34923	12-26-16	2-13-17	Standard Iron Works	197 00
34919	1- 5-17	2-13-17	Harry R. Roeder	496 00
34930	10- 4-16	2-13-17	Yawman & Erbe Mfg. Co.	459 25
34966	1-10-17	2-13-17	Armour & Co.	148 50
34970	1- 2-17	2-13-17	Beyer Bros. Commission Co.	911 76
34971	12-31-16	2-13-17	Olin J. Stephens	100 00
34972	1- 6-17	2-13-17	The Jamieson & Bond Co.	176 40
34975	1- 8-17	2-13-17	Armour & Co.	125 50
34981	1- 3-17	2-13-17	Bruen, Ritchey & Co.	392 00

Finance Voucher No.	Invoice Dates or Contract Number.	Received in Department of Finance.	Name of Payee.	Amount.	Finance Voucher No.	Invoice Dates or Contract Number.	Received in Department of Finance.	Name of Payee.	Amount.
34922	12-30-16. 1- 3-17	2-13-17	The Sherwin-Williams Co.	243 35	37647		2-20-17	Frederick E. Kirchner, Clerk	19 50
34987	11-21-16	2-13-17	The Swinehart Tire and Rubber Co. ..	132 81	36518		2-16-17	Tower Manufacturing & Novelty Co. .	2 58
35581	11-13-16	2-14-17	The Kny-Scheerer Co.	87 50	36258		2-15-17	L. C. Smith & Bros. Typewriter Co. .	10 00
29845	12- 1-16	1-20-17	Meeker & Co.	1,357 47	35902	11-29-16	2-15-17	The Royal Co. of N. Y., Assignee of Herman Sacks Roofing & Contracting Co., Inc.	13 46
36567	1-25-17		Municipal Civil Service Commission.		35914	12-21-16	2-15-17	John Gelshion	18 98
		2-16-17	A. B. Dick Company	\$93 00	35915	12- 4-16	2-15-17	Addressograph Co.	10 40
			Board of Coroners.		35916	9- 9-16. 11-15-16	2-15-17	Neostyle Envelope Co.	13 41
34415	1-31-17	2-13-17	Berkshire Products Co., Inc.	\$1 50	35917	1- 5-17	2-15-17	Paul Baron	4 50
34414	1-31-17	2-13-17	Nickel Towel Supply	2 90	35918	12-28-16. 12-30-16	2-15-17	Paul Baron	18 00
			City Magistrates' Courts.		36256	12-30-16	2-15-17	P. Belford & Son	90 00
36749	2- 1-17	2-16-17	The Peerless Towel Supply Co.	\$2 29	35935		2-15-17	M. J. Tobin	8 58
36748	1-30-17	2-16-17	The Fuchs & Lang Mfg. Co.	1 00	36544		44087	M. J. Tobin	5 50
36746	1-31-17	2-16-17	New York Bottling Co., Inc.	6 00	36514		44087	M. J. Tobin	13 44
36744	1-29-17	2-16-17	Cobb-Macey-Dohme, Inc.	6 56	36520		44087	M. J. Tobin	13 75
36747	1-31-17	2-16-17	New York Bottling Co., Inc.	2 40	36664		44087	M. J. Tobin	3 50
36756		2-16-17	Frank Oliver, Chief Clerk	4 70	36662		44087	M. J. Tobin	1 23
			Court of General Sessions.		36665		44087	M. J. Tobin	1 43
36000		2-15-17	New York Telephone Company.	\$63 61	37320		2-19-17	Willard B. Nelson	14 30
36562	2- 2-17	2-15-17	Holtz & Freystedt Restaurant and Wine Co., Inc.	18 00	35946	11-27-16	2-15-17	Murtha & Schmohl Co.	6 00
			Surrogates' Court, New York County.		35949	12- 6-16	2-15-17	Paul Baron	19 00
37349		2-19-17	James H. Leddy	\$5 00	34488		2-13-17	M. J. Tobin	2,972 19
			County Clerk, Kings County.		34449	1- 2-17	2-13-17	Interborough Rapid Transit Company	225 00
34501		2-13-17	United States Title Guaranty Company	\$80 33	34450	1- 4-17	2-13-17	New York Consolidated Railroad Co. .	225 00
			College of The City of New York.		34448	12-19-16	2-13-17	Long Island Railroad Company	500 00
36394	11-27-16	2-15-17	Ernest Capelle	\$22 00	34452	1- 3-17	2-13-17	Staten Island Midland Railway Company	1,000 00
36395	12- 6-16	2-15-17	Agent and Warden, Clinton Prison ...	20 78	34435	12-30-16	2-13-17	The Crowell Publishing Company	230 00
36396	12- 6-16	2-15-17	Ring & Konneke	38 00	34440	12-30-16	2-13-17	The Crowell Publishing Company	400 00
36439	12- 1-16	2-15-17	The American Hardware Corporation of New York, successor to P. & F. Corbin	3 15	34453	1- 3-17	2-13-17	Richmond Light & Railroad Company	500 00
36423	7-18-16	2-15-17	Milton Bradley Company	4 82	34422		2-13-17	Hazelton Bros., Inc.	197 00
36406	11- 1-16. 12- 7-16	2-15-17	Walldorf, Hafner & Schultz, Inc.	5 16	34416	12-12-16	2-13-17	Hazelton Bros., Inc.	234 00
36422	11-28-16	2-15-17	J. M. Thorburn & Co.	8 60	34489		2-13-17	Emil Wagner	750 00
36418	4-10-16	2-15-17	Merck & Co.	35 44	34418	11-20-16	2-13-17	The J. W. Pratt Co.	10,605 47
36415	11-13-16	2-15-17	Eimer & Amend	22 50	34446	1-17-16	2-13-17	Julius Haas & Sons, Inc.	353 00
36413	9- 6-16. 11-24-16	2-15-17	Bausch & Lomb Optical Co.	68 00				H. Walter	138 75
36427	12-15-16	2-15-17	Hull, Grippen & Co.	1 50	36593	2- 7-17	2-16-17	Fulton Blue Print Company, Ellis Weisker	\$16 24
36428	11-24-16	2-15-17	Hull, Grippen & Co.	3 90	33473	1-29-17	2- 8-17	Index Visible	5 00
36434	10-31-16. 11-14-16	2- 5-17	Manhattan Electrical Supply Co.	15 41	35001	12-15-16	2-13-17	Index Visible	50 30
36437	10- 4-16	2-15-17	Longmans, Greene & Co.	20 80	34420		2-13-17	John Keeler's Sons	540 10
36438	11- 1-16	2-15-17	William Funke	5 00	35002	1- 6-17	2-13-17	Addressograph	424 17
			Board of City Record.					Fire Department.	
37384	1-10-17	2-19-17	William F. Albers	6 30	34743	1-24-17	2-13-17	Verdon & Company, Inc.	\$235 00
			Department of Correction.		34615		2-13-17	Foot-Pierson & Co.	3,988 60
34843	45411	2-13-17	Penn Fuel Company	835 79	34617		2-13-17	William Brennan	931 50
34539	1-31-17		Edward West	36 80	34612		2-13-17	Francis M. A. Leach	1,100 60
34568	1- 3-17	2-13-17	The Powers Regulator Co.	240 00	25781		1-18-17	Title Guarantee & Trust Company of N. Y., Assignee of W. Konop	1,780 00
34841	45470	2-13-17	William Farrell & Son	385 25			2- 8-17	Bernard Knopp	570 00
33068	46332	2- 8-17	Arthur J. La Croix, Inc.	20,774 53	33363		2-13-17	New York Sporting Goods Co.	692 00
31436	6-12-16. 12-30-16	2- 5-17	Arthur C. Jacobson & Sons	218 30	34740	1-16-17	2-13-17	Olin J. Stephens, Inc.	109 14
32304	9- 9-16	2- 6-17	Edward E. Spencer, Jr.	124 28	34620		2-13-17	M. D. Lundin	163 00
32311	11-21-16	2- 6-17	Diehl Manufacturing Company	196 00	34619	1-20-17	2-13-17	Francis M. A. Leach	446 83
34541	1-15-17	2-13-17	Department of Correction	60 00	34730	12-29-16	2-13-17	Barnett & Brown	374 00
34557	6-16-16. 12-30-16	2-13-17	James S. Barron & Co.	273 41	34610		2-13-17	S. Tuttle's Son & Co.	694 83
34542	12-31-16	2-13-17	Department of Correction	3,524 88	34613		2-13-17	The Clark & Wilkins Company	213 20
34846	45900	2-13-17	James S. Barron & Co.	441 15				Department of Health.	
34839	46103	2-13-17	F. H. Leggett & Co.	1,104 12	38051		2-20-17	John J. Cronin, Asst. Director	\$32 75
34554	12-30-16	2-13-17	W. H. Hilts Co.	350 00	35474		2-14-17	Edward West	5 55
34562	12-30-17	2-13-17	Arthur C. Jacobson & Sons	117 24	35469		2-14-17	Grand Central Market, Inc.	14 24
34563	12-23-16	2-13-17	Ogden & Wallace	975 00	35462		2-14-17	Armour & Company	5 20
34564	1- 9-17	2-13-17	The East Bangor Consolidated Slate Company	204 88	36249	5-31-16	2-15-17	Philip A. Saloman	5 00
34559	1- 6-16. 1-17-17	2-13-17	John Lucas	107 50	36245	12-28-16	2-15-17	James Gould	2 35
34837	45953	2-13-17	Armour & Company	842 88	36238	1- 2-17	2-15-17	C. E. L. Schultze	5 00
34842	46000	2-13-17	Standard Oil Co. of New York	108 20	36240	1-29-17	2-15-17	Bligh & Engel	9 85
34838	46121	2-13-17	Burton & Davis Co.	481 83	36244	12-30-16	2-15-17	The William F. Wolff Co.	1 50
34548	10-30-16. 11-29-16	2-13-17	Stanley & Patterson, Inc.	357 14	35282	12-23-16	2-14-17	Wright Lumber Company	30 60
34845	45878	2-13-17	Peter J. Constant	694 05	35283	12-19-16	2-14-17	Benjamin Moore & Co.	29 75
38569		2-21-17	Town of Goshen, Fred Durland, Collector	600 58	35307	8-30-16	2-14-17	L. Steppacher Co., Inc.	30 00
			District Attorney, Kings County.		33991		2- 9-17	John F. Koop	1,568 16
35043	2- 1-17	2-14-17	Samuel H. Moss	1 35	33901	12- 1-16. 1- 1-17	2- 9-17	Anthony Krayer	77 62
35040	2- 3-17	2-14-17	The Eagle Spring Water Co.	3 90	32589		2- 7-17	E. Belcher Hyde	25 00
35041	2- 1-17	2-14-17	The Peerless Towel Supply Co.	11 65	35287	12- 2-16	2-14-17	Bruce & Cook	5 54
35042	2- 1-17	2-14-17	Matthew Bender & Company, Inc.	9 00	35292	12-26-16	2-14-17	Michael Paulini	1 15
			District Attorney, Bronx County.		35854	12-12-16. 12-16-16	2-15-17	Crown Stamp Works	2 95
23656	1- 3-17	1-12-17	Adams, Flanagan Co.	534 75	35290	9-30-16	2-14-17	The Oliver Typewriter Co.	1 85
36949	1-31-17	2-16-17	Mary Connelly	4 00	35291	12-31-16	2-14-17	The Oliver Typewriter Co.	2 40
			District Attorney, New York County.		35289	11-30-16	2-14-17	The Oliver Typewriter Co.	1 30
34510		2-13-17	J. & A. Levy	47 00	34721		2-13-17	William H. Park, Director	65 00
			Department of Docks and Ferries.		35296	12-30-16	2-14-17	Joseph Bauer	8 93
35130	1- 2-17	2-14-17	Henry C. Parsons	34 72	35295	12-12-16	2-14-17	Bligh & Engel, Inc.	6 50
37931		2-20-17	H. A. Watkins, Supt. of Docks	3 65	35293	11- 4-16. 12- 4-16	2-14-17	Lunny & Handibode	3 90
35135	2- 1-17	2-14-17	Brueen, Ritchie & Co.	3 36	35837	1-15-17	2-15-17	The A. H. Green Company	33 60
35140	1-30-17	2-14-17	M. P. Berglas Mfg. Co.	7 00	35829	1-24-17	2-15-17	Meyer-Denker-Sinram Co.	9 75
35144	1- 1-17. 1-31-17	2-14-17	The Western Union Telegraph Company	3 00	35312	10-21-16	2-14-17	A. J. & J. J. McCollum, Inc.	16 00
			Examining Board of Plumbers.		35310	12-31-16	2-14-17	Scranton & Wyoming Coal Co., Inc. .	17 30
37930		2-20-17	Morris Weinstein	9,658 10	35827	10-31-16	2-15-17	The Dressler-Beard Mfg. Co.	4 00
37930		2-20-17	Morris Weinstein	248 18	35833	1-22-17	2-15-17	Wright Lumber Company, Inc.	47 37
37930		2-20-17	Morris Weinstein	3,953 72	34716	11-23-16. 12-30-16	2-13-17	Syndicate Trading Company	331 11
37930		2-20-17	Morris Weinstein	140 00	35847	1- 6-17	2-15-17	John F. Schmadeke, Inc.	48 95
			Board of Estimate and Apportionment.		35846	12-30-16	2-15-17	A. J. Forman Coal Co., Inc.	27 00
36027	1-23-17	2-15-17	Pratt Institute	39 15	35850	11-14-16	2-15-17	Lehn & Fink	9 75
			Department of Education.		35852	12- 1-16	2-15-17	Swinton & Co.	30 00
36677		2-16-17	George L. Tirrell	27 00	35838	1-26-17	2-15-17	William Bal Company	5 25
38865		2-21-17	J. F. McCarthy	36 20	36230	7-29-16	2-15-17	E. B. Latham & Co.	7 72
36675		2-16-17	John F. Sullivan	10 45	36233	12-22-16	2-15-17	Jules Dubois Moulding Company, Inc. .	13 00
			Department of Education.		35297	12- 5-16	2-14-17	Jno. P. Perass	4 40
34473	12-31-16	2-13-17	The Tabulating Machine Co.	124 00	35299	7- -16	2-14-17	The American District Telegraph Co. .	1 60
152710	9- 5-16. 11-15-16	12-18-16	John Kolenik, Jr., & Co., Inc.	908 00	35300	12- -16	2-14-17	The American District Telegraph Co. .	40
133284		10-24-16	Glen Rock Desk Co.	98 50	35301	11- 1-16	2-14-17	Park Laundry Company, Inc.	2 00
38019		2-20-17	Bridget Walsh and Anastasia Walsh ..	3,000 00	35848	8-16-16. 12-30-16	2-15-17	Crown Stamp Works	49 30
35919	1- 5-17	2-15-17	Library Bureau	3 20	34723	11-30-16	2-13-17	L. Crocco & Sons	73 20
35953	11-24-16	2-15-17	International Correspondence Schools ..	87 48	34717	12-30-16	2-13-17	Louis Ruhe	350 00
35953	11- 7-16	2-15-17	The New Home Sewing Machine Co. .	2 50	34715	9-29-16	2-13-17	John Simmons Co.	240 00
35950	12- 4-16	2-15-17	The F. O. Pierce Company	4 80				Commissioner of Jurors, New York County.	
35951	3- 4-16	2-15-17	R. H. Macy & Co.	9 43	37549		2-19-17	Frederick O'Byrne, Commissioner	\$47 35
35904	11-13-16	2-15-17	John F. Koop	14 67				Department of Licenses.	
35905	10-31-16. 11- 8-16	2-15-17	The Standard Electric Time Company	7 40	35103	2- 6-17	2-14-17	Neostyle Sales Agency, Neostyle Co. .	\$4 00
36259	44114	2-15-17	Metropolitan Supply Co.	11 36	31511	1-20-17	2- 5-17	The Baltimore Enamel and Novelty Co.	27 00
36262	41182	2-15-17	O. M. Gottesman	28 46				Law Department.	
35813	44074	2-15-17	The Manhattan Supply Company	80 63	34892		2-13-17	Interborough Stenographic Co.	\$410 10
36524	44077	2-16-17	Israel Moraff	4 26	34899		2-13-17	Mount	

Finance Voucher No.	Invoice Dates or Contract Number.	Received in Department of Finance.	Name of Payee.	Amount.	Finance Voucher No.	Invoice Dates or Contract Number.	Received in Department of Finance.	Name of Payee.	Amount.
34897		2-13-17	Pierre G. Carroll	750 00	34697	2- 1-17	2-13-17	J. W. Gasteiger & Son, assignee of	
34896		2-13-17	Martin McHale	382 50				William J. McCluskey	562 60
36596	2- 9-17	2-16-17	Miscellaneous.		34698	2- 1-17	2-13-17	McNally Brothers	107 47
36597	2- 8-17	2-16-17	David Mackay, Jr., Co.	\$4 54	34695	1-31-17	2-13-17	Gus Hallen	100 00
36595	2- 9-17	2-16-17	Charles E. Muller	9 75	34696	1-31-17	2-13-17	Chas. G. Knies	608 47
38307		2-21-17	Loughman & Dwyer	9 00	34694	2- 1-17	2-13-17	Wm. Fox	243 06
			Society for the Aid of Friendless					President of the Borough of Manhattan.	
			Women and Children	347 05	36223	11-16-16	2-15-17	Washington Hardware Co., Inc.	1 77
38308		2-21-17	St. Agatha Home for Children	859 29	36360	12-23-16	2-15-17	The Barber Asphalt Paving Company	97 50
38309		2-21-17	Wayside Home	134 79	36357	9- 7-16.	2-15-17	H. W. Caldwell & Son Company	91 71
36178		2-15-17	Meyer Gladstone	2 44	36361	12-21-16	2-15-17	The Marine Manfg. and Supply Co. .	63 00
37803		2-20-17	Mary A. Madigan	13 52	36224	10-17-16	2-15-17	Cornell & Underhill	75 00
37804		2-20-17	Arnold Auerbach	34 04	35226	1-16-17	2-14-17	Nason Manufacturing Co.	13 80
38976		2-21-17	Ottile Orphan Asylum	438 93	37484		2-19-17	Thomas F. Walsh, Finance Clerk. .	9 10
38977		2-21-17	St. Joseph's Asylum	2,291 11	30633		2- 1-17	Melrose Construction Co.	4,275 00
38973		2-21-17	Lebanon Hospital Association	2,005 15	33516	12-28-16	2- 8-17	P. J. Kearns Contracting Co.	204 70
38975		2-21-17	Hebrew Sheltering Guardian Society ..	14,448 29	21110	12-20-16	1- 5-17	Charles E. Farrell, Contracting Co.,	
38628		2-21-17	Alfred E. Smith, Sheriff of the County					Inc.	572 00
			of New York	5,575 49	33521	12- 9-16	2- 8-17	P. J. Kearns Contracting Co.	914 88
38629		2-21-17	Max S. Grifenhagen, former Sheriff of		35258	1- 5-17	2-14-17	John Simmons Co.	51 70
			the County of New York	451 49	35259	12-19-16	2-14-17	Mead, Morrison Manufacturing Co. .	86 50
38630		2-21-17	John S. Shea, former Sheriff of the		35265	10-18-16. 10-31-16	2-14-17	M. Eberhart & Son Co.	29 71
			County of New York	16 81	28751		1-26-17	The Barber Asphalt Paving Co.	680 36
38631		2-21-17	Estate of Julius Harburger, deceased,		36362	9-14-16. 10-31-16	2-15-17	A. P. Dienst Co., Inc.	80 10
			former Sheriff of the County of New		30354	9-26-16. 10-31-16	2-15-17	M. Eberhart & Son Co.	6 37
			York	51 81	36761		2-16-17	William A. Prendergast, Comptroller	
38632		2-21-17	Thomas F. Foley, former Sheriff of the					of the City of New York, Trustee for	
			County of New York	23 57	36328	1-16-17	2-15-17	Account of Street Opening Fund.	2,828 81
37813		2-20-17	Lamar Hardy, as Corporation Counsel.					Nason Manufacturing Co.	15 67
38974		2-21-17	Mary Immaculate Hospital	626 85	36829	1- 9-17	2-16-17	President of the Borough of The Bronx.	
38304		2-21-17	Asylum of the Sisters of St. Dominic		36821	2- 9-17	2-16-17	The Auto Supply Co.	\$1 88
38300		2-21-17	Church Charity Foundation of Long	8,140 74	36822	2- 8-17	2-16-17	W. F. Bartholomew	4 55
			Island, St. John's Hospital	1,054 20	36825	2- 7-17	2-16-17	Elliott, Fisher Company	11 00
38301		2-21-17	Flushing Hospital and Dispensary. .	990 30	36820	1- 6-17	2-15-17	E. O. Hausburg	3 50
38305		2-24-17	German Odd Fellows' Home and					Westinghouse Electric & Manufactur-	
			Orphan Asylum	956 05	36839	2- 7-17	2-16-17	ing Company	6 99
38303		2-21-17	Lincoln Hospital and Home.	6,025 87	36837	1-31-17	2-16-17	Bosch Magneto Company, New York	2 30
38303		2-21-17	Methodist Episcopal Hospital in the		34767	2- 1-17	2-13-17	D. Shapiro	2 75
			City of Brooklyn	1,018 86	34783	1- 4-17.	2-13-17	Moeller & Potts Co.	189 00
38306		2-21-17	New York Juvenile Asylum	8,328 79	34761	12-30-16	2-13-17	International Motor Company	135 63
38019			Bridget Walsh and Anastatia Walsh.	1,500 00				Montgomery & Co., Inc.	291 41
38019			Bridget Walsh and Anastatia Walsh..	4,750 00				President of the Borough of Brooklyn.	
39978		2-16-17	Michael Maher	28 83	36978	2- 1-17	2-16-17	J. Morris	\$5 85
			Queens Borough Public Library.		36979	1-29-17	2-16-17	Philipp Dinger	38 80
37581		2-19-17	The Queens Borough Public Library.	1,511 04	34304		2-10-17	Standard Oil Company of N. Y.	931 77
37579		2-19-17	The Queens Borough Public Library.	7,151 87	35488	1-24-17	2-14-17	A. J. Sweeney	11 49
37580		2-19-17	The Queens Borough Public Library.	7,607 79	35487	2- 8-17	2-14-17	Wilson Stamp Co.	18 84
			Central Purchase Committee.		35492	1-22-17	2-14-17	W. & J. Dixon	15 40
36492	12-31-16	2-15-17	Burns Bros. Ice Corporation.	4 34	36960		2-16-17	Wm. J. Shea, Engineer in Charge. .	29 65
37395		2-19-17	F. X. A. Purcell, Acting Director ..	50 00	36958		2-16-17	Charles R. Ward, Chief Engineer. .	15 70
			Bronx Parkway Commission.		36955		2-16-17	John W. Sparks, Clerk.	86 65
28855		1-26-17	Cohlin & Co.	231 45	36956		2-16-17	John W. Sparks, Clerk.	22 00
28854		1-26-17	The Berger Manufacturing Co.	211 00	34962		2-13-17	R. G. Packard Co.	3,000 00
			Department of Parks.					President of the Borough of Queens.	
37124		2-17-17	The American Museum of Natural		36373	1-31-17	2-15-17	Montross & Clarke Co.	\$20 40
			History	346 42	36375	2- 3-17	2-15-17	Madison Avenue Garage and Stables,	
37121		2-17-17	M. Mayer, Bookkeeper	10 63				James H. Connell, Prop.	14 50
35775	8-21-16	2-15-17	Coldwell Lawn Mower Co.	5 25	36378	2- 3-17	2-15-17	Madison Avenue Garage and Stables..	20 00
35771	11-14-16	2-15-17	John J. Lake & Son.	2 60	36369	12-26-16	2-15-17	The Long Island Hardware Company.	43 80
35773	3-16-16	2-15-17	Topping Brothers	5 40	36367	12-31-16	2-15-17	Elmhurst Bridge Garage	18 00
35768	12- 1-16	2-15-17	J. H. Boozer	6 55	36377	1-27-16	2-15-17	Maxwell Motor Sales Corporation. .	5 25
37577		2-19-17	John H. Bergen	7 00	36859		2-16-17	Fred George, Chief Clerk.	44 70
37572		2-19-17	John J. Kain	3 85	36379	1-29-17	2-15-17	Engineering Record	5 00
37573		2-19-17	Thomas J. Van Wagner	3 25	34491		2-13-17	Standard Oil Co. of New York.	9,099 13
37570		2-19-17	Owen Dooley	5 85	34490		2-13-17	Chas. A. Myers Contg. Co.	634 73
37571		2-19-17	William A. Fraser	1 60				President of the Borough of Richmond.	
34257	11- 9-16	2-10-17	H. Rutz	5 00	36966	1-24-17	2-16-17	Brady Brothers	\$80 00
34507		2-13-17	Frank P. Lennon Co.	1,274 01	36963	1-18-17	2-16-17	Keuffel & Esser Co.	19 28
34506		2-13-17	William Brennan	187 40	33494	1-16-17	2- 8-17	Worthington Pump & Machinery Cor-	
			Police Department.					poration	105 00
132464		10-20-16	John J. Kenney Co.	688 00	34857		2-13-17	M. McQuade & Co.	445 85
37396		2-19-17	Charles B. McNally	1 65				Public Service Commission.	
36905	11-14-16	2-16-17	Joseph A. Graf	22 35	36495	1-20-17	2-15-17	Equitable Office Building Corporation	\$1 50
35154	12-20-16	2-14-17	Otto Metz	75 00	36501	12-16-16	2-15-17	R. S. Ruggles & Company.	6 00
35202		2-14-17	William H. Walsh	6 00	36507	1- 4-17	2-15-17	I. & S. Glick	23 00
34675	11-24-16. 12-21-16	2-13-17	Lord Electric Company	632 22	36488	1- 1-17	2-15-17	Argus Pressclipping Bureau.	10 00
37400		2-19-17	Daniel D. Scannell	5 05	36489	10-20-16	2-15-17	E. C. Bridgman	1 30
37402		2-19-17	Charles R. B. McCartie	10 90	36490	12-18-16	2-15-17	The Bronx Gas & Electric Company..	3 00
37438		2-19-17	James Gorman	5 50	36481		2-15-17	George L. Lucas, General Inspector. .	927 65
37437		2-19-17	William Van Wert	11 00				Department of Public Charities.	
37435		2-19-17	Edward T. McAllister	1 80	36073	1-12-17. 1-19-17	2-15-17	L. Crocco & Sons.	\$2 68
37436		2-19-17	Edward J. Brodrick	2 85	35332	12-30-16	2-14-17	James M. Shaw & Co.	14 95
37434		2-19-17	Patrick J. Walsh	2 40	35334	12- 8-16	2-14-17	F. P. Woll & Company.	51 90
37433		2-19-17	Charles B. McNally	3 05	35341	12-18-16. 12-30-16	2-14-17	Keuffel & Esser Co.	1 16
37409		2-19-17	Michael R. Brennan, Superintendent.	58 15	35342	12-30-16	2-14-17	James M. Shaw & Co.	14 95
37418		2-19-17	Patrick E. Sheridan	50 50	37487		2-14-17	Roy D. Bailey, General Inspector ..	4 00
37417		2-19-17	Henry W. Van Gilluwe	19 74	35336	12-30-16	2-14-17	Charles W. Brucher	38 45
37416		2-19-17	Frederick Rosenkamm	60 60	36095	1-17-17	2-15-17	Charles Zeller & Son	26 21
37415		2-19-17	Henry L. Barth	30 30	36070	1-19-17	2-15-17	John Bellmann	57 76
37414		2-19-17	Valentine W. Corell	2 40	35451	1- 5-17	2-14-17	The Fairbanks Company	1 30
37413		2-19-17	Joseph F. Fennelly	2 40	35448	12-20-16	2-14-17	James S. Barron & Co.	37 50
37412		2-19-17	Herman Hild	60 60	35444	9- 8-16	2-14-17	Whitall-Tatum Company	5 02
37404		2-19-17	Joseph Smyth	3 78	35441	11-15-16	2-14-17	The Torsion Balance Co.	15 00
34673	1-11-17	2-13-17	C. H. Van Aken Co., Inc.	65 85	35343	1-19-17	2-14-17	J. J. Snyder & Son, Inc.	9 00
37403		2-19-17	Frank J. Batzing	9 90	35452	11-21-16	2-14-17	The Howe Scale Company of N. Y. .	11 00
35169	1-16-17	2-14-17	F. N. Du Bois & Co.	1 75	36108	1-15-17	2-15-17	The Banks Law Publishing Company..	14 70
36927	1-31-17	2-16-17	Fritz Hartmann	20 00	36110	1-31-17	2-15-17	Eureka Glass Works, Inc.	14 75
37432		2-19-17	John P. Challan	1 60	36117	1- 6-17.	2-15-17	International Shoe Supplies Co., Inc.	56 09
37408		2-19-17	James A. Rogers	2 60	36125	2- 3-17	2-15-17	The Frank, Richard & Gardner Co. .	2 00
37431		2-19-17	John A. Hofgren, Jr.	2 65	36124	1-30-17	2-15-17	A. Lescher & Sons Rope Co.	4 10
37430		2-19-17	Louis Emmerich	2 15	36130	1-25-17	2-15-17	Worthington Pump and Machinery	
36931	1-20-17	2-16-17	Farrell & Biggs	9 71				Corporation	2 40
36929	2- 1-17	2-16-17	Andrew J. Goebel	50 00	36129	1- 4-17	2-15-17	The F. B. Sterns Co. of New York. .	23 55
34385		2-10-17	J. W. Gasteiger & Son.	90 54	36134	1-19-17	2-15-17	Allen N. Spooner & Son, Inc.	30 00
34385		2-10-17	Broadway Central Bank of N. Y.,		36133	1-29-17	2-15-17	D. B. Pershall & Son	1 00
			assignee of J. W. Gasteiger & Son. .	2,068 61	36132	2- 7-17	2-15-17	William F. Herterich	4 50
37411		2-19-17	Alexander Fraser	1 10	36107	1- 5-17	2-15-17	Vacuum Oil Company	13 21
37410		2-19-17	David Sheehan	3 40	35454	12-26-16. 1-30-17	2-14-17	Paul Schaad	36 57
36923	1-23-17	2-16-17	Henry Moss & Co.	25 80	35453	8-16-16. 2- 3-17	2-14-17	The Frank, Richard & Gardner Co. .	4 50
37426		2-19-17	Joseph F. Mahon	2 48	35437	12-13-16	2-14-17	Service Specialty Co.	7 50
37427		2-19-17	John H. Hauser	1 10	35445	12-21-16. 12-29-16	2-14-17	Manhattan Hardware and Tool Corp.	39 34
37429		2-19-17	William Reilly	6 99	35436	9-28-16	2-14-17	F. Alfred Reichardt & Co., Inc. .	60 00
37428		2-19-17	Henry Van Gilluwe	18 18	35434	10-13-16	2-14-17	New York Surgical Instrument Co. .	19 14
37279		2-17-17	Arthur Woods, Police Commissioner. .	4,651 64	35348	9- 9-16	2-14-17	Electro-surgical Instrument Company	45 69
36913	1-30-17	2-16-17	Richmond Boro Coal Co.	85 50	35432	12-28-16	2-14-17	George Murphy, Inc.	6 22
34693	2- 1-17	2-14-17	Philip C. Finn	156 44	35359	12-21-16	2-15-17	Lewis DeGroff & Son	

Finance Voucher No.	Invoice Dates or Contract Number.	Received in Department of Finance.	Name of Payee.	Amount.	Finance Voucher No.	Invoice Dates or Contract Number.	Received in Department of Finance.	Name of Payee.	Amount.
36079	1-17-17. 1-25-17	2-15-17	J. & J. Elsworth Co.	18 50	37559		2-19-17	Estate of Dolly Ann Merritt or Joseph S. Wood, Attorney	100 00
36128	1-23-17	2-15-17	Singer Sewing Machine Company ...	13 80	37560		2-19-17	Cornelius R. Agnew or Joseph S. Wood, Attorney	100 00
37491		2-19-17	A. M. Wilson, Director	590 00	37561		2-19-17	Joseph S. Wood	150 50
37490		2-19-17	A. M. Wilson, Director	1,075 00	2058		2-19-17	J. S. and S. M. Wood	37 50
36096	1- 6-17	2-15-17	Bacon Coal Company	48 60	34890	46057	2-13-17	Richard E. Nolan	88 00
35062	12-14-16. 1-24-17	2-14-17	L. C. Smith & Bros. Typewriter Co. .	\$7 25				H. W. Spencer	1,233 22
32827	2- 1-17	2- 7-17	W. G. Butterly	\$224 00					
36008	2- 1-17	2-15-17	Holtermann Bros.	\$57 97					
36010	2- 1-17	2-15-17	Lockwood & Colton	64 90					
34750	1- 9-17. 1-24-17	2-13-17	William Farrell & Son	\$204 00					
21675	8- 8-16	1- 8-17	Gravesend Motorcycle Co.	\$78 00					
36600		2-16-17	Lawson Purdy	\$20 50					
36847		2-16-17	New York Telephone Company	\$39 41					
30465	12-10-16	1-31-17	L. C. Smith & Bros. Typewriter Co. .	37 50					
36853	2- 1-17	2-16-17	The Gramatan Springs Company, Inc.	5 10					
36852	1-29-17. 2- 9-17	2-16-17	Keuffel & Esser Co.	9 18					
37567		2-19-17	Joseph G. Merz	7 15					
36893	11-29-16	2-16-17	A. P. Dienst Co., Inc.	14 85					
33755A		2- 9-17	Isaac Greenburg	445 22					
36021		2-15-17	Ralph N. Wheeler, Department Engineer	119 42					
36018		2-15-17	John D. Groves, Assistant Engineer...	84 50					
36019	1- 1-17	2-15-17	Kingston Gas & Electric Company...	6 53					
37558		2-19-17	Stephen F. White or Joseph S. Wood, Attorney	525 00					

VOUCHERS RECEIVED IN DEPARTMENT OF FINANCE, MONDAY, FEBRUARY 26, 1917.

A statement is herewith submitted of all vouchers filed in the Department of Finance on this date, in which is shown the Department of Finance voucher number, the date of the invoices or the registered number of the contract, the name of the payee and the amount of the claim. Where two or more bills are embraced in one voucher the date of the earliest is given, excepting that when such vouchers are submitted under a contract the registered number of the contract is shown instead.

WILLIAM A. PRENDERGAST, Comptroller.

Finance Voucher No.	Invoice Date or Contract Number.	Name of Payee.	Amount.	Finance Voucher No.	Invoice Date or Contract Number.	Name of Payee.	Amount.
40378	12- 5-16	H. A. Overstreet	14 50	40302		Agent and Warden Sing	22 00
40304	11-22-16	J. Schenck	50 00	40303	12-28-16	Cavanagh Bros. & Co.	84 43
40305	11-15-16	Schoverling, Daly & Gales..	44 05	40272	12-18-16	Eimer & Amend	3 50
40306	1- 3-17	Standard Card & Paper Co. .	41 86	40273	12-16-16	The Kny-Scheerer Co.	6 00
40307	1- 2-17	Clarence S. Nathan	93 00	40274	12-30-16	The Hospital Supply Co.	68 00
40308	1- 9-17	Chas. Bessler Co.	4 00	40275		The Baker & Taylor Co.	20 18
40309	1- 4-17	Eimer & Amend	6 75	40276	12-23-16	G. E. Stechert & Co.	7 87
40310	1- 2-17	The American Blank Book Mfg. Co.	182 00	40277	12-29-16	Geo. Murphy, Inc.	14 40
40311	1- 4-17	Edison Lamp Works, General Electric Co.	128 70	40278	11-15-16	Schoverling, Daly & Gales..	13 40
40312	1- 9-17	Merlin-Keilholz Paper Co. .	70 00	40279	7-18-16	Harvard Apparatus Co.	87 50
40313	1- 4-17	A. C. Rowe & Son	112 00	40280	7-19-16	Hammacher, Schlemmer & Co.	8 19
40314	11-22-16	The American Multigraph Sales Co.	15 92	40281		Agent and Warden Sing	6 00
40315	10-25-16	Theodore B. Starr	18 50	40282	12- 1-16	Sing Prison	23 50
40316	12-16-16	M. B. Brown P. & B. Co. .	35 75	40283	12-30-16	S. H. Glasser	10 67
40317	9-14-16	Great Bear Spring Co.	2 50				
40318	12-12-16	Eimer & Amend	6 23				
40319	12-22-16	Merck & Co.	6 00				
40320	12-19-16	West Disinfecting Co.	10 00				
40321	11- 4-16	Merck & Co.	45 56				
40322	3-30-16	Merck & Co.	59 20				
40323	12- 1-16	Patterson Bros.	10 64				
40324	12-18-16	Houghton, Mifflin Co.	8 00				
40325	1-12-17	Charles Graham Chemical Pottery Works	318 00				
40326	11- 4-16	Eimer & Amend	42 52				
40327	10-21-16	Eimer & Amend	66 60				
40328	11-28-16	Eimer & Amend	3 75				
40329	10- 3-16	Eimer & Amend	3 30				
40330	12- 9-16	Doniger & Co.	245 00				
40331	10-21-16	Bausch & Lomb Optical Co. .	132 50				
40332	12-16-16	The Anglers Co.	1 05				
40333	10-21-16	Knickerbocker Ice Co.	5 19				
40334	12-27-16	Hammacher & Schlemmer Co.	5 90				
40335	10-18-16	Keuffel & Esser Co.	6 68				
40336	11-11-16	Frank A. Weeks Mfg. Co. .	2 50				
40337	10-16-16	Vought & Williams	10 33				
40338	12-27-16	Weber McLoughlin Co.	22 50				
40339	10-13-16	Knickerbocker Ice Co.	3 44				
40340	12-18-16	Church E. Gates & Co.	18 85				
40341	12-14-16	The Bird-Archer Co.	38 24				
40342	12-12-16	Clarkson & Ford Co.	50 90				
40343	12-12-16	Cavanagh Bros. & Co.	5 50				
40344	12-18-16	Edison Lamp Works of Gen. Elec. Co.	5 72				
40345	1- 3-17	National Lead Co.	10 00				
40346	9-15-16	Knickerbocker Ice Co.	14 45				
40347	10-10-16	National Rope Co.	7 41				
40348	12-12-16	R. J. Finke	2 00				
40349	11-28-16	Tower Bros. Stat'y Co.	4 50				
40379	44610	The Ernest M. Skinner Co. .	125 00				
40380	44611	New York Tel. Co.	230 09				
40284	1- 2-17	John M. Fimian	3 03				
40285	3-22-16	Sibley-Pitman Elec. Corp. .	120 91				
40286	6-21-16	Wm. Bratter & Co.	117 00				
40287	12-11-16	B. Frank Dewis	4 00				
40288	10- 2-16	Worthington Pump & Machinery Corp.	10 00				
40289		S. H. Glasser	35 95				
40290	12- 5-16	Underwood Typewriter Co., Inc.	50				
40291	11-29-16	Underwood Typewriter Co., Inc.	10 00				
40292	11-22-16	Underwood Typewriter Co., Inc.	2 75				
40293	12-11-16	Weston Electrical Inst. Co. .	1 67				
40294	11-28-16	E. Machlett & Son	2 50				
40295	12-27-16	Tony Gravino	2 85				
40296	12- 9-16	Geo. Koberlein	20 00				
40297		National Dist. Tel. Co.	42 00				
40298	12-18-16	Sargent & Co.	33 00				
40299		Argus Press Clipping Bureau	47 85				
40300	12-18-16	J. S. Woodhouse Co.	29 65				
40301	12- 4-16	Agent and Warden Auburn Prison	3 75				

Invoice			Invoice			Invoice		
Finance Date	Name of Payee..	Amount.	Finance Date	Name of Payee..	Amount.	Finance Date	Name of Payee.	Amount.
Vouch- or Con- No. tract Number.			Vouch- or Con- No. tract Number..			Vouch- or Con- No. tract Number.		
40086 11-28-16	M. A. Cumming & Co.....	22 25	40412 1-16-17	Powers Accounting Machine Co.	75	40067 1-10-17	Anthony W. Hubner & Co..	6 75
40087 10-25-16	Scientific Equipment Co....	37 50		Miscellaneous.		40068 1- 5-17	Harral Soap Co., Inc.....	1 25
40088	Martha A. Michael	3 95	40399 43802	A. Pearson's Sons	\$386 40	Department of Plant and Structures.		
40089	Adeline Mills	2 20	40350	Realty Association	140 00	40054 45447	J. F. Schmadeke, Inc.....	\$836 07
40090	Mona M. Karan	4 50	40351	Mrs. Mathilda Protzman....	55 00	40056 2-10-17	Flatbush Auto Sales Co....	1,950 00
40091	Bernice Journeay	5 25	40352	Excelsior Estates Co.....	5,000 00	40040 2- 9-17	Pure Oil Co.....	4 50
40092	Linda Fleischhauer	5 25	40353	H. N. Flanagan as agent....	108 33	40041 2-13-17	Gavin Rowe	10 78
40093	Nils Bergquist	1 55	40354	William Horrmann et al....	20 00	40042 2- 9-17	Independent Salt Co.....	54 60
40094	Lillian Boeddinghaus	60	40355	Morris Siegel et al.....	20 00	40043 2-14-17	Otis Elevator Co.....	4 40
40095	Dorothy Brown	2 45	39970	German Hospital of Brook- klyn	1,539 77	40044 2-15-17	Massasoit Mfg. Co.....	85 96
40096	Margaretta Taylor	2 43		Asylum of St. Vincent de Paul	863 75	40045 2- 6-17	The Petroleum Products Co.	44 84
40097	Peter G. Schreiner	2 60	39971	American Female Guardian Society and Home for Friendless	2,887 46	40046 2-14-17	Annin & Co.....	114 00
40098	Elsie Gardner	45 00	39972	Blythedale Home for Tu- bercular Crippled Children..	279 91	40047 2- 5-17	John Boyle & Co., Inc.....	109 00
40099	Marion S. Webb	5 25		House of Mercy	909 18	40048 2- 3-17	National Bridge Works....	195 30
40100	Abner P. Way	3 69	39973	Hope Farm	2,223 72	40049 2- 6-17	E. F. Keating Co.....	43 26
40101	Chas. J. Rosen	3 60		Orphan Asylum Society of the City of Brooklyn.....	1,326 79	40050 1-10-17	Stanley & Patterson, Inc..	12 79
40102	Katheryne E. Manley	5 25	39974	Leake & Watts Orphan House	689 22	40051 2-13-17	Egleston Bros. & Co.....	6 05
40103	Margaret M. A. Coughlin..	16 80	39975	Raymond P. McNulty	158 33	40052 2- 6-17	The Petroleum Products Co.	32 55
40104	Lillian Rand	80	39976	Wood, Harmon & Co.....	50 00	40053 2-10-17	Kells Mill and Lumber Co., Inc.....	3 36
40105	Henry F. Albro	5 25		Edward H. Johnson et al....	100 00	President of the Borough of Manhattan.		
40106	American Dist. Tel. Co.....	61 15	39977	William Texter	150 00	40023 11- 1-16	United States Wood Pres. Co.....	\$479 37
40107	American Express Co.....	8 44	39886	New York Wholesale Fish Dealers Assn.	83 33	40024 12-11-16	Calvin Tompkins	1,117 27
40108	American Express Co.....	11 77	39887	Elroy Givens	25 00	39988 12-15-16	The Clark & Wilkins Co....	60 00
40109 12-20-16	The Macmillan Co.....	56 75	39888	C. Henry Offerman et al....	1,250 00	39989 12- 9-16	Standard Oil Co. of N. Y..	15 88
40110 11-10-16	The Baker & Taylor Co....	50 58	39889	Michael Maher	28 83	39990 12- 9-16	The Will & Baumer Co....	7 00
40111 1- 4-17	Crown Stamp Works	5 35	39890	Agnes V. Cunningham, Exec.	2,000 00	39991 11-29-16	Goodyear's India Rubber Selling Co.	271 57
40112 12-29-16	Osborn Mfg. & Novelty Co..	2 50	39891	Church of St. Margaret.....	390 00	39992 9-12-16	Keuffel & Esser Co.....	67 85
40113 12-30-16	J. E. Linde Paper Co.....	12 20	39892	Frederick C. Trowbridge et al	150 00	39993 12-11-16	Hyman Bros.	90 00
40114 1- 6-17	C. G. Willoughby	10 82	39893	Hugh Quinn	130 00	39994 12-20-16	John Simmons Co.....	2 60
40115 1- 4-17	Selchow & Righter Co.....	81 00	39894	Atlantic Engine Co. No. 1..	150 00	39995 9- 5-16	Geo. B. Marx	25 85
40116 10-18-16	Saverno Products Co.....	19 60	39895	Seaside Hose & Engine Co. No. 1	187 50	39996 12-11-16	The Manhattan Rubber Mfg. Co.....	19 75
40117 12-30-16	Vaughan's Seed Store	6 90	39896	Enterprise Social & Benevo- lent Assn.	112 50	39997 9-22-16	East River Mill and Lumber Co.....	784 86
40118 12-12-16	Keystone Type Foundry....	49 50	39897	George B. Raymond et al....	37 50	39998 12-14-16	The East River Mill and Lumber Co.	176 48
40119 1- 2-17	Krengel Mfg. Co.	2 00	39898	Frank W. Lahey et al.....	58 59	39999 11-20-16	The Maine Mfg. & Sup. Co.	11 30
40120 12-21-16	Whitall Tatum Co.....	1 58	39899	Uptown Talmud Torah Assn.	1,450 00	40000 12- 9-16	John Simmons Co.....	57 31
40221 12-22-16	Schoverling, Daly & Gales..	4 80	40364	Jos. De Lucia	120 00	40001 12- 9-16	The Barber Asphalt Pvg. Co.	437 99
40122 12-12-16	Dennison Mfg. Co.	1 15	40365	Abraham Berkman, as As- signee of Samuel Chalossow.	75 00	40002 1-18-17	Samuel Lewis	270 00
40123 12-18-16	C. H. Ditson & Co.....	1 00	40366	The New York Throat, Nose and Lung Hospital	225 00	40003 1-30-17	N. Y. Standard Ash Can Mfg. Co.	135 00
40124 12-12-16	J. M. Delaney & Co.....	14 45	40367	Mrs. Lizzie Monday	120 00	40004 1- 2-17	Annin & Co.....	33 20
40125 11-29-16	Geo. W. Millar & Co.....	2 25	40368	Antonio Maviglia et al....	120 00	40005 8- 1-17	Peter Cramer	42 00
40126 12-18-16	Mary P. E. Saltzman	56	40369	Sophie Weiss	75 00	40006 12-27-16	Barrett, Nephews & Co....	44 50
40127 12-13-16	Roneo Co.	2 40	40370	Cecelia Kaicher	75 00	40007 11- 2-16	John Wanamaker	51 04
40128 12-11-16	Parex Mfg. Co.	3 60	40371	Jacob Marx	90 00	40008 12- 4-16	Tower Mfg. & Nov. Co....	5 25
40129 3-15-16	The H. W. Wilson Co.....	12 00	40372	Chas. E. Coffey, Ind. as Com- mittee of the Person of Emma Coffey	150 00	40009 11-14-16	Samuel Lewis	12 00
40130 12- 9-16	Schrock & Squires	54 52		Theodore C. Eppig, as Exec. of the Estate of Jos. Eppig, Deceased	75 00	40010 11-23-16	M. B. Brown P. & B. Co.	12 00
40131 10- 5-16	Bausch & Lomb Optical Co..	33 62	40373	Mrs. Fannie Bagatell	75 00	40011 11-14-16	Agent and Warden Auburn Prison	30 00
40132 12-11-16	Berlin Photographic Co....	113 20	40374	Alfred P. Coburn et al.....	105 00	40012 11- 1-16	Warner, Quinlan Asphalt Co.	3,689 86
40133 12-11-16	Scotfield & Co.....	4 50	40375	Thos. G. Field, as Trustee of the Estate of Henry Weil..	135 00	40013 12- 8-16	W. J. Fitzgerald	755 31
40134 12-23-16	Ward's Natural Science Es- tablishment	18 50	40376	Jas. S. Herrman	1,750 00	40014 1-11-17	Uvalde Contr. Co.....	424 13
40135 12-11-16	Willcox & Gibbs Sewing Ma- chine Co.	6 25	40356	Patk. Purcell	150 00	40015 8-23-16	John J. Gallagher Co.....	148 00
40136 12-13-16	Owen M. Dawson	345 60	40357	Paul F. Pyburn, Exec. Mary E. Pyburn, as Exec Estate John J. Pyburn, Deceased..	105 00	40016 12-20-16	William J. Horne	77 74
40146 12-21-16	J. B. Brady & Son.....	29 85	40358	B. Theresa Kelly, as As- signee of for Geo. W. Plun- kett, as Trustee for Theresa Kelly and others	1,000 00	40017 11- 1-16	The Barber Asphalt Pvg. Co.	447 31
40147 11-23-16	Mullon Bros.	3 63	40359	Stuard Hirschman	1,148 25	40018 11- 1-16	Asphalt Constr. Co.....	356 13
40148 1- 3-17	O. W. Nordstrom	6 50	40360	Rev. Patk Cherry	375 00	40019 11- 1-16	The Sicilian Asphalt Paving Co.	652 97
40149 1- 5-17	W. & C. Sheehan	12 60	40361	Land Realty Co., Inc.....	375 00	40020	The Aztec Asphalt Co.....	97 70
40077 12- 4-16	Manhattan Electrical Sup- ply Co.	51 94	40362	Land Realty Co., Inc.....	225 00	40021 1- 2-17	W. J. Fitzgerald	27 00
40078 11- 6-16	Geo. T. Montgomery	44 30		Naval Militia.		40022 12-14-16	W. J. Fitzgerald	17 64
40079 10-19-16	Singer Sewing Machine Co..	1 84	39869 2-15-17	B'klyn Young Men's Chris- tian Assn.	\$1,162 55	President of the Borough of The Bronx.		
40080 12- 6-16	L. E. Knott Apparatus Co..	42	39870 2-17-17	Navy Young Men's Christian Assn.	1,945 00	40196 2- 3-17	Oberly & Newell	\$34 75
40081 12-12-16	A. J. Nystrom & Co.....	39 60	39871 2- 8-17	Sinclair Hotel	390 95	40197 1-16-17	The Asphalt Const. Co....	34 20
40082 8-22-16	Hammacher, Schlemmer & Co.....	30 31	39872 2-21-17	The Plaza Dining Room....	93 45	40198 1-29-17	Uvalde Cont. Co.....	15 40
40083 12- 6-16	Geo. T. Montgomery	70 44	39873	Kaufmann's Owner's Garage	160 00	40199 1-31-17	The Barber Asp. Pav. Co..	2 89
40137 8-28-16	The Inland Printer Co....	6 50	39874 2-18-17	Mohawk Garage, Flannery & Zimmer, Props.	60 00	40200 1-29-17	U. S. Wood Pres. Co.....	28 18
40138 10-25-16	Eimer & Amend	1 40	39875 2-14-17	P. J. Stokes	67 50	40201 1-20-17	Uvalde Asp. Co.....	89 65
40139 12- 9-16	J. B. Lippincott Co.....	7 35	39876 2- 7-17	Peter F. Reilly	7 00	40186 2-14-17	Library Bureau	37 70
40140 12- 9-16	Longmans, Green & Co.....	1 25	39877 2- 6-17	Pain's Manhattan Beach Fireworks	30 00	40187 2-10-17	Johnson & Johnson	6 00
40141 12- 9-16	W. B. Saunders Co.....	1 50	39878	Postal Tel. Cable Co.....	93 71	40188 1-19-17	Austin Nichols & Co., Inc.	9 80
40142 12-12-16	The Norman W. Henley Pub. Co.	1 50	39879 2- 6-17	P. G. Aridas & Co.....	46 10	40189 2-17-17	The Banks Law Pub. Co..	3 50
40143 9-12-16	F. C. Stechert Co.....	30		Department of Parks, Boroughs of Manhattan and Richmond.		40190 2-19-17	Domestic Engineering	2 00
40144 12-18-16	Longmans, Green & Co....	2 49	40069 1-12-17	F. Brazeau	\$6 25	40191 1-31-17	A. P. Dienst Co., Inc.....	1 47
40145 12-19-16	Wm. F. Sametz & Co.....	30 38	40070 1-17-17	Thos. C. Dunham	5 16	40192 1-15-17	General Speedometer Repair Co.	60
40150 1- 2-17	Queens County Water Co..	596 67	40071 1-18-17	Vought & Williams	16 70	*40193 2-10-17	Detroit Cadillac Motor Car Co.	4 20
40151 12-20-16	Metropolitan Temple	60 00	40072 1-15-17	Stove Mfgs. Repair Assn....	1 50	40194 2-14-17	Harry B. Smith	15 15
40152 12-20-16	Elsie Gardner	6 00	40073 1-22-17	Nason Mfg. Co.....	2 20	40195	Bosch Magneto Co.....	1 82
40153 1- 8-17	American Dist. Tel. Co.....	8 10	40074 1- 9-17	Wm. Brennan	97 50	President of the Borough of Queens.		
40154	American Express Co.....	2 89	40075 10-23-16	Standard Oil Co. of N. Y..	542 34	37796	Chas. H. Hyde, Receiver of Luke A. Burke & Sons Co..	\$15,805 78
40155 1- 2-17	The Review of Review Co..	13 50	40076 1- 9-17	Wm. Farrell & Son.....	8 50	40427	Mack & Mack	705 00
40156 1-11-1								

Invoice Finance Date Vouch- or Con- er No. tract Number.	Name of Payee.	Amount.	Invoice Finance Date Vouch- or Con- er No. tract Number.	Name of Payee.	Amount.	Invoice Finance Date Vouch- or Con- er No. tract Number.	Name of Payee.	Amount.
Department of Street Cleaning.						Department of Water Supply, Gas and Electricity.		
39881	John J. O'Brien	244 47	40432	2- 1-17 Tower Mfg. & Novelty Co.	42 88	40268	1-16-17 Oriental Rubber & Supply Co.	\$14 00
39882	John J. O'Brien	31 65	40433	2- 7-17 The Vulcanite Portland Cement Co.	293 19	40269	1-16-17 Brooklyn Electrical Supply Co.	14 96
39984	46355 Michael J. Cavanagh	706 46	40434	2-10-17 New York Belting Supply Co.	10 00	40270	1-17-17 Wm. F. Deegan	8 50
39985	46357 John J. O'Connor	1,519 56	40435	1- 3-17 Goodall Rubber Co., Inc.	72 00	40400	45000 New York Telephone Co.	880 39
39986	46356 John J. O'Connor	1,793 79	40436	1-27-17 Jos. L. Brennan	300 00	40417	Joseph Honey	91 60
40037	John J. O'Brien	93 70	40437	Consolidated Gas. Co. of New York	1 28	40418	Herbert S. Wynkoop	47 00
40038	Frank Mock	20 00	40438	1-31-17 Every & Snyder	21 50	40419	Charles E. Keefe	21 75
40025	7- 7-16 The Tabulating Machine Co.	75 00	40439	1-31-17 Harold Tomlinson	25 20	40420	Charles J. Rauss	51 54
40026	12- 1-16 Firestone Tire & Rubber Co.	41 39	40440	2-10-17 Chas. Cooper & Co.	2 40	40421	L. E. Decker	26 86
40027	12-19-16 Knickerbocker Supply Co.	206 33	40461	William Dibbel	1,855 00	40422	2- 9-17 Long Island R. R. Co.	8 77
40028	1-22-17 General Vehicle Co.	524 00	40462	James McMillin	565 00	40423	2- 8-17 L. E. Decker	80 03
40029	12-15-16 General Vehicle Co.	276 00	40463	Bradie Winchel et al.	1,040 00	40424	2- 9-17 L. E. Decker	27 00
40030	9- 7-16 General Vehicle Co.	6 94	40464	Joseph Shelightner	255 00	40425	F. W. Hancock	3 50
40031	12-14-16 General Vehicle Co.	108 00	40465	Flora H. Castle	405 00	40233	1-18-17 Walter H. Ambrose	17 30
40032	2- 1-17 General Vehicle Co.	4 05	40466	John W. Castle	205 00	40234	1- 3-17 Brewster Garage and Livery	15 00
40033	1-30-17 Suydam Stove Co.	21 60	40467	Margaret A. Krom	305 00	40235	1- 3-17 Charles Coords	9 00
40034	12-27-16 Second Typewriter Repair Co.	75	40468	Harriet A. Flowers	305 00	40236	10- 4-16 Soraci Contr. Co.	72 77
40035	12-20-16 Stewart Warner Speedometer Corp.	3 50	40469	Elizabeth C. Vincent	180 00	40237	1-22-17 Oriental Rubber and Supply Co.	120 90
40036	12-22-16 The Geo. H. Tyrrell Co., Inc.	5 66	40470	Emma Every	205 00	40238	1-26-17 Roberts Wool and Feather Duster Co.	5 16
40451	46666 Geo. N. Reinhardt & Co.	2,344 61	40471	Louisa J. Barber et al.	280 00	40239	1-17-17 Hersey Mfg. Co.	3 18
40452	46666 Geo. N. Reinhardt & Co.	9,770 39	40472	Freeman S. Barringer	205 00	40240	1-17-17 Pittsburgh Meter Co.	10 10
40453	46623 Heilbrunn & Kahn, Inc.	249 50	40473	Minnie Burger	255 00	40241	1-17-17 Neptune Meter Co.	19 20
40454	46623 Heilbrunn & Kahn, Inc.	6,986 00	40474	Ida Decker	205 00	40242	1-17-17 Thomson Meter Co.	4 60
40455	46169 The Robertson Const. Co.	3,159 09	40475	Mary M. Harkness	155 00	40243	9-27-16 Robert Law	5 79
40446	2- 1-16 Morris, Tietler & Co.	255 00	40476	May Giles	150 00	40244	10-18-16 H. Birdsall	4 20
40447	2- 1-17 Morris, Tietler & Co.	646 50	40477	John D. Brower	355 00	40245	11-25-16 John J. Maher	4 70
40448	2- 1-17 Morris, Tietler & Co.	321 00	40478	Estate of Silas Brower	355 00	40246	10-28-16 The B. F. Goodrich Co.	22 08
40449	2- 1-17 Morris, Tietler & Co.	280 50	40479	Nathan Welyen	505 00	40247	12-29-16 Arthur C. Jacobson & Sons	26 00
40450	2- 1-17 Morris, Tietler & Co.	121 50	40480	Mrs. Armenia Smith	150 00	40248	12- 2-16 Godfrey-Keeler Co.	366 00
United States Volunteer Life Saving Corps.			40481	Ephraim Markle	255 00	40249	12- 1-16 Shadbolt Mfg. Co.	3 35
39979	2-24-17 The Tablet & Ticket Co.	\$5 00	40482	Sarah A. Bessmer	305 00	40250	12-18-16 P. Trainor Co.	475 00
39980	2-24-17 The Draeger Oxygen Apparatus Co.	230 00	40483	Otto Biesel et al.	355 00	40251	1- 8-17 J. W. Gastiegar & Son	9 97
39981	2-24-17 Brooklyn Daily Eagle	1 00	40484	Wilhelmina Bissel	155 00	40252	1-26-17 Smooth-On Mfg. Co.	7 25
39982	2-24-17 Bauer & Black	149 46	40485	Ira Burger	355 00	40253	1-24-17 National Gauge Co.	1 70
39983	2-24-17 Annin & Co.	18 20	40486	Minnie Every	405 00	40254	1-26-17 Eimer & Amend	8 25
Board of Water Supply.			40487	Charles Hesley	555 00	40255	1-25-17 Emay Motor Car Co.	18 00
40441	12-15-16 Hendee Mfg. Co., Inc.	\$31 63	40488	Phebe McLean	530 00	40256	1-16-17 Eimer & Amend	16 17
40442	1-31-17 Fred'k A. Culbert	23 88	40489	Edgar Palen	320 00	40257	1-11-17 M. T. Davidson Co.	50 00
40443	1-13-17 Gas Engine & Power Co. & Chas. L. Seabury Co., Consolidated	34 54	40490	Charles E. Smith	223 00	40258	1-20-17 Jos. Ruppert	40 51
40444	12-30-16 Jas. McNeil & Bro. Co.	475 00	40491	Henry Wohlers et al.	355 00	40259	1- 3-17 Detroit Cadillac Motor Car Co.	12 40
40445	12- 2-16 Crocker Wheeler Co.	99 40	40492	George Scribner	615 00	40260	1-16-17 William Nelson	4 30
40428	2- 6-17 F. W. Devoe & C. T. Reynolds Co.	16 14	40493	Willis Wolven	565 00	40261	1-16-17 J. H. Martin	6 15
40429	12-25-16 A. P. Dienst Co., Inc.	85 07	40494	Edward Van Steenburgh	280 00	40262	1- 3-17 National Auto Radiator and Lamp Works	3 25
40430	2-20-17 The Marine Mfg. & Supply Co.	6 60	40495	Sarah M. Bell	255 00	40263	1-16-17 Madison Auto Co.	12 00
40431	2- 3-17 The Motor Car Equipment Co.	1 61	40496	Oranzo Giles	414 72	40264	12- 1-16 Oriental Rubber and Supply Co.	9 12
			40497	Egbert D. Lasher	540 00	40265	1-24-17 L. E. Decker	12 79
			40498	Sarah C. Lasher	749 00	40266	12- 1-16 Ford Motor Co.	12 13
			40499	Henry J. Wright et al.	855 00	40267	12- 1-16 Autocar Sales Co.	18 32
			10456	H. C. Buncke	487 12			
			10457	William B. Hunter	87 18			
			10458	Ernest Jonson	150 57			
			10459	James F. Sanborn	122 68			
			10460	Walter E. Spear	77 36			

Borough of The Bronx.

Extract of Minutes of the Local Board of Crotona, 24th District.

Pursuant to call by President Mathewson, the members of the Local Board of Crotona, 24th District, Borough of The Bronx, met at Borough Hall, 3d ave. and Tremont ave., on Tuesday, Feb. 20, 1917, at 8 p. m.

Present—President Mathewson, Alderman Robitzek and Alderman Ferguson.

Extract of the minutes of the meeting of Jan. 16, 1917, as published in THE CITY RECORD on Jan. 26, 1917, was approved.

1646. Modification of the zoning resolution adopted by the Board of Estimate and Apportionment on July 25, 1916, by changing the use designation of Stebbins ave., between Home st. and E. 167th st., from business to unrestricted use, so as to permit the erection of a public garage. Laid over until March 20, 1917.

1649. Paving with sheet asphalt pavement on a concrete foundation (permanent pavement) the roadway of Wilkins ave., from Boston rd. to Crotona Park E., setting curb where necessary, together with all work incidental thereto. Adopted.

By Alderman Robitzek:

Whereas, The proposed West Side Contract between The City of New York and the New York Central Railroad Company is inequitable and unfair, as the City has full authority to compel the New York Central Railroad Company to make most of the changes included in the proposed contract without conceding valuable rights, privileges and franchises worth several millions of dollars, and

Whereas, The City of New York will not receive adequate compensation commensurate with the concessions it will be required to make to the New York Central Railroad Company under the proposed agreement; and

Whereas, The Court of Appeals has decided that the Legislature has full authority to compel the Railroad Company to remove the constant menace and danger to life and limb by eliminating the grade crossings on "Death Avenue"; and

Whereas, The main object for The City of New York entering into negotiations with the New York Central Railroad Company was the elimination of these grade crossings on "Death Avenue"; and

Whereas, The Borough of The Bronx is particularly interested in the proposed contract by reason of the fact that the

Harlem Railroad is a subsidiary of the New York Central Railroad running through nearly the geographical center of The Bronx from the Harlem River to the City Line, and this railroad runs in a north and south direction, the direction taken by the great mass of the traveling public of the Borough of The Bronx, and as there is no other railroad except the surface trolley roads which can furnish local transit facilities to the residents of this Borough of anything like the same character; and

Whereas, It is apparent therefore at a glance that the Harlem road could if it would afford very substantial relief to the transit situation in The Bronx, and the train service on the Harlem Railroad, occupying as it does a central position in a populous Borough of the City, is absolutely insufficient and the facilities wholly inadequate; and

Whereas, Repeated attempts to obtain relief for the people of this Borough, both from the State Legislature and the Public Service Commission, has been without success:

Therefore, be it

Resolved, That the Local Board of Crotona, 24th District, oppose the proposed contract between The City of New York and the New York Central Railroad Company known as the "West Side Contract" and now before the Board of Estimate, as the said contract is inequitable and unfair to The City of New York, and because the said contract fails to provide as a condition to the New York Central Railroad obtaining the valuable rights, privileges and franchises that the Harlem Railroad be required to increase the number of its trains and charge no more than five cents for one passenger between any two stations in the Boroughs of Manhattan and The Bronx, and that the New York Central Railroad be required to stop all of their trains at at least one station in the Borough of The Bronx; and be it further

Resolved, That a copy of this resolution signed by the Secretary be sent to the Board of Estimate without delay.

The Chair declared the resolution out of order.

Appeal from the decision of the Chair sustained.

Resolution adopted, Alderman Robitzek and Alderman Ferguson voting in the affirmative and the President of the Borough of The Bronx voting in the negative.

The resolution being disapproved by

the Borough President was declared ineffective.

On motion, seconded, the Board adjourned.
EMANUEL FRIENDLICH, Secretary.

Extract of Minutes of the Local Board of Morrisania, 22d District.

Pursuant to call by President Mathewson, the members of the Local Board of Morrisania, 22d District, Borough of The Bronx, met at Borough Hall, 3d ave. and Tremont ave., on Tuesday, Feb. 20, 1917, at 8:10 p. m.

Present—President Mathewson and Alderman Curley.

Extracts of the minutes of the meetings of Dec. 19, 1916, and Jan. 16, 1917, as published in THE CITY RECORD of Dec. 30, 1916, and Jan. 26, 1917, were approved.

Laid Over MATTERS.

1626. Modifying the Map of The City of New York by changing the lines of Worthen st. from Garrison ave. to Truxton st. Amended so as to provide for the said change from Garrison ave. to Barry st. only. Amendment recommended to the favorable consideration of the Board of Estimate and Apportionment.

1638. Construction of sewer and appurtenances in Barry st. between Longwood ave. and Worthen st., and in Worthen st. between Barry st. and Garrison ave., together with all work incidental thereto. Adopted.

On motion, seconded, the Board adjourned.

EMANUEL FRIENDLICH, Secretary.

Department of Water Supply, Gas and Electricity.

Report for week ended Jan. 13, 1917:
Collections—Bureau of Water Register, all boroughs, \$277,807.13.

Contracts Entered Into—Laying water mains, etc., in W. 170th st., Bronx; Jan. 9. Beaver Engineering and Contracting Company; surety, Globe Indemnity Company; estimated cost, \$1,453.05.

Appointed—Manhattan Office: Edward F. Luehrman, 2707 Briggs ave., Bronx, Temp. Sta. Engineer at \$4.50 a day; Leo Abramovics, 516 E. 88th st., Junior Draftsman at \$900 per annum. Brooklyn Office: Caroline T. Mentzinger, 48 Kane ave., Rockaway Beach, Clerk at \$540 per annum. Queens Office: John H. Garland, 55 Welden st., Brooklyn, Junior Drafts-

man at \$900 per annum. Richmond Office: John J. Hines, 291 Floyd st., Brooklyn, Oiler at \$3 a day.

Salaries Increased—Manhattan Office: Melville M. Murnane, Clerk, \$600 to \$840 per annum, Jan. 1; Harry Levine, Clerk, \$900 to \$1,320 per annum; Elizabeth Kelly, Stenographer and Typewriter, \$900 to \$960 per annum.

Promoted—Manhattan Office: Jan. 1, Herman Engel, Assistant Foreman at \$3 a day to Foreman at \$1,140 per annum; Charles Rosenberg, Laborer at \$2.50 a day to Auto Truck Driver, at \$900 per annum. Brooklyn Office: Caulkers at \$4 a day, Jan. 1: Patrick J. Lyons to Assistant Foreman at \$1,440 per annum; William J. Butler to Assistant Foreman at \$1,260 per annum.

Died—Brooklyn Office: John Kerrigan, Licensed Fireman.

Salary Decreased—Brooklyn Office: William J. Foy, Assistant Foreman, \$1,440 to \$1,140 per annum.

Services Ceased—Manhattan Office: Thomas Stuart, Clerk. Brooklyn Office: Rudolph Weiss, Auto Engineman.

Transferred—From Manhattan Office to Board of Water Supply: Bert A. Westa, Machinist; Andrew A. Bradley, Machinist's Helper.

DELOS F. WILCOX, Deputy Commis-

**OFFICIAL DIRECTORY.**

Unless otherwise stated, the Public Offices of the City are open for business from 9 a. m. to 5 p. m.; Saturday, 9 a. m. to 12 noon.

CITY OFFICES.**MAYOR'S OFFICE.**

City Hall, Telephone, 8020 Cortlandt.
John Purroy Mitchel, Mayor.
Theodore Rousseau, Secretary.
Samuel L. Martin, Executive Secretary.
Paul C. Wilson, Assistant Secretary.

Bureau of Weights and Measures.
Municipal Building, 3d floor. Telephone, 1498 Worth.

Joseph Hartigan, Commissioner.
COMMISSIONER OF ACCOUNTS.
Municipal Building, 12th floor. Telephone, 4315 Worth.

Leonard M. Wallstein, Commissioner of Accounts.

BOARD OF ALDERMEN.
Clerk's Office, Municipal Building, 2nd floor. Telephone, 4430 Worth.

P. J. Scully, Clerk.

President of the Board of Aldermen.
City Hall, Telephone, 6770 Cortlandt.

BOARD OF AMBULANCE SERVICE.
Municipal Building, 10th floor. Ambulance Calls, 3100 Spring. Administration Offices, 748 Worth.

ARMORY BOARD.
Hall of Records, Telephone, 3900 Worth.

C. D. Rhinehart, Secretary.
ART COMMISSION.
City Hall, Telephone, 1197 Cortlandt.

John Quincy Adams, Assistant Secretary.
BOARD OF ASSESSORS.
Municipal Building, 8th floor. Telephone, 29 Worth.

William C. Ormond, Chairman.
St. George B. Tucker, Secretary.
BELLEVUE AND ALLIED HOSPITALS.
26th st. and 1st ave. Telephone, 4400 Madison Square.

Dr. John W. Brannan, President.
J. K. Paulding, Secretary.
CENTRAL PURCHASE COMMITTEE.
Municipal Building, 12th floor. Telephone, 4227 Worth.

BUREAU OF THE CHAMBERLAIN.
Municipal Building, 8th floor. Telephone, 4270 Worth.

BOARD OF CHILD WELFARE.
City Hall, Telephone, 4127 Cortlandt.

Harry L. Hopkins, Secretary.
CITY CLERK AND CLERK OF THE BOARD OF ALDERMEN.
Municipal Building, 2nd floor. Telephone, 4430 Worth.

P. J. Scully, City Clerk.
BOARD OF CITY RECORD.
Supervisor's office, Municipal Building, 8th floor. Distributing Division, 96 Reade st. Telephone, 3490 Worth.

David Ferguson, Supervisor.
DEPARTMENT OF CORRECTION.
Municipal Building, 24th floor. Telephone, 1610 Worth.

Burdette G. Lewis, Commissioner.
DEPARTMENT OF DOCKS AND FERRIES.
Pier "A," North River, Telephone, 300 Rector.

R. A. C. Smith, Commissioner.
DEPARTMENT OF EDUCATION.
Board of Education.
Park ave. and 59th st. Telephone, 5580 Plaza.

Stated meetings of the Board are held at 4 p. m. on the first Monday in February, the second Wednesday in August, and the second and fourth Wednesdays in every month, except August.

William G. Wilcox, President.
A. Emerson Palmer, Secretary.
BOARD OF ELECTIONS.
General office and office of the Borough of Manhattan, Municipal Building, 18th floor. Telephone, 1307 Worth.

Edward F. Boyle, President.
Moses M. McKee, Secretary.
Other Borough Offices.
368 E. 148th st. Telephone, 336 Melrose.

435-445 Fulton st. Telephone, 1932 Main.
Queens.
64 Jackson ave., L. I. City. Telephone, 3375 Hunters Point.

Richmond.
Borough Hall, New Brighton, S. I. Telephone, 1000 Tompkinsville.

All offices open from 9 a. m. to 4 p. m. Saturdays to 12 noon.

BOARD OF ESTIMATE AND APPOINTMENT.
Municipal Building, 13th floor. Telephone, 4560 Worth.

Joseph Haag, Secretary.
Bureau of Records and Minutes.
Municipal Building, 13th floor. Telephone, 4560 Worth.

Joseph Haag, Secretary.
Office of the Chief Engineer.
Municipal Building, 13th floor. Telephone, 4560 Worth.

Nelson P. Lewis, Chief Engineer.
Bureau of Public Improvements.
Municipal Building, 13th floor. Telephone, 4560 Worth.

Nelson P. Lewis, Chief Engineer.
Bureau of Franchises.
Municipal Building, 13th floor. Telephone, 4563 Worth.

Harry P. Nichols, Engineer.
Bureau of Contract Supervision.
Municipal Building, 13th floor. Telephone, 4560 Worth.

Central Testing Laboratory, 125 Worth st. Telephone, 3088 Franklin, Tilden Adamson, Director.
Bureau of Personal Service.
Municipal Building, 13th floor. Telephone, 4560 Worth.

George L. Tirrell, Director.
DEPARTMENT OF FINANCE.
Municipal Building, 5th floor. Telephone, 1200 Worth.

William A. Prendergast, Comptroller.
Deputy Comptrollers, 7th floor. Edmund D. Fisher, Albert E. Hadlock, Shepard A. Morgan, Hubert L. Smith.

Receiver of Taxes.
Manhattan—Municipal Building, 2nd floor. Telephone, 1200 Worth.

Bronx—177th st. and Arthur ave. Telephone, 140 Tremont.
Brooklyn—236 Duffield st. Telephone, 7056 Main.

Queens—5 Court Square, L. I. City. Telephone, 3386 Hunters Point.
Richmond—Borough Hall, St. George. Telephone, 100 Tompkinsville.

William C. Heckling, Receiver of Taxes.
Collector of Assessments and Arrears.
Manhattan—Municipal Building, 3d floor. Telephone, 1200 Worth.

Bronx—177th st. and Arthur ave. Telephone, 47 Tremont.
Brooklyn—503 Fulton st. Telephone, 8340 Main.

Queens—Municipal Building, Court Square, L. I. City. Telephone, 1553 Hunters Point.
Richmond—Borough Hall, St. George. Telephone, 1000 Tompkinsville.

Daniel Moynahan, Collector.
FIRE DEPARTMENT.
Municipal Building, 11th floor. Telephone, 4100 Worth.

Brooklyn, 365 Jay st. Telephone, 7600 Main.
Robert Adamson, Commissioner.
DEPARTMENT OF HEALTH.
Centre and Walker sts., Manhattan. Telephone, 6280 Franklin.

Burial Permit and Contagious Disease offices always open.

Bronx, 3731 Third ave. Brooklyn, Flatbush ave., Willoughby and Fleet sts. Queens, 372 Fulton st., Jamaica. Richmond, 514 Bay st., Stapleton.

Haven Emerson, Commissioner.
Alfred E. Shipley, Secretary.
BOARD OF INEBRIETY.
300 Mulberry st. Telephone, 7116 Spring.

Board meets first Wednesday in each month at 3 p. m.

Charles Samson, Secretary.

LAW DEPARTMENT.
Office of Corporation Counsel.
Main office, Municipal Building, 16th floor. Telephone, 4600 Worth.

Lamar Hardy, Corporation Counsel.
Brooklyn office, 153 Pierrepont st. Telephone, 2948 Main.

Bureau of Street Openings.
Main office, Municipal Building, 15th floor. Telephone, 1380 Worth.

Brooklyn office, 166 Montague st. Telephone, 5916 Main.
Queens office, Municipal Building, L. I. City. Telephone, 3886 Hunters Point.

Bureau for the Recovery of Penalties.
Municipal Building, 15th floor. Telephone, 4600 Worth.

Bureau for the Collection of Arrears of Personal Taxes.
Municipal Building, 17th floor. Telephone, 4585 Worth.

DEPARTMENT OF LICENSES.
Main office, 49 Lafayette st. Telephone, 4490 Franklin.

George H. Bell, Commissioner.
Brooklyn—381 Fulton st. Telephone, 1497 Main.

Queens—Borough Hall, L. I. City. Telephone, 5400 Hunters Point.
Richmond—Borough Hall, New Brighton. Telephone, 1000 Tompkinsville.

Division of Licensed Vehicles—517-519 W. 57th st. Telephone, 6387 Columbus.
Public Employment Bureau—Men's departments, 128 Leonard st. Women's departments, 53 Lafayette st. Telephone, 6100 Franklin.

Branch Offices: 157 E. 67th st., Manhattan; Telephone, 2001 Plaza, 436 W. 27th st., Manhattan; Telephone, 1937 Chelsea, 12 W. 11th st., Manhattan; Telephone, 8065 Chelsea, 83 Java st., Brooklyn; Telephone, 3274 Greenpoint.

MUNICIPAL CIVIL SERVICE COMMISSION.
Municipal Building, 14th floor. Telephone, 1580 Worth.

Henry Moskowitz, President.
Robert W. Belcher, Secretary.
MUNICIPAL REFERENCE LIBRARY.
Municipal Building, 5th floor. Telephone, 1072 Worth.

9 a. m. to 5 p. m.; Saturday, to 1 p. m.

DEPARTMENT OF PARKS.
Municipal Building, 10th floor. Telephone, 4850 Worth.

Cabot Ward, Commissioner, Manhattan and Richmond.
Borough of Brooklyn.
Litchfield Mansion, Prospect Park, Brooklyn. Telephone, 2300 South.

Raymond V. Ingersoll, Commissioner.
Borough of the Bronx.
Zbrowski Mansion, Claremont Park. Telephone, 2640 Tremont.

Thomas W. Whittle, Commissioner.
Borough of Queens.
The Overlook, Forest Park, Richmond Hill, L. I. Telephone, 2300 Richmond Hill.

John E. Weier, Commissioner.
PARK BOARD.
Municipal Building, 10th floor. Telephone, 4850 Worth.

Cabot Ward, President; Louis W. Fehr, Secretary.
PAROLE COMMISSION.
Municipal Building, 24th floor. Telephone, 1610 Worth.

Thomas R. Minnick, Secretary.
DEPARTMENT OF PLANT AND STRUCTURES.
Municipal Building, 18th floor. Telephone, 380 Worth.

F. I. H. Kracke, Commissioner.
EXAMINING BOARD OF PLUMBERS.
Municipal Building, 9th floor. Telephone, 1800 Worth.

Janet A. G. Hahn, Clerk.
POLICE DEPARTMENT.
240 Centre st. Telephone, 3100 Spring.

Arthur Woods, Commissioner.
DEPARTMENT OF CHARITIES.
Principal office, Municipal Building, 10th floor. Telephone, 4440 Worth.

Brooklyn and Queens, 327 Schermerhorn st., Brooklyn. Telephone, 2977 Main.
Bureau of Social Investigation, Pearl and Centre sts. Telephone, 4405 Worth.

Borough of Richmond, Borough Hall, St. George, S. I. Telephone, 1000 Tompkinsville.
John A. Kingsbury, Commissioner.

PUBLIC SERVICE COMMISSION.
120 Broadway, 8 a. m. to 11 p. m. every day, including holidays and Sundays. Telephone, 7500 Rector.

Oscar S. Straus, Chairman.
James B. Walker, Secretary.
BOARD OF FUEL ASSESSMENTS.
Municipal Building, 7th floor. Telephone, 1200 Worth.

John Korb, Jr., Chief Clerk.
COMMISSIONERS OF SINKING FUND.
Office of Secretary, Municipal Building, 7th floor. Telephone, 1200 Worth.

John Korb, Jr., Secretary.
BOARD OF STANDARDS AND APPEALS.
Municipal Building, 9th floor. Telephone, 184 Worth.

Rudolph P. Miller, Chairman.
DEPARTMENT OF TAXES AND ASSESSMENTS.
Municipal Building, 9th floor. Telephone, 1800 Worth.

Lawson Purdy, President.
C. Rockland Tyng, Secretary.
DEPARTMENT OF STREET CLEANING.
Municipal Building, 12th floor. Telephone, 4240 Worth.

John T. Fetherston, Commissioner.
TENEMENT HOUSE DEPARTMENT.
Manhattan and Richmond office, Municipal Building, 19th floor. Telephone, 1526 Worth.

Brooklyn and Queens office, 503 Fulton st., Brooklyn. Telephone, 3825 Main.
Bronx office, 391 E. 149th st. Telephone, 7107 Melrose.

John J. Murphy, Commissioner.
BOARD OF WATER SUPPLY.
Municipal Building, 22nd floor. Telephone, 3150 Worth.

Charles Strauss, President.
George Featherstone, Secretary.
DEPARTMENT OF WATER SUPPLY, GAS AND ELECTRICITY.
Municipal Building, 23d, 24th and 25th floors. Telephone, 3150 Worth.

Manhattan, 4320 Worth; Brooklyn, 3980 Main; Queens, 3441 Hunters Point; Richmond, 840 Tompkinsville; Bronx, 3400 Tremont.

Brooklyn, 50 Court st. Bronx, Tremont and Arthur aves. Queens, Municipal Building, L. I. City. Richmond, Municipal Building, St. George. William Williams, Commissioner.

BOROUGH OFFICES.
BOROUGH OF THE BRONX.
President's office, 3d and Tremont aves. Telephone, 2680 Tremont.

Douglas Mathewson, President.
BOROUGH OF BROOKLYN.
President's office, 2d floor, Borough Hall. Commissioner of Public Works, 2d floor, Borough Hall.

Assistant Commissioner of Public Works, 2d floor, Borough hall.
Bureau of Highways, 5th and 12th floors, 50 Court st.
Bureau of Public Buildings and Offices, 10th floor, 50 Court st.

Bureau of Sewers, 10th floor, 215 Montague st.
Bureau of Buildings, 4th floor, Borough Hall.
Topographical Bureau, 209 Montague st.
Bureau of Substructures, 11th floor, 50 Court st.

Telephone, 3960 Main.
Lewis H. Pounds, President.
BOROUGH OF MANHATTAN.
President's office, 20th floor, Municipal Building.

Commissioner of Public Works, 21st floor, Municipal Building.
Assistant Commissioner of Public Works, 21st floor, Municipal Building.
Bureau of Highways, 21st floor, Municipal Building.
Bureau of Public Buildings and Offices, 20th floor, Municipal Building.
Bureau of Sewers, 21st floor, Municipal Building.
Bureau of Buildings, 20th floor, Municipal Building.

Telephone, 4227 Worth.
Marcus M. Marks, President.
BOROUGH OF QUEENS.
President's office, 68 Hunters Point ave., L. I. City.

Telephone, 5400 Hunters Point.
Maurice E. Connolly, President.
BOROUGH OF RICHMOND.
President's office, New Brighton. Telephone, 1000 Tompkinsville.

Manhattan, Municipal Building, 2nd floor. Open at all hours of the day and night. Telephone, 3711 Worth.
Bronx—Arthur and Tremont aves. Telephone, 1250 Tremont.
Tremont, 236 Duffield st. Telephone, 4004 Main.

Open at all hours of the day and night.
Queens, Town Hall, Jamaica. 9 a. m. to 10 p. m.; Sundays and holidays, 9 a. m. to 12 noon.
Richmond, 175 Second st., New Brighton. Open at all hours of the day and night.

COUNTY OFFICES.
Unless otherwise stated, the County offices are open for business from 9 a. m. to 4 p. m.; Saturday, 9 a. m. to 12 noon.

NEW YORK COUNTY.
COUNTY CLERK.
County Court House, Telephone, 5388 Cortlandt.

9 a. m. to 2 p. m. during July and August.

Wm. F. Schneider, County Clerk.
DISTRICT ATTORNEY.
Criminal Courts Building, 9 a. m. to 5.15 p. m.; Saturdays, to 12 noon. Telephone, 2304 Franklin.

Edward J. Swann, District Attorney.
COMMISSIONER OF JUDGES.
280 Broadway. Telephone, 241 Worth.

Frederick O'Byrne, Commissioner.
PUBLIC ADMINISTRATOR.
119 Nassau st. Telephone, 676 Cortlandt.

William M. Hoes, Public Administrator.
COMMISSIONER OF RECORDS.
Hall of Records, Telephone, 3900 Worth.

Charles K. Lexow, Commissioner.
REGISTER.
Hall of Records, Telephone, 3900 Worth.

9 a. m. to 2 p. m. during July and August.

John J. Hopper, Register.
SHERIFF.
51 Chambers st. Telephone, 4300 Worth.

New York County Jail, 70 Ludlow st.
Alfred E. Smith, Sheriff.
SUBROGATES.
Hall of Records, Telephone, 3900 Worth.

John P. Cohan, Robert Ludlow Fowler, Surrogates.
William Ray De Lano, Chief Clerk.
John F. Curry, Commissioner of Records.

KINGS COUNTY.
COUNTY CLERK.
Hall of Records, Telephone, 4930 Main.

William E. Kelly, County Clerk.
COUNTY COURT.
County Court House. Court opens at 10 a. m. daily and sits until business is completed.

Part I, Room 23; Part II, Room 10; Part III, Room 14; Part IV, Room 1, Court House.
Clerk's Office, Rooms 17, 18, 19 and 22; open daily from 9 a. m. to 5 p. m.; Saturday to 12 noon. Telephone, 4154 Main.

John L. Gray, Chief Clerk.
DISTRICT ATTORNEY.
66 Court st., 9 a. m. to 5.30 p. m.; Saturday, to 1 p. m. Telephone, 2954 Main.

Harry E. Lewis, District Attorney.
COMMISSIONER OF JUDGES.
381 Fulton st. Telephone, 330-331 Main.

Jacob Brenner, Commissioner.
PUBLIC ADMINISTRATOR.
44 Court st. Telephone, 2840 Main.

Frank V. Kelly, Public Administrator.
COMMISSIONER OF RECORDS.
Hall of Records, Telephone, 6988 Main.

Edmund O'Connor, Commissioner.
REGISTER.
Hall of Records, Telephone, 2830 Main.

Edward T. O'Loughlin, Register.
SHERIFF.
50 Court st. Telephone, 6845 Main.

Edward Riegelmann, Sheriff.
SUBROGATE.
Hall of Records. Court opens at 10 a. m. Telephone, 3954 Main.

Herbert I. Ketcham, Surrogate.
John H. McCooey, Chief Clerk.
BRONX COUNTY.
COUNTY CLERK.
Civil Records—161st st. and 3d ave. Telephone, 9266 Melrose.

Criminal Branch, 1918 Arthur ave.
James Vincent Ganly, County Clerk.
COUNTY JUDGE.
Bergen Building Annex, Tremont and Arthur aves. Telephone, 3205 Tremont.

Louis D. Gibbs, County Judge.
DISTRICT ATTORNEY.
Tremont and Arthur aves. Telephone, 1100 Tremont.

Francis Martin, District Attorney.
COMMISSIONER OF JUDGES.
1932 Arthur ave. Telephone, 3700 Tremont.

John A. Mason, Commissioner.
PUBLIC ADMINISTRATOR.
2808 Third ave. Telephone, 9816 Melrose.

9 a. m. to 5 p. m.; Saturday to 12 noon.

Ernest E. L. Hammer, Public Administrator.
REGISTER.
1932 Arthur ave. Telephone, 6694 Tremont.

Edward Polak, Register.
SHERIFF.
1932 Arthur ave. Telephone, 6600 Tremont.

James F. O'Brien, Sheriff.
SUBROGATE.
Bergen Building Annex, 1918 Arthur ave.

George M. S. Schulz, Surrogate.
QUEENS COUNTY.
COUNTY CLERK.
364 Fulton st., Jamaica. Telephone, 2608 Jamaica.

Alexander Dujat, County Clerk.

County Court House, L. I. City. Telephone, 596 Hunters Point.
Court opens at 10 a. m. Trial Term begins first Monday of each month, except July, August and September, and on Friday of each week.

Clerk's office open 9 a. m. to 5 p. m.; Saturdays to 12.30 p. m. Telephone, 551 Jamaica.
County Judge's office always open at 336 Fulton st., Jamaica. Telephone, 551 Jamaica.
Burt Jay Humphrey, County Judge.

DISTRICT ATTORNEY.
County Court House, L. I. City. Telephone, 3871 Hunters Point.

9 a. m. to 5 p. m.; Saturday, to 12 noon.
Denis O'Leary, District Attorney.
COMMISSIONER OF JUDGES.
County Court House, L. I. City. Telephone, 963 Hunters Point.

Thorndyke C. McKennee, Commissioner.
PUBLIC ADMINISTRATOR.
362 Fulton st., Jamaica. Telephone, 223 Jamaica.

Randolph White, Public Administrator.
SHERIFF.
County Court House, L. I. City. Telephone, 3766 Hunters Point.

Samuel J. Mitchell, Under Sheriff.
SUBROGATE.
364 Fulton st., Jamaica. Telephone, 397 Jamaica.

Daniel Noble, Surrogate.

RICHMOND COUNTY.
COUNTY CLERK.
County Office Building, Richmond. Telephone, 28 New Dorp.

C. Livingston Bostwick, County Clerk.
COUNTY JUDGE AND SUBROGATE.
Trial Terms, with Grand and Trial Jury, second Monday of March, first Monday of October.

Trial Terms, with Trial Jury only, first Monday of May, first Monday of December.
Special Terms, without Jury, Wednesday of each week, except the last week of July, the month of August and the first week of September.

Surrogate's Court.
Monday and Tuesday of each week at the Borough Hall, St. George, and on Wednesday at the Surrogate's Court at Richmond, except during the session of the County Court. There will be no Surrogate's Court during the month of August.

Surrogate's Court and Office, Richmond. Surrogate's Chambers, Borough Hall, St. George.
J. Harry Tiernan, County Judge and Surrogate.

DISTRICT ATTORNEY.
Borough Hall, St. George. Telephone, 50 Tompkinsville.

9 a. m. to 5 p. m.; Saturday, to 12 noon.

Albert C. Fach, District Attorney.
COMMISSIONER OF JUDGES.
Village Hall, Stapleton. Telephone, 81 Tompkinsville.

Edward J. Miller, Commissioner.
PUBLIC ADMINISTRATOR.
Port Richmond. Telephone, 704 West Brighton.

William T. Holt, Public Administrator.
SHERIFF.
County Court House, Richmond. Telephone, 120 New Dorp.

Spire Pitou, Jr., Sheriff.

THE COURTS.
CITY COURT OF THE CITY OF NEW YORK.
City Hall Park. Special Term Chambers held from 10 a. m. to 4 p. m. Clerk's office open from 9 a. m. to 4 p. m. Telephone, 122 Cortlandt.

Thomas F. Smith, Clerk.
CITY MAGISTRATES' COURTS.
Boroughs of Manhattan and Bronx.

Borough of The Bronx.
First District—Town Hall, 1400 Williamsbridge rd., Westchester. Telephone, 457 Westchester.
Second District—Washington ave. and 162d st. Telephone, 3042 Melrose.
Borough of Brooklyn.
First District—State and Court sts. Telephone, 7091 Main.
Second District—495 Gates ave. Telephone, 504 Bedford.
Third District—6 Lee ave. Telephone, 556 Williamsburg.
Fourth District—14 Howard ave. Telephone, 4323 Bushwick.
Fifth District—5220 Third ave. Telephone, 3907 Sunset.
Sixth District—236 Duffield st. Telephone, 6166 Main.
Seventh District—31 Pennsylvania ave. Telephone, 904 East New York.
Borough of Queens.
First District, 115 Fifth st., L. I. City. Telephone, 1420 Hunters Point.
Second District—Broadway and Court st., Elmhurst. Telephone, 87 Newtown.
Third District—1908 Myrtle ave., Glendale. Telephone, 2352 Bushwick.
Fourth District—Town Hall, Jamaica. Telephone, 86 Jamaica.

Borough of Richmond.
First District—Lafayette ave. and 2d st., New Brighton. Telephone, 503 Tompkinsville.
Second District—Village Hall, Stapleton. Telephone, 113 Tompkinsville.
COURT OF SPECIAL SESSIONS.
Court opens at 10 a. m.
Part I, Criminal Court Building, Manhattan. Telephone, 3983 Franklin.
Part II, 171 Atlantic ave., Brooklyn. Telephone, 4280 Main.
Part III, Town Hall, Jamaica. Held on Tuesday of each week. Telephone, 2620 Jamaica.
Part IV, Borough Hall, St. George. Held on Wednesday of each week. Telephone, 324 Tompkinsville.
Part V, Bergen Building, Tremont and Arthur aves., Bronx. Held on Thursday of each week. Telephone, 6056 Tremont.
Frank W. Smith, Chief Clerk.

CHILDREN'S COURT.
Adolphus Ragan, Chief Clerk, 137 E. 22nd st. Telephone, 3611 Gramercy.
Bernard J. Fagan, Chief Probation Officer, 137 E. 22nd st. Telephone, 3611 Gramercy.
Parts I and II (Manhattan), 137 E. 22nd st. Telephone, 3611 Gramercy. Dennis A. Lambert, Clerk.
Part III (Brooklyn), 102 Court st. Telephone, 8611 Main. Wm. C. McKee, Clerk.
Part IV (Bronx), 355 E. 137th st. Court held on Monday, Thursday and Saturday of each week. Telephone, 5092 Melrose. Michael Murray, Clerk.
Part V (Queens), 19 Flushing ave., Jamaica. Court held on Tuesday and Friday of each week. Telephone, 2624 Jamaica. Sydney Ollendorf, Clerk.
Part VI (Richmond), 14 Richmond Terrace, St. George. Court held on Wednesday of each week. Telephone, 2190 Tompkinsville. Wm. J. Browne, Clerk.

SUPREME COURT—APPELLATE DIVISION.
First Judicial Department.
Madison ave., corner 25th st. Court open from 2 p. m. until 6 p. m. Friday, Motion Day. Court opens at 10.30 a. m. Motions called at 10 a. m. Orders called at 10.30 a. m. Telephone, 3840 Madison Square.
Alfred Waagstaff, Clerk.

Second Judicial Department.
Borough Hall, Brooklyn. Court meets from 2 p. m. to 5 p. m., excepting that on Fridays Court opens at 10 a. m. Clerk's office open 9 a. m. Telephone, 1392 Main.
John B. Byrne, Clerk.

SUPREME COURT—APPELLATE TERM.
503 Fulton st., Brooklyn. Court meets 10 a. m. Clerk's office opens 9 a. m. Telephone, 7452 Main.
Joseph H. De Bragga, Clerk.

SUPREME COURT—CRIMINAL DIVISION.
Criminal Court Building. Court opens at 10.30 a. m. Clerk's office open from 9 a. m. to 4 p. m.; Saturday, to 12 noon. Telephone, 6064 Franklin.
William J. Schmitt, Clerk.

SUPREME COURT—FIRST DEPARTMENT.
County Court House. Court open from 10.15 a. m. to 4 p. m. Telephone, 4580 Cortlandt.
James F. McGee, General Clerk.

SUPREME COURT—SECOND DEPARTMENT.
Kings County.
Joralemon and Fulton sts. Clerk's office hours, 9 a. m. to 5 p. m. Seven jury trial parts. Special Term for trials. Special Term for motions. Special Term (ex-parte business). Court opens at 10 a. m. Naturalization Bureau, Hall of Records, Telephone, 5460 Main.
James F. McGee, General Clerk.

Queens County.
County Court House, L. I. City. Court opens at 10 a. m. Trial and Special Term for motions and ex-parte business each month, except July, August and the first two weeks in September, in Part I. Trial Term, Part 2, February, April, June, last two weeks in September, and November. Special Term for Trials, January, April, June and October.
Clerk's office open 9 a. m. to 5 p. m. Saturdays until 12 noon from October to June. July, August and September until 2 p. m. Telephone, 3896 Hunters Point.
Thomas B. Seaman, Special Deputy Clerk in Charge.

Richmond County.
Trial Term held at County Court House, Richmond. Special Term for trials held at Court room, Borough Hall, St. George. Special Term for motions held at Court House, Borough Hall, St. George.
C. Livingston Bostwick, County Clerk.

POLICE DEPARTMENT.

Owners Wanted for Unclaimed Property.

OWNERS WANTED BY THE PROPERTY
Clerk of the Police Department of The City of New York, 72 Poplar st., Brooklyn, for the following property, now in custody, without claimants: Boats, rope, iron, lead, male and female clothing, boots, shoes, wine, blankets, diamonds, canned goods, liquors, etc.; also small amount of money taken from prisoners and found by Patrolmen of this Department.

ARTHUR WOODS, Police Commissioner.

OWNERS WANTED BY THE PROPERTY
Clerk of the Police Department of The City of New York, 240 Centre st., Manhattan, for the following property now in custody without claimants: Automobiles, baby carriages, bags, bicycles, boats, cameras, clothing, furniture, jewelry, junk, machinery, merchandise, metals, optical goods, silverware, tools, trunks, typewriters, umbrellas, etc.; also sums of money feloniously obtained by prisoners or found abandoned by Patrolmen of this Department.

ARTHUR WOODS, Police Commissioner.

BOARD MEETINGS.

Board of Aldermen.
The Board of Aldermen meets in the Aldermanic Chamber, City Hall, every Tuesday at 1.30 p. m.
J. P. SCULLY, City Clerk and Clerk to the Board of Aldermen.

Board of Estimate and Apportionment.
The Board of Estimate and Apportionment

meets in Room 16, City Hall, Fridays at 10.30 a. m.

JOSEPH HAAG, Secretary.
Commissioners of Sinking Fund.
The Commissioners of the Sinking Fund meet in Room 16, City Hall, on Thursdays, at 11 a. m., at call of the Mayor.

JOHN KORB, Jr., Secretary.
Board of Revision of Assessments.
The Board of Revision of Assessments meets in Room 16, City Hall, upon notice of the Secretary.

JOHN KORB, Jr., Secretary.
Board of Appeals.
The Board meets in Room 1124, Municipal Building, every Tuesday at 2 p. m.

RUDOLPH P. MILLER, Chairman.
Board of Standards and Appeals.
The Board meets in Room 919, Municipal Building, every Thursday at 2 p. m.

RUDOLPH P. MILLER, Chairman.
Board of City Record.
The Board of City Record meets in the City Hall at call of the Mayor.

DAVID FERGUSON, Supervisor, Secretary.

MUNICIPAL CIVIL SERVICE COMMISSION.

Proposed Amendments to Classification.

PUBLIC NOTICE IS HEREBY GIVEN OF the proposed amendment of Rule XV, clauses 21 and 22 to read as follows:

"21. To provide a basis of rating for previous service each department or office shall submit to the Commission on or about the tenth day of January, May and September a report regarding the comparative efficiency, character and conduct of every person regularly and permanently employed in a position in the competitive class for the four months' period immediately preceding. Such reports shall be known as 'service records' and shall be made on forms prescribed by the Commission, and the entries thereon shall be made with reference to such factors and in such terms as the Commission may by resolution duly recorded in its minutes direct.

"22. Service records shall be based upon reports submitted by the administrative officer most closely in touch with the employee rated, and shall be prepared in each department by such superior officers or employees of the department and such committees or boards therein as may be designated for that purpose, subject to confirmation by the Commission, and the appointing officer therein, pursuant to such general plan as the Commission may prescribe. The Commission shall have the power to provide for the membership, without vote, in any committee or board which may be established in any department for the purpose of preparing or reviewing service records, of a duly authorized representative of the Commission. Upon the submission of the service records of a department to the Commission, the Commission shall cause an examination to be made thereof, and in the course of such examination shall have power to examine the original records of the department and may change or amend any of the statements or recommendations made therein, where it shall find that such statements or recommendations are not warranted by the facts submitted or that such statements or recommendations do not contain a true and fair account of the comparative efficiency of the several employees whose names appear therein. Where such changes are made, the reason shall be given, in writing, to the department concerned, and the original record shall be used as a basis in the rating of previous service in a promotion examination until approved by the Commission. The service records of all departments shall be open to either the Chief Examiner or to any examiner designated by him, and any officer or employee shall be entitled to consult his own service record or the service records of any other employee in his department employed in the same grade or on the same class of work, and shall have the right to apply for a revision thereof at any time prior to the establishment or in the absence of any such record, such rating shall be based upon certification covering the several elements of service as determined by the Commission under the preceding clause of the rule, in such form as the Commission may require."

A PUBLIC HEARING WILL BE ALLOWED, in accordance with Rule III, at the request of any interested persons, at the Commission's office in the Municipal Building, Room 1443, on **WEDNESDAY, FEBRUARY 28, 1917,** at 10.30 a. m.

f26,28 ROBERT W. BELCHER, Secretary.
PUBLIC NOTICE IS HEREBY GIVEN OF the proposed amendment of the classification of positions in the Non-Competitive Class, Part I, under the heading "Positions in the Department of Correction," compensations not exceeding the amounts set forth below, by striking therefrom the line, Baker Foreman, \$1,050 per annum, with maintenance, and including therein the following:

A PUBLIC HEARING WILL BE ALLOWED, in accordance with Rule III, at the request of any interested persons, at the Commission's office in the Municipal Building, Room 1443, on **WEDNESDAY, FEBRUARY 28, 1917,** at 10.30 a. m.

f26,28 ROBERT W. BELCHER, Secretary.

NOTICES OF EXAMINATIONS.

PUBLIC NOTICE IS HEREBY GIVEN THAT applications will be received by the Municipal Civil Service Commission, Municipal Building, Manhattan, New York City, from **TUESDAY, FEBRUARY 27, 1917, TO TUESDAY, MARCH 13, 1917,** for the position of

PRISON KEEPER (CORRECTION OFFICER).

No applications delivered at the office of the Commission, by mail or otherwise, after 4 p. m., **TUESDAY, MARCH 13, 1917,** will be accepted. Application blanks will be mailed upon request provided a self-addressed stamped envelope or sufficient postage is enclosed to cover the mailing. The Commission will not guarantee the delivery of the same. Postage on applications forwarded by mail must be fully prepaid.

Applicants must be citizens of the United States and residents of the State of New York.

The subjects and weights of the examination are: Physical examination, 3; 70% required. Mental examination, 2; 70% required. Experience, 2; 70% general average required.

The subjects and weights of the mental examination are: Duties, 8; Arithmetic, 1; Handwriting, 1.

Applications for this examination must be filed on a special blank, Form B.

Duties.—To guard, discipline, care for and instruct inmates of correctional institutions.

Requirements.—Candidates should have a common school education or its equivalent. Experience in the handling of men or in skilled trades will receive special consideration. Candidates must be not less than 5 feet 7 inches in height and not less than 140 pounds in weight. Candidates must be at least 21 years of age and not more than 40 years of age on or before the closing date for the receipt of applications. Candidates will be required to submit with their application a transcript of the records of the Bureau of Vital Statistics showing the date of birth, or, in lieu thereof, an authenticated transcript from

the records of the church in which they were baptized, or other satisfactory proof.

The compensation rates proposed by the Board of Estimate and Apportionment for this position are from \$900 to \$1,260 per annum. Under the terms and conditions of the budget for the year 1917, appointments will, as a rule, be made at the lowest compensation rate.

Vacancies in the Department of Correction occur from time to time.

The term of the eligibility of the list resulting from this examination is fixed at not less than one year nor more than four years.

f27,m13 ROBERT W. BELCHER, Secretary.

PUBLIC NOTICE IS HEREBY GIVEN THAT applications will be received by the Municipal Civil Service Commission, Municipal Building, Manhattan, New York City, from **MONDAY, FEBRUARY 26, 1917, TO MONDAY, MARCH 12, 1917,** for the position of

LABORATORY ASSISTANT (PATHOLOGY).

No applications delivered at the office of the Commission, by mail or otherwise, after 4 p. m., **MONDAY, MARCH 12, 1917,** will be accepted. Application blanks will be mailed upon request provided a self-addressed stamped envelope or sufficient postage is enclosed to cover the mailing. The Commission will not guarantee the delivery of the same. Postage on applications forwarded by mail must be fully prepaid.

Applicants must be citizens of the United States and residents of the State of New York.

The subjects and weights of the examination are: Experience, 4; 70% required. Practical Test, 6; 70% required.

A qualifying physical examination will be given.

Applications for this examination must be filed on a special blank, Form B, with insert.

Duties.—To assist in the routine work of the Pathological Laboratory in one of the large City hospitals. The work includes the preparation of bacteriological media, of tissues for microscopical examination, and the performance of complement fixation and other serological tests.

Requirements.—Candidates should have at least six months' experience in a hospital or research laboratory where the work above described is carried on. A practical test will be held in a laboratory. Candidates will be required to demonstrate their practical knowledge of (1) histological technique; or (2) of bacteriological and serological methods. Candidates will be required to indicate in which of these subjects they wish to be examined at the practical test, but they will be allowed to take both of the above practical tests.

The usual salary is \$720 per annum, with maintenance.

Candidates must be at least 21 years of age on or before the closing date for the receipt of applications.

There is one vacancy at present in the Department of Public Charities in the City Hospital at \$600 per annum, with maintenance.

The term of the eligibility of the list resulting from this examination is fixed at not less than one year nor more than four years.

f26,m12 ROBERT W. BELCHER, Secretary.

PUBLIC NOTICE IS HEREBY GIVEN THAT applications will be received by the Municipal Civil Service Commission, Municipal Building, Manhattan, New York City, from **WEDNESDAY, FEBRUARY 21, 1917, TO THURSDAY, MARCH 8, 1917,** for the position of

MATE.

No application delivered at the office of the Commission, by mail or otherwise, after 4 p. m., **THURSDAY, MARCH 8, 1917,** will be accepted. Application blanks will be mailed upon request, provided a self-addressed stamped envelope or sufficient postage is enclosed to cover the mailing. The Commission will not guarantee the delivery of the same. Postage on applications forwarded by mail must be fully prepaid.

Applicants must be citizens of the United States and residents of the State of New York.

The subjects and weights of the examination are: Duties, 3; 70% required. Experience, 7; 70% required.

A qualifying physical examination will be given.

Applications for this examination must be filed on a special blank, Form B.

Duties.—To act as Mate on the steamboats used for carrying passengers and freight to the islands in the East River and Long Island Sound, under the jurisdiction of the Departments of Correction and Public Charities. The tonnage of the largest boat is about 1,000 tons.

Requirements.—Candidates must hold the United States Mate's license for the harbor of New York. Before appointment, candidates holding licenses limited to less than 1,000 tons may be required to secure a license for 1,000 tons.

Candidates must be at least 21 years of age and not more than 45 years of age on or before the closing date for the receipt of applications.

The compensation rates proposed by the Board of Estimate and Apportionment for this position are from \$888 to \$984. Under the terms and conditions of the budget for the year 1917, appointments will, as a rule, be made at the lowest compensation rate.

Vacancies occur from time to time in the Department of Correction and the Department of Public Charities.

The term of the eligibility of the list resulting from this examination is fixed at not less than one year nor more than four years.

f21,m8 ROBERT W. BELCHER, Secretary.

PUBLIC NOTICE IS HEREBY GIVEN THAT applications will be received by the Municipal Civil Service Commission, Municipal Building, Manhattan, New York City, from **TUESDAY, FEBRUARY 20, 1917, TO WEDNESDAY, MARCH 7, 1917,** for the position of

ELECTRICIAN.

No applications delivered at the office of the Commission, by mail or otherwise, after 4 p. m., **WEDNESDAY, MARCH 7, 1917,** will be accepted. Application blanks will be mailed upon request provided a self-addressed stamped envelope or sufficient postage is enclosed to cover the mailing. The Commission will not guarantee the delivery of the same. Postage on applications forwarded by mail must be fully prepaid.

Applicants must be citizens of the United States and residents of the State of New York.

The subjects and weights of the examination are: Experience, 3; 70% required. Technical, 4; 75% required. Practical, 3; 75% required.

A qualifying physical examination will be given.

Applications for this examination must be filed on a special blank, Form B.

Duties.—To install electric appliances, to set and repair meters, to install and repair motors, dynamos, switchboards, electric fans and other electric fixtures, to assemble and repair electric machines and to perform such other work as may properly be required of electricians.

Requirements.—Applicants must present evidence of at least three years of experience as a lineman, wireman, electric worker or as a journeyman installer in an electric testing laboratory or equivalent experience.

Candidates must be at least 21 years of age on or before the closing date for the receipt of applications.

The compensation rate proposed by the Board

of Estimate and Apportionment for this position is \$5 a day.

There are no vacancies at present. The term of the eligibility of the list resulting from this examination is fixed at not less than one year nor more than four years.

f20,m7 ROBERT W. BELCHER, Secretary.

AMENDED NOTICE.

PUBLIC NOTICE IS HEREBY GIVEN THAT applications will be received by the Municipal Civil Service Commission, Municipal Building, Manhattan, New York City, from **THURSDAY, FEBRUARY 15, 1917, TO FRIDAY, MARCH 2, 1917,** for the position of

OCULIST, GRADE 2.

No applications delivered at the office of the Commission, by mail or otherwise after 4 p. m., **FRIDAY, MARCH 2, 1917,** will be accepted. Application blanks will be mailed upon request, provided a self-addressed stamped envelope or sufficient postage is enclosed to cover the mailing. The Commission will not guarantee the delivery of the same. Postage on applications forwarded by mail must be fully prepaid.

Applicants must be citizens of the United States and residents of the State of New York.

The subjects and weights of the examination are: Experience, 6; 70% required. Technical, 4; 75% required.

A qualifying physical examination will be given.

Applications for this examination must be filed on a special blank, Form B.

Duties.—The duties of physicians (Oculists) are to supervise and be responsible for the diagnosis and treatment of diseases, physical abnormalities and other pathological conditions of the eyes in city hospitals, clinics, or other institutions.

Requirements.—Applicants must present a license to practice medicine in the State of New York, when filing their applications, and must present evidence of at least one year's internship or three years' service in the Out-patient department of a hospital giving special training in diseases of the eye.

Candidates must be at least 21 years of age and not more than 45 years of age on the date of filing applications.

The compensation rates proposed by the Board of Estimate and Apportionment for this position are from \$1,020 to \$1,380. Under the terms and conditions of the budget for the year 1917, appointments will, as a rule, be made at the lowest compensation rate.

Oculists are usually required to work 21 hours a week in the Department of Health.

There are no vacancies at present.

The term of the eligibility of the list resulting from this examination is fixed at not less than one year nor more than four years.

f15,m2 ROBERT W. BELCHER, Secretary.

FIRE DEPARTMENT.

Proposals.

SEALED BIDS WILL BE RECEIVED BY the Fire Commissioner at his office, 11th floor, Municipal Building, Manhattan, until 10.30 a. m., on

FRIDAY, MARCH 9, 1917, FOR FURNISHING AND DELIVERING SEMI-BITUMINOUS COAL TO FIREBOATS.

The time allowed for the performance of the contract is on or before March 31, 1918.

The amount of security required for the performance of the contract is thirty per cent. (30%) of the amount of the bid.

No bid will be considered unless it is accompanied by a deposit, which shall be in the form of money or a certified check upon one of the banks of the City of New York, drawn to the order of the Comptroller, or corporate stock or other certificates of indebtedness of any nature issued by the City of New York and approved by the Comptroller as of equal value with the security required. Such deposit shall be in an amount not less than one and one-half per cent. (1½%) of the total amount of the bid.

The bidder will state the price per unit, as called for in the schedule of quantities and prices, by which the bids will be tested. The extensions must be made, as the bids will be read from the total and awards, if made, will be to the lowest bidder on each item.

Bids must be submitted in duplicate.

Blank forms and further information may be obtained at the office of the Fire Department, 11th floor, Municipal Building, Manhattan.

ROBERT ADAMSON, Fire Commissioner.

f26,m9

See General Instructions to Bidders on last page, last column, of the "City Record."

SEALED BIDS WILL BE RECEIVED BY the Fire Commissioner at his office, 11th floor, Municipal Building, Manhattan, until 10.30 a. m., on

WEDNESDAY, MARCH 7, 1917, FOR FURNISHING AND DELIVERING OF UPPER PARTS FOR ONE HUNDRED AND SIXTY-ONE (161) FIRE ALARM POSTS.

The time allowed for complete manufacture and delivery of the posts will be ninety (90) consecutive calendar days.

The amount of security required for the performance of the contract is Twelve Hundred (\$1,200) Dollars.

No bid will be considered unless it is accompanied by a deposit, which shall be in the form of money or a certified check upon one of the State or National Banks of The City of New York, drawn to the order of the Comptroller, or Corporate Stock or other certificates of indebtedness of any nature issued by The City of New York and approved by the Comptroller as of equal value with the security required. Such deposits shall be in the amount of Sixty Dollars (\$60).

Award, if made, will be to the lowest bidder for the entire contract.

Bids must be submitted in duplicate.

Delivery will be required to be made at the time and in the manner and in such quantities as may be directed.

Blank forms and further information may be obtained at the office of the Fire Department, 11th floor, Municipal Building, Manhattan.

A deposit of Five Dollars (\$5) will be required from all intending bidders for each set of specifications received.

The deposit will be returned in each case on surrender of the specifications or filing of bid.

ROBERT ADAMSON, Fire Commissioner.

f24,m7

See General Instructions to Bidders on last page, last column, of the "City Record."

SEALED BIDS WILL BE RECEIVED BY the Fire Commissioner at his office, 11th floor, Municipal Building, Manhattan, until 10.30 a. m., on

WEDNESDAY, MARCH 7, 1917, FOR FURNISHING AND DELIVERING ONE THOUSAND FOUR HUNDRED (1,400) TWIN FIRE ALARM POSTS.

The time allowed for complete manufacture and delivery of the posts will be one hundred and twenty (120) consecutive calendar days.

The amount of security required for the performance of the contract is Twelve Thousand Dollars (\$12,000).

No bid will be considered unless it is accompanied by a deposit, which shall be in form of money or a certified check upon one of the State

or National banks of the City of New York, drawn to the order of the Comptroller, or corporate stock or other certificates of indebtedness of any nature issued by The City of New York and approved by the Comptroller as of equal value with the security required. Such deposit shall be in the amount of Six Hundred Dollars (\$600).

Award, if made, will be to the lowest bidder for the entire contract.

Bids must be submitted in duplicate. Delivery will be required to be made at the time and in the manner and in such quantities as may be directed.

Blank forms and further information may be obtained at the office of the Fire Department, 11th floor, Municipal Building, Manhattan.

A deposit of Five Dollars (\$5) in cash will be required from all intending bidders for each set of specifications received. The deposit will be returned in each case on surrender of the specifications or filing of bid.

ROBERT ADAMSON, Fire Commissioner.

See General Instructions to Bidders on last page, last column, of the "City Record."

SEALED BIDS WILL BE RECEIVED BY the Fire Commissioner at his office, 11th floor, Municipal Building, Manhattan, until 10.30 a. m., on

MONDAY, MARCH 5, 1917.
FOR FURNISHING, DELIVERING AND INSTALLING SUBSIDIARY PIPES, DELIVERING AND INSTALLING FIRE ALARM POSTS AND CONSTRUCTING MANHOLES FOR ROCKAWAY IMPROVEMENT, BOROUGH OF QUEENS.

The time allowed for doing and completing the entire work will be ninety (90) consecutive working days.

The amount of security required for the performance of the contract is Two Thousand Dollars (\$2,000).

No bid will be considered unless it is accompanied by a deposit, which shall be in the form of money or a certified check upon one of the State or National banks of the City of New York, drawn to the order of the Comptroller, or corporate stock or other certificates of indebtedness of any nature issued by The City of New York and approved by the Comptroller as of equal value with the security required. Such deposit shall be in the amount of One Hundred Dollars (\$100).

Award, if made, will be to the lowest bidder for the entire contract.

Blank forms and further information may be obtained at the office of the Fire Department, 11th floor, Municipal Building, Manhattan.

A deposit of Five Dollars (\$5) in cash will be required from all intending bidders for each set of specifications received. The deposit will be returned in each case on surrender of the specifications or filing of bid.

ROBERT ADAMSON, Fire Commissioner.

See General Instructions to Bidders on last page, last column, of the "City Record."

SEALED BIDS WILL BE RECEIVED BY the Fire Commissioner at his office, 11th floor, Municipal Building, Manhattan, until 10.30 a. m., on

MONDAY, MARCH 5, 1917.
FOR FURNISHING, DELIVERING AND INSTALLING UNDERGROUND LEAD-COVERED CABLES AND APPURTENANCES FOR ROCKAWAY IMPROVEMENT, BOROUGH OF QUEENS.

The time allowed for doing and completing the entire work will be ninety (90) consecutive working days.

The amount of security required for the performance of the contract is Five Thousand Dollars (\$5,000).

No bid will be considered unless it is accompanied by a deposit, which shall be in the form of money or a certified check upon one of the State or National banks of the City of New York, drawn to the order of the Comptroller, or corporate stock or other certificates of indebtedness of any nature issued by The City of New York and approved by the Comptroller as of equal value with the security required. Such deposit shall be in the amount of Two Hundred and Fifty Dollars (\$250).

Award, if made, will be to the lowest bidder for the entire contract.

Blank forms and further information may be obtained at the office of the Fire Department, 11th floor, Municipal Building, Manhattan.

A deposit of Five Dollars (\$5) in cash will be required from all intending bidders for each set of specifications received. The deposit will be returned in each case on surrender of the specifications or filing of bid.

ROBERT ADAMSON, Fire Commissioner.

See General Instructions to Bidders on last page, last column, of the "City Record."

SEALED BIDS WILL BE RECEIVED BY the Fire Commissioner at his office, 11th floor, Municipal Building, Manhattan, until 10.30 a. m., on

WEDNESDAY, FEBRUARY 28, 1917.
FOR FURNISHING AND DELIVERING HORSESHOE PADS.

The time allowed for the performance of the contract is on or before March 31, 1917.

The amount of security required for the performance of the contract is thirty per cent. (30%) of the amount of the bid.

No bid will be considered unless it is accompanied by a deposit, which shall be in the form of money or a certified check upon one of the State or National banks of the City of New York, drawn to the order of the Comptroller, or corporate stock or other certificates of indebtedness of any nature issued by The City of New York and approved by the Comptroller as of equal value with the security required. Such deposit shall be in an amount not less than one and one-half per cent. (1½%) of the total amount of the bid.

The bidder will state the price of each item or article contained in the specifications or schedules. The extensions must be made and footed up, as the bids will be read and award, if made, will be to the lowest bidder for the entire contract.

Bids must be submitted in duplicate. Delivery will be required to be made at the time and in the manner and in such quantities as may be directed.

Blank forms and further information may be obtained at the office of the Fire Department, 11th floor, Municipal Building, Manhattan.

ROBERT ADAMSON, Fire Commissioner.

See General Instructions to Bidders on last page, last column, of the "City Record."

DEPARTMENT OF FINANCE.

Proposals.

SEALED BIDS WILL BE RECEIVED AT the office of the Deputy and Acting Comptroller, in Room 743, Municipal Building, Manhattan, until 12 noon on

TUESDAY, FEBRUARY 27, 1917.
FOR THE FURNISHING, DELIVERING, INSTALLING AND RENTING OF PUNCHING, TABULATING AND SORTING MACHINES, AND FOR THE FURNISHING AND

DELIVERING OF SUITABLE PRINTED CARDS FOR USE BY THE DEPARTMENT OF FINANCE.

The amount of security required is One Thousand Dollars (\$1,000).

The amount of the deposit required with the bid is Fifty Dollars (\$50).

Bidders must state in their bids, in writing and in figures a price per item for the renting of each kind of machine in each group of machines, also a price per thousand (1,000) for furnishing and delivering printed cards conforming to Department sample card, which prices shall cover, respectively, the cost of furnishing, delivering, installing and maintaining each machine in first-class operative condition, and the cost of furnishing and delivering printed cards, including adequate and convenient containers, and the cost of performing all the work required to be done, and also all other costs involved in or incidental to the complete fulfillment of the contract.

Sufficiently in advance of the time for the opening of bids to enable the Inspector to examine and determine the adequacy and efficacy of the types of machines which a bidder proposes to furnish, deliver and install, the bidder shall demonstrate to the entire satisfaction of the Inspector that the said types of machines fully meet the requirements of the specifications in respect of their mechanical devices, arrangements and operations, and of the quality and quantity of their outputs. If such demonstration is not given, or if, in the Inspector's judgment, it shows that the types of machines which the bidder proposes to furnish, deliver and install do not fulfill the requirements of the specifications, the bid based on such proposed types of machines will be rejected.

The bidders are hereby requested to apply at the office of the Supervising Statistician and Examiner of the Department of Finance, Room 703, Municipal Building, Manhattan, for blank forms and for a copy of the specifications and of the form of contract and for such further information as may be desired concerning the machines to be furnished and the work to be done in the matter of their delivery, installation, maintenance and removal, and also concerning the printed cards to be furnished and delivered.

WILLIAM A. PRENDERGAST, Comptroller.

Dated, Feb. 19, 1917.

See General Instructions to Bidders on last page, last column, of the "City Record."

Corporation Sale of Buildings and Appurtenances Thereon on City Real Estate by Sealed Bids.

AT THE REQUEST OF THE PRESIDENT of the Borough of Richmond, public notice is hereby given that the Commissioners of the Sinking Fund, by virtue of the powers vested in them by law, will offer for sale by sealed bids certain buildings standing upon property owned by the City of New York, acquired by it for Court House purposes in the

Borough of Richmond.

Being the buildings, parts of buildings, etc., situated on the plot acquired for an additional Court House adjoining the Hall of the City, bounded by Stuyvesant pl., De Kalb st. and Jay st., in the First Ward of the Borough of Richmond, which are more particularly described on a certain map on file in the office of the Collector of City Revenue, Room 368, Municipal Building, Borough of Manhattan.

Pursuant to a resolution adopted by the Commissioners of the Sinking Fund at a meeting held March 24, 1915, the sale by sealed bids of the above described buildings and appurtenances thereto will be held by direction of the Comptroller on

WEDNESDAY, FEBRUARY 28, 1917,

at 11 a. m., in lots and parcels and in manner and form as follows:

Parcel No. 2. Five-story brick (Crabtree) building, No. 6 Jay st., St. George, Staten Island.

Sealed bids (blank forms of which may be obtained upon application) will be received by the Comptroller at the office of the Collector of City Revenue, Room 368, Municipal Building, Borough of Manhattan, until 11 a. m. on the 28th day of February and then publicly opened for the sale for removal of the above described buildings and appurtenances thereto, and the award will be made to the highest bidder within twenty-four hours, or as soon as possible thereafter.

Each parcel must be bid for separately and will be sold in its entirety, as described in above advertisement.

Each and every bid must be accompanied by a deposit of cash or certified check in a sum equal to 25 per cent. of the amount of the bid, except that a minimum deposit of \$50 will be required with all bids, and that a deposit of \$500 will be sufficient to entitle bidders to bid on any or all of the buildings.

Deposits of unsuccessful bidders will be returned within twenty-four hours after successful bidders have paid purchase price in full and given security, and those of successful bidders may be declared forfeited to the City of New York by the Comptroller upon the failure of the successful bidder to further comply with the requirements of the terms and conditions of the sale as set forth hereinafter.

Successful bidders will be required to pay the purchase money and deposit the required security within twenty-four hours of the receipt of notification of the acceptance of their bids.

The Comptroller reserves the right to reject any and all bids and to waive any defects or informalities in any bid should it be deemed in the interest of the City of New York to do so.

All bids must state clearly (1) the number or description of the building or buildings bid for, (2) the amount of the bid, (3) the full name and address of the bidder.

All bids must be enclosed in properly sealed envelopes, marked "Proposals to be opened Feb. 28, 1917," and must be delivered, or mailed in time for their delivery, prior to 11 a. m. of that date to the Collector of City Revenue, Room 368, Municipal Building, New York City, from whom any further particulars regarding the buildings to be disposed of may be obtained.

THE BUILDINGS WILL BE SOLD FOR IMMEDIATE REMOVAL ONLY, SUBJECT TO THE TERMS AND CONDITIONS PRINTED ON THE LAST PAGE OF THIS ISSUE OF THE "CITY RECORD."

EDMUND D. FISHER, Deputy and Acting Comptroller.

City of New York, Department of Finance, Comptroller's Office, Feb. 7, 1917.

AT THE REQUEST OF THE PRESIDENT of the Borough of Queens, public notice is hereby given that the Commissioners of the Sinking Fund, by virtue of the powers vested in them by law, will offer for sale by sealed bids certain encroachments standing upon property owned by The City of New York, acquired by it for street opening purposes in the

Borough of Queens.

Being certain buildings, parts of buildings, etc., standing within the lines of Queens Boulevard, from Fisk ave. to Grand st., and Broadway, in the Borough of Queens, which are more particularly described on a certain map on file in the office of the Collector of City Revenue, Department of Finance, Room 368, Municipal Building, Manhattan.

Pursuant to a resolution of the Commissioners of the Sinking Fund adopted at a meeting held Nov. 4, 1914, the sale by sealed bids at the upset or minimum prices named in the description of

each parcel of the above described buildings and appurtenances thereto will be held by direction of the Comptroller on

TUESDAY, FEBRUARY 27, 1917,

at 11 a. m., in lots and parcels, in manner and form and at upset prices as follows:

Parcel No. 365-366. Two story frame house, No. 2 Ramsay st., Winfield, L. I. Upset price, \$30.

Sealed bids (blank forms of which may be obtained upon application) will be received by the Comptroller at the office of the Collector of City Revenue, Room No. 368, Municipal Building, Borough of Manhattan, until 11 a. m., on the 27th day of February and then publicly opened for the sale for removal of the above described buildings and appurtenances thereto, and the award will be made to the highest bidder within twenty-four hours, or as soon as possible thereafter.

Each parcel must be bid for separately and will be sold in its entirety, as described in above advertisement.

Each and every bid must be accompanied by a deposit of cash or certified check in a sum equal to 25 per cent. of the amount of the bid, except that a minimum deposit of \$50 will be required with all bids, and that a deposit of \$500 will be sufficient to entitle bidders to bid on any or all of the buildings.

Deposits of unsuccessful bidders will be returned within twenty-four hours after successful bidders have paid purchase price in full and given security, and those of successful bidders may be declared forfeited to The City of New York by the Comptroller upon the failure of the successful bidder to further comply with the requirements of the terms and conditions of the sale as set forth hereinafter.

Successful bidders will be required to pay the purchase money and deposit the required security within twenty-four hours of the receipt of notification of the acceptance of their bids.

The Comptroller reserves the right to reject any and all bids and to waive any defects or informalities in any bid should it be deemed in the interest of The City of New York to do so.

All bids must state clearly (1) the number or description of the building or buildings bid for, (2) the amount of the bid, (3) the full name and address of the bidder.

All bids must be enclosed in properly sealed envelopes, marked "Proposals to be opened Feb. 27, 1917," and must be delivered, or mailed in time for their delivery, prior to 11 a. m. of that date to the "Collector of City Revenue, Room 368, Municipal Building, New York City," from whom any further particulars regarding the buildings to be disposed of may be obtained.

THE BUILDINGS WILL BE SOLD FOR IMMEDIATE REMOVAL ONLY, SUBJECT TO THE TERMS AND CONDITIONS PRINTED ON THE LAST PAGE OF THIS ISSUE OF THE "CITY RECORD."

EDMUND D. FISHER, Deputy and Acting Comptroller.

City of New York, Department of Finance, Comptroller's Office, Feb. 6, 1917.

Interest on City Bonds and Stock.

THE INTEREST DUE ON MARCH 1, 1917,

on registered and coupon bonds and stock of The City of New York, and of the former corporations now included therein, will be paid on that day by the Comptroller at his office (Room 851) in the Municipal Building, at Chambers and Centre sts., in the Borough of Manhattan.

The Coupons that are payable in New York or London for the interest due on March 1, 1917, on Corporate Stock of The City of New York will be paid on that day, at the option of the holders thereof either at the office of the Comptroller (Room 851) in the Municipal Building, at Chambers and Centre sts., in the Borough of Manhattan, New York City, in United States currency, or at the office of Messrs Seligman Brothers and Co., Inc., 23 Broadway, New York City, in sterling.

The books for the transfer of bonds and stock on which interest is payable March 1, 1917, will be closed from Feb. 15 to March 1, 1917.

WILLIAM A. PRENDERGAST, Comptroller.

City of New York, Department of Finance, Comptroller's Office, Jan. 31, 1917.

Sureties on Contracts.

UNTIL FURTHER NOTICE SURETY COMPANIES will be accepted as sufficient upon the following contracts to the amounts named:

Supplies of Any Description, Including Gas and Electricity.

One company on a bond up to \$50,000.

Companies, dated Jan. 1, 1914.

Construction.

One company on a bond up to \$25,000.

When such company is authorized to write that amount as per letter of Comptroller to the surety companies, dated Jan. 1, 1914.

Asphalt, Asphalt Block and Wood Block Pavement.

Two companies will be required on any and every contract up to the amount authorized by letter of Comptroller to the surety companies, dated Jan. 1, 1914.

Jan. 1, 1914.

WILLIAM A. PRENDERGAST, Comptroller.

Confirmation of Assessments.

NOTICES TO PROPERTY OWNERS.

IN PURSUANCE OF SECTION 986 OF THE Greater New York Charter, the Comptroller of the City of New York hereby gives public notice of the confirmation by the Supreme Court and the entering in the Bureau for the Collection of Assessments and Arrears of assessment for OPENING AND ACQUIRING TITLE to the following named streets in the BOROUGH OF MANHATTAN:

SECTION 8.

OPENING AND ACQUIRING TITLE TO ISHAM ST. from Seaman ave. to Indian rd.; W. 218TH ST. from Seaman ave. to the bulkhead line of the Harlem River Ship Canal; W. 214TH ST. from Park Terrace East to Seaman ave.; PARK TERRACE EAST, from a point 100 feet south of W. 215th st. to Indian Park, together with the unacquired triangular parcel located on the westerly side and extending from a point 43.36 feet south of W. 218th st. to a point 103.64 feet south of W. 218th st.; the unacquired portions of INDIAN ST.; COLD SPRING RD. from Isham st. to W. 218th st.; W. 215TH ST. from Park Terrace West to Indian rd.; PARK TERRACE WEST, from a point 103' 834" north of W. 215th st. to a line about 385.23 feet south of the southerly line of W. 215th st.; W. 214TH ST. from Indian rd. to Seaman ave., and ISHAM PARK at the intersection of Indian rd. and W. 214th st. Confirmed Feb. 3, 1917. Entered Feb. 19, 1917. Area of assessment includes all those lands, tenements and hereditaments and premises situate and being in the Borough of Manhattan, in The City of New York, which, taken together, are bounded and described as follows, viz.:

Beginning at a point on the southerly bulkhead line of the Harlem River Ship Canal where it is

intersected by the prolongation of a line midway between W. 219th st. and W. 220th st., and running thence eastwardly along the said line midway between W. 219th st. and W. 220th st. and along the prolongation of the said line to the intersection with a line bisecting the angle formed by the intersection of the prolongations of the center lines of Park Terrace East and Park Terrace West as these streets are laid out adjoining W. 217th st.; thence southwardly along the said bisecting line to the intersection with a line midway between W. 218th st. and W. 219th st.; thence eastwardly along the said line midway between W. 218th st. and W. 219th st. to a point distant 100 feet southeasterly from the southeasterly line of Broadway, the said distance being measured at right angles to Broadway; thence southwardly and always distant 100 feet southeasterly from and parallel with the southeasterly line of Broadway to the intersection with a line midway between Isham st. and Emerson st.; thence northwardly along the said line midway between Isham st. and Emerson st. and along the prolongation of the said line to the intersection with the prolongation of a line distant 100 feet westerly from and parallel with the westerly line of Isham street as this street is laid out where it adjoins Indian rd., the said distance being measured at right angles to Isham st.; thence northwardly along the said line parallel with Isham street and along the prolongation of the said line to the intersection with a line at right angles to Isham street and passing through a point on its easterly side distant 100 feet northerly from its intersection with the northerly line of Kiersen pl.; thence westwardly along the said line at right angles to Isham st. a distance of 300 feet; thence northwardly and parallel with Isham st. as laid out at Indian rd. to the intersection with the southerly bulkhead line of the Harlem River Ship Canal; thence eastwardly along the said bulkhead line to the point or place of beginning.

The above entitled assessment was entered on the day herebefore given in the Record of Titles of Assessments, kept in the Bureau for the Collection of Assessments and Arrears of Taxes and Assessments and of Water Rents, and unless the amount assessed for benefit on any person or property shall be paid on or before April 20, 1917, which is sixty days after the date of said entry of the assessment, interest will be collected thereon at the rate of seven per centum per annum, to be calculated from ten days after the date of said entry to the date of payment, as provided by sections 159 and 987 of the Greater New York Charter.

The above assessment is payable to the Collector of Assessments and Arrears at his office in the Municipal Building, north side, third floor, Borough of Manhattan, between the hours of 9 a. m. and 2 p. m., and on Saturdays from 9 a. m. to 12 noon.

WILLIAM A. PRENDERGAST, Comptroller.

Dated, New York, February 19, 1917.

IN PURSUANCE OF SECTION 986 OF THE

Greater New York Charter, the Comptroller of the City of New York hereby gives public notice of the confirmation by the Supreme Court and the entering in the Bureau for the Collection of Assessments and Arrears of assessment for OPENING AND ACQUIRING TITLE to the following named avenues in the BOROUGH OF THE BRONX:

SECTION 15.

PIERCE AVE.—OPENING from Bear Swamp rd. to Eastchester rd. and SACKETT AVE., OPENING from Bear Swamp rd. to Williams bridge rd. Confirmed Jan. 19, 1917. Entered Feb. 20, 1917. Area of assessment includes all those lands, tenements and hereditaments and premises situate and being in the Borough of The Bronx, in The City of New York, which, taken together, are bounded and described as follows, viz.:

Beginning at a point on the prolongation of a line midway between Pierce ave. and Van Nest ave. as these streets are laid out between Bogart ave. and Radcliff ave., distant 100 feet westerly from the westerly line of Bear Swamp rd., the said distance being measured at right angles to Bear Swamp rd., and running thence eastwardly along the said line midway between Pierce ave. and Van Nest ave. and along the prolongation of the said line to the intersection with a line bisecting the angle formed by the intersection of the prolongations of the southerly line of Van Nest ave. and the northerly line of Pierce ave. as these streets are laid out between Herring ave. and Tenbroeck ave.; thence eastwardly along the said bisecting line to the intersection with a line midway between Newport ave. and Elberon ave. as these streets are laid out where they meet Van Nest ave.; thence southwardly along the said line midway between Newport ave. and Elberon ave. and along the prolongation of the said line to the intersection with a line passing through a point on the easterly line of Herring ave. midway between Pierce ave. and Sackett ave. and a point on the westerly line of Yates ave. midway between Pierce ave. and Sackett ave.; thence westwardly along the said line last described to the intersection with a line distant 100 feet northeasterly from and parallel with the northeasterly line of Williamsbridge rd. as this street is laid out where it meets Sackett ave., the said distance being measured at right angles to Williamsbridge rd.; thence southwardly along the said line parallel with Williamsbridge rd. to the intersection with the southeasterly right of way line of the New York, New Haven and Hartford Railroad; thence southwardly along the said right of way line to a point distant 100 feet southwesterly from the southwesterly line of Bear Swamp rd., the said distance being measured at right angles to Bear Swamp rd.; thence generally northwardly and always distant 100 feet southwesterly from and parallel with the southwesterly line of Bear Swamp rd. to the point or place of beginning.

The above entitled assessment was entered on the day herebefore given in the Record of Titles of Assessments, kept in the Bureau for the Collection of Assessments and Arrears of Taxes and Assessments and of Water Rents, and unless the amount assessed for benefit on any person or property shall be paid on or before April 21, 1917, which is sixty days after the date of said entry of the assessment, interest will be collected thereon at the rate of seven per centum per annum, to be calculated from ten days after the date of said entry to the date of payment, as provided by sections 159 and 987 of the Greater New York Charter.

The above assessment is payable to the Collector of Assessments and Arrears at his office in the Bergen Building, 4th floor, southeast corner of Arthur and Tremont aves., Borough of The Bronx, between the hours of 9 a. m. and 5 p. m., and on Saturdays from 9 a. m. to 12 noon.

Dated, New York, Feb. 20, 1917.

WILLIAM A. PRENDERGAST, Comptroller.

IN PURSUANCE OF SECTION 986 OF THE

Greater New York Charter, the Comptroller of the City of New York hereby gives public notice of the confirmation by the Supreme Court and the entering in the Bureau for the Collection of Assessments and Arrears of assessment for OPENING AND ACQUIRING TITLE to the following named streets in the BOROUGH OF QUEENS:

SECTION 2.

4TH ST.—OPENING from Queens Boulevard to Jackson ave., and 5TH ST., OPENING from Queens Boulevard to Woodside ave. Confirmed,

Jan. 11, 1917; entered, Feb. 16, 1917. Area of assessment includes all those lands, tenements and hereditaments and premises situated and being in the Borough of Queens, in the City of New York, which, taken together, are bounded and described as follows, viz.:

Beginning at a point on the southerly line of Jackson ave. midway between 4th st. and 5th st., and running thence southwardly along a line always midway between 4th st. and 5th st. and the prolongation thereof to a point distant 100 feet northerly from the northerly line of Woodside ave., the said distance being measured at right angles to Woodside ave.; thence eastwardly and always distant 100 feet northerly from and parallel with the northerly line of Woodside ave. to the intersection with a line bisecting the angle formed by the intersection of the prolongation of the center line of 5th st. and Wright pl.; thence southwardly along the said bisecting line to the intersection with a line distant 100 feet northerly from and parallel with the northerly line of Mansion pl., the said distance being measured at right angles to Mansion pl.; thence eastwardly along the said line parallel with Mansion pl. to the intersection with the easterly line of 5th st. as this street is laid out between Skillman ave. and Queens boulevard, the said distance being measured at right angles to Fifth st.; thence southwardly along the said line parallel with 5th st. and along the prolongation of the said line to the intersection with a line distant 100 feet southerly from and parallel with the southerly line of Queens boulevard, the said distance being measured at right angles to Queens boulevard; thence westwardly along the said line parallel with Queens boulevard to the intersection with the prolongation of a line midway between 3rd st. and 4th st., as these streets are laid out where they adjoin Queens boulevard on the north; thence northwardly along a line always midway between 3rd st. and 4th st. and along the prolongations of the said line to the intersection with the southerly line of Jackson ave.; thence northwardly at right angles to Jackson ave. a distance of 200 feet; thence eastwardly and parallel with Jackson ave. to the intersection with a line at right angles to Jackson ave. and passing through the point of beginning; thence southwardly along the said line at right angles to Jackson ave. to the point of place of beginning.

The above entitled assessment was entered on the day hereinafter given in the Record of Titles of Assessments, kept in the Bureau for the Collection of Assessments and Arrears of Taxes and Assessments and Water Rents, and unless the amount assessed for benefit on any person or property shall be paid on or before April 17, 1917, which is sixty days after the date of said entry of the assessment, interest will be collected thereon at the rate of seven per centum per annum, to be calculated from ten days after the date of said entry to the date of payment, as provided by sections 159 and 987 of the Greater New York Charter.

The above assessment is payable to the Collector of Assessments and Arrears at his office in the Municipal Building, Court House Square, L. I. City, Borough of Queens, between the hours of 9 a. m. and 2 p. m., and on Saturdays from 9 a. m. to 12 noon.

WILLIAM A. FRENDEGAST, Comptroller.
Dated, New York, Feb. 16, 1917. f20,m3

DEPARTMENT OF DOCKS AND FERRIES.

Proposals.

SEALED BIDS WILL BE RECEIVED BY the Commissioner of Docks at his office, Pier "A," foot of Battery pl., North River, until 12 noon on

FRIDAY, MARCH 9, 1917.

CONTRACT NO. 1556.
FOR FURNISHING ALL THE LABOR AND MATERIALS REQUIRED FOR DREDGING IN THE BOROUGHS OF MANHATTAN, BROOKLYN, QUEENS, THE BRONX AND RICHMOND.

The time for the completion of the work and the full performance of the contract is on or before the expiration of May 31, 1917.

The amount of security required is as follows:
Class 1—For dredging about 110,000 cubic yards on the North River, Borough of Manhattan, the sum of \$8,000.00.
Class 2—For dredging about 20,000 cubic yards on the East and Harlem Rivers, Boroughs of Manhattan and The Bronx, and in the Boroughs of Brooklyn, Queens and Richmond, the sum of \$3,000.00.

The bidder shall state, both in writing and in figures, a price per cubic yard for doing all of the work called for in any class on which a bid is submitted, by which price the bids will be tested, and each class of the contract, if awarded, will be awarded as a separate contract to the bidder whose price per cubic yard is the lowest for doing all of the work called for in that class, and whose bid is regular in all respects. In case of discrepancy between the written price and that given in figures, the price in writing will be considered as the bid.

Work must be done at the time and in the manner and in such quantities as may be directed. Blank forms and further information may be obtained at the office of the said Department.

R. A. C. SMITH, Commissioner of Docks.
Dated, Feb. 24, 1917. f26,m9

See General Instructions to Bidders on last page, last column, of the "City Record."

SEALED BIDS WILL BE RECEIVED BY the Commissioner of Docks at his office, Pier "A," foot of Battery Place, North River, Manhattan, until 12 noon, on

FRIDAY, MARCH 2, 1917.

CONTRACT NO. 1557.
FOR FURNISHING AND DELIVERING BOILER TUBES.

The time for the completion of the work and the full performance of the contract is on or before the expiration of 180 consecutive calendar days.

The amount of the security required for the performance of the contract shall be thirty (30) per cent. of the total amount for which the contract is awarded.

The deposit to accompany bid shall be in an amount not less than one and one-half (1½) per cent. of the total amount of the bid.

The bidder shall state the unit price at which he is prepared to furnish and deliver the tubes called for, and shall extend such totals as may be required on the schedules. In case of discrepancy between the unit and total price the unit price will be considered as the bid.

Delivery will be required to be made at the time and in the manner directed.

Blank forms and further information may be obtained at the office of the said Department.

R. A. C. SMITH, Commissioner of Docks.
Dated, Feb. 16, 1917. f17,m12

See General Instructions to Bidders on last page, last column, of the "City Record."

BOARD OF WATER SUPPLY.

Proposals.

SEALED BIDS WILL BE RECEIVED BY THE Board of Water Supply at its office, 22nd floor, Municipal Building, Park Row, Centre and Chambers sts., New York City, until 11 a. m., on

TUESDAY, MARCH 6, 1917.
FOR CONTRACT NO. 1558.
FOR FURNISHING AND DELIVERING LIQUID CHLORINE FOR USE AT THE KENSICO SCREEN CHAMBER OF THE CATSKILL AQUEDUCT.

Further information is given in the Information for Bidders, forming part of the contract. At the above place and time the bids will be publicly opened and read. The award of the contract, if awarded, will be made by the Board as soon thereafter as practicable. The Board reserves the right to reject any and all bids.

A bond in the sum of Twenty-five Hundred Dollars (\$2,500) will be required for the faithful performance of the contract.

No bid will be received and deposited unless accompanied by a certified check upon a National or State Bank, drawn to the order of the Comptroller of the City of New York to the amount of Five Hundred Dollars (\$500).

Time allowed for the last delivery is 6 consecutive months from the service of notice by the Board to begin work.
Pamphlets containing information for bidders, forms of bid and contract, etc., can be obtained at the above address, at the office of the Secretary, upon application in person or by mail, by depositing the sum of Five Dollars (\$5) in cash or its equivalent for each pamphlet. This deposit will be refunded upon the return of the pamphlets in acceptable condition within thirty days from the date on which bids are to be opened.

For further particulars apply to the office of the Principal Assistant Engineer at the above address.

CHARLES STRAUSS, President; CHARLES N. CHADWICK, JOHN F. GALVIN, Commissioners, Board of Water Supply.
GEORGE FEATHERSTONE, Secretary. f14,m6

NOTE—See general instructions to bidders on last page, last column, of the "City Record," for applicable hereto and not otherwise provided for.

DEPARTMENT OF PUBLIC CHARITIES.

Auction Sale.

Boroughs of Manhattan and Brooklyn.
THE UNDERSIGNED WILL SELL AT PUBLIC AUCTION on pier, foot E. 26th st., Manhattan, on

WEDNESDAY, FEBRUARY 28, 1917.

at 11 a. m.
BONES: MANHATTAN, 75,000 LBS.; BROOKLYN, 50,000 LBS.
GREASE NO. 1, AS PER SAMPLE: BROOKLYN, 15,000 LBS.
GREASE NO. 2, AS PER SAMPLE, "AS IS": BROOKLYN, 25,000 LBS.
RAGS: MANHATTAN, 25,000 LBS.; BROOKLYN, 15,000 LBS.
IRON: MANHATTAN, 75,000 LBS.; BROOKLYN, 6,000 LBS.
LEAD: BROOKLYN, 200 LBS.
BRASS: BROOKLYN, 100 LBS.
COPPER: BROOKLYN, 100 LBS.
TIN: LEAD: MANHATTAN, 1,000 LBS.; BROOKLYN, 400 LBS.
RUBBER: MANHATTAN, 300 LBS.; BROOKLYN, 100 LBS.
VEGETABLE BAGS: MANHATTAN, 1,000; BROOKLYN, 500.
FLOUR BAGS: MANHATTAN, 2,000.
CEMENT BAGS: MANHATTAN, 2,100.
RUBBER TIRES: MANHATTAN, 1,000 LBS.; BROOKLYN, 500 LBS.
IRON TUBES: MANHATTAN, 10.
BRASS AND IRON MIXED: MANHATTAN, 100 LBS.
OIL BARRELS: BROOKLYN, 50.
TURPENTINE BARRELS: MANHATTAN, 25; BROOKLYN, 25.
VINYL BARRELS: MANHATTAN, 20; BROOKLYN, 5.
MISCELLANEOUS BARRELS: MANHATTAN, 25; BROOKLYN, 80.
ELECTRICAL BULBS (EXHAUSTED): BROOKLYN, 6,000.
OLD AUTOMOBILES: MANHATTAN, 2.

An upset price of \$75 must be bid for the two cars, or either.

Bids on metals, grease, etc., must be per pound.

All quantities to be "more or less." All quantities to be "as are."

"All aforesaid articles (except iron and bones) must be received by the purchaser at the pier, foot E. 26th st., in Manhattan, and at the Kings County Storehouse, Brooklyn, and removed therefrom immediately upon being notified that same are ready for delivery."

Iron (in Manhattan) will be received by the purchaser at the Bakery Dock, Blackwells Island, and removed immediately therefrom in lighters upon notice that same is ready for delivery.

Bones (in Manhattan) will be received by the purchaser at the Storehouse, Blackwells Island, every Tuesday, Thursday and Saturday, and removed therefrom immediately without further notice.

Bones (in Brooklyn) will be received by the purchaser at the Kings County Storehouse, Brooklyn, and removed every other day, except Sundays and holidays, without previous notice.

Each item will be sold separately to the highest bidder.

Each successful bidder will be required to pay 25 per cent. of the estimated amount of his purchase to me at the time and place of sale, to be held by the City as security for the faithful performance of the terms and conditions of the sale, and all goods are to be paid for in cash or certified check on a New York City bank upon their delivery.

The Commissioner reserves the right to reject all bids on any or all items, also the right to order a resale of any goods that shall not have been removed by the purchaser within ten days after he shall have been notified that they are ready, and in case the said purchaser fails to remove any of the said goods within ten days after having been notified that they are ready for delivery, he forfeits (in view of the difficulty of ascertaining the City's loss by reason of his default) as liquidated damages and not as a penalty, the 25 per cent. paid in at the time and place of sale, and also forfeits all right to the ownership of the goods. This, however, does not apply to the bones, which, if not removed every other day, the Commissioner reserves the right to sell without notice, and said purchaser shall forfeit as liquidated damages the 25 per cent. paid in at the time and place of sale, and also forfeits all right to the ownership of the goods. Goods can be examined at Blackwells Island by intending bidders on any week day before the day of sale.

The City of New York, February 23, 1917.

JOHN A. KINGSBURY, Commissioner. f23,28

Proposals.

SEALED BIDS WILL BE RECEIVED BY the Department of Public Charities, 10th floor, Municipal Building, Manhattan, until 10.30 a. m., on

WEDNESDAY, MARCH 21, 1917.

FOR FURNISHING ALL THE LABOR AND MATERIALS REQUIRED FOR THE INSTALLATION OF FIRE SIGNAL SYSTEMS IN VARIOUS GROUPS OF BUILDINGS UNDER THE JURISDICTION OF THE DEPARTMENT OF PUBLIC CHARITIES.

The time allowed for doing and completing the work shall not exceed one hundred and fifty (150) consecutive working days.

The security required for the faithful performance of the contract will be Fifty Thousand (\$50,000) Dollars.

The bidder will state the price per unit, as called for in the schedules of quantities and prices, by which the bid will be tested. The extensions must be made and footed up, as the bids will be read from the total and awards, if made, made to the lowest bidder for the line or class, as stated in the schedules.

The time allowed for the completion of the work and full performance of each contract is sixty (60) consecutive working days for each group.

The security required will be fifty per cent. of the estimated cost of the work, and the amount bid must accompany the bid.

The bidder shall state a separate price for each group described and specified, and awards will be made to the lowest bidder for each group.

Blank forms and further information may be obtained at the office of Porter and Himmelwright, Engineers, Fifth Avenue Building, Manhattan, where plans and specifications may be seen. JOHN KINGSBURY, Commissioner. f27,m21

Dated, Feb. 26, 1917.

See General Instructions to Bidders on last page, last column, of the "City Record."

SEALED BIDS WILL BE RECEIVED BY the Department of Public Charities at the office of the Central Purchase Committee, Room 1220, Municipal Building, Manhattan, until 2.30 p. m., on

THURSDAY, MARCH 1, 1917.

FOR FURNISHING AND DELIVERING KHAKI AND CORDUROY.

The time for the performance of the contract is on or before June 30, 1917.

The amount of security required is thirty (30) per cent. of the contract amount awarded.

No bid will be considered unless it is accompanied by a deposit. Such deposit shall be in an amount not less than one and one-half (1½) per cent. of the total amount of the bid.

The bidder will state the price per unit, as called for in the schedules of quantities and prices, by which the bids will be tested. The extensions must be made and footed up, as the bids will be read from the total and awards, if made, made to the lowest bidder on each item, as stated in the schedules.

Bids must be submitted in duplicate, each copy in a separate envelope. No bid will be accepted unless this provision is complied with.

Blank forms and further information may be obtained at the office of the Central Purchase Committee, 12th floor, Municipal Building, Manhattan.

DEPARTMENT OF PUBLIC CHARITIES, JOHN A. KINGSBURY, Commissioner. f17,m1

See General Instructions to Bidders on last page, last column, of the "City Record."

except for the address of the office for receiving and opening bids.

BOROUGH OF BROOKLYN.

BUREAU OF BUILDINGS.

General Order No. 7.

TO CONSTRUCTION INSPECTORS AND EXAMINERS—The two-inch solid gypsum plastered partition on composite metal lath, as manufactured by the Composite Metal Lath Company, has this day been approved for general use in the Borough of Brooklyn as a fireproof partition, as per section 355 of the Building Code.

P. J. CARLIN, Superintendent. f27

Proposals.

SEALED BIDS WILL BE RECEIVED BY the President of the Borough of Brooklyn, at Room No. 2, Borough Hall, Brooklyn, until 11 a. m., on

THURSDAY, MARCH 8, 1917.

FOR VARIOUS PAINTING WORK AT THE MUNICIPAL BATH, CONEY ISLAND, BOROUGH OF BROOKLYN, THE CITY OF NEW YORK.

The time allowed for making and completing entire work and the full performance of the contract is sixty (60) consecutive working days.

Security required will be Eight Hundred (\$800) Dollars.

The bids will be compared and the contract awarded at a lump or aggregate sum.

Blank forms and further information may be obtained at the Bureau of Public Buildings and Offices, Room 1003, No. 50 Court st., Brooklyn.

L. H. POUNDS, President. f24,m8

Dated, Feb. 19, 1917.

See General Instructions to Bidders on last page, last column, of the "City Record."

SEALED BIDS WILL BE RECEIVED BY the President of the Borough of Brooklyn, at Room No. 2, Borough Hall, Brooklyn, until 11 a. m., on

THURSDAY, MARCH 8, 1917.

FOR FURNISHING ALL THE LABOR AND MATERIALS REQUIRED TO REPAIR SEWER IN 49TH ST., FROM 2ND TO 3RD AVES.

The Engineer's estimate of the quantities is as follows:
255 linear feet of 54" brick sewer rebuilt.
35 cubic yards of brick masonry.

The time allowed for the completion of the work and full performance of the contract is sixty (60) consecutive working days.

The amount of security required is Two Thousand Dollars (\$2,000).

The bidder will state the price of each item or article contained in the specifications, or schedule, herein contained or hereto annexed, per linear foot or per cubic yard, by which the bids shall be tested.

The bids will be compared and the contract awarded at a lump or aggregate sum.

Blank forms and further information may be obtained at the Bureau of Sewers, 215 Montague st., Brooklyn.

L. H. POUNDS, President. f24,m8

Dated, Feb. 19, 1917.

See General Instructions to Bidders on last page, last column, of the "City Record."

SEALED BIDS WILL BE RECEIVED BY THE President of the Borough of Brooklyn, at Room No. 2, Borough Hall, Brooklyn, until 11 a. m., on

WEDNESDAY, MARCH 7, 1917.

FOR FURNISHING ALL THE LABOR AND MATERIAL REQUIRED FOR EXCAVATIONS, FOUNDATIONS AND SUPERSTRUCTURE OF AND IN CONNECTION WITH THE SOUTH OR FLATBUSH AVENUE WING OF THE CENTRAL LIBRARY BUILDING OF THE BROOKLYN PUBLIC LIBRARY, LOCATED AT PROSPECT PARK PL. BETWEEN FLATBUSH AVE. AND EASTERN PARKWAY, BOROUGH OF BROOKLYN.

The time allowed for doing and completing the work shall not exceed two hundred (200) consecutive working days.

The security required for the faithful performance of the contract will be Fifty Thousand (\$50,000) Dollars.

The bidder will state the price per unit, as called for in the schedules of quantities and prices, by which the bid will be tested. The extensions must be made and footed up, as the bids will be read from the total and awards, if made, made to the lowest bidder for the line or class, as stated in the schedules.

The time allowed for the completion of the work and full performance of each contract is sixty (60) consecutive working days for each group.

The security required will be fifty per cent. of the estimated cost of the work, and the amount bid must accompany the bid.

The bidder shall state a separate price for each group described and specified, and awards will be made to the lowest bidder for each group.

Blank forms and further information may be obtained at the office of Porter and Himmelwright, Engineers, Fifth Avenue Building, Manhattan, where plans and specifications may be seen. JOHN KINGSBURY, Commissioner. f27,m21

Dated, Feb. 26, 1917.

See General Instructions to Bidders on last page, last column, of the "City Record."

awarded at a lump or aggregate sum for each contract.

Blank forms and further information may be obtained and plans and drawings may be seen at the Bureau of Public Buildings and Offices, Room 1003, No. 50 Court st., Brooklyn.

L. H. POUNDS, President. f15,m7

Dated, Feb. 6, 1917.

See General Instructions to Bidders on last page, last column, of the "City Record."

SEALED BIDS WILL BE RECEIVED BY THE President of the Borough of Brooklyn at Room No. 2, Borough Hall, Brooklyn, until 11 a. m., on

WEDNESDAY, FEBRUARY 28, 1917.

NO. 1. FOR REGULATING AND GRADING THE SIDEWALK SPACE AND LAYING SIDEWALKS ON 86TH ST., FROM 3RD AVE. TO 5TH AVE.

The Engineer's estimate is as follows:
130 cubic yards excavation.
3,740 cubic yards filling to be furnished.
13,420 square feet cement sidewalks (1 year maintenance).

13,420 square feet 6-inch cinder or gravel sidewalk foundation.
Time allowed, 30 consecutive working days.
Security required, \$1,300.

NO. 2. FOR FURNISHING, DELIVERING AND ERECTING 1,200 IMPROVED STREET SIGNS.

To be delivered and erected at locations in the Borough of Brooklyn to be designated by the Chief Engineer of the Bureau of Highways.

Time allowed, 100 consecutive working days.
Security required is Three Thousand (\$3,000) Dollars.

The bidder will state the price per cubic yard, square foot, sign or other unit of measure by which the bids will be tested. The bids will be compared and the contracts awarded at a lump or aggregate sum for each contract.

Delivery will be required to be made at the time and in the manner and in such quantities as may be directed.

Blank forms and further information may be obtained and plans and drawings may be seen at the office of the Bureau of Highways, Room 502, No. 50 Court st., Brooklyn.

L. H. POUNDS, President. f15,28

See General Instructions to Bidders on last page, last column, of the "City Record."

BELLEVUE AND ALLIED HOSPITALS.

Proposals.

SEALED BIDS WILL BE RECEIVED BY the Board of Trustees in the office of the General Medical Superintendent at Bellevue Hospital (entrance 415 E. 26th st.) until 12 noon, on

MONDAY, MARCH 5, 1917.

FOR FURNISHING AND DELIVERING MEATS AND POULTRY.

The time allowed for the performance of the contract is on or before March 31, 1917.

The amount of security required is thirty (30) per cent. of the contract amount awarded. (Bonds not required with bids.)

As a condition precedent to the reception and consideration of a bid, a deposit amounting to not less than one and one-half (1½) per cent. of the total amount of the bid must be made with the department in accordance with Section 420 of the Greater New York Charter, as explained in general instructions, last page of City Record.

The bidder will state the price per unit, as called for in the schedules of quantities and prices, by which the bid will be tested. The extensions must be made and footed up, as the bids will be read from the total and awards, if made, made to the lowest bidder for the line or class, as stated in the schedules.

Bids must be submitted in duplicate, each copy in a separate envelope.

No bids will be accepted unless these provisions are complied with.

Blank forms and further information may be obtained at the office of the Chief Clerk and Auditor, entrance 400 E. 29th st., Manhattan.

BOARD OF TRUSTEES, BELLEVUE AND ALLIED HOSPITALS, by JOHN W. BRANNAN, M. D., President. f21,m5

See General Instructions to Bidders on last page, last column, of the "City Record."

SEALED BIDS WILL BE RECEIVED BY the Board of Trustees in the office of the General Medical Superintendent at Bellevue Hospital (entrance 415 E. 26th st.) until 12 noon, on

MONDAY, MARCH 5, 1917.

FOR ALL LABOR AND MATERIALS NECESSARY OR REQUIRED FOR THE INSTALLATION OF LIGHTING FIXTURES FOR THE OUTPATIENT DEPARTMENT AT GOUVERNEUR HOSPITAL SITUATED AT FRONT ST. AND GOUVERNEUR SLIP, BOROUGH OF MANHATTAN, CITY OF NEW YORK.

The time allowed for the completion of all the work included under this contract is ninety (90) consecutive calendar days.

The security required for the faithful performance of the contract will be Seven Hundred Dollars (\$700). (Bonds not required with bids.)

As a condition precedent to the reception and consideration of a bid, a deposit of Thirty-five Dollars (\$35) must be made with the department, in accordance with Section 420 of the Greater New York Charter, as explained in general instructions, last page of City Record.

Bids must be submitted upon blank forms prepared by the department.

No bid, after it shall have been deposited with the department, will be allowed to be withdrawn for any reason whatever.

The bids will be compared and the contract awarded as soon thereafter as practicable, according to law.

Blank forms and further information may be obtained at the office of the Chief Clerk and Auditor, entrance 400 E. 29th st., Manhattan.

BOARD OF TRUSTEES, BELLEVUE AND ALLIED HOSPITALS, by JOHN W. BRANNAN, M. D., President. f21,m5

Bids must be submitted in duplicate, each copy in a separate envelope.
No bid will be accepted unless these provisions are complied with.
Blank forms and further information may be obtained at the office of the Chief Clerk and Auditor, entrance 400 E. 29th st., Manhattan.
BOARD OF TRUSTEES, BELLEVUE AND ALLIED HOSPITALS, by JOHN W. BARNAN, M. D., President. \$21,m5
See General Instructions to Bidders on last page, last column, of the "City Record."

BOROUGH OF MANHATTAN.

Proposals.

SEALED BIDS WILL BE RECEIVED BY the President of the Borough of Manhattan, at Room 2032, Municipal Building, Manhattan, until 2 p. m., on

MONDAY, MARCH 5, 1917.
FURNISHING ALL THE LABOR AND MATERIALS REQUIRED FOR ALTERATIONS AND REPAIRS TO THE FULTON MARKET BUILDING LOCATED AT FULTON, FRONT AND SOUTH STS., BOROUGH OF MANHATTAN.

The time allowed for the completion of the work will be sixty (60) consecutive working days.

The amount of security required will be Ten Thousand (\$10,000) Dollars, and the amount of deposit accompanying the bid shall be five (5) per cent. of the amount of security.

The bidder will state one aggregate price for the whole work described and specified, as the contract is entire and for a complete job.

The bids will be compared and the contract awarded at a lump or aggregate sum to the lowest bidder.

Blank forms, specifications and plans may be obtained at the office of the Auditor, offices of the Commissioner of Public Works, Room 2141, Municipal Building, Manhattan.

MARCUS M. MARKS, President. \$21,m5
See General Instructions to Bidders on last page, last column, of the "City Record."

SEALED BIDS WILL BE RECEIVED BY the President of the Borough of Manhattan, at Room 2032, Municipal Building, Manhattan, until 2 p. m., on

MONDAY, MARCH 5, 1917.
FURNISHING ALL OF THE LABOR AND MATERIALS REQUIRED FOR THE INSTALLATION OF A NEW DRAINAGE AND WATER SUPPLY SYSTEM IN THE FULTON MARKET BUILDING LOCATED AT FULTON, FRONT AND SOUTH STS., BOROUGH OF MANHATTAN.

The time allowed for the completion of the work will be fifty (50) consecutive working days.

The amount of security required will be One Thousand (\$1,000) Dollars, and the amount of deposit accompanying the bid shall be five (5) per cent. of the amount of security.

The bidder will state one aggregate price for the whole work described and specified, as the contract is entire and for a complete job.

The bids will be compared and the contract awarded at a lump or aggregate sum to the lowest bidder.

Blank forms, specifications and plans may be obtained at the office of the Auditor, offices of the Commissioner of Public Works, Room 2141, Municipal Building, Manhattan.

MARCUS M. MARKS, President. \$21,m5
See General Instructions to Bidders on last page, last column, of the "City Record."

BOROUGH OF THE BRONX.

Proposals.

SEALED BIDS WILL BE RECEIVED BY the President of the Borough of the Bronx, at his office, Municipal Building, Crotona Park, Tremont ave. and 3rd ave., until 10.30 a. m., on

TUESDAY, MARCH 6, 1917.
NO. 1. FOR CONSTRUCTING SEWER AND APPURTENANCES IN TOPPING AVE., BETWEEN E. 173D ST. AND E. 174TH ST., TOGETHER WITH ALL WORK INCIDENTAL THERETO.

The Engineer's estimate of the work is as follows:

395 linear feet of vitrified pipe sewer, 15 inch.
10 linear feet of vitrified pipe drains, 12 inch to 24 inch.
48 spurs for house connections.

4 manholes.
200 cubic yards of rock excavation.
10 cubic yards of Class C concrete.
1,000 feet B. M. of timber sheeting.

The time allowed for the full completion of the work herein described will be 60 consecutive working days.

The amount of security required for the proper performance of the contract will be One Thousand Dollars (\$1,000).

NO. 2. FOR REGULATING, GRADING, SETTING CURB, LAYING SIDEWALKS AND CROSSWALKS, BUILDING INLETS, RECEIVING BASINS, DRAINS, CULVERTS, APPROACHES AND GUARD RAILS WHERE NECESSARY IN AND BUILDING STEPS AND APPURTENANCES WHERE REQUIRED IN W. 174TH ST., BETWEEN DAVIDSON AVE. AND JEROME AVE., TOGETHER WITH ALL WORK INCIDENTAL THERETO.

The Engineer's estimate of the work is as follows:

360 cubic yards of earth excavation.
220 cubic yards of rock excavation.
110 cubic yards of filling.
30 linear feet of new bluestone curb.
30 linear feet of old bluestone curb.
2,250 square feet of two-course concrete sidewalk (including maintenance for one year).

10 cubic yards of dry rubble masonry.
95 cubic yards of rubble masonry in mortar.
10 cubic yards of Class B concrete.
20 linear feet of vitrified pipe drains, 8 inches in diameter.

60 linear feet of vitrified pipe drains, 12 inches in diameter.
280 linear feet of granite coping.
710 linear feet of granite steps.
4,000 square feet of sodding.
2 special inlets.
280 linear feet of iron pipe railing.
1 subway conduit system.

The time allowed for the full completion of the work herein described will be 60 consecutive working days.

The amount of security required for the proper performance of the contract will be Two Thousand Dollars (\$2,000).

NO. 3. FOR REGULATING, GRADING, SETTING CURB, LAYING SIDEWALKS AND CROSSWALKS, BUILDING INLETS, RECEIVING BASINS, DRAINS, CULVERTS, APPROACHES AND GUARD RAILS WHERE NECESSARY IN ELLIS AVE., FROM E. 177TH ST. TO ZEREGA AVE., TOGETHER WITH ALL WORK INCIDENTAL THERETO.

The Engineer's estimate of the work is as follows:

6,500 cubic yards of earth excavation.
700 cubic yards of rock excavation.
17,400 cubic yards of filling.
5,680 linear feet of concrete curb (including maintenance for one year).

28,850 square feet of two-course concrete sidewalk (including maintenance for one year).

280 square feet of new gridestone.
800 cubic yards of dry rubble masonry.
5 cubic yards of Class B concrete.
50 linear feet of vitrified pipe drains, 12 inches in diameter.

30 linear feet of vitrified pipe drains, 20 inches in diameter.
3,000 feet B. M. of timber.
1,800 linear feet of new guard rail.
2 receiving basins, Type B.
Sinkage, shrinkage and settlement.

The time allowed for the full completion of the work herein described will be 140 consecutive working days.

The amount of security required for the proper performance of the contract will be Ten Thousand Dollars (\$10,000).

NO. 4. FOR REGULATING, GRADING, SETTING CURB, LAYING AND RESETTING SIDEWALKS AND CROSSWALKS, BUILDING GUARD RAILS WHERE NECESSARY AND REPAIRING WITH GRANITE BLOCKS ON A SAND FOUNDATION THE ROADWAY OF E. 149TH ST., FROM COURTLAND AVE. TO MORRIS AVE., TOGETHER WITH ALL WORK INCIDENTAL THERETO.

The Engineer's estimate of the work is as follows:

100 cubic yards of earth excavation.
14,000 cubic yards of filling.
1,300 linear feet of new bluestone curb.
450 linear feet of old bluestone curb.
8,200 square feet of two-course concrete sidewalk (including maintenance for one year).

40,200 square feet of dry rubble masonry.
1,000 linear feet of new guard rail.
20 cubic yards of brick masonry.
3,700 square yards of granite block pavement, relaid, on a sand foundation, with sand joints, outside of railroad area, and keeping the pavement in repair for one year from date of completion.

1,900 square yards of granite block pavement, relaid, on a sand foundation, with sand joints, in railroad area.

The time allowed for the full completion of the work herein described will be 150 consecutive working days.

The amount of security required for the proper performance of the contract will be Seven Thousand Dollars (\$7,000).

NO. 5. FOR REREGULATING, GRADING AND REGRADING, SETTING CURBSTONES, FLAGGING SIDEWALKS, LAYING CROSSWALKS, BUILDING APPROACHES AND ERECTING FENCES WHERE NECESSARY IN AND PAVING WITH BITUMINOUS CONCRETE ON A CEMENT CONCRETE FOUNDATION THE ROADWAY OF E. 149TH ST. FROM SHERIDAN BOULEVARD TO THE EAST SIDE OF TIMPSON PL., TOGETHER WITH ALL WORK INCIDENTAL THERETO (PRELIMINARY PAVEMENT).

The Engineer's estimate of the work is as follows:

1,980 square yards of bituminous concrete pavement, and keeping the pavement in repair for five years from date of completion.
340 cubic yards of Class B concrete.
400 cubic yards of excavation of all kinds.
140 cubic yards of filling.
490 linear feet of new bluestone curb.
100 square feet of new bluestone flagging.
2,250 square feet of two-course concrete sidewalk (including maintenance for one year).

The time allowed for the full completion of the work herein described will be 30 consecutive working days.

The amount of security required for the proper performance of the contract will be Twenty-two Hundred Dollars (\$2,200).

NO. 6. FOR PAVING WITH SHEET ASPHALT ON A CONCRETE FOUNDATION THE ROADWAY OF ROGERS PL., FROM E. 163D ST. TO A POINT ABOUT 12 FEET SOUTHERLY THEREFROM, AND SETTING CURB WHERE NECESSARY, TOGETHER WITH ALL WORK INCIDENTAL THERETO (PERMANENT PAVEMENT).

The Engineer's estimate of the work is as follows:

455 square yards of sheet asphalt pavement (medium traffic mixture) and keeping the pavement in repair for five years from date of completion.
93 cubic yards of Class B concrete.
100 linear feet of new curb.
180 linear feet of old curb.

The time allowed for the full completion of the work herein described will be 20 consecutive working days.

The amount of security required for the proper performance of the contract will be Five Hundred and Fifty Dollars (\$550).

The bidder will state the price of each item or article contained in the specification or schedules herein contained or hereto annexed, per linear foot, square foot, square yard, cubic yard, or other unit of measure, by which the bids will be tested. The bids will be compared and each contract awarded at a lump or aggregate sum for the contract.

Blank forms of bids or estimates upon which bids must be made can be obtained upon application therefor, the plans and specifications may be seen and other information obtained at said office. DOUGLAS MATHEWSON, President. \$21,m6
See General Instructions to Bidders on last page, last column, of the "City Record."

PUBLIC SERVICE COMMISSION.

Hearing on Form of Contract.

NOTICE IS HEREBY GIVEN THAT A PUBLIC hearing will be held at the office of the Public Service Commission for the First District, 120 Broadway, Borough of Manhattan, New York City, on the 12th day of March, 1917, at 10.30 a. m., upon the proposed terms and conditions of the form of contract for furnishing and erecting structural steel for inspection sheds at the 180th and 239th Street Yards, Route No. 18, White Plains Road Rapid Transit Railroad.

Copies of the said form of contract may be obtained at the office of this Commission for One Dollar (\$1) each.

Dated (New York, Feb. 21, 1917)

PUBLIC SERVICE COMMISSION FOR THE FIRST DISTRICT, By OSCAR S. STRAUS, Chairman

JAMES B. WALKER, Secretary \$24,m12

Invitation to Contractors.

Relocation of Street Surface Railroad on New Utrecht Avenue, Brooklyn.

SEALED BIDS OR PROPOSALS FOR THE relocation and reconstruction of a part of the Nassau Electric Railroad on New Utrecht Avenue, Brooklyn, will be received by the Public Service Commission for the First District (hereinafter called the "Commission") at the office of the Commission at No. 120 Broadway, Borough of Manhattan, New York City, until the 5th day of March, 1917, at eleven thirty (11.30) o'clock a. m., at which time and place, or at a later date to be fixed by the Commission, the proposals will be publicly opened.

The said part to be relocated and reconstructed is a double-track overhead trolley surface railroad, in the Borough of Brooklyn, extending

along New Utrecht ave., from 30th st. to 81st st.

The work to be done will include the care and support and, where necessary because of the relocation and reconstruction of said railroad, the readjustment of vaults, sewers, pipes, railroads, poles and wires and other surface, subsurface and overhead structures, the maintenance of traffic and the construction and restoration of certain pavements and other surfaces.

The Contractor must, within twelve (12) months from the delivery of the contract, complete the relocation and reconstruction of said railroad and such other work covered by the contract as may be necessary to put said railroad in condition for operation, and must complete all other work covered by the contract within fourteen (14) months from the delivery of the contract.

A full description of the work and other requirements, provisions and specifications are given in the information for Contractors and in the form of contract, contract drawings, bond and Contractor's Proposal, which are to be deemed a part of this invitation and copies of which may be inspected and purchased at said office of the Commission.

The receipt of bids will be subject to the requirements specified in said information for Contractors.

New York, February 16, 1917.

PUBLIC SERVICE COMMISSION FOR THE FIRST DISTRICT, By OSCAR S. STRAUS, Chairman

JAMES B. WALKER, Secretary. \$16,m5

BOROUGH OF RICHMOND.

Proposals.

SEALED BIDS OR ESTIMATES WILL BE received by the President of the Borough of Richmond, at Borough Hall, St. George, New Brighton, S. I., until 12 noon, on

MONDAY, MARCH 5, 1917.

Borough of Richmond.

FOR CONSTRUCTING TEMPORARY SANITARY SEWERS, WITH THE NECESSARY APPURTENANCES, IN SECOND PL. FROM CLOVE AVE. TO GRASMEERE AVE., IN SHERIDAN AVE., BETWEEN ITS NORTHERLY END AND A POINT ABOUT 150 FEET SOUTH OF 2D PL. AND IN GRASMEERE AVE., BETWEEN ITS NORTHERLY END AND A POINT ABOUT 210 FEET SOUTH OF 2D PL., TOGETHER WITH ALL WORK INCIDENTAL THERETO.

The Engineer's estimate of the quantity and quality of the materials, and the nature and extent, as far as possible, of the work required is as follows:

364 linear feet of vitrified pipe sewer of 8 inches interior diameter, complete.

720 linear feet of vitrified pipe sewer of 6 inches interior diameter, complete.

8 vitrified pipe spurs of 6 inches interior diameter on 8 inch pipe sewer, complete.

68 vitrified pipe spurs of 6 inches interior diameter on 6 inch pipe sewer, complete.

2 manholes, complete.

4 lampholes, complete.

500 B. M. feet of foundation timber and planking, in place and secured.

500 B. M. feet of sheeting, retained.

1 cubic yard of additional concrete, class "D," for cradle, etc., furnished and placed.

1 cubic yard of additional brick masonry.

5 cubic yards of additional excavation.

5 cubic yards of additional filling.

1 cubic yard of broken stone ballast, furnished and placed.

10 square yards of Belgian block pavement, on sand foundation, furnished and placed.

4 square yards of Tar macadam pavement, restored.

The time for the completion of the work and the full performance of the contract is thirty-two (32) consecutive working days.

The amount of security required for the performance of the contract is Seven Hundred and Fifty Dollars (\$750), and the amount of deposit accompanying the bid shall be five (5) per cent. of the amount of security.

The bidder shall state the price of each item contained in the Engineer's estimate.

The bids will be compared and the contract awarded at a lump or aggregate sum for the contract.

Bidders are requested to make their bids or estimates upon the blank form prepared by the President, a copy of which, with the proper envelope in which to enclose the bid, can be obtained upon application therefor at the office of the Engineer, Bureau of Engineering, Borough Hall, St. George, S. I., where plans and the contract, including the specifications in the form approved by the Corporation Counsel, may be seen and other information obtained.

ALVIN D. VAN NAME, President. \$21,m5
See General Instructions to Bidders on last page, last column, of the "City Record."

BOARD OF ASSESSORS.

Notice to Present Claims for Damages.

PUBLIC NOTICE IS HEREBY GIVEN TO all persons claiming to have been injured by the grading of the following named streets, and the approaches to the same, to present their claims in writing to the Secretary of the Board of Assessors, Room 809, Municipal Building, Manhattan, New York, on or before Friday, March 2, 1917, at 10 a. m. Claimants are requested to make their claims for damages upon the blank forms prepared by the Board of Assessors, copies of which may be obtained upon application at the above office.

Borough of Manhattan.

A137. 39th st., between Park ave. and Broadway, and between 8th and 11th aves.

A138. 24th st., between 7th and 8th aves.

A139. 39th st., between Park and Lexington aves.

A140. 25th st., between 8th and 9th aves.

A141. 31st st., between Third and Lexington aves.

A142. 37th st., between 7th and 10th aves.

A150. Van Dam st., from Diagonal st. to the summit about 225 feet southwest of Star ave., 1st Ward.

Borough of Richmond.

A144. Orient ave., from Occident ave. to Sunrise Terrace.

A145. Louis st., from Howard ave. to Orient ave.

A146. Prospect st., from New York ave. to 100 feet west of Fairview ave.

A147. Barrett Boulevard, from Duer Lane to the west house line of Havenwood rd.

A148. Frelinghuysen rd., from Duer Lane to Havenwood rd.

A149. Havenwood rd., from Barrett Boulevard to Castleton ave.

Borough of Brooklyn.

A143. 30th st., between 2d and 3d aves.

WILLIAM C. ORMOND, JACOB J. LESSER, ST. GEORGE B. TUCKER, Board of Assessors.

ST. GEORGE B. TUCKER, Secretary. \$27,m1,6,8,13,15,20,22
Feb. 24, 1917.

PUBLIC NOTICE IS HEREBY GIVEN TO all persons claiming to have been injured by the grading of the following named streets, and

the approaches to the same, to present their claims in writing to the Secretary of the Board of Assessors, Room 809, Municipal Building, Manhattan, New York, on or before Friday, March 2, 1917, at 10 a. m. Claimants are requested to make their claims for damages upon the blank forms prepared by the Board of Assessors, copies of which may be obtained upon application at the above office.

Borough of Manhattan.

5483. 7th ave., Nos. 2226 and 2247; E. 100th st., No. 154; Hamilton pl., No. 107; W. 42nd st., No. 603; 2nd ave., No. 1953; 10th ave., Nos. 823-825; W. 49th st., No. 613; 1st ave., Nos. 876-880 and 1140; E. 80th st., No. 443; E. 63rd st., No. 410; Broadway, east side, 300 feet north of Dyckman st. and running north 25 feet; W. 139th st., No. 511; 1st ave., Nos. 2109-2111; E. 122nd st., No. 325; Lexington ave., No. 1190; W. 116th st., Nos. 243-245; W. 11th st., Nos. 367-369; E. 54th st., No. 200; W. 131st st., No. 632; W. 48th st., No. 109; W. 53rd st., No. 107; 3rd ave., No. 1660; E. 93rd st., No. 188; and E. 79th st., Nos. 515-529.

5501. Seaman ave., from Academy st. to W. 207th st.

Borough of The Bronx.

5494. Webster ave., west side, 220 feet south of E. 182nd st.

5495. Bryant ave., from E. 177th st. to E. 179th st.

5496. E. 173rd st., from Boston rd. to Crotona Park East.

5497. St. Mary's (E. 143rd) st., from Jackson ave. to Wales ave.; and Wales ave., from St. Mary's st. to E. 142nd st.

Borough of Queens.

5388. Graham ave., from 17th ave. to Jackson ave., 1st ward.

5477. Burnside ave., from 47th st. to 50th st., 2nd ward.

5478. Columbia ave., from Queens Boulevard to Laurel Hill Boulevard, 2nd ward.

5479. Putnam ave., from Woodward ave. to Fairview ave., 2nd ward.

5480. Van Alst ave., from Jackson ave. to Viaduct over the Long Island Railroad, 1st ward.

5485. Madison st., from Forest ave. to the right of way of the Brooklyn Rapid Transit Company, 2nd ward.

5486. Harvard ave., west side, from Fulton st. to Hillside ave., 4th ward.

5487. South st., from New York ave. to Rockaway Turnpike, 4th ward.

5488. Fourth st., west side, from Jackson ave. to Polk ave., 2nd ward.

5489. 47th st., from Hayes ave. to Astoria ave., 2nd ward.

5490. Banks ave., from Ditmars ave. to Couch pl.; Bwell pl., from Banks ave. to summit southeasterly therefrom; Butler st., from Banks ave. to summit northwesterly therefrom; and Curtis st., from Banks ave. to summit northwesterly therefrom, 2nd ward.

5491. Lefferts ave., from Liberty ave. to Rockaway Boulevard, 4th ward.

5498. Worthington ave., from Woodside ave. to Roosevelt ave., 2nd ward.

5499. Putnam ave., from the Kings County Line to Wyckoff ave., 2nd ward.

Borough of Brooklyn.

5484. Amboy st., Nos. 42 and 153; Herkimer st., Nos. 412-414; Hopkinson ave., northeast corner of Park pl.; Howard ave., No. 408; Lincoln ave., east side, opposite No. 422; Osborn st., No. 259; Pitkin ave., northwest corner of Saratoga ave.; Rockaway ave., No. 405; Snediker ave., west side, 50 feet south of Blake ave.; St. Marks ave., Nos. 1427 and 1436; Stone ave., Nos. 608-610; Sutter ave., No. 374; and Vermont st., No. 428.

5492. Sackman st., from Newport st. to New Lots ave.

A132. 58th st., from Third ave. to Fourth ave.

A133. Reid ave., from Broadway to Fulton st.

A134. 30th st., from the Bulkhead to Second ave.

A135. Prospect ave., from Hamilton ave. to Fourth ave.

A136. 18th st., from 11th ave. to Vanderbilt st.

WILLIAM C. ORMOND, JACOB J. LESSER, ST. GEORGE B. TUCKER, Board of Assessors.

ST. GEORGE B. TUCKER, Secretary. \$27,m1,6,8,13,15,20,23,27,m1
Feb. 6, 1917.

Completion of Assessments.

PUBLIC NOTICE IS HEREBY GIVEN TO the owner or owners of all houses and lots, improved and unimproved lands affected thereby, that the following proposed assessments have been completed and are lodged in the office of the Board of Assessors for examination by all persons interested, viz.:

Borough of The Bronx.

4880. Regulating, Grading, Curbing, Flagging, etc., Crotona pl. from St. Paul's pl. to E. 171st st., together with a list of awards for damages caused by a change of grade. Affecting Block 2927.

5475. Sewer in 39th st., from 14th ave. to 16th ave. Affecting Blocks 5346, 5347, 5365 and 5366.

All persons whose interests are affected by the above named proposed assessments, and who are opposed to the same, or either of them, are requested to present their objections in writing, to the Secretary of the Board of Assessors, Room 809, Municipal Building, Manhattan, New York, on or before Tuesday, March 27, 1917, at 10 a. m., at which time and place the said objections will be heard and testimony received in reference thereto.

WILLIAM C. ORMOND, JACOB J. LESSER, ST. GEORGE B. TUCKER, Board of Assessors. ST. GEORGE B. TUCKER, Secretary. Feb. 24, 1917. f26,m8

FIRE DEPARTMENT, PARK BOARD.

Proposals.

SEALED BIDS WILL BE RECEIVED BY the Fire Department and the Park Board at the office of the Central Purchase Committee, Room 1220, Municipal Building, Manhattan, until 2.30 p. m., on

THURSDAY, MARCH 1, 1917.
FOR FURNISHING AND DELIVERING GLASS.

The time for the performance of the contract is on or before March 31, 1917. The amount of security required is thirty (30) per cent. of the contract amount awarded.

No bid will be considered unless it is accompanied by a deposit. Such deposit shall be in an amount not less than one and one-half (1½) per cent. of the total amount of the bid.

The bidder will state the price per unit, as called for in the schedules of quantities and prices, by which the bids will be tested. The extensions must be made and footed up, as the bids will be read from the total and awards, if made, made to the lowest bidder on each item or class, as stated in the schedules.

Bids must be submitted in duplicate, each copy in a separate envelope. No bid will be accepted unless this provision is complied with. Blank forms and further information may be obtained at the office of the Central Purchase Committee, 12th floor, Municipal Building, Manhattan.

FIRE DEPARTMENT, ROBERT ADAMSON, Commissioner. PARK BOARD, CAROT WARD, President; THOMAS W. WHITTLE, RAYMOND V. INGERSOLL and JOHN E. WEIER, Commissioners. f17,m1

See General Instructions to Bidders on last page, last column, of the "City Record," except for the address of the office for receiving and opening bids.

DEPARTMENT OF PARKS.

Proposals.

SEALED BIDS WILL BE RECEIVED BY the Park Board, at the office of the Department of Parks, Municipal Building, Manhattan, until 3 p. m., on

THURSDAY, MARCH 8, 1917.
FOR FURNISHING ALL LABOR, PLANT AND MATERIALS REQUIRED TO REPAIR INTERIOR WALKS IN PROSPECT PARK AND CARROLL PARK, BOROUGH OF BROOKLYN, TOGETHER WITH WORK INCIDENTAL THEREON.

The amount of security required is Twenty-five Hundred Dollars (\$2,500). The time allowed to complete the work will be sixty (60) consecutive working days.

Certified check or cash in the sum of One Hundred and Twenty-five Dollars (\$125) must accompany bid. Blank forms and other information may be obtained at the office of the Department of Parks, Brooklyn, Litchfield Mansion, Prospect Park West and 5th st., Prospect Park, Brooklyn.

The bids will be compared and the contract awarded at a lump or aggregate sum. CAROT WARD, President; RAYMOND V. INGERSOLL, THOMAS W. WHITTLE, JOHN E. WEIER, Commissioners of Parks. f24,m8

See General Instructions to Bidders on last page, last column, of the "City Record."

SEALED BIDS WILL BE RECEIVED BY the Park Board at the office of the Department of Parks, Municipal Building, Manhattan, until 3 p. m., on

THURSDAY, MARCH 8, 1917.
FOR FURNISHING AND DELIVERING TRAP ROCK, BROKEN STONE, SCREENINGS, BROKEN STONE CHIPS AND GRITS TO PARKWAYS IN THE BOROUGH OF BROOKLYN.

The time allowed for the completion of this contract will be one hundred and fifty (150) consecutive calendar days. The amount of security required will be thirty (30%) per cent. of the amount for which the contract will be awarded.

A deposit of not less than one and one-half (1½) per cent. of the total amount of bid must accompany the bid. Bids will be compared and the contract awarded at a lump or aggregate sum.

Bids must be submitted in duplicate. Blank forms may be obtained at the office of the Department of Parks, Brooklyn, Litchfield Mansion, Prospect Park West and 5th st., Prospect Park, Brooklyn.

CAROT WARD, President, RAYMOND V. INGERSOLL, THOMAS W. WHITTLE, JOHN E. WEIER, Commissioners of Parks. f24,m8

See General Instructions to Bidders on last page, last column, of the "City Record."

SEALED BIDS WILL BE RECEIVED BY the Park Board at the office of the Department of Parks, Municipal Building, Manhattan, until 3 p. m., on

THURSDAY, MARCH 8, 1917.
FOR FURNISHING AND DELIVERING ONE POWER SPRAYER TO PROSPECT PARK.

The time allowed for the completion of this contract will be thirty (30) consecutive calendar days. The amount of security required will be thirty (30%) per cent. of the amount for which the contract will be awarded.

A deposit of not less than one and one-half (1½) per cent. of the total amount of bid must accompany the bid. Bids will be compared and the contract awarded at a lump or aggregate sum.

Bids must be submitted in duplicate. Blank forms may be obtained at the office of the Department of Parks, Brooklyn, Litchfield Mansion, Prospect Park West and 5th st., Prospect Park, Brooklyn.

CAROT WARD, President, RAYMOND V. INGERSOLL, THOMAS W. WHITTLE, JOHN E. WEIER, Commissioners of Parks. f24,m8

See General Instructions to Bidders on last page, last column, of the "City Record."

SEALED BIDS WILL BE RECEIVED BY the Park Board at the office of the Department of Parks, Municipal Building, Manhattan, until 3 p. m., on

THURSDAY, MARCH 8, 1917.
FOR FURNISHING, DELIVERING AND

SPREADING 29,950 GALLONS OF REFINED TAR, AS PER SPECIFICATIONS, ON PARK ROADS AND PARKWAYS IN THE BOROUGH OF BROOKLYN AND FURNISHING AND DELIVERING IN BARRELS 2,500 GALLONS OF REFINED TAR, AS PER SPECIFICATIONS, TO THE GRAVEL PIT OCEAN PARKWAY AT AVENUE P., BROOKLYN.

The time allowed for the completion of this contract will be Nov. 15, 1917.

The amount of security required will be thirty (30%) per cent. of the amount for which the contract will be awarded.

A deposit of not less than one and one-half (1½) per cent. of the total amount of bid must accompany the bid. Bids will be compared and the contract awarded at a lump or aggregate sum.

Bids must be submitted in duplicate. Blank forms may be obtained at the office of the Department of Parks, Brooklyn, Litchfield Mansion, Prospect Park West and 5th st., Prospect Park, Brooklyn.

CAROT WARD, President, RAYMOND V. INGERSOLL, THOMAS W. WHITTLE, JOHN E. WEIER, Commissioners of Parks. f24,m8

See General Instructions to Bidders on last page, last column, of the "City Record."

DEPARTMENT OF WATER SUPPLY, GAS AND ELECTRICITY.

Proposals.

SEALED BIDS WILL BE RECEIVED BY the Commissioner of Water Supply, Gas and Electricity, at Room 2351, Municipal Building, Manhattan, until 2 p. m., on

TUESDAY, MARCH 6, 1917.
BOROUGH OF MANHATTAN AND THE BOROUGH OF BROOKLYN, FOR FURNISHING AND DELIVERING WET CONNECTION SLEEVES AND VALVES.

The time allowed for the performance of the contract is sixty (60) consecutive calendar days. The amount of security required is thirty (30%) per cent. of the contract amount awarded.

No bid will be considered unless it is accompanied by a deposit. Such deposit shall be in an amount not less than one and one-half (1½) per cent. of the total amount of the bid. The bidder will state the price per unit, as called for in the schedules of quantities and prices, by which the bids will be tested. Award, if made, will be made to the lowest formal bidder on all items, as stated in the schedules.

Bids must be submitted in duplicate, each copy in a separate envelope. No bid will be accepted unless this provision is complied with.

Blank forms of bid, proposal and contract, including specifications, approved as form by the Corporation Counsel, can be obtained at Room 2351, Municipal Building, Manhattan.

WILLIAM WILLIAMS, Commissioner. Dated, Feb. 21, 1917. f23,m6

See General Instructions to Bidders on last page, last column, of the "City Record."

DEPARTMENT OF EDUCATION.

Proposals.

SEALED BIDS WILL BE RECEIVED BY the Superintendent of School Buildings at the office of the Department of Education, Park ave. and 59th st., Manhattan, until 11 a. m., on

MONDAY, MARCH 5, 1917.
BOROUGH OF BROOKLYN.
FOR FIRE PROTECTION WORK AT PUBLIC SCHOOLS 102, 124, 127 AND 128, BOROUGH OF BROOKLYN.

The time allowed to complete the whole work on each school will be ninety (90) consecutive working days, as provided in the contract. The amount of security required is as follows:

P. S. 102, \$2,000; P. S. 124, \$3,000; P. S. 127, \$2,000; P. S. 128, \$300.

The deposit accompanying bid on each school shall be five per cent. of the amount of security. A separate bid must be submitted for each school, and separate awards will be made thereon. Blank forms, plans and specifications may be obtained or seen at the office of the Superintendent, at Estimating Room, 9th floor, Hall of the Board of Education, Park ave. and 59th st., Manhattan, and also at Branch Office, 131 Livingston st., Brooklyn.

C. B. J. SNYDER, Superintendent of School Buildings. Dated, Feb. 20, 1917. f20,m5

See General Instructions to Bidders on last page, last column, of the "City Record."

SEALED BIDS WILL BE RECEIVED BY the Superintendent of School Buildings at the office of the Department of Education, Park ave. and 59th st., Manhattan, until 11 a. m., on

MONDAY, MARCH 5, 1917.
BOROUGH OF QUEENS.
ITEM 1. FOR FURNISHING AND ERECTING COMPLETE PLUMBING AT THE FLUSHING HIGH SCHOOL, BROADWAY, STATE ST. AND WHITESTONE AVE., BOROUGH OF QUEENS.

The work shall begin on the day the contract is approved by the Comptroller of the City of New York, and shall be entirely completed as provided in the contract, one hundred and fifty (150) consecutive working days. The amount of security required is Five Thousand Dollars (\$5,000).

The deposit accompanying bid shall be five per cent. of the amount of security, to wit: Two Hundred and Fifty Dollars (\$250). Blank forms, plans and specifications may be obtained or seen at the office of the Superintendent, at Estimating Room, 9th floor, Hall of the Board of Education, Park ave. and 59th st., Manhattan, and also at Branch Office, 69 Broadway, Flushing, Queens.

C. B. J. SNYDER, Superintendent of School Buildings. Dated, Feb. 20, 1917. f20,m5

See General Instructions to Bidders on last page, last column, of the "City Record."

SEALED BIDS WILL BE RECEIVED BY the Superintendent of School Buildings at the office of the Department of Education, Park ave. and 59th st., Manhattan, until 11 a. m., on

THURSDAY, MARCH 1, 1917.
FOR FURNISHING AND DELIVERING GENERAL APPARATUS AND SUPPLIES FOR THE DAY AND EVENING HIGH SCHOOLS AND SUPPLIES FOR TRAINING SCHOOLS FOR TEACHERS, OF THE CITY OF NEW YORK.

The time for the delivering of the articles, materials and supplies and the performance of the contract is by or before Dec. 31, 1917.

The amount of security required for the faithful performance of the contract is thirty (30%) per cent. of the amount of the bid.

No bid will be considered unless it is accompanied by a deposit. Such deposit shall be in an amount not less than one and one-half per cent. (1½%) of the total amount of the bid. Bidder must enter its price under the separate headings, and in estimating the amount of his bid upon which security will be required, said security must be based on the highest price quoted on each item.

The bidder will state the price of each item or article contained in the specifications or schedules, per pound, dozen, gallon, yard or other unit of measure, by which the bids will be tested.

Award, if made, will be made to the lowest bidder on each item.

Delivery will be required to be made at the time and in the manner and in such quantities as may be directed.

Bids must be submitted in duplicate, each in a separate envelope. Blank forms and further information may be obtained at the office of the Superintendent of School Supplies, Board of Education, Manhattan, Park ave. and 59th st., Manhattan.

PATRICK JONES, Superintendent of School Supplies. Dated, Feb. 16, 1917. f16,m1

See General Instructions to Bidders on last page, last column, of the "City Record."

BOARD OF ESTIMATE AND APPORTIONMENT.

Notice of Public Hearing.

FRANCHISE MATTERS.

PUBLIC NOTICE IS HEREBY GIVEN THAT at the meeting of the Board of Estimate and Apportionment held this day, the following communication was received:

State of New York, Public Service Commission for the First District, New York, February 16, 1917.

To the Board of Estimate and Apportionment of The City of New York:

Under date of January 25 the Commission addressed a communication to your Honorable Board regarding the situation in respect of certain defects in the Dual System plan as related to part of Brooklyn and the modification of that plan which the Commission believes should be made. Among the matters considered in that communication was the construction of the so-called Ashland Place Connection, which is planned to connect with the present Fulton Street Elevated at a point in Fulton street east of Cumberland street and thence continue by incline to a connection with the Fourth Avenue Subway at a point near Ashland place. The Commission now transmits to your Honorable Board for your consent and approval and the consent and approval of the Mayor of the City as required by law a proposed route and general plan for said Ashland Place Connection (Route No. 65).

The proposed connection is to begin at a point in Fulton street at or near Vanderbilt avenue and thence proceed partly as an elevated structure, partly upon embankment and partly in open cut along Fulton street, widened as necessary for that purpose, to a point at or near Cumberland street where the route will become a subway, and will thence proceed along Fulton street to a point between Fort Greene place and South Eliot place, where the route will diverge, one track continuing along Fulton street to a connection with the Fourth Avenue Subway at a point between St. Felix street and Ashland place, and for tracks continuing along Lafayette avenue to a point where a connection can be made with the proposed future subway along Lafayette avenue and Livingston street, mentioned in the Commission's communication of January 25, and with a track diverging in Lafayette avenue near St. Felix street and thence curving under private property, Ashland place and private property again to a point under Fulton street between Ashland place and Rockwell place, where a connection can be made with the Fourth Avenue Subway. This route will provide a two-track connection between the Fulton Street Elevated and the Fourth Avenue Subway, and also make provision for the future connection between the Fulton Street Elevated and the Lafayette Avenue-Livingston Street Subway.

PUBLIC SERVICE COMMISSION FOR THE FIRST DISTRICT, BY JAMES B. WALKER, Secretary.

—of the following resolutions were thereupon adopted:

Resolved, That the communication be received, and, pursuant to law, this Board hereby fixes Friday, March 2, 1917, at 10.30 a. m., in Room 16, City Hall, Borough of Manhattan, as the time and place when and where such plans and conclusions shall be considered, and be it further

Resolved, That the Secretary of this Board be and he is hereby directed to publish such notice of consideration of the City Record.

JAMES D. MCGANN, Assistant Secretary, Room 1307, Municipal Building. Telephone, 4560 Worth. Dated, New York, February 23, 1917. f26,m2

Notices of Public Hearings.

PUBLIC IMPROVEMENT MATTERS.

NOTICE IS HEREBY GIVEN THAT AT THE meeting of the Board of Estimate and Apportionment held on February 23, 1917 (Cal. No. 2), the Board continued until March 2, 1917, the hearing in the matter of changing the map or plan of The City of New York by changing the lines and grades of the street system within the territory bounded by West 188th street, University avenue, Kingsbridge Road, Davidson avenue, West 190th street and Grand avenue, Borough of The Bronx, which proposed change is more particularly shown upon a map or plan bearing the signature of the President of the Borough and dated November 24, 1916.

The hearing will be held in Room 16, City Hall, Borough of Manhattan, New York, on Friday, March 2, 1917, at 10.30 o'clock a. m.

Dated, February 26, 1917. JOSEPH HAAG, Secretary, Municipal Building. Telephone, 4560 Worth. f26,m2

NOTICE IS HEREBY GIVEN THAT AT THE meeting of the Board of Estimate and Apportionment held on February 16, 1917 (Cal. No. 7), the Board continued until March 2, 1917, the hearing in the matter of changing the map or plan of The City of New York by changing the lines of the street system within the territory bounded by Halle avenue, Montgomery avenue, the Montauk Division of the Long Island Railroad and Hobson avenue; and adjusting the dimensions of the southern side of Laurel Hill Boulevard in the section immediately west of the junction of this street with Halle avenue, Borough of Queens, which proposed change is more particularly shown upon a map or plan bearing the signature of the President of the Borough and dated June 28, 1916.

The hearing will be held in Room 16, City Hall, Borough of Manhattan, City of New York, on Friday, March 2, 1917, at 10.30 o'clock a. m.

Dated, February 19, 1917. JOSEPH HAAG, Secretary, Municipal Building. Telephone, 4560 Worth. f19,m2

NOTICE IS HEREBY GIVEN THAT THE Board of Estimate and Apportionment of The City of New York, deeming it for the public interest so to do, proposes to change the map or plan of The City of New York so as to change the lines and grades of Chittenden avenue from Northern avenue to Riverside Drive, together with other incidental readjustments in the street plan of the vicinity, Borough of Manhattan, and that a meeting of said Board will be held in the Old Council Chamber, City Hall, Borough of Manhattan, City of New York, on Friday, March 2, 1917, at 10.30 o'clock a. m., at which such proposed change will be considered by said Board; all of which is more particularly set forth and described in the following resolutions adopted by the Board on February 2, 1917 (Cal. No. 111), notice of the adoption of which is hereby given, viz.:

Resolved, That the Board of Estimate and Apportionment of The City of New York, in pursuance of the provisions of Section 442 of the Greater New York Charter, as amended, deeming it for the public interest so to do, proposes to change the map or plan of The City of New York by changing the lines of Zerega avenue between Lyvere street and Castle Hill avenue, and the lines of Lyvere street between Zerega avenue and East Tremont avenue (West Farms road), Borough of The Bronx, which proposed change is more particularly shown upon a map or plan bearing the signature of the President of the Borough and dated December 18, 1916.

Resolved, That this Board consider the proposed change at a meeting of the Board to be held in the City Hall, Borough of Manhattan, City of New York, on Friday, March 2, 1917, at 10.30 o'clock a. m.

Resolved, That the Secretary of this Board cause these resolutions, and a notice to all persons affected thereby that the proposed change will be considered at a meeting of the Board to be held at the aforesaid time and place, to be published in the City Record for ten days continuously, Sundays and legal holidays excepted, prior to the 2nd day of March, 1917.

Dated, February 16, 1917. JOSEPH HAAG, Secretary, Board of Estimate and Apportionment, Municipal Building. Telephone, 4560 Worth. f16,28

NOTICE IS HEREBY GIVEN THAT THE Board of Estimate and Apportionment of The City of New York, deeming it for the public interest so to do, proposes to change the map or plan of The City of New York so as to change the lines of Zerega avenue between Lyvere street and Castle Hill avenue, and the lines of Lyvere street between Zerega avenue and East Tremont avenue (West Farms road), Borough of The Bronx, which proposed change is more particularly shown upon a map or plan bearing the signature of the President of the Borough and dated December 18, 1916.

Resolved, That this Board consider the proposed change at a meeting of the Board to be held in the City Hall, Borough of Manhattan, City of New York, on Friday, March 2, 1917, at 10.30 o'clock a. m.

Resolved, That the Secretary of this Board cause these resolutions, and a notice to all persons affected thereby that the proposed change will be considered at a meeting of the Board to be held at the aforesaid time and place, to be published in the City Record for ten days continuously, Sundays and legal holidays excepted, prior to the 2nd day of March, 1917.

Dated, February 16, 1917. JOSEPH HAAG, Secretary, Board of Estimate and Apportionment, Municipal Building. Telephone, 4560 Worth. f16,28

NOTICE IS HEREBY GIVEN THAT THE Board of Estimate and Apportionment of The City of New York, deeming it for the public interest so to do, proposes to change the map or plan of The City of New York so as to change the lines of Zerega avenue between Lyvere street and Castle Hill avenue, and the lines of Lyvere street between Zerega avenue and East Tremont avenue (West Farms road), Borough of The Bronx, which proposed change is more particularly shown upon a map or plan bearing the signature of the President of the Borough and dated December 18, 1916.

Resolved, That this Board consider the proposed change at a meeting of the Board to be held in the City Hall, Borough of Manhattan, City of New York, on Friday, March 2, 1917, at 10.30 o'clock a. m.

Resolved, That the Secretary of this Board cause these resolutions, and a notice to all persons affected thereby that the proposed change will be considered at a meeting of the Board to be held at the aforesaid time and place, to be published in the City Record for ten days continuously, Sundays and legal holidays excepted, prior to the 2nd day of March, 1917.

Dated, February 16, 1917. JOSEPH HAAG, Secretary, Board of Estimate and Apportionment, Municipal Building. Telephone, 4560 Worth. f16,28

NOTICE IS HEREBY GIVEN THAT THE Board of Estimate and Apportionment of The City of New York, deeming it for the public interest so to do, proposes to change the map or plan of The City of New York so as to change the lines of Zerega avenue between Lyvere street and Castle Hill avenue, and the lines of Lyvere street between Zerega avenue and East Tremont avenue (West Farms road), Borough of The Bronx, which proposed change is more particularly shown upon a map or plan bearing the signature of the President of the Borough and dated December 18, 1916.

Resolved, That this Board consider the proposed change at a meeting of the Board to be held in the City Hall, Borough of Manhattan, City of New York, on Friday, March 2, 1917, at 10.30 o'clock a. m.

Resolved, That the Secretary of this Board cause these resolutions, and a notice to all persons affected thereby that the proposed change will be considered at a meeting of the Board to be held at the aforesaid time and place, to be published in the City Record for ten days continuously, Sundays and legal holidays excepted, prior to the 2nd day of March, 1917.

Dated, February 16, 1917. JOSEPH HAAG, Secretary, Board of Estimate and Apportionment, Municipal Building. Telephone, 4560 Worth. f16,28

NOTICE IS HEREBY GIVEN THAT THE Board of Estimate and Apportionment of The City of New York, deeming it for the public interest so to do, proposes to change the map or plan of The City of New York so as to change the lines of Zerega avenue between Lyvere street and Castle Hill avenue, and the lines of Lyvere street between Zerega avenue and East Tremont avenue (West Farms road), Borough of The Bronx, which proposed change is more particularly shown upon a map or plan bearing the signature of the President of the Borough and dated December 18, 1916.

Resolved, That this Board consider the proposed change at a meeting of the Board to be held in the City Hall, Borough of Manhattan, City of New York, on Friday, March 2, 1917, at 10.30 o'clock a. m.

Resolved, That the Secretary of this Board cause these resolutions, and a notice to all persons affected thereby that the proposed change will be considered at a meeting of the Board to be held at the aforesaid time and place, to be published in the City Record for ten days continuously, Sundays and legal holidays excepted, prior to the 2nd day of March, 1917.

Dated, February 16, 1917. JOSEPH HAAG, Secretary, Board of Estimate and Apportionment, Municipal Building. Telephone, 4560 Worth. f16,28

NOTICE IS HEREBY GIVEN THAT THE Board of Estimate and Apportionment of The City of New York, deeming it for the public interest so to do, proposes to change the map or plan of The City of New York so as to change the lines of Zerega avenue between Lyvere street and Castle Hill avenue, and the lines of Lyvere street between Zerega avenue and East Tremont avenue (West Farms road), Borough of The Bronx, which proposed change is more particularly shown upon a map or plan bearing the signature of the President of the Borough and dated December 18, 1916.

Resolved, That this Board consider the proposed change at a meeting of the Board to be held in the City Hall, Borough of Manhattan, City of New York, on Friday, March 2, 1917, at 10.30 o'clock a. m.

Resolved, That the Secretary of this Board cause these resolutions, and a notice to all persons affected thereby that the proposed change will be considered at a meeting of the Board to be held at the aforesaid time and place, to be published in the City Record for ten days continuously, Sundays and legal holidays excepted, prior to the 2nd day of March, 1917.

tions adopted by the Board on February 2, 1917 (Cal. No. 108), notice of the adoption of which is hereby given, viz.:

Resolved, That the Board of Estimate and Apportionment of The City of New York, in pursuance of the provisions of Section 442 of the Greater New York Charter, as amended, deeming it for the public interest so to do, proposes to change the map or plan of The City of New York by changing the lines of Chittenden avenue between Northern avenue and Riverside Drive; by discontinuing Chittenden place between Chittenden avenue and Northern avenue; by laying out West 187th street between Northern avenue and Chittenden avenue; by changing the lines of the Public Parks between Riverside Drive and Chittenden avenue, and between Chittenden avenue and Northern avenue; by establishing the grades of Chittenden avenue between Northern avenue and Riverside Drive, and of West 187th street between Chittenden avenue and Northern avenue; and by adjusting the grades of the intersecting streets affected thereby, Borough of Manhattan, which proposed change is more particularly shown upon a map or plan bearing the signature of the President of the Borough and dated January 16, 1917.

Resolved, That this Board consider the proposed change at a meeting of the Board to be held in the City Hall, Borough of Manhattan, City of New York, on Friday, March 2, 1917, at 10.30 o'clock a. m.

Resolved, That the Secretary of this Board cause these resolutions, and a notice to all persons affected thereby that the proposed change will be considered at a meeting of the Board to be held at the aforesaid time and place, to be published in the City Record for ten days continuously, Sundays and legal holidays excepted, prior to the 2nd day of March, 1917.

Dated, February 16, 1917. JOSEPH HAAG, Secretary, Board of Estimate and Apportionment, Municipal Building. Telephone, 4560 Worth. f16,28

NOTICE IS HEREBY GIVEN THAT THE Board of Estimate and Apportionment of The City of New York, deeming it for the public interest so to do, proposes to change the map or plan of The City of New York so as to change the lines and grades for Rutherford place between 17th avenue and 18th avenue, Borough of Brooklyn, and that a meeting of said Board will be held in the Old Council Chamber, City Hall, Borough of Manhattan, City of New York, on Friday, March 2, 1917, at 10.30 o'clock a. m.

At which such proposed change will be considered by said Board; all of which is more particularly set forth and described in the following resolutions adopted by the Board on February 2, 1917 (Cal. No. 109), notice of the adoption of which is hereby given, viz.:

Resolved, That the Board of Estimate and Apportionment of The City of New York, in pursuance of the provisions of Section 442 of the Greater New York Charter, as amended, deeming it for the public interest so to do, proposes to change the map or plan of The City of New York by establishing lines and grades for Rutherford place between 17th avenue and 18th avenue, Borough of Brooklyn, which proposed change is more particularly shown upon a map or plan bearing the signature of the Commissioner of Public Works of the Borough and dated September 27, 1916.

Resolved, That this Board consider the proposed change at a meeting of the Board to be held in the City Hall, Borough of Manhattan, City of New York, on Friday, March 2, 1917, at 10.30 o'clock a. m.

change the map or plan of The City of New York by changing the grades of Jerome avenue between Cameron place and West 183rd street; and of Clinton place, West 182nd street and Buchanan place between Jerome avenue and Davidson avenue, Borough of The Bronx, which proposed change is more particularly shown upon a map or plan bearing the signature of the President of the Borough and dated April 20, 1916.

Resolved, That this Board consider the proposed change at a meeting of the Board to be held in the City Hall, Borough of Manhattan, City of New York, on Friday, March 2, 1917, at 10:30 o'clock a. m.

Resolved, That the Secretary of this Board cause these resolutions, and a notice to all persons affected thereby that the proposed change will be considered at a meeting of the Board to be held at the aforesaid time and place, to be published in the City Record for ten days continuously, Sundays and legal holidays excepted, prior to the 2nd day of March, 1917.

Dated, February 16, 1917.
JOSEPH HAAG, Secretary, Board of Estimate and Apportionment, Municipal Building, Telephone, 4560 Worth. f16,28

NOTICE IS HEREBY GIVEN THAT THE Board of Estimate and Apportionment of The City of New York, deeming it for the public interest so to do, proposes to change the map or plan of The City of New York so as to change the grades of 9th street between East avenue and Jackson avenue, and of Van Alst avenue between Jackson avenue and 10th street, Borough of Queens, and that a meeting of said Board will be held in the Old Council Chamber, City Hall, Borough of Manhattan, City of New York, on Friday, March 2, 1917, at 10:30 o'clock a. m., at which such proposed change will be considered by said Board; all of which is more particularly set forth and described in the following resolutions adopted by the Board on February 2, 1917 (Cal. No. 112), notice of the adoption of which is hereby given, viz.:

Resolved, That the Board of Estimate and Apportionment of The City of New York, in pursuance of the provisions of Section 442 of the Greater New York Charter, as amended, deeming it for the public interest so to do, proposes to change the map or plan of The City of New York by changing the grades of 9th street between East avenue and Jackson avenue, and of Van Alst avenue between Jackson avenue and 10th street, Borough of Queens, which proposed change is more particularly shown upon a map or plan bearing the signature of the President of the Borough and dated June 9, 1916.

Resolved, That this Board consider the proposed change at a meeting of the Board to be held in the City Hall, Borough of Manhattan, City of New York, on Friday, March 2, 1917, at 10:30 o'clock a. m.

Resolved, That the Secretary of this Board cause these resolutions, and a notice to all persons affected thereby that the proposed change will be considered at a meeting of the Board to be held at the aforesaid time and place, to be published in the City Record for ten days continuously, Sundays and legal holidays excepted, prior to the 2nd day of March, 1917.

Dated, February 16, 1917.
JOSEPH HAAG, Secretary, Board of Estimate and Apportionment, Municipal Building, Telephone, 4560 Worth. f16,28

NOTICE IS HEREBY GIVEN THAT THE Board of Estimate and Apportionment of The City of New York, deeming it for the public interest so to do, proposes to change the map or plan of The City of New York so as to change the grades of 150th street (Boerum avenue) from 33rd avenue (Mitchell avenue) to 35th avenue (State street); and of 34th avenue (Alice street) from 149th place (Chickering place) to 150th place (Botanic street), Borough of Queens, and that a meeting of said Board will be held in the Old Council Chamber, City Hall, Borough of Manhattan, City of New York, on Friday, March 2, 1917, at 10:30 o'clock a. m.

Resolved, That the Secretary of this Board cause these resolutions, and a notice to all persons affected thereby that the proposed change will be considered at a meeting of the Board to be held at the aforesaid time and place, to be published in the City Record for ten days continuously, Sundays and legal holidays excepted, prior to the 2nd day of March, 1917.

Dated, February 16, 1917.
JOSEPH HAAG, Secretary, Board of Estimate and Apportionment, Municipal Building, Telephone, 4560 Worth. f16,28

NOTICE IS HEREBY GIVEN THAT AT THE meeting of the Board of Estimate and Apportionment held on February 2, 1917 (Cal. No. 115), the following resolutions were adopted: Whereas, the Board of Estimate and Apportionment of The City of New York is considering the advisability of instituting proceedings to acquire title to the real property required for the opening and extending of Stone street from Greenpoint avenue to Queens Boulevard, and from Skillman avenue to Barnett avenue; Dickson street from Skillman avenue to Barnett avenue, in the Borough of Queens, City of New York; and

Resolved, That this Board consider the proposed area of assessment at a meeting of the Board to be held in The City of New York, Borough of Manhattan, in the City Hall, on Friday, March 2, 1917, at 10:30 o'clock a. m., and that at the same time and place a public hearing thereon shall then and there be held.

Resolved, That the Secretary of this Board cause these resolutions, and a notice to all persons affected thereby that the proposed change will be considered at a meeting of the Board to be held at the aforesaid time and place, to be published in the City Record for ten days continuously, Sundays and legal holidays excepted, prior to the 2nd day of March, 1917.

Dated, February 16, 1917.
JOSEPH HAAG, Secretary, Municipal Building, Telephone, 4560 Worth. f16,28

NOTICE IS HEREBY GIVEN THAT AT THE meeting of the Board of Estimate and Apportionment held on February 2, 1917 (Cal. No. 23), the following resolutions were adopted:

Resolved, That the Board of Estimate and Apportionment hereby fixes Friday, March 2, 1917, at 10:30 o'clock a. m., and Room 16, City Hall, Borough of Manhattan, City of New York, as the time and place for a public hearing on a proposed amendment to Area District Map, Section No. 22, by changing from a business district to a residence district the area for 100 feet back on both sides of 12th avenue from the west side of 44th street to the east side of 48th street, Borough of Brooklyn.

Dated, February 16, 1917.
JOSEPH HAAG, Secretary, Municipal Building, Telephone, 4560 Worth. f16,28

of Manhattan, City of New York, on Friday, March 2, 1917, at 10:30 o'clock a. m., at which such proposed change will be considered by said Board; all of which is more particularly set forth and described in the following resolutions adopted by the Board on February 2, 1917 (Cal. No. 113), notice of the adoption of which is hereby given, viz.:

Resolved, That the Board of Estimate and Apportionment of The City of New York, in pursuance of the provisions of Section 442 of the Greater New York Charter, as amended, deeming it for the public interest so to do, proposes to change the map or plan of The City of New York by changing the grades of 150th street (Boerum avenue), from 33rd avenue (Mitchell avenue) to 35th avenue (State street); and of 34th avenue (Alice street), from 149th place (Chickering place) to 150th place (Botanic street), Borough of Queens, which proposed change is more particularly shown upon a map or plan bearing the signature of the President of the Borough and dated June 12, 1916.

Resolved, That this Board consider the proposed change at a meeting of the Board to be held in the City Hall, Borough of Manhattan, City of New York, on Friday, March 2, 1917, at 10:30 o'clock a. m.

Resolved, That the Secretary of this Board cause these resolutions, and a notice to all persons affected thereby that the proposed change will be considered at a meeting of the Board to be held at the aforesaid time and place, to be published in the City Record for ten days continuously, Sundays and legal holidays excepted, prior to the 2nd day of March, 1917.

Dated, February 16, 1917.
JOSEPH HAAG, Secretary, Board of Estimate and Apportionment, Municipal Building, Telephone, 4560 Worth. f16,28

NOTICE IS HEREBY GIVEN THAT THE Board of Estimate and Apportionment of The City of New York, deeming it for the public interest so to do, proposes to change the map or plan of The City of New York so as to change the grades of Kissel avenue between Castleton avenue and Forest avenue, and the grades of the intersecting streets affected thereby, Borough of Richmond, and that a meeting of said Board will be held in the Old Council Chamber, City Hall, Borough of Manhattan, City of New York, on Friday, March 2, 1917, at 10:30 o'clock a. m., at which such proposed change will be considered by said Board; all of which is more particularly set forth and described in the following resolutions adopted by the Board on February 2, 1917 (Cal. No. 114), notice of the adoption of which is hereby given, viz.:

Resolved, That the Board of Estimate and Apportionment of The City of New York, in pursuance of the provisions of Section 442 of the Greater New York Charter, as amended, deeming it for the public interest so to do, proposes to change the map or plan of The City of New York by changing the grades of Kissel avenue between Castleton avenue and Forest avenue, and the grades of the intersecting streets affected thereby, Borough of Richmond, which proposed change is more particularly shown upon a map or plan bearing the signature of the President of the Borough and dated December 19, 1916.

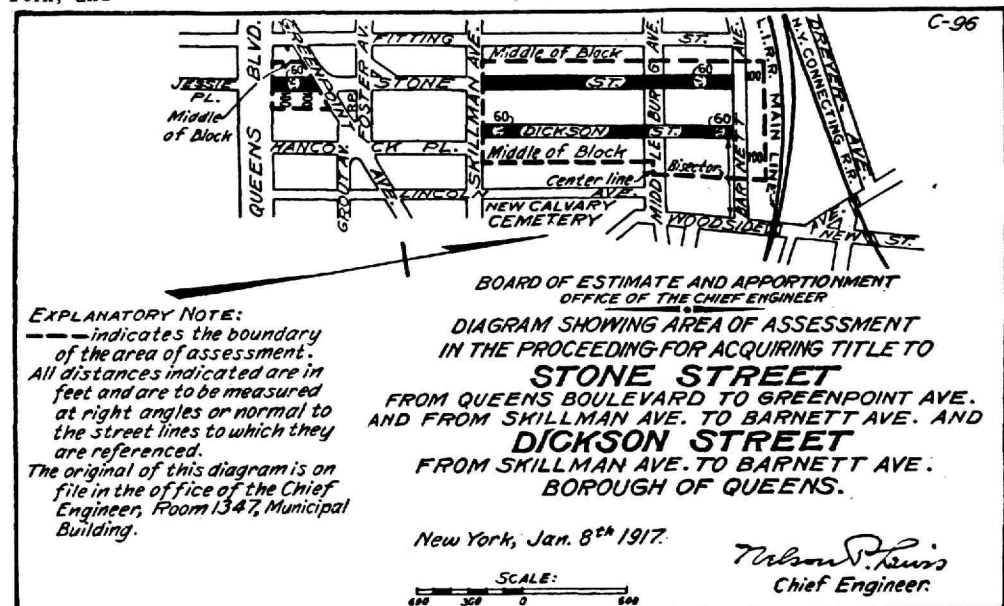
Resolved, That this Board consider the proposed change at a meeting of the Board to be held in the City Hall, Borough of Manhattan, City of New York, on Friday, March 2, 1917, at 10:30 o'clock a. m.

Resolved, That the Secretary of this Board cause these resolutions, and a notice to all persons affected thereby that the proposed change will be considered at a meeting of the Board to be held at the aforesaid time and place, to be published in the City Record for ten days continuously, Sundays and legal holidays excepted, prior to the 2nd day of March, 1917.

Dated, February 16, 1917.
JOSEPH HAAG, Secretary, Board of Estimate and Apportionment, Municipal Building, Telephone, 4560 Worth. f16,28

Whereas, the Board of Estimate and Apportionment is authorized and required at the time of the adoption of the resolution directing the institution of proceedings to acquire title to the real property required for the foregoing improvement to fix and determine upon an area or areas of assessment for benefit for said proceedings.

Resolved, That the Board of Estimate and Apportionment, in pursuance of the provisions of Section 973 of the Greater New York Charter, as amended, hereby gives notice that the proposed area of assessment for benefit in these proceedings is as shown on the following diagram:



cause these resolutions and a notice to all persons affected thereby to be published in The City Record for ten days, exclusive of Sundays and legal holidays, prior to Friday, March 2, 1917.

Dated, February 16, 1917.
JOSEPH HAAG, Secretary, Municipal Building, Telephone, 4560 Worth. f16,28

tionment held on February 2, 1917 (Cal. No. 23), the following resolutions were adopted:

Resolved, That the Board of Estimate and Apportionment hereby fixes Friday, March 2, 1917, at 10:30 o'clock a. m., and Room 16, City Hall, Borough of Manhattan, City of New York, as the time and place for a public hearing on a proposed amendment to Area District Map, Section No. 22, so as to change the area 100 feet back from both sides of Albemarle road from the east side of East 2d street to the west side of East 5th street, from a "D" District to an "E" district, Borough of Brooklyn.

Dated, February 16, 1917.
JOSEPH HAAG, Secretary, Municipal Building, Telephone, 4560 Worth. f16,28

NOTICE IS HEREBY GIVEN THAT AT THE meeting of the Board of Estimate and Apportionment held on February 2, 1917 (Cal. No. 2), the Board continued until March 2, 1917, the

hearing in the matter of changing the map or plan of The City of New York by changing the lines of Fulton street between the Flatbush Avenue Extension and Ashland place, Borough of Brooklyn, which proposed change is more particularly shown upon a map or plan bearing the signature of the Commissioner of Public Works of the Borough and dated February 29, 1916.

The hearing will be held in the City Hall, Borough of Manhattan, City of New York, on Friday, March 2, 1917, at 10:30 o'clock a. m.

Dated, February 16, 1917.
JOSEPH HAAG, Secretary, Municipal Building, Telephone, 4560 Worth. f16,28

NOTICE IS HEREBY GIVEN THAT AT THE meeting of the Board of Estimate and Apportionment held on February 2, 1917 (Cal. No. 15), the Board continued until March 2, 1917, the hearing on proposed changes in Use District Map No. 6, by changing from a business district to an unrestricted district the entire block frontage to a depth of 100 feet on the east side of Broadway between 133rd street and 134th street, Borough of Manhattan; and also by changing from a business district to an unrestricted district the frontage on the south side of 133rd street between Broadway and Old Broadway, and extending 100 feet back from 133rd street.

The hearing will be held in Room 16, City Hall, Borough of Manhattan, City of New York, on Friday, March 2, 1917, at 10:30 o'clock a. m.

Dated, February 16, 1917.
JOSEPH HAAG, Secretary, Municipal Building, Telephone, 4560 Worth. f16,28

NOTICE IS HEREBY GIVEN THAT AT THE meeting of the Board of Estimate and Apportionment held on February 2, 1917 (Cal. No. 117), the following resolutions were adopted:

Resolved, That the Board of Estimate and Apportionment hereby fixes Friday, March 2, 1917, at 10:30 o'clock a. m., and Room 16, City Hall, Borough of Manhattan, City of New York, as the time and place for a public hearing in the matter of widening from 30 feet to 34 feet the roadway of 43rd street between Madison avenue and the Borough of Queens, City of New York, and the removal of all encroachments on said 43rd street between the foregoing limits.

Dated, February 16, 1917.
JOSEPH HAAG, Secretary, Municipal Building, Telephone, 4560 Worth. f16,28

NOTICE IS HEREBY GIVEN THAT AT THE meeting of the Board of Estimate and Apportionment held on February 9, 1917 (Cal. No. 101), the following resolutions were adopted:

Whereas, the Board of Estimate and Apportionment of The City of New York is considering the advisability of instituting proceedings to acquire title to the real property required for the opening and extending of Laurel Hill avenue from Skillman avenue to Anable avenue, in the Borough of Queens, City of New York; and Whereas, the Board of Estimate and Apportionment is authorized and required at the time of the adoption of the resolution directing the institution of proceedings to acquire title to the real property required for the foregoing improvement to fix and determine upon an area or areas of assessment for benefit for said proceedings.

Resolved, That the Board of Estimate and Apportionment, in pursuance of the provisions of Section 973 of the Greater New York Charter, as amended, hereby gives notice that the proposed area of assessment for benefit in these proceedings is as follows:

Bounded on the north by the southerly line of Skillman avenue; on the east by a line midway between Packard street and Bliss street; on the south by the northerly line of Anable avenue; and on the west by a line midway between Lowery street and Van Buren street.

Resolved, That this Board consider the proposed area of assessment at a meeting of the Board to be held in the City of New York, Borough of Manhattan, in the City Hall, on Friday, March 2, 1917, at 10:30 o'clock a. m., and that at the same time and place a public hearing thereon will then and there be held.

Resolved, That the Secretary of this Board cause these resolutions and a notice to all persons affected thereby to be published in The City Record for ten days, exclusive of Sundays and legal holidays, prior to Friday, March 2, 1917.

Dated, February 16, 1917.
JOSEPH HAAG, Secretary, Municipal Building, Telephone, 4560 Worth. f16,28

DEPARTMENT OF STREET CLEANING.

Proposals.

SEALED BIDS WILL BE RECEIVED BY the Commissioner of Street Cleaning at Room 1244, Municipal Building, Manhattan, until 12 noon, on

THURSDAY, MARCH 8, 1917.
FOR FURNISHING AND DELIVERING: CHASSIS AND CARBAGE COMPARTMENTS, RUBBER TUBS, RUBBER COVERS FOR COMPARTMENTS ON TRAILERS.

The time allowed for the delivery of materials and supplies and the full performance of the contract is 150 calendar days after the endorsement of the Comptroller upon the executed contract.

The amount of security required for the faithful performance of the contract is 30 per cent. of the contract price.

Bids must be submitted in duplicate in separate envelopes.

The bidder will state the price of each item or article contained in the schedules, per unit, by which the bids will be tested. The extensions must be made and footed up, as the bids will be read from the total for each class, and awards made to the lowest bidder on each class.

Delivery will be required to be made at the time and in the manner and in such quantities as may be directed.

Blank forms and further information may be obtained at the office of the Department of Street Cleaning, Manhattan, Room 1244, Municipal Building, Manhattan.

Dated, Feb. 23, 1917.
J. and F. FETHERSTON, Commissioner. f26,m8

See General Instructions to Bidders on last page, last column, of the "City Record."

Auction Sale of Condemned Property.

NOTICE IS HEREBY GIVEN, IN ACCORDANCE with the provisions of Section 541 of the Greater New York Charter, that the Department of Street Cleaning will sell by public auction at Van Tassel and Kearney's, 130 E. 13th st., Manhattan, the following condemned property of the said department, at 12 noon, on

FRIDAY, MARCH 2, 1917.

THIRTY-FIVE (35) HORSES, MORE OR LESS.

The horses will be sold separately to the highest bidder and shall be paid for in full at the time of the sale; they shall be removed by the purchasers before 3 p. m. on the day of the sale. Purchasers must satisfy themselves as to the condition and value of each horse before bidding for the same, as in no case will money be refunded or the return of the horses accepted after the sale. J. T. FETHERSTON, Commissioner. f19,m2

SUPREME COURT—FIRST DEPARTMENT.

Filing Bills of Costs.

In the Matter of the Application of The City of New York, relative to acquiring title, wherever the same has not been heretofore acquired, to the lands, tenements and hereditaments required for the opening and extending of ST. NICHOLAS PARK from its southerly line near West 130th street to a point nearly opposite to the southerly line of West 128th street, in the Twelfth Ward, Borough of Manhattan, The City of New York.

NOTICE IS HEREBY GIVEN THAT A BILL of costs, charges and expenses incurred by reason of the above entitled proceeding will be presented to one of the Justices of the Supreme Court of the State of New York, First Department, at a Special Term, Part I thereof, to be held at the County Court House, in the Borough of Manhattan, in the City of New York, on the 13th day of March, 1917, at 10:30 o'clock in the forenoon of that day, or as soon thereafter as Counsel can be heard thereon, for taxation in accordance with the Certificate of the Corporation Counsel, and that the said bill of costs, charges and expenses, with the Certificate of the Corporation Counsel thereto attached, has been deposited in the Office of the Clerk of the County of New York, there to remain for and during the space of ten days as required by law.

Dated, New York, February 26, 1917.
LAMAR HARDY, Corporation Counsel, Municipal Building, Borough of Manhattan, New York City. f26,m8

In the Matter of the Application of The City of New York, relative to acquiring title, wherever the same has not been heretofore acquired, to the lands, tenements and hereditaments required for the opening and extending of BEAR SWAMP ROAD, from West Farms road to White Plains road, subject to the easements of the New York, Westchester and Boston Railroad and of the New York, New Haven and Hartford Railroad, in the area within the limits of their right of way, in the 24th Ward, Borough of The Bronx, City of New York.

NOTICE IS HEREBY GIVEN THAT A BILL of costs, charges and expenses incurred by reason of the above entitled proceeding will be presented to one of the Justices of the Supreme Court of the State of New York, First Department, at a Special Term thereof for the hearing of motions to be held at the County Court House, in the Borough of The Bronx, in the City of New York, on the 14th day of March, 1917, at 10 o'clock in the forenoon of that day, or as soon thereafter as Counsel can be heard thereon, for taxation in accordance with the Certificate of the Corporation Counsel, and that the said bill of costs, charges and expenses, with the Certificate of the Corporation Counsel thereto attached, has been deposited in the Office of the Clerk of the County of Bronx, there to remain for and during the space of ten days, as required by law.

Dated, New York, February 26, 1917.
LAMAR HARDY, Corporation Counsel, Municipal Building, Borough of Manhattan, New York City. f26,m8

In the Matter of the Application of The City of New York, relative to acquiring title, wherever the same has not been heretofore acquired, to the lands, tenements and hereditaments required for the opening and extending of EAST CHESTER ROAD, from Williamsbridge road to Laconia avenue; SEYMOUR AVENUE, from Eastchester road to Hicks street; and SACKETT AVENUE, from the prolongation of the easterly line of Newport avenue to Eastchester road, in the 24th Ward, Borough of The Bronx, City of New York.

NOTICE IS HEREBY GIVEN THAT A BILL of costs, charges and expenses incurred by reason of the above entitled proceeding will be presented to one of the Justices of the Supreme Court of the State of New York, First Department, at a Special Term thereof for the hearing of motions, to be held at the County Court House, in the Borough of The Bronx, in the City of New York, on the 14th day of March, 1917, at 10 o'clock in the forenoon of that day, or as soon thereafter as Counsel can be heard thereon, for taxation in accordance with the Certificate of the Corporation Counsel, and that the said bill of costs, charges and expenses, with the Certificate of the Corporation Counsel thereto attached, has been deposited in the Office of the Clerk of the County of Bronx, there to remain for and during the space of ten days, as required by law.

Dated, New York, February 26, 1917.
LAMAR HARDY, Corporation Counsel, Municipal Building, Borough of Manhattan, New York City. f26,m8

In the Matter of the Application of The City of New York, relative to acquiring title, wherever the same has not been heretofore acquired for the same purpose in fee, to the lands, tenements and hereditaments required for the opening and extending of MANOR AVENUE, from Westchester avenue southwardly to Bronx River avenue, in the 24th Ward, Borough of The Bronx, City of New York.

NOTICE IS HEREBY GIVEN THAT THE bill of costs, charges and expenses incurred by reason of the proceedings in the above entitled matter will be presented for taxation to one of the Justices of the Supreme Court of the State of New York, First Department, at a Special Term thereof, Part I, to be held at the County Court House, in the Borough of Bronx, in the City of New York, on the 8th day of March, 1917, at 10:15 o'clock in the forenoon of that day, or as soon thereafter as Counsel can be heard thereon, and that the said bill of costs, charges and expenses has been deposited in the Office of the Clerk of the County of Bronx, there to remain for and during the space of ten days, as required by law.

Dated, New York, February 23, 1917.
JOSEPH I. BERRY, EDWARD McLAUGH-
LIN, THOMAS L. GREEN, Commissioners of Estimate; JOSEPH I. BERRY, Commissioner of Assessment.
JOEL J. SQUIER, Clerk. f23,m6

Filing Preliminary Abstracts.

In the Matter of the Application of The City of New York, relative to acquiring title, wherever the same has not been heretofore acquired for the same purpose in fee, to the lands, tenements and hereditaments required for the opening and extending of MORRIS PARK AVENUE from Williamsbridge road to Eastchester road, in the 24th Ward, Borough of The Bronx, City of New York.

NOTICE IS HEREBY GIVEN TO ALL PERSONS interested in the above entitled proceeding, and to the owner or owners, occupant or occupants of all houses and lots and improved and unimproved lands affected thereby, and to all others whom it may concern, to wit:

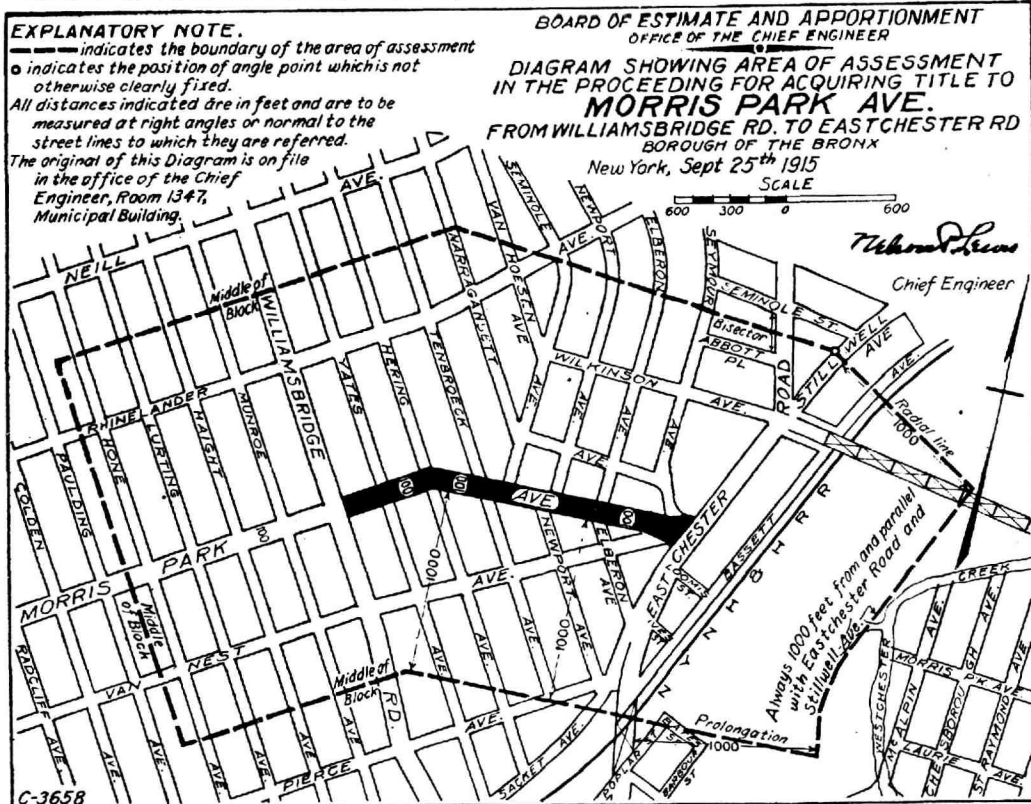
First—That the undersigned, Commissioners of Estimate, have completed their estimate of damage, and that all persons interested in this proceeding, or in any of the lands, tenements and hereditaments and premises affected thereby, having any objection thereto, do file their said objections in writing, duly verified, with them at their office, Room 1557, 15th Floor, Municipal Building, Chambers and Centre streets, in the Borough of Manhattan, in The City of New York.

York, on or before the 14th day of March, 1917, and that the said Commissioners will hear parties so objecting, and for that purpose will be in attendance at his said office on the 16th day of March, 1917, at 2 o'clock p. m.

Second—That the undersigned, Commissioner of Assessment, has completed his estimate of benefit, and that all persons interested in this proceeding, or in any of the lands, tenements and hereditaments and premises affected thereby, having any objection thereto, do file their said objections in writing, duly verified, with him at his office, Room 1557, 15th Floor, Municipal Building, Chambers and Centre streets, in the Borough of Manhattan, in The City of New York, on or before the 14th day of March, 1917.

and that the said Commissioner will hear parties so objecting, and for that purpose will be in attendance at his said office on the 16th day of March, 1917, at 3.30 o'clock p. m.

Third—That the Commissioner of Assessment has assessed any or all such lands, tenements and hereditaments and premises as are within the area of assessment fixed and prescribed as the area of assessment for benefit by the Board of Estimate and Apportionment on the 22nd day of October, 1915, and that the said area of assessment includes all those lands, tenements and hereditaments and premises situate and being in the Borough of The Bronx, in The City of New York, which, taken together, is shown on the following diagram:



Fourth—That the abstracts of said estimate of damage and of said assessment for benefit, together with the damage and benefit maps, and also all the affidavits, estimates, proofs and other documents used by the Commissioners of Estimate and Apportionment, have been deposited in the Bureau of Street Openings in the Law Department of The City of New York, Room 1529, 15th Floor, Municipal Building, Chambers and Centre streets, in the Borough of Manhattan, in said City, there to remain until the 16th day of March, 1917.

Fifth—That, provided there be no objections filed to either of said abstracts, the reports as to awards and as to assessments for benefit herein will be presented for confirmation to the Supreme Court of the State of New York, First Department, at a Special Term thereof, Part III, to be held in the County Court House in the Borough

of Manhattan, in The City of New York, on the 24th day of May, 1917, at the opening of the Court on that day.

Sixth—In case, however, objections are filed to the foregoing abstracts, estimates and assessment, or to either of them, the motion to confirm the reports as to awards and as to assessments shall stand adjourned to the date to be hereafter specified in the notice provided in such cases to be given in relation to filing the final reports pursuant to Sections 981 and 984 of the Greater New York Charter, as amended by Chapter 658 of the Laws of 1906.

Dated, New York, February 16, 1917.
JOHN V. SHERIDAN, Chairman; JOHN J. BRADY, JR., FELIX A. MULDOON, Commissioners; JOHN V. SHERIDAN, Commissioner of Assessment.

JOEL J. SQUIER, Clerk. f23,m12

Application for Appointment of Commissioner.

In the Matter of the Application of The City of New York, relative to acquiring title, wherever the same has not been heretofore acquired for the same purpose in fee to the real property required for the opening and extending of the POST ROAD, from Corlear avenue, West 253d street, West 246TH STREET, from Cayuga avenue to Broadway; WEST 250TH STREET, from the Post road to Tibbett avenue; WEST 251ST STREET, from Broadway to the Post road; WEST 252D STREET, from Broadway to Tibbett avenue, and TIBBETT AVENUE, from West 246th street to West 252d street, as this street is laid out east of Tibbett avenue, in the Twenty-fourth Ward, Borough of The Bronx, City of New York. NOTICE IS HEREBY GIVEN THAT AN APPLICATION will be made to the Supreme Court of the State of New York, First Judicial District, at a Special Term of said court held in and for the County of Bronx, at the County Court House, in the Borough of The Bronx, City of New York, on the 6th day of March, 1917, at the opening of the Court on that day, or as soon thereafter as counsel can be heard thereon, for the appointment of Commissioners of Estimate and Apportionment of Assessment in the above entitled matter.

The nature and extent of the improvement hereby intended is the acquisition of title, in fee, by The City of New York, for the use of the public, to the real property required for the opening and extending of the Post road, from Corlear avenue to West 253d street; West 246th street, from Cayuga avenue to Broadway; West 250th street, from the Post road to Tibbett avenue; West 251st street, from Broadway to the Post road; West 252d street, from Broadway to Tibbett avenue, and Tibbett avenue, from West 246th street to West 252d street, as this street is laid out east of Tibbett avenue, in the Twenty-fourth Ward, Borough of The Bronx, City of New York. The real property title to which is proposed to be acquired is more particularly bounded and described as follows, to wit:

WEST 250TH STREET.
Beginning at a point in the western line of the Post road, as being acquired herewith, distant 2,330.98 feet southerly from the intersection of said line and the southern line of West 254th street, as legally acquired.

Thence southerly along said western line of the Post road for 215.53 feet; thence northwesterly, curving to the left on the arc of a circle of 260.0 feet radius and tangent to the preceding course for 381.881 feet; thence still northwesterly, curving to the right on the arc of a circle of 400.0 feet radius and tangent to the preceding course for 331.881 feet; thence still northwesterly, curving as being acquired herewith; thence northerly along said eastern line of Tibbett avenue for 224.65 feet; thence southeasterly, curving to the left on the arc of a circle of 340.0 feet radius and tangent to the preceding course for 379.756 feet; thence still southeasterly, curving to the right on the arc of a circle of 320.0 feet radius for 174.032 feet to the point of beginning.

Beginning at a point in the western line of Broadway, distant 1,868.83 feet southerly from the intersection of said line with the southern line of West 254th street as these streets are legally acquired.

Thence southerly along said western line of Broadway for 60.0 feet; thence westerly, deflecting 90° to the right for 243.316 feet to the eastern line of the Post road as being acquired herewith; thence northerly along said eastern line of the Post road for 61.82 feet; thence easterly for 258.220 feet to the point of beginning.

WEST 252D STREET.
Beginning at a point in the western line of Broadway, distant 1,108.83 feet southerly from

the intersection of said line with the southern line of West 254th street as these streets are legally acquired.

Thence southerly along said western line of Broadway for 60.0 feet; thence westerly, deflecting 90° to the right for 340.05 feet; thence southeasterly, curving to the left on the arc of a circle of 50.0 feet radius and tangent to the preceding course for 68.458 feet to the eastern line of the Post road, as being acquired herewith; thence northerly along said eastern line of the Post road for 107.07 feet; thence easterly for 351.954 feet to the point of beginning.

Parcel "B".
Beginning at a point in the western line of the Post road, as being acquired herewith, distant 1,278.81 feet from the intersection of said line and the southern line of West 254th street as legally acquired.

Thence southerly along said western line of the Post road for 100.08 feet; thence southeasterly, curving to the right on the arc of a circle of 270.0 feet radius for 79.637 feet. The radius of which curve drawn northwesterly through the southern extremity of the preceding course forms an angle of 53° 20' 24" northerly with the prolongation of the radius of said preceding course drawn westerly through the said southern extremity; thence still southeasterly, curving to the left on the arc of a circle of 300.0 feet radius and tangent to the preceding course for 218.872 feet; thence southeasterly, curving to the left on the arc of a circle of 60.0 feet radius and tangent to the preceding course for 33.756 feet to the eastern line of Tibbett avenue as being acquired herewith; thence northerly, curving to the right on the arc of a circle of 2,840.0 feet radius and tangent to the preceding course and along said eastern line of Tibbett avenue for 6.08 feet; thence still northerly, curving to the right on the arc of a circle of 1,620.0 feet radius and tangent to the preceding course and still along said eastern line of Tibbett avenue for 116.49 feet; thence northeasterly, curving to the right on the arc of a circle of 360.0 feet radius for 188.154 feet. The radius of which curve drawn southeasterly through the northern extremity of the preceding course forms an angle of 39° 50' 50.3" southerly with the radius of said preceding course drawn easterly through said northern extremity; thence still northeasterly, curving to the left on the arc of a circle of 210.0 feet radius for 132.608 feet to the point of beginning.

TIBBETT AVENUE.
Beginning at the northwest corner of West 252d street (Parcel "B") as being acquired herewith.

Thence southerly, curving to the left on the arc of a circle of 1,620.0 feet radius along the western line of said West 252d street for 116.49 feet; thence still southerly, curving to the left on the arc of a circle of 2,840.0 feet radius, tangent to the prolongation of the radius of said western line of West 252d street and its southern prolongation for 692.31 feet; thence still southerly, curving to the right on the arc of a circle of 220.0 feet radius, tangent to the preceding course for 237.928 feet; thence southeasterly, curving to the left on the arc of a circle of 1,640.0 feet radius and tangent to the preceding course for 452.902 feet; thence southeasterly, curving to the left on the arc of a circle of 20.0 feet radius and tangent to the preceding course for 32.360 feet; thence westerly, curving to the left on the arc of a circle of 245.0 feet radius and tangent to the preceding course for 106.85 feet; thence northeasterly, curving to the left on the arc of a circle of 40.0 feet radius and tangent to the preceding course for 43.781 feet; thence still northeasterly, curving to the right on the arc of a circle of 1,700.0 feet radius and tangent to the preceding course for 481.546 feet; thence northerly, curving to the left on the arc of a circle of 160.0 feet radius and tangent to the preceding course for 173.038 feet; thence still northerly, curving to the right on the arc of a

circle of 2,900.0 feet radius and tangent to the preceding course for 706.936 feet; thence still northerly, curving to the right on the arc of a circle of 1,680.0 feet radius and tangent to the preceding course for 110.29 feet; thence easterly for 60.88 feet to the point of beginning.

WEST 246TH STREET.
Parcel "A".

Beginning at a point in the western line of the Post road, as being acquired herewith, distant 2,970.82 feet southerly from the intersection of said line with the southern line of West 254th street as legally acquired.

Thence southerly along said western line of the Post road for 339.2 feet; thence northwesterly, deflecting 123° 54' 31" to the right for 110.0 feet; thence westerly, deflecting 56° 05' 29" to the left for 100.635 feet; thence still westerly, curving to the right on the arc of a circle of 230.039 feet radius and tangent to the preceding course for 100.88 feet; thence northerly for 80.0 feet, making an angle of 1° 48' 24" to the east with the radius of the preceding course drawn northerly through the western extremity of said preceding course; thence easterly, deflecting 85° 33' 03" to the right for 4.40 feet; thence still easterly, curving to the left on the arc of a circle of 150.039 feet radius and tangent to the preceding course for 58.878 feet; thence still easterly and tangent to the preceding course for 57.122 feet; thence northeasterly, curving to the left on the arc of a circle of 62.332 feet radius for 73.778 feet; thence northerly and tangent to the preceding course for 80.0 feet; thence still northerly, curving to the right on the arc of a circle of 132.355 feet radius and tangent to the preceding course for 74.519 feet; thence still northerly, curving to the left on the arc of a circle of 126.796 feet radius for 71.389 feet to the point of beginning.

Parcel "B".
Beginning at a point in the western line of Broadway, distant 3,244.97 feet southerly from the intersection of said line with the southern line of West 254th street, as these streets are legally acquired.

Thence southerly along said western line of Broadway for 20.0 feet; thence westerly, deflecting 90° to the right for 150.618 feet to the eastern line of the Post road, as being acquired herewith; thence northerly along said eastern line of the Post road for 20.0 feet; thence easterly for 150.043 feet to the point of beginning.

THE POST ROAD.
Beginning at a point in the western line of Newton avenue, distant 424.61 feet southerly from the intersection of said line with the southern line of West 254th street as these streets are legally acquired.

Thence southerly along the prolongation of said western line of Newton avenue for 777.054 feet; thence still southerly, curving to the right on the arc of a circle of 210.0 feet radius and tangent to the preceding course for 67.150 feet; thence still southerly, curving to the left on the arc of a circle of 390.0 feet radius for 189.23 feet. The prolongation of the radius of which curve drawn westerly through the southern extremity of the preceding course forms an angle of 19° 21' 24" southerly with the radius of said preceding course, drawn westerly through said southern extremity; thence still southerly and tangent to the preceding course for 880.0 feet; thence still southerly, curving to the right on the arc of a circle of 1,040.0 feet radius and tangent to the preceding course for 598.24 feet; thence still southerly, curving to the right on the arc of a circle of 126.796 feet radius and tangent to the preceding course for 23.770 feet; thence still southerly and tangent to the preceding course for 481.15 feet; thence still southerly, curving to the left on the arc of a circle of 916.0 feet radius

and tangent to the preceding course for 233.169 feet; thence still southerly and tangent to the preceding course for 111.669 feet; thence easterly, deflecting 77° 03' 53" to the left for 61.56 feet; thence northerly, deflecting 102° 56' 07" to the left for 125.449 feet; thence still northerly, curving to the right on the arc of a circle of 856.0 feet radius and tangent to the preceding course for 217.896 feet; thence still northerly and tangent to the preceding course for 481.15 feet; thence still northerly, curving to the left on the arc of a circle of 186.796 feet radius and tangent to the preceding course for 35.018 feet; thence still northerly, curving to the left on the arc of a circle of 1,100.0 feet radius and tangent to the preceding course for 632.755 feet; thence still northerly and tangent to the preceding course for 880.97 feet; thence still northerly, curving to the right on the arc of a circle of 330.0 feet radius and tangent to the preceding course for 250.38 feet; thence still northerly for 752.63 feet to the southern line of Newton avenue as legally acquired, and making an angle of 55° 21' 49" to the north with the prolongation of the radius of the preceding course drawn westerly through the northern extremity of said preceding course; thence westerly along said southern line of Newton avenue for 60.0 feet to the point of beginning.

West 250th, 251st, 252d streets, Tibbett avenue, West 246th street and the Post road are shown on the following maps:

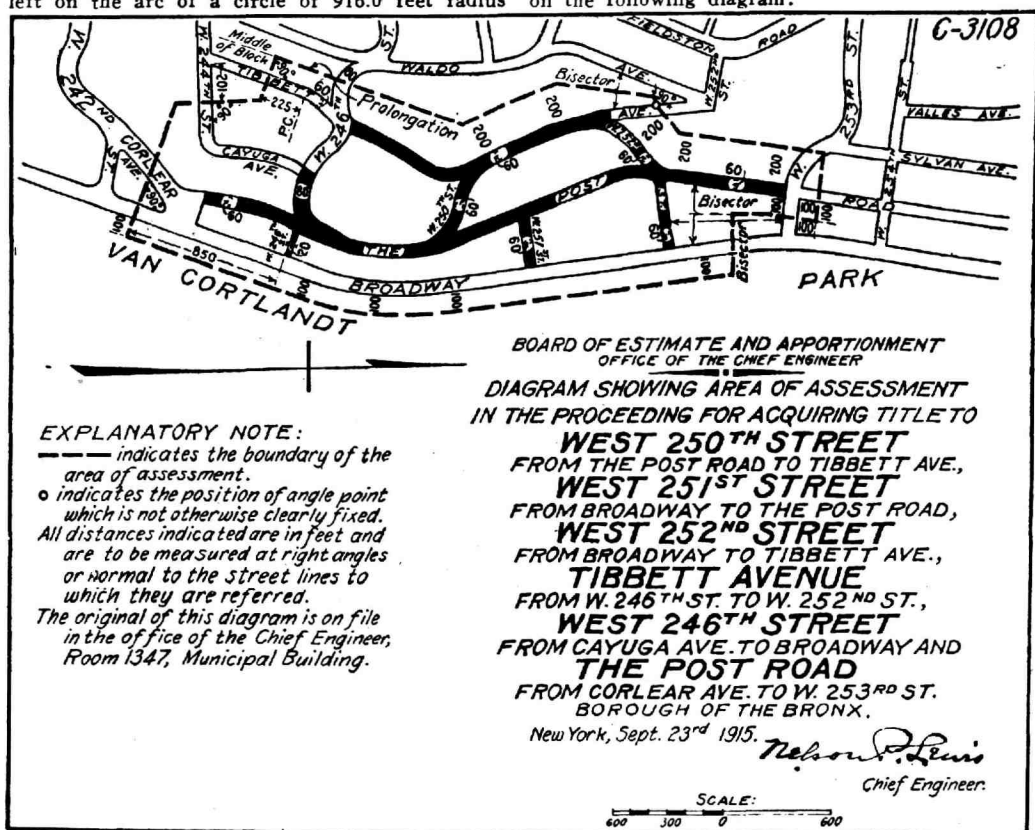
"Map showing a change in the street system heretofore laid out within the territory bounded by West 242d street, Corlear avenue, West 246th street, Cayuga avenue, West 252d street, Newton avenue, West 253d street and Broadway," filed as follows: In the office of the President of the Borough of The Bronx on April 8, 1912, in the office of the Register of New York County on April 5, 1912, as Map No. 1608, and in the office of the Corporation Counsel of The City of New York on April 6, 1912, in pigeonhole 185.

"Map showing the discontinuing and closing of Cayuga avenue, from West 246th street to West 250th street, and the locating, laying out and grades of Tibbett avenue, from West 246th street to West 252d street, and the change of lines and grades of West 250th street, from the Post road to Tibbett avenue," filed as follows: In the office of the President of the Borough of The Bronx on November 7, 1913, in the office of the Register of New York County on November 5, 1913, as Map No. 1810, and in the office of the Corporation Counsel of The City of New York on November 5, 1913, in pigeonhole 76.

"Map showing the change of lines and grades of West 242d street, between Corlear avenue and Broadway; Corlear avenue, between West 242d street and Broadway; the Post road, between Corlear avenue and West 246th street; West 246th street, between Cayuga avenue and Broadway, and the discontinuing of three public places between Corlear avenue and Broadway," filed as follows: In the office of the President of the Borough of The Bronx on March 26, 1915, in the office of the Register of Bronx County on March 24, 1915, as Map No. 95, in the office of the Corporation Counsel of The City of New York on March 23, 1915, in pigeonhole 234.

The land required for West 250th, 251st, 252d streets, Tibbett avenue, West 246th street and the Post road is located in Blocks Nos. 3415 and 3421 of Section 13 of the Land Map of The City of New York.

The Board of Estimate and Apportionment, by a resolution adopted on the 22d day of December, 1916, determined that the whole cost and expense of this proceeding shall be assessed upon the property deemed to be benefited thereby, and that the area of assessment for benefit in this proceeding be fixed and determined to be as shown on the following diagram:



Dated, New York, February 21, 1917.
LAMAR HARDY, Corporation Counsel, Municipal Building, Borough of Manhattan, City of New York. f21,m5

Application.

In the Matter of the Application of The City of New York, relative to amending its application heretofore made and entitled

"In the Matter of the application of The Mayor, Aldermen and Commonalty of The City of New York, relative to acquiring title whereon the same has not been heretofore acquired, to the lands, tenements and hereditaments required for the purpose of opening CRESTON AVENUE (although not yet named by proper authority) from Tremont avenue to Minerva place as the same has been heretofore laid out and designated as a first class street or road in the 24th Ward of the City of New York."

—so as to empower the Commissioners of Estimate and Assessments heretofore appointed therein to award compensation for damages caused by the closing and discontinuance of Monroe avenue, Morris avenue, Cameron place (Elizabeth street), Avenue A and Avenue B in said 24th Ward, Borough of The Bronx, City of New York, pursuant to chapter 1006 of the Laws of 1895.

NOTICE IS HEREBY GIVEN THAT PURSUANT to Section 14 of Chapter 1006 of the Laws of 1895, the Corporation Counsel of The City of New York, in behalf of The City of New York, at a Special Term, Part III thereof, to be held at the County Court House, of the County of New York, in the Borough of Manhattan, City of New York, on the 5th day of March, 1917, at the opening of the Court on that day, or as

soon thereafter as Counsel can be heard thereon, for an order empowering the Commissioners heretofore appointed in the above entitled proceeding to ascertain and determine the compensation, if any (in all cases where such compensation has not been heretofore ascertained and determined), which should justly be made and legally awarded pursuant to the said Chapter 1006 of the Laws of 1895, to all owners, parties and persons interested in the lands, tenements, hereditaments, premises, rights, easements, or interests taken affected, damaged, extinguished, or destroyed by and in consequence of the abandonment, discontinuance and closing of parts of Monroe avenue, Morris avenue, Cameron place (Elizabeth street), Avenue A and Avenue B, more particularly described as follows:

Parcel "A".
Beginning at the point of intersection of the southern line of East 179th street and the western line of Grand Boulevard and Concourse as these streets are legally acquired.
Thence southerly along last mentioned line for 124.84 feet to the western line of Monroe avenue as laid out by an order of the Commissioners of Highways of the Town of West Farms, which order was filed in the office of the Town Clerk on January 9, 1858; thence northerly along last mentioned line for 119.69 feet to said southern line of East 179th street; thence easterly along last mentioned line for 36.43 feet to the point of beginning.

Parcel "B".
Beginning at the point of intersection of the eastern line of Monroe avenue as laid out by an order of the Commissioners of Highways of the Town of West Farms, which order was filed in the office of the Town Clerk on January 9,

1858, and the northern line of East 179th street as legally acquired.

Thence westerly along last mentioned line for 50.0 feet to the western line of said Monroe avenue; thence northerly along last mentioned line for 175.0 feet to the southern line of Bush street as legally acquired; thence easterly along last mentioned line for 50.0 feet to said eastern line of Monroe avenue; thence southerly along last mentioned line for 175.0 feet to the point of beginning.

Parcel "C."

Beginning at the point of intersection of the eastern line of Monroe avenue as laid out by an order of the Commissioners of Highways of the Town of West Farms, which order was filed in the office of the Town Clerk on January 9, 1858, and the northern line of Bush street as legally acquired.

Thence westerly along last mentioned line for 50.04 feet to the western line of said Monroe avenue; thence northerly along last mentioned line for 92.79 feet; thence still northerly and still along said western line of Monroe avenue for 110.54 feet to the southern line of Burnside avenue as legally acquired; thence easterly along last mentioned line for 51.5 feet to the eastern line of said Monroe avenue; thence southerly along last mentioned line for 111.29 feet; thence westerly, deflecting 74° 36' 20" to the right for 1.36 feet to the first-mentioned eastern line of said Monroe avenue; thence southerly along last mentioned line for 92.02 feet to the point of beginning.

Parcel "D."

Beginning at the point of intersection of the eastern line of Monroe avenue as laid out by an order of the Commissioners of Highways of the Town of West Farms, which order was filed in the office of the Town Clerk on January 9, 1858, and the northern line of Bush street as legally acquired.

Thence westerly along last mentioned line for 50.04 feet to the western line of said Monroe avenue; thence northerly along last mentioned line for 182.2 feet; thence still northerly and still along said western line of Monroe avenue for 149.0 feet to the eastern line of Creston avenue as legally acquired; thence northerly along last mentioned line for 60.14 feet to the southern line of East 180th street as legally acquired; thence easterly along last mentioned line for 31.43 feet to the eastern line of said Monroe avenue; thence southerly along last mentioned line for 206.35 feet; thence still southerly and still along the eastern line of said Monroe avenue for 185.85 feet to the point of beginning.

Parcel "E."

Beginning at the point of intersection of the northern line of East 180th street and the eastern line of Creston avenue as these streets are legally acquired.

Thence northerly along last mentioned line for 37.20 feet to the eastern line of Monroe avenue as laid out by an order of the Commissioners of Highways of the Town of West Farms, which order was filed in the office of the Town Clerk on January 9, 1858; thence southerly for 37.33 feet to said northern line of East 180th street; thence westerly along last mentioned line for 11.94 feet to the point of beginning.

Parcel "F."

Beginning at the point of intersection of the eastern line of Avenue "A" as laid out by an order of the Commissioners of Highways of the Town of West Farms, which order was filed in the office of the Town Clerk on January 9, 1858, and also shown on "Map of Prospect Hill Estate at Fordham," filed in the Register's office of Westchester County on June 20, 1853, as Map No. 188, and the western line of Creston avenue as legally acquired.

Thence southerly along last mentioned line for 147.29 feet to the western line of Monroe avenue as laid out by said order of Commissioners of Highways; thence northerly along last mentioned line for 98.21 feet to the western line of Avenue "A" as laid out by the aforesaid order and also shown on "Map of Building Lots at Fordham being part of the Farm of Chas. Berrian," filed in the Westchester County Clerk's office on January 31, 1853, as Map No. 8; thence still northerly along last mentioned line for 125.86 feet to the southern line of East 181st street as legally acquired; thence easterly along last mentioned line for 48.43 feet to said eastern line of Avenue "A"; thence southerly along last mentioned line for 86.88 feet to the point of beginning.

Parcel "G."

Beginning at the point of intersection of the eastern line of Avenue "A" as laid out by an order of the Commissioners of Highways of the Town of West Farms, which order was filed in the office of the Town Clerk on January 9, 1858, and also shown on "Map of Prospect Hill Estate at Fordham," filed in the Register's office of Westchester County on June 20, 1853, as Map No. 188, and the northern line of East 181st street as legally acquired.

Thence westerly along last mentioned line for 49.47 feet to the western line of Avenue "A" as laid out by the aforesaid order and also shown on "Map of Building Lots at Fordham being part of the Farm of Chas. Berrian," filed in the Westchester County Clerk's office on January 31, 1853, as Map No. 8; thence northerly along last mentioned line for 198.61 feet; thence still northerly and still along the western line of Avenue "A" for 51.18 feet; thence still northerly and still along western line of Avenue "A" for 163.40 feet to the eastern line of Morris avenue as legally acquired; thence still northerly along last mentioned line for 199.07 feet to said eastern line of Avenue "A"; thence southerly along last mentioned line for 605.87 feet to the point of beginning.

Parcel "H."

Beginning at the point of intersection of the southern line of Elizabeth street as shown on "Map of Building Lots at Fordham, being a part of the Farm of Chas. Berrian," filed in the Westchester County Clerk's office on January 31, 1853, as Map No. 8, and the eastern line of Morris avenue as legally acquired.

Thence northerly along last mentioned line for 50.04 feet to the northern line of said Elizabeth street; thence easterly along last mentioned line for 41.07 feet to the western line of Avenue "A" as laid out by an order of the Commissioners of Highways of the Town of West Farms, which order was filed in the office of the Town Clerk on January 9, 1858, and also shown on above mentioned "Map of Building Lots at Fordham"; thence southerly along last mentioned line for 51.18 feet to said southern line of Elizabeth street; thence westerly along last mentioned line for 50.94 feet to the point of beginning.

Parcel "I."

Beginning at the point of intersection of the eastern line of Avenue "B" as shown on "Map of Prospect Hill Estate at Fordham, filed in the Register's office of Westchester County on June 20, 1853, as Map No. 188," and the northern line of East 181st street as legally acquired.

Thence westerly along last mentioned line for 50.0 feet to the western line of said Avenue "B"; thence northerly along last mentioned line for 430.99 feet to the eastern line of Creston avenue as legally acquired; thence still northerly along last mentioned line for 158.92 feet to the southern line of East 182d street as legally acquired; thence easterly along last mentioned line for 1.76 feet to said eastern line of Avenue "B"; thence southerly along last mentioned line for 582.68 feet to the point of beginning.

The streets and avenues hereinbefore described are shown or described as follows:

Monroe avenue and Avenue "A" are described

in the order of the Commissioners of Highways of the Town of West Farms for the laying out of a highway through lands of Chas. Berrian, Samuel D. Archer and others, which order was filed in the office of the Town Clerk on January 9, 1858.

Avenue "A" and Avenue "B" are shown on "Map of Prospect Hill Estate at Fordham, Westchester Co.," filed in the Register's office of Westchester County on June 20, 1853, as Map No. 188.

Avenue "A" and Elizabeth street are shown on "Map of Building Lots at Fordham, Westchester Co., State of New York, being a part of the Farm of Chas. Berrian," filed in the Westchester County Clerk's office on January 31, 1853, as Map No. 8.

Monroe avenue, Avenue "A," Avenue "B" and Elizabeth street are located in the following blocks of Section 11 of the Land Map of the City of New York: 2808, 2812, 2813, 3162, 3169, 3170, 3180 and 3181.

Dated New York, February 20, 1917.

LAMAR HARDY, Corporation Counsel, Municipal Building, Borough of Manhattan, City of New York. f20,m3

Filing of Final Reports.

In the Matter of the Application of The City of New York, relative to acquiring title wherever the same has not been heretofore acquired for the same purpose in fee, to the lands, tenements and hereditaments required for the opening and extending of VICTOR STREET, from Van Nest avenue to Rhineland avenue; RHINELANDER AVENUE, from Old Unionport road to White Plains road; and CRUGER AVENUE, from White Plains road to Rhineland avenue, in the 24th Ward, Borough of The Bronx, The City of New York, as amended by an order of this Court bearing date the 12th day of June, 1914, and duly entered and filed in the office of the Clerk of the County of Bronx on the 17th day of June, 1914, so as to relate to VICTOR STREET, from Van Nest avenue to Rhineland avenue; RHINELANDER AVENUE, from Old Unionport road to White Plains road; and CRUGER AVENUE, from White Plains road to Rhineland avenue, as these streets are now mapped; and as further amended by an order of this Court bearing date the 11th day of January, 1916, and duly entered and filed in the office of the Clerk of the County of Bronx on the 14th day of January, 1916, so as to conform to a map or plan adopted by the Board of Estimate and Apportionment January 8, 1915, and approved by the Mayor January 15, 1915, in which the western line of Unionport road, which is now designated as Amethyst street, was deflected slightly to the east with the result that a small triangular parcel having an area of 7.80 square feet is excluded from the area to be acquired for Rhineland avenue, in the aforesaid proceeding; the proceeding as now amended providing for the acquisition of title to VICTOR STREET, from Van Nest avenue to Rhineland avenue; RHINELANDER AVENUE, from Amethyst street to White Plains road; and CRUGER AVENUE, from White Plains road to Rhineland avenue, as these streets are now laid out upon the map or plan of The City of New York.

NOTICE IS HEREBY GIVEN THAT THE final reports of the Commissioners of Estimate and of the Commissioner of Assessment in the above-entitled matter will be presented for confirmation to the Supreme Court of the State of New York, First Department, at a Special Term thereof, Part III, to be held in the County Court House, in the Borough of Manhattan, in the City of New York, on the 8th day of March, 1917, at 10 o'clock in the forenoon of that day; and that the said final reports have been deposited in the Office of the Clerk of the County of Bronx, East 161st street and 3rd avenue, there to remain for and during the space of five days, as required by law.

Dated New York, February 26, 1917.

DOMINIC L. O'REILLY, ALFRED B. HALL, GEO. B. HOLBERT, Commissioners of Estimate; DOMINIC L. O'REILLY, Commissioner of Assessment.

JOEL J. SOUBIER, Clerk. f26,m2

SUPREME COURT—SECOND DEPARTMENT.

Hearings on Qualifications.

In the Matter of the Application of The City of New York, relative to acquiring title, wherever the same has not been heretofore acquired for the same purpose in fee to the real property required for the opening and extending of EIGHTY-FIFTH STREET, from Stryker avenue to 83d street (Columbia avenue), in the Fourth Ward, Borough of Queens, City of New York.

NOTICE IS HEREBY GIVEN THAT BY AN order of the Supreme Court of the State of New York, Second Judicial District, dated January 31, 1917, and duly entered and filed in the office of the Clerk of the County of Queens on February 9, 1917, William Rasquin, Jr., Charles A. Wadley and Emil A. Guenther were appointed Commissioners of Estimate in the above-entitled proceeding, and that in and by the said order William Rasquin, Jr., was appointed the Commissioner of Assessment.

NOTICE IS FURTHER GIVEN THAT, pursuant to the statutes in such cases made, and provided, the said William Rasquin, Jr., Charles A. Wadley and Emil A. Guenther will attend at a Special Term for the hearing of motions held at Trial Term, Part I, of the Supreme Court of the State of New York, Second Judicial District, held in and for the County of Queens, at the County Court House, in the Borough of Queens, in the City of New York, on the 6th day of March, 1917, at the opening of the Court on that day, or as soon thereafter as counsel can be heard thereon for the purpose of being examined under oath by the Corporation Counsel of the City of New York, or by any other person having interest in the said proceeding as to their qualifications to act as such Commissioners.

Dated February 21, 1917.

LAMAR HARDY, Corporation Counsel, Municipal Building, Borough of Manhattan, City of New York. f21,m5

In the Matter of the Application of The City of New York, relative to acquiring title, wherever the same has not been heretofore acquired for the same purpose in fee to the real property required for the opening and extending of SIXTH STREET, from Stryker avenue to 7th street; SEVENTH STREET, from a point about 150 feet south of Stryker avenue to Jackson avenue; and EIGHTH STREET, from Jackson avenue to Polk avenue, in the Second Ward, Borough of Queens, City of New York.

NOTICE IS HEREBY GIVEN THAT BY AN order of the Supreme Court of the State of New York, Second Judicial District, dated January 31, 1917, and duly entered and filed in the office of the Clerk of the County of Queens on February 9, 1917, Robert B. Lawrence, John A. Rapelye and John J. Connolly were appointed Commissioners of Estimate in the above-entitled proceeding, and that in and by the said order Robert B. Lawrence was appointed the Commissioner of Assessment.

NOTICE IS FURTHER GIVEN THAT, pursuant to the statutes in such cases made and

provided, the said Robert B. Lawrence, John A. Rapelye and John J. Connolly will attend at a Special Term for the hearing of motions, held at Trial Term, Part I, of the Supreme Court of the State of New York, Second Judicial District, to be held in the County Court House, in the Borough of Queens, in the City of New York, on the 6th day of March, 1917, at the opening of the Court on that day, or as soon thereafter as counsel can be heard thereon, for the purpose of being examined under oath by the Corporation Counsel of the City of New York, or by any other person having interest in the said proceeding as to their qualifications to act as such Commissioners.

Dated, February 21, 1917.

LAMAR HARDY, Corporation Counsel, Municipal Building, Borough of Manhattan, City of New York. f21,m5

Filing Final Reports.

In the Matter of the Application of The City of New York, relative to acquiring title in fee to the lands, tenements and hereditaments required for the purpose of opening and extending FLATLANDS AVENUE, from Flatlands avenue to East 76th street; PAERDEGAT AVENUE, north from Ralph avenue to Flatlands avenue; RALPH AVENUE, from the junction of Avenue H and Paerdegat Avenue North to Paerdegat Avenue South; PAERDEGAT AVENUE SOUTH, from Glenwood road to Ralph avenue, in the 32d Ward of the Borough of Brooklyn, The City of New York.

NOTICE IS HEREBY GIVEN THAT THE final report of the Commissioners of Estimate and Commissioner of Assessment in the above-entitled matter will be presented for confirmation to the Supreme Court of the State of New York, Second Department, at a Special Term thereof to be held in the County Court House in the Borough of Brooklyn, City of New York, on the 2d day of March, 1917, at 10 o'clock in the forenoon of that day, and that the said final report has been deposited in the office of the Clerk of the County of Kings, there to remain for and during the space of five days, as required by law.

Dated, New York, February 24, 1917.

SIMEON B. CHITTENDEN, P. HOWARD WORTH, Commissioners of Estimate; P. HOWARD WORTH, Commissioner of Assessment.

ANDREW C. TROY, Clerk. f24,m1

Filing Bills of Costs.

In the Matter of the Application of The City of New York, relative to acquiring title wherever the same has not been heretofore acquired, to the lands, tenements and hereditaments required for the opening and extending of Kew Gardens ROAD, from Union Turnpike to Iris place, in the 2nd and 4th Wards, Borough of Queens, City of New York.

NOTICE IS HEREBY GIVEN TO ALL persons interested in the above-entitled proceeding, and to the owner or owners, occupant or occupants of all houses and lots and improved and unimproved lands affected thereby, and to all others whom it may concern, to wit:

First—That the undersigned, Commissioners of Estimate, have completed their estimate of damage, and that all persons interested in this proceeding, and in any of the lands, tenements and hereditaments and premises affected thereby, having any objection thereto, do file their said objections in writing, duly verified, with them at their office in the Municipal Building, Court House Square, Long Island City, in the Borough of Queens, in the City of New York, on or before the 15th day of March, 1917, and that the said Commissioners will hear parties so objecting, and for that purpose will be in attendance at their said office on the 21st day of March, 1917, at 3 o'clock p. m.

Second—That the undersigned, Commissioner of Assessment, has completed his estimate of benefit, and that all persons interested in this proceeding, or in any of the lands, tenements and hereditaments and premises affected thereby, having any objection thereto, do file their said objections in writing, duly verified, with him at his office in the Municipal Building, Court House Square, Long Island City, in the Borough of Queens, in the City of New York, on or before the 15th day of March, 1917, and that the said Commissioner will hear parties so objecting, and for that purpose will be in attendance at his said office on the 22nd day of March, 1917, at 3 o'clock p. m.

Third—That the Commissioner of Assessment has assessed any or all such lands, tenements and hereditaments and premises as are within the area of assessment fixed and prescribed as the area of assessment for benefit by the Board of Estimate and Apportionment on the 1st day of October, 1915, and that the said area of assessment includes all those lands, tenements and hereditaments and premises situate and being in the Borough of Queens, in the City of New York, which, taken together, are bounded as shown on the following diagram:

EXPLANATORY NOTE:

— indicates the boundary of the area of assessment.

o indicates the position of angle points which are not otherwise clearly fixed.

All distances indicated are in feet and are to be measured at right angles or normal to the street lines to which they are referred.

The original of this diagram is on file in the office of the Chief Engineer, Room 247, Municipal Building.

NOTICE IS HEREBY GIVEN THAT A BILL of costs, charges and expenses incurred by reason of the above-entitled proceeding will be presented to one of the Justices of the Supreme Court of the State of New York, Second Department, at a Special Term thereof for the hearing of motions, to be held at the County Court House, in the Borough of Richmond, in the City of New York, on the 10th day of March, 1917, at 10 o'clock in the forenoon of that day, or as soon thereafter as Counsel can be heard thereon for taxation in accordance with the Certificate of the Corporation Counsel, and that the said bill of costs, charges and expenses with the Certificate of the Corporation Counsel thereto attached has been deposited in the Office of the Clerk of the County of Richmond, there to remain for and during the space of ten days, as required by law.

Dated, New York, February 21, 1917.

LAMAR HARDY, Corporation Counsel, Municipal Building, Borough of Manhattan, New York City. f21,m5

In the Matter of the Application of The City of New York, relative to acquiring title wherever the same has not been heretofore acquired to the lands, tenements and hereditaments required for the opening and extending of NEW UTRECHT AVE., from 38th street to 81st street; 36TH STREET, from Fifth avenue to Seventh avenue; 37TH STREET, from Seventh avenue to Fort Hamilton avenue; SEVENTH AVENUE, from 36th street to 37th street; EIGHTH AVENUE, from 37th street to 39th street; TENTH AVENUE, from 37th street to 38th street, and to the PUBLIC PLACE bounded by 42nd street, Tenth avenue and New Utrecht avenue; PUBLIC PLACE, bounded by Fort Hamilton avenue, New Utrecht avenue and 45th street; and PUBLIC PLACE bounded by 46th street, Eleventh avenue and New Utrecht avenue, in the 8th, 29th and 30th Wards, Borough of Brooklyn, City of New York.

NOTICE IS HEREBY GIVEN THAT THE supplemental and additional bill of costs, charges and expenses incurred by reason of the proceedings in the above-entitled matter will be presented for taxation to one of the Justices of the Supreme Court of the State of New York, Second Department, at a Special Term thereof, to be held at the County Court House in the Borough of Brooklyn, in the City of New York, on the 2nd day of March, 1917, at 10:00 o'clock in the forenoon of that day, or as soon thereafter as Counsel can be heard thereon; and that the supplemental and additional bill of costs, charges and expenses has been deposited in the office of the Clerk of the County of Kings, there to remain for and during the space of ten days, as required by law.

Dated, New York, February 16, 1917.

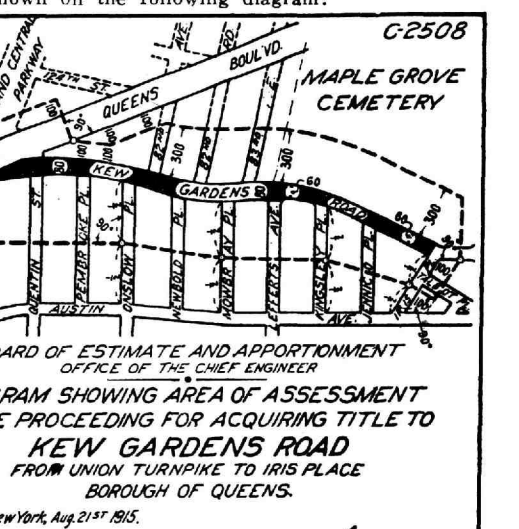
CHARLES HARWOOD HENRY P. WOODS, WILLIAM F. ATKINSON, Commissioners of Estimate; WILLIAM F. ATKINSON, Commissioner of Assessment.

ANDREW C. TROY, Clerk. f16,28

and for that purpose will be in attendance at their said office on the 21st day of March, 1917, at 3 o'clock p. m.

Second—That the undersigned, Commissioner of Assessment, has completed his estimate of benefit, and that all persons interested in this proceeding, or in any of the lands, tenements and hereditaments and premises affected thereby, having any objection thereto, do file their said objections in writing, duly verified, with him at his office in the Municipal Building, Court House Square, Long Island City, in the Borough of Queens, in the City of New York, on or before the 15th day of March, 1917, and that the said Commissioner will hear parties so objecting, and for that purpose will be in attendance at his said office on the 22nd day of March, 1917, at 3 o'clock p. m.

Third—That the Commissioner of Assessment has assessed any or all such lands, tenements and hereditaments and premises as are within the area of assessment fixed and prescribed as the area of assessment for benefit by the Board of Estimate and Apportionment on the 1st day of October, 1915, and that the said area of assessment includes all those lands, tenements and hereditaments and premises situate and being in the Borough of Queens, in the City of New York, which, taken together, are bounded as shown on the following diagram:



NEW YORK, Aug. 21st 1915.

ANDREW C. TROY, Deputy Chief Engineer.

House in the Borough of Brooklyn, in the City of New York, on the 15th day of May, 1917, at the opening of the Court on that day.

Sixth—In case, however, objections are filed to the foregoing abstracts of estimate and assessment, or to either of them, the motion to confirm the reports as to awards and as to assessments shall stand adjourned to the date to be hereafter specified in the notice provided in such cases to be given in relation to filing the final reports, pursuant to Sections 981 and 984 of the Greater New York Charter, as amended by Chapter 658 of the Laws of 1906.

Dated, New York, February 21, 1917.

THOMAS P. DOYLE, Chairman; GEORGE MANN, HERMAN KNOBLOCH, Commissioners of Estimate; HERMAN KNOBLOCH, Commissioner of Assessment.

WALTER C. SHEPPARD, Clerk. f27,m15

In the matter of the application of The City of New York, relative to acquiring title, wherever the same has not been heretofore acquired for the same purpose in fee, to the lands, tenements and hereditaments required for the opening and extending of SMITH STREET, from Brinkerhoff avenue to Ulster avenue; BRINKERHOFF AVENUE, from Smith street to Spangler street; and SPANGLER STREET, from Brinkerhoff avenue to Lambertville avenue, in the Fourth Ward, Borough of Queens, City of New York.

NOTICE IS HEREBY GIVEN TO ALL persons interested in the above-entitled proceeding, and to the owner or owners, occupant or

occupants of all houses and lots and improved and unimproved lands affected thereby, and to all others whom it may concern, to wit:

First—That the undersigned, Commissioners of Estimate, have completed their estimate of damage, and that all persons interested in this proceeding, or in any of the lands, tenements and hereditaments and premises affected thereby, having any objection thereto, do file their said objections in writing, duly verified, with them at their office, in the Municipal Building, Court House Square, Long Island City, in the Borough of Queens, in the City of New York, on or before the 13th day of March, 1917, and that the said Commissioners will hear parties so objecting,

and for that purpose will be in attendance at their said office on the 15th day of March, 1917, at 2.30 o'clock p. m.

Second—That the undersigned, Commissioner of Assessment, has completed his estimate of benefit and that all persons interested in this proceeding, or in any of the lands, tenements and hereditaments and premises affected thereby, having any objection thereto, do file their said objections in writing, duly verified, with him at his office in the Municipal Building, Court House Square, Long Island City, in the Borough of Queens, in the City of New York, on or before the 15th day of March, 1917, and that the said Commissioner will hear parties so objecting, and for that purpose will be in attendance at his said office on the 16th day of March, 1917, at 2.30 o'clock p. m.

Third—That the Commissioner of Assessment has assessed any or all such lands, tenements and hereditaments and premises as are within the area of assessment fixed and prescribed as the area of assessment for benefit by the Board of Estimate and Apportionment on the 4th day of December, 1914, and that the said area of assessment includes all those lands, tenements and hereditaments and premises situate and being in the Borough of Queens, in the City of New York, which, taken together, are bounded and described as follows, viz.:

Bounded on the north by a line distant 350 feet northerly from and parallel with the northerly line of Lambertville avenue, as this street is laid out where it adjoins Spangler street on the west, the said distance being measured at right angles to Lambertville avenue, and by the prolongation of the said line, on the east by a line distant 360 feet easterly from and parallel with the easterly line of Smith street, the said distance being measured at right angles to Smith street, and by the prolongation of the said line; on the south by a line distant 700 feet southerly from and parallel with the southerly line of Ulster avenue as this street is laid out where it adjoins Smith street on the east, the said distance being measured at right angles to Ulster avenue, and by the prolongation of the said line; on the west by a line distant 360 feet westerly from and parallel with the westerly line of Smith street as this street is laid out where it adjoins Ulster avenue, the said distance being measured at right angles to Smith street, and by the prolongation of the said line.

Fourth—That the abstracts of said estimate of damage and of said assessment for benefit, together with the damage and benefit maps, and also all the affidavits, estimates, proofs and other documents used by the Commissioners of Estimate and Apportionment, have been deposited in the Bureau of Street Openings in the Law Department of the City of New York, in the Municipal Building, Court House Square, in the Borough of Queens, in said City, there to remain until the 15th day of March, 1917.

Fifth—That, provided there be no objections filed to either of said abstracts, the reports as to awards and as to assessments for benefit herein will be presented for confirmation to the Supreme Court of the State of New York, Second Department, at a Special Term thereof for the hearing of motions, to be held in the County Court House in the Borough of Brooklyn, in the City of New York, on the 26th day of April, 1917, at the opening of the Court on that day.

Sixth—In case, however, objections are filed to the foregoing abstracts of estimate and assessment, or to either of them, the motion to confirm the reports as to awards and as to assessments shall stand adjourned to the date to be hereafter specified in the notice provided in such cases to be given in relation to filing the final reports, pursuant to Sections 981 and 984 of the Greater New York Charter, as amended by Chapter 658 of the Laws of 1906.

Dated, New York, February 15, 1917.
WILLIAM W. GILLEN, Chairman; WM. RASQUIN, JR., ROBT. B. LAWRENCE, Commissioners of Estimate; WILLIAM W. GILLEN, Commissioner of Assessment.

WALTER C. SHEPPARD, Clerk. f21,m10

In the Matter of the Application of The City of New York relative to acquiring title, wherever the same has not been heretofore acquired for the same purpose in fee, to the lands, tenements and hereditaments required for the opening and extending of ULSTER AVENUE, from NUE from Smith street to Westchester avenue; WESTCHESTER AVENUE, from ULSTER AVENUE to 117th avenue; 117TH AVENUE, from Westchester avenue to Dearborn avenue, and DEARBORN AVENUE, from 117th avenue to the City Line in the Fourth Ward, Borough of Queens, City of New York. NOTICE IS HEREBY GIVEN TO ALL PERSONS interested in the above entitled proceeding, and to the owner or owners, occupant or occupants of all houses and lots and improved and unimproved lands affected thereby, and to all others whom it may concern, to wit:

First—That the undersigned, Commissioners of Estimate, have completed their estimate of damage, and that all persons interested in this proceeding, or in any of the lands, tenements and hereditaments and premises affected thereby, having any objection thereto, do file their said objections in writing, duly verified, with them at their office in the Municipal Building, Court House Square, Long Island City, in the Borough of Queens, in the City of New York, on or before the 2nd day of March, 1917, and that the said Commissioners will hear parties so objecting, and for that purpose will be in attendance at their said office on the 5th day of March, 1917, at 2.30 o'clock p. m.

Second—That the undersigned, Commissioner of Assessment, has completed his estimate of benefit and that all persons interested in this proceeding, or in any of the lands, tenements and hereditaments and premises affected thereby, having any objection thereto, do file their said objections in writing, duly verified, with him at his office in the Municipal Building, Court House Square, Long Island City, in the Borough of Queens, in the City of New York, on or before the 2nd day of March, 1917, and that the said Commissioner will hear parties so objecting, and for that purpose will be in attendance at his said office on the 6th day of March, 1917, at 2.30 o'clock p. m.

Third—That the Commissioner of Assessment has assessed any or all such lands, tenements and hereditaments and premises as are within the area of assessment fixed and prescribed as the area of assessment for benefit by the Board of Estimate and Apportionment on the 4th day of December, 1913, and that the said area of assessment includes all those lands, tenements and hereditaments and premises situate and being in the Borough of Queens, in the City of New York, which, taken together, are bounded and described as follows, viz.:

Beginning at a point on the prolongation of a line midway between Tuckahoe avenue (Remsen street) and Bergenfields street (Baiseley street), as these streets adjoin Sweet street (Sweet avenue) on the west, distant 100 feet southwesterly from the southwesterly line of New York avenue, the said distance being measured at right angles to New York avenue, and running thence northeasterly along the said line midway between Tuckahoe avenue (Remsen street) and Bergenfields street (Baiseley street) and along the prolongations of the said line to the intersection with the prolongation of a line midway between Quencer street (Estelle street) and Tioga street (Cedar street), as these streets adjoin

Mexico street (Morris avenue) on the west; thence easterly along the said line midway between Quencer street (Estelle street) and Tioga street (Cedar street) and along the prolongations of the said line to the intersection with the prolongation of a line midway between 115th road (Hilton avenue) and 115th Drive (Fletcher avenue), as these streets adjoin 194th street (Kenmore avenue) on the west; thence northeasterly along the said line midway between 115th road (Hilton avenue) and 115th Drive (Fletcher avenue), and along the prolongations of the said line to a point distant 1,000 feet northerly from the prolongation of the northerly line of Dearborn avenue, as this street is laid out in the second tangent east of 117th avenue, the said distance being measured at right angles to Dearborn avenue; thence easterly and always distant 1,000 feet northerly from and parallel with the northerly line of Dearborn avenue, and with its westerly prolongation as laid out in the second tangent east of 117th avenue, to the intersection with the City Line; thence southwesterly along the City Line to a point distant 1,000 feet southerly from the prolongation of the southerly line of Dearborn avenue, as this street is laid out where it adjoins the City Line, the said distance being measured at right angles to Dearborn avenue; thence westwardly and always distant 1,000 feet southerly from and parallel with the southerly line of Dearborn avenue, and with its westerly prolongation as laid out in the second tangent east of 117th avenue, to the intersection with the prolongation of a line midway between 118th avenue (St. Albans avenue) and 119th avenue (St. Marks avenue), as these streets adjoin 194th street (Kenmore avenue) on the west; thence southwesterly along the said line midway between 118th avenue (St. Albans avenue) and 119th avenue (St. Marks avenue) and along the prolongations of the said line to the intersection with a line midway between 196th street (Morton street) and 197th street (Clove street), as this street adjoins 118th avenue (St. Albans avenue) on the south; thence southwesterly along the said line midway between 196th street (Morton street) and 197th street (Clove street) to a point distant 100 feet southwesterly from the northwesterly line of 119th avenue (St. Marks avenue), the said distance being measured at right angles to 119th avenue; thence southwesterly and always distant 100 feet southwesterly from and parallel with the northwesterly line of 119th avenue, and with its westerly prolongation as laid out in the second tangent east of 117th avenue, to the intersection with the easterly line of Farmers avenue; thence southwesterly in a straight line to a point on the southwesterly line of Farmers avenue where it is intersected by a line distant 100 feet southwesterly from the southerly line of Sonn place (Allan street), as this street adjoins Riverton street (Roosevelt avenue), the said distance being measured at right angles to Sonn place; thence westwardly along the said line parallel with Sonn place and parallel with the southerly line of Westchester avenue, as this street is laid out immediately west of Farmers avenue, the said distance being measured at right angles to Westchester avenue; thence southwesterly along the prolongation of the said line to the intersection with the prolongation of a line distant 900 feet southeasterly from and parallel with the southeasterly line of Ulster avenue, as this street is laid out between Smith street and Merrick road, the said distance being measured at right angles to Ulster avenue; thence southwesterly along the said line parallel with Ulster avenue and along the prolongations of the said line to a point distant 100 feet southwesterly from the southwesterly line of New York avenue, the said distance being measured at right angles to New York avenue; thence northwesterly and always distant 100 feet southwesterly from and parallel with the southwesterly line of New York avenue to the point of beginning.

(The lines of the streets hereinbefore referred to which have not been incorporated upon the City plan are intended to be those as in use or as commonly recognized.)

Fourth—That the abstracts of said estimate of damage and of said assessment for benefit, together with the damage and benefit maps, and also all the affidavits, estimates, proofs and other documents used by the Commissioners of Estimate and Apportionment, have been deposited in the Bureau of Street Openings in the Law Department of the City of New York, in the Municipal Building, Court House Square, in the Borough of Queens, in said City, there to remain until the 15th day of March, 1917.

Fifth—That, provided there be no objections filed to either of said abstracts, the reports as to awards and as to assessments for benefit herein will be presented for confirmation to the Supreme Court of the State of New York, Second Department, at a Special Term thereof for the hearing of motions, to be held in the County Court House in the Borough of Brooklyn, in the City of New York, on the 17th day of May, 1917, at the opening of the Court on that day.

Sixth—In case, however, objections are filed to the foregoing abstracts of estimate and assessment, or to either of them, the motion to confirm the reports as to awards and as to assessments shall stand adjourned to the date to be hereafter specified in the notice provided in such cases to be given in relation to filing the final reports, pursuant to Sections 981 and 984 of the Greater New York Charter, as amended by Chapter 658 of the Laws of 1906.

Dated, New York, February 2, 1917.
WM. POWERS, Chairman; W. J. HAMILTON, BERNARD M. PATTON, Commissioners of Estimate; BERNARD M. PATTON, Commissioner of Assessment.

WALTER C. SHEPPARD, Clerk. f9,28

SUPREME COURT—THIRD JUDICIAL DISTRICT.

Application for Appointment of Commissioners.

In the Matter of the Application and Petition of the Board of Water Supply of the City of New York for the appointment of a Commission, under Section 42, Chapter 724, of the Laws of 1905, as amended by Section 9, Chapter 314 of the Laws of 1906.

PUBLIC NOTICE IS HEREBY GIVEN THAT it is the intention of the Corporation Counsel of the City of New York to make application to the Supreme Court for the appointment of Commissioners under Section 42, Chapter 724, of the Laws of 1905, as amended by Section 9, Chapter 314 of the Laws of 1906.

Such application is to be made at a Special Term of the Court to be held in and under the Third Judicial District of the Court House in the City of Kingston, Ulster County, New York, on the 7th day of April, 1917, at ten o'clock in the forenoon of that day, or as soon thereafter as counsel may be heard.

The object of this application is to obtain an order of the Court for the appointment of three disinterested and competent freeholders, at least one of whom shall reside in the County of New York, and at least one of whom shall reside in the County of Ulster, to ascertain and determine

the damages, if any, for such decrease in value as the owner of any real estate not taken by virtue of chapter seven hundred and twenty-four of the laws of nineteen hundred and five and Chapter seven hundred and twenty-three of the laws of nineteen hundred and five or of any established business on the first day of June, nineteen hundred and five, and situate in the counties of Ulster, Albany or Greene, may be entitled by reason of Section 42, Chapter 724, of the Laws of 1905, as amended by Section 9, Chapter 314, of the Laws of 1906, provided an agreement cannot be had with the Board of Water Supply, and further provided that said claims prior to January 1, 1917, have not been either noticed for trial or partly tried before Damage Commission No. 4.

And for an order directing Damage Commission No. 4 and the further Commission to be known as Damage Commission No. 5, the application for the appointment of which is hereby noticed, to dismiss claims which have been filed with the Board of Water Supply pursuant to said Section 42, where the same are duly noticed for trial by the City of New York and the claimant or his attorney fail to prosecute and prove the same.

And for an order to have barred and prohibited the making, filing and exhibiting of further claims against the City of New York by reason of the acts of the City of New York in removing the railroad, highways, villages, buildings and inhabitants in and from the Ashokan reservoir and its neighborhood, or for impounding the waters of the Esopus Creek in the Ashokan reservoir, or for the diversion of the waters of the Esopus Creek from their channel below the Ashokan reservoir.

And for an order directing that said Commission herein applied for shall sit in the City of Kingston for the trial of claims during the weeks beginning with the second and fourth Mondays of each month, and the Damages Commission No. 5 shall sit in the City of Kingston for the trial of claims during the weeks beginning with the first and third Mondays of each month, and that each of said Commissions decide and report promptly upon claims as soon as they are tried, or if unable to do so, they shall file a report or his attorney to proceed with the trial thereof, and that the older claims filed have preference.

And for such other and further relief as may be just and proper.

This notice is not an admission that any one is entitled to any recovery from the City of New York, and the City of New York hereby applies for the right to submit any defense, legal or equitable, to the said Commission herein applied for, including any affirmative defense, and that the said Commission shall have jurisdiction to try any claim or claims presented to said Commission for trial has not been filed in the form or in the manner or within the time provided by statute, or that any proceedings already had are a bar in whole or in part to the prosecution of any claim or the making of testimony thereon.

Dated, Feb. 19, 1917.
LAMAR HARDY, Corporation Counsel, Municipal Building, Chambers and Center streets, Borough of Manhattan, New York City. f23,a7

NOTICE TO BIDDERS AT SALES OF OLD BUILDINGS, ETC.

TERMS AND CONDITIONS UNDER WHICH BUILDINGS, ETC. WILL BE SOLD FOR REMOVAL FROM CITY PROPERTY.

THE BUILDINGS AND APPURTENANCES thereto will be sold to the highest bidder, who must pay cash or certified check, drawn to the order of the Comptroller of the City of New York, and a cash or certified check or cash in half the amount of the purchase price as security for the faithful performance of the terms and conditions of the sale. Where the amount of the purchase price does not equal or exceed the sum of \$50, the sum of \$50 will be the amount of the security to be deposited. The security may at any time after the expiration of the contract period be applied by the City to the cost of completing any of the work required under the contract, but unfinished at the expiration of the contract period.

The purchaser shall not lease, occupy, cause or permit the building or buildings, etc., purchased by him to be used or occupied for any purpose other than that of their speedy removal nor shall he collect any rental or other revenue from the use of either the land or the buildings, etc., situated thereon. The breach of either or any of these conditions shall forthwith void the sale and cause immediate forfeiture of the purchase money and the security deposited for the faithful performance of the conditions of the sale. The placing therein or permitting the occupancy of any such building by any tenant, for rent or otherwise, excepting the necessary watchmen or the workmen engaged in the actual demolition thereof, shall of itself be a breach of the above conditions of sale.

The sale will be as of the condition of the property on date of delivery thereof to the purchaser. The City of New York will not be responsible for any change or loss which may occur in the condition of the buildings, or the appurtenances between the time of the sale thereof and the time of delivering possession to the purchaser, after being properly vacated of all tenants. The sale and delivery to purchaser will be made as nearly together as the circumstances of vacating the structures of their tenants will permit.

All the material of the buildings, sheds, walks, structures and cellars of whatever nature, with their exterior and interior fixtures, appurtenances and foundations of the buildings, or their exterior walls of the buildings and their foundations and the sidewalks and curb in front of said buildings, extending within the described area, shall be torn down and removed from the premises. None of the dirt, debris or waste resulting from demolition shall be allowed to remain on the premises, except old mortar or plaster only, which may be left, but not higher at any point than two feet below the curb opposite that point. The exterior walls and their foundations shall be taken down only to a plane whose elevation shall be the level of the curb in front of the building. Where there is no curb the elevation of the surrounding ground shall be considered curb level. All wells, cesspools, sinks, etc., existing on the property must be filled to the level of the surrounding ground with clean earth.

The purchaser at the sale shall also withdraw and remove all abandoned water taps and old service mains, and in place thereof cause to be inserted a brass plug in the main water pipe in the street, in compliance with the rules and regulations of the Department of Water Supply, Gas and Electricity, and furnish the Department of Finance with a certificate from the Department of Water Supply, Gas and Electricity that this has been performed.

The purchaser at the sale shall also remove all house sewer connections to the main sewer in the street and the openings of the main sewer in street shall be properly closed in compliance with the directions of the Bureau of Sewers in the Borough in which the buildings are situated, and furnish the Department of Finance with a certificate from the Bureau of Sewers that the work has been properly performed.

The permit for all opening in the street to be obtained by and at the expense of the purchaser of the building.

Failure to remove said buildings, appurtenances, or any part thereof, within thirty days

from the day of possession will work forfeiture of ownership of such buildings, appurtenances or portions as shall then be left standing, together with all money paid by said purchaser on account thereof at the time of the sale, and the bidder's assent to the above conditions being understood to be implied by the act of bidding, and The City of New York will, without notice to the purchaser, cause the same to be removed, and the cost and expense thereof charged against the security above mentioned.

The work of removal must be carried on in every respect in a thorough and workmanlike manner, and must be completed within thirty days from the day of possession and the successful bidder will provide and furnish all materials of labor and machinery necessary thereto, and will place proper and sufficient guards and fences and warning signs by day and night for the prevention of accidents, and will indemnify and save harmless The City of New York, its officers, agents and servants, and each of them, against any and all suits and actions, claims and demands of every name and description brought against it, them or any of them, and against and from all damage and costs to which it, they or any of them be put by reason of injury to the person or property of another, resulting from negligence or carelessness in the performance of the work, or in guarding the same, or from any improper or defective materials or machinery, implements or appliances used in the removal of said buildings.

Where party walls are found to exist between buildings purchased by different bidders, the materials of said party walls shall be understood to be equally divided between the separate purchasers.

Party walls and fences, when existing against adjacent property not sold, shall not be taken down. All furrings, plaster, chimneys, projecting brick, etc., on the face of such party walls are to be taken down and removed and the walls shall be made permanently self-supporting, beam holes, etc., bricked up, and the wall pointed and made to exclude wind and rain and present a clean exterior. The roofs and adjacent buildings shall be properly flashed and painted and made watertight where they have been disturbed by the operations of the Contractor.

"No buildings, parts of buildings, fixtures or machinery sold for removal under these terms and conditions, shall in any case be re-located or re-erected within the lines of any proposed street or other public improvement, and if any such buildings, parts of buildings, fixtures or machinery, etc., shall be re-located or re-erected within the lines of any proposed street or other public improvement, the title thereto shall thereupon become vested in The City of New York, and the sale at public or private sale may be made in the same manner as if no prior sale thereof had been made."

The Comptroller of the City of New York reserves the right on the day of sale to withdraw from sale any of the buildings, parts of buildings and machinery included therein, or to reject any and all bids, and be it further

Resolved, That while the said sale is held under the supervision of the Commissioners of the Sinking Fund, the Comptroller is authorized to cause the sale to be advertised and to direct the sale thereof as financial officer of the City.

PROPOSALS FOR BIDS AND ESTIMATES FOR THE CITY OF NEW YORK.

NOTICE TO CONTRACTORS.

GENERAL INSTRUCTIONS TO BIDDERS. The person or persons making a bid or estimate for any services, work, materials or supplies for The City of New York, or for any of its departments, bureaus or officers, shall furnish the same in a sealed envelope, indorsed with the title of the supplies, materials, work or services for which the bid or estimate is made, with his or their name or names and the date of presentation to the President or Board or to the head of the Department at his or its office, on or before the date and hour named in the advertisement for the same, at which time and place the estimates received will be publicly opened by the President or Board or head of said Department and read, and the award of the contract made according to law as soon thereafter as practicable.

Each bid or estimate shall contain the name and place of residence of the person making the same, and names of all persons interested with him therein, and, if no other person be so interested, it shall distinctly state that fact; also, that it is made without any connection with any other person making an estimate for the same purpose, and is in all respects fair and without collusion or fraud, and that no member of the Board of Aldermen, head of a department, chief of a bureau, deputy thereof, or clerk therein, or other officer of the City of New York, is, shall be or become interested, directly or indirectly, in any contracting party, partner, stockholder, surety or otherwise in or in the performance of the contract, or in the supplies, work or business to which it relates, or in any portion of the profits thereof. The bid or estimate must be verified by the oath or writing of the person or persons making the estimate that the several matters stated therein are in all respects true.

No bid or estimate will be considered unless as a condition precedent to the reception or non-reception of any proposal, it be accompanied by a certified check upon one of the State or National banks of The City of New York, drawn to the order of the Comptroller, or money or corporate stock or certificates of indebtedness of any nature issued by The City of New York, which the Comptroller shall approve as of equal value with the security required in the advertisement to the amount of not less than three nor more than five per centum of the amount of the bond required, as provided in section 420 of the Greater New York Charter.

The amount shall be as specified in the proposals or instructions to bidders and shall not be in excess of 5 per cent.

The certified check or money should not be inclosed in the envelope containing the bid or estimate, but should be either inclosed in a separate envelope addressed to the head of the Department, President or Board, or submitted personally upon the presentation of the bid or estimate.

For particulars as to the quantity or quality of the supplies, or the nature and extent of the work, reference must be made to the specifications, schedules, plans, etc., on file in the said office of the President, Board or Department.

No bid shall be accepted from or contract awarded to any person who is in arrears to the City of New York upon debt or contract, or who is a defaulter, as surety or otherwise, upon any obligation of the City.

The contract must be bid for separately. The right is reserved in each case to reject all bids or estimates if it is deemed to be for the interest of the City so to do.

Bidders will write out the amount of their bids or estimates in addition to inserting the same in figures. Bidders are requested to make their bids or estimates upon the blank forms prepared and furnished by the City, a copy of which, with the proper envelope in which to inclose the bid, together with a copy of the contract, including the specifications, in the form approved by the Corporation Counsel, can be obtained upon application therefor at the office of the Department for which the work is to be done. Plans and drawings of construction work may be seen there.