

# THE CITY RECORD.

VOL. XLV. NUMBER 13364.

NEW YORK, SATURDAY, APRIL 28, 1917.

PRICE, 3 CENTS.

## THE CITY RECORD.

OFFICIAL JOURNAL OF THE CITY OF NEW YORK.  
Published Under Authority of Section 1526, Greater New York Charter, by the  
BOARD OF CITY RECORD.

JOHN PURROY MITCHEL, Mayor.  
LAMAR HARDY, CORPORATION COUNSEL. WILLIAM A. PRENDERGAST, COMPTROLLER.

DAVID FERGUSON, SUPERVISOR.

Supervisor's Office, Municipal Building, 8th floor.  
Published daily, at 9 a. m., except legal holidays, at Nos. 96 and 98 Reade st. (north side), between West Broadway and Church st., Manhattan, New York City.

Subscription, \$9.30 a year, exclusive of supplements. Daily issue, 3 cents a copy.  
SUPPLEMENTS: Civil List (containing names, salaries, etc., of the City employees), Two Dollars; Official Canvass of Votes, 10 cents; Registry Lists, 5 cents each assembly district; Law Department Supplement, 10 cents; Annual Assessed Valuation of Real Estate, 25 cents each section; postage extra.

ADVERTISING: Copy for publication in the City Record must be received at least TWO (2) days before the date fixed for the first insertion; when proof is required for correction before publication, copy must be received THREE (3) days before the date fixed for the first insertion.

COPY for publication in the corporation newspapers of Brooklyn must be received at least THREE (3) days before the date fixed for the first insertion.  
Entered as Second-class Matter, Post Office at New York City.

### TABLE OF CONTENTS.

Aldermen, Board of— Hearing by the Committee on General Welfare .....	3109	Notice to Bidders at Sales of Old Buildings, etc. ....	3132
Assessors, Board of— Completion of Assessments.....	3120	Official Directory .....	3119
Bellevue and Allied Hospitals, Public Charities, Correction and Health, Departments of— Proposals .....	3132	Parks, Department of— Proposals .....	3120
Board Meetings .....	3120	Plant and Structures, Department of— Proposals .....	3126
Brooklyn, Borough of— Minutes of Local Board Meetings.....	3118	Report for Week Ended April 7, 1917 .....	3118
Proposals .....	3126	Police Department— Owners Wanted for Unclaimed Property .....	3120
Changes in Departments, etc.....	3119	Reports for Weeks Ended April 7 and 14, 1917 .....	3115
Docks and Ferries, Department of— Proposals .....	3124	Public Administrator, New York County— Report of Money Deposited with Chamberlain for Month of March, 1917 .....	3110
Education, Department of— Proposals .....	3123	Public Charities, Department of— Proposals .....	3125
Estimate and Apportionment, Board of— Notice of Public Hearing, Franchise Matters .....	3125	Public Charities, Correction and Health, Departments of— Proposals .....	3121
Notices of Public Hearings, Public Improvement Matters .....	3124	Public Charities and Health, Departments of— Proposals .....	3121
Public Hearings .....	3125	Public Service Commission, First District— Invitation to Contractors.....	3121
Finance, Department of— Confirmation of Assessments.....	3122	Queens, Borough of— Proposals .....	3126
Corporation Sale of Buildings and Appurtenances Thereto on City Real Estate by Sealed Bids.....	3123	Richmond, Borough of— Proposals .....	3121
Corporation Sale of Structures and Appurtenances Thereto on City Real Estate by Sealed Bids.....	3122	Street Cleaning, Department of— Proposals .....	3132
Corporation Sale of the Lease of Certain City Real Estate.....	3121	Supreme Court, First Department— Application to Court to Condemn Property .....	3127
Interest on City Bonds and Stock.....	3122	Filing Final Reports.....	3128
Notice to Taxpayers .....	3123	Filing Preliminary Abstracts.....	3128
Sureties on Contracts.....	3123	Filing Tentative Decree—Notice to File Objections .....	3127
Vouchers Received April 27, 1917.....	3112	Notice to File Claims.....	3128
Warrants Made Ready for Payment April 27, 1917 .....	3111	Supreme Court, Second Department— Application to Amend Proceedings... Application to Court to Condemn Property .....	3130
Fire Department— Abstract of Transactions from March 26 to 31, Both Days Inclusive.....	3118	Filing Final Reports.....	3130
Proposals .....	3127	Filing Preliminary Abstracts.....	3130
Health, Department of— Auction Sale .....	3132	Filing Tentative Decree—Notice to File Objections .....	3131
Proposals .....	3132	Hearings on Qualifications .....	3130
Instructions to Bidders for Work to be Done or Supplies to be Furnished.....	3132	Supreme Court, Schoharie County— Application for Appointment of Commissioners .....	3131
Manhattan, Borough of— Proposals .....	3123	Supreme Court, Ulster, Greene, Delaware and Schoharie Counties— Application for Appointment of Commissioners .....	3131
Mayor, Office of the— Hearings on Legislative Bills.....	3109	Water Supply, Gas and Electricity, Department of— Proposals .....	3132
Municipal Civil Service Commission— Eligible Lists Promulgated April 25, 1917 .....	3109		
Notices of Examinations.....	3125		

### BOARD OF ALDERMEN.

#### Hearings by the Committee on General Welfare.

PUBLIC NOTICE IS HEREBY GIVEN that the Committee on General Welfare of the Board of Aldermen will hold public hearings as follows:

THURSDAY, MAY 3, 1917, at 8 p. m., in Public School 39, State and Roanoke aves., Far Rockaway, Queens.

WEDNESDAY, MAY 16, 1917, at 8 p. m., in the Bushwick High School, Irving and Putnam aves., Brooklyn.

On the following matter:

No. 1242—Request of the Conference of Organized Labor to the Board to hold hearings and to invite the Board of Education and City Officials to answer why the demands for better educational facilities have not been respected.

All persons interested are invited to attend.

a13,m16 P. J. SCULLY, City Clerk and Clerk of the Board of Aldermen.

### OFFICE OF THE MAYOR.

#### Hearings on Legislative Bills.

PURSUANT TO STATUTORY REQUIREMENT, notice is hereby given that an act, Assembly No. 1197, Int. No. 1042, has been passed by both branches of the Legislature, entitled

An act to amend the inferior criminal courts act of the city of New York, in relation to punishment for public intoxication and disorderly conduct.

Further notice is hereby given that a Public Hearing upon such bill will be held at the Mayor's Office in the City Hall, in The City of New York, on Monday, April 30, 1917, at 10:30 o'clock a. m.

Dated, City Hall, New York, April 26, 1917.

a27,28 JOHN PURROY MITCHEL, Mayor.

PURSUANT TO STATUTORY REQUIREMENT, notice is hereby given that an act, Assembly No. 437, Int. No. 418, has been passed by both branches of the Legislature, entitled

An act to amend the Greater New York charter, in relation to the formation of the board of trustees of the benevolent fund of the borough of the Bronx.

Further notice is hereby given that a Public Hearing upon such bill will be held at the Mayor's Office in the City Hall, in The City of New York, on Monday, April 30, 1917, at 10:30 o'clock a. m.

Dated, City Hall, New York, April 26, 1917.

a27,28 JOHN PURROY MITCHEL, Mayor.

PURSUANT TO STATUTORY REQUIREMENT, notice is hereby given that an act, Assembly No. 2108, Int. No. 1336, has been passed by both branches of the Legislature, entitled

An act to amend the Greater New York charter, in relation to the creation of a bureau of fire investigation and the designation of a chief and deputy chief thereof.

Further notice is hereby given that a Public Hearing upon such bill will be held at the Mayor's Office in the City Hall, in The City of New York, on Monday, April 30, 1917, at 10:30 o'clock a. m.

Dated, City Hall, New York, April 26, 1917.

a27,28

JOHN PURROY MITCHEL, Mayor.

PURSUANT TO STATUTORY REQUIREMENT, notice is hereby given that an act, Assembly No. 1564, Int. No. 1309, has been passed by both branches of the Legislature, entitled

An act to amend the inferior criminal courts act of the city of New York, in relation to the holding of city magistrates' courts on Sundays and holidays.

Further notice is hereby given that a Public Hearing upon such bill will be held at the Mayor's Office in the City Hall, in The City of New York, on Monday, April 30, 1917, at 10:30 o'clock a. m.

Dated, City Hall, New York, April 26, 1917.

a27,28

JOHN PURROY MITCHEL, Mayor.

PURSUANT TO STATUTORY REQUIREMENT, notice is hereby given that an act, Assembly No. 865, Int. No. 782, has been passed by both branches of the Legislature, entitled

An act to amend chapter two hundred and thirty of the laws of eighteen hundred and ninety-eight, entitled "An act in relation to the public administrator of the county of New York, defining his rights, powers, duties and obligations," in relation to withdrawing moneys paid into the city treasury.

Further notice is hereby given that a Public Hearing upon such bill will be held at the Mayor's Office in the City Hall, in The City of New York, on Monday, April 30, 1917, at 10:30 o'clock a. m.

Dated, City Hall, New York, April 26, 1917.

a27,28

JOHN PURROY MITCHEL, Mayor.

PURSUANT TO STATUTORY REQUIREMENT, notice is hereby given that an act, Assembly No. 1316, Int. No. 1134, has been passed by both branches of the Legislature, entitled

An act to amend chapter sixty-two of the laws of nineteen hundred and thirteen, entitled "An act to grant to the city of New York certain lands under water in Flushing bay and Flushing creek and vicinity and providing for the improvement thereof," generally.

Further notice is hereby given that a Public Hearing upon such bill will be held at the Mayor's Office in the City Hall, in The City of New York, on Monday, April 30, 1917, at 10:30 o'clock a. m.

Dated, City Hall, New York, April 26, 1917.

a27,28

JOHN PURROY MITCHEL, Mayor.

PURSUANT TO STATUTORY REQUIREMENT, notice is hereby given that an act, Senate No. 751, Int. No. 671, has been passed by both branches of the Legislature, entitled

An act authorizing the police commissioner of the city of New York to restore Mathew J. McGrath to the rank of sergeant.

Further notice is hereby given that a Public Hearing upon such bill will be held at the Mayor's Office in the City Hall, in The City of New York, on Monday, April 30, 1917, at 10:30 o'clock a. m.

Dated, City Hall, New York, April 26, 1917.

a27,28

JOHN PURROY MITCHEL, Mayor.

### MUNICIPAL CIVIL SERVICE COMMISSION.

#### Eligible Lists Promulgated April 25, 1917.

##### Janitor.

- Charles J. Rosene, 142 Fifth ave., Brooklyn, 91.20.
- John L. Peterson, 537 W. 149th st., 88.20.
- Charles C. Goodrich, 274½ Rutledge st., Brooklyn, 87.
- Louis A. Whiteside, 184 Irving ave., Brooklyn, 86.80.
- George W. Aitken, 4247 Park ave., 86.60.
- Philip F. Zimmerman, 144 Seminole ave., Forest Hills, 86.40.
- Edw. J. McNerny, 2107 Amsterdam ave., 85.20.
- Thos. H. Murphy, 525 W. 125th st., 84.40.
- John J. Dunn, 372 Twelfth ave., Astoria, 84.20.
- Michael J. Flynn, 134 Crescent st., L. I. City, 84.
- James H. Dwyer, 64 Vine st., Corona, 83.80.
- John J. Grealy, 163 E. 144th st., Bronx, 83.40.
- Harry J. Rush, 869 Thirty-ninth st., Brooklyn, 83.20.
- Edw. McDonough, 238 W. 146th st., 83.20.
- James O'Connor, 1 Cannon st., 82.80.
- John O'Neill, 100 Underhill ave., Brooklyn, 82.80.
- Peter P. Martin, 2 Broome st., 82.40.
- Charles T. Kampe, 444 Rockaway ave., Brooklyn, 82.40.
- Antoinette Vonasek, 1713 Garfield st., Bronx, 82.20.
- Elmer D. Burke, 1100 Forest ave., Bronx, 82.
- Daniel A. Heaney, 1174 Park pl., Brooklyn, 82.
- Charles H. Hall, 175 Castleton ave., Tompkinsville, 81.80.
- John J. Nolan, Manhattan ave., Queens, 81.80.
- Adam McCraw, 871 E. 180th st., Bronx, 81.60.
- Robert H. Miller, 2145 Second ave., 81.60.
- Michael J. Kennedy, 110 First pl., Brooklyn, 81.60.
- James F. Logan, 800 E. 175th st., 81.60.
- Harry J. Fannon, 202 Lawrence ave., Brooklyn, 81.40.
- Joseph Cardaropoli, 160 E. 105th st., 81.20.
- Thomas A. Heaney, Jr., 12 N. Cedar ave., Arverne, 81.
- Arthur E. Schulze, 50 Townsend ave., Laurel Hill, 80.80.
- John White, 1233 Boston rd., Bronx, 80.80.
- John A. Lindsay, 454 E. 137th st., Bronx, 80.20.
- James F. Scollon, 730 Franklin ave., Brooklyn, 80.
- Edw. J. McGowan, 446 W. 58th st., 80.
- John F. Terry, 220 E. 36th st., 80.
- Richard F. Walsh, 124 E. 59th st., 79.80.
- John S. Minto, Linoleumville, S. I., 79.40.
- Sylvester J. McCabe, 538 Union ave., Bronx, 79.20.
- Joseph M. Brady, 366 St. Nicholas ave., 79.20.
- James F. Davitt, 8416 Twenty-first ave., Brooklyn, 79.
- Thos. O'Connor, 593 E. 137th st., 78.80.
- Bernardino Purchio, 3360 Cruger ave., 78.
- George W. Uptegrove, 343 Tenth st., Brooklyn, 78.
- Ira W. Cory, 15 W. 116th st., 78.
- Harrison Slater, 581 Baltic st., Brooklyn, 78.
- Frank Lantier, 7 Lebanon ter., Astoria, 77.80.
- William J. Hogan, 28 Cannon st., 77.40.
- Abraham Klein, 446 Georgia ave., Brooklyn, 77.40.
- Jeremiah Donohue, 444 E. 145th st., 77.20.
- George J. H. Jaeckel, 714 E. 179th st., Bronx, 77.20.
- George B. Roberts, Jr., 214 E. 77th st., 77.
- Rudolph J. Acker, 786 Halsey st., Brooklyn, 77.
- Joseph M. Healey, 410 Degraw st., Brooklyn, 77.
- Francis X. Martin, 384 Madison st., 76.80.
- Christopher Cummings, 125 W. 54th st., 76.40.



57. Jacob Helman, 1398 Clay ave., Bronx, 76.20.  
58. John Donohue, 2272 Creston ave., Bronx, 75.80.  
59. Arthur Rooney, 300 St. Marks ave., Brooklyn, 75.60.  
60. Adolf Anderson, Valley Stream, L. I., Box 124, 75.60.  
61. Joseph Mussnug, 2171 Grand Concourse, Bronx, 75.40.  
62. Albert Spencer, 1280 Sutter ave., Brooklyn, 75.40.  
63. Thos. Hinchey, 338 E. 53d st., 75.20.  
64. Frank R. Vanderhoef, Old White Plains ave., Williamsbridge, 75.  
65. James E. McAvoy, 322 Jersey st., New Brighton, 75.  
66. Edw. Martine, 745 Knickerbocker ave., Brooklyn, 74.80.  
67. Oscar R. Cassell, 15 W. 29th st., 74.80.  
68. James Brady, 15 E. 48th st., 74.40.  
69. Frank Vally, 346 Forty-sixth st., Brooklyn, 74.20.  
70. James H. Albro, 208 W. 133d st., 74.  
71. Arthur E. Rouse, 448 Howard ave., Brooklyn, 74.  
72. Peter Radeglia, 401 W. 40th st., 73.80.  
73. Thos. F. Meagher, 235 Jackson st., Brooklyn, 73.20.  
74. John B. Robinson, 86 Hull st., Brooklyn, 73.20.  
75. Richard Mulcahy, 427 E. 141st st., Bronx, 73.  
76. John J. Conklin, 366 Cypress ave., Bronx, 72.60.  
77. Michael McCormick, 322 W. 55th st., 72.60.  
78. Edw. A. Carraher, 486 St. Nicholas ave., 72.40.  
79. Geo. C. Morgan, 370 W. 29th st., 72.  
80. Geo. T. Atkins, 284 E. 138th st., 71.80.  
81. John Corr, 301 E. 136th st., Bronx, 71.80.  
82. Stephen T. Grogan, 299 Logan st., Brooklyn, 71.20.  
83. Joseph J. O'Donnell, 328 Avenue A, 70.  
84. James A. Foley, 12 Hallett st., Astoria, 70.

## Cable Tester.

1. Robert E. Degnan, 269 W. 22d st., 84.80.

Promotion to Clerk, 3rd Grade, Municipal Civil Service Commission.  
Examining Division.

1. Frank J. Mahoney, 510 W. 170th st., 87.62.  
2. Edna E. Lohmann, 220 W. 141st st., 84.99.

Promotion to Stenographer and Typewriter, 2nd Grade, Municipal Civil Service Commission.  
Administration Division.

1. Carol C. Gee, 170 E. 5th st., Brooklyn, 80.25.

Promotion to Clerk, 2nd Grade, Municipal Civil Service Commission.  
Examining Division.

1. Herman Rosenthal, 1300 Hoe ave., Bronx, 85.27.

## Administration Division.

1. Sylvester G. Connolly, 1116 Putnam ave., Brooklyn, 86.49.  
2. Otto Bochat, Jr., 735 Boyd ave., Woodhaven, 86.26.

## Stenotypist, Grade 2.

1. Bessie E. Fielding, 751 Third ave., Brooklyn, 94.  
2. Matilda Herrmann, 930 Hart st., Brooklyn, 92.70.  
3. Jane Archipoli, 1949 Sixty-seventh st., Brooklyn, 81.20.

## PUBLIC ADMINISTRATOR.

Report of Public Administrator, New York County, to Comptroller, of Money  
Deposited with the Chamberlain, Month of March, 1917.

Estate of	Gross Amount Estates.	Disbursements as Paid by Public Administrator.	Com-missions.	Net Amount to Account of Intestate Estates.	Distribution.	
					General Fund.	Special and Trust Accounts Intestate Estates County of New York.
Celia Struad .....	\$382 92	\$363 77	\$19 15	.....	\$19 15	.....
Paola Ranza .....	339 76	322 77	16 99	.....	16 99	.....
Olivia Brown .....	1,605 76	1,565 62	40 14	.....	40 14	.....
Mechamye Kalonsky..	196 85	194 51	2 34	.....	2 34	.....
Jesus Ares Galego....	154 31	146 59	7 72	.....	7 72	.....
Jacob Weisenfeld ....	794 54	{ 749 81 *5 00 *20 00	39 73	.....	39 73	.....
Felix Armentero .....	825 36	{ 779 09 *46 27	41 27	.....	41 27	.....
Ragna Sorensen .....	2,010 83	{ 1,890 29 *120 54	100 54	.....	100 54	.....
Margaret Callahan ...	566 75	{ 533 41 *133 34	28 34	.....	28 34	.....
Aubrey Haywood ....	1,339 60	{ 1,262 62 *76 98	66 98	.....	66 98	.....
Bridget Hackett .....	3,130 93	{ 2,965 16 *165 77	140 77	.....	140 77	.....
Mary Sutton .....	729 80	{ 330 14 *399 66	36 49	\$358 17	36 49	\$358 17
Elizabeth Sterry, etc..	606 26	{ 570 95 *135 31	30 31	.....	30 31	.....
Mary Friely .....	2,424 53	{ 2,283 33 *141 20	121 20	.....	121 20	.....
Maggie McMahon .....	322 99	{ 306 84 *16 15	16 15	.....	16 15	.....
Charles Thompson ..	284 08	{ 269 88 *14 20	14 20	.....	14 20	.....
Martin McGlynn .....	237 90	{ 226 00 *11 90	11 90	.....	11 90	.....
Stefan Rogich .....	361 57	{ 343 77 *17 80	17 80	.....	17 80	.....
Minnie Kirschenbaum	711 86	{ 671 27 *40 59	35 59	.....	35 59	.....
William H. Crooms....	23 60	{ 23 22 *38	38	.....	38	.....
Julia Patterson .....	812 61	{ 771 79 *40 82	40 63	495 19	40 63	495 19
Isador Hoffman .....	91 80	{ 87 21 *4 59	4 59	.....	4 59	.....
William Stokes .....	243 21	{ 231 05 *12 16	12 16	.....	12 16	.....
Michael F. Laffan....	31,403 46	{ 28,730 11 *2,673 35	2,648 35	.....	2,648 35	.....
George Daniels .....	1 95	{ 1 60 *35	35	.....	35	.....
Wilhelm Horst .....	312 54	{ 206 14 *106 40	15 63	90 77	15 63	90 77
Edward Silberman ...	230 56	{ 209 35 *21 21	11 53	9 68	11 53	9 68
Mary Beres .....	270 93	{ 156 99 *113 94	13 55	100 39	13 55	100 39
Arthur Berrall .....	10 84	{ ..... *10 84	54	10 30	54	10 30
Paul Jacobowich .....	37 76	{ 13 40 *24 36	1 89	22 47	1 89	22 47
David Chesenoff .....	176 87	{ 175 53 *34	1 34	.....	1 34	.....
Mary McGowan .....	18 86	{ 15 45 *3 41	3 41	.....	3 41	.....
Frederick L. Bryant..	23 97	{ ..... *23 97	1 20	22 77	1 20	22 77
Catherine Armstrong.	2,682 27	{ 2,527 24 *155 03	129 43	.....	129 43	.....
Maria Geber .....	1,593 45	{ 1,498 78 *94 67	79 67	.....	79 67	.....
Robert E. Dearbergh.	105,504 18	{ 102,690 83 *2,813 35	2,788 35	.....	2,788 35	.....
Coroners— List, Nov. 16, 1916..	158 89	.....	7 94	150 95	7 94	150 95
Commissioner of Charities— List, Oct. 6, 1916...	34 28	.....	1 71	32 57	1 71	32 57
List, Oct. 13, 1916...	64 16	.....	3 21	60 95	3 21	60 95
List, Nov. 4, 1916...	48 86	.....	2 44	46 42	2 44	46 42
List, Nov. 10, 1916...	33 03	.....	1 65	31 38	1 65	31 38

Estate of	Gross Amount Estates.	Disbursements as Paid by Public Administrator.	Com-missions.	Net Amount to Account of Intestate Estates.	Distribution.	
					General Fund.	Special and Trust Accounts Intestate Estates County of New York.
List, Dec. 4, 1916...	19 72	.....	99	18 73	99	18 73
List, Dec. 11, 1916..	84 09	.....	4 21	79 88	4 21	79 88
Bellevue Hospital— List, Oct. 7, 1916...	42 49	.....	2 12	40 37	2 12	40 37
List, Oct. 14, 1916..	59 19	.....	2 96	56 23	2 96	56 23
List, Nov. 22, 1916..	59 44	.....	2 97	56 47	2 97	56 47
List, Dec. 26, 1916..	57 29	.....	2 87	54 42	2 87	54 42
Commissioner of Cor- rection— List, Dec. 21, 1916..	4 41	.....	22	4 19	22	4 19
Total .....	\$161,131.31	\$152,615.11	\$6,573.90	\$1,742.30	\$6,573.90	\$1,742.30

Cash received from Department of Public Charities—Oct. 6, 1916: Patrick Campbell, \$1.03; John McCormack, \$6.00; William Kelly, \$4.01; William Winchester, \$6.50; Mary Brennan, \$1.80; Annie Dwyer, \$10.01; Antonio Di Giulio, 45 cents; Benjamin Gomperts, 50 cents; Margaret Kelleher, \$2; Frank Leahy, \$1; Richard McMahon, 75 cents; Helen Walsh, 23 cents; total, \$34.28. Oct. 13, 1916: Harry Brant, \$2.55; Clemens Ziesche, \$4; Mary Parker, 18 cents; James Toy, \$8; Rose Frank, \$3; Edmund Cohen, \$6.27; Vincent Ardzone, \$1.53; Michael Smuckock, 20 cents; Richard McClain, \$1.03; John De Mopolus, \$11; Matthew Wagner, \$2.22; Agnes Flynn, 17 cents; Carrie Gaffney, \$1.50; George Williams, 36 cents; Sadie Kaw, 5 cents; Pauline Glaser, \$2.60; William Cathcart, \$1.50; Fred A. Anderson, \$9; Shutoo Yamagati, \$9; total, \$64.16. Nov. 4, 1916: Mary E. Brown, 26 cents; Mary Curtis, 8 cents; Anna Cassell, \$30; Martin Carry, \$5.21; Angelo Faccio, 50 cents; John Fee, \$1.30; Mary Sullivan, 93 cents; May Schnobel, 1 cent; Christopher Flood, \$1.20; Waldo Holmes, \$2; Wallace Wright, \$7.37; total, \$48.86. Nov. 10, 1916: Edward McGurrian, \$1.13; Michael Ross, \$31.15, less funeral, \$28, \$3.15; James O'Brien, \$1; Lulu Berstin, 33 cents; James Gibbons, \$1; Mary Maniscaleo, 15 cents; Paul Freeman, 20 cents; John Sullivan, 21 cents; Frank Smith, 20 cents; James Hennesy, 45 cents; Sevia Cenicolla, 22 cents; Thomas Farrell, 35 cents; Peter Ballo, \$5; Rufus Anderson, \$2; Maurice Hearn, \$3; Joseph Shubert, \$1; Erika Kovatio, \$7; Esther Gottscheld, \$3.04; John Johnson, \$2.50; Mary Phillips, 10 cents; Lum Lei, \$1; total, \$33.03. Dec. 4, 1916: Mary Pheiffer, \$0; Joseph Messano, \$2.44; Jacob Able, \$1.33; Angelo Aguillo, 48 cents; George Linger, \$1.12; Joseph Dean, 92 cents; Frederick Heitner, \$1.01; Charles Harris, \$7.35; Andrew Miko, 85 cents; Patrick Monahan, 25 cents; John O'Brien, \$1.15; Eleanor Schools, \$2.27; James Toomey, 55 cents; total, \$19.72. Dec. 11, 1916: James McCaffrey, \$1; Salvatore Durando, 30 cents; Mary Domschat, 31 cents; John Sivek, \$30; Bernard Markendorf, \$13.99; Lottie Middleman, 11 cents; Franz Brunner, 85 cents; Caesar Barrione, \$2.25; Lee Fong, \$1.38; Rose Gitelman, \$1.61; Isaac Zapodisky, \$1; Abe Shapiro, \$14; Joseph Kopp, \$4.60; Mazalina Santos, \$3; Walter O'Brien, \$4; Kate Goldstein, 60 cents; Patrick Byrne, \$4; Richard Davis, \$1.09; total, \$84.09.

Cash Received from Bellevue Hospital—Oct. 7, 1916: Charles Campbell, 25 cents; James Todd, 15 cents; Michael Ruddy, 9 cents; Patrick Reilly, 30 cents; James O'Neil, 37 cents; Louis Katz, 50 cents; Walter Wreinic, 71 cents; Fred Schneidten, \$8.48; Leopold Embende, 45 cents; Thomas Boyle, 50 cents; Rose Palusa, 45 cents; Louis Frederick, \$1; Francis Roller, 81 cents; Frank Gross, 5 cents; James Rogers, 10 cents; Lillie Rogano, 10 cents; Seymour Preston, 35 cents; Herman Holtz, \$3; Tessie O'Connell, \$2; Harry Bell, 60 cents; Nicholas Sander, 4 cents; Michael Caplio, \$5.90; Herman Miller, \$3.90; William Shay, 15 cents; Michael Barsley, 5 cents; Annie Vener, 12 cents; Anthony Penna, \$8.50; August Uthe, 80 cents; Hugh McGuire, 22 cents; Abe Menoff, 27 cents; Edward Clark, 70 cents; Humphrey Murphy, 18 cents; Lawrence Hines, \$1; Michael Gerry, 40 cents; total, \$42.49. Oct. 14, 1916: Mary Costello, 21 cents; James McQuade, 26 cents; George Janks, \$19.75; Fred Jaronsaphy, 51 cents; Ben Pollett, 92 cents; Henry Tiemeyer, 5 cents; Abraham Abramson, 10 cents; Phillip Lutz, \$1; Donald Mulcher, 50 cents; Thomas Green, 27 cents; Ernest Troller, \$1.65; Alice Gaskin, 10 cents; Joseph Moran, \$5; Isidore Heffield, 25 cents; Ellen Tobin, 34 cents; Anna Lyons, \$2.85; Margaret McGoe, 4 cents; Hugh McGowan, \$1; Kate Cavanagh, \$2.70; Jennie Shumaker, \$1; Edward Kaiser, \$1.26; William Burke, 35 cents; Frank Crosby, 25 cents; Lena Frank, \$2; Michael Laffer, 12 cents; Oscar Katz, 78 cents; Charles Bradley, 60 cents; Francisco Zundga, \$4.40; John Tague, \$1.71; William Eisenrack, \$3; John Bradley, 10 cents; David Rogers, \$1.25; Charles Allen, 29 cents; Paul Herrick, 86 cents; Manual Uzok, 45 cents; Henry Moller, \$2.05; Jennie Byne, 72 cents; Eugene Larolan, 30 cents; Annie Clark, 10 cents; Elizabeth Hahn, 10 cents; total, \$59.19.

Cash received from Coroners' Office, Manhattan, Nov. 16, 1916—Samuel Bosbourne, 5 cents; Lena Cormier (50 cents), \$7.84; James Cunningham, 62 cents; William H. Cornish, 30 cents; Peter Gaffney, 5 cents; James Lynch, \$1; James Monahan, 58 cents; James McCullough, \$3.26; John McNarige, \$4.38; Adam Osborn, \$3; Charles Peterson, \$1.45; Angelo Pompettio, 95 cents; John Reichel, 5 cents; Joseph Rocketka, 67 cents; George Stantenbach, 65 cents; Harry Thayermof, 61 cents; John White, 25 cents; William E. Winhelme, \$6.78; Harry J. Walker, 1 cent; unknown man, 23d st., East River, 71 cents; unknown man, 21st st., East River, 90 cents; unknown man, Bowery and 2d st., 30 cents; Paul Bidlingmayer, 14 cents; Jacob Busch, \$2.48; Frank Henderson, 36 cents; James Hart, 55 cents; Frank Kelly, 30 cents; Morris Levine, \$3.75; Charles Lombardi, \$3.50; Jeremiah Laline, 35 cents; Oswald McCarthy, 55 cents; George McCoy, 1 cent; Martin Reddy, 20 cents; David Schriber, 17 cents; unknown man, Lower Bay, 27 cents; unknown man, Pier 32, North River, 57 cents; unknown man, 510 West Broadway, 77 cents; unknown man, North River, off Pier 20, 98 cents; unknown man, 173 E. 129th st., \$4.17; unknown man, 21st st., East River, 5 cents; unknown man, North River, at 152d st., 1 cent; unknown man, East River, off 24th st., 69 cents; unknown man, North River, off 96th st., 12 cents; unknown man, North River, off 44th st., \$3; unknown man, East River, at 20th st., \$3; John Welinski, or unknown, 45 cents; George Baillet, 20 cents; Jas. Burke, 80 cents; Kate Dunn, 36 cents; Paul Fronzak (50 cents), \$8.97; Patk Grace, \$5.50; Michael Hogan, \$1.50; John Keenan, 2 cents; James Leonard, 5 cents; Stephen Moore, \$1.79; Samuel Marks, \$7; Caroline Fiarks, 30 cents; Hans Johannessen (unknown man), \$2.24; unknown man, Canal st., North River, 10 cents; unknown man, North River, off Pier 56, \$3; unknown man, East River, Beekman st., \$9; unknown man, colored, 135th st. and Lenox ave., 9 cents; unknown man, 108th st. and Hudson River, 10 cents; unknown man, 255 W. 20th st., 12 cents; unknown man, 400 W. 23d st., \$4.45; unknown man, Delancey st., 24 cents; Vance Berthes, 60 cents; Timothy Coleman, 15 cents; John Devanney, 50 cents; William Graham, 50 cents; George Hahn, 1 cent; Paul Heinze, \$3.16; Amiel Joeffray, 18 cents; Joseph Kerr, 15 cents; Edward Reilly, 4 cents; Anthony Ritt, \$7.19; Emil Stroebel, 55 cents; Abraham Silverman, 39 cents; unknown man, off Governors Island, \$17.36; John Culklin (unknown man), 25 cents; Philip Gargan (unknown man), 57 cents; unknown man, 60th st., East River, 6 cents; unknown man, Bay, off Liberty Statue, 16 cents; unknown man, 129th st., North River, \$1.13; unknown man, Spring st., North River, 21 cents; unknown woman, Scammel st. park, 2 cents; Sistina Viana, 50 cents; \$18.85; unknown man, off Governor's Island, 11 cents; Frank Duggan, 7 cents; total \$158.89.

Cash from Bellevue Hospital—Nov. 22, 1916—Lugy Amonisso, \$25; Donato Dadis, 2 cents; Patrick Stack, \$1.45; Michael Clark, 10 cents; Michael Shanahan, 12 cents; Amelia Lebacher, \$1; William Allen, \$3.84; Eugene Brida, 5 cents; Nathan Herowitz, 36 cents; Catherine Romey, 5 cents; William Boldwick, 10 cents; Charles Hern, \$5.23; Martin Karlin, \$3.75; William Olsen, 45 cents; George Heppke, 24 cents; Jacob Gold, 14 cents; John Landers, \$1; Rose McKnight, 2 cents; James McLaine, 10 cents; Andrew Ozurbar, 12 cents; Daniel Kearns, \$1.30; Louis Refette, \$2.07; Louis Deysing, \$2.60; Harry Walsay, 60 cents; Charles Wolf, 30 cents; John Ludrok, 30 cents; Lawrence Kerschesky, 50 cents; Luigi Sugetza, \$5.53; Sarah Everstein, 25 cents; Margaret Neave, 27 cents; Jessie Briggs, 10 cents; Anna Raustimer, \$1; Marcy Gayna, 50 cents; Robert Bell, 25 cents; Richard Dawson, 7 cents; Edward Carey, 45 cents; Robert Thompson, 11 cents; Edward Henley, 10 cents; total, \$59.44. Dec. 26, 1916: Joe Obschiba, 63 cents; Patrick Quinn, 6 cents; William Rumes, \$1; John Hayes, 1 cent; Luigi Amano, \$3.67; Palmine Stantini, \$1.14; Helen Haurgluk, 10 cents; William Peterson, 4 cents; Ozez Bazaz, 38 cents; Joseph Broling, 6 cents; George Nicholas, 75; Richard Purdon, 80 cents; Dennis Coleman, 90 cents; Thomas Nealon, \$1; Frank Moore, 15 cents; unknown man, 30 cents; Joseph John-



son, 85 cents; Joseph Slater, 53 cents; Ludwig Sturtzenbacher, 71 cents; Harry Portmann, \$1.35; Stephen Garne, \$9.95; James Fox, \$2.45; Emil Kaul, 29 cents; Lizzie Thompson, \$2.19; Samuel Seaman, 50 cents; James Burke, 2 cents; Elora Bernado, 23 cents; Joseph De Peto, \$9; Frank Jordan, \$3.13; John Stevens, \$4.60; Anna Robinson, 20 cents; Lucy Jackson, \$2.45; Sam Margalis, 15 cents; Costas Faganopolas, \$1.22; John Mack, \$4.93; William Keogh, 50 cents; Thomas Maliney, 55 cents; Patrick Malloy, 50 cents; total, \$57.29.

Cash from Department of Correction Dec. 21, 1916—John J. Donovan, \$4.41.

### DEPARTMENT OF FINANCE.

#### WARRANTS MADE READY FOR PAYMENT IN DEPARTMENT OF FINANCE FRIDAY, APRIL 27, 1917.

Below is a statement of warrants made ready for payment on the above date, showing therein the Department of Finance voucher number, the dates of the invoices or the registered number of the contract, the date the voucher was filed in the Department of Finance, the name of the payee and the amount of the warrant.

Where two or more bills are embraced in the warrant, the dates of the earliest and latest are given, excepting that, when such payments are made under a contract, the registered number of the contract is shown in the place of the second invoice date.

Where the word "final" is shown after the name of the payee, payment will not be made until thirty days after the completion and acceptance of the work, but all of the other warrants mentioned will be forwarded through the mail unless some reason exists why payment is to be made in person, in which event written notice will be promptly given to the claimant.

In making a written or verbal inquiry at this office for any of the above mentioned warrants, it is requested that reference be made by the Department of Finance voucher number.

WILLIAM A. PRENDERGAST, Comptroller.

Finance Voucher No.	Invoice Dates or Contract Number.	Received in Department of Finance.	Name of Payee.	Amount.
<b>Armory Board.</b>				
62819	3-22-17	4-20-17	Century Tire Agency of New York..	\$79 70
62820	2-26-17	4-20-17	John L. Whiting-J. J. Adams Co.....	32 92
62813	3-12-17	4-20-17	McKesson & Robbins .....	7 63
62812	3-30-17	4-20-17	Chemo Co. ....	7 50
62811	3-19-17	4-20-17	Charles F. Hubbs & Co.....	16 54
62809	3-30-17	4-20-17	Cavanagh Bros. & Co.....	31 59
62816	2-20-17	4-20-17	W. F. Haigh .....	8 25
62814	3-13-17	4-20-17	Hoffman-Corr Mfg. Co. ....	14 50
62817	3-29-17	4-20-17	McKesson & Robbins .....	15 00
62840	3-21-17	4-20-17	Agent and Warden of Clinton Prison	7 50
62830	3-27-17	4-20-17	John L. Whiting-J. J. Adams Co.....	2 43
62834	3-26-17	4-20-17	The Globe Wernicke Co. ....	40 80
62783	2-27-17	4-20-17	Stanley & Patterson .....	12 25
62782	3-21-17	4-20-17	Pittsburgh Plate Glass Co.....	7 50
62779	3-27-17	4-20-17	Pittsburgh Plate Glass Co.....	10 58
62789	3-21-17	4-20-17	Nicholas J. Schery .....	6 00
62787	4- 3-17	4-20-17	Nicholas J. Schery .....	10 00
62791	3-20-17	4-20-17	Samuel Pollack .....	9 00
62825	3-23-17	4-20-17	Annin & Co. ....	10 10
62836	3-16-17	4-20-17	William R. Thompson .....	4 00
62823	3-17-17	4-20-17	Columbian Rope Co.....	11 75
62835	3-15-17	4-20-17	A. P. Dienst Co., Inc.....	31 10
62833	3-30-17	4-20-17	A. Pearson's Sons .....	19 00
62824	3-16-17	4-20-17	Cavanagh Bros. & Co.....	4 50
62827	3-27-17	4-20-17	Stanley & Patterson .....	20 30
62838	3-14-17	4-20-17	Stanley & Patterson .....	3 60
62828	3-20-17	4-20-17	Stanley & Patterson .....	7 20
62810	3-16-17	4-20-17	Cavanagh Bros. & Co.....	62 69
62796	1-25-17.	3-14-17	W. F. High .....	23 75
68430	2- 6-17	4-11-17	Gillam's Service .....	24 00
<b>Board of Ambulance Service.</b>				
63928	46865	4-24-17	St. Mary's General Hospital of the City of Brooklyn .....	\$250 00
63929	46864	4-24-17	St. Laurence Hospital .....	250 00
63931	46866	4-24-17	St. Vincent's Hospital of the City of New York .....	375 00
63930	46867	4-24-17	St. Vincent's Hospital, Borough of Richmond .....	195 00
63932	46868	4-24-17	The Staten Island Hospital .....	250 00
63937	46871	4-24-17	Williamsburgh Hospital .....	250 00
63935	46869	4-24-17	The Swedish Hospital in Brooklyn....	195 00
63922	46856	4-24-17	New York Homeopathic Medical College and Flower Hospital .....	375 00
63921	46857	4-24-17	New York Hospital .....	577 50
63920	46858	4-24-17	New York Polyclinic Medical School and Hospital .....	87 50
63923	46859	4-24-17	Norwegian Lutheran Deaconesses' Home and Hospital .....	250 00
63924	46860	4-24-17	Rockaway Beach Hospital and Dispensary .....	80 00
63926	46861	4-24-17	St. Catherine's Hospital .....	195 00
63927	46862	4-24-17	St. John's Long Island City Hospital..	195 00
63925	46863	4-24-17	St. Joseph's Hospital, Queens.....	125 00
63919	46855	4-24-17	Methodist Episcopal Hospital in the City of Brooklyn .....	157 50
63918	46854	4-24-17	Mary Immaculate Hospital .....	250 00
63916	46853	4-24-17	Long Island College Hospital .....	212 50
63915	46852	4-24-17	Knickerbocker Hospital .....	250 00
63934	46851	4-24-17	The Jewish Hospital .....	250 00
63914	46850	4-24-17	Jamaica Hospital .....	125 00
63933	46849	4-24-17	The Hospital of the Holy Family ....	125 00
63913	46848	4-24-17	German Hospital of Brooklyn .....	195 00
63912	46847	4-24-17	Flushing Hospital and Dispensary ....	195 00
63911	46846	4-24-17	Church Charity Foundation of Long Island, St. John's Hospital .....	125 00
63908	46845	4-24-17	Bushwick Hospital .....	70 00
63909	46844	4-24-17	Brooklyn Hospital .....	250 00
63910	46843	4-24-17	Brooklyn Eastern District Dispensary and Hospital .....	70 00
63917	47225	4-24-17	Lincoln Hospital and Home .....	500 00
63936	46870	4-24-17	Volunteer Hospital .....	195 00
63904		4-24-17	James L. Murray .....	5 05
63905		4-24-17	John J. O'Leary .....	7 23
<b>Art Commission.</b>				
63898	3-31-17	4-24-17	United Electric Service Co. ....	\$9 25
<b>Department of Plant and Structures.</b>				
59962	4- 1-17	4-14-17	Harlem Stables Co., Inc. ....	\$120 00
59960	3-29-17	4-14-17	Hanlon & Goodman Co. ....	375 68
63303		4-21-17	Herman Prager, Clerk .....	100 00
<b>Bellevue and Allied Hospitals.</b>				
64401		4-24-17	A. E. Aikman .....	\$12 80
<b>Municipal Court of The City of New York.</b>				
63774		4-23-17	New York Telephone Company .....	\$78 11
62290		4-20-17	Hugh J. Trainor .....	10 65
<b>County Clerk, Kings County.</b>				
62430	12-30-16	4-20-17	Underwood Typewriter Co., Inc. ....	\$11 25
62420	12-27-16	4-20-17	Remington Typewriter Company ....	92 70
62422	12-27-16	4-20-17	The Oliver Typewriter Co. ....	78 38
<b>County Clerk, Bronx County.</b>				
63865		4-24-17	James V. Ganly, County Clerk .....	\$100 00
<b>County Clerk, New York County.</b>				
59034	4-12-17	4-12-17	Century Rubber Stamp Works .....	\$7 00

Finance Voucher No.	Invoice Dates or Contract Number.	Received in Department of Finance.	Name of Payee.	Amount.
<b>Board of City Record.</b>				
59857	46375	4-14-17	William Bratter & Co. ....	\$161 55
59856	46375	4-14-17	William Bratter & Co. ....	969 08
59855	46375	4-14-17	William Bratter & Co. ....	491 40
59850	46378	4-14-17	Library Bureau .....	422 03
59852	46379	4-14-17	Clarence S. Nathan, Inc. ....	2,894 99
59853	46374	4-14-17	William Bratter & Co. ....	6,567 08
59854	46375	4-14-17	William Bratter & Co. ....	3,311 10
63741	3-21-17. 4- 3-17	4-23-17	M. B. Brown Printing & Binding Co..	76 79
<b>Department of Correction.</b>				
58266	3-21-17	4-11-17	Gough & Horn .....	\$711 00
65803	1-19-17	4-26-17	H. Kohnstamm & Co. ....	76 44
<b>District Attorney, New York County.</b>				
64051		4-24-17	Broadway Central Hotel .....	\$17 90
64048		4-24-17	Edward Swann, District Attorney ....	317 73
64049		4-24-17	Chas. H. Radzinsky, Process Server..	93 96
<b>Department of Docks and Ferries.</b>				
61491	2-20-17	4-18-17	Summers Supply Co. ....	\$25 88
63743		4-23-17	Philip Guise, Asst. Engineer .....	2 90
<b>Board of Estimate and Apportionment.</b>				
62335	4- 1-17	4-20-17	Ruth Baker .....	\$94 75
62331	3- 5-17	4-20-17	George J. McFadden .....	41 00
64487		4-24-17	Joseph Haag, Secretary .....	69 37
<b>Department of Education.</b>				
63157	11-14-16	4-21-17	William H. Strang .....	\$6 00
62185	1-16-17	4-21-17	Philp & Paul .....	9 81
62180	2-16-17	4-21-17	D. J. Deady .....	9 65
63179	2- 9-17	4-21-17	D. J. Deady .....	9 30
63162	2-21-17	4-21-17	Max Jackel .....	2 60
63163	2-13-17	4-21-17	Benjes & Stiefel .....	9 18
63167	1-30-17.	4-21-17	I. Youdelman .....	5 80
63178	2-23-17		A. D. Evertsen Co. ....	12 70
63181	2-26-17	4-21-17	Adam J. Hendel & Co.....	12 00
63156	1- 5-17	4-21-17	Reid's Express .....	12 40
59995	10-31-16	4-14-17	T. Frederick Jackson, Inc.....	546 00
60044		4-14-17	Tower Mfg. & Novelty Co.....	1,891 24
59987		4-14-17	A. W. King .....	1,777 50
60043		4-14-17	The Ellsworth Co. ....	267 12
60046		4-14-17	S. Tuttle's Son & Co.....	351 41
60047		4-14-17	S. Tuttle's Son & Co.....	1,340 35
59993	1-13-17. 2- 8-17	4-14-17	New York Blue Print Paper Co.....	111 60
60040		4-14-17	Hammacher, Schlemmer & Co.....	650 64
60038		4-14-17	Syndicate Trading Co. ....	228 16
60039		4-14-17	Syndicate Trading Co. ....	162 76
62354	12-30-16	4-20-17	Isidor Frank .....	29 09
59984		4-14-17	Simon Russek, assignee of R. Solomon & Son, Inc. ....	1,147 50
59983	45568	4-14-17	Benjes & Stiefel .....	450 00
59982	45941	4-14-17	J. M. Knopp .....	922 50
59988	45490	4-14-17	E. Rutzler Co. ....	2,313 00
59989	45286	4-14-17	Philp & Paul .....	450 00
59986	45452	4-14-17	Samuel Rosen .....	1,692 00
59985	46226	4-14-17	Henry Saal .....	540 00
59981	44271	4-14-17	E. Rutzler Co. ....	526 30
59979	46400	4-14-17	J. Friedman .....	1,395 00
60003	2-13-17. 2-19-17	4-14-17	M. B. Brown Printing & Binding Co..	129 55
63186	2-19-17	4-21-17	William E. Mason .....	21 89
63187	2-19-17	4-21-17	William E. Mason .....	20 13
63192	2-24-17	4-21-17	Alexander R. Boyce, Inc.....	21 29
63201	2-15-17	4-21-17	John A. Brennan .....	36 63
63123	2- 3-17	4-21-17	American District Telegraph Co.....	9 00
63193	2-20-17	4-21-17	Louis Imersheim .....	5 25
63130	1-15-17	4-21-17	Lorenzo & Byrns .....	22 95
57801		4-11-17	American Type Founders Co.....	2,873 37
54567	1-13-17	4- 4-17	H. T. Dakin .....	39 60
59990		4-14-17	The Crowell Publishing Co.....	300 00
59980		4-14-17	Charles Williams Co., Inc. ....	720 00
59999	3- 2-17	4-14-17	The Crowell Publishing Co.....	110 00
61374		4-18-17	Elson Art Publication Co., Inc.....	61 60
62903		4-20-17	Snelling & Son .....	6 80
62910		4-20-17	Snelling & Son .....	3 40
63134	1-31-17	4-21-17	D. Stein .....	3 44
63136	1- 1-17	4-21-17	William Kroepke .....	11 32
63132	1-13-17	4-21-17	Lorenzo & Byrns .....	21 15
63194	2-21-17	4-21-17	Max Jackel .....	5 95
63165	2- 5-17	4-21-17	Ohlhausen & Veit .....	4 17
<b>Department of Finance.</b>				
63792	4-16-17	4-23-17	Remington Typewriter Co.....	\$4 40
<b>Fire Department.</b>				
58708	2-21-17	4-12-17	Baer Bros. ....	\$222 50
<b>Department of Health.</b>				
47804	2-29-16	3-16-17	Commercial Coal Co. ....	\$630 40
61685	3- 1-17	4-18-17	P. Lenane & Bro.....	68 23
61092	2-28-17	4-17-17	M. O'Brien & Son, Inc.....	97 84
61090	1-31-17	4-17-17	J. Crocco & Son .....	30 05
61102	3-14-17	4-17-17	Swan & Finch Co.....	30 00
64378		4-24-17	Lucius P. Brown, Director .....	21 70
64377		4-24-17	Wm. L. Somerset, Chief Division ....	4 45
<b>Board of Inebriety.</b>				
51434	3-15-17	3-27-17	The Harral Soap Co., Inc. ....	\$32 70
<b>Miscellaneous.</b>				
64864		4-25-17	National Surety Company .....	\$153 00
64871		4-25-17	National Surety Company .....	75
64867		4-25-17	National Surety Company .....	93 01
64880		4-25-17	Howard L. Bain .....	11 04
64872		4-25-17	United States Fidelity & Guaranty Company .....	110 00
64870		4-25-17	United States Fidelity & Guaranty Company .....	12 50
64873		4-25-17	Hartford Accident and Indemnity Company .....	55 00
64868		4-25-17	Hartford Accident and Indemnity Company .....	86 25
64865		4-25-17	Fidelity and Deposit Company of Maryland .....	188 00
64863		4-25-17	American Surety Company of New York .....	83 87
64866		4-25-17	American Surety Company of New York .....	137 50
64869		4-25-17	Globe Indemnity Company .....	100 00
64878		4-25-17	London & Lancashire Indemnity Co. of America .....	30 00
64879		4-25-17	New Amsterdam Casualty Company ..	17 50
64883		4-25-17	The Fidelity and Casualty Company of New York .....	5 00
64882		4-25-17	Royal Indemnity Company .....	12 50
64881		4-25-17	Casualty Company of America .....	37 50
64021		4-24-17	Francis A. Caulfield .....	144 56
64020		4-24-17	Frank Bianco .....	23 29
64019		4-24-17	Frank Mott, Jr. ....	10 01
64018		4-24-17	David H. Schmidt Co. ....	2 42



Finance Voucher No.	Invoice Dates or Contract Number.	Received in Department of Finance.	Name of Payee.	Amount.	Finance Voucher No.	Invoice Dates or Contract Number.	Received in Department of Finance.	Name of Payee.	Amount.
64017	4-24-17		Gertrude Kramer	1 87	62758	3-23-17		President of the Borough of Manhattan.	
64016	4-24-17		Harris Frank	2 46	61576	3-16-17		4-20-17 Stanley & Patterson	\$48 18
64015	4-24-17		Louis Tallerman	3 07	62719	12-30-16		4-18-17 Greenlie, Halliday Co.	20 90
64014	4-24-17		Longin P. Fries	1 83	62717	3-20-17		4-20-17 The Sicilian Asphalt Paving Co.	26 85
63998	4-24-17		Receiver of Taxes	5 24	62718	3-26-17		4-20-17 W. J. Fitzgerald	30 00
64025	4-24-17		Solomon Levin	10 00	62732	10-30-16		4-20-17 United States Wood Preserving Co.	18 61
64026	4-24-17		Frederick Rittman	1 60	62742	3-28-17		4-20-17 Church E. Gates & Co., Inc.	82 99
64027	4-24-17		Sammis & Clark	33 75	62763	3-30-17		4-20-17 A. G. Jacobus' Sons, Inc.	42 00
64028	4-24-17		Cross & Brown Company	3 12	62762	3-17-17		4-20-17 Typewriter Trading Co.	27 60
64024	4-24-17		Henry Amling	28 74	62738	3-17-17		4-20-17 T. C. Moore & Co.	3 50
64023	4-24-17		Myles Dolan	13 15	62737	3-23-17		4-20-17 John Sullivan & Son	22 50
63993	4-24-17		Anastasia Cregan, administratrix of the estate of Mary Carroll, deceased	13 40				4-20-17 A. G. Belden & Co.	33 75
64782			Firemen's Association, State of New York, for payment to the treasurer of the Volunteer Firemen's Home Association at Hudson, N. Y.; J. P. Powers, as treasurer	675 60	61044	3-31-17		President of the Borough of The Bronx.	
64779			Veteran Exempt and Volunteer Firemen's Association of the Edgewater Fire Department of Staten Island; John Birkle, as treasurer	226 55	60087			4-17-17 John Otto	\$13 50
64780			Veteran Volunteer Firemen's Association of Tottenville, N. Y.; Peter C. Dilg, as treasurer	30 31	46983	4-14-17		President of the Borough of Brooklyn.	
64778			Veteran Firemen's Association of the North Shore Fire Department of Staten Island; George Bowman, as treasurer.	190 81	44843	4-14-17		4-14-17 New York Telephone Co.	\$951 96
64781			South Shore Veteran and Exempt Volunteer Firemen's Association of Staten Island; Alber Killmeyer, as treasurer.	79 28	45766	4-13-17		4-14-17 Concrete Material Co., Inc.	13,121 09
64773			Exempt Firemen's Association of Long Island City; George J. Turner, as treasurer	166 14				4-13-17 John M. Dumpf, assignee of Arthur A. Dumpf	4,819 32
64774			Veteran Firemen's Association of Long Island City; Samuel A. Matthews, as treasurer	187 33	62942	4-1-17		President of the Borough of Richmond.	
64770			Exempt Firemen's Association of the town of Newtown; Charles J. Schnell, as treasurer	584 87	26351	12-11-16		4-20-17 The Morey-La Rue Laundry Co.	\$50 00
64771			Exempt Firemen's Association of the Fifth Ward, Borough of Queens; Albert Ringk, as treasurer	290 74	52674	2-1-17		1-19-17 Underwood Typewriter Co., Inc.	9 90
64772			Exempt Firemen's Association of Flushing; Alphons G. Plessis, as treasurer	295 82	62148	3-22-17	4-5-17	3-29-17 John D. Killian Auto Co., Inc.	15 00
64775			Exempt Firemen's Benevolent Association of College Point; Henry E. Hess, as treasurer	230 56	62146	3-31-17		Public Service Commission.	
64776			Veteran Volunteer Firemen's Association of Jamaica; J. Augustus Lodge, as treasurer	306 00	59121	3-2-17		4-19-17 Correct Printing Co., Inc.	\$66 02
64777			Woodhaven Exempt Volunteer Firemen's Association; George Whitnell, as treasurer	451 79	62638	2-28-17	3-26-17	4-19-17 The Brooklyn Daily Eagle	99 30
63988	4-24-17		Peter Malames	200 00	62662	3-17-17	3-28-17	4-12-17 William L. Savacool	122 00
66405	4-27-17		Frederick Ahland and Charles Ahland, doing business under the name of Ahland's Express, or K. C. Bates, attorney	306 32	62539	3-22-16	3-16-17	Department of Public Charities.	
65491	4-26-17		The Corn Exchange Bank	20 49	62534	3-3-17	3-23-17	4-20-17 The Yale & Towne Mfg. Co.	\$2 70
64769	4-25-17		The Chamberlain of the City of New York	1 46	62523	3-31-17		4-20-17 C. H. & E. S. Goldberg	19 88
63382	4-12-17		National Guard and Naval Militia.	\$15 00	62500	3-21-17		4-20-17 Paul B. Hoerber	14 61
63381	4-11-17		4-23-17 Nick Weaver	18 00	62497	3-31-17		4-20-17 Bloomingdale Bros.	40 75
63375	4-14-17		4-23-17 Frank H. Lay	80	62492	2-1-17	2-17-17	4-20-17 J. J. Snyder & Son, Inc.	11 70
63356	4-8-17		4-23-17 A. R. Barker	3 45	62484	2-7-17	2-14-17	4-20-17 Stump & Walter Co.	6 30
63330			4-23-17 L. K. Palen	3 00	62522	2-15-17	3-31-17	4-20-17 Knickerbocker Ice Co.	44 03
63340			4-23-17 Dr. G. L. Nichols	5 59	62474	2-9-17		4-20-17 Schieffelin & Co.	79 17
63343			4-23-17 F. D. McLean	5 37	62494	2-5-17	2-12-17	4-20-17 Boericke & Runyon	79 22
			4-23-17 Harry T. Blythe	5 37	62664	3-15-17	4-3-17	4-20-17 Chas. W. Brucher	7 37
61310	4-10-17		4-18-17 Shaw-Walker Co.	\$69 88	62502	3-14-17		4-20-17 F. A. Hardy & Co.	2 10
59978	2-10-17	3-9-17	Central Purchase Committee.	\$253 40	62631	2-23-17	3-17-17	4-20-17 Consolidated Dental Mfg. Co.	44 23
63629			Bronx Parkway Commission.	\$75 86	62647	3-30-17		4-20-17 H. T. Dakin	33 71
59883	3-15-17		4-14-17 Geo. R. Hilty, Assistant Secretary	\$162 50	62651	4-2-17		4-20-17 Royal Petroleum Co., Inc.	10 29
59884	3-13-17		4-14-17 The Grasselli Chemical Co.	690 00	62652	4-2-17		4-20-17 The American Laundry Machinery Co.	63 10
59888	1-18-17		4-14-17 Stump & Walter Co.	173 50	62650	3-31-17		4-20-17 Frank J. Lennon Co.	30 52
59880	12-7-16	3-3-17	4-14-17 Schoverling, Daly & Gales	193 00	57000	3-17-17		4-20-17 Michael Durack	8 00
59892	3-17-17	2-28-17	4-14-17 Kalt Lumber Co.	418 50	57356	2-1-17	2-26-17	4-20-17 Jeremiah Doran	4 00
59910	3-10-17		4-14-17 William S. Van Clief & Sons	630 00	63049	3-31-17		4-20-17 Eugene O. R. McArdle	5 50
59908	3-3-17		4-14-17 Balfour & Koch Co.	108 50	63822			4-9-17 Chas. W. Brucher	53 04
59894	2-15-17		4-14-17 Wright Wire Co.	208 50	63820			4-10-17 The Kny-Scheerer Corporation	52 29
63616		46578	4-14-17 John Lucas	49 52	63824			4-20-17 Martin-Schaefer Co., Inc.	7 20
62686	2-21-17		4-20-17 New York Telephone Co.	49 52	63823			4-24-17 Helene D. Gengston, Acting Supt.	5 25
62689	2-8-17		4-20-17 Department of Correction	11 40				4-24-17 Edward E. McMahon, Supt.	10 50
58730		46681	4-20-17 James H. Rhodes & Co.	34 56				4-24-17 Stuart A. Rice, Supt.	12 20
62708	3-31-17		4-12-17 J. & T. Adikes	351 61				4-24-17 Ella A. Lawrence, Acting Supt.	5 50
62707	3-31-17		4-20-17 The Western Union Telegraph Co.	3 00	63074	3-31-17		Register, Bronx County.	
62706	2-23-17		4-20-17 The E. Howard Clock Co.	33 75	63073	3-31-17		4-24-17 Theodore Kolber, Bookkeeper	\$9 10
62704	3-7-17		4-20-17 Matthew Colton	2 50	63071	4-1-17		Register, New York County.	
62700	3-6-17		4-20-17 The Motor Car Equipment Co.	8 10	63068	3-31-17		4-24-17 Walter Fairchild, Special Deputy Register	\$16 25
62701	2-14-17		4-20-17 National Lead Co.	66 00				Sheriff, Kings County.	
62703	3-9-17		4-20-17 Vought & Williams	51 12	60076	2-5-17	3-19-17	4-20-17 Otto Muhlbauer & Co.	\$56 23
62693	2-19-17		4-20-17 Kalt Lumber Co.	30 00	60066	3-8-17		4-20-17 Metropolitan Hotel Supply Co.	65 06
62687	2-1-17		4-20-17 The Smith Worthington Co.	59 89	60075	3-28-17		4-20-17 C. Fitter & Sons	73 99
62685	2-15-17		4-20-17 James S. Barron & Co.	11 22	60051	3-10-17		4-20-17 J. D. Books	28 16
			4-20-17 Agent and Warden of Sing Sing Prison	22 00	60059	3-28-17		Department of Street Cleaning.	
					60067	8-24-16	3-8-17	4-14-17 Manning, Maxwell & Moore	\$210 00
					60070	11-10-16	1-16-17	4-14-17 Wall Rope Works, Inc.	131 40
					60071	5-5-16	3-23-17	4-14-17 Rumsey Pump and Machine Co.	787 50
					57482			4-14-17 Geo. N. Reinhardt & Co.	529 90
					64306			4-14-17 F. W. Wurster & Co.	144 00
					59941	1-1-17		4-14-17 Department of Correction	124 00
					62857	3-31-17		4-14-17 The Smith-Worthington Co.	100 00
					62858	3-31-17		4-14-17 Knickerbocker Supply Company	662 29
					62862	4-16-17		4-10-17 Thomas M. Blake	664 42
					62860	4-6-17		4-24-17 John J. O'Brien, Chief Clerk	61 55
					5330			Department of Taxes and Assessments.	
					5327			4-14-17 Real Estate Directory Co., Inc.	\$100 00
					5328			4-20-17 Walter Curtis	9 45
					5326			4-20-17 New York Bottling Co., Inc.	6 30
					63442	3-22-17		4-20-17 John Haney	2 50
					63441	4-6-17		4-20-17 P. W. Valley, Inc.	36 00
					62856	3-31-17		Board of Water Supply.	
					60092			4-19-17 Josiah W. Jenkins	\$85 00
					60091			4-19-17 Thomas Gray	56 90
					60094			4-19-17 William J. Young	55 00
					60095			4-19-17 George E. Willcomb	14 70
					59615			4-23-17 Engineering News	9 60
					59616			4-23-17 New York American	15 00
					63003	3-8-17		Department of Water Supply, Gas and Electricity.	
								4-20-17 The Yonkers Electric Light & Power Co.	\$13 32
								4-14-17 Edison Electric Illuminating Co. of Brooklyn	122 00
								4-14-17 New York Edison Company	358 61
								4-14-17 The A. P. Smith Mfg. Co.	339 51
								4-14-17 R. D. Wood & Co.	1,759 68
								4-13-17 Gavin Rowe	7,182 93
								4-13-17 Pattison & Bowns	30,113 36
								4-20-17 Geo. H. Reinhardt & Co.	22 62

## VOUCHERS RECEIVED IN DEPARTMENT OF FINANCE, FRIDAY, APRIL 27, 1917.

A statement is herewith submitted of all vouchers filed in the Department of Finance on this date, in which is shown the Department of Finance voucher number, the date of the invoices or the registered number of the contract, the name of the payee and the amount of the claim. Where two or more bills are embraced in one voucher the date of the earliest is given, excepting that when such vouchers are submitted under a contract the registered number of the contract is shown instead.

WILLIAM A. PRENDERGAST, Comptroller.

Finance Voucher No.	Invoice Date	Name of Payee.	Amount.
66730	3-31-17	T. E. Quinn	\$15 00

## Armory Board.

Finance Voucher No.	Invoice Date	Name of Payee.	Amount.	Finance Voucher No.	Invoice Date	Name of Payee.	Amount.
66731	4-4-17	Wm. C. Ferrer	128 00	66714	2-26-17	A. & W. Auburn Prison	141 50
66732	4-17-17	T. E. Quinn	85 00	66715	4-5-17	National Lead Co.	5 63
66733	3-4-17	Wm. C. Ferrer	18 50	66716	4-6-17	Cavanagh Bros. & Co.	5 30
66734	4-10-17	T. E. Quinn	12 00	66717	2-28-17	Pittsburgh Plate Glass Co.	6 85
66703	4-12-17	Cavanagh Bros. & Co.	34 84	66718	2-21-17	Walter F. Keenan & Bro.	56 40
66704	4-10-17	Cavanagh Bros. & Co.	30 05	66719	3-15-17	J. M. Saulpaugh's Sons	34 72
66705	3-6-17	A. & W. Auburn Prison	65 45	66720	3-14-17	Minwax Co.	31 25
66706	4-4-17	A. & W. Auburn Prison	17 70	66721	4-6-17	Cavanagh Bros. & Co.	5 00
66707	3-30-17	Cavanagh Bros. & Co.	63 30	66722	3-31-17	Cavanagh Bros. & Co.	5 00
66708	4-3-17	Revere Rubber Co.	31 05	66723	3-29-17	Neptune B. Smyth	120 00
66709	4-9-17	W. F. Haigh	15 00	66724	4-4-17	T. E. Quinn	182 00
66710	3-26-17	Cavanagh Bros. & Co.	13 75	66725	4-4-17	Saml. Pollack	56 63
66711	3-10-17	Cavanagh Bros. & Co.	170 73	66726	4-5-17	E. J. Sutphin	108 00
66712	4-13-17	A. & W. Clinton Prison	7 00	66727	4-4-17	Wm. C. Ferrer	76 00
66713	4-12-17	Cavanagh Bros. & Co.	26 30	66728	3-3-17	J. Esner	10 00



Invoice Finance Date Vouch- or Con- er No. tract Number.	Name of Payee.	Amount.	Invoice Finance Date Vouch- or Con- er No. tract Number.	Name of Payee.	Amount.	Invoice Finance Date Vouch- or Con- er No. tract Number.	Name of Payee.	Amount.
66729	4-4-17 Wm. C. Ferrer .....	54 00	66786	4-26-17 Il Progresso Italo Ameri- cans .....	16 46	66116	9-8-16 Yawman & Erbe Mfg. Co..	29 03
66690	1-31-17 Stanley & Patterson .....	28 36	<b>Department of Correction.</b>			66117	9-23-16 F. C. Stechert Co.....	98
66691	3-21-17 Cavanagh Bros. & Co. ....	6 25	66894	2-28-17 Triangle Auto Service.....	1 50	66039	2-2-17 William Bratter & Co.....	424 80
66692	4-10-17 John A. Casey Co. ....	3 80	66895	3-31-17 Andrew Reaney .....	19 00	66040	6-12-16 The J. W. Pratt Co.....	465 20
66693	4-14-17 W. F. Haigh .....	6 25	66896	3-31-17 S. H. Creeden .....	44 15	66041	2-28-17 Clarence S. Nathan, Inc....	652 22
66694	3-16-17 Stewart-Dickson & Co. ....	62 55	66897	3-31-17 Durkin & Ryan .....	19 00	66042	2-2-17 Wm. Bratter & Co.....	237 00
66695	4-12-17 Cavanagh Bros. & Co. ....	4 75	66898	2-2-17 Martin T. Reddy .....	6 25	66043	1-2-17 Keuffel & Esser Co.....	16 90
66696	4-5-17 Chas. F. Hubbs & Co. ....	13 50	66827	1-8-17 The American Laundry Ma- chinery Co. ....	275 00	66044	1-25-17 Manhattan Electric Sup. Co.	13 92
66697	3-22-17 Chas. F. Hubbs & Co. ....	13 50	66828	3-28-17 John Bellmann .....	332 40	66045	12-22-16 Berger Bros. Co.....	4 00
66698	4-4-17 McKesson & Robbins .....	6 00	66829	3-2-17 Baltimore Pearl Horing Co.	363 00	66046	2-17-17 M. Horowitz .....	10 16
66699	3-31-17 Perfection Chemical Co....	211 20	62830	3-16-17 Benj. Horton .....	356 94	66047	12-27-16 Manhattan Card & Paper Co. ....	50 98
66700	4-11-17 Chas. F. Hubbs & Co. ....	6 75	66831	3-17-17 Benj. Horton .....	703 80	66048	1-15-17 Theo. E. Hergert, Inc.....	20 00
66701	4-16-17 McKesson & Robbins .....	4 65	66832	3-1-17 The Texas Co.....	227 50	66049	2-6-17 Dood, Mead & Co.....	292 00
66702	4-11-17 Standard Oil Co. of N. Y....	5 50	66833	4-6-17 T. Finans' Sons .....	93 17	<b>Fire Department.</b>		
<b>Commissioner of Accounts.</b>			66834	3-31-17 The Mutual Towel Supply Co. ....	4 75	66429	New York Tel. Co.....	648 68
66655	4-12-17 Star Iron Works .....	\$3 00	66835	3-8-17 The Smith-Worthington Co.	19 35	6643	New York Tel. Co.....	214 26
66656	Iva Shuster .....	9 50	66836	4-19-17 Candee, Smith & Howland Co. ....	1 85	66405	Fredk. Ahland et al., doing business under the name of Ahland Express .....	306 32
66530	4-24-17 Frank Oliver .....	8 05	66837	3-30-17 John Greig .....	568 76	66427	47000 New York Tel. Co.....	527 03
66531	The Western Union Tel. Co.	8 96	66838	4-4-17 A. H. Hoffman .....	936 00	66428	47000 New York Tel. Co.....	155 72
66532	4-20-17 Morris Koenig .....	24 25	66839	4-6-17 J. M. Thorburn & Co.....	60 00	66414	3-1-17 International Motor Co.....	139 97
<b>Bellevue and Allied Hospitals.</b>			66840	4-16-17 Peter Henderson & Co.....	30 86	66415	3-21-17 Detroit-Cadillac Motor Car Co. ....	2 20
66053	3-7-17 Ben Cohen's Grocery .....	\$9 00	66841	3-26-17 J. M. Thorburn & Co.....	44 65	66416	4-3-17 Amer. Wood Working Ma- chinery .....	8 73
66054	2-28-17 Conron Bros. Co. ....	708 54	66842	2-20-17 H. P. Langdon & Son.....	20 50	66417	3-17-17 Rajah Auto Supply Co.....	7 28
66055	4-14-17 Dr. Daddirrian & Sons Co....	20 00	66843	2-28-17 Triangle Auto Service.....	86 80	66418	4-4-17 American-La France Fire Eng. Co. ....	297 90
66056	3-2-17 H. Hahnenfeld .....	18 73	66844	3-31-17 Triangle Auto Service.....	67 83	66419	3-28-17 Phoenix Specialty Mfg. Co.	10 00
66057	3-1-17 Westchester Fish Co. ....	14 57	66845	3-31-17 Triangle Auto Service.....	24 64	66420	3-15-17 Herschell-Spillman Co. ....	96 97
66058	3-31-17 Ruchman & Samuels .....	90 41	66846	3-31-17 The Texas Co.....	37 50	66421	3-7-17 Ahlberg Bearing Co. ....	25 13
66059	3-23-17 The Jamieson & Bond Co....	296 33	66847	3-3-17 Mapes, Mead & Ray Co., Inc. ....	14 54	66422	4-4-17 The Bronx Drive Motor Co.	180 27
66060	9-6-17 Everson & Reed Co., Inc....	2 30	66848	4-11-17 The Smith-Worthington Co.	2 20	66423	3-21-17 Lowe Motor Supplies Co....	72 22
66061	3-28-17 M. L. Bird Co. ....	77 50	66849	4-18-17 Keuffel & Esser Co.....	2 84	66424	4-5-17 H. T. Dakin .....	36 40
66062	3-13-17 Burroughs, Wellcome & Co.	45	66850	4-18-17 The Frank, Richard & Gard- ner Co. ....	199 68	66425	3-29-17 J. D. Johnson Co., Inc....	50 00
66063	4-1-17 Disinfecting & Exterminat- ing Corp. ....	24 00	66851	4-8-17 Hoffman, Corr Mfg. Co.....	125 00	66426	3-10-17 F. N. Du Bois & Co.....	3 68
66064	4-2-17 H. Kohnstamm & Co. ....	10 50	66852	4-9-17 Wilson Stamp Co.....	50	<b>Department of Health.</b>		
66065	3-18-17 Standard Oil Co. of N. Y....	52 32	66853	4-16-17 Wilson Stamp Co.....	45	66641	46457 Armour & Co. ....	248 91
66066	3-22-17 Crane & Downing, Inc. ....	6 72	66854	4-17-17 American Type Founders Co. ....	1 00	66642	46457 Armour & Co. ....	158 22
66067	3-20-17 Stanley & Patterson .....	14 04	66855	4-11-17 Geo. A. Swalm & Son Co..	25 50	66643	46987 Conron Bros. Co. ....	68 04
66068	3-21-17 Greenhut Co. ....	1 44	66856	4-4-17 Syndicate Trading Co.....	108 00	66644	46534 Saml. E. Hunter .....	207 57
66069	3-23-17 Hammerschlag Mfg. Co.....	54 00	66857	4-9-17 Gough & Horn .....	601 60	66645	47003 Henneberger & Herold .....	495 30
66070	3-29-17 Sharlaw Bros. Co. ....	6 00	66858	4-11-17 Jas. S. Barron & Co.....	26 20	66646	46534 Saml. E. Hunter .....	142 11
66071	3-26-17 The Smith-Worthington Co.	3 48	66859	3-8-17 The Smith-Worthington Co.	66 90	66647	46460 Henneberger & Herold .....	62 39
66072	3-24-17 Gimbel Bros. ....	11 05	66860	4-7-17 Greenhut & Co. ....	475 00	66648	46904 Knickerbocker Ice Co. ....	22 09
66073	3-30-17 Medical Society of State of New York .....	2 50	66861	4-18-17 Wm. Bratter & Co.....	3 00	66649	46464 Mutual-McDermott Dairy Corp. ....	1,194 13
66074	4-3-17 Henry Bainbridge & Co. ....	2 65	66862	4-20-17 Montgomery & Co., Inc....	6 10	66650	46464 Mutual-McDermott Dairy Corp. ....	144 15
66075	4-3-17 I. B. MacDowell .....	8 10	66863	4-18-17 Hull, Grippen & Co.....	18 00	66651	46455 A. Silz, Inc. ....	18 36
66076	3-29-17 Universal Specialty Co....	7 00	66864	4-18-17 Underhill, Clinch & Co....	119 00	66652	46468 J. D. Stout & Co. ....	5 17
66077	4-5-17 Yawman & Erbe Mfg. Co....	9 50	66865	4-18-17 Hammacher, Schlemmer & Co. ....	65 80	66653	46745 Edward West .....	184 53
66078	4-2-17 F. Madlener Mfg. Co. ....	2 84	66866	3-27-17 American Disinfecting Co., Inc. ....	6 00	66654	46746 Westchester Fish Co. ....	31 04
66079	A. & W. Sing Sing Prison..	7,320 00	66867	4-2-17 Jaburg Bros. ....	500 00	<b>Commissioner of Jurors, Bronx County.</b>		
66080	10-13-16 Dept. of Correction .....	18 00	66868	4-10-17 The Fairbanks Co.....	6 00	66452	4-24-17 M. B. Brown P. & B. Co..	\$39 75
66081	2-14-17 Hammacher-Schlemmer & Co. ....	22 74	66869	2-26-17 F. N. Du Bois & Co.....	1 40	<b>Miscellaneous.</b>		
66082	3-29-17 Jas. M. Shaw & Co. ....	7 25	66870	3-26-17 Schoverling, Daly & Gales..	111 36	66406	National Surety Co. ....	\$1,000 00
66083	3-30-17 Keuffel & Esser Co.....	17 82	66871	4-11-17 Jas. S. Barron & Co.....	65 00	66407	J. Gratton MacMahon .....	500 00
66084	3-26-17 Manhattan Electrical Sup- ply Co. ....	5 00	66872	4-11-17 Singer Sewing Machine Co.	5 10	66408	Abraham Levy .....	500 00
66085	4-3-17 Dept. of Correction .....	56 75	66873	4-12-17 J. M. Saulpaugh's Sons....	67 30	66446	Carmela Di Piazza .....	75 00
66086	3-26-17 Tascarella Bros. ....	16 00	66874	4-18-17 J. K. Larkin & Co.....	12 15	66318	Chas. W. Abrams .....	90 00
66087	3-24-17 Saml. Lewis .....	4 75	66875	4-13-17 Stanley & Patterson .....	14 00	66319	Mary H. McCulloch .....	225 00
66454	3-31-17 Charles Weisbecker .....	14 88	66876	The Standard Scale & Sup- ply Co. ....	61 00	66320	John Carlin .....	90 00
66455	3-23-17 Westchester Fish Co. ....	4 75	66877	4-3-17 The East River Mill & Lum- ber Co. ....	160 52	66321	Mrs. Anne Shevlin .....	500 00
66456	3-2-17 Richman & Samuels .....	418 58	66878	4-18-17 Hammacher, Schlemmer & Co. ....	2 00	66322	Jos. S. McGarry .....	87 50
66457	3-1-17 Conron Bros. Co. ....	694 08	66879	4-4-17 The East River Mill & Lum- ber Co. ....	10 98	66323	John C. Jay et al., as Trus- tees under last will and tes- tament of Cornelia Jay .....	1,750 00
66458	3-31-17 N. Y. Diet Kitchen Assn..	30 80	66880	4-7-17 Hull, Grippen & Co.....	30	66324	Mary Stone, Ind., and as Guardian of the infants Marie Morris et al. ....	90 00
66459	3-3-17 Edward West .....	63 20	66881	4-21-17 Waters Governor Co.....	1 75	66325	Mrs. Bridget McMahon as Exec. of the last will and testament of Peter J. Mur- phy, deceased .....	105 00
66460	12-21-16 Olin J. Stephens .....	71 25	66882	4-21-17 Stanley & Patterson .....	1 80	66326	Frank H. Hines .....	165 00
66461	3-8-17 Knickerbocker Ice Co. ....	6 28	66883	4-11-17 Richardson & Boynton Co..	3 00	66327	John Michels .....	120 00
66462	3-28-17 D. S. Walton & Co. ....	59 80	66884	3-24-17 Philip De Young .....	27 00	66328	Guisepe Labriola .....	90 00
66463	3-8-17 Progress Blue Print Co....	13 93	66885	4-5-17 Buck Bros. ....	1 50	66329	Thos. C. O'Brien .....	75 00
66464	3-19-17 Shean Laboratories Co.....	84 55	66886	4-5-17 National Lead Co.....	30 75	66330	Paul F. Pyburn et al., as Exec. of the estate of John J. Pyburn .....	60 00
66465	3-26-17 Lux Mfg. Co. ....	84 55	66887	4-10-17 Thos. C. Dunham .....	30 00	66331	Geo. W. Plunkitt .....	1,375 00
66466	3-23-17 John Wanamaker .....	9 95	66888	3-30-17 W. R. Ostrander & Co....	6 00	66332	Geo. W. Plunkitt .....	1,250 00
66467	3-23-17 J. C. McCarty & Co.....	28 08	66889	3-31-17 M. Reidy .....	15 00	66333	Geo. W. Plunkitt .....	650 00
66468	2-21-17 Chas. E. Miller .....	39 00	66890	3-31-17 John T. Ogden & Son.....	14 10	66334	Edward Bolstein et al. ....	105 00
66469	3-5-17 Lee Tire Sales Co. ....	82 38	66891	3-31-17 S. H. Creeden .....	8 90	66335	Wolf Finkelstein .....	200 00
66470	3-17-17 Pittsburgh Plate Glass Co..	6 10	66892	3-31-17 Bramhall, Deane Co.....	36 00	66336	P. J. Slane .....	90 00
66471	3-24-17 Sterling Tire Corp., Succ. to Rutherford Rubber Co....	372 53	66893	2-23-17 A. B. Weyant .....	5 00	66337	The General Theological Seminary of the Protestant Episcopal Church in the United States as Assignee of Mrs. Julia Linck .....	120 00
66472	3-17-17 Joseph Weil .....	36 45	<b>Department of Education.</b>			66347	August Laupheimer .....	120 00
66473	3-31-17 P. Laruffa .....	6 40	6605	1-2-17 J. B. Lippincott Co.....	2 40	66348	Frank Bollinger .....	75 00
66474	3-10-17 The Hospital Supply Co....	42 00	6651	4-27-17 Dodd, Mead & Co.....	373 50	66349	Susan M. Stivers .....	75 00
66475	2-6-17 Keystone Grinder & Mfg. Co. ....	17 97	66088	1-24-17 Rps Rat Exterminator Co.	75 00	66341	Alice Jay .....	875 00
66476	2-9-17 The Sherwin & Williams Co. ....	61 25	66089	1-4-17 Schrock & Squires .....	199 90	66342	Realty Associates .....	150 00
66477	2-1-17 Worthington Pump & Ma- chinery Corp. ....	6 50	66090	10-26-16 A. I. Namm & Son.....	95	66343	John Kenney .....	105 00
66478	3-22-17 Woodhouse Mfg. Co. ....	18 75	66091	12-18-16 Geo. T. Montgomery .....	1 12	66344	Mrs. Margaret A. A. Schneider .....	90 00
66479	2-28-17 C. W. Hunt Co. ....	55 80	66092	12-30-16 Scientific Equipment Co....	1 20	66345	Thos. H. Doyle .....	75 00
66480	3-22-17 Julius Fowl .....	57 60	66093	5-24-16 Fred'k Pearce Co.....	8 10	66346	J. Everett Sparrow as Exec. of the estate of Jas. R. Sparrow, deceased .....	100 00
66481	I. L. Mott Iron Works .....	2 40	66094	12-18-16 Theo. Moss & Co.....	4 00	66347	Ida Heyman .....	90 00
66482	2-15-17 Waite & Bartlett Mfg. Co..	5 00	66095	1-30-17 Chas. H. Ditson & Co.....	67	66348	Nicholas Grunzfelder as Assignee of Mrs. Mary J. Rooney Phomm .....	75 00
66483	3-13-17 Waite & Bartlett Mfg. Co..	110 00	66096	2-28-17 Oxford University Press..	16 32	66349	Dengler Bros., Inc. ....	390 00
66484	3-6-17 George Tiemann & Co. ....	4 25	66097	2-13-17 Richard B. Noble .....	1 00	66350	Mrs. Mathilde Protzmann..	55 00
66485	2-17-17 Jordan Bros. ....	103 50	66098	2-1-17 New York Architectural Terra Cotta Co.....	1 05	66351	Terence O'Neill et al. ....	60 00
66486	1-31-17 T. Fredk. Jackson .....	250 00	66099	1-1-17 The Review of Reviews Co.	9 05	66352	Ward, Belknap & Son, Agts. for Edward L. Coster .....	120 00
66487	2-7-17 J. G. MacDougall .....	11 00	66100	11-22-16 The Pan American Union..	2 00	66353	Mrs. Sarah O'Brien .....	120 00
66488	10-31-16 N. Y. Bottling Co. ....	2 40	66101	11-18-17 E. Schwartz .....	20 40	66354	Thos. F. Martin .....	105 00
<b>County Court, Queens County.</b>			66102	2-3-17 Chas. Beseler Co.....	4 50	66355	Amelia Meyer et al., Exec. of the last will and testa-	
66453	4-7-17 Underwood Typewriter Co.	\$0 75	66103	4-4-17 Scientific Supply Co.....	3 50			
<b>County Clerk, Queens County.</b>			66104	12-11-16 Isaac Pitman & Sons.....	7 96			
66450	Alex. Dujat .....	\$4 55	66105	12-30-16 Scientific Equipment Co....	32 75			
66451	Alex. Dujat .....	3 65	66106	1-1-17 The Review of Reviews Co.	126 05			
66447	4-7-17 Geo. Gaige .....	3 00	66107	1-31-17 Brooklyn Daily Eagle.....	12 90			
66448	Burroughs Adding Machine Co. ....	4 75	66108	1-23-17 M. B. Brown Ptg. & Bdg. Co.	11 50			
66449	3-28-17 Walldorf, Hafner & Schultz	13 55	66109	1-16-17 Peerless Manifold Book Co.	10 40			
<b>College of The City of New York.</b>			66110	2-28-17 M. B. Brown Ptg. & Bdg. Co.	76 00			
66150	4-16-17 Hugh D. McGrane .....	125 00	66111	6-16-16 H. C. Hallenbeck .....	21 50			



Invoice Finance Vouch- er No.	Date or Con- tract Number.	Name of Payee.	Amount.	Invoice Finance Vouch- er No.	Date or Con- tract Number.	Name of Payee.	Amount.	Invoice Finance Vouch- er No.	Date or Con- tract Number.	Name of Payee.	Amount.
		ment of Amalie Meyer, de- ceased .....	750 00			<b>Police Department.</b>					
66356		Geo. J. Naegele .....	125 00	66818	46682	Wm. Farrell & Son .....	7,550 75	66677	4-1-17	W. A. Duncan .....	80 00
66357		J. Henry Watjen .....	75 00	66794	8-30-16	Sage Bros., Inc. ....	240 00	66678	4-1-17	Elmhurst Bridge Garage ..	60 00
66358		Tolchester Co. ....	150 00	66795	10-24-16	Stanley & Patterson .....	1 88	66679	3-31-17	Strang Auto Garage Co. ....	20 00
66359		Hyman Tannenholz et al., Exec. last will and testa- ment of Esther Stamper, de- ceased .....	120 00	66796	9-22-16	E. P. Gleason Mfg. Co. ....	3,500 00	66680	4-4-17	Madison Ave. Garage & Stables .....	60 00
66360		John Brull et al., General Guardian of Hortense Brull et al. ....	300 00	66797	8-9-16	Orchard Iron & Tel. Corp. .	127 20	66681	3-7-17	Stuard Hirshman .....	15 00
66361		Geo. W. Plunkitt .....	1,687 50	66798	1-25-17	Fulton Blue Print Co. ....	19 15	66682	4-4-17	Madison Ave. Garage & Stables .....	60 00
66362		Mrs. Margaret F. Schwind. .	120 00	66799	3-1-17	The Banks Law Pub. Co. ....	6 50	66683	4-4-17	Madison Ave. Garage & Stables .....	20 00
66363		Elias Schlomowitz .....	250 00	66800	2-24-17	Tully & Brawn .....	30 00	66684	11-30-16	Jamaica Auto Garage .....	1 50
66364		Francis McGrath .....	60 00	66801	3-1-17	N. Y. Sporting Goods Co. .	1,525 00	66685	10-31-16	Jamaica Auto Garage .....	9 00
66365		Sadie Lowenthal Goldman. .	105 00	66802	1-2-17	Gibson Iron Works .....	777 00	66686	11-30-16	Jamaica Auto Garage .....	13 15
66366		Mrs. Almira J. Lasher .....	90 00	66803	3-15-17	Detroit Cadillac Motor Car Co. ....	2 00	66687	4-5-17	John B. Reimer .....	8 25
66367		Mrs. Mathilda C. Boehmcke .	150 00	66804	1-25-17	John Simmons Co. ....	1 00	66688	4-17-17	Jurgen-Rathjen Co. ....	8 25
66368		Wm. Ferber et al. ....	135 00	66805	2-1-17	Sargent & Co. ....	67 00	66689	4-6-17	Star Towel Supply Co. ....	28 38
66157		Bklyn. Hebrew Orphan Asy- lum .....	8,299 91	66806	4-11-17	Genereux Co. ....	49 18	66690	3-27-17	Montross & Clarke Co. ....	3 60
66158		Hospital for Deformities and Joint Diseases .....	450 05	66807	3-12-17	Morris & Smith Auto Co. .	2 00	66691	3-27-17	N. M. Dennison .....	12 00
66159		Misericordia Hospital .....	1,268 73	66808	3-22-17	The K. & L. Bindery .....	107 50	66692	3-1-17	Knickerbocker Ice Co. ....	63 18
66160		New York Juvenile Asylum .	8,206 76	66809	3-21-17	Goodwin Welding Co. ....	37 25	66693	4-2-17	Jamaica Ice Co. ....	13 36
66161		The Hospital of the Holy Family .....	857 80	66810	2-16-17	Ford Motor Co. ....	43 23	66694	4-2-17	Perfection Chemical Co. ....	286 19
66162		The Tuberculosis Preven- torium for Children .....	4,350 40	66811	2-17-17	A. Miller .....	1 30	66695	4-1-17	Elmhurst Bridge Garage. .	10 02
66163		New York Skin and Cancer Hospital .....	438 75	66812	2-20-17	Anthony De Mateo, Jr. ....	94 00	66696	4-4-17	Madison Ave. Garage and Stables; Jas. H. Connell, Prop. ....	20 28
66164		Five Points House of Indus- try .....	3,229 00	66813	3-7-17	Meder, Staudt Co. ....	3 75	66697	3-31-17	Strang Auto Garage Co., Inc. ....	26 54
66165		New York Hospital .....	3,373 72	66814	3-12-17	White Co. ....	13 76	66698	3-20-17	Strang Auto Garage Co., Inc. ....	22 72
66409	2-14-17	Empire Liens Co., Inc. ....	51 23	66815	3-22-17	John McNamara .....	7 00	66699	3-27-17	Crandall Packing Co. ....	17 20
66410	2-14-17	Empire Liens Co. ....	5 46	66816	11-16-16	M. B. Brown Ptg. & Bdg. Co.	232 00	66700	3-31-17	The Long Island Hardware Co. ....	25 95
66411	4-4-17	Duff & Conger .....	51 90	66817	12-6-16	Willys Overland, Inc. ....	7 66	66701	4-9-17	Bloomington Bros. ....	54 00
66412	4-18-17	Louis Perlmutter .....	320 12			<b>Department of Plant and Structures.</b>		66702	4-12-17	The Menzies Street Cleaner Co. ....	425 00
66413		Robert Ruffini .....	2 41	66522	1-27-17	Art Metal Constr. Co. ....	572 00	66703	2-28-17	Herman Migge .....	11 75
66431		Jos. Kelly .....	14 00	66523	12-14-16	Agent and Warden of Sing Sing Prison .....	119 58	66704	3-21-17	Strang Auto Garage Co., Inc. ....	20 00
66432		Wm. Schuetz .....	1 00	66524	4-23-17	John Boyle & Co. ....	28 00	66705	4-11-17	Goodyear's India Rubber Selling Co. ....	113 36
66433		Edwin Bahr .....	5 50	66525	4-3-17	Gulian Ross .....	360 58	66706	3-29-17	Goodyear's India Rubber Selling Co. ....	43 08
66434		Andrew D. Baird & Sons et al. ....	122 41	66526	4-6-17	Brandis & Sons Mfg. Co. .	19 00	66707	3-29-17	Goodyear's India Rubber Selling Co. ....	150 11
66435		Harden Cont. Co. ....	138 15	66496	4-5-17	The Linde Aid Products Co.	24 00	66708	4-10-17	The L. I. Hardware Co. ....	5 00
66436		Gutseppe Alessi .....	8 00	66497	4-11-17	The Petroleum Products Co.	16 00	66709	3-31-17	The L. I. Hardware Co. ....	128 68
66437		Fannie Braun .....	5 00	66498	4-11-17	C. W. Jean Co. ....	4 05	66710	4-11-17	A. & W. Sing Sing Prison. .	225 00
66438		Mary Cunningham .....	14 00	66499	4-11-17	The Dressel Railway Lamp Works .....	7 50	66711	4-11-17	The L. I. Hardware Co. ....	7 45
66439		Maey McGloin .....	13 00	66500	4-9-17	Stanley & Patterson .....	12 00	66712	3-26-17	The L. I. Hardware Co. ....	9 13
66440		Amelia F. D. Horstmann. .	9 00	66501	4-5-17	A. P. Dienst Co., Inc. ....	17 58	66713	3-31-17	A. & W. Sing Sing Prison. .	18 00
66441		Isaac Tapman .....	9 00	66502	2-5-17	Chas. Hvass & Co. ....	3 00	66714	3-31-17	Edw. E. Buhler Co. ....	49 50
66442		Adolph Steppuat .....	12 00	66503	4-2-17	Gwilliam Ross .....	360 54	66715	4-11-17	Nason Mfg. Co. ....	2 85
66443		Wm. H. Desterre .....	21 00	66504	2-19-17	Stanley & Patterson .....	15 37	66716	4-4-17	Chilton Paint Co. ....	204 54
66444		Treasurer of the State of New York .....	652 00	66505	4-16-17	Peter Henderson & Co. ....	5 00	66717	12-20-16	Western Electric Co. ....	1 19
66445		Trustees, Dept. of Health Pension Fund .....	5,257 00	66506	4-3-17	A. P. Dienst Co. ....	17 44	66718	4-10-17	The L. I. Hardware Co. ....	29 48
66527		Francis P. Kenney .....	4,005 00	66507	4-6-17	Washington Bulkley .....	115 00	66719	4-11-17	United Welding & Mfg. Co. .	14 00
66528		Ralph Weil .....	3,960 00	66508	4-6-17	Bishop Gutta Percha Co. .	30 00	66720	3-31-17	Alexander R. Boyce .....	426 44
66529		Edward D. Dowling .....	4,050 00	66509	3-23-17	Dahlstrom Metallic Dow Co.	80 23	66721	3-7-17	Alexander R. Boyce .....	230 00
66542		Jacob Brander et al. ....	112 67	66510	4-20-17	Transit Development Co. .	439 48	66722	3-31-17	Brandis & Sons Mfg. Co. .	2 25
66543		Chamberlain of the City of New York .....	436 89	66511	3-31-17	James Kelly .....	20 00	66723	4-4-17	The Prest-O-Lite .....	3 29
66544		Helen B. Treacy .....	5,434 78	66512	4-16-17	Olin J. Stephen .....	44 75	66724	3-31-17	Crescent Garage .....	4 75
66545		William B. Spencer .....	1,769 46	66513	4-10-17	The Motor Car Equipment Co. ....	10 50	66725	3-31-17	Crescent Garage .....	2 75
66546		F. De Hass Simonson. ....	873 78	66514	3-27-17	Oriental Rubber & Supply Co. ....	77 46	66726	3-28-17	Alex. R. Boyce .....	211 40
66547		John D. Brane .....	11,517 30	66515	4-18-17	National Carbon Co. ....	31 25	66727	3-31-17	Strang Auto Garage Co. ....	35
66548		William Bouton .....	4,944 93	66516	2-24-17	Martin Evans Co. ....	70 12	66728	3-27-17	A. J. Picard & Co. ....	6 90
66549		Louisa Burley .....	4,243 88	66517	4-3-17	The Republic Belting Co. .	7 84	66729	3-31-17	Strang Auto Garage Co. ....	2 40
66550		Jacob Brander et al. ....	95 00	66518	3-22-17	F. B. Stearns Co. of N. Y. .	159 25	66730	4-7-17	Alex. R. Boyce .....	252 06
66551		Harry Buggeln .....	312 96	66519	3-13-17	H. Duhamel & Sons .....	7 50	66731	4-10-17	Private Auto Rental Service	30 23
66552		John H. Buggeln .....	350 00	66520	4-10-17	William Burke .....	57 50	66732	4-4-17	Clancy & Van Alst .....	3,393 07
66553		Reginald Durant, as Exec. .	1,253 13	66521	12-28-16	Art Metal Constr. Co. ....	650 00	66733	4-10-17	Edw. W. Fitzpatrick .....	1,082 97
66554		Elizabeth Canner .....	4,928 67			<b>President of the Borough of Manhattan.</b>		66734	4-5-17	Chas. A. Myers Cont. Co. .	5,967 00
66555		Elizabeth Canner .....	78 85	66489		Howard W. Birnbaum .....	14 25			<b>President of the Borough of Richmond.</b>	
66556		Oscar Dalheimer .....	532 04	66490	45496	Scranton & Wyoming Co. .	9,952 94	66657	47274	New York Tel. Co. ....	\$142 67
66557		Anna A. Kern .....	100 00	66491	34372	Barber Asp. Pav. Co. ....	226 19	66658	47274	New York Tel. Co. ....	149 38
66558		Anna A. Kern .....	375 56	66492	30714	Sicilian Asp. Pav. Co. ....	614 41	66659	47274	New York Tel. Co. ....	154 12
66533	3-22-17	Anna Baumann .....	8,137 22	66493	44599	Lazere & Kaplan .....	161 65	66660	3-20-17	Richard Lamb .....	12 88
66534		Jos. Zraly et al. ....	1,137 51	66494	45403	Melrose Const. Co. ....	353 46	66661	4-3-17	Richard Lamb .....	19 83
66535		Jos. B. Ward .....	2,401 41	66495	46158	Knight & De Micco .....	2,857 97	66662	3-20-17	Richard Lamb .....	92 88
66536		John A. Slattery .....	1,200 70	66899	45340	Cranford Co. ....	\$6,326 55	66663	3-30-17	Richard Lamb .....	3 00
66537		Woodside Heights Land Corporation .....	1,769 46	66900	46747	Ajax Drainage Cont. Corp. .	399 00	66664	3-31-17	Richard Lamb .....	11 20
66538		Woodside Heights Land Corporation .....	758 34	66901	38394	Newman & Carey Co. ....	1,311 21	66665	4-3-17	Richard Lamb .....	3 30
66539	4-19-17	Charles Bamberg et al. ....	5,383 09	66902	4-13-17	Ford Service Station .....	1 75	66666	4-4-17	Richard Lamb .....	68 37
66540		Charles Schafer .....	22,785 65	66903	4-14-17	The Hess-Bright Co. ....	3 20	66667	4-4-17	Richard Lamb .....	37 92
66541		Martin Ahneman .....	3,004 51	66904	4-11-17	Thomas M. Delaney .....	18 00	66668	4-24-17	Richard Lamb .....	28 41
66542		Mrs. Anna Muller .....	150 00	66905	3-3-17	Seely Office Appliance Co. .	1 15			The Destructor Co.; Powers Specialty Co., Mgr. ....	45 56
66543		Arthur A. Henning .....	75 00	66906	4-5-17	Roger Williams .....	17 47	66669	3-3-17	A. L. Ide & Sons .....	2 90
66544		Philip S. Wingrow .....	75 00	66907	1-17-17	Robert Simpson .....	253 00	66670	4-14-17	G. F. Van Dam & Son ....	10 46
66545		J. C. Gaffney Constr. Co. .	105 00	66908	3-9-17	Remington Typewriter Co. .	1 20	66671	4-10-17	E. J. O'Connor .....	7 30
66546		Julia Bruton .....	66 00	66909	3-10-17	West Pub. Co. ....	3 50			<b>Public Service Commission.</b>	
66547		City Real Estate Co. ....	300 00	66910	4-1-17	Theo. Gaus Sons .....	89 24	66594	31544	Bradley Cont. Co. ....	\$297,407 01
66548		Sampson Realty Co. ....	120 00	66911	4-17-17	C. W. Keenan .....	6 39	66118	31628	McMullen, Snare & Triest, Inc. ....	1,368 90
66549		Eleanor R. King .....	90 00	66912	4-17-17	Harris & Wellenkamp .....	12 80			Rapid Transit Subway Con- struction Co. ....	2,025 75
66550		Elizabeth Olvany .....	75 00	66913	4-4-17	Enterprise Oil Co. ....	51 80	66119	40885	The Snare & Triest Co. ....	2,659 55
66551		Isaac Horowitz .....	60 00	66914	1-4-17	Harris & Willinkamp .....	20 48	66120	37711	The Snare & Triest Co. ....	2,175 98
66552		Isidore Isaac .....	135 00	66915	4-5-17	Henry Bieg .....	162 00	66121	37711	The Degnon Cont. Co. ....	17,000 00
66553		Henry Ulmar, as assignee of the Lawyer, Montague Co. .	105 00	66916	1-4-17	Audley-Clarke Co. ....	105 75	66122	46900	The Degnon Cont. Co. ....	8,000 00
66554		Edmond A. Kolb et al. ....	150 00	66917	4-11-17	Harris & Willinkamp .....	48 97	66123	46195	John B. Roberts .....	20,183 36
66555		Lewis A. Lyons .....	90 00	66918	4-11-17	E. T. Joyce .....	31 50	66124	46528	Richard Carvel Co., Inc. .	9,152 54
66556		May Bradley, as assignee of J. J. Bradley .....	1,375 00	66919	3-14-17	Philipp Dinger .....	123 75	66125	34744	The Underpinning & Foun- dation Co. ....	22,473 72
66557		Weinbros Real Estate Co. .	873 75	66920	4-18-17	Trautwein Tire & Rep. Co. .	9 02	66126	38427	Rodgers & Hagerty, Inc. .	1,722 24
66558		Jerry Ciaffore .....	129 00	66921	4-24-17	Detroit-Cadillac Motor Car Co. ....	22 60	66127	40386	Degnon Cont. Co. ....	156,685 21
66559		Joseph Gold .....	97 50	66922	3-22-17	A. Rudolph .....	29 17	66128	44891	Serber, Stander Co., Inc. .	9,766 20
66560		Bernard Mizel .....	90 00	66923	2-23-17	Pure Oil Co. ....	39 84	66129	40383	Rapid Transit Subway Con- struction Co. ....	10,537 06
66561		John Ranft .....	105 00	66924	4-11-17	Enterprise Oil Co. ....	36 00			The Altoria Realty & Con- struction Co. ....	1,543 78
66562		Mrs. Ann M. Sigris .....	75 00			<b>President of the Borough of Queens.</b>		66130	38425	United States Realty & Imp. Co. ....	766 24
66563		Margaretha Schwitters .....	150 00	66687	3-28-17	Star Towel Supply Co. ....	\$1 38	66131			



Invoice Finance Date Vouch- or Con- er No. tract Number.	Name of Payee.	Amount.	Invoice Finance Date Vouch- or Con- er No. tract Number.	Name of Payee.	Amount.	Invoice Finance Date Vouch- or Con- er No. tract Number.	Name of Payee.	Amount.
66134	38945 Rapid Transit Subway Construction Co.	675 36	66203	3-30-17 Alberger Pump & Condensor Co.	170 41	66621	4-13-17 Ensign Mfg. Co.	9 00
66135	40885 Rapid Transit Subway Construction Co.	20,780 07	66204	12-6-16 Godfrey Keeler Co.	55 80	66622	3-31-17 The Gillette Clipping Machine Co.	8 50
66136	40316 United States Realty & Imp. Co.	1,215 00	66205	3-31-17 Duparquet, Huot & Moneuse Co.	28 00	66623	3-31-17 The Gillette Clipping Machine Co.	3 60
66137	43696 The Altoria Realty & Construction Co.	2,132 43	66206	3-29-17 Kieley & Mueller, Inc.	6 60	66624	4-2-17 S. Schwartz	10 50
66138	40386 Degnon Cont. Co.	64,000 00	66207	3-28-17 J. M. Saulpaugh Sons	22 50	66625	4-9-17 Downtown Sales Co., Inc.	5 33
66139	37288 E. E. Smith Cont. Co.	1,507 58	66208	3-29-17 H. W. Johns-Manville Co.	128 70	66626	4-3-17 General Vehicle Co., Inc.	8 40
66140	40976 Smith, Hauser & MacIsaac, Inc.	3,220 97	66209	4-9-17 Hull, Grippen & Co.	20 55	66627	4-4-17 Downtown Sales Co., Inc.	2 56
66141	45678 Degnon Cont. Co.	7,000 00	66210	4-3-17 E. T. Joyce	65 70	66628	4-9-17 General Electric Co.	18 45
66142	43455 Holbrook, Cabot & Rollins Corp.	40,000 00	66211	3-28-17 Wright Wire Co.	5 90	66629	3-23-17 Bisch Magneto Co.	8 37
66143	43648 J. H. Burton & Co., Inc.	24,790 05	66212	3-27-17 The F. B. Stearns Co. of New York	14 00	66630	1-19-17 Fred Adey	9 75
66144	43648 J. H. Burton & Co., Inc.	28,961 95	66213	3-29-17 Shipley Const. & Supply Co.	8 50	66631	4-11-17 A. F. Brombacher & Co.	71 97
66145	43643 Long Leaf Pine Co., Inc.	1,790 28	66214	3-31-17 Stanley & Patterson	4 50	66632	4-7-17 Henry Frank, Jr.	22 28
66146	43643 Long Leaf Pine Co., Inc.	107 34	66215	4-13-17 Underwood Typewriter Co.	1 00	66633	3-28-17 Phineas, Jones & Co., Inc.	508 00
66147	47100 Foran Foundry & Mfg. Co.	78 88	66216	3-30-17 Newtown Creek Towing Co.	45 00	66634	4-7-17 Sargent & Co.	9 68
66148	43696 Altoria Realty & Const. Co.	232 38	66217	3-30-17 C. M. Lane Life Boat Co.	30 28	66635	4-7-17 Sargent & Co.	3 40
66149	43696 Altoria Realty & Const. Co.	1,855 50	66218	4-5-17 Otto Metz	30 00	66636	2-27-17 Edward C. Striffler	70 68
66188	Julia E. Ford	1,183,179 45	66219	4-12-17 Julius Haas' Sons, Inc.	126 00	<b>United States Volunteer Life Saving Corps.</b>		
66189	Julia E. Ford	185,850 00	66220	4-10-17 Valentine Goetz	26 00	66819	4-2-17 A. Raymond & Co.	\$9 00
66190	Almy Goelt Gallatin	1,003,000 00	66221	4-3-17 Geo. Glaab	45 20	66820	4-2-17 Daily Manhattan Express	5 00
66191	Mutual Life Ins. Co. of New York	479,801 11	66222	1-25-17 Peter J. Donohue's Sons	47 00	66821	4-2-17 Concord Printing Co.	9 00
66192	Samuel T. Shaw	1,183,179 44	66223	4-2-17 Malcolm Johnson	35 00	66822	4-2-17 Est. of James Leach	7 72
66193	Samuel T. Shaw	185,850 00	66224	4-7-17 Karl Vesterdahl & Co.	90 00	66823	4-2-17 De Grauw, Aymar & Co.	9 60
<b>Department of Public Charities.</b>			66225	4-4-17 Underwood Typewriter Co.	2 70	66824	4-2-17 Schieffelin & Co.	191 47
66313	4-3-17 Travers Twine & Cordage Co.	\$28 05	66226	3-12-17 The Sterling Piano Co.	2 00	66825	4-2-17 Richmond Waterproof Products Co.	13 60
66314	3-28-17 C. H. & E. S. Goldberg	3 50	66227	3-26-17 General Motors Truck Co.	3 00	66826	4-2-17 Empire Towel Supply Co.	3 00
66315	3-24-17 H. T. Dakin	4 82	66228	2-21-17 Ajax Sheet Metal Auto Parts Co.	15 20	<b>Board of Water Supply.</b>		
66316	4-13-17 Chas. W. Breucher	71 13	66229	3-6-17 Hudson Auto Lamp Works, Inc.	18 50	66776	47156 Electro Bleaching Gas Co.	\$1,732 07
66317	4-11-17 L. Barth & Son	20 20	66230	4-28-17 Eugene O. R. McArdle	5 50	66777	44914 S. A. Frazier Drilling Co.	733 70
66318	3-27-17 Bramhall, Deane Co.	6 75	66231	12-29-16 Department of Correction	22 00	66778	46335 Sprague & Henwood, Inc.	4,858 57
66319	2-28-17 James M. Shaw & Co.	179 54	66232	9-22-16 Otis Elevator Co.	143 31	66153	44488 A. L. Guidone & Son, Inc.	11,351 64
66320	3-22-17 A. & W. Auburn Prison	6 60	66233	3-2-17 The Kny-Scheerer Corp.	161 96	66154	43731 Wm. H. Egan	2,545 02
66321	A. & W. Auburn Prison	229 25	66234	12-23-16 F. Alfred Reichardt & Co.	77 50	66155	45390 P. T. Fox	4,353 19
66322	3-30-17 M. Weiss & Co.	78 00	66235	3-16-17 Whitall-Tatum Co.	7 34	66156	45144 L. K. Comstock & Co., Inc.	3,238 96
66323	1-26-17 Lenz Apparatus Co.	66 00	66236	3-31-17 Liberty Garage, Inc.	217 35	66740	City of Yonkers	22,007 72
66324	3-5-17 Henry Allen	70 00	66237	4-6-17 Albert Bros.	24 00	66741	City of Yonkers	369 65
66325	2-14-17 The Foregger Co.	1 80	66558	2-19-17 Oriental Rubber & Supply Co.	302 02	66742	Town of Mt. Pleasant	348 04
66326	2-13-17 Etherometer Corp.	20 00	66559	12-21-16 Jandous Electric Equipment Co.	150 00	66743	3-30-17 The Earrem Foundry & Machine Co.	154 51
66327	2-23-17 E. Kessling Thermometer Co.	808 19	66560	4-10-17 Lehn & Fink	127 65	66744	4-18-17 Remington Typewriter Co.	36 00
66328	2-5-17 Jas. T. Dougherty	246 90	66561	2-26-17 The Kny-Scheerer Corp.	247 30	66745	3-26-17 Greenlie-Halliday Co.	86 21
66329	2-10-17 J. Ehrlich & Sons	10 50	66562	2-19-17 E. Leitz, Inc.	53 50	66746	4-2-17 Newburgh Launch Works; R. E. Jerome, Prop.	150 00
66330	2-20-17 Bausch & Lomb Optical Co.	465 09	66563	3-22-17 Wm. J. Love	7 67	66747	3- -17 Standard Oil Co. of N. Y.	35 25
66331	2-6-17 Ch. R. Bard	32 16	66564	2-15-17 The Manhattan Supply Co.	63 91	66748	4-6-17 John Boyle & Co.	100 00
66332	Sharp & Smith	38 25	66565	3-12-17 H. Kohnstamm & Co.	34 40	66749	4-4-17 U. T. Hungerford Brass & Copper Co.	23 33
66333	2-13-17 V. Mueller & Co.	15 00	66566	2-20-17 Parke, Davis & Co.	475 20	66750	Club Garage—Chas. G. Grubb	69 21
66334	2-20-17 The S. S. White Dental Mfg. Co.	131 00	66567	2-20-17 Murray Oxygen Co.	74 00	66751	4-12-17 John Dixon Crucible Co.	2 06
66335	2-19-17 Watter's Laboratories	15 00	66568	2-19-17 George Murphy, Inc.	1 80	66752	4-10-17 Egan Waste Co.	15 93
66336	2-19-17 Waite Bartlett Mfg. Co.	28 00	66569	2-17-17 James A. Miller	220 10	66753	4-12-17 Goodall Rubber Co.	6 63
66337	2-14-17 George Tiemann & Co.	27 00	66570	2-21-17 The Hoffman-La Roche Chemical Works	462 10	66754	3-29-17 Greenlie-Halliday Co.	100 00
66338	2-17-17 The Surgical Narcosis Sup. Co.	1 75	66571	2-19-17 F. W. Buckman Co.	350 00	66755	4-4-17 Home Rubber Co.	29 59
66339	12-26-16 Jos. D. Duffy, Inc.	75 00	66572	2-21-17 The Canton Rubber Co.	540 00	66756	3-21-17 M. O'Neil Supply Co.	22 60
66340	4-7-17 H. Gillman	87 00	66573	1-29-17 Van Horn & Sawtell	9 50	66757	4-1-17 Postal Garage	77 25
66341	3-23-17 Knickerbocker Supply Co.	22 00	66574	2-15-17 Arthur H. Thomas Co.	17 79	66758	4-13-17 United States Rubber Co.	56 52
66342	3-17-17 F. H. Burgess	48 91	66575	2-28-17 Standard Oxygen Co.	194 40	66759	4-12-17 E. J. Willis Co.	13 08
66343	4-6-17 Vought & Williams	3 20	66576	2-14-17 E. R. Squibb & Sons	62 19	66760	3- -17 L. S. Winne & Co.	4 75
66344	3-12-17 Milton Bradley Co.	2 80	66577	3-22-17 F. W. Frye Co.	151 20	66761	4-5-17 Knox Fence Co.	18 24
66345	3-27-17 The Leavitt Machine Co.	35 00	66578	4-18-17 H. Kohnstamm & Co.	26 75	66762	4-14-17 The New York Cordage Co.	22 92
66346	4-13-17 Universal Cutter Co.	1 80	66579	3-24-17 Geo. Strong Harral Co.	13 00	66763	4-17-17 Thomas Cocks	50 00
66347	2-27-17 Underhill, Clinch & Co.	42 50	66580	1-31-17 Granite City Soap Co.	792 00	66764	4-6-17 Dieges & Clust	138 00
66348	3-27-17 N. Y. Belting & Packing Co.	16 00	66581	3-26-17 Stumpp & Walter Co.	48 42	66765	4-4-17 R. & J. Dick	133 41
66349	3-30-17 S. Jacobs & Sons	50 00	66582	3-31-17 Hoffman Taxicab Co.	122 08	66766	3-30-17 The New York Tribune	235 60
66350	3-13-17 A. & W. Clinton Prison	2 50	66583	2-10-17 Standard Oil Co. of N. Y.	39 80	66767	1-31-17 N. Y. Telephone Co.	7 20
66351	3-31-17 Singer Sewing Machine Co.	75 00	66584	2-17-17 A. P. W. Paper Co.	530 00	66768	3-29-17 The New York Times	545 00
66352	3-13-17 Jas. S. Barron & Co.	345 50	66585	4-9-17 American Huhn Metallic Pkg. Co.	62 50	66769	H. Lincoln Rogers	27 77
66353	2-19-17 McKesson & Robbins	112 75	66586	2-28-17 Fulton Blue Print Co.	52 71	66770	James F. Sanborn	138 83
66354	2-24-17 Merck & Co.	455 13	66587	2-23-17 Abbott Mfg. Co.	45 00	66771	Walter E. Spear	35 80
66355	2-28-17 E. Michaels	8 64	66588	3-1-17 Jas. S. Barron & Co.	351 81	66772	4-6-17 The Kingston Daily Leader; The Leader Co., Inc., Pubs.	75 60
66356	2-15-17 The Miller Rubber Co. of New York	27 60	66589	3-1-17 Premier Paper Co.	90 61	66773	The American Hebrew	169 75
66357	2-15-17 The Drugs Products Co., Inc.	84 00	66590	4-11-17 The Arlington Chemical Co.	12 98	66774	The Kingston Freeman & Journal; Freeman Pub. Co., Pubs.	76 30
66358	2-13-17 Digestive Ferments Co.	43 50	66591	2-17-17 Eimer & Amend	219 19	66775	4-4-17 The School News Co.	192 50
66359	2-16-17 The Diarsenol Co., Ltd.	19 80	66592	1-27-17 F. A. Reichardt & Co., Inc.	143 30	66639	46386 B. Nicoll & Co.	\$49,406 93
66360	2-15-17 Archibald W. Diack	5 00	66593	2-20-17 J. E. Kennedy & Co.	51 25	66640	45616 Gavin Rowe	842 26
66361	2-19-17 Bruen, Ritchey & Co.	70 40	<b>Sheriff, Richmond County.</b>			66581	12-18-16 William C. Duggan	9 02
66362	2-15-17 The Baker Castor Oil Co.	164 00	<b>Department of Street Cleaning.</b>			66582	12-19-16 William C. Duggan	11 32
66363	3-15-17 Schieffelin & Co.	32 00	46169	The Robertson Const. Co.	\$4,727 74	66583	2-19-17 John Brancalle	3 70
66364	Jas. Picker	841 63	38795	Dailey & Ivins	66,578 00	66584	1-13-17 J. B. Miller	22 45
66365	Jas. Picker	723 20	46355	M. J. Cavanagh	726 53	66585	12-14-16 B. Nicoll & Co.	388 50
66366	2-7-17 Maltzime Co.	12 50	46357	John J. O'Connor	1,576 26	66586	3-28-17 John B. Reimer	376 18
66367	4-2-17 Gray B. Sullivan	48 72	46358	John J. O'Connor	1,812 60	66587	2-1-17 The Linde Air Products Co.	1 75
66368	4-11-17 Lewis De Groff & Son	4 32	66595	3-20-17 Thos. Lenane	63 19	66588	3-1-17 A. F. Brombacher & Co.	5 95
66369	L. Crocco & Sons	472 94	66596	3-22-17 Sterling Tire Corp.	800 00	66589	3-1-17 Brooklyn Electric Sup. Co.	14 83
66370	4-9-17 Richman & Samuels	42 12	66597	1-30-17 Wm. Farrell & Son	694 41	66590	3-1-17 Patterson Bros.	18 18
66371	3-31-17 Mutual McDermott Dairy Corp.	35 00	66598	1-22-17 Z. O. Nelson & Son	92 50	66591	3-7-17 Peter J. Donohue's Sons	768 00
66372	3-1-17 Westchester Fish Co.	28 90	66599	3-31-17 Great Bear Spring Co.	1 80	66592	3-1-17 Samuel Hill	112 50
66373	4-5-17 H. Sklamberg	157 50	66600	2-28-17 Great Bear Spring Co.	2 70	66593	1-9-17 Fulton Blue Print Co.	42 45
66374	4-9-17 Wm. Farrell & Son	1,700 00	66601	3-1-17 The Gramatan Springs Co., Inc.	1 20	66570	E. H. Walsh	8 65
66375	2-20-17 Thos. Leeming & Co.	4 00	66602	2-16-17 Tower Mfg. & Nov. Co.	6 14	66571	3-1-17 Oriental Rubber & Sup. Co.	10 00
66376	3-2-17 The Liquid Carbonic Co.	7 50	66603	3-13-17 Zincograph Co.	26 00	66572	11-15-16 Estey Wire Works Co.	12 62
66377	2-21-17 Magnus, Mabey & Reynard, Inc.	495 00	66604	1-29-17 Abendroth Bros.	171 00	66573	3-1-17 Fredk. Burger & Son	7 66
66378	2-12-17 Baer Bros.	25 00	66605	4-10-17 A. F. Brombacher & Co.	6 85	66574	3-26-17 The Addressograph Co.	20 00
			66606	4-7-17 Sargent & Co.	4 70	66575	3-1-17 Jere A. McCue	5 21
			66607	3-26-17 The American Multigraph Sales Co.	95 00	66576	3-1-17 Verdon & Co.	36 40
			66608	3-8-17 Art Metal Const. Co.	2 38	66577	3-1-17 Westchester Lighting Co.	4 20
			66609	3-1-17 The Akron Rubber Tire Co.	32 00	66578	3-1-17 Gordon Garage Co.	15 00

**Police Department.**

Report for week ended April 7, 1917:  
APRIL 2.

The Police Commissioner discontinued the employment as emergency policemen of the following named persons and appointed them Special Patrolmen with compensation at the rate of \$3.10 a day to take effect April 2, 1917: James J. Gardner, James D. Magill, Alexander Bayer, James P. Ehornman, John W. Clark, Dennis Murphy, Harry P. Scheffler, Jerome Schwab, Lloyd Silver, William Sim-

mons, Henry C. Sinnott, James Smith, Joseph J. Smollen, Harry C. Sullivan, James J. Tracy, Peter A. Waddy, Thomas F. Walsh, Joseph M. Walsh, Charles Williams, Jr., Francis X. Cahill, James J. Cavanagh, George E. Hogan, Richard T. Agar, Matty Attanasia, Gunther E. Beake, James H. Blaisdell, Arthur F. Boyce, Edwin A. Bridger, Joseph G. Brown, Charles E. Byrne, Edward A. Carroll, Lagone Chaudoin, Frank Colbath, William H. J. Collingham, Thomas E. Corbett, Thomas R. Czerend, Nicholas J. Darcy, Edwin F. Dennis, James F.

Dowling, August Wassman, Jr., Americac Ferella, Joseph F. Siess, Dave Kaplan, George Schmaltz, George F. Schwan, George A. Simmons, Malcolm R. Simmons, Roger W. Skinner, John Smith, Walter R. Stuart, John A. Terry, Nicholas Troclo, Richard D. Walker, Charles Walters, Edgar L. Wickham, David J. Young, John E. Corbett, James E. Brady, John J. Burns, Joseph Alters, James G. Barry, Charles P. Benedetto, Henry W. Bond, Arthur B. Bayling, Charles D. Brown, William R. Butcher, Robert M. Campbell, James Cassidy, Edward F. Clancy,

Michael H. D. Colleary, Edward Conwill, John U. Corti, Eugene M. Cunningham, John A. Dean, Philip Dolen, Charles R. Donaldson, Frank Downey, Isadore Adler, Peter Bartoszericz, Joseph Belanger, Robert Bock, Paul Dubin, Cornelius D. Fransen, John A. Gibel, Frederick M. Johnson, Herman P. Litowitz, Charles A. Paulsen, William Reisenbach, Conrad Russell, William Schmitges, George J. Sikoff, Clarence Timm, Jack D. Jukofsky, Jacob Wolinsky, Joseph H. Duffy, Thomas P. Dunn, Louis C. Eselgroth, James A. Filkins, Sidney Finlay, Robert L. Frank,



Lawrence B. Freer, Edward J. Garrick, James Grealis, Oscar E. Hamilton, Maurice S. Harnett, Henry Hennes, John J. Hines, Bertram Hopper, Joseph J. Johnston, John J. Keating, Joseph J. Keller, Charles M. Kennedy, James J. Kent, Frank X. Keln, John J. Lamb, Thomas A. Lane, Cyril E. Lyons, Albert E. McClellan, John J. McDonough, Dennis McGrath, Ronald McLean, Samuel McVey, David A. Mahoney, Dominick Masica, Harry G. Mason, John Matthews, James H. Donaldson, John J. Duffy, Henry G. Albach, Frank Bauman, Traugott O. W. Bjorkman, Rudolph Bory, Joseph J. Fall, Samuel Glass, Herman Jacobs, Henry Kahle, Olav Olsen, William J. Pressel, John R. Ruckert, Louis Sacks, Fred C. J. Sieverts, Samuel G. Slater, Harry F. Weiser, Abraham Cerulnick, Eugene J. Cerny, James F. Dunn, Michael Dunphy, Thomas J. Fay, Patrick J. Fleming, Harry J. Ford, Frank L. Franzone, Antonio Galluzzo, Ray Gates, Francis D. Haffey, Walter R. Hamm, Claude L. Hart, Frank S. Hickcox, Julian F. Halcomb, James Hunter, Alfred J. Kearns, Earl L. Kelly, Albert L. Kelly, George P. Kennedy, Francis W. King, Henry F. Krosphauser, Clarence E. Lancaster, Charles R. Launey, Fred T. McCarthy, Alexander R. McConeghy, James J. McGlynn, William H. McKay, Wylie McPherson, Peter W. J. Mackenzie, James H. Martin, Frank J. Mason, Thomas S. Masterton, Christopher G. Fehrmann, Sidney G. Mercer, William J. Moore, John C. Moylan, John J. Murphy, Joseph M. Murphy, Harold I. Nelson, Herbert W. Noble, Thomas J. O'Brien, James F. Olley, Charles B. Owen, Lee B. Pierce, George C. Pierpont, William J. Quinlan, John F. Raleigh, John J. Reilly, Arthur E. Romkey, Alexander Rosenwauke, William J. Ryan, Joseph A. Guerin, Joseph J. Healy, Michael J. Hennessy, Benjamin A. Hibert, Peter J. Hunt, Augustave J. Johnson, Edward J. Kirwin, Frederick G. Kunnsieck, Howard C. Lord, Harry A. Major, Jr., Joseph T. McAndrews, James F. McDermott, Patrick McGowan, Charles F. L. Meade, Charles W. Miller, Harry Moskowitz, John J. Mullins, Elias Nadel, William J. Norwin, John J. O'Brien, Patrick D. O'Connor, Patrick O'Neill, William H. Pinto, Frank N. Queran, Richard E. Rodgers, William J. Ryan, George M. Sanders, Andrew G. Schofield, Stephen J. Smith, Herman Steckfisch, John E. J. Torpey, Joseph F. Troy, Albert D. Van Varrick, Herman A. Von Keller, Leonard M. Weisels, John R. G. Meyers, James W. Moore, William Mulcare, Richard X. Murray, Joseph N. Nammack, Herbert W. Nichols, William J. Nester, Augustine D. O'Leary, Thomas Oliver, Samuel W. Panter, Frank Pfitzinger, William W. Prosser, Owen Ragan, Edward J. Reilly, James K. Riggan, George Rosenblum, John L. Ryan, William Ryan, John F. Healy, Raymond E. Hearne, Howard J. Herbert, George E. Hooker, Frank J. Johnson, Frank Kenney, Harry F. Knobloch, James B. Letaris, Francis X. Loughran, Arslaw J. Mazin, Timothy J. McCrohan, James McGarvey, Michael F. McGhee, John H. Miller, Jr., Barney Mishkind, Walter S. Muir, John A. Murphy, Ernest Nierthdt, Joseph Noth, Jr., Timothy O'Brien, Joseph M. O'Neill, Daniel J. Phelan, Lawrence W. Powers, John J. Reilly, James M. Rustin, Frank J. Sabater, William G. Schick, David Schwartz, George R. Stiner, Frank A. Sullivan, Charles Tracy, Edward W. Van Name, Joseph J. Velten, Albert A. R. Vooris, George R. White, Arthur N. Winterling, Robert H. Smallman, William P. Butler, James F. Dowling, August Wassmann, Jr., William L. Baily, George J. Bertie, Charles P. Breslin, James Briggs, John P. Butler, Harry M. Carty, Joseph W. Burke, Harry Force, James A. Cole, Harold J. Crookston, Joseph Damiano, William De Vaughn, John A. Donovan, Michael Douglas, Thomas E. Drake, Morris H. Dunn, Jr., Joseph A. Egan, Arthur J. Fay, Walter D. Foley, Edwin F. Greeley, William B. Garrigan, Andrew Brennan, George Zimmerman, Joseph W. Taylor, John D. Murphy, James D. Magill, George S. Arnoux, William H. Bellman, Joseph V. Blake, Walter R. Brey, John H. Bent, John R. Butler, Harry E. Challenger, John P. M. Carroll, Elmer W. Coan, Samuel B. Copeland, William E. Curtin, Joseph J. Delaney, James J. Donohue, Jr., Edmund R. Doody, Matthew J. Dougherty, Patrick J. Duigan, Joseph A. Dunnigan, William Essenwanger, Martin E. Fitzpatrick, Patrick J. Forkin, Ludwig J. Frank, Austin Gilligan.

The following named person was appointed as Special Patrolman in the Police Department, with compensation at the rate of \$4.21 a day, and to take effect this day: Michael F. Donohue.

Auto Machinist George C. Schmidt, having been charged with making false statements, and having been given an opportunity to explain before a Deputy Commissioner on March 30, 1917, the said Deputy Commissioner, after hearing the explanation, having found the said Schmidt guilty of the offense alleged, the said George C. Schmidt was dismissed from the position of Auto Machinist in

the Police Department, City of New York, to take effect March 31, 1917.

**Granted**—Application of Patrolman Walter J. Byrne, 43d Precinct, for permission to accept reward of \$50, less the usual deduction for the Pension Fund, from the Consolidated Gas Company for the arrest of two men charged with breaking open gas meter and stealing 50 cents therefrom.

Permission granted Patrolman Herman Baden, Jr., 31st Precinct, to accept reward of \$50, less the usual deduction for the Pension Fund, from the New York Telephone Co., 15 Dey st., for the arrest and conviction of cable thieves.

The following members of the Force were relieved and dismissed from the Police Force and Service and placed on the roll of the Police Pension Fund and were awarded the following pension on their own application. To take effect 12 p. m., March 31, 1917: Lieutenant George E. Harrington, 159th Precinct, at \$1,125 per annum; appointed April 8, 1882. Sergeant Neils P. Jepson, Shield No. 18, 149th Precinct, at \$875 per annum; appointed March 30, 1892. Patrolmen: Peter Ruden, Shield No. 5760, 161st Precinct, at \$725 per annum; appointed April 11, 1889; William Carey, Shield No. 5051, 283d Precinct, at \$725 per annum; appointed Jan. 4, 1890. On Police Surgeons' certificate: Patrolmen: John Moran, Shield No. 2168, 31st Precinct, at \$725 per annum; appointed July 17, 1895; Joseph Frank, Shield No. 7321, 152d Precinct, at \$408 per annum; appointed Jan. 5, 1906; Henry C. Widder, Shield No. 3719, 153d Precinct, at \$725 per annum; appointed Aug. 13, 1896; Washington Irwin, Shield No. 3931, 278th Precinct, at \$725 per annum; appointed Nov. 2, 1896; Louis J. Anderson, Shield No. 29, 281st Precinct, at \$516 per annum; appointed April 6, 1903.

The following member of the Force, having been tried on charges before a Deputy Commissioner and found guilty, was dismissed from the Police Force of the City of New York. To take effect 10.40 a. m., March 31, 1917: Patrolman Charles W. Miers, Shield No. 7041, 166th Precinct; charge, March 5, 1917, intoxication and violation of the Rules; intoxicated.

**Granted**—Petition for pension of Jane Walsh, widow of Philip Walsh, pensioner; date of marriage, Jan. 5, 1876; amount of pension awarded \$300 per annum, effective April 1, 1917. Petition for pension of Rose Darcy, widow of Patrick J. Darcy, pensioner; date of marriage July 3, 1909; amount of pension awarded \$300 per annum. Petition for pension of Lena Harrison, widow of Abraham Harrison, pensioner; date of marriage Jan. 16, 1906; amount of pension awarded \$300 per annum, effective April 1, 1917. Petition for pension of Helen Finn, widow of Patrolman John S. Finn; date of marriage Nov. 24, 1892; amount of pension awarded \$300 per annum, effective April 1, 1917.

#### APRIL 3.

The following named persons were appointed as Special Patrolmen in the Police Department, with compensation at the rate of \$4.21 a day, and to take effect this day: George Wagner, Walter Kilduff.

The following member of the Force was relieved and dismissed from the Police Force and Service and placed on the roll of the Police Pension Fund and was awarded the following pension. To take effect 12 p. m., April 2, 1917: Patrolman Michael F. Geary, Shield No. 744, Traffic Division, subdivision A, on his own application at \$725 per annum; appointed Aug. 27, 1890.

#### APRIL 4.

Charles H. Vaughn was reinstated in this Department as a First Grade Patrolman, that being the grade in which he was serving at the time of his resignation.

The Municipal Civil Service Commission, having authorized the appointment of Fred P. Wiedersum, Junior Draftsman, in this Department at the rate of \$1,200 per annum for two periods of fifteen days each under the provisions of clause 4 of Rule XII, effective Jan. 1, 1917, and having further authorized his appointment under the provisions of clause 3 of Rule XII, effective Feb. 1, 1917, the said Fred P. Wiedersum was employed under the foregoing provisions at the rate of \$1,200 per annum, pending the promulgation of an eligible list for promotion.

Thomas F. Winters, Superintendent of Garage, appointed on probation Jan. 2, 1917, was appointed permanently as Superintendent of Garage at \$2,160 per annum, effective April 1, 1917, his services while on probation having been satisfactory.

The following named persons were appointed Special Patrolmen in the Police Department of the City of New York, with compensation at the rate of \$3.10 a day, to take effect this day: Bernard Sweeney, Charles Frank, Patrick Lantry, Patrick A. O'Grady, James F. Bree, Bernard M. Albrecht, James J. Robb, Edward F. Burns, Jacob Finkelstein, James Durgan, John J. McMahon, Thomas Cassidy, Patrick Carver, Patrick J. Walsh, David A. Owens, Horace M. S. Matheison, Charles T. Bruehl, Frank H. Hublitz,

Edward F. Smith, Gerard R. A. Littlefield, Joseph Burke, Patrick Keaveny, William Kaval, George E. McCartney, Joseph Namec, Jr., James Moran, Jacob M. Shaffrick, James M. O'Brien, John B. McGarty, Charles O. Olson, John Becak, Michael Whelan, Edward Kennedy, Francis L. Shields, Frederick J. Nickel, Michael J. Brennan, Patrick J. Farley, John G. Werner, Francis J. Daly, Jeremiah F. Smith, Alexander T. Ausberg, John L. W. Reing, Walter F. Kachler, Frank A. Martucci, Richard Ryan, John W. Fealey, Walter Walsh, John J. Minter, Walter W. Joseph, Arthur A. Condon, James P. O'Neill, Bernard P. Taggart, Giovanni C. Fusi, Michael J. Byrnes, William H. Saunders, John J. E. Hopkins, Frank W. Broomhead, Carl Bleicher, Edwin V. Devine, James J. Delaney, Paul A. Miner, William B. Kelly, John P. Goodwin, Walter H. Ihlenburg, Martin P. Bradley, Attilio E. Alacchi, Philip G. Lackey, John J. Owens, Charles E. Weber, Christopher J. Farrington, William F. Wallace, Frederick A. Hofsaes, John V. Neeson, Charles H. Webb, Edward F. Flynn, Michael D. Murphy, William Ahearn, Francis James, William H. Murphy, George N. Relyea, Peter P. A. Hick, William F. Knote, Herman J. Kohl, Patrick J. Lynch, Denis McCarthy, Christopher G. Hodge, Henry A. Willner, Michael M. Carroll, William P. Heffernan, Albert Dittmar, Jeremiah J. Norcott, William J. Farrell, Michael Orlovsky, Daniel F. Kerrigan, Paul O. Hasbagen, Louis Willstein, Louis M. Glasser, Joseph Ricci, John P. Going, James R. Kennedy, Frank Posner, Howard L. O'Leary, Nelson McCoss, Arthur A. Hanchen, Joseph Murray, Joseph Considine, James A. McGuire, Patrick Flynn, John J. J. Hand, Peter McGree, George T. Moore, James Lynch, Otto Schmidt, Peter P. Byrne, John J. Mergner, William H. Viets, Alphonso Falese, Henry File, Harry E. King, Michael J. Courtney, John J. McCann, James V. McHugh, Thomas Kelly, August J. Miller, William T. Whalen, John H. Schmittkecht, Jeremiah J. Casey, Harry R. Berglund, John M. Quilty, Dudley A. Thompson, August Voegler, Jr., George G. Resenthal, Frederick C. Fox, Anthony J. Margiotto, Frederick M. Hick, Herbert Balser, Edgar P. Heenay, William P. Pieron, John J. Moriarty, Franklyn C. Muller, Patrick Costello, Frank Zeizerski, John T. Egan, Charles E. O'Neill, William W. Phillips, Thomas Collins, Thomas C. Kelly, James J. Farley, James D. Farrell, Edward C. Ritterbusch, Edward M. Johnson, Bernard P. McManus, Otto Blazey, William A. McGovern, John A. Heindol, Seligman Hirsch, William J. Murphy, John J. Regan, Michael T. J. Falvey, Patrick Mitchell, Michael Murphy, Thomas Quinn, Edward M. Davis, Michael J. David, John J. Sisk, Patrick J. Foy, Valentine P. Sauer, Harvey J. Tappen, Edward V. Hartman, Patrick O'Keeffe, Joseph P. Foley, James J. Bible, Charles B. Petzold, William C. Housen, Walter Kunze, Charles G. Sussmann, George W. Martens, Harold R. J. Brown, Steven V. Bedell, George L. A. Heineman, James F. Crane, George W. E. Noglom, Frederick Winckler, John F. Dalton, Edward O. W. Johnson, Theobald J. Schmitt, Charles W. Hiss, John Brady, George S. Tiedeman, Michael Sharkey, Charles R. Holst, William B. Lewis, Thomas E. Ryan, James A. Kennay, John J. P. Gilen, Siegmund T. Yokshas, Fred Brownworth, James C. McCready, Thomas F. Conley, Michael Daly, John Charwinsky, Frank J. Ludwig, Charles F. Wurtz, George A. Taylor, John Sheil, Henry H. Peters, Alfred Fazio, William E. Kelly, Joseph Spina, Walter E. Cloonan, Louis M. Seemann, Samuel Lazarus, George E. Martens, John F. Harmon, Edward A. Kumm, Ernest F. Kossmann, John G. Larson, George N. Boeckle, Harry McDermott, Bronx: Harry W. Ferguson, Joseph L. W. Sullivan, Benjamin Rosen, Martin G. Meyers, Frank J. Eisele, John Guerin, Philip V. Ryan, Hugh Browne, Adolf M. Schiebbler, Patrick Brady, Thomas F. Hanrahan. Richmond: George P. Mitchell, Albert J. Ruff, Jr. Brooklyn: Martin H. Heinson, William K. McCrystal, John A. Matthews, Max J. Bausfeld, Edward Payrie, Thomas F. McAssey, Jacob Riegel, Peter F. Mathews, Charles J. Hohmann, Thomas Varley, Samuel Klein, Walter H. Shields, Michael J. Hurley, Patrick J. McGreevy, Eugene Beckman, William E. Sheridan, William J. Cassidy, Bernard P. Leahy, George A. Dantel, Henry Blash, William R. Hoffman, Thomas J. Hannor, Philip G. Castiglia, Charles G. Gardella, Louis M. Perlin, Paul A. Hennessy, George M. Wegmann, Richard A. Kelly, Harry Reiman, William Parks, Charles A. Trutken, William E. Purcell, Julius Gnos, Stephen O. Morgan, Andrew J. White, George T. Ryan, Fred Petermann, Edward F. Hogan, Robert Pardua, John Green, Eugene J. Moran, William F. Dudley, George S. Baker, Alexander J. C. McCoy, Joseph J. Beirne, Edmund H. Hanf, Patrick C. Maguire, Thomas J. Malone, Roy E. J. McCarthy, Edward E. Cosgrove, John C. Willie, Alexander C. Russell, Harry M.

Ervin, John J. Reehil, Emil Lucaire, Oscar A. Maier, Joseph F. Froehlick, Thomas J. Martin, Emil J. Triebe, Arthur Gustafson, Vincent E. Lombardi, Alex. V. Lotito, James J. Dugan, John P. Phelan, George F. Burns, John F. Esposito, John J. Padian, Jr., Joseph W. Hassett, George L. W. Fowler, George F. Benjes, Vincent G. Giordano, Walter N. Jashek, Henry F. Eggleston, Thomas Walsh, James G. Maher, Michael Richter, Charles E. Hodd, William H. Vogel, Michael J. Mahoney, Sylvester Shaw, Herbert J. H. Von Bargaen, Timothy F. Kelly, James A. Sweeney, James P. Nevin, Gustav A. Zenker, August J. Cieslewicz, Gustav Zimmerman, John J. Kifer, Henry A. Engel, Charles Windstein, John J. Short, Charles Keller, Joseph T. W. Ferris, Henry J. Hemminger, Fred H. Rase, Joseph F. X. T. Murphy, John Von Bargaen, Edward M. Donlan, Thomas W. Schumann, Alexander E. Weintraub, Martin J. Ronan, George J. Prozelier, Christian B. Zorn, Thomas A. Nielson, Eugene A. Rooney, John F. Callahan, William C. Wood, John T. Sherlock, Edward Schulz, George F. Brazel, Joseph A. MacDonnell, Thomas McLoughlin, Thomas V. Clancy. Queens: Arthur B. Graef, Ranson H. Whitmore, Morris Grassman, Charles W. Bowman, Adolf J. Thompson, George W. Hemrich, John A. Wagg, Frederick J. Mayer, William Meystrick, William J. Clark, Jr., Joseph M. Ziegler, Philip T. Dampman, Henry Dohler, James F. Herrick, Charles G. Roscher, William J. Wagner, Frederick Lowenhaupt, James T. Greaney, Louis C. Rheinbold, Alfred J. Boller, Edward J. Bischoff, Frederick Coulton, John Beckroeg, Joseph A. Huttner, Archibald D. Graham, Philip A. Polick, Philip W. Klein, Harold H. Boyle, Joseph A. Foley, Harry Carver, Jerome J. Bedell, Alfred W. Ganss, Francis A. Rogers, John L. Milstich, Michael Lennon, Henry J. Tustin, Louis Doer, William J. Etherson, William E. Fetter, Harry L. Schumann, John B. Endres, John H. Kolb, Joseph Jahoda, Albert A. Justis.

The following member of the Force was relieved and dismissed from the Police Force and Service and placed on the roll of the Police Pension Fund and was awarded the following pension, to take effect 12 p. m., April 3, 1917: Patrolman Edward O'Loughlin, Shield No. 3969, 281st Precinct, on his own application at \$725 per annum; appointed Jan. 3, 1891.

The following death was reported: Patrolman Patrick McNierney, Shield No. 2434, 22d Precinct, at 1.10 a. m., April 3, 1917.

#### APRIL 5.

The following named persons were appointed Special Patrolmen in the Police Department of the City of New York, with compensation at the rate of \$3.10 a day, to take effect this day: Fred Rappe, Jr., Emil H. G. Tiedemann, William A. Fleming, Frank A. Seaman, Herman A. Meincke, George J. Baumgartner, Maurice Cleary, Joseph Moses, Harry Hirsch, Leslie T. Weir, Charles E. Byrne, Leo O. Carey, Joseph W. Walker, Eugene F. Kelly, Daniel M. Tierney, George F. A. Carey, Joseph Kozlik, John J. Mason, James F. McKenna, Wesley C. Redding.

**Granted**—Petition for pension of Rose Swanton, widow of Patrolman Richard Swanton; date of marriage Oct. 25, 1885; amount of pension awarded \$600 per annum, from March 16, 1917. Petition for pension of Anna Cullen, widow of William Cullen, pensioner; date of marriage Oct. 10, 1881; amount of pension awarded \$300 per annum. Permission to Patrolman George Browne, 172d Precinct, to accept reward of \$25, less the usual deduction for the Pension Fund, from the Liverpool & London & Globe Insurance Co., 80 William St., for the recovery of automobile.

**Accepted**—Resignation of Abraham Erdreich, Stenographer and Typewriter, effective April 4, 1917.

The proceedings of March 15, 1917, appointing William B. Clayton and Adelbert T. Wendt as emergency policemen, were amended to make the appointments of such persons read as follows: William B. Clayton and Adelbert T. Wendt, Special Patrolmen in the Police Department of the City of New York with the compensation at the rate of \$4.33 a day, to take effect March 15, 1917, and to continue for the said William B. Clayton until March 21, 1917, and for the said Adelbert T. Wendt until March 20, 1917, both inclusive, when said appointments terminate.

The following named was appointed to act as emergency policeman at a compensation not to exceed \$1,000 per annum, effective as of March 22, 1917, and to continue until March 31, 1917, when it shall terminate: William B. Clayton.

The following named was appointed to act as emergency policeman, at a compensation not to exceed \$1,000 per annum, effective March 28, 1917: Harold A. Caughy.

The Police Commissioner discontinued the employment as emergency policeman of the following named person and ap-



pointed a Special Patrolman with compensation at the rate of \$3.10 a day, to take effect April 2, 1917: Harold A. Caughy.

The following member of the Force was relieved and dismissed from the Police Force and Service and placed on the roll of the Police Pension Fund and was awarded the following pension, to take effect 12 p. m., April 4, 1917: Patrolman John G. Kirk, 89th Precinct, Shield No. 1857, on Police Surgeons' certificate, at \$480 per annum; appointed Dec. 16, 1903.

The following death was reported: Lieutenant Charles E. Sherwood, 160th Precinct, at 1.30 p. m., April 4, 1917.

**APRIL 6.**  
**Granted**—Permission to Patrolmen Alexander H. Quillan and William H. Scott, 143d Precinct, to accept reward of \$25 each from the New York Telephone Co., less the usual deduction for the Pension Fund, for the arrest and conviction of soldier thief. Application of Patrolman Ezra Tesler, 23d Precinct, to be reimbursed in the sum of \$8 for uniform trousers destroyed and repairs to uniform overcoat damaged in the performance of duty.

**Mask Ball Permit Granted**—Chas. Birch, Harlem Circle, Manhattan, April 7, \$10.

The following resignation accepted: Probationary Patrolman James I. Jensen, Training School, to take effect 12 p. m., April 4, 1917.

Resignation of Special Patrolman accepted: John A. Collins, Shield No. 593, with the Police Department, April 2, 1917.

**APRIL 7.**  
The following named persons were appointed Special Patrolmen in the Police Department of the City of New York, with compensation at the rate of \$3.10 a day, to take effect this day: Joseph Bonanza, Carl H. Schlichting, James Byers, Peter Ward.

On and after April 10, 1917, the rate of pay for all Special Patrolmen heretofore appointed for and now serving in this Department shall be at the rate of \$3.10 a day.

The following members of the Force were relieved and dismissed from the Police Force and Service and placed on the roll of the Police Pension Fund and were awarded the following pension on their own applications, to take effect 12 p. m., April 6, 1917: Patrolmen: Thomas Lyon, Shield No. 1157, 2d Precinct, at \$725 per annum; appointed Jan. 29, 1884; Joseph M. Gies, Shield No. 3379, 6th Precinct, at \$725 per annum; appointed Nov. 25, 1891; Michael J. Heaney, Shield No. 5160, Health Squad, at \$725 per annum; appointed Jan. 5, 1887.

The following named persons were appointed Special Patrolmen in the Police Department of the City of New York, with compensation at the rate of \$3.10 a day, to take effect this day: John Harte, Patrick J. Cronin, Thomas Martin, Henry G. Kraverath, Joseph A. Morrissey, Francis E. Carney, Michael F. Fox, Adolf C. C. Muller, James J. Muldoon, Patrick J. O'Donohue, Peter J. Deiner, Charles Bruderle, Roy B. Wilkins, Joseph J. Chupack, Madison Sipperley, George H. McCormick, George L. Becker, George M. Luther, Harry W. Weeks, John E. Mess, Dana Joseph, Walter A. Cavanagh, Charles D. England, James W. Elliott, Daniel J. Blaine, Merritt C. Simpson, Gilbert Ross, James J. Neville, John M. Bray, Charles J. Hubener, Thomas B. Halligan, William A. McGinty, Julius Levine, Charles G. Oliver, John W. Gilday, Walter G. Murphy, Martin Hart, Hector Kissack, M. P. Sheridan, T. J. McGough, Fred Feldmann, Hugh McLaughlin, W. J. McLoughlin, John T. Phelan, Frank L. Stronozzer, Frank W. Neuendorff, Patrick J. Galligan, Patrick Farrelly, John F. Finnegan, Thomas J. Morgan, Mark J. Cavanagh, Thomas J. Gaffney, John S. Haugh, Howard N. McKay, Francis J. McCaffrey, John W. Mohr, James C. Sullivan, Leo J. Wheeler, Albert J. Jemison, Edward L. Quigley, Robert R. Kanzer, Clifford Feldman, Walter J. Galvin, Frank P. Huether, Frank Erick, Hugo O. Moeller, Godfrey Knight, Joseph H. McDermott, George F. N. Lange, James C. Sackel, Patrick Russell, Salvatore A. Rotunno, John Halpin, John W. Drnek, Peter McPartlin, Joseph J. Kolbeck, Daniel J. McDonnell, Patrick J. Reid, Jacob J. Stanton, James J. Keenan, Otto W. Merk, James B. McGale, James A. Hagan, Bromley Hall, George J. Martin, William J. A. Hearn, Michael J. Duffy, Harry W. Held, Arnold H. Eppers, William Dehnert, Frank P. McCormack, Henry B. Lenz, Charles I. Golden, Anthony S. Brazaitys, William J. McCormick, Michael A. Dunne, Fredk. C. Gottschalk, George Kittenberger, James A. Byrne, James P. Deegan, Joseph Schmidt, Charles N. Oberbeck, James A. Cosgrove, John J. McQuillan, William C. Pedersen, William H. Caulfield, John A. X. McNaught, Francis E. Ryan, Albert J. Potter, George F. Gaffney, William J. Kohlschreiber, James C. Thompson, Walter C. Steinbach, John F. Doody, James G. Heyer, Thomas E. O'Neill, Jerome J. O'Neill, Daniel F.

Faley, Henry J. M. Hoehn, Jacob J. A. Miller, Edward J. Loughran, Ralph G. Barrett, Thomas J. Mullins, Joseph C. Miller, Fredk. A. Doscher, William F. Warrel, James E. Morris, Patrick Sheridan, James A. Allen, Harry A. Mallon, Peter Gilleran, John C. Buckley, William Haussmann, Louis Lagomarsino, Matteo Attinello, Peter W. Snyder, Martin Cregan, James H. Waterhouse, Frank M. Slattery, Frederick A. Seymour, Robert Hanna, William Esler, Peter J. Reilly, Thomas J. Feeney, Richard J. O. Vogelmann, Charles F. McGrath, George W. Lawson, Joseph G. Varga, Peter Hogstrom, James W. McKenna, Joseph Zarkowski, Frederick W. Gerbig, John A. Vilbig, Richard A. Goehring, Henry P. Lancaster, Francis J. McGarry, Anthony F. J. Petraglia, John F. Ormsby, John G. Kienast, Frederick Fuhse, Philip J. Hawkins, Harry F. Kohlmoegen, James A. Shand, William Warner, Charles F. Singler, Harry R. Tinner, Thomas F. Doyle, Theodore Archer, Raymond J. Jaycox, William J. King, Frank Durk, Frank McCormall, Terence Cullen, Frederick Geiger, John Powers, Charles J. Reilly, John D. Whalen, John F. Moran, Thomas C. McLaughlin, Joseph J. Rooney, Joseph A. Grey, Edward T. Quinn, James M. McMahon, John J. Fundus, William J. Hohensee, John H. Scanlon.

ARTHUR WOODS, Police Commissioner.

**Report for week ended April 14, 1917:**  
**APRIL 9.**

The following named persons were appointed Caretakers, on probation, in the Police Department of the City of New York, with compensation at the rate of \$780 per annum, effective April 12, 1917, their names appearing on eligible list dated March 30, 1917: John P. Hannan, 626a Bergen st., Brooklyn; John Baader, 30 E. Smith ave., Corona, L. I.; William Kaminsky, 921 Home st., Bronx; William P. Perkins, 444 E. 122d st.; James E. Kiernan, 234 E. 34th st.; William J. Mulligan, 127 Twelfth st., L. I. City; Thomas A. Conry, 39 E. Jackson ave., Corona, L. I.; James P. Reilly, 304½ E. 38th st.

The following named persons were appointed Special Patrolmen in the Police Department of the City of New York, with compensation at the rate of \$3.10 a day, to take effect this day: John B. White, James W. Moog, Philip G. Dollard, John D. Gough, Daniel A. Ryan, George E. Hart, Paul Krieger, Jeremiah Murphy, Albert J. Gresh, Joseph Svec.

The following named person was appointed a Special Patrolman in the Police Department of the City of New York, with compensation at the rate of \$3.10 a day, to take effect April 4, 1917: George W. Waldenberger.

**Granted**—Petition for pension of Elizabeth McEveety, widow of Bernard McEveety, pensioner; date of marriage, Nov. 5, 1883; amount of pension awarded, \$300 per annum. Petition for pension of Frances Levy, widow of Wolf Levy, pensioner; date of marriage, Feb. 20, 1887; amount of pension awarded \$300 per annum.

**Denied**—Petition for pension of Sarah O'Shaughnessy, widow of James O'Shaughnessy, pensioner.

**APRIL 10.**  
Lieutenant Michael R. Kelly was promoted to the rank of Captain of Police in the Police Department of the City of New York, his name appearing on eligible list dated April 10, 1917.

The following named Sergeants were promoted to the rank of Lieutenant of Police in the Police Department of the City of New York, their names appearing on eligible list dated April 10, 1917: Frederick Schlottman, Charles F. Gallagher, Frank J. Reilly, Cornelius W. Willemsse.

The following named persons were appointed Patrolmen, on probation, in the Police Department of the City of New York, their names having been recertified by the Municipal Civil Service Commission under date of April 7, 1917: Matthias Logan, Charles L. Korner.

**Granted**—Permission to Patrolmen James F. Donnelly and Charles A. McCarthy, 10th Precinct, to accept reward of \$25, less the usual deduction for the Pension Fund, from the American Express Co., for the arrest and conviction of package thief.

Resignations of Special Patrolmen accepted with the Police Department of the City of New York: John A. Collins, Shield No. 593, April 2, 1917; John W. Clark, Shield No. 958, April 4, 1917; Ronald McLean, Shield No. 909, April 5, 1917.

The following advancements to grades were ordered, effective as indicated: Patrolmen: To \$1,450 grade, April 24, 1917: Adam J. Reydel, 2; Richard L. Foran, 14; Edward H. Mutter, 21; John H. Hembt, 62; James S. Powers, 65; John H. Miller, 149; Frederick J. Taylor, 171; Patrick A. O'Connor, 173; William H. F. Reardon, D. B.; Thomas E. Dowling, D. B.; William B. Walsh, 5th Dist.; Charles F. Fetteroll, 2; Joseph Sabatella, 15; Patrick H. English, 21; William J. Harvey,

63; Gustave C. Durholz, 68; George Neary, 167; James T. Brady, 171; Martin J. Brown, 277; Joseph L. Massie, D. B.; William P. Ward, B. B. H.; Thomas J. Milan, Traffic E. To \$1,450 grade, April 26, 1917: William Jackson, 22; George S. Schreiber, 5th Dist. To \$1,450 grade: C. A. Stone, C. O., April 21, 1917; A. J. Hoerr, 16, April 25, 1917; Henry F. Miller, 31, April 29, 1917. To \$1,350 grade, April 28, 1917: Leo L. Moore, 2; Daniel F. Sullivan, 13; John H. Hellmuth, 14; Robert A. Murphy, 16; Clamor C. Kellerman, 22; Joseph P. Duggan, 42; Harry J. McCrossen, 151; John J. O'Neill, 174; John J. Cronin, C. O.; Charles Lenz, Traffic D; Gaetano Greco, D. B.; William J. Dillon, 2; John P. Soden, 14; William H. Croughan, 15; Thomas P. Kelly, 17; Joseph F. Crawley, 39; Charles J. Olson, 143; Frank C. McKay, 153; Henry J. Coleman, 6th Dist.; Floyd A. Porter, Traffic C; Andrew M. Mullen, B. B. H.; Daniel Horgan, B. S. To \$1,250 grade: George T. Cooper, 156, April 18, 1917. To \$1,250 grade, April 26, 1917: Alex. McKittrick, 5; Thomas McNamara, 10; William Strong, 14; Michael Connolly, 17; Frank Marek, 22; Ernest Noble, 26; Martin Flannery, 39; George H. Pohmer, 61; Edward A. Schmitt, 145; Richard H. Hall, 153; Jacob H. Weber, 156; Bernard F. Butler, 170; James O'Brien, Traffic C; Charles A. McCarthy, 10; Ivo F. Vogel, 13; Patrick J. McCaffrey, 15; James Murphy, 18; Peter Donnelly, 22; Robert P. Gray, 32; Ernest W. Brender, 43; Thomas H. Moore, 74; Joseph Litschauer, 148; Ulyses E. Boetig, 153; Henry Bestmann, 159; David Levy, 283; Valentine W. Correll, D. B. To \$1,150 grade, April 29, 1917: George J. Colgan, 5; Lawrence F. Smith, 6; Joseph M. Williamson, 6; William A. Law, 10; Mark Johnston, 16; Thomas H. Hall, 16; Walter J. Munson, 23; William F. Drexler, 26; John R. Vogel, 29; Patrick F. Cunningham, 36; Carl Westenhoefer, 43; Frank Donnelly, 143; George W. Hinds, 165; Henry F. Moeller, Traffic C; Henry A. Zeremer, C. O.; John J. Murphy, 12th Dist.; Louis J. Blackmore, 6; William P. Young, 6; Morris Coon, 7; George Lenz, 13; Henry N. Zimmerman, 16; George M. Link, 21; Michael Gillen, 26; William W. Corbett, 26; John M. Broderick, 35; George L. Roeder, 43; William A. Geyer, 43; Furman G. Hendrickson, 148; Henry H. Munch, 278; James C. Sterett, D. B.; Andrew A. Cummings, 4th Dist.

The following members of the Force, having been tried on charges before a Deputy Commissioner, fines were imposed as indicated: Lieutenant Andrew Devery, 2d Precinct, March 2, failed to promptly transmit an alarm, 1 day: Patrolmen: John J. Mahoney, Shield No. 7488, 15th Precinct (attached to the 283d Precinct when charges were preferred), Feb. 10, (1) absent from special post, sitting in premises with cap and coat off, reading; (2) no permission; (3) no entry, 1 day. Charles E. Conahan, Shield No. 3876, 21st Precinct (2 charges), Feb. 28, (1) absent from post, coming from premises; (2) no permission; (3) no entry, 5 days; March 3, (1) reported at District Office, apparently intoxicated; (2) intoxicated, 30 days (not guilty of the first specification). Thomas F. Donovan, Shield No. 2913, 22d Precinct, March 8, (1) intoxicated; (2) late reporting for duty, 30 days. Joseph E. Brown, Shield No. 7106, 23d Precinct, Dec. 11, 1916, (1) absent from post, coming from premises; (2) no permission; (3) no entry, 1 day. Thomas J. Burns, Shield No. 9211, 29th Precinct (3 charges), Feb. 6, absent from reserve, 5 days; Feb. 6, absent without leave, reported sick, 5 days. John W. Pender, Shield No. 3678, 29th Precinct, Feb. 28, absent from roll-call, ½ day. Edward Hommel, Shield No. 2321, 35th Precinct, March 2, (1) absent from post; (2) no permission; (3) no entry, 1 day. John G. Davis, Shield No. 231, 65th Precinct, Aug. 21, 1916, when off duty, uniformed, was not civil or orderly to a man, 2 days. James F. Kingston, Shield No. 2010, 81st Precinct (2 charges), Nov. 2, 1916, absent from reserve, 3 days; Feb. 26, improper patrol, 2 days. John G. Sheridan, Shield No. 1648, 146th Precinct, March 5, absent without leave, ½ day. Patrick Ansbro, Shield No. 5041, 149th Precinct, March 3, absent from roll-call, ½ day. Lawrence M. Sobel, Shield No. 5329, 152d Precinct (2 charges), March 3, improper patrol; March 4, (1) absent from post, asleep in premises, uniform overcoat and cap off; (2) no permission; (3) no entry, 30 days on two charges. George M. Klub, Shield No. 9147, 163d Precinct, Feb. 15, (1) absent from post; (2) no entry, 1 day. Walter G. Martin, Shield No. 8578, 163d Precinct, Feb. 16, (1) absent from post, in premises; (2) no permission; (3) no entry, 1 day. Samuel McDougal, Shield No. 9269, 165th Precinct, Feb. 22, absent from roll-call and tour of patrol, 3 days. Oliver P. Raymond, Shield No. 3875, 167th Precinct, Feb. 26, smoking while on patrol, ½ day. William Rose, Shield No. 8556, 276th Precinct, Feb. 28, failed to report for reserve, 2 days. George Yost, Shield No. 9085, 283d Precinct, Feb. 10,

(1) absent from special post, in premises; (2) no permission; (3) no entry, 1 day. Thomas E. Nelis, Shield No. 3009, 285th Precinct, Feb. 28, improper patrol, 2 days.

The following members of the Force, having been tried on charges before a Deputy Commissioner, were reprimanded: Patrolmen: Charles J. Pyle, Shield No. 3518, 22d Precinct, Jan. 3, (1) failed to properly clean station-house windows, etc.; (2) failed to properly clean mirrors, etc.; (3) failed to properly clean walls, etc., in station-house. Thomas F. Donovan, Shield No. 2913, 22d Precinct, March 13, (1) failed to report while suspended; (2) failed to report while suspended. George W. Taylor, Shield No. 2532, 22d Precinct, Jan. 3 (1) failed to properly clean station-house windows, etc.; (2) failed to properly clean mirrors, etc.; (3) failed to properly clean walls, etc., in station-house. George E. Groot, Shield No. 5293, 39th Precinct, Feb. 24, (1) absent from post, coming from premises; (2) no entry; (3) no permission. George L. Stevens, Shield No. 6944, 62d Precinct, March 2, improper patrol, riding on a street car. John A. Flanagan, Shield No. 3241, 63d Precinct, Jan. 24, (1) absent from posts; (2) failed to obtain permission. J. Henry Schappert, Shield No. 3290, 81st Precinct, Feb. 22, absent from special post, sitting in booth, uniform coat off.

The following members of the Force, having passed their probationary period without being again convicted on a complaint, were reprimanded: Patrolmen: James J. Holland Shield No. 8365, 18th Precinct, Oct. 15, 1916, (1) absent from assignment; (2) no permission; (3) no entry. Albert J. Harris, Shield No. 260, 29th Precinct, Oct. 27, 1916, (1) absent from special post, sitting in premises; (2) no entry; (3) no permission. Henry J. Herzog, Shield No. 5718, 89th Precinct, Sept. 18, 1916, while on duty at Booth, failed to enter alarms in Blotter. Stanislaus Kieturkiewicz, Shield No. 9454, 145th Precinct, Dec. 27, 1916, (1) quit post, coming from premises; (2) no permission; (3) no entry. Stephen A. Crowley, Shield No. 232, 169th Precinct, Dec. 22, 1916, (1) absent from booth; (2) no permission; (3) no entry. Charles P. Bridge, Shield No. 599, 170th Precinct, Nov. 20, 1916, while on duty in booth, asleep in chair. Henry A. C. Reiners, Shield No. 7316, 275th Precinct (attached to the 31st Precinct when charges were preferred), Sept. 7, 1916, absent from reserve. Thomas J. Brady, Shield No. 5458, 281st Precinct, Oct. 29, 1916, absent from reserve. John V. Krach, Shield No. 2843, 285th Precinct, Nov. 21, 1916, (1) absent from post, in conversation; (2) no permission; (3) no entry. Joseph Green, Shield No. 1901, 285th Precinct, Nov. 21, 1916, (1) absent from post, in conversation; (2) no permission; (3) no entry. Edward Ladue, Shield No. 8123, Traffic Division, subdivision D (attached to the 277th Precinct when charges were preferred), Dec. 4, 1916, (1) absent from post, standing at Police Booth; (2) no permission; (3) no entry.

The following members of the Force, having been tried on charges before a Deputy Commissioner, charges were dismissed. Sergeant John D. Schmidt, Shield No. 595, 16th Precinct, Jan. 23, failed to note previous conviction on summons stub. Patrolmen: Charles H. Menken, Shield No. 6102, 7th Precinct, March 5, failed to prevent, discover or report burglary. Wilson Mowdy, Shield No. 3998, 164th Precinct, Feb. 26, absent from a fire. Alfred T. Wing, Shield No. 8320, 172d Precinct (attached to the 21st Precinct when charges were preferred), Feb. 8, insolent to superior officer. James P. McGannon, Shield No. 9400, 274th Precinct, Feb. 27, failed to signal.

**APRIL 11.**  
The following named Patrolmen were promoted to the rank of Sergeant of Police in the Police Department of the City of New York, their names appearing on eligible list dated April 10, 1917: Frederick E. Zwirz, William Zink, John J. McManus, Ernest Wuchner, William R. Coots.

The following named persons were appointed Special Patrolmen in the Police Department of the City of New York, with compensation at the rate of \$3.10 a day, to take effect April 10, 1917: Morris Monheim, John P. Cronin, Edward Cody, Charles Post, Francis M. O'Keefe, Joseph H. Neidfeld, Walter F. Hildebrand, Arthur J. Dillon, Paul Krupa, Hugh J. McCabe, Frederick J. Coppers, Adolph R. Kienzie, Edward Gunnigle, Florence J. Stanton, Elmer F. Kingsley, Thomas P. Loftain, Thomas R. Gonyon, Edward A. Motjenbacker, George C. Bressert, Albert B. Carlson, Edwin G. Seery, James P. Hughes, Samuel Aronson, John W. Miller, Albert Schmidt, John W. Fugger, Knorad F. Schultheiss, Joseph J. O'Leary, Timothy F. Curtin, Conrad H. Muth, Harry Schroeder, Antonio Mancinelli, Nathan Perlman, Raymond D. Lynt, Thomas F. Haughey, Patrick J. Sullivan, William Greenwood, Francis Hazel, Max Trywusch, Andrew M. Poolt, William Kostinec, Edward J. Eckert, August E. Martens, James J. McGuigan, Edward J. Bar-



ton, Henry J. Helmken, Charles W. Gastel, Henry E. Robin, Michael J. F. Kealy, Frank E. Bressel, John A. Walsh, Fred Nickel, Charles J. McGehey, Henry Prass, Jr., Everett L. Jockers, William G. Hoening, Arthur Larsen, Herman Henze, Charles Wagner, Arthur G. Whelan, Francis J. Farley, John J. McDermott.

The following named persons were appointed Special Patrolmen in the Police Department of the City of New York, with compensation at the rate of \$3.10 a day, to take effect this day: Morris Golding, Ambrose A. Wolff, Francis J. Long.

The Municipal Civil Service Commission, having consented to the transfer of Matthew L. Moore, 423 W. 36th st., Manhattan, from the position of Laborer at \$2.50 a day in the Department of Licenses to a similar position at \$780 per annum in this Department, the said Matthew L. Moore was appointed Laborer at \$780 per annum, in the Police Department of the City of New York, to take effect April 16, 1917.

**Mask Ball Permits Granted**—H. H. Genet, Arion Hall, Queens, April 14, \$5; J. E. Fay, Richmond Hill Park and Casino, Queens, April 14, \$10; H. A. Scholz, Scholz's Casino, Queens, April 14, \$10; C. G. Selleck, Wallace Hall, Manhattan, April 16, \$10.

Application of Henry A. Scholz for masquerade ball permit withdrawn; deposit refunded; date of ball April 14, 1917.

The following resignation was accepted: Patrolman John W. Zweck, Shield No. 9326, 149th Precinct, to take effect 12 p. m., April 10, 1917.

Resignation of Special Patrolmen accepted with the Police Department of the City of New York: John J. Hines, Shield No. 848, April 8, 1917; Frank Fitzinger, Shield No. 578, April 8, 1917; Joseph M. Welsh, Shield No. 552, April 8, 1917; James P. Ehrman, Shield No. 660, April 9, 1917.

#### APRIL 12.

**Granted**—Petition for pension of Catherine Kelly, widow of John J. Kelly, pensioner; date of marriage, Jan. 29, 1883; amount of pension awarded \$300 per annum.

The following members of the Force were relieved and dismissed from the Police Force and Service and placed on the roll of the Police Pension Fund and were awarded the following pension. To take effect 12 p. m., April 11, 1917: Patrolmen: Willett A. Paulding, Shield No. 2972, 35th Precinct, on his own application at \$725 per annum; appointed Oct. 23, 1886. Bernard F. Cassidy, Shield No. 1939, 174th Precinct, on Police Surgeons' certificate, at \$531 per annum; appointed Sept. 10, 1903. Daniel J. Moloney, Shield No. 3926, Traffic Division, subdivision A, on Police Surgeons' certificate, at \$725 per annum; appointed May 2, 1887.

#### APRIL 13.

The following named persons were appointed Special Patrolmen in the Police Department of the City of New York, with compensation at the rate of \$3.10 a day, to take effect this day: John F. Meyers, Fred Bachteler.

#### APRIL 14.

**Granted**—Petition for pension of Mary A. Bull, widow of Patrolman Edward W. Bull; date of marriage Nov. 23, 1910; amount of pension awarded \$180 per annum.

The following member of the Force was relieved and dismissed from the Police Force and Service and placed on the roll of the Police Pension Fund and was awarded the following pension, to take effect 12 p. m., April 13, 1917: Patrolman Edward Fitzgibbons, Shield No. 2174, 33d Precinct, on his own application, at \$725 per annum; appointed May 11, 1883.

ARTHUR WOODS, Police Commissioner.

### Fire Department.

*Abstract of transactions from March 26 to March 31, 1917, both days inclusive:*

#### MARCH 26.

**Opening of Proposals**—For furnishing all the labor and materials required to install new heating system at quarters of Hook and Ladder Company 107, Brooklyn: 1. James I. Kelly, 91 Ralph ave., Brooklyn (informal), \$975; 2. Miller & Brady, Inc., 210 E. 38th st., Manhattan, \$1,071; 3. Joseph F. Corcoran, 158 Court st., Brooklyn, \$1,099; 4. Philp & Paul, 174 E. 119th st., Manhattan, \$1,187; 5. William J. Olvany, 177 Christopher st., Manhattan, \$1,255; 6. Marquard-Fay Company, Inc., 398 W. 145th st., Manhattan, \$1,285; 7. Daniel J. Rice, 405 Lexington ave., Manhattan, \$1,326; 8. Collins & Horan, 390 First ave., Manhattan, \$1,360. All of the above proposals were rejected and filed, the Fire Commissioner deeming such course to be for the best interests of the City.

**Trials**—The following action was this day taken as result of trials held before the Fire Commissioner March 22, 1917: Fireman John J. O'Connell, No. 2, Engine Co. 3, for reckless driving; charge dismissed. Fireman Thomas I. Higgins, Engine Co. 55, for reckless driving; charge dismissed.

**Appointed**—To take effect 9 a. m., March 26, 1917: Adolph Jensen, as Cable Tester, Bureau Fire Alarm Telegraph, for an emergency period of 15 days, at rate of \$1,200 per annum.

**Resigned**—To take effect 9 a. m., March 26, 1917: Clerk Samuel Aronowitz, Bureau of Fire Prevention, Division of Recording. To take effect 9 a. m., April 1, 1917: Engineering Inspector Jacob Jacobson, Bureau of Fire Prevention, Division of Places of Public Assembly.

**Advanced in Grade**—To take effect at 8 a. m. on dates specified: 4th to 3d grade, March 28, 1917, Charles F. Kennedy, Engine 3; 2d to 1st grade, April 15, 1917, Julian J. Rauf, Engine 285; 2d to 1st grade, April 17, 1917, John J. Miden, Engine 13; 2d to 1st grade, April 18, 1917, George C. Weis, Engine 208. 2d to 1st grade, April 21, 1917: Matthew Johnston, Jr., Engine 42; William Eidenweil, Engine 50; Jas. J. Hogencamp, Engine 55; Bernard M. Hemmes, Engine 160; Joseph A. Hoey, Engine 220; Francis Canavan, H. & L. 20. 2d to 1st grade, April 22, 1917: James D. Mayne, Engine 18; Wm. Osterburg, Jr., Engine 201; George Fritton, Jr., H. & L. 34; John J. Robinson, H. & L. 104; John W. Hoffkoss, H. & L. 131; Walter R. Bender, H. & L. 142; Francis A. Travis, H. & L. 146. 2d to 1st grade, April 23, 1917: H. G. Lauterbach, Engine 25; Frank L. Maixner, Engine 33; Andrew M. Miny, Engine 33; Dennis E. Barry, Engine 217; F. F. Loughren, Jr., Engine 218; William Nikl, Engine 221; Michael J. J. Tierney, Engine 226; Peter J. Anderson, Engine 253; Harry K. Ness, H. & L. 4. 2d to 1st grade, April 29, 1917: Bernard F. Kiernan, H. & L. 104.

**Transferred**—To take effect from 8 a. m., March 23, 1917: Machinist Edward J. Colligan, Department of Docks and Ferries, to this Department, Repair Shops, in same capacity, at rate of \$4.50 a day.

**Award of Contract**—Public letting March 26, 1917: Thomas E. Crimmins Contracting Co., 444 E. 69th st., Manhattan: For furnishing, delivering and installing subsidiary pipes and delivering and installing fire alarm posts from 82d st. to Fort George ave., Manhattan, \$56,048.

**Detail Revoked**—To take effect 8 a. m., March 27, 1917: Captain Edward A. A. Quinn, Engine Co. 14; Captain Lawrence McGuire, Hook and Ladder Co. 12, and Captain Marcus Fitzgerald, retired, they having completed the duty assigned them of examining and auditing the accounts of the New York Fire Department Relief Fund.

**Fires Reported** (Week ended March 24, 1917)—Manhattan, Bronx and Richmond, 170; Brooklyn and Queens, 100.

**Bills Audited**—Open market orders, \$2,885.27; miscellaneous, \$25.38; contracts, \$38,342.54; contracts, \$1,088.46.

#### MARCH 27.

**Compensation Designated**—To take effect from 8 a. m., March 16, 1917: Fire Telegraph Despatcher John J. Bresnan, Bureau of Fire Alarm Telegraph, at rate of \$1,440 per annum.

**Contract Executed**—For furnishing and delivering one motor-driven wrecking truck, \$5,994; International Motor Co., 64th st. and West End ave., principal; National Surety Company, surety. For furnishing and delivering three portable insulation testing outfits, \$570; Thompson-Levering Co., 323 Arch st., Philadelphia, Pa., principal; National Surety Company, surety.

#### MARCH 28.

**Opening of Proposals**—For furnishing and applying one 2-wheel gasoline-driven tractor. 1. Front Drive Motor Co., Willow pl. and 16th st., Hoboken, N. J. Contract awarded to Front Drive Motor Co., \$4,400.

**Designation of Personnel Board**—Pursuant to provisions of Civil Service Rule XV, Paragraph 22, as amended (their nomination having been approved by the Municipal Civil Service Commission) the following named officials have been designated to constitute the Personnel Board for positions in the civilian competitive class of this Department, in connection with the newly established system of service ratings: Clarence H. Fay, Deputy Commissioner and Chairman; Theodore M. Stitt, Secretary to Commissioner; George A. Perley, Assistant Secretary of Department.

**Retired**—To take effect 8 a. m., April 1, 1917: Fireman Walter R. LeBlanc, Hook & Ladder Co. 101, on annual pension of \$725.

**Bills Audited**—Contracts, \$4,714.85; \$7,776.17.

**Contracts Executed**—For furnishing and delivering upper parts for 161 fire alarm posts, \$3,590.30: Ornamental Foundry Co., Anniston, Alabama, principal; U. S. Fidelity and Guaranty Co., surety. For furnishing and delivering 1,400 twin fire alarm posts, .0874 per pound: J. L. Mott Iron Works, 118 Fifth ave., Manhattan, principal; U. S. Guaranty Co., surety. For furnishing and delivering semi-bituminous coal for fireboats (items 1, 2, 5), \$30,726; Francis M. A. Leach, 1 Broadway, Manhattan, principal; London &

Lancashire Indemnity Co. of America, surety.

#### MARCH 29.

**Bills Audited**—Open market orders, \$298.80; open market orders, \$1,162.04; miscellaneous, \$74.75; miscellaneous, \$67.81.

#### MARCH 30.

**Dropped from the Rolls**—To take effect 12 noon, March 31, 1917: Clerk Edward J. Kelly, Bureau of Fire Prevention, Division of Recording, he having been transferred to Department of Water Supply, Gas and Electricity in a like capacity.

**Resigned**—To take effect 12 noon, March 31, 1917: Inspector of Fire Prevention Harry Schuler, Bureau of Fire Prevention.

**Contract Executed**—For furnishing, assembling and delivering 1,500 terminal boxes for fire alarm posts, \$22,250: Foote, Pierson & Co., Inc., 160 Duane st., Manhattan, principal; American Surety Company, surety.

**Bills Audited**—Miscellaneous, \$172.90.

#### MARCH 31.

**Appointed**—To take effect 8 a. m., April 2, 1917: Charles A. Klatt, as Clerk, Bureau of Fire Prevention, Division of Recording, for an emergency period of 15 days at rate of \$1,500 per annum.

**Promoted**—To take effect 9 a. m., April 1, 1917: Clerk, 1st grade, Bernard F. Wegner, Bureau of Fire Prevention, Division of Recording, to Clerk, 2d grade, therein, at rate of \$600 per annum.

**Resigned**—To take effect 5 p. m., March 31, 1917: Telephone Operator Walter H. Zimmerman, Bureau of Fire Alarm Telegraph.

**Transferred**—To take effect 9 a. m., April 1, 1917: Clerk Jacob Krauss, Bureau of Fire Prevention, Division of Recording, to Bureau of Fire Alarm Telegraph, in like capacity, at present salary of \$600 per annum.

**Retired**—To take effect 8 a. m., April 1, 1917: Captain John H. Kelly, Engine Co. 85, on annual pension of \$1,250; Captain Frank J. Tissier, Hook & Ladder Co. 79, on annual pension of \$1,250; Fireman Charles E. Boyd, Engine Co. 246, on annual pension of \$725.

**Contract Awarded** (Public letting March 24, 1917)—Hazard Mfg. Co., 533-541 Canal st., Manhattan: For furnishing and delivering the cable called for in Class 2 of the specifications for lightning arrester boxes, terminal strips and lead-covered cable, \$14,034.37.

**Death Reported**—Fireman John D. Kennedy, Engine Co. 207, at 9.15 p. m., March 29, 1917.

**Payrolls Audited**—Payrolls, all Boroughs, month of March, 1917, duly audited and forwarded to Department of Finance, aggregated the sum of \$754,524.09.

CLARENCE H. FAY, Deputy and Acting Fire Commissioner.

### Department of Plant and Structures.

*Report for week ended April 7, 1917.*

**Vouchers Forwarded to the Comptroller**—Payrolls, \$23,072.43; contracts, \$11,297.79; open market order, \$3,132.93; total, \$37,503.15.

**Moneys Received**—Brooklyn Bridge: Privileges, \$3,077.90. Williamsburg Bridge: Privileges, \$47.66. Manhattan Bridge: Privileges, \$322. Queensboro Bridge: Privileges, \$34. Bridges, Harlem River and The Bronx: Privileges, \$275; material and labor repairs, \$109.52; total, \$484.52. Grand total, \$3,966.08.

F. J. H. KRACKE, Commissioner.

### Borough of Brooklyn.

*Minutes of a Duly Advertised Meeting of the Local Board of the New Lots District, Held Nov. 23, 1916, at 2.30 p. m.*

The roll was called and the following members answered to their names: Edmund W. Voorhies, Commissioner of Public Works, presiding; Aldermen Haubert, Moore and Drescher.

On motion of Alderman Haubert, the minutes of meeting held Aug. 31, 1916, were approved.

The Secretary presented the following petitions for consideration:

1. (958) To construct sewers in Newport st., from Herzl st. (Ames st.) to Amboy st.

On motion of Commissioner Voorhies, duly seconded, a resolution granting the petition and initiating proceedings for this improvement was unanimously adopted.

2. (956) To construct a sewer basin on Prospect pl. at the northeast corner of Ralph ave. at the expense of the owner or owners of lots fronting on the portions of the streets draining into said basin. Estimated cost, \$250; assessed valuation, \$259.400.

On motion of Commissioner Voorhies, duly seconded, a resolution granting the petition and initiating proceedings for this improvement was unanimously adopted.

3. (960) To lay cement sidewalks on the northwest side of Pilling st., from Evergreen ave., westerly about 100 feet, unanimously adopted with the following

form of resolution: "Hereby authorizes the laying of cement sidewalks on the northwest side of Pilling st., between Evergreen ave. and Bushwick ave., where necessary, at the expense of the owner or owners of said lot. Estimated cost, \$90; assessed valuation, \$8,000.

4. (631) To lay a permanent asphalt pavement on Dumont ave., from Schenck ave. to Barbey st.

On motion of Commissioner Voorhies, duly seconded, a resolution granting the petition and initiating proceedings for this improvement was unanimously adopted.

5. (243 Bush) To rescind resolution of June 28, 1909, initiating proceedings to regulate, grade, set cement, curb and lay cement sidewalks on Clinton pl., from Crescent st. to a point 300 feet westerly.

On motion of Alderman Haubert, duly seconded, a resolution granting the petition was unanimously adopted.

6. (842) Permanent asphalt pavement on Drew ave., between Jerome ave. and Magenta st., also regulating, grading, curbing and sidewalks if necessary.

On motion of Commissioner Voorhies, duly seconded, the proposition was laid over.

Fifty-six (56) resolutions were adopted authorizing sidewalk repairs, on file and open to inspection in the office of the President of the Borough of Brooklyn.

On motion of Commissioner Voorhies the meeting adjourned.

MARK REARDON, JR., Secretary of the Borough.

*Minutes of a Duly Advertised Meeting of the Local Board of the Flatbush District, Held Thursday, Dec. 28, 1916, at 3 p. m.*

The roll was called and the following members answered to their names: Commissioner Voorhies, presiding; Aldermen Ryan, Smith and Squiers.

On motion of Commissioner Voorhies the minutes of meeting held Oct. 19, 1916, were adopted.

The Secretary presented the following petitions for consideration:

1. (2538) To strike from the map of the City of New York, Bay 23d st., between the southerly side of Cropsey ave. and Gravesend Bay.

On motion of Alderman Ryan, duly seconded, the proposition was laid over.

2. (2476) Sewer in Avenue M, between E. 19th st. and E. 16th st. Resolution suggested to construct a sewer in Avenue M, from E. 17th st. to E. 18th st.

On motion of Alderman Ryan, duly seconded, a resolution granting the petition and initiating proceedings for this improvement was unanimously adopted, as recommended from E. 17th st. to E. 18th st.

3. (2543) To pave with asphalt W. 25th st., from Surf ave. to Mermaid ave.

Resolution to exclude the right of way of the New York and Coney Island Railroad Co.

On motion of Alderman Ryan, duly seconded, a resolution granting the petition and initiating proceedings to lay a permanent asphalt pavement on W. 25th st., from Surf ave. to Mermaid ave., was unanimously adopted excluding the right of way of the New York and Coney Island Railroad.

4. (2548) Paving with asphalt 17th ave., between 84th st. and New Utrecht ave.

On motion of Alderman Ryan, duly seconded, a resolution granting the petition and initiating proceedings for the laying of a permanent asphalt pavement on 17th ave., from 84th st. to New Utrecht ave., leaving out part from 80th st. to New Utrecht ave., was unanimously adopted.

5. (2546) Sidewalk and curb on 76th st., between New Utrecht ave. and 17th ave.; sewer on 78th st., between New Utrecht ave. and 16th ave.

Regulating and grading to be included. Two resolutions suggested, (a) sewer in 78th st., between New Utrecht ave. and 16th ave.; (b) to regulate, grade, set curb and lay cement sidewalks on 76th st., between New Utrecht ave. and 17th ave.

On motion of Commissioner Voorhies, duly seconded, two resolutions granting the above petitions and initiating proceedings for these improvements were unanimously adopted.

6. (2553) To construct a sewer in Avenue I, from Gravesend ave. to West st.

On motion of Alderman Ryan, duly seconded, a resolution granting the petition and initiating proceedings for this improvement was unanimously adopted.

7. (2547) Asphalt paving Avenue I, from Gravesend ave. to West st.

Report adds grading, curbing and sidewalks and recommends a permanent granite block pavement.

On motion of Alderman Ryan, duly seconded, a resolution granting the petition and initiating proceedings for this improvement including grading, curbing and sidewalks as recommended was unanimously adopted.

8. (2541) Closing Kings Highway from



the easterly side of 21st ave. to the westerly side of Bay Parkway.

On motion of Commissioner Voorhies the proposition was laid over.

9. (2525) Curb and sidewalk 77th st., between 15th ave. and New Utrecht ave. Report adds regulating and grading.

On motion of Commissioner Voorhies, duly seconded, the proposition was denied.

10. (1981) Asphalt pavement on Avenue M, from Ocean ave. to the westerly line of E. 16th st.

On motion of Commissioner Voorhies, duly seconded, the proposition was denied.

11. (2544) To regulate, grade, set cement curb, lay cement sidewalks, where necessary, and lay a permanent asphalt pavement on 51st st., from 16th ave. to 17th ave.

On motion of Commissioner Voorhies, duly seconded, the proposition was laid over to enable petitioners to secure additional signatures.

12. (2545) To pave with macadam that part of 21st st. (Kenmore pl.), between Avenue L and Avenue M, which at present remains unpaved.

On motion of Alderman Ryan, duly seconded, the proposition was denied.

13. (2530) To rescind resolution of Oct. 19, 1916, authorizing the construction of a sewer basin on Parkville ave. at the northeast corner of 3d st.

On motion of Commissioner Voorhies, duly seconded, a resolution rescinding this proposition was unanimously adopted.

14. (647 B. R.) To rescind resolution of April 10, 1907, initiating proceedings to regulate, grade, set curb on concrete and lay cement sidewalks on W. 6th st., from Canal ave. to Sheepshead Bay rd.

On motion of Commissioner Voorhies, duly seconded, the resolution rescinding this proposition was unanimously adopted.

Thirty-three resolutions were adopted authorizing sidewalk repairs, on file and open to inspection in the office of the President of the Borough of Brooklyn.

On motion of Commissioner Voorhies the meeting adjourned.

MARK REARDON, JR., Secretary of the Borough.

*Minutes of a Duly Advertised Meeting of the Local Board of the Bedford District, Held Jan. 15, 1917, at 2.30 p. m.*

The roll was called and the following members answered to their names: Commissioner of Public Works Edmund W. Voorhies, presiding; Aldermen Wirth, Gaynor and Diemer.

On motion of Commissioner Voorhies the minutes of meeting held May 4, 1916, were approved.

Eighteen (18) resolutions were adopted authorizing sidewalk repairs, on file and open to inspection in the office of the President of the Borough of Brooklyn.

On motion of Commissioner Voorhies the meeting adjourned.

MARK REARDON, JR., Secretary of the Borough.

*Minutes of a Duly Advertised Meeting of the Local Board of the Williamsburgh District, Held Monday, Jan. 29, 1917, at 2 p. m.*

The roll was called and the following members answered to their names: Edmund W. Voorhies, Commissioner of Public Works, presiding; Aldermen Bassett and McGarry.

Approval of minutes held Aug. 31, 1917.

Forty-seven (47) resolutions were adopted authorizing sidewalk repairs, on file and open to inspection in the office of the President of the Borough of Brooklyn.

On motion of Commissioner Voorhies the meeting adjourned.

MARK REARDON, JR., Secretary of the Borough.

### Changes in Departments, Etc.

#### OFFICE OF THE MAYOR.

Title Changed—James H. Marron, 162 Cornelia st., Brooklyn, from Stenographer and Typewriter to Clerk.

#### DEPARTMENT OF PARKS.

MANHATTAN AND RICHMOND.  
Services Ceased—Cottage Attendants, at \$660 per annum: Mary A. Meehan, 1195 Clay ave., Bronx, April 15; Leah Mehrer, 1629 Park ave., April 24.

#### BOROUGH OF MANHATTAN.

Appointed—John J. Kettle, 411 16th st., Temporary Laborer, \$2.50 a day, Bureau of Highways, April 20; Leo Waldman, 172 Avenue C, Clerk, Bureau of Topography, \$300 per annum, April 24; William A. Smith, 673 Atlantic ave., Brooklyn, and Carmen Pasquale, 138 Franklin ave., Brooklyn, Asphalt Workers, at \$2.50 a day, Bureau of Highways, April 17; Lawrence O'Connor, Ozone Park, L. I., Temporary Cleaner, \$720 per annum, Bureau of Public Buildings and Offices, April 20.

Services Ceased—Lawrence O'Connor, Ozone Park, L. I., Licensed Fireman, \$3 a day, Bureau of Public Buildings and

Offices, April 19. Asphalt Workers, at \$2.50 a day, Bureau of Highways: Thomas J. Morton, 461 E. 183d st., April 19; James Cozzo, 31 N. Elliott pl., Brooklyn, April 21.

#### BOARD OF EDUCATION.

Died—Louis Kreig, Janitor-Engineer, P. S. 25 and 79, Brooklyn, April 25.

#### CITY COURT.

Services Ceased—William L. Ranson, Justice, April 20; Thomas F. Smith, Clerk, April 24.

Appointed—Samuel Strasbourger, Justice, April 24; Frank J. Goodwin, Clerk, April 25; Louis Schaefer, Temporary Librarian, April 16.

#### LAW DEPARTMENT.

Appointed—Edward G. Quigley, 569 Fifty-ninth st., Brooklyn, Temporary Clerk, at \$25 a month, Brooklyn Office, April 25.



### OFFICIAL DIRECTORY.

Unless otherwise stated, the Public Offices of the City are open for business from 9 a. m. to 5 p. m.; Saturday, 9 a. m. to 12 noon.

#### CITY OFFICES.

##### MAYOR'S OFFICE.

City Hall, Telephone, 1000 Cortlandt.  
John Furroy Mitchell, Mayor.  
Theodore Rousseau, Secretary.  
Samuel L. Martin, Executive Secretary.  
Paul C. Wilson, Assistant Secretary.

Bureau of Weights and Measures.  
Municipal Building, 3d floor. Telephone, 1498 Worth.

Joseph Hartigan, Commissioner.  
COMMISSIONER OF ACCOUNTS.  
Municipal Building, 12th floor. Telephone, 4315 Worth.

Leonard M. Wallstein, Commissioner of Accounts.  
Clerk's Office, Municipal Building, 2nd floor. Telephone, 4430 Worth.

F. J. Scully, Clerk.  
President of the Board of Aldermen.  
City Hall, Telephone, 6770 Cortlandt.

Frank L. Dowling, President.  
BOARD OF AMBULANCE SERVICE.  
Municipal Building, 10th floor. Ambulance Calls, 3100 Spring. Administration Office, 748 Worth.

ARMORY BOARD.  
Hall of Records, Telephone, 3900 Worth.  
C. D. Rhinehart, Secretary.

ART COMMISSION.  
City Hall, Telephone, 1197 Cortlandt.  
John Quincy Adams, Assistant Secretary.

BOARD OF ASSESSORS.  
Municipal Building, 8th floor. Telephone, 29 Worth.

William C. Ormond, Chairman.  
St. George B. Tucker, Secretary.

BELLEVUE AND ALBANY HOSPITALS.  
26th st. and 1st ave. Telephone, 4400 Madison Square.

Dr. John W. Brannan, President.  
J. K. Paulding, Secretary.

CENTRAL PURCHASE COMMITTEE.  
Municipal Building, 12th floor. Telephone, 4227 Worth.

BUREAU OF THE CHAMBERLAIN.  
Municipal Building, 8th floor. Telephone, 4270 Worth.

Milo R. Maltbie, Chamberlain.  
BOARD OF CHILD WELFARE.  
City Hall, Telephone, 4127 Cortlandt.

Harry L. Hopkins, Secretary.  
CITY CLERK AND CLERK OF THE BOARD OF ALDERMEN.  
Municipal Building, 2nd floor. Telephone, 4430 Worth.

P. J. Scully, City Clerk.  
BOARD OF CITY RECORD.  
Supervisor's office, Municipal Building, 8th floor. Distributing Division, 96 Reade st. Telephone, 3490 Worth.

David Ferguson, Supervisor.  
DEPARTMENT OF CORRECTION.  
Municipal Building, 24th floor. Telephone, 1610 Worth.

Burdette G. Lewis, Commissioner.  
DEPARTMENT OF DOGS AND FERRIES.  
Pier "A," North River, Telephone, 300 Rector.

R. A. C. Smith, Commissioner.  
DEPARTMENT OF EDUCATION.  
Board of Education.  
Park ave. and 59th st. Telephone, 5580 Plaza.

Stated meetings of the Board are held at 4 p. m. on the first Monday in February, the second Wednesday in August and the second and fourth Wednesdays in every month, except August.

William G. Willcox, President.  
A. Emerson Palmer, Secretary.

BOARD OF ELECTIONS.  
General office and office of the Borough of Manhattan, Municipal Building, 18th floor. Telephone, 1307 Worth.

Edward F. Boyle, President.  
Moses M. McKee, Secretary.

Other Borough Offices.  
The Bronx.  
368 E. 148th st. Telephone, 336 Melrose.

435-445 Fulton st. Telephone, 1932 Main.  
Queens.  
64 Jackson ave., L. I. City. Telephone, 3375 Hunters Point.

Borough Hall, New Brighton, S. I. Telephone, 1000 Tompkinsville.  
All offices open from 9 a. m. to 4 p. m. Saturdays to 12 noon.

BOARD OF ESTIMATE AND APPOINTMENT.  
Municipal Building, 13th floor. Telephone, 4560 Worth. Joseph Haag, Secretary.

Bureau of Records and Minutes.  
Municipal Building, 13th floor. Telephone, 4560 Worth. Joseph Haag, Secretary.

Office of the Chief Engineer.  
Municipal Building, 13th floor. Telephone, 4560 Worth. Nelson P. Lewis, Chief Engineer.

Bureau of Public Improvements.  
Municipal Building, 13th floor. Telephone, 4560 Worth. Nelson P. Lewis, Chief Engineer.

Bureau of Franchises.  
Municipal Building, 13th floor. Telephone, 4563 Worth. Harry P. Nichols, Engineer.

Bureau of Contract Supervision.  
Municipal Building, 13th floor. Telephone, 4560 Worth. Central Testing Laboratory, 125 Worth st. Telephone, 3088 Franklin. Tilden Adamson, Director.

Bureau of Personal Service.  
Municipal Building, 13th floor. Telephone, 4560 Worth. George L. Tirrell, Director.

DEPARTMENT OF FINANCE.  
Municipal Building, 5th floor. Telephone, 1200 Worth.

William A. Prendergast, Comptroller.  
Deputy Comptrollers, 7th floor. Edmund D. Fisher, Albert E. Hadlock, Shepard A. Morgan, Hubert L. Smith.

Receiver of Taxes.  
Manhattan—Municipal Building, 2nd floor. Telephone, 1200 Worth.

Bronx—177th st. and Arthur ave. Telephone, 140 Tremont.

Brooklyn—236 Duffield st. Telephone, 7056 Main.

Queens—5 Court Square, L. I. City. Telephone, 3386 Hunters Point.

Richmond—Borough Hall, St. George. Telephone, 100 Tompkinsville.

William C. Hecht, Receiver of Taxes.  
Collector of Assessments and Arrears.  
Manhattan—Municipal Building, 3d floor. Telephone, 1200 Worth.

Bronx—177th st. and Arthur ave. Telephone, 47 Tremont.

Brooklyn—503 Fulton st. Telephone, 8340 Main.

Queens—Municipal Building, Court Square, L. I. City. Telephone, 1553 Hunters Point.

Richmond—Borough Hall, St. George. Telephone, 1000 Tompkinsville.

Daniel Mornahan, Collector.  
FIRE DEPARTMENT.  
Municipal Building, 11th floor. Telephone, 4100 Worth.

Brooklyn, 365 Jay st. Telephone, 7600 Main.

Robert Adamson, Commissioner.  
DEPARTMENT OF HEALTH.  
Centre and Walker sts., Manhattan. Telephone, 6280 Franklin.

Burial Permit and Contagious Disease offices always open.

Bronx, 3731 Third ave. Brooklyn, Flatbush ave., Willoughby and Fleet sts. Queens, 372 Fulton st., Jamaica. Richmond, 514 Bay st., Stapleton.

Haven Emerson, Commissioner.  
Alfred E. Shiley, Secretary.

BOARD OF LIBERTY.  
300 Mulberry st. Telephone, 7116 Spring.

Board meets first Wednesday in each month at 3 p. m.

Charles Samson, Secretary.  
LAW DEPARTMENT.  
Office of Corporation Counsel.

Main office, Municipal Building, 16th floor. Telephone, 4600 Worth.

Lamar Hardy, Corporation Counsel.  
Brooklyn Office, 153 Pierpoint st. Telephone, 2948 Main.

Bureau of Street Openings.  
Main office, Municipal Building, 15th floor. Telephone, 1380 Worth.

Brooklyn office, 166 Montague st. Telephone, 5916 Main.

Queens office, Municipal Building, L. I. City. Telephone, 3886 Hunters Point.

Bureau for the Recovery of Penalties.  
Municipal Building, 15th floor. Telephone, 4600 Worth.

Bureau for the Collection of Arrears of Personal Taxes.  
Municipal Building, 17th floor. Telephone, 4585 Worth.

DEPARTMENT OF LICENSES.  
Main office, 49 Lafayette st. Telephone, 4490 Franklin.

George H. Bell, Commissioner.  
Brooklyn—381 Fulton st. Telephone, 1497 Main.

Richmond—Borough Hall, New Brighton. Telephone, 1000 Tompkinsville.

Division of Licensed Vehicles—517-519 W. 57th st. Telephone, 6387 Columbus.

Public Employment Bureau—Men's departments, 128 Leonard st. Women's departments, 53 Lafayette st. Telephone, 6100 Franklin.

Branch Offices: 157 E. 67th st., Manhattan; Telephone, 2001 Plaza. 436 W. 27th st., Manhattan; Telephone, 1937 Chelsea. 12 W. 11th st., Manhattan; Telephone, 8065 Chelsea. 85 Jav st., Brooklyn; Telephone, 3274 Greenpoint.

MUNICIPAL CIVIL SERVICE COMMISSION.  
Municipal Building, 14th floor. Telephone, 1580 Worth.

Henry Moskowitz, President.  
Robert W. Belcher, Secretary.

MUNICIPAL REFERENCE LIBRARY.  
Municipal Building, 5th floor. Telephone, 1072 Worth. 9 a. m. to 5 p. m.; Saturday, to 1 p. m.

DEPARTMENT OF PARKS.  
Municipal Building, 10th floor. Telephone, 4850 Worth.

Cabot Ward, Commissioner, Manhattan and Richmond.

Borough of Brooklyn.  
Litchfield Mansion, Prospect Park, Brooklyn. Telephone, 2300 South.

Raymond V. Ingersoll, Commissioner.

Borough of The Bronx.

Zbrowski Mansion, Claremont Park. Telephone, 2640 Tremont.

Thomas W. Whittle, Commissioner.

Borough of Queens.

The Overlook, Forest Park, Richmond Hill, L. I. Telephone, 2200 Richmond Hill.

John E. Weier, Commissioner.

Park Board.

Municipal Building, 10th floor. Telephone, 4850 Worth. Cabot Ward, President; Louis W. Fehr, Secretary.

PAROLE COMMISSION.

Municipal Building, 24th floor. Telephone, 2254 Worth.

Thomas R. Minnick, Secretary.

DEPARTMENT OF PLANT AND STRUCTURES.

Municipal Building, 18th floor. Telephone, 380 Worth.

F. J. H. Kracke, Commissioner.

EXAMINING BOARD OF PLUMBERS.

Municipal Building, 9th floor. Telephone, 1800 Worth.

Janet A. G. Hahn, Clerk.

POLICE DEPARTMENT.

240 Centre st. Telephone, 3100 Spring.

Arthur Woods, Commissioner.

DEPARTMENT OF PUBLIC CHARITIES.

Principal office, Municipal Building, 10th floor. Telephone, 4440 Worth.

Brooklyn and Queens, 327 Schermerhorn st., Brooklyn. Telephone, 2977 Main.

Bureau of Social Investigation, Pearl and Centre sts. Telephone, 4405 Worth.

Borough of Richmond, Borough Hall, St. George, S. I. Telephone, 1000 Tompkinsville.

John A. Kingsbury, Commissioner.

#### PUBLIC SERVICE COMMISSION.

120 Broadway, 8 a. m. to 11 p. m. every day, including holidays and Sundays. Telephone, 7500 Rector.

Oscar S. Straus, Chairman.  
James B. Walker, Secretary.

BOARD OF REVISION OF ASSESSMENTS.  
Municipal Building, 7th floor. Telephone, 1200 Worth.

John Korb, Jr., Chief Clerk.  
COMMISSIONERS OF SINKING FUND.  
Office of Secretary, Municipal Building, 7th floor. Telephone, 1200 Worth.

John Korb, Jr., Secretary.  
BOARD OF STANDARDS AND APPEALS.  
Municipal Building, 9th floor. Telephone, 184 Worth.

Rudolph P. Miller, Chairman.  
DEPARTMENT OF TAXES AND ASSESSMENTS.  
Municipal Building, 9th floor. Telephone, 1800 Worth.

Lawson Purdy, President.  
C. Rockland Tyng, Secretary.

DEPARTMENT OF STREET CLEANING.  
Municipal Building, 12th floor. Telephone, 4240 Worth.

John T. Fetherston, Commissioner.  
TENEMENT HOUSE DEPARTMENT.  
Manhattan and Richmond office, Municipal Building, 19th floor. Telephone, 1526 Worth.

Brooklyn and Queens office, 503 Fulton st., Brooklyn. Telephone, 3825 Main.

Bronx office, 391 E. 149th st. Telephone, 7107 Melrose.

John J. Murphy, Commissioner.  
BOARD OF WATER SUPPLY.  
Municipal Building, 22nd floor. Telephone, 3150 Worth.

Charles Strauss, President.  
George Featherstone, Secretary.

DEPARTMENT OF WATER SUPPLY, GAS AND ELECTRICITY.  
Municipal Building, 23d, 24th and 25th floors. Telephones: Manhattan, 4320 Worth; Brooklyn, 3980 Main; Queens, 3441 Hunters Point; Richmond, 840 Tompkinsville; Bronx, 3400 Tremont.

Brooklyn, 50 Court st. Bronx, Tremont and Arthur aves. Queens, Municipal Building, L. I. City. Richmond, Municipal Building, St. George. William Williams, Commissioner.

#### BOROUGH OFFICES.

##### BOROUGH OF THE BRONX.

President's office, 3d and Tremont aves. Telephone, 2680 Tremont.

Douglas Mathewson, President.  
BOROUGH OF BROOKLYN.  
President's office, 2d floor, Borough Hall.

Commissioner of Public Works, 2d floor, Borough Hall.

Assistant Commissioner of Public Works, 2d floor, Borough Hall.

Bureau of Highways, 5th and 12th floors, 50 Court st.

Bureau of Public Buildings and Offices, 10th floor, 50 Court st.

Bureau of Sewers, 10th floor, 215 Montague st.

Bureau of Buildings, 4th floor, Borough Hall.

Topographical Bureau, 209 Montague st.

Bureau of Substructures, 11th floor, 50 Court st. Telephone, 3960 Main.

Lewis H. Pounds, President.  
BOROUGH OF MANHATTAN.

President's office, 20th floor, Municipal Building.

Commissioner of Public Works, 21st floor, Municipal Building.

Assistant Commissioner of Public Works, 21st floor, Municipal Building.

Bureau of Highways, 21st floor, Municipal Building.

Bureau of Public Buildings and Offices, 20th floor, Municipal Building.

Bureau of Sewers, 21st floor, Municipal Building.

Bureau of Buildings, 20th floor, Municipal Building. Telephone, 4227 Worth.

Marcus M. Marks, President.  
BOROUGH OF QUEENS.

President's office, 68 Hunters Point ave., L. I. City. Telephone, 5400 Hunters Point.

Maurice E. Connolly, President.  
BOROUGH OF RICHMOND.

President's office, New Brighton. Telephone, 1000 Tompkinsville.

Calvin D. Van Name, President.  
CORONERS.

Manhattan, Municipal Building, 2nd floor. Open at all hours of the day and night. Telephone, 3711 Worth.

Bronx—Arthur and Tremont aves. Telephone, 1250 Tremont. 8 a. m. to midnight, every day.

Brooklyn, 236 Duffield st. Telephone, 4004 Main. Open at all hours of the day and night.



Clerk's Office, Rooms 17, 18, 19 and 22; open daily from 9 a. m. to 5 p. m.; Saturday to 12 noon. Telephone, 4154 Main.

John L. Gray, Chief Clerk.

**DISTRICT ATTORNEY.**

66 Court st., 9 a. m. to 5.30 p. m.; Saturday to 1 p. m. Telephone, 2954 Main.

Harry E. Lewis, District Attorney.

**COMMISSIONER OF JUDICIAL RECORDS.**

381 Fulton st., Telephone, 330-331 Main.

Jacob Brenner, Commissioner.

**PUBLIC ADMINISTRATOR.**

44 Court st., Telephone, 2840 Main.

Frank V. Kelly, Public Administrator.

**COMMISSIONER OF RECORDS.**

Hall of Records, 6983 Main.

Edmund O'Connor, Commissioner.

**REGISTER.**

Hall of Records, Telephone, 2830 Main.

Edward T. O'Loughlin, Register.

**SHERIFF.**

50 Court st., Telephone, 6845 Main.

Edward Riegelmann, Sheriff.

**SUBROGATE.**

Hall of Records, Court opens at 10 a. m. Telephone, 3954 Main.

Herbert T. Ketcham, Surrogate.

John H. McCooey, Chief Clerk.

### BRONX COUNTY.

**COUNTY CLERK.**

Civil Records—161st st. and 3d ave. Telephone, 9266 Melrose.

Criminal Branch, 1918 Arthur ave. James Vincent Gaily, County Clerk.

**COUNTY JUDGE.**

Bergen Building Annex, Tremont and Arthur aves. Telephone, 3205 Tremont.

Louis D. Gibbs, County Judge.

**DISTRICT ATTORNEY.**

Tremont and Arthur aves. Telephone, 1100 Tremont.

Francis Martin, District Attorney.

**COMMISSIONER OF JUDICIAL RECORDS.**

1932 Arthur ave. Telephone, 3700 Tremont.

John A. Mason, Commissioner.

**PUBLIC ADMINISTRATOR.**

2808 Third ave. Telephone, 9816 Melrose, 9 a. m. to 5 p. m.; Saturday to 12 noon.

Ernest E. L. Hammer, Public Administrator.

**REGISTER.**

1932 Arthur ave. Telephone, 6694 Tremont.

Edward Polak, Register.

**SHERIFF.**

1932 Arthur ave. Telephone, 6600 Tremont.

James F. O'Brien, Sheriff.

**SUBROGATE.**

Bergen Building Annex, 1918 Arthur ave. George M. S. Schulz, Surrogate.

### QUEENS COUNTY.

**COUNTY CLERK.**

364 Fulton st., Jamaica. Telephone, 2608 Jamaica.

Alexander Dujat, County Clerk.

**COUNTY COURT.**

County Court House, L. I. City. Telephone, 596 Hunters Point.

Court opens at 10 a. m. Trial Term begins first Monday of each month, except July, August and September, and on Friday of each week. Clerk's office open 9 a. m. to 5 p. m.; Saturdays to 12.30 p. m. Telephone, 551 Jamaica.

County Judge's office always open at 336 Fulton st., Jamaica. Telephone, 551 Jamaica.

Burt Jay Humphrey, County Judge.

**DISTRICT ATTORNEY.**

County Court House, L. I. City. Telephone, 3871 Hunters Point. 9 a. m. to 5 p. m.; Saturday, to 12 noon.

Denis O'Leary, District Attorney.

**COMMISSIONER OF JUDICIAL RECORDS.**

County Court House, L. I. City. Telephone, 963 Hunters Point.

Thorndyke C. McKenney, Commissioner.

**PUBLIC ADMINISTRATOR.**

362 Fulton st., Jamaica. Telephone, 223 Jamaica.

Randolph White, Public Administrator.

**SHERIFF.**

County Court House, L. I. City. Telephone, 3766 Hunters Point.

Samuel J. Mitchell, Under Sheriff.

**SUBROGATE.**

364 Fulton st., Jamaica. Telephone, 397 Jamaica.

Daniel Noble, Surrogate.

### RICHMOND COUNTY.

**COUNTY CLERK.**

County Office Building, Richmond. Telephone, 28 New Dorp.

C. Livingston Bostwick, County Clerk.

**COUNTY JUDGE AND SUBROGATE.**

Trial Terms, with Grand and Trial Jury, second Monday of March, first Monday of October. Trial Terms with Trial Jury only, first Monday of May, first Monday of December.

Special Terms, without Jury, Wednesday of each week, except the last week of July, the month of August and the first week of September.

**Surrogate's Court.**

Monday and Tuesday of each week at the Borough Hall, St. George, and on Wednesday at the Surrogate's Court at Richmond, except during the session of the County Court. There will be no Surrogate's Court during the month of August.

Surrogate's Court and Office, Richmond. Surrogate's Chambers, Borough Hall, St. George.

J. Harry Tiernan, County Judge and Surrogate.

**DISTRICT ATTORNEY.**

Borough Hall, St. George. Telephone, 50 Tompkinsville, 9 a. m. to 5 p. m.; Saturday, to 12 noon.

Albert C. Fach, District Attorney.

**COMMISSIONER OF JUDICIAL RECORDS.**

Village Hall, Stapleton. Telephone, 81 Tompkinsville.

Edward I. Miller, Commissioner.

**PUBLIC ADMINISTRATOR.**

Port Richmond, Telephone, 704 West Brighton.

William T. Holt, Public Administrator.

**SHERIFF.**

County Court House, Richmond. Telephone, 120 New Dorp.

Spire Pitou, Jr., Sheriff.

### THE COURTS.

**CITY COURT OF THE CITY OF NEW YORK.**

City Hall Park. Special Term Chambers held from 10 a. m. to 4 p. m. Clerk's office open from 9 a. m. to 4 p. m. Telephone, 122 Cortlandt.

Frank J. Goodwin, Clerk.

**CITY MAGISTRATES' COURTS.**

**Borough of Manhattan and Bronx.**

William McCauley, Chief City Magistrate, 300 Mulberry st., Telephone, 6213 Spring.

Municipal Term—Room 500, Municipal Building, Manhattan.

First District—Criminal Courts Building.

Second District—125 Sixth ave.

Third District—2d ave. and 1st st.

Fourth District—151 E. 57th st.

Fifth District—121st st. and Sylvan pl.

Sixth District—162d st. and Washington ave.

Seventh District—314 W. 54th st.

Eighth District—1014 E. 181st st., Bronx.

Ninth District (Night Court for Females)—125 Sixth ave.

Tenth District (Night Court for Males)—151 E. 57th st.

Eleventh District (Domestic Relations)—151 E. 57th st.

Twelfth District—1130 St. Nicholas ave.

Thirteenth District (Domestic Relations)—1014 E. 181st st., Bronx.

Office of the Chief Probation Officer, 300 Mulberry st. Telephone, 8713 Spring.

**Borough of Brooklyn.**

Office of Deputy Chief Clerk, Wm. F. Delaney, 44 Court st., Telephone, 7411 Main.

First District—318 Adams st.

Second District—Court and Butler sts.

Fifth District—361 Bedford ave.

Sixth District—495 Gates ave.

Seventh District—31 Snider ave., Flatbush.

Eighth District—W. 8th st., Coney Island.

Ninth District—5th ave. and 23d st.

Tenth District—133 New Jersey ave.

Domestic Relations—Myrtle and Vanderbilt aves.

**Borough of Queens.**

First District—St. Mary's Lyceum, L. I. City.

Second District—Town Hall, Flushing.

Third District—Central ave., Far Rockaway.

Fourth District—Town Hall, Jamaica.

**Borough of Richmond.**

First District—Lafayette ave., New Brighton.

Second District—Village Hall, Stapleton.

All courts open daily from 9 a. m. to 4 p. m., except on Saturdays, Sundays and legal holidays, when only morning sessions are held.

**COURT OF GENERAL SESSIONS.**

Criminal Court Building. Court opens at 10.30 a. m. Clerk's office open from 9 a. m. to 4 p. m., and on Saturdays until 12 noon.

Edward R. Carroll, Clerk.

**MUNICIPAL COURTS.**

The Clerk's offices are open from 9 a. m. to 4 p. m.; Saturday, to 12 noon.

Board of Justices—Secretary.

264 Madison st., Manhattan. Telephone, 2596 Orchard.

**Borough of Manhattan.**

First District—146 Grand st. Telephone, 9611 Spring.

Additional part is held at the southwest corner of 6th ave. and 10th st. Telephone, 2513 Chelsea.

Second District—264-266 Madison st. Telephone, 4300 Orchard.

Third District—314 W. 54th st. Telephone, 5450 Columbus.

Fourth District—207 E. 32d st. Telephone, 4358 Murray Hill.

Fifth District—2565 Broadway. Telephone, 4005 Riverside.

Sixth District—155 E. 88th st. Telephone, 4343 Lenox.

Seventh District—70 Manhattan st. Telephone, 6334 Morningside.

Eighth District—121st st. and Sylvan pl. Telephone, 3950 Harlem.

Ninth District—Madison ave. and 59th st. Telephone, 3873 Plaza.

**Borough of The Bronx.**

First District—Town Hall, 1400 Williamsbridge rd. Westchester. Telephone, 457 Westchester.

Second District—Washington ave. and 162d st. Telephone, 3042 Melrose.

**Borough of Brooklyn.**

First District—State and Court sts. Telephone, 7091 Main.

Second District—495 Gates ave. Telephone, 504 Bedford.

Third District—6 Lee ave. Telephone, 556 Williamsburg.

Fourth District—14 Howard ave. Telephone, 4323 Bushwick.

Fifth District—5220 Third ave. Telephone, 3907 Sunset.

Sixth District—236 Duffield st. Telephone, 6166 Main.

Seventh District—31 Pennsylvania ave. Telephone, 904 East New York.

**Borough of Queens.**

First District—115 Fifth st., L. I. City. Telephone, 1430 Hunters Point.

Second District—Broadway and Court st., Elmhurst. Telephone, 87 Newtown.

Third District—1908 Myrtle ave., Glendale. Telephone, 2352 Bushwick.

Fourth District—Town Hall, Jamaica. Telephone, 86 Jamaica.

**Borough of Richmond.**

First District—Lafayette ave. and 2d st., New Brighton. Telephone, 503 Tompkinsville.

Second District—Village Hall, Stapleton. Telephone, 313 Tompkinsville.

**COURT OF SPECIAL SESSIONS.**

Court opens at 10 a. m.

Part I, Criminal Court Building, Manhattan. Telephone, 3983 Franklin.

Part II, 171 Atlantic ave., Brooklyn. Telephone, 4280 Main.

Part III, Town Hall, Jamaica. Held on Tuesday of each week. Telephone, 2620 Jamaica.

Part IV, Borough Hall, St. George. Held on Wednesday of each week. Telephone, 324 Tompkinsville.

Part V, Bergen Building, Tremont and Arthur aves., Bronx. Held on Thursday of each week. Telephone, 6056 Tremont.

Frank W. Smith, Chief Clerk.

**CHILDREN'S COURT.**

Adolphus Ragan, Chief Clerk, 137 E. 22nd st. Telephone, 3611 Gramercy.

Bernard J. Fagan, Chief Probation Officer, 137 E. 22nd st. Telephone, 3611 Gramercy.

Parts I and II (Manhattan), 137 E. 22nd st. Telephone, 3611 Gramercy. Dennis A. Lambert, Clerk.

Part III (Brooklyn), 102 Court st. Telephone, 8611 Main. Wm. C. McKee, Clerk.

Part IV (Bronx), 355 E. 137th st. Court held on Monday, Thursday and Saturday of each week. Telephone, 9092 Melrose. Michael Murray, Clerk.

Part V (Queens), 19 Flushing ave., Jamaica. Court held on Tuesday and Friday of each week. Telephone, 2624 Jamaica. Sydney Ollendorff, Clerk.

Part VI (Richmond), 14 Richmond Terrace, St. George. Court held on Wednesday of each week. Telephone, 2190 Tompkinsville. Wm. J. Browne, Clerk.

**SUPREME COURT—APPELLATE DIVISION.**

First Judicial Department.

Madison ave., corner 25th st. Court open from 2 p. m. until 6 p. m. Friday, Motion Day, Court opens at 10.30 a. m. Motions called at 10 a. m. Orders called at 10.30 a. m. Telephone, 3840 Madison Square.

Alfred Wagstaff, Clerk.

Second Judicial Department.

Borough Hall, Brooklyn. Court meets from 2 p. m. to 5 p. m., excepting that on Fridays Court opens at 10 a. m. Clerk's office open 9 a. m. Telephone, 1392 Main.

John B. Byrne, Clerk.

**SUPREME COURT—APPELLATE TERM.**

503 Fulton st., Brooklyn. Court meets 10 a. m. Clerk's office opens 9 a. m. Telephone, 7452 Main.

Joseph H. De Bragg, Clerk.

**SUPREME COURT—CRIMINAL DIVISION.**

Criminal Court Building. Court opens at 10.30 a. m. Clerk's office open from 9 a. m. to 4 p. m.; Saturday, to 12 noon. Telephone, 6064 Franklin.

William J. Schneider, Clerk.

**SUPREME COURT—FIRST DEPARTMENT.**

County Court House. Court open from 10.15 a. m. to 4 p. m. Telephone, 4580 Cortlandt.

**SUPREME COURT—SECOND DEPARTMENT.**

Kings County.

Joralemon and Fulton sts. Clerk's office hours, 9 a. m. to 5 p. m. Seven jury trial parts. Special Term for trials. Special Term for motions. Special Term (ex-parte business). Court

opens at 10 a. m. Naturalization Bureau, Hall of Records, Telephone, 5460 Main.

James F. McGee, General Clerk.

**Queens County.**

County Court House, L. I. City. Court opens at 10 a. m. Trial and Special Term for motions and ex-parte business each month, except July, August and the first two weeks in September, in Part I. Trial Term, Part 2, February, April, June, last two weeks in September, and November. Special Term for Trials, January, April, June and October.

Clerk's office open 9 a. m. to 5 p. m. Saturdays until 12 noon from October to June. July August and September until 2 p. m. Telephone, 3896 Hunters Point.

Thomas B. Seaman, Special Deputy Clerk in Charge.

**Richmond County.**

Trial Term held at County Court House, Richmond. Special Term for trials held at Court room, Borough Hall, St. George. Special Term for motions held at Court House, Borough Hall, St. George.

C. Livingston Bostwick, County Clerk.

### BOARD MEETINGS.

**Board of Aldermen.**

The Board of Aldermen meets in the Aldermanic Chamber, City Hall, every Tuesday at 1.30 p. m.

P. J. SCULLY, City Clerk and Clerk to the Board of Aldermen.

**Board of Estimate and Apportionment.**

The Board of Estimate and Apportionment meets in Room 16, City Hall, Fridays at 10.30 a. m.

JOSEPH HAAG, Secretary.

**Commissioners of Sinking Fund.**

The Commissioners of the Sinking Fund meet in Room 16, City Hall, on Thursdays, at 11 a. m., at call of the Mayor.

JOHN KORB, Jr., Secretary.

**Board of Revision of Assessments.**

The Board of Revision of Assessments meets in Room 16, City Hall, upon notice of the Secretary.

JOHN KORB, Jr., Secretary.

**Board of Appeals.**

The Board meets in Room 1124, Municipal Building, every Tuesday at 2 p. m.

RUDOLPH P. MILLER, Chairman.

**Board of Standards and Appeals.**

The Board meets in Room 919, Municipal Building, Thursdays at 2 p. m.

RUDOLPH P. MILLER, Chairman.

**Board of City Record.**

The Board of City Record meets in the City Hall at call of the Mayor.

DAVID FERGUSON, Supervisor, Secretary.

### POLICE DEPARTMENT.

**Owners Wanted for Unclaimed Property.**

**OWNERS WANTED BY THE PROPERTY**

Clerk of the Police Department of The City of New York, 72 Poplar st., Brooklyn, for the following property, now in custody, without claimants: Automobiles, baby carriages, bags, bicycles, boats, cameras, clothing, furniture, jewelry, junk, machinery, merchandise, metals, optical goods, silverware, tools, trunks, typewriters, umbrellas, etc.; also sums of money feloniously obtained by prisoners or found abandoned by Patrolmen of this Department.

ARTHUR WOODS, Police Commissioner.

**OWNERS WANTED BY THE PROPERTY**

Clerk of the Police Department of The City of New York, 240 Centre st., Manhattan, for the following property now in custody without claimants: Automobiles, baby carriages, bags, bicycles, boats, cameras, clothing, furniture, jewelry, junk, machinery, merchandise, metals, optical goods, silverware, tools, trunks, typewriters, umbrellas, etc.; also sums of money feloniously obtained by prisoners or found abandoned by Patrolmen of this Department.

ARTHUR WOODS, Police Commissioner.

### DEPARTMENT OF PARKS.

**Proposals.**

SEALED BIDS WILL BE RECEIVED BY the Park Board at the office of the Department of Parks, Municipal Building, Manhattan, until 3 p. m., on

**THURSDAY, MAY 10, 1917.**

**Borough of Queens.**

FOR FURNISHING ALL LABOR AND MATERIALS REQUIRED FOR THE INSTALLATION AND COMPLETION OF THE HEATING WORK FOR THE COMFORT STATION LOCATED IN FOREST PARK, NEAR THE GREENHOUSE, BOROUGH OF QUEENS, TOGETHER WITH ALL THE WORK INCIDENTAL THERETO.

The amount of security required is Two Hundred Dollars (\$200).

The time allowed to complete the work will be ninety (90) consecutive working days.

Certified check or cash in the sum of Ten Dollars (\$10) must accompany bid.

The bids will be compared and the contract awarded at a lump or aggregate sum.

Blank forms and other information may be obtained at the office of the Department of Parks, Queens, "The Overlook," Forest Park, Richmond Hill, N. Y., or, upon receipt of twelve cents (\$0.12) to cover postage, will be mailed to applicants.

CABOT WARD, President; THOMAS W. WHITTLE, RAYMOND V. INGERSOLL, JOHN E. WEIER, Commissioners of Parks. a28.m10

See General Instructions to Bidders on last page, last column, of the "City Record."

SEALED BIDS WILL BE RECEIVED BY the Park Board at the office of the Department of Parks, Municipal Building, Manhattan, until 3 p. m., on

**THURSDAY, MAY 10, 1917.**

**Borough of Queens.**

FOR FURNISHING ALL LABOR AND MATERIALS REQUIRED FOR THE INSTALLATION AND COMPLETION OF THE HEATING WORK FOR THE COMFORT STATION LOCATED IN FOREST PARK, NEAR THE GREENHOUSE, BOROUGH OF QUEENS, TOGETHER WITH ALL THE WORK INCIDENTAL THERETO.

The amount of security required is Two Hundred Dollars (\$200).

The time allowed to complete the work will be ninety (90) consecutive working days.

Certified check or cash in the sum of Ten Dollars (\$10) must accompany bid.

The bids will be compared and the contract awarded at a lump or aggregate sum.

Blank forms and other information may be obtained at the office of the Department of Parks, Queens, "The Overlook," Forest Park, Richmond Hill, N. Y., or, upon receipt of twelve cents (\$0.12) to cover postage, will be mailed to applicants.

CABOT WARD, President; THOMAS W. WHITTLE, RAYMOND V. INGERSOLL, JOHN E. WEIER, Commissioners of Parks. a28.m10

See General Instructions to Bidders on last page, last column, of the "City Record."

SEALED BIDS WILL BE RECEIVED BY the Park Board at the office of the Department of Parks, Municipal Building, Manhattan, until 3 p. m., on

**THURSDAY, MAY 10, 1917.**

**Borough of Queens.**

FOR FURNISHING ALL LABOR AND MATERIALS REQUIRED FOR THE INSTALLATION AND COMPLETION OF THE HEATING WORK FOR THE COMFORT STATION LOCATED IN FOREST PARK, NEAR THE GREENHOUSE, BOROUGH OF QUEENS, TOGETHER WITH ALL THE WORK INCIDENTAL THERETO.

The amount of security required is Twenty-five Hundred Dollars (\$2,500).

The time allowed to complete the work will be ninety (90) consecutive working days.

Certified check or cash in the sum of One Hundred and Twenty-five Dollars (\$125) must accompany bid.

The bids will be compared and the contract awarded at a lump or aggregate sum.

Blank forms and other information may be obtained at the office of the Department of Parks, Queens, "The Overlook," Forest Park, Richmond Hill, N. Y., or, upon receipt of Twelve Cents (\$0.12) to cover postage, will be mailed to applicants.

CABOT WARD, President; THOMAS W. WHITTLE, RAYMOND V. INGERSOLL, JOHN E. WEIER, Commissioners of Parks. a28.m10

See General Instructions to Bidders on last page, last column, of the "City Record."

SEALED BIDS WILL BE RECEIVED BY the Park Board at the office of the Department of Parks, Municipal Building, Manhattan, until 3 p. m., on

**THURSDAY, MAY 10, 1917.**

**Borough of Queens.**

FOR FURNISHING ALL LABOR AND MATERIALS REQUIRED FOR THE INSTALLATION AND COMPLETION OF THE HEATING WORK FOR THE COMFORT STATION LOCATED IN FOREST PARK, NEAR THE GREENHOUSE, BOROUGH OF QUEENS, TOGETHER WITH ALL THE WORK INCIDENTAL THERETO.

The amount of security required is Twenty-five Hundred Dollars (\$2,500).

The time allowed to complete the work will be ninety (90) consecutive working days.

Certified check or cash in the sum of One Hundred and Twenty-five Dollars (\$125) must accompany bid.

The bids will be compared and the contract awarded at a lump or aggregate sum.

Blank forms and other information may be obtained at the office of the Department of Parks, Queens, "The Overlook," Forest Park, Richmond Hill, N. Y., or, upon receipt of Twelve Cents (\$0.12) to cover postage, will be mailed to applicants.

CABOT WARD, President; THOMAS W. WHITTLE, RAYMOND V. INGERSOLL, JOHN E. WEIER, Commissioners of Parks. a28.m10

See General Instructions to Bidders on last page, last column, of the "City Record."

of Parks, Municipal Building, Manhattan, until 3 o'clock p. m., on

**THURSDAY, MAY 10, 1917.**

**Borough of Queens.**

FOR FURNISHING ALL LABOR AND MATERIALS REQUIRED FOR THE INSTALLATION AND COMPLETION OF THE PLUMBING WORK FOR THE COMFORT STATION LOCATED IN FOREST PARK, NEAR THE GREENHOUSE, BOROUGH OF QUEENS, TOGETHER WITH ALL THE WORK INCIDENTAL THERETO.

The amount of security required is Three Hundred Dollars (\$300).

The time allowed to complete the work will be ninety (90) consecutive working days.

Certified check or cash in the sum of Fifteen Dollars (\$15) must accompany bid.

The bids will be compared and the contract awarded at a lump or aggregate sum.

Blank forms and other information may be obtained at the office of the Department of Parks, Queens, "The Overlook," Forest Park, Richmond Hill, N. Y., or, upon receipt of Twelve Cents (\$0.12) to cover postage, will be mailed to applicants.

CABOT WARD, President; THOMAS W. WHITTLE, RAYMOND V. INGERSOLL, JOHN E. WEIER, Commissioners of Parks. a28.m10

See General Instructions to Bidders on last page, last column, of the "City Record."

SEALED BIDS WILL BE RECEIVED BY the Park Board, at the office of the Department of Parks, Municipal Building, Manhattan, until 3 p. m., on

**THURSDAY, MAY 3, 1917.**

**Borough of Queens.**

FOR FURNISHING AND DELIVERING BROKEN STONE, SCREENINGS AND SAND, WHERE REQUIRED IN PARKS IN THE BOROUGH OF QUEENS.

The time allowed for the performance of the contract will be thirty (30) consecutive calendar days.

The amount of security required is thirty (30) per cent. of the contract amount awarded.

No bid will be considered unless it is accompanied by a deposit. Such deposit shall be in an amount not less than one and one-half (1½) per cent. of the total amount of the bid.

The bidder will state the price per unit, as called for in the schedules of quantities and prices, by which the bids will be tested. The extensions must be made and footed up, as the bids will be read from the total and awards, if made, made to the lowest bidder on the entire contract, as stated in the schedules.

Bids must be submitted in duplicate, each copy in a separate envelope. No bid will be accepted unless this provision is complied with.

Blank forms and other information may be obtained at the office of the Department of Parks, Queens, "The Overlook," Forest Park, Richmond Hill, N. Y., or, on receipt of twenty cents (\$0.20) in postage same will be mailed.

CABOT WARD, President; RAYMOND V. INGERSOLL, THOMAS W. WHITTLE, JOHN E. WEIER, Commissioners of Parks. a21.m3

See General Instructions to Bidders on last page, last column, of the "City Record."

SEALED BIDS WILL BE RECEIVED BY the Park Board, at the office of the Department of Parks, Municipal Building, Manhattan, until 3 p. m., on

**THURSDAY, MAY 3, 1917.**

**Borough of Manhattan.**

FOR ALL LABOR AND MATERIALS NECESSARY AND REQUIRED FOR THE PLUMBING AND GASFITTING WORK IN THE COMFORT STATION IN MADISON SQUARE PARK.

The amount of security required is Two Thousand Dollars (\$2,000).

The time allowed to complete the work will be two hundred (200) consecutive working days.

Certified check or cash in the sum of One Hundred Dollars (\$100) must accompany bid.

Blank forms and other information may be obtained at the office of the Department of Parks, Manhattan, Room 1004, Municipal Building, Manhattan.

The bids will be compared and the contract awarded at a lump or aggregate sum.

CABOT WARD, President; RAYMOND V. INGERSOLL, THOMAS W. WHITTLE, JOHN E. WEIER, Commissioners of Parks. a21.m3

See General Instructions to Bidders on last page, last column, of the "City Record."

SEALED BIDS WILL BE RECEIVED BY the Park Board, at the office of the Department of Parks, Municipal Building, Manhattan, until 3 p. m., on

**THURSDAY, MAY 3, 1917.**

**Borough of Manhattan.**

FOR ALL LABOR AND MATERIALS NECESSARY AND REQUIRED FOR THE GENERAL CONSTRUCTION OF COMFORT STATION IN MADISON SQUARE PARK.

The amount of security required is Seventy-five Hundred Dollars (\$7,500).

The time allowed to complete the work will be two hundred (200) consecutive working days.

Certified check or cash in the sum of Three Hundred Seventy-five Dollars (\$375) must accompany bid.

Blank forms and other information may be obtained at the office of the Department of Parks, Manhattan, Room 1004, Municipal Building, Manhattan.

The bids will be compared and the contract awarded at a lump or aggregate sum.

CABOT WARD, President; RAYMOND V. INGERSOLL, THOMAS W. WHITTLE, JOHN E. WEIER, Commissioners of Parks. a21.m3

See General Instructions to Bidders on last page, last column, of the "City Record."

SEALED BIDS WILL BE RECEIVED BY the Park Board at the office of the Department of Parks, Municipal Building, Manhattan, until 3 p. m., on

**THURSDAY, MAY 3, 1917.**

**Borough of Manhattan.**

FOR ALL LABOR AND MATERIALS NECESSARY AND REQUIRED FOR THE GENERAL CONSTRUCTION OF COMFORT STATION IN MADISON SQUARE PARK.

The amount of security required is Seventy-five Hundred Dollars (\$7,500).

The time allowed to complete the work will be two hundred (200) consecutive working days.

Certified check or cash in the sum of Three Hundred Seventy-five Dollars (\$375) must accompany bid.

Blank forms and other information may be obtained at the office of the Department of Parks, Manhattan, Room 1004, Municipal Building, Manhattan.

The bids will be compared and the contract awarded at a lump or aggregate sum.

CABOT WARD, President; RAYMOND V. INGERSOLL, THOMAS W. WHITTLE, JOHN E. WEIER, Commissioners of Parks. a21.m3

See General Instructions to Bidders on last page, last column, of the "City Record."

SEALED BIDS WILL BE RECEIVED BY the Park Board at the office of the Department of Parks, Municipal Building, Manhattan, until 3 p. m., on

**THURSDAY, MAY 3, 1917.**

**Borough of Manhattan.**

FOR ALL LABOR AND MATERIALS NECESSARY AND REQUIRED FOR THE GENERAL CONSTRUCTION OF COMFORT STATION IN MADISON SQUARE PARK.

The amount of security required is Seventy-five Hundred Dollars (\$7,500).

The time allowed to complete the work will be two hundred (200) consecutive working days.

Certified check or cash in the sum of Three Hundred Seventy-five Dollars (\$375) must accompany bid.

Blank forms and other information may be obtained at the office of the Department of Parks, Manhattan, Room 1004, Municipal Building, Manhattan.

The bids will be compared and the contract awarded at a lump or aggregate sum.

CABOT WARD, President; RAYMOND V. INGERSOLL, THOMAS W. WHITTLE, JOHN E. WEIER, Commissioners of Parks. a21.m3

See General Instructions to Bidders on last page, last column, of the "City Record."

SEALED BIDS WILL BE RECEIVED BY the Park Board at the office of the Department of Parks, Municipal Building, Manhattan, until 3 p. m., on

**THURSDAY, MAY 3, 1917.**

**Borough of Manhattan.**

FOR ALL LABOR AND MATERIALS NECESSARY AND REQUIRED FOR THE GENERAL CONSTRUCTION OF COMFORT STATION IN MADISON SQUARE PARK.

The amount of security required is Seventy-five Hundred Dollars (\$7,500).

The time allowed to complete the work will be two hundred (200) consecutive working days.

Certified check or cash in the sum of Three Hundred Seventy-five Dollars (\$375) must accompany bid.

Blank forms and other information may be obtained at the office of the Department of Parks, Manhattan, Room 1004, Municipal Building, Manhattan.

The bids will be compared and the contract awarded at a lump or aggregate sum.

CABOT WARD, President; RAYMOND V. INGERSOLL, THOMAS W. WHITTLE, JOHN E. WEIER, Commissioners of Parks. a21.m3

See General Instructions to Bidders on last page, last column, of the "City Record."

SEALED BIDS WILL BE RECEIVED BY the Park Board at the office of the Department of Parks, Municipal Building, Manhattan, until 3 p. m., on

**THURSDAY, MAY 3, 1917.**

**Borough of Manhattan.**

FOR ALL LABOR AND MATERIALS NECESSARY AND REQUIRED FOR THE GENERAL CONSTRUCTION OF COMFORT STATION IN MADISON SQUARE PARK.



5556. Grading and flagging the sidewalk in front of Nos. 501-503 E. 164th st. Affecting Block 2369, Lot 49.

#### Borough of Richmond.

5304. Laying cement sidewalks on both sides of Nelson ave. from Amboy rd. to a point about 1,062 feet east of Southfield Boulevard, Fourth Ward. Affecting Plot 54.

5306. Laying sidewalks on Wright ave. from Richmond Terrace to a point 625 feet southerly therefrom, Third Ward. Affecting Block 87, Lot 504.

#### Borough of Queens.

5175. Regulating and grading Skillman ave. from Dickson st. to a point 75 feet west of Van Pelt st. First Ward. Affecting Blocks 7, 8, 13, 14, 17, 18, 23, 24, 32, 33, 38, 39, 49, 50, 55, 56, 59, 70, 76, 89, 96, 110, 114, 117 and 130.

5325. Regulating, grading, flagging, etc., Blecker st. from Forest ave. to Fresh Pond rd., and John st. from Metropolitan ave. to Blecker st. (Prospect pl.). Second Ward, together with a list of awards for damages caused by a change of grade. Affecting blocks 2592 to 2598.

5539. Basin on the southerly intersection of Fairview ave. and Bayside pl., Fifth Ward. Affecting Blocks 50 and 58.

5541. Sewer and appurtenances in Brandon ave. from Hamilton ave. to Cedar ave., Fourth Ward. Affecting Blocks 190, 191, 194 and 195.

5542. Sewers and appurtenances in Forest ave. from Cornelia st. to the property of the Brooklyn Rapid Transit Company, and from Putnam ave. to Woodbine st., in Woodbine st. from Fresh Pond rd. to Prospect ave., and in Prospect ave. from Woodbine st. to Madison st., Second Ward. Affecting Blocks 2506, 2539, 2540, 2572, 2573, 2574, 2579, 2580 to 2586 and 2589.

5543. Sewer and appurtenances in Joslin (22nd) st. from Larch ave. to Queens ave., Third Ward. Affecting Blocks 209 and 210.

5545. Sewer and appurtenances in Lawson pl. (24th st.) from the crown about 600 feet south of California ave. to California ave., and in California ave. from Lawson st. to Kendall pl. (23rd st.), Third Ward. Affecting Blocks 157, 158 and 163.

5546. Sewer and appurtenances in Medina pl. from Parcel st. to Gerry ave., and in Gerry ave. from Chicago st. to Toledo st., Second Ward. Affecting Blocks 936 to 939.

5547. Sewer and appurtenances in 19th st. from Cypress ave. to Franconia ave., Third Ward. Affecting Blocks 143 and 144.

5549. Sewer and appurtenances in Woodmere pl. from Freedom ave. to Herald ave., and in Oxford ave. from Ridgewood ave. to Fulton st., Fourth Ward. Affecting Blocks 246, 247, 252 and 253.

All persons whose interests are affected by the above named proposed assessments, and who are opposed to the same, or either of them, are requested to present their objections in writing to the Secretary of the Board of Assessors, Room 809, Municipal Building, Manhattan, New York, on or before Tuesday, May 22, 1917, at 10 a. m., at which time and place the said objections will be heard and testimony received in reference thereto.

WILLIAM C. ORMOND, JACOB I. LESSER, ST. GEORGE B. TUCKER, Board of Assessors. St. George B. TUCKER, Secretary. April 21, 1917. a21,m2

#### BOROUGH OF RICHMOND.

##### Proposals.

SEALED BIDS WILL BE RECEIVED BY the President of the Borough of Richmond at Borough Hall, St. George, New Brighton, S. I., until 12 noon, on

**TUESDAY, MAY 8, 1917,**

#### Borough of Richmond.

FOR REGULATING AND REPAVING WITH OLD BELGIAN BLOCKS THE ROADWAY OF CARLYLE ST. (HILL ST.) FROM JERSEY ST. TO YORK AVE., TOGETHER WITH ALL WORK INCIDENTAL THERETO.

The Engineer's estimate of the quantity and quality of the materials, and the nature and extent, as near as possible, of the work required is as follows:

550 square yards of old Belgian block pavement, on mortar bed, with cement grout joints (blocks to be furnished by the City).

90 cubic yards of concrete foundation.

10 square yards of vitrified brick pavement, relaid and renewed where necessary, with cement grout joints.

The time for the completion of the work and the full performance of the contract is twenty-five (25) consecutive working days.

The amount of security required for the performance of the contract is Seven Hundred Dollars (\$700), and the amount of deposit accompanying the bid shall be five (5) per cent. of the amount of security.

The bidder shall state the price of each item contained in the Engineer's estimate. The bids will be compared and the contract awarded at a lump or aggregate sum for the contract.

Bidders are requested to make their bids upon the blank form prepared by the President, a copy of which, with the proper envelope in which to enclose the bid, can be obtained upon application therefor at the office of the Engineer, Bureau of Engineering, Borough Hall, St. George, S. I., where plans and the contract, including the specifications, in the form approved by the Corporation Counsel, may be seen and other information obtained.

CALVIN D. VAN NAME, President. Dated, April 21, 1917. a27,m8

See General Instructions to Bidders on last page, last column, of the "City Record."

SEALED BIDS WILL BE RECEIVED BY the President of the Borough of Richmond at Borough Hall, St. George, New Brighton, S. I., until 12 noon on

**MONDAY, MAY 7, 1917,**

#### Borough of Richmond.

FOR REGULATING AND REPAVING WITH BITUMINOUS MACADAM PAVEMENT THE ROADWAY OF WARD AVE. FROM CEBRA AVE. TO OCCIDENT AVE., TOGETHER WITH ALL WORK INCIDENTAL THERETO.

The Engineer's estimate of the quantity and quality of the materials, and the nature and extent, as near as possible, of the work required is as follows:

2,400 square yards of bituminous macadam pavement, complete.

500 square yards of Belgian block pavement, relaid on sand bed, with cement grout joints.

150 cubic yards of concrete.

850 linear feet of old curbstone, redressed, re-jointed and reset.

250 linear feet of new 5-inch by 16-inch curbstone, furnished and set.

60 linear feet of roof leader outlets relaid.

500 square feet of old sidewalk relaid.

The time for the completion of the work and the full performance of the contract is fifty (50) consecutive working days.

The amount of security required for the performance of the contract is Twenty-five Hundred Dollars (\$2,500), and the amount of deposit accompanying the bid shall be five (5) per cent. of the amount of security.

The bidder shall state the price for each item contained in the Engineer's estimate. The bids will be compared and the contract awarded at a lump or aggregate sum for the contract.

Bidders are requested to make their bids upon the blank form prepared by the President, a copy of which, with the proper envelope in which

to enclose the bid, can be obtained upon application therefor at the office of the Engineer, Bureau of Engineering, Borough Hall, St. George, S. I., where plans and the contract, including the specifications, in the form approved by the Corporation Counsel, may be seen and other information obtained.

CALVIN D. VAN NAME, President. Dated, April 19, 1917. a26,m7

See General Instructions to Bidders on last page, last column, of the "City Record."

SEALED BIDS WILL BE RECEIVED BY the President of the Borough of Richmond at Borough Hall, St. George, New Brighton, S. I., until 12 noon on

**FRIDAY, MAY 4, 1917,**

#### Borough of Richmond.

NO. 1. FOR THE REPAVING OF AMBOY RD. NORTH FROM HUGENOT CROSSING, BOROUGH OF RICHMOND, TOGETHER WITH ALL WORK INCIDENTAL THERETO (SPECIFICATION A).

The Engineer's estimate of the quantity and quality of the materials, and the nature and extent, as near as possible, of the work required, is as follows:

25,940 square yards of bituminous concrete pavement, complete.

4,615 cubic yards of concrete foundation and edging.

25,600 square yards of excavation.

5 cubic yards of reinforced concrete for culverts.

400 square feet of expanded metal No. 3-9-35, in place.

10 linear feet of culvert pipe, relaid.

The time for the completion of the work and the full performance of the contract is eighty (80) consecutive working days.

The amount of security required for the performance of the contract is Thirty Thousand Dollars (\$30,000), and the amount of deposit accompanying the bid shall be five (5) per cent. of the amount of security.

NO. 2. FOR THE REPAVING OF AMBOY RD. NORTH FROM HUGENOT CROSSING, BOROUGH OF RICHMOND, TOGETHER WITH ALL WORK INCIDENTAL THERETO (SPECIFICATION B).

The Engineer's estimate of the quantity and quality of the materials, and the nature and extent, as near as possible, of the work required, is as follows:

25,940 square yards of bituminous concrete pavement, complete.

4,615 cubic yards of concrete foundation and edging.

25,600 square yards of excavation.

5 cubic yards of reinforced concrete for culverts.

400 square feet of expanded metal, No. 3-9-35, in place.

10 linear feet of culvert pipe, relaid.

The time for the completion of the work and the full performance of the contract is eighty (80) consecutive working days.

The amount of security required for the performance of the contract is Thirty Thousand Dollars (\$30,000), and the amount of deposit accompanying the bid shall be five (5) per cent. of the amount of security.

The bidder shall state the price of each item contained in the Engineer's estimate. The bids will be compared and the contract awarded at a lump or aggregate sum for the contract.

Bidders are requested to make their bids or estimates upon the blank form prepared by the President, a copy of which, with the proper envelope in which to enclose the bid, can be obtained upon application therefor at the office of the Engineer, Bureau of Engineering, Borough Hall, St. George, S. I., where plans and the contract, including the specifications, in the form approved by the Corporation Counsel, may be seen and other information obtained.

CALVIN D. VAN NAME, President. Dated, April 20, 1917. a24,m4

See General Instructions to Bidders on last page, last column, of the "City Record."

SEALED BIDS WILL BE RECEIVED BY the President of the Borough of Richmond, at Borough Hall, St. George, New Brighton, S. I., until 12 noon, on

**TUESDAY, MAY 1, 1917,**

#### Borough of Richmond.

NO. 1. FOR FURNISHING SPECIAL DRAFT HORSES AT STABLE "A," SWAN ST., TOMPKINSVILLE, S. I.

The Superintendent's estimate of the number and kind of horses required is as follows: 4 special draft horses.

The time for the completion of the work and the full performance of the contract is 30 calendar days after the endorsement of the certificate of the Comptroller upon the executed contract.

The amount of security required is 30 per cent. of the total amount for which the contract is awarded.

The bids will be compared and the contract awarded at a lump or aggregate sum.

Bidders are requested to make their bids upon the blank form prepared by the President, a copy of which, with the proper envelope in which to enclose the bid, together with a copy of the contract, including the specifications, in the form approved by the Corporation Counsel, can be obtained upon application therefor at the office of the said President. Other information may be obtained at the office of the Commissioner of Public Works of the Borough of Richmond, Borough Hall, New Brighton, Borough of Richmond.

CALVIN D. VAN NAME, President. Dated, April 11, 1917. a20,m1

See General Instructions to Bidders on last page, last column, of the "City Record."

#### PUBLIC SERVICE COMMISSION.

##### Invitation to Contractors.

For the Station Finish Work for Parts of the Broadway-Fourth Avenue and Eastern Parkway Rapid Transit Railroad.

SEALED BIDS OR PROPOSALS FOR THE construction of station finish for nine (9) stations on parts of the Broadway-Fourth Avenue and Eastern Parkway Rapid Transit Railroads in the Borough of Brooklyn will be received by the Public Service Commission for the First District (hereinafter called the "Commission") on behalf of The City of New York, at the office of the Commission at No. 120 Broadway, Borough of Manhattan, New York City, until the 16th day of May, 1917, at eleven thirty (11.30) o'clock a. m., at which time and place, or at a later date to be fixed by said Commission, the proposals will be publicly opened and read.

Said parts of the Railroads extend under Flatbush avenue from near Atlantic avenue to the Plaza and thence under Eastern Parkway to near Buffalo avenue and thence under Lincoln Terrace Park to President street and also under Fulton street and St. Felix street from Ashland place to Hanson place.

The work to be done will also include other finish work along the line of the Railroads.

The Contractor must complete all work within six (6) months from the delivery of the contract, except as otherwise provided in the form of contract.

A fuller description of the work and other requirements, provisions and specifications are given in the Information for Contractors and in the form of contract, contract drawings, bond and Contractor's Proposal, which are to be deemed a part of this Invitation and purchased at said office of said Commission.

The receipt of bids will be subject to the requirements specified in said Information for Contractors.

New York, April 11, 1917.

PUBLIC SERVICE COMMISSION FOR THE FIRST DISTRICT, By OSCAR S. STRAUS, Chairman.

JAMES B. WALKER, Secretary. a14,m2

deemed a part of this Invitation and copies of which may be inspected and purchased at said office of the Commission.

The receipt of bids will be subject to the requirements specified in said Information for Contractors.

New York, April 25, 1917.

PUBLIC SERVICE COMMISSION FOR THE FIRST DISTRICT, By OSCAR S. STRAUS, Chairman.

JAMES E. WALKER, Secretary. a27,m16

For the Supply of Ballast for Use in the Construction of Rapid Transit Railroads.

SEALED BIDS OR PROPOSALS FOR THE supply of ballast for use in the construction of rapid transit railroads will be received by the Public Service Commission for the First District at the office of said Commission at No. 120 Broadway, Borough of Manhattan, New York City, until the 9th day of May, 1917, at eleven thirty (11.30) o'clock a. m., at which time and place, or at a later date to be fixed by said Commission, the proposals will be publicly opened and read.

The ballast to be supplied under the contract is known as Class A and Class B ballast, and is to be either trap rock or hard limestone. Bids must state whether they are for furnishing trap rock or hard limestone.

The ballast is to be delivered from time to time as called for. The Contractor must be prepared to begin deliveries within ten (10) days after the date of the delivery of the contract.

The contract is for the supply of ballast from the date of the delivery of the contract to the close of navigation in 1918, as provided in the contract.

A fuller description of the ballast and other requirements, provisions and specifications are given in the Information for Contractors and in the form of contract, specifications, bond and Contractor's Proposal, which are to be deemed a part of this Invitation and copies of which may be inspected and purchased at said office of said Commission.

The receipt of bids will be subject to the conditions specified in said Information for Contractors.

New York, April 18, 1917.

PUBLIC SERVICE COMMISSION FOR THE FIRST DISTRICT, By OSCAR S. STRAUS, Chairman.

JAMES B. WALKER, Secretary. a20,m9

For Furnishing and Erecting Structural Steel for Inspection Sheds for the White Plains Road Rapid Transit Railroad.

SEALED BIDS OR PROPOSALS FOR FURNISHING AND erecting structural steel for inspection sheds in the 180th street and 239th street Yards of Route No. 18, parts of the White Plains Road Rapid Transit Railroad, will be received by the Public Service Commission for the First District (hereinafter called the "Commission") on behalf of The City of New York, at the office of the Commission, at No. 120 Broadway, Borough of Manhattan, New York City, until the 16th day of May, 1917, at eleven thirty (11.30) o'clock a. m., at which time and place, or at a later date to be fixed by the Commission, the proposals will be publicly opened.

The inspection sheds for which said structural steel is to be furnished and erected are located as follows:

One inspection shed in the 180th street Yard, located in the Borough of The Bronx, extending over and along City property, bounded on the south by East 180th street, on the west by Bronx Park and on the north and east by the main line of the White Plains Road Rapid Transit Railroad; another inspection shed in the 239th street Yard, located in City property, in the Borough of The Bronx, bounded by White Plains Road, East 239th street, Byron, Baychester and Bissel Avenues.

The Contractor must complete the work within nine (9) months from the delivery of the contract.

A fuller description of the work and other requirements, provisions and specifications are given in the Information for Contractors and in the form of contract, contract drawings, bond and contractor's proposal, which are to be deemed a part of this Invitation and copies of which may be inspected and purchased at said office of the Commission.

The receipt of bids will be subject to the requirements specified in said Information for Contractors.

New York, April 27, 1917.

PUBLIC SERVICE COMMISSION FOR THE FIRST DISTRICT, By OSCAR S. STRAUS, Chairman.

JAMES B. WALKER, Secretary. a28,m16

For the Supply of Untreated Ties and Timber for Use in the Construction of Rapid Transit Railroads.

SEALED BIDS OR PROPOSALS FOR THE supply of untreated ties and timber for use in the construction of rapid transit railroads will be received by the Public Service Commission for the First District, acting on behalf of The City of New York, at the office of said Commission at No. 120 Broadway, Borough of Manhattan, New York City, until the 2d day of May, 1917, at eleven-thirty (11.30) o'clock a. m., at which time and place or at a later date to be fixed by said Commission, the proposals will be publicly opened and read.

The quantity of ties and timber desired is approximately eight hundred and forty thousand feet board measure.

The materials are to be delivered in lots. The first lot is to be ready for delivery within thirty days after the delivery of the contract and the remaining lots are to be ready for delivery within sixty days after the delivery of the contract, except as otherwise provided in the form of contract. The said Commission reserves the right to order a minimum quantity of one thousand feet board measure of the materials per shipment and a maximum quantity of one hundred thousand feet board measure per day, as provided in the form of contract. The contractor must provide a storeyard in the vicinity of the City of New York at which he shall keep on hand a sufficient supply of materials to insure prompt deliveries. Each bidder shall state definitely in his proposal the location of said storeyard.

The materials are to be delivered at points designated by the Engineer of the Commission along the Dual System of Rapid Transit Railroads of New York City. Each bidder shall state in his proposal, in addition to the prices for the materials, prices for hauling said materials from said storeyard to the points of delivery.

A fuller description of said materials and other requirements, provisions and specifications are given in the Information for Contractors and in the form of contract, specifications, contract drawings, bond and Contractor's Proposal, which are to be deemed a part of this Invitation and purchased at said office of said Commission.

The receipt of bids will be subject to the requirements specified in said Information for Contractors.

New York, April 11, 1917.

PUBLIC SERVICE COMMISSION FOR THE FIRST DISTRICT, By OSCAR S. STRAUS, Chairman.

JAMES B. WALKER, Secretary. a14,m2

#### DEPARTMENT OF PUBLIC CHARITIES, DEPARTMENT OF HEALTH.

##### Proposals.

SEALED BIDS WILL BE RECEIVED BY the Department of Public Charities and Health at the office of the Central Purchase Committee, Room 1220, Municipal Building, Manhattan, until 12.30 p. m., on

**MONDAY, MAY 7, 1917,**

FOR FURNISHING AND DELIVERING MEATS.

The time for the performance of the contract is on or before June 30, 1917.

The amount of security required is thirty (30) per cent. of the contract amount awarded.

No bid will be considered unless it is accompanied by a deposit. Such deposit shall be in an amount not less than one and one-half (1½) per cent. of the total amount of the bid.

The bidder will state the price per unit, as called for in the schedules of quantities and prices, by which the bids will be tested. The extensions must be made and footed up, as the bids will be read from the total and awards, if made, made to the lowest bidder on each item as stated in the schedule.

Bids must be submitted in duplicate, each copy in a separate envelope. No bid will be accepted unless this provision is complied with.

Blank forms and further information may be obtained at the office of the Central Purchase Committee, 12th floor, Municipal Building, Manhattan.

DEPARTMENT OF PUBLIC CHARITIES, JOHN A. KINGSBURY, Commissioner.

DEPARTMENT OF HEALTH, HAVEN E. ERSON, M. D., Commissioner. a25,m7

See General Instructions to Bidders on last page, last column, of the "City Record," except for the address of the office for receiving and opening bids.

#### DEPARTMENT OF PUBLIC CHARITIES, DEPARTMENT OF CORRECTION, DEPARTMENT OF HEALTH.

##### Proposals.

SEALED BIDS WILL BE RECEIVED BY the Departments of Public Charities, Correction and Health at the office of the Central Purchase Committee, Room 1220, Municipal Building, Manhattan, until 12.30 p. m., on

**MONDAY, MAY 7, 1917,**

FOR FURNISHING AND DELIVERING MILK AND CREAM.

The time for the performance of the contract is on or before Sept. 30, 1917.

The amount of security required is thirty (30) per cent. of the contract amount awarded.

No bid will be considered unless it is accompanied by a deposit. Such deposit shall be in an amount not less than one and one-half (1½) per cent. of the total amount of the bid.

The bidder will state the price per unit, as called for in the schedules of quantities and prices, by which the bids will be tested. The extensions must be made and footed up, as the bids will be read from the total and awards, if made, made to the lowest bidder on each item or class, as stated in the schedules.

Bids must be submitted in duplicate, each copy in a separate envelope. No bid will be accepted unless this provision is complied with.

Blank forms and further information may be obtained at the office of the Central Purchase Committee, 12th floor, Municipal Building, Manhattan.

DEPARTMENT OF PUBLIC CHARITIES, JOHN A. KINGSBURY, Commissioner.

DEPARTMENT OF CORRECTION, BURDETTE G. LEWIS, Commissioner.

DEPARTMENT OF HEALTH, HAVEN E. ERSON, M. D., Commissioner. a25,m7

See General Instructions to Bidders on last page, last column, of the "City Record," except for the address of the office for receiving and opening bids.

#### DEPARTMENT OF FINANCE.

Corporation Sale of the Lease of Certain City Real Estate.

UPON THE AUTHORIZATION OF THE COMMISSIONERS of the Sinking Fund and pursuant to a resolution adopted by them at a meeting held April 19, 1917, the Comptroller of the City of New York will sell at public auction on

**THURSDAY, MAY 10, 1917,**

at 12 noon, in Room 368, Municipal Building, Borough of Manhattan, the lease of premises known as No. 58 Lawrence st., Borough of Manhattan, for a period of five years from Aug. 1, 1917, with the privilege of renewal for an additional period of five years.

The minimum or upset rental at which said lease shall be sold is hereby fixed at the sum of Seven Hundred and Twenty Dollars (\$720) per annum, payable quarterly in advance, and the said sale will be made upon the following

TERMS AND CONDITIONS:

The highest bidder will be required to pay (25) per cent. of the amount of the yearly rental bid at the time and place of sale; the amount so paid for one quarter's rent shall be forfeited if the successful bidder does not execute the lease when notified it is ready for execution.



## Notice to Taxpayers.

NOTICE IS HEREBY GIVEN THAT THE assessment rolls of real estate and personal property in The City of New York for the year 1917 have been delivered to the Receiver of Taxes and that all taxes on said assessment rolls shall be due and payable at his office in the respective boroughs of said city as follows:

All taxes upon personal property and one-half of all taxes upon real estate shall be due and payable on the FIRST DAY OF MAY, 1917, and the remaining and final one-half of taxes on real estate shall be due and payable on the FIRST DAY OF NOVEMBER, 1917.

All taxes shall be and become liens on the real estate affected thereby and shall be construed as and deemed to be charges thereon on the respective days when they become due and payable as hereinbefore provided and not earlier and shall remain such liens until paid.

The second half of the tax on real estate which is due as hereinbefore provided on the first day of November following the payment of the first half may be paid on the first day of May or at any time thereafter providing the first half shall have been paid or shall be paid at the same time, and on such payments of the second half as may be made in such manner prior to November first a discount shall be allowed from the date of payment to November first at the rate of four per centum per annum.

The offices of the Receiver of Taxes in the respective boroughs are located as follows:

Borough of Manhattan, Room 200, Municipal Building.

Borough of The Bronx, 177th st. and Arthur ave.

Borough of Brooklyn, 236 Duffield st.

Borough of Richmond, Borough Hall, St. George.

Borough of Queens, Court Square, L. I. City.

WILLIAM C. HECHT, Receiver of Taxes.

## Confirmation of Assessments.

## NOTICES TO PROPERTY OWNERS.

IN PURSUANCE OF SECTION 986 OF THE Greater New York Charter, the Comptroller of The City of New York hereby gives public notice of the confirmation by the Supreme Court and the entering in the Bureau for the Collection of Assessments and Arrears of assessment for OPENING AND ACQUIRING TITLE to the following named street and avenues in the BOROUGH OF QUEENS:

## SECOND WARD.

OPDYKE ST.—OPENING from Albertus ave. to Tiemann ave. Confirmed March 22, 1917; entered April 25, 1917. Area of assessment includes all those lands, tenements and hereditaments and premises situate and being in the Borough of Queens, in The City of New York, which, taken together, are bounded and described as follows, viz.:

Beginning at a point on a line midway between Nicolls st. and Opdyke st. distant 100 feet easterly from the easterly line of Tiemann ave., the said distance being measured at right angles to Tiemann ave., and running thence southerly and parallel with Tiemann ave. to the intersection with a line distant 100 feet southerly from and parallel with the southerly line of Opdyke st., the said distance being measured at right angles to Opdyke st.; thence westwardly along the said line parallel with Opdyke st. to the intersection with the northerly line of Corona ave.; thence westwardly along the northerly line of Corona ave. to the intersection with the easterly line of Albertus ave.; thence northwardly along the easterly line of Albertus ave. to the intersection with a line midway between Nicolls st. and Opdyke st.; thence eastwardly along the said line midway between Nicolls st. and Opdyke st. to the point or place of beginning.

The above entitled assessment was entered on the day hereinbefore given in the Record of Titles of Assessments kept in the Bureau for the Collection of Assessments and Arrears of Taxes and Assessments and of Water Rents, and unless the amount assessed for benefit on any person or property shall be paid on or before June 25, 1917, which is sixty days after the date of said entry of the assessment, interest will be collected thereon at the rate of seven per centum per annum, to be calculated from ten days after the date of said entry to the date of payment, as provided by sections 159 and 987 of the Greater New York Charter.

The above assessment is payable to the Collector of Assessments and Arrears at his office in the Municipal Building, Court House Square, L. I. City, Borough of Queens, between the hours of 9 a. m. and 2 p. m., and on Saturdays from 9 a. m. to 12 noon.

WILLIAM A. PRENDERGAST, Comptroller.

Dated, New York, April 25, 1917. a27,m8

IN PURSUANCE OF SECTION 1018 OF THE Greater New York Charter, the Comptroller of The City of New York hereby gives public notice to all persons, owners of property, affected by the following assessments for LOCAL IMPROVEMENTS IN THE BOROUGH OF QUEENS:

## FIRST WARD.

HANCOCK ST.—REGULATING, GRADING, CURBING AND LAYING SIDEWALKS AND CROSSWALKS from Harris ave. to Nott ave. Area of assessment affects blocks 141 to 144, 165, 171, 172 and 176.

GRAHAM AVE.—REGULATING, GRADING, SETTING CURB AND LAYING SIDEWALKS from 17th ave. to Jackson ave. Area of assessment affects block 244.

## FIRST AND SECOND WARDS.

ANABLE AVE.—REGULATING, GRADING, CURBING, LAYING SIDEWALKS AND CROSSWALKS from Van Dam st. to New Calvary Cemetery. Area of assessment affects blocks 43, 44, 45, 60, 61, 64, 65, 66, 79, 80, 81, 84, 85, 86, 99 to 101, 106, 107, 120, 121, 126, 127, 141, 142, 144, 145, 159, 160, 162, 163, 174, 175, 180 and 181 in the First Ward and blocks 1383, 1384, 1388, 1389 and 1390 in the Second Ward.

## SECOND WARD.

MYRTLE AVE.—LAYING CEMENT SIDEWALKS, BOTH SIDES, from Brooklyn Borough Line to McCombs pl. Area of assessment affects blocks 2465, 2467, 2468, 2472, 2473, 2476, 2505, 2555, 2557, 2560, 2633, 2634, 2641 to 2644, 2650, 2651, 2652, 2659, 2660, 2661, 2668, 2669, 2670, 2675, 2676, 2677, 2814, 2815, 2816, 2818, 2837, 2883, 2884, 2885, 2888, 2889, 2893, 2894, 2898, 2903, 2906, 2915 to 2923, 2926, 2928, 2929, 2930, 2931 and 2942, 2943 and 2944.

## FOURTH WARD.

LEFFERTS AVE.—REGULATING AND PAVING FOR A WIDTH OF TWENTY FEET CENTRALLY LOCATED, from Liberty ave. to Rockaway Boulevard. Area of assessment affects blocks 620, 621, 626, 627, 2440 to 2443, and 2478 to 2481.

HARVARD AVE.—LAYING SIDEWALKS ON THE WEST SIDE from Fulton st. to Hilldale ave. Area of assessment affects blocks 915 and 937.

That the above assessments were confirmed by the Board of Assessors on April 17, 1917, and entered April 17, 1917, in the Record of Titles of Assessments kept in the Bureau for the Collection of Assessments and Arrears of Taxes and Assessments and of Water Rents, and unless the amount assessed for benefit on any person or property shall be paid on or before June 16, 1917, which is sixty days after the date of said entry of the

assessments, interest will be collected thereon at the rate of seven per centum per annum, to be calculated from ten days after the date of said entry to the date of payment, as provided by Sections 159 and 1019 of the Greater New York Charter.

The above assessment is payable to the Collector of Assessments and Arrears at his office in the Municipal Building, Court House Square, L. I. City, Borough of Queens, between the hours of 9 a. m. and 2 p. m., and on Saturdays from 9 a. m. to 12 noon.

WILLIAM A. PRENDERGAST, Comptroller.

Dated New York, April 17, 1917. a21,m2

IN PURSUANCE OF SECTION 1018 OF THE Greater New York Charter, the Comptroller of The City of New York hereby gives public notice to all persons, owners of property, affected by the following assessments for LOCAL IMPROVEMENTS IN THE BOROUGH OF MANHATTAN:

## SECTION ONE.

RECEIVING BASIN at the southeast corner of PARK ROW AND FRANKFORT ST. Area of assessment affects block 102.

## SECTION THREE.

NINETEENTH ST.—ALTERATION AND IMPROVEMENT TO SEWER between 6TH AVE. AND BROADWAY. Area of assessment affects blocks 820, 821, 847 and 848.

## SECTION FIVE.

RECEIVING BASINS ON MADISON AVE. adjacent to the northwest corner of 72D ST., southeast corner of 73D ST., southeast corner of 74TH ST., northeast and southwest corners of 75TH ST., northeast and southwest corners of 76TH ST., northeast and southwest corners of 77TH ST., southwest corner of 78TH ST., and northeast and southwest corners of 79TH ST. Area of assessment affects blocks 1387 to 1393 and 1491.

## SECTION EIGHT.

RECEIVING BASIN on the north side of RIVERSIDE DRIVE about 175 feet west of Dyckman st. Area of assessment affects blocks 2178, 2179 and 2246.

W. 190TH ST.—REGULATING, GRADING, CURBING AND FLAGGING from Wadsworth ave. to Wadsworth Terrace. Area of assessment affects block 2170.

That the above assessments were confirmed by the Board of Assessors on April 17, 1917, and entered April 17, 1917, in the Record of Titles of Assessments kept in the Bureau for the Collection of Assessments and Arrears of Taxes and Assessments and of Water Rents, and unless the amount assessed for benefit on any person or property shall be paid on or before June 16, 1917, which is sixty days after the date of said entry of the assessments, interest will be collected thereon at the rate of seven per centum per annum, to be calculated from ten days after the date of said entry to the date of payment, as provided by Sections 159 and 1019 of the Greater New York Charter.

The above assessments are payable to the Collector of Assessments and Arrears at his office in the Municipal Building, north side, third floor, Borough of Manhattan, between the hours of 9 a. m. and 2 p. m., and on Saturdays from 9 a. m. to 12 noon.

WILLIAM A. PRENDERGAST, Comptroller.

Dated New York, April 17, 1917. a21,m2

IN PURSUANCE OF SECTION 986 OF THE Greater New York Charter, the Comptroller of The City of New York hereby gives public notice of the confirmation by the Supreme Court and the entering in the Bureau for the Collection of Assessments and Arrears of assessment for OPENING AND ACQUIRING TITLE to the following named street in the BOROUGH OF QUEENS:

## FIRST WARD.

WHITNEY ST.—OPENING from Academy st. to Crescent st. Confirmed March 6, 1917; entered April 18, 1917. Area of assessment includes all those lands, tenements and hereditaments and premises situate and being in the Borough of Queens, in The City of New York, which, taken together, are bounded and described as follows, viz.:

Bounded on the north by a line midway between Whitney st. and Grand ave. and by the prolongations of the said line; on the east by a line distant 100 feet easterly from and parallel with the easterly line of Academy st.; the said distance being measured at right angles to Academy st.; on the south by a line midway between Whitney st. and Elm st. and by the prolongations of the said line; and on the west by a line distant 100 feet westerly from and parallel with the westerly line of Crescent st., the said distance being measured at right angles to Crescent st.

The above entitled assessment was entered on the day hereinbefore given in the Record of Titles of Assessments kept in the Bureau for the Collection of Assessments and Arrears of Taxes and Assessments and of Water Rents, and unless the amount assessed for benefit on any person or property shall be paid on or before June 18, 1917, which is sixty days after the date of said entry of the assessment, interest will be collected thereon at the rate of seven per centum per annum, to be calculated from ten days after the date of said entry to the date of payment, as provided by sections 159 and 987 of the Greater New York Charter.

The above assessment is payable to the Collector of Assessments and Arrears at his office in the Municipal Building, Court House Square, L. I. City, Borough of Queens, between the hours of 9 a. m. and 2 p. m., and on Saturdays from 9 a. m. to 12 noon.

WILLIAM A. PRENDERGAST, Comptroller.

Dated, New York, April 18, 1917. a20,m1

IN PURSUANCE OF SECTION 1018 OF THE Greater New York Charter, the Comptroller of The City of New York hereby gives public notice to all persons, owners of property, affected by the following assessments for LOCAL IMPROVEMENTS IN THE BOROUGH OF MANHATTAN:

## SECTION 1.

RESTORING ASPHALT PAVEMENT at the northwest corner of Broadway and Worth st. Area of assessment affects block 173, lot 33.

## SECTION 6.

RESTORING ASPHALT PAVEMENT on Lexington ave. in front of premises No. 2174.

Area of assessment affects lot 18 in block 1779.

The above assessment was certified to the Collector of Assessments and Arrears under the provisions of section 391 of the Greater New York Charter.

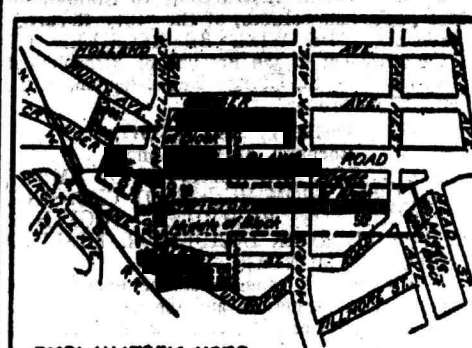
That the above assessment was entered April 16, 1917, in the Record of Titles of Assessments kept in the Bureau for the Collection of Assessments and Arrears of Taxes and Assessments and of Water Rents, and unless the amount assessed for benefit on any person or property shall be paid on or before June 15, 1917, which is sixty days after the date of said entry of the assessments, interest will be collected thereon at the rate of seven per centum per annum, to be calculated from ten days after the date of said entry to the date of payment, as provided by Sections 159 and 1019 of the Greater New York Charter.

The above assessment is payable to the Collector of Assessments and Arrears at his office in the Municipal Building, north side, 3d floor, Manhattan, between the hours of 9 a. m. and 2 p. m., and on Saturdays from 9 a. m. to 12 noon.

WILLIAM A. PRENDERGAST, Comptroller.

Dated, New York, April 16, 1917. a19,30

IN PURSUANCE OF SECTION 986 OF THE Greater New York Charter, the Comptroller of The City of New York hereby gives public notice of the confirmation by the Supreme Court and the entering in the Bureau for the Collection of Assessments and Arrears of assessment for OPENING AND ACQUIRING TITLE to the following named street and avenues in the BOROUGH OF THE BRONX:



## EXPLANATORY NOTE:

— indicates the boundary of the area of assessment.

All distances indicated are in feet and are to be measured at right angles or normal to the street lines to which they are referred.

The original of this diagram is on file in the office of the Chief Engineer, Room 1347, Municipal Building.

SECTION 15.  
OPENING AND EXTENDING VICTOR ST., from Van Nest ave. to Rhinelander ave.; RHINELANDER AVE., from old Unionport rd. to White Plains rd.; and CRUGER AVE., from White Plains rd. to Rhinelander ave. Confirmed March 12, 1917; entered April 17, 1917. Area of assessment is fixed and determined as shown on the following diagram, as provided by Section 973 of the Greater New York Charter:

BOARD OF ESTIMATE AND APPORTIONMENT  
OFFICE OF THE CHIEF ENGINEER  
DIAGRAM SHOWING AREA OF ASSESSMENT  
IN THE PROCEEDING FOR ACQUIRING TITLE TO  
CRUGER AVENUE  
FROM WHITE PLAINS ROAD TO RHINELANDER AVE.  
VICTOR STREET  
FROM VAN NEST AVE TO RHINELANDER AVE. AND  
RHINELANDER AVENUE  
FROM ANETHY ST. TO WHITE PLAINS ROAD  
BOROUGH OF THE BRONX  
New York, September 10, 1915.

WILLIAM A. PRENDERGAST, Comptroller.

Dated, New York, April 17, 1917. a19,30

The above entitled assessment was entered on the day hereinbefore given in the Record of Titles of Assessments kept in the Bureau for the Collection of Assessments and Arrears of Taxes and Assessments and of Water Rents, and unless the amount assessed for benefit on any person or property shall be paid on or before June 16, 1917, which is sixty days after the date of said entry of the assessment, interest will be collected thereon at the rate of seven per centum per annum, to be calculated from ten days after the date of said entry to the date of payment, as provided by sections 159 and 1019 of the Greater New York Charter.

## Interest on City Bonds and Stock.

THE INTEREST DUE ON MAY 1, 1917, ON registered bonds and stock of The City of New York, and of the former corporations now included therein, will be paid on that day by the Comptroller at his office (Room 851, in the Municipal Building, at Chambers and Centre sts., Manhattan, New York City).

The coupons that are payable in New York or in London for the interest due on May 1, 1917, on assessment bonds and corporate stock of The City of New York will be paid on that day at the option of the holders thereof either at the office of the Comptroller (Room 851, in the Municipal Building, at Chambers and Centre sts., Manhattan, New York City), in United States money, or at the office of Seligman Brothers, 18 Austin Friars, London, E. C., England, in sterling.

The coupons that are payable only in New York, for interest due on May 1, 1917, on bonds and stock of the present and former City of New York, of former corporations now included in The City of New York, and the former County of Queens, will be paid on that day at the office of the Comptroller (Room 851, in the Municipal Building, at Chambers and Centre sts., Manhattan, New York City).

The books for the transfer of bonds and stock on which interest is payable May 1, 1917, will be closed from April 10, 1917, to May 1, 1917.

WILLIAM A. PRENDERGAST, Comptroller.  
City of New York, Department of Finance, Comptroller's Office, March 20, 1917. a2,m1

## Corporation Sale of Structures and Appurtenances Thereon to City Real Estate by Sealed Bids.

AT THE REQUEST OF THE COMMISSIONER of Docks, public notice is hereby given that the Commissioners of the Sinking Fund, by virtue of the powers vested in them by law, will offer for sale by sealed bids certain structures standing upon property owned by The City of New York, formerly used for dock purposes, in the

## Borough of Brooklyn.

BEING the platforms on piles, houses and houseboats, etc., located between the easterly side of the boardwalk leading to Manhattan Beach, at the foot of Ocean ave., Sheepshead Bay, and a line 133 feet easterly therefrom, Borough of Brooklyn, which are more particularly described on a certain map on file in the office of the Collector of City Revenue, Department of Finance, Room 368, Municipal Building, Borough of Manhattan.

PURSUANT to a resolution of the Commissioners of the Sinking Fund, adopted at a meeting held March 29, 1917, the sale by sealed bids of the above buildings and appurtenances thereto will be held by direction of the Comptroller on

## WEDNESDAY, MAY 9, 1917,

at 11 a. m., in lots and parcels, and in manner and form as follows:

PARCEL A—STRUCTURES CONSISTING OF PLATFORMS ON PILES, FRAME HOUSES, HOUSEBOATS, ETC., BETWEEN THE EASTERLY SIDE OF THE BOARDWALK LEADING TO MANHATTAN BEACH FROM THE FOOT OF OCEAN AVE. SHEEPSHEAD BAY, BOROUGH OF BROOKLYN, AND A LINE ABOUT 133 FEET EASTERLY THEREFROM, DESCRIBED AS FOLLOWS:

Lot 1—Platform on piles adjoining the easterly side of the Boardwalk and 13.6 feet south of Emmons ave., 36 feet long and 10.4 feet wide, together with a frame lean-to thereon about 8 feet high, 32 feet long and 10.4 feet wide.

Lot 2—Platform on piles located 10 feet east of Boardwalk, 12.5 feet wide, 69.2 feet long, with "L" extension on Emmons ave. side, 10 feet wide and 13.6 feet long, leading to Boardwalk, together with a one-story frame structure 10.8 feet high on Emmons ave. and 7.40 feet high on the outshore end of the structure, covering all but 5 feet of the outshore end of said platform.

Lot 3—Platform on piles located 23.5 feet east of Boardwalk, 39.5 feet long, 26.2 feet of which is 24.4 feet wide and the remaining 13.3 feet in length is 24.4 feet wide at the inshore end and 22.25 feet in width at outshore end, together with one-story frame structure 10.10 feet high along Emmons ave. and 8.10 feet high at outshore end, covering the entire platform. Also a runway on piles 4.9 feet wide extending about 120 feet outshore of the above described platform.

Lot 4—Platform on piles located 51.6 feet east of the Boardwalk, 43.9 feet long and about 20 feet wide, together with a one-story frame structure 9.70 feet high along the sides and a 14.20 foot high peak at center, covering the entire platform.

Lot 5—Platform on piles located 71.9 feet east of the Boardwalk, 44.75 feet in length, 13.8 feet wide along Emmons ave. and 12 feet wide at outshore end, together with a one-story frame structure 10.10 feet high along Emmons ave. side and 9.70 feet high on outshore side, covering the entire platform. Also a small addition to above mentioned platform at outer end of same, 4.4 feet long and 5.3 feet wide.

Lot 6—Platform on piles located about 71 feet east of Boardwalk, and about 91 feet south of Emmons ave., 26.8 feet long and 3.9 feet wide, together with a one-story frame structure about 6

feet high, 7.5 feet long and 3.9 feet wide on outer end of said platform.

Lot 7—Platform on piles located 85.7 feet east of Boardwalk, 118.6 feet long and 20.7 feet wide, together with a one-story frame structure, formerly used as a waiting room, located on said platform about 88 feet south of Emmons ave., 15.3 feet long, 19 feet wide and 7.60 feet high along the sides of the structure and 9.30 feet high along the ridge at center.

Lot 8—Platform on piles located 70 feet at inner end and 40 feet at outer end east of the Boardwalk and 134 feet south of Emmons ave., 105.7 feet long and 20 feet wide, together with a one-story frame structure at outer end of same, 8.20 feet high on one side and 9.30 feet high on other side, 12.25 feet wide and 14 feet long; also a runway 16.2 feet long and 4 feet wide, connecting said platform with platform mentioned in Parcel 7. Also a group of piles located about 28 feet south of platform described in this parcel.

Lot 9—Platform on piles located 106.4 feet east of Boardwalk, 10 feet long and 15.5 feet wide. Houseboats, Should the Same be Still There at Time of Sale.

Lot 10—Houseboat about 8 feet high, 24.45 feet long and 12.05 feet wide, with awning roof on top, on scow 33.60 feet long, 17.40 feet wide, located 11 feet east of Boardwalk and 77 feet south of Emmons ave.

Lot 11—Houseboat about 8 feet high, 41 feet long and 11 feet wide, with awning roof on top, on scow 48.2 feet long, 11 feet wide, located about 63 feet east of Boardwalk and 63 feet south of Emmons ave.

## SPECIAL CONDITIONS.

ALL OF THE LOTS AS DESCRIBED ABOVE WILL BE SOLD AS ONE PARCEL. ALL SUPPORTING PILES UNDER PLATFORMS, HOUSEBOATS, OR STRUCTURES MENTIONED IN THE FOREGOING PARCELS ARE TO BE ENTIRELY REMOVED BY THE SUCCESSFUL BIDDER; IT BEING THE INTENTION OF THE CITY TO HAVE THE ENTIRE AREA ABOVE DESCRIBED CLEARED OF ALL OBSTRUCTIONS.

THE TIME FOR REMOVAL IS LIMITED TO FIFTEEN DAYS FROM THE DATE OF SALE, AND ANY STRUCTURES, ETC., NOT FULLY REMOVED AT THE EXPIRATION OF THAT PERIOD WILL BE TAKEN AWAY BY THE DEPARTMENT OF DOCKS AND BARRIES AND THE EXPENSE OF SUCH REMOVAL WILL BE PAID OUT OF THE SECURITY DEPOSITED BY THE PURCHASER.

Sealed bids (blank forms of which may be obtained upon application) will be received by the Comptroller at the office of the Collector of City Revenue, Room 368, Municipal Building, Borough of Manhattan, until 11 a. m., on the 9th day of May, 1917, and then publicly opened for the sale for removal of the above described buildings and appurtenances thereto; and award will be made to the highest bidder within twenty-four hours or as soon as possible thereafter.

Each parcel must be bid for separately and will be sold in its entirety as described in above advertisement.

Each and every bid must be accompanied by a deposit of cash or certified check in a sum equal to 25 per cent. of the amount of the bid, except that a minimum deposit of \$50 will be required with all bids and that a deposit of \$500 will be sufficient to entitle bidders to bid on any or all of the buildings.

Deposits of unsuccessful bidders will be returned within twenty-four hours after successful bidders have paid purchase price in full and given security, and those of successful bidders may be declared forfeited to The City of New York by the Comptroller upon the failure of the successful bidder to further comply with the requirements of the terms and conditions of the sale as set forth hereinafter.

Successful bidders will be required to pay the purchase money and deposit the required security within twenty-four hours of the receipt of notification of the acceptance of their bids.

The Comptroller reserves the right to reject any and all bids and to waive any defects or informalities in any bid should it be deemed in the interest of The City of New York to do so. All bids must state clearly (1) the number or description of the building or buildings bid for, (2) the amount of the bid, (3) the full name and address of the bidder.

All bids must be inclosed in properly sealed envelopes, marked "Proposals to be opened May 2, 1917," and must be delivered or mailed in time for their delivery, prior to 11 a. m. of that date to the "Collector of City Revenue, Room 368, Municipal Building, New York City," from whom any further particulars regarding the buildings to be disposed of may be obtained.

THE BUILDINGS WILL BE SOLD FOR IMMEDIATE REMOVAL ONLY, SUBJECT TO THE TERMS AND CONDITIONS PRINTED ON THE LAST PAGE OF THIS ISSUE OF THE "CITY RECORD."

EDMUND D. FISHER, Deputy and Acting Comptroller.

City of New York, Department of Finance, Comptroller's Office, April 11, 1917. a23,m9



### Corporation Sale of Buildings and Appurtenances Thereon on City Real Estate by Sealed Bids.

AT THE REQUEST OF THE PRESIDENT of the Borough of The Bronx, public notice is hereby given that the Commissioners of the Sinking Fund, by virtue of the powers vested in them by law, will offer for sale by sealed bids certain encroachments standing upon property owned by The City of New York, acquired by it for street opening purposes in the

**Borough of The Bronx.**  
BEING the buildings, parts of buildings, etc., standing within the lines of Havemeyer ave., from Westchester ave. to Powell ave., in the Borough of The Bronx, which are more particularly described on a certain map on file in the office of the Collector of City Revenue, Department of Finance, Room 368, Municipal Building, Borough of Manhattan.

PURSUANT to a resolution of the Commissioners of the Sinking Fund, adopted at a meeting held Nov. 16, 1916, the sale by sealed bids at the upset or minimum prices named in the description of each parcel of the above buildings and appurtenances thereto, will be held by direction of the Comptroller on

**TUESDAY, MAY 1, 1917,**  
at 11 a. m., in lots and parcels, and in manner and form, and at upset prices as follows:

Parcel No. 110.—Part of two and one-half story frame house No. 1160 Havemeyer ave. Cut 1.88 feet on south side by 1.2 feet on north side. Upset price, \$15.

The purchaser of the above parcel will be required to fill in the cellar and excavation remaining within the lines of the street after the removal of the part of the building, with good clear material, to the existing surface of the street adjoining.

Sealed bids (blank forms of which may be obtained upon application) will be received by the Comptroller at the office of the Collector of City Revenue, Room 368, Municipal Building, Borough of Manhattan, until 11 a. m. on the 1st day of May, 1917, and then publicly opened for the sale for removal of the above-described buildings and appurtenances thereto, and the award will be made to the highest bidder within twenty-four hours, or as soon as possible thereafter.

Each parcel must be bid for separately and will be sold in its entirety, as described in above advertisement.

Each and every bid must be accompanied by a deposit of cash or certified check in a sum equal to 25 per cent. of the amount of the bid, except that a minimum deposit of \$50 will be required with all bids, and that a deposit of \$500 will be sufficient to entitle bidders to bid on any or all of the buildings.

Deposits of unsuccessful bidders will be returned within twenty-four hours after successful bidders have paid purchase price in full and given security, and those of successful bidders may be declared forfeited to The City of New York by the Comptroller upon the failure of the successful bidder to further comply with the requirements of the terms and conditions of the sale as set forth hereinafter.

Successful bidders will be required to pay the purchase money and deposit the required security within twenty-four hours of the receipt of notification of the acceptance of their bids.

The Comptroller reserves the right to reject any and all bids and to waive any defects or informalities in any bid should it be deemed in the interest of The City of New York to do so.

All the bids must state clearly (1) the number or description of the building or buildings bid for, (2) the amount of the bid, (3) the full name and address of the bidder.

All bids must be enclosed in properly sealed envelopes, marked "Proposals to be opened May 1, 1917," and must be delivered, or mailed in time for their delivery, prior to 11 a. m. of that date to the "Collector of City Revenue, Room 368, Municipal Building, New York City," from whom any further particulars regarding the buildings to be disposed of may be obtained.

**THE BUILDINGS WILL BE SOLD FOR IMMEDIATE REMOVAL ONLY, SUBJECT TO THE TERMS AND CONDITIONS PRINTED ON THE LAST PAGE OF THIS ISSUE OF THE "CITY RECORD."**

E. D. FISHER, Deputy and Acting Comptroller.  
City of New York, Department of Finance, Comptroller's Office, April 12, 1917. a16.m1

AT THE REQUEST OF THE PRESIDENT of the Borough of Queens, public notice is hereby given that the Commissioners of the Sinking Fund, by virtue of the powers vested in them by law, will offer for sale by sealed bids certain encroachments standing upon property owned by The City of New York, acquired by it for street opening purposes in the

**Borough of Queens.**  
BEING the buildings, parts of buildings, etc., standing within the lines of Crescent st., from Nott ave. to S. Jane st., Borough of Queens, which are more particularly described on a certain map on file in the office of the Collector of City Revenue, Department of Finance, Room 368, Municipal Building, Borough of Manhattan.

PURSUANT to a resolution of the Commissioners of the Sinking Fund, adopted at a meeting held July 13, 1916, the sale by sealed bids at the upset or minimum prices named in the description of each parcel of the above described buildings and appurtenances thereto will be held by direction of the Comptroller on

**MONDAY, APRIL 30, 1917,**  
at 11 a. m., in lots and parcels, and in manner and form, and at upset prices as follows:

Parcel 11.—Barn (10 feet by 12 feet) and part of shed on the east side of Crescent st., 110 feet south of Harris ave. Cut shed 13.27 feet on east side by 19.29 feet on west side. Upset price, \$5.

Parcel 16.—Part of one-story frame store on the southeast corner of Crescent st. and Harris ave. Cut 14.87 feet on north end by 17.47 feet on south end. Upset price, \$25.

Parcel 17.—Part of two-story frame house, 46 Crescent st. Cut 9.05 feet on north and south sides. Upset price, \$25.

Parcels 18, 19, 20.—Part of two-story frame house, 48 Crescent st. Cut 14.90 feet on south side by 14.98 feet on north side. Part of two-story frame house, 50 Crescent st. Cut 14.98 feet on south side by 14.96 feet on north side. Part of two-story frame house 52 Crescent st. Cut 14.96 feet on north and south sides. Upset price, \$25.

Parcel 21.—Part of three-story frame house, 56 Crescent st. Cut 10.07 feet on south side by 9.99 feet on north side. Upset price, \$25.

Parcel 22.—Part of two-story frame house 8 Crescent st. Cut 9.85 feet on south side by 9.91 feet on north side. Upset price, \$10.

Parcel 23.—Part of three-story brick and frame house, 60 Crescent st. Cut 9.99 feet on south side by 10.27 feet on north side. Upset price, \$25.

Parcel 24.—Part of two-story frame house, 62 Crescent st. Cut 10.24 feet on south side by 10.15 feet on north side. Upset price, \$10.

Parcel 26.—Part of three-story frame house, 66 Crescent st. Cut 12.06 feet on south side by 12.07 feet on north side. Upset price, \$25.

Parcel 27.—Part of three-story frame house, 68 Crescent st. Cut 8.26 feet on south side by 8.52 feet on north side. Upset price, \$10.

Parcel 28.—Part of two-story frame house, 70 Crescent st. Cut 15.05 feet on south side by 15.06 feet on north side. Upset price, \$10.

Parcel 35.—Part of two-story frame house, 84

Crescent st. Cut 9.14 feet on south side by 9.10 feet on north side. Upset price, \$10.

Parcel 36.—Part of one and one-half story frame house, 86 Crescent st. Cut 14.59 feet on south side by 14.35 feet on north side. Upset price, \$5.

Parcel 37.—Part of two-story frame house, 90 Crescent st. Cut 14.95 feet on south side by 15.09 feet on north side. Upset price, \$10.

Parcel 38.—Part of two-story frame house, 92 Crescent st. Cut 14.97 feet on south side by 15 feet on north side. Upset price, \$10.

Parcel 39.—Part of three-story frame house, 94 Crescent st. Cut 14.94 feet on south side by 14.92 feet on north side. Upset price, \$25.

Parcel 40.—Part of two-story frame house, 96 Crescent st. Cut 5.08 feet on south side by 5.18 feet on north side. Upset price, \$5.

Sealed bids (blank forms of which may be obtained upon application) will be received by the Comptroller at the office of the Collector of City Revenue, Room 368, Municipal Building, Borough of Manhattan, until 11 a. m. on the 30th day of April, 1917, and then publicly opened for the sale for removal of the above-described buildings and appurtenances thereto, and the award will be made to the highest bidder within twenty-four hours, or as soon as possible thereafter.

Each parcel must be bid for separately and will be sold in its entirety, as described in above advertisement.

Each and every bid must be accompanied by a deposit of cash or certified check in a sum equal to 25 per cent. of the amount of the bid, except that a minimum deposit of \$50 will be required with all bids, and that a deposit of \$500 will be sufficient to entitle bidders to bid on any or all of the buildings.

Deposits of unsuccessful bidders will be returned within twenty-four hours after successful bidders have paid purchase price in full and given security, and those of successful bidders may be declared forfeited to The City of New York by the Comptroller upon the failure of the successful bidder to further comply with the requirements of the terms and conditions of the sale as set forth hereinafter.

Successful bidders will be required to pay the purchase money and deposit the required security within twenty-four hours of the receipt of notification of the acceptance of their bids.

The Comptroller reserves the right to reject any and all bids and to waive any defects or informalities in any bid should it be deemed in the interest of The City of New York to do so.

All bids must state clearly (1) the number or description of the building or buildings bid for, (2) the amount of the bid, (3) the full name and address of the bidder.

All bids must be enclosed in properly sealed envelopes, marked "Proposals to be opened April 30, 1917," and must be delivered, or mailed in time for their delivery, prior to 11 a. m. of that date to the "Collector of City Revenue, Room 368, Municipal Building, New York City," from whom any further particulars regarding the buildings to be disposed of may be obtained.

**THE BUILDINGS WILL BE SOLD FOR IMMEDIATE REMOVAL ONLY, SUBJECT TO THE TERMS AND CONDITIONS PRINTED ON THE LAST PAGE OF THIS ISSUE OF THE "CITY RECORD."**

EDMUND D. FISHER, Deputy and Acting Comptroller.  
City of New York, Department of Finance, Comptroller's Office, April 11, 1917. a13.30

**Sureties on Contracts.**  
UNTIL FURTHER NOTICE SURETY COMPANIES will be accepted as sufficient upon the following contracts to the amounts named:

**Supplies of Any Description, Including Gas and Electricity.**  
One company on a bond up to \$50,000.

When such company is authorized to write that amount as per letter of Comptroller to the surety companies, dated Jan. 1, 1914.

**Cosmetics.**  
One company on a bond up to \$25,000.

Including regulating, grading, paving, sewers, maintenance, dredging, construction of parks, parkways, docks, buildings, bridges, tunnels, aqueducts, repairs, heating, ventilating, plumbing, etc.

When such company is authorized to write that amount as per letter of Comptroller to the surety companies, dated Jan. 1, 1914.

**Asphalt, Asphalt Block and Wood Block Pavement.**  
Two companies will be required on any and every bond up to amount authorized by letter of Comptroller to the surety companies, dated Jan. 1, 1914.

WILLIAM A. PRENDERGAST, Comptroller.

**BOROUGH OF MANHATTAN.**

**Proposals.**

SEALED BIDS WILL BE RECEIVED BY the President of the Borough of Manhattan, at Room 2032, Municipal Building, Manhattan, until 2 p. m., on

**WEDNESDAY, MAY 9, 1917,**  
NO. 1. FOR FURNISHING AND DELIVERING TWO HUNDRED THOUSAND (200,000) WOOD PAVING BLOCKS, 3 INCHES WIDE BY 3½ INCHES DEEP.

The time allowed for the performance of the contract is until Dec. 31, 1917.

The points of delivery will be as called for in the contract.

The amount of security required for the performance of the contract shall be thirty (30) per cent. of the total amount for which the contract is awarded. The deposit required shall be in an amount of not less than one and one-half (1½) per cent. of the total amount of the bid.

NO. 2. FOR FURNISHING AND DELIVERING FIFTY-SEVEN THOUSAND (57,000) GALLONS GASOLINE.

The time allowed for the performance of the contract is until Dec. 31, 1917.

The points of delivery will be as called for in the contract.

The amount of security required for the performance of the contract shall be thirty (30) per cent. of the total amount for which the contract is awarded. The deposit required shall be in an amount of not less than one and one-half (1½) per cent. of the total amount of the bid.

The bidder will state the price for each item or article contained in the specifications or schedules, per ton, gallon, bag, cubic yard, or other unit of measure by which the bid will be tested. The contracts, if awarded, will be awarded for each of the above named supplies at a lump sum.

Blank forms may be had at the offices of the Commissioner of Public Works, Bureau of Highways, Room 2124, Municipal Building, Manhattan.

MARCUS M. MARKS, President.  
Dated, April 28, 1917. a28.m9

See General Instructions to Bidders on last page, last column, of the "City Record."

SEALED BIDS WILL BE RECEIVED BY the President of the Borough of Manhattan, at Room 2032, Municipal Building, Manhattan, until 2 p. m., on

**WEDNESDAY, MAY 9, 1917,**  
NO. 1. FOR THE ALTERATION OF RECEIVING BASINS, WITH INLETS, AT THE NORTHWEST AND SOUTHWEST CORNERS

OF 95TH ST. AND 1ST AVE. TOGETHER WITH ALL WORK INCIDENTAL THERETO (C. P. M.—37A.).

The Engineer's estimate of the quantity and quality of the material, and the nature and extent as near as possible of the work required, is as follows:

Item 1—2 receiving basins (Type "C"), complete.

Item 2—4 inlets (Types "A," "B" or "C"), complete.

Item 3—55 linear feet of 12-inch basin connection, complete.

Item 4—1 cubic yard of rock (Class "A"), excavated and removed.

Item 5—1 cubic yard of rock (Class "B"), excavated and removed.

Item 6—1 cubic yard of concrete (Class "A").

Item 7—1 cubic yard of brick masonry.

Item 8—2 cubic yards of extra earth excavation.

Item 9—38 linear feet of 6-inch granite curb (Class "A"), set in concrete, complete.

Item 10—22 linear feet of 6-inch granite curb (Class "B"), set in concrete, complete.

Item 11—6 linear feet of curb reset in concrete.

Item 12—175 square feet of flagstone sidewalk pavement redressed and relaid.

Item 13—25 square feet of flagstone sidewalk pavement furnished and laid.

Item 14—200 square feet of concrete sidewalk pavement laid.

Item 15—35 square yards of restoration of permanent roadway pavement, all kinds.

Item 16—500 feet B. M. of timber and plank for bracing and sheeting.

The time allowed for constructing and completing the receiving basins and appurtenances will be fifteen (15) consecutive working days.

The amount of security required will be Five Hundred (\$500) Dollars, and the amount of deposit accompanying the bid shall be five per cent. (5%) of the amount of security.

NO. 2. FOR THE ALTERATION TO RECEIVING BASINS, WITH INLETS, ON THE NORTHWEST AND SOUTHWEST CORNERS OF 1ST AND 2ND AVES. AND 86TH ST., TOGETHER WITH ALL WORK INCIDENTAL THERETO (CHARGE TO C. P. M.—37A.).

The Engineer's estimate of the quantity and quality of the material, and the nature and extent, as near as possible, of the work required is as follows:

Item 1—2 receiving basins (Type "C"), complete.

Item 2—2 receiving basins altered (Method "A"), complete.

Item 3—6 inlets (Type "A," "B" or "C"), complete.

Item 4—85 linear feet of 12-inch basin connections, complete.

Item 5—1 cubic yard of rock (Class "A"), excavated and removed.

Item 6—1 cubic yard of rock (Class "B"), excavated and removed.

Item 7—1 cubic yard of concrete (Class "A").

Item 8—3 cubic yards of brick masonry.

Item 9—2 cubic yards of extra earth excavation.

Item 10—76 linear feet of 6-inch granite curb (Class "A"), set in concrete.

Item 11—48 linear feet of 6-inch granite curb (Class "B"), set in concrete.

Item 12—6 linear feet of curb reset in concrete.

Item 13—550 square feet of flagstone sidewalk pavement redressed and relaid.

Item 14—50 square feet of flagstone sidewalk pavement furnished and laid.

Item 15—150 square feet of concrete sidewalk pavement laid.

Item 16—50 square yards of restoration of permanent roadway pavement, all kinds.

Item 17—500 feet B. M. of timber and plank for bracing and sheeting.

The time allowed for constructing and completing the receiving basins and alteration to receiving basins will be twenty (20) consecutive working days.

The amount of security required will be Eight Hundred (\$800) Dollars, and the amount of deposit accompanying the bid shall be five per cent. (5%) of the amount of security.

NO. 3. FOR THE ALTERATION TO RECEIVING BASINS, WITH INLETS, ON 63RD ST. FROM PARK TO 5TH AVES., TOGETHER WITH ALL WORK INCIDENTAL THERETO (CHARGE TO C. P. M.—37A.).

The Engineer's estimate of the quantity and quality of the material, and the nature and extent as near as possible of the work required, is as follows:

Item 1—2 receiving basins (Type "C"), complete.

Item 2—1 receiving basin (Type "C"), complete.

Item 3—2 inlets (Type "A," "B" or "C"), complete.

Item 4—55 linear feet of 12-inch basin connection, complete.

Item 5—1 cubic yard of rock (Class "A"), excavated and removed.

Item 6—1 cubic yard of rock (Class "B"), excavated and removed.

Item 7—1 cubic yard of concrete (Class "A").

Item 8—3 cubic yards of brick masonry.

Item 9—3 cubic yards of extra earth excavation.

Item 10—39 linear feet of 6-inch granite curb (Class "A"), set in concrete.

Item 11—17 linear feet of 6-inch granite curb (Class "B"), set in concrete.

Item 12—30 linear feet of curb reset in concrete.

Item 12—1,000 square feet of concrete sidewalk pavement laid.

Item 13—54 square yards of restoration of permanent roadway pavement, all kinds.

Item 14—500 feet B. M. of timber and plank for bracing and sheeting.

The time allowed for constructing and completing the alteration to receiving basins, with inlets, will be twenty (20) consecutive working days.

The amount of security required will be Eight Hundred (\$800) Dollars, and the amount of deposit accompanying the bid shall be five per cent. (5%) of the amount of security.

The bidder will state the price for each item or article contained in the specifications or schedules herein contained or hereto annexed, per foot, yard, or other unit of measure, or article by which the bid will be tested. Each contract, if awarded, will be awarded for the whole work at a lump sum.

Blank forms may be had and the drawings, form of specification and contract may be seen at the offices of the Commissioner of Public Works, Bureau of Sewers, Room 2103, Municipal Building, Manhattan.

Dated, April 28, 1917.  
a28.m9 MARCUS M. MARKS, President.  
See General Instructions to Bidders on last page, last column, of the "City Record."

SEALED BIDS WILL BE RECEIVED BY the President of the Borough of Manhattan, at Room 2032, Municipal Building, Manhattan, until 2 p. m., on

**TUESDAY, MAY 1, 1917,**  
NO. 1. FOR FURNISHING ALL OF THE LABOR AND MATERIALS REQUIRED FOR ALTERATIONS TO THE INTERIOR OF THE HALL OF RECORDS BUILDING, CENTRE AND CHAMBERS STS., BOROUGH OF MANHATTAN.

The time allowed for the completion of the work will be forty-five (45) consecutive working days.

The amount of security required will be Three Thousand Dollars (\$3,000), and the amount of deposit accompanying the bid shall be five (5) per cent. of the amount of security.

The bidder will state one aggregate price for the whole work described and specified, as the contract is entire and for a complete job.

The bids will be compared and the contract awarded at a lump or aggregate sum to the lowest bidder.

Blank forms, specifications and plans may be obtained at the office of the Auditor, offices of the Commissioner of Public Works, Room 2141, Municipal Building, Manhattan.

MARCUS M. MARKS, President.  
Dated, April 20, 1917. a20.m1

See General Instructions to Bidders on last page, last column, of the "City Record."

SEALED BIDS WILL BE RECEIVED BY the President of the Borough of Manhattan, at Room 2032, Municipal Building, Manhattan, until 2 p. m., on

**TUESDAY, MAY 1, 1917,**  
NO. 2. FOR FURNISHING ALL OF THE LABOR AND MATERIALS REQUIRED FOR FURNISHING, DELIVERING AND SETTING UP NEW STEEL FURNITURE AND REMODELING AND RELOCATING OLD FURNITURE IN THE OFFICES OF THE REGISTER, SURROGATES' COURT, AND COMMISSIONER OF RECORDS, HALL OF RECORDS, CENTRE AND CHAMBERS STS., BOROUGH OF MANHATTAN.

The time allowed for the completion of the work will be seventy-five (75) consecutive working days.

The amount of security required will be Ten Thousand Dollars (\$10,000), and the amount of deposit accompanying the bid shall be five (5) per cent. of the amount of security.

The bidder will state one aggregate price for the whole work described and specified, as the contract is entire and for a complete job.

The bids will be compared and the contract awarded at a lump or aggregate sum to the lowest bidder.

Blank forms, specifications and plans may be obtained at the office of the Auditor, offices of the Commissioner of Public Works, Room 2141, Municipal Building, Manhattan.

MARCUS M. MARKS, President.  
Dated, April 20, 1917. a20.m1

See General Instructions to Bidders on last page, last column, of the "City Record."

SEALED BIDS WILL BE RECEIVED BY the President of the Borough of Manhattan, at Room 2032, Municipal Building, Manhattan, until 2 p. m., on

**TUESDAY, MAY 1, 1917,**  
NO. 3. FOR FURNISHING ALL THE LABOR AND MATERIALS REQUIRED FOR FURNISHING, DELIVERING AND SETTING UP FURNITURE FOR THE VARIOUS OFFICES OF THE SURROGATES' COURTS, HALL OF RECORDS, CENTRE AND CHAMBERS STS., BOROUGH OF MANHATTAN.

The time allowed for the completion of the work will be forty-five (45) consecutive working days.

The amount of security required will be Five Hundred Dollars (\$500), and the amount of deposit accompanying the bid shall be five (5) per cent. of the amount of security.

The bidder will state one aggregate price for the whole work described and specified, as the contract is entire and for a complete job.

The bids will be compared and the contract awarded at a lump or aggregate sum to the lowest bidder.

Blank forms, specifications and plans may be obtained at the office of the Auditor, offices of the Commissioner of Public Works, Room 2141, Municipal Building, Manhattan.

MARCUS M. MARKS, President.  
Dated, April 20, 1917. a20.m1

See General Instructions to Bidders on last page, last column, of the "City Record."

**DEPARTMENT OF EDUCATION.**

**Proposals.**

SEALED BIDS OR ESTIMATES WILL BE received by the Superintendent of School Supplies, at the office of the Department of Education, Park ave. and 59th st., Manhattan, until 11 a. m., on

**WEDNESDAY, MAY 9, 1917,**  
FOR FURNISHING AND DELIVERING TOILET PAPER FOR THE SCHOOLS OF THE CITY OF NEW YORK.

The time for the delivery of the articles, materials and supplies, and the performance of the contract is within



School Supplies, Board of Education, Park ave. and 59th st., Manhattan.

PATRICK JONES, Superintendent of School Supplies.  
Dated, April 27, 1917. a27,m9  
See General Instructions to Bidders on last page, last column, of the "City Record."

SEALED BIDS WILL BE RECEIVED BY the Superintendent of School Buildings at the office of the Department of Education, Park ave. and 59th st., Manhattan, until 11 a. m., on **MONDAY, MAY 7, 1917.**

**Borough of Brooklyn.**  
FOR INSTALLING ELECTRIC EQUIPMENT IN NEW PUBLIC SCHOOL 16, ON THE NORTHERLY SIDE OF WILSON ST., 80 FEET EASTERLY FROM BEDFORD AVE., BOROUGH OF BROOKLYN.

The time allowed to complete the whole work will be one hundred (100) consecutive working days as provided in the contract.  
The amount of security required is Three Thousand Dollars (\$3,000).

The deposit accompanying bid shall be five per cent. of the amount of security.

Blank forms, plans and specifications may be obtained or seen at the office of the Superintendent, at Estimating Room, 9th floor, Hall of the Board of Education, Park ave. and 59th st., Manhattan, and also at Branch Office, 131 Livingston st., Brooklyn.

C. B. J. SNYDER, Superintendent of School Buildings.

Dated, April 25, 1917. a25,m7  
See General Instructions to Bidders on last page, last column, of the "City Record."

SEALED BIDS WILL BE RECEIVED BY the Superintendent of School Buildings at the office of the Department of Education, Park ave. and 59th st., Manhattan, until 11 a. m., on **MONDAY, MAY 7, 1917.**

**Borough of Manhattan.**  
FOR FIRE PROTECTION WORK AT PUBLIC SCHOOLS 18, 20, 64 AND 75 (ITEM 1, CONSTRUCTION; ITEM 2, HEATING), MANHATTAN.

The time allowed to complete the work on each item of each school will be as follows:

P. S. 18, ninety (90) consecutive working days; P. S. 20, one hundred and twenty (120) consecutive working days; P. S. 64, seventy (70) consecutive working days; P. S. 75 (Item 1), ninety (90) consecutive working days; P. S. 75 (Item 2), ninety (90) consecutive working days, as provided in the contract.

The amount of security required is as follows:

P. S. 18, \$3,000; P. S. 20, \$8,000; P. S. 64, \$2,500; P. S. 75 (Item 1), \$2,500; P. S. 75 (Item 2), \$400.

The deposit accompanying bid on each school shall be five per cent. of the amount of security.  
A separate bid shall be submitted for each item of each school and separate awards will be made thereon.

Blank forms, plans and specifications may be obtained or seen at the office of the Superintendent, at Estimating Room, 9th floor, Hall of the Board of Education, Park ave. and 59th st., Manhattan.

C. B. J. SNYDER, Superintendent of School Buildings.

Dated, April 25, 1917. a25,m7  
See General Instructions to Bidders on last page, last column, of the "City Record."

SEALED BIDS WILL BE RECEIVED BY the Superintendent of School Buildings at the office of the Department of Education, Park ave. and 59th st., Manhattan, until 11 a. m., on **MONDAY, APRIL 30, 1917.**

**Borough of Brooklyn.**  
FOR ALTERATIONS, FIRE PROTECTION, SANITARY HEATING, ELECTRIC WORK, ETC., DUPLICATE SCHOOL PLAN, AT PUBLIC SCHOOL 66, OSBORN AND WATKINS STS. NEAR SUTTER AVE., AND PUBLIC SCHOOL 109, DUMONT AVE., POWELL AND SACKMAN STS., BOROUGH OF BROOKLYN.

The time allowed to complete the whole work of each item on each school will be sixty (60) consecutive working days, as provided in the contract.

The amount of security required is as follows:

P. S. 66—Item 1, \$4,000; Item 2, \$800; Item 4, \$1,600.

P. S. 109—Item 1, \$4,000; Item 2, \$1,000; Item 4, \$2,200.

The deposit accompanying bid on each item for each school shall be five per cent. of the amount of security.

A separate bid must be submitted for each item on each school and separate awards will be made thereon.

Blank forms, plans and specifications may be obtained or seen at the office of the Superintendent, at Estimating Room, 9th floor, Hall of the Board of Education, Park ave. and 59th st., Manhattan, and also at Branch Office, 131 Livingston st., Brooklyn.

C. B. J. SNYDER, Superintendent of School Buildings.

Dated, April 18, 1917. a18,30  
See General Instructions to Bidders on last page, last column, of the "City Record."

SEALED BIDS WILL BE RECEIVED BY the Superintendent of School Buildings at the office of the Department of Education, Park ave. and 59th st., Manhattan, until 11 a. m., on **MONDAY, APRIL 30, 1917.**

**Borough of Brooklyn.**  
FOR FURNITURE, ETC., DUPLICATE SCHOOL PLAN, AT PUBLIC SCHOOL 66, OSBORN AND WATKINS STS. NEAR SUTTER AVE., AND PUBLIC SCHOOL 109, DUMONT AVE., POWELL AND SACKMAN STS., BOROUGH OF BROOKLYN.

The time allowed to complete the whole work on each item will be sixty (60) consecutive working days, as provided in the contract.

The amount of security required is as follows:

Item 1, \$800; Item 2, \$400; Item 3, \$200; Item 4, \$2,000; Item 5, \$1,200.

The deposit accompanying bid on each item shall be five per cent. of the amount of security.  
A separate bid must be submitted for each item and separate awards will be made thereon.

Blank forms, plans and specifications may be obtained or seen at the office of the Superintendent, at Estimating Room, 9th floor, Hall of the Board of Education, Park ave. and 59th st., Manhattan, and also at Branch Office, 131 Livingston st., Brooklyn.

C. B. J. SNYDER, Superintendent of School Buildings.

Dated, April 18, 1917. a18,30  
See General Instructions to Bidders on last page, last column, of the "City Record."

**DEPARTMENT OF DOCKS AND FERRIES.**

#### Proposals.

SEALED BIDS WILL BE RECEIVED BY the Commissioner of Docks at his office, Pier "A," foot of Battery pl., North River, Manhattan, until 12 noon, on **MONDAY, APRIL 30, 1917.**

**CONTRACT NO. 1570.**  
FOR FURNISHING AND DELIVERING SIX PROPELLER WHEELS.

The time for the completion of the work and the full performance of the contract is on or before the expiration of 180 consecutive calendar days.

The amount of the security for the performance of the contract shall be thirty (30) per cent. of the total amount for which the contract is awarded.

The security deposit to accompany bid shall be in an amount not less than one and one-half (1½) per cent. of the total amount of the bid. The bidder shall state the price per unit of measure at which he is prepared to furnish and deliver all of the wheels called for, and shall extend the total as required on the schedule. In case of discrepancy between the unit and the total price, the unit price will be considered as the bid.

Award, if made, will be made to the bidder whose unit price is the lowest and whose bid is regular in all respects.

Delivery will be required to be made at the time and in the manner directed.

Blank forms and further information may be obtained and the plans and drawings may be seen at the office of the said Department.

R. A. C. SMITH, Commissioner of Docks.

Dated, April 16, 1917. a16,30

See General Instructions to Bidders on last page, last column, of the "City Record."

#### BOARD OF ESTIMATE AND APPORTIONMENT.

##### Notices of Public Hearings.

##### PUBLIC IMPROVEMENT MATTERS.

NOTICE IS HEREBY GIVEN THAT THE

Board of Estimate and Apportionment of The City of New York, deeming it for the public interest so to do, proposes to change the map or plan of The City of New York so as to close and discontinue Exterior street between East 118th street and East 119th street, Borough of Manhattan, and that a meeting of said Board will be held in Room 16, City Hall, Borough of Manhattan, City of New York, on Friday, May 11, 1917, at 10:30 o'clock a. m., at which such proposed change will be considered by said Board; all of which is more particularly set forth and described in the following resolutions adopted by the Board on April 13, 1917 (Cal. No. 206), notice of the adoption of which is hereby given, viz.:

Resolved, That the Board of Estimate and Apportionment of The City of New York, in pursuance of the provisions of Section 442 of the Greater New York Charter, as amended, deeming it for the public interest so to do, proposes to change the map or plan of The City of New York by closing and discontinuing Exterior street between East 118th street and East 119th street, Borough of Manhattan, which proposed change is more particularly shown upon a map or plan bearing the signature of the Secretary of the Board of Estimate and Apportionment and dated January 4, 1917.

Resolved, That this Board consider the proposed change at a meeting of the Board to be held in the City Hall, Borough of Manhattan, City of New York, on Friday, May 11, 1917, at 10:30 o'clock a. m.

Resolved, That the Secretary of this Board cause these resolutions and a notice to all persons affected thereby that the proposed change will be considered at a meeting of the Board to be held at the aforesaid time and place, to be published in the City Record for ten days continuously, Sundays and legal holidays excepted, prior to the 11th day of May, 1917.

Dated, April 28, 1917.  
JOSEPH HAAG, Secretary, Board of Estimate and Apportionment, Municipal Building, Telephone, 4560 Worth. a28,m9

NOTICE IS HEREBY GIVEN THAT THE

Board of Estimate and Apportionment of The City of New York, deeming it for the public interest so to do, proposes to change the map or plan of The City of New York so as to change the grades of 9th avenue from 37th street to 39th street; of 38th street from 8th avenue to 10th avenue, and of New Utrecht avenue from 9th avenue to 39th street, Borough of Brooklyn, and that a meeting of said Board will be held in Room 16, City Hall, Borough of Manhattan, City of New York, on Friday, May 11, 1917, at 10:30 o'clock a. m., at which such proposed change will be considered by said Board; all of which is more particularly set forth and described in the following resolutions adopted by the Board on April 13, 1917 (Cal. No. 207), notice of the adoption of which is hereby given, viz.:

Resolved, That the Board of Estimate and Apportionment of The City of New York, in pursuance of the provisions of Section 442 of the Greater New York Charter, as amended, deeming it for the public interest so to do, proposes to change the map or plan of The City of New York by changing the grades of 9th avenue from 37th street to 39th street; of 38th street from 8th avenue to 10th avenue, and of New Utrecht avenue from 9th avenue to 39th street, Borough of Brooklyn, which proposed change is more particularly shown upon a map or plan bearing the signature of the Commissioner of Public Works of the Borough and dated March 1, 1917.

Resolved, That this Board consider the proposed change at a meeting of the Board to be held in the City Hall, Borough of Manhattan, City of New York, on Friday, May 11, 1917, at 10:30 o'clock a. m.

Resolved, That the Secretary of this Board cause these resolutions and a notice to all persons affected thereby that the proposed change will be considered at a meeting of the Board to be held at the aforesaid time and place, to be published in the City Record for ten days continuously, Sundays and legal holidays excepted, prior to the 11th day of May, 1917.

Dated, April 28, 1917.  
JOSEPH HAAG, Secretary, Municipal Building, Telephone, 4560 Worth. a28,m9

NOTICE IS HEREBY GIVEN THAT THE

Board of Estimate and Apportionment of The City of New York, deeming it for the public interest so to do, proposes to change the map or plan of The City of New York so as to establish lines and grades for the street system within the territory designated as Section No. 198 of the Final Maps, Borough of Queens, and that a meeting of said Board will be held in Room 16, City Hall, Borough of Manhattan, City of New York, on Friday, May 11, 1917, at 10:30 o'clock a. m., at which such proposed change will be considered by said Board; all of which is more particularly set forth and described in the following resolutions adopted by the Board on April 13, 1917 (Cal. No. 208), notice of the adoption of which is hereby given, viz.:

Resolved, That the Board of Estimate and Apportionment of The City of New York, in pursuance of the provisions of Section 442 of the Greater New York Charter, as amended, deeming it for the public interest so to do, proposes to change the map or plan of The City of New York by establishing and changing lines and grades of the street system within the territory bounded approximately by Jamaica Bay, Beach 123rd street, Rockaway Beach Boulevard, Beach 132nd street, Ocean Promenade, Beach 137th street, Rockaway Beach Boulevard, Beach 140th street,

Newport avenue and Adirondack Boulevard (Section No. 198 of the Final Maps), Borough of Queens, which proposed change is more particularly shown upon a map or plan bearing the signature of the President of the Borough and dated November 27, 1916.

Resolved, That this Board consider the proposed change at a meeting of the Board to be held in the City Hall, Borough of Manhattan, City of New York, on Friday, May 11, 1917, at 10:30 o'clock a. m.

Resolved, That the Secretary of this Board cause these resolutions and a notice to all persons affected thereby that the proposed change will be considered at a meeting of the Board to be held at the aforesaid time and place, to be published in the City Record for ten days continuously, Sundays and legal holidays excepted, prior to the 11th day of May, 1917.

Dated, April 28, 1917.  
JOSEPH HAAG, Secretary, Board of Estimate and Apportionment, Municipal Building, Telephone, 4560 Worth. a28,m9

NOTICE IS HEREBY GIVEN THAT THE

Board of Estimate and Apportionment of The City of New York, deeming it for the public interest so to do, proposes to change the map or plan of The City of New York so as to establish lines and grades for the street system within the territory designated as Section No. 199 of the Final Maps, Borough of Queens, and that a meeting of said Board will be held in Room 16, City Hall, Borough of Manhattan, City of New York, on Friday, May 11, 1917, at 10:30 o'clock a. m., at which such proposed change will be considered by said Board; all of which is more particularly set forth and described in the following resolutions adopted by the Board on April 13, 1917 (Cal. No. 209), notice of the adoption of which is hereby given, viz.:

Resolved, That the Board of Estimate and Apportionment of The City of New York, in pursuance of the provisions of Section 442 of the Greater New York Charter, as amended, deeming it for the public interest so to do, proposes to change the map or plan of The City of New York by establishing lines and grades for the street system within the territory bounded approximately by Seaside Park, the United States Bulkhead Line of Jamaica Bay, Beach Channel Drive, Cronston avenue, Adirondack Boulevard, Newport avenue, Beach 130th street, Rockaway Beach Boulevard, Beach 136th street and the Atlantic Ocean (Section No. 199 of the Final Maps), Borough of Queens, which proposed change is more particularly shown upon a map or plan bearing the signature of the President of the Borough and dated November 29, 1916.

Resolved, That this Board consider the proposed change at a meeting of the Board to be held in the City Hall, Borough of Manhattan, City of New York, on Friday, May 11, 1917, at 10:30 o'clock a. m.

Resolved, That the Secretary of this Board cause these resolutions and a notice to all persons affected thereby that the proposed change will be considered at a meeting of the Board to be held at the aforesaid time and place, to be published in the City Record for ten days continuously, Sundays and legal holidays excepted, prior to the 11th day of May, 1917.

Dated, April 28, 1917.  
JOSEPH HAAG, Secretary, Board of Estimate and Apportionment, Municipal Building, Telephone, 4560 Worth. a28,m9

NOTICE IS HEREBY GIVEN THAT THE

Board of Estimate and Apportionment of The City of New York, deeming it for the public interest so to do, proposes to change the map or plan of The City of New York so as to establish and change lines and grades for the street system within the territory designated as Section 201 of the Final Maps, Borough of Queens, and that a meeting of said Board will be held in Room 16, City Hall, Borough of Manhattan, City of New York, on Friday, May 11, 1917, at 10:30 o'clock a. m., at which such proposed change will be considered by said Board; all of which is more particularly set forth and described in the following resolutions adopted by the Board on April 13, 1917 (Cal. No. 210), notice of the adoption of which is hereby given, viz.:

Resolved, That the Board of Estimate and Apportionment of The City of New York, in pursuance of the provisions of Section 442 of the Greater New York Charter, as amended, deeming it for the public interest so to do, proposes to change the map or plan of The City of New York by establishing and changing lines and grades of the street system within the territory bounded approximately by Beach 135th street, Rockaway Beach Boulevard, Beach 128th street, Newport avenue, Beach 125th street, Cronston avenue, Beach Channel Drive, Beach 121st street, Newport avenue, Beach 119th street, Rockaway Beach Boulevard, Beach 117th street and the Atlantic Ocean (Section No. 201 of the Final Maps), Borough of Queens, which proposed change is more particularly shown upon a map or plan bearing the signature of the President of the Borough and dated November 24, 1916.

Resolved, That this Board consider the proposed change at a meeting of the Board to be held in the City Hall, Borough of Manhattan, City of New York, on Friday, May 11, 1917, at 10:30 o'clock a. m.

Resolved, That the Secretary of this Board cause these resolutions and a notice to all persons affected thereby that the proposed change will be considered at a meeting of the Board to be held at the aforesaid time and place, to be published in the City Record for ten days continuously, Sundays and legal holidays excepted, prior to the 11th day of May, 1917.

Dated, April 28, 1917.  
JOSEPH HAAG, Secretary, Municipal Building, Telephone, 4560 Worth. a28,m9

NOTICE IS HEREBY GIVEN THAT AT THE

meeting of the Board of Estimate and Apportionment held on April 13, 1917 (Cal. No. 215) the following resolutions were adopted:

Whereas, the Board of Estimate and Apportionment is considering the advisability of amending the proceeding authorized by said Board on June 28, 1907, for acquiring title to Chittenden avenue from Northern avenue to Riverside Drive, and the branch street leading to Northern avenue, near Fort Washington avenue, Borough of Manhattan, so as to relate to

continuously, Sundays and legal holidays excepted, prior to the 11th day of May, 1917.

Dated, April 28, 1917.  
JOSEPH HAAG, Secretary, Board of Estimate and Apportionment, Municipal Building, Telephone, 4560 Worth. a28,m9

NOTICE IS HEREBY GIVEN THAT THE

Board of Estimate and Apportionment of The City of New York, deeming it for the public interest so to do, proposes to change the map or plan of The City of New York so as to change the lines of 25th street between Berrian avenue and Riker avenue, and to establish lines and grades for 25th street between Berrian avenue and the United States Bulkhead Line of Bowers Bay, Borough of Queens, and that a meeting of said Board will be held in Room 16, City Hall, Borough of Manhattan, City of New York, on Friday, May 11, 1917, at 10:30 o'clock a. m., at which such proposed change will be considered by said Board; all of which is more particularly set forth and described in the following resolutions adopted by the Board on April 13, 1917 (Cal. No. 211), notice of the adoption of which is hereby given, viz.:

Resolved, That the Board of Estimate and Apportionment of The City of New York, in pursuance of the provisions of Section 442 of the Greater New York Charter, as amended, deeming it for the public interest so to do, proposes to change the map or plan of The City of New York by changing the lines of 25th street between Berrian avenue and Riker avenue; and by establishing lines and grades for 25th street between Berrian avenue and the United States Bulkhead Line of Bowers Bay, Borough of Queens, which proposed change is more particularly shown upon a map or plan bearing the signature of the President of the Borough and dated February 23, 1917.

Resolved, That this Board consider the proposed change at a meeting of the Board to be held in the City Hall, Borough of Manhattan, City of New York, on Friday, May 11, 1917, at 10:30 o'clock a. m.

Resolved, That the Secretary of this Board cause these resolutions and a notice to all persons affected thereby that the proposed change will be considered at a meeting of the Board to be held at the aforesaid time and place, to be published in the City Record for ten days continuously, Sundays and legal holidays excepted, prior to the 11th day of May, 1917.

Dated, April 28, 1917.  
JOSEPH HAAG, Secretary, Board of Estimate and Apportionment, Municipal Building, Telephone, 4560 Worth. a28,m9

NOTICE IS HEREBY GIVEN THAT AT THE meeting of the Board of Estimate and Apportionment held on April 13, 1917 (Cal. No. 212), the following resolution was adopted:

Whereas, the Board of Estimate and Apportionment is considering a tentative plan indicating the proposed lines and grades of Mesereau avenue from Lorraine street to the southerly right of way line of the Staten Island Rapid Transit Railway, and from the northerly right of way line of the Staten Island Rapid Transit Railway to Roselle street, Borough of Richmond, the said tentative plan bearing the signature of the President of the Borough and dated March 9, 1917.

Resolved, That this Board hold an informal hearing on the said tentative plan at a meeting of the Board to be held in Room 16, City Hall, Borough of Manhattan, City of New York, on Friday, May 11, 1917, at 10:30 o'clock a. m.

Dated, April 28, 1917.  
JOSEPH HAAG, Secretary, Municipal Building, Telephone, 4560 Worth. a28,m9

NOTICE IS HEREBY GIVEN THAT AT THE meeting of the Board of Estimate and Apportionment held on April 13, 1917 (Cal. No. 213), the following resolution was adopted:

Whereas, the Board of Estimate and Apportionment is considering a tentative plan indicating the proposed lines and grades of the street system within the territory bounded approximately by Melynn place, Northfield Boulevard, Flitman avenue, Hazel avenue, Morningstar road and Washington avenue, Borough of Richmond, the said tentative plan bearing the signature of the President of the Borough and dated March 9, 1917.

Resolved, That this Board hold an informal hearing on the said tentative plan at a meeting of the Board to be held in Room 16, City Hall, Borough of Manhattan, City of New York, on Friday, May 11, 1917, at 10:30 o'clock a. m.

Dated, April 28, 1917.  
JOSEPH HAAG, Secretary, Municipal Building, Telephone, 4560 Worth. a28,m9

NOTICE IS HEREBY GIVEN THAT AT THE meeting of the Board of Estimate and Apportionment held on April 13, 1917 (Cal. No. 214), the following resolution was adopted:

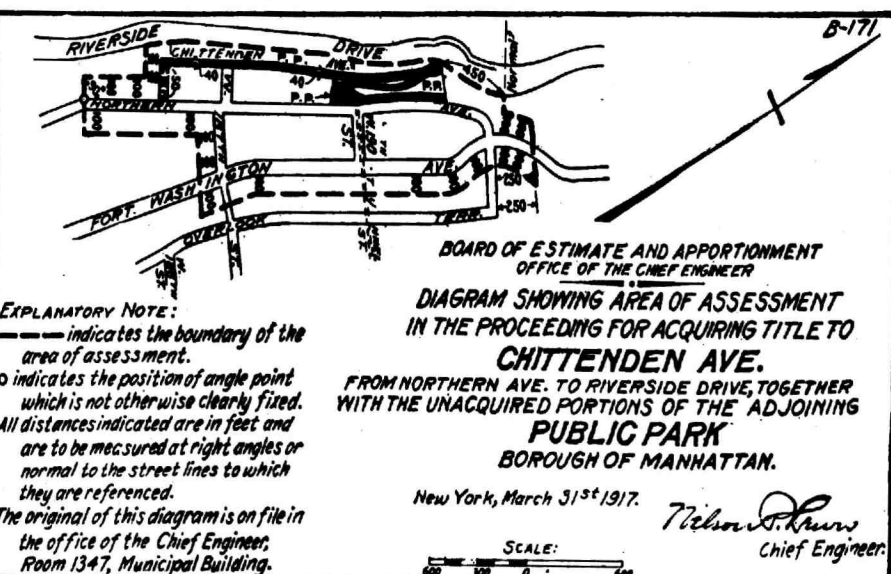
Whereas, the Board of Estimate and Apportionment is considering a tentative plan indicating the proposed lines and grades of the street system within the territory bounded by Union avenue, Roselle street, Van Pelt avenue, Lorraine street, Wellington avenue and Marlowe place, Borough of Richmond, the said tentative plan bearing the signature of the President of the Borough and dated March 9, 1917.

Resolved, That this Board hold an informal hearing on the said tentative plan at a meeting of the Board to be held in Room 16, City Hall, Borough of Manhattan, City of New York, on Friday, May 11, 1917, at 10:30 o'clock a. m.

Dated, April 28, 1917.  
JOSEPH HAAG, Secretary, Municipal Building, Telephone, 4560 Worth. a28,m9

Chittenden avenue, as now laid out on the City Map, from Northern avenue to Riverside Drive, together with the unacquired portions of the adjoining public park.

Resolved, That the Board of Estimate and Apportionment, in pursuance of the provisions of the Greater New York Charter, as amended, hereby gives notice that the proposed modified area of assessment for benefit in this proposed amended proceeding is as shown on the following diagram:



Resolved, That this Board consider the proposed modified area of assessment at a meeting of the Board to be held in the City of New York, Borough of Manhattan, in the City Hall, on



Friday, May 11, 1917, at 10.30 o'clock a. m., and that at the same time and place a public hearing thereon will then and there be had.

Resolved, That the Secretary of this Board cause these resolutions and a notice to all persons affected thereby to be published in the City Record for ten days, exclusive of Sundays and legal holidays, prior to Friday, May 11, 1917.

Dated, April 28, 1917.  
JOSEPH HAAG, Secretary, Municipal Building. Telephone, 4560 Worth. a28,m9

NOTICE IS HEREBY GIVEN THAT AT THE meeting of the Board of Estimate and Apportionment held on April 13, 1917 (Cal. No. 216), the following resolutions were adopted:

Whereas, the Board of Estimate and Apportionment of the City of New York is considering the advisability of instituting proceedings to acquire title to the real property required for the widening of Zerega avenue on its northerly side from Castle Hill avenue to Lyvere street, together with the widening of Lyvere street on its westerly side at the angle point south of East Tremont avenue (West Farms road), in the Borough of The Bronx, City of New York; and Whereas, the Board of Estimate and Apportionment is authorized and required at the time of the adoption of the resolution directing the

NOTICE IS HEREBY GIVEN THAT AT THE meeting of the Board of Estimate and Apportionment held on April 13, 1917 (Cal. No. 217), the following resolutions were adopted:

Whereas, the Board of Estimate and Apportionment is considering the advisability of amending the proceeding authorized by said Board on March 17, 1916, for acquiring title to 76th street (Emerald street) from Atlantic avenue to North Conduit avenue; and Pitkin avenue from the Brooklyn Borough Line to Sutter avenue, Borough of Queens, so as to conform to a map or plan adopted by the Board of Estimate and Apportionment on March 30, 1917, in which a slight change is made in the street lines at the southeasterly corner of Pitkin avenue and 78th street; and a further modification is also estab-

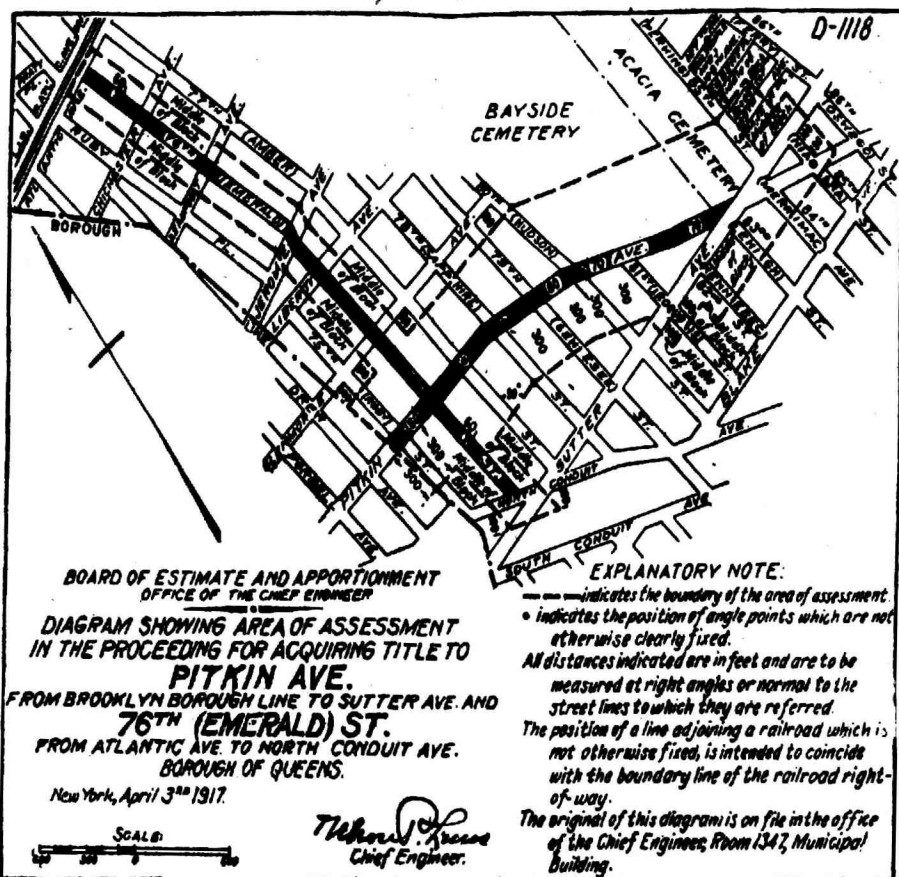
lished in that portion of Pitkin avenue between 80th street and Sutter avenue in order to make the northerly line harmonize in position with the boundary of the Bayside and Acacia Cemeteries, the proposed amended proceeding providing for the acquisition of title to 76th street (Emerald street) from Atlantic avenue to North Conduit avenue, and Pitkin avenue from the Brooklyn Borough Line to Sutter avenue, as the said streets are now laid out upon the map or plan of The City of New York.

Resolved, That the Board of Estimate and Apportionment, in pursuance of the provisions of the Greater New York Charter, as amended, hereby gives notice that the proposed area of assessment for benefit in this proposed proceeding is as shown on the following diagram:

Resolved, That this Board consider the proposed area of assessment at a meeting of the Board to be held in The City of New York, Borough of Manhattan, in the City Hall, on Friday, May 11, 1917, at 10.30 o'clock a. m., and that at the same time and place a public hearing thereon will then and there be had.

Resolved, That the Secretary of this Board cause these resolutions and a notice to all persons affected thereby to be published in the City Record for ten days, exclusive of Sundays and legal holidays, prior to Friday, May 11, 1917.

Dated, April 28, 1917.  
JOSEPH HAAG, Secretary, Municipal Building. Telephone, 4560 Worth. a28,m9



Resolved, That this Board consider the proposed area of assessment at a meeting of the Board to be held in The City of New York, Borough of Manhattan, in the City Hall, on Friday, May 11, 1917, at 10.30 o'clock a. m., and that at the same time and place a public hearing thereon will then and there be had.

Resolved, That the Secretary of this Board

NOTICE IS HEREBY GIVEN THAT AT THE meeting of the Board of Estimate and Apportionment held on April 13, 1917 (Cal. No. 246), the following resolution was adopted:

Whereas, the Board of Estimate and Apportionment is considering a tentative plan indicating the proposed lines and grades of Jamaica Bay Boulevard from Sheridan avenue near Ramblersville to Rockaway Beach Boulevard, in the Borough of Queens; the said tentative plan bearing the signature of the President of the Borough and dated August 16, 1915.

Resolved, That this Board hold an informal hearing on the said tentative plan at a meeting of the Board to be held in Room 16, City Hall, Borough of Manhattan, City of New York, on Friday, May 11, 1917, at 10.30 o'clock a. m.

Dated, April 28, 1917.  
JOSEPH HAAG, Secretary, Municipal Building. Telephone, 4560 Worth. a28,m9

NOTICE IS HEREBY GIVEN THAT AT THE meeting of the Board of Estimate and Apportionment held on April 13, 1917 (Cal. No. 5), the Board continued until May 11, 1917, the hearing in the matter of changing the map or plan of The City of New York by changing the lines and grades of the street system within the territory bounded by Metropolitan avenue, the west branch of Newtown Creek, Newtown Creek, Grand street and Gardner avenue, Borough of Brooklyn, which proposed change is more particularly shown upon a map or plan bearing the signature of the Commissioner of Public Works of the Borough and dated May 24, 1916.

The hearing will be held in Room 16, City Hall, Borough of Manhattan, City of New York, on Friday, May 11, 1917, at 10.30 o'clock a. m.

Dated, April 28, 1917.  
JOSEPH HAAG, Secretary, Municipal Building. Telephone, 4560 Worth. a28,m9

NOTICE IS HEREBY GIVEN THAT AT THE meeting of the Board of Estimate and Apportionment held on April 13, 1917 (Cal. No. 26), the following resolution was adopted:

Resolved, That the Board of Estimate and Apportionment hereby fixes Friday, May 11, 1917, at 10.30 o'clock a. m., and Room 16, City Hall, Borough of Manhattan, as the time and place for a public hearing on a proposed amendment to Area District Map, Section No. 29, so as to include within a "C" district the area on the east side of West End avenue within 104 feet thereof between Oriental Boulevard and Hampton avenue, Borough of Brooklyn, as shown on a map bearing the signature of the Secretary of the Committee on the City Plan and dated April 4, 1917.

Dated, April 28, 1917.  
JOSEPH HAAG, Secretary, Municipal Building. Telephone, 4560 Worth. a28,m9

NOTICE IS HEREBY GIVEN THAT THE Board of Estimate and Apportionment of The City of New York, deeming it for the public interest so to do, proposes to change the map or plan of The City of New York so as to establish lines and grades for 101st street from 3rd avenue to 4th avenue, Borough of Brooklyn,

and that a meeting of said Board will be held in Room 16, City Hall, Borough of Manhattan, City of New York, on Friday, May 11, 1917, at 10.30 o'clock a. m., at which such proposed change will be considered by said Board; all of which is more particularly set forth and described in the following resolutions adopted by the Board on April 20, 1917 (Cal. No. 137), notice of the adoption of which is hereby given, viz:

Resolved, That the Board of Estimate and Apportionment of The City of New York, in pursuance of the provisions of Section 442 of the Greater New York Charter, as amended, deeming it for the public interest so to do, proposes to change the map or plan of The City of New York by establishing lines and grades for 101st street from 3rd avenue to 4th avenue, Borough of Brooklyn, which proposed change is more particularly shown upon a map or plan bearing the signature of the Commissioner of Public Works of the Borough and dated April 10, 1917.

Resolved, That this Board consider the proposed change at a meeting of the Board to be held in the City Hall, Borough of Manhattan, City of New York, on Friday the 11th day of May, 1917, at 10.30 o'clock a. m.

Resolved, That the Secretary of this Board cause these resolutions and a notice to all persons affected thereby that the proposed change will be considered at a meeting of the Board, to be held at the aforesaid time and place, to be published in the City Record and the corporation newspapers for ten days continuously, Sundays and legal holidays excepted, prior to the 11th day of May, 1917.

Dated, April 28, 1917.  
JOSEPH HAAG, Secretary, Municipal Building. Telephone, 4560 Worth. a28,m9

#### Notice of Public Hearing.

##### FRANCHISE MATTERS.

PUBLIC NOTICE IS HEREBY GIVEN THAT the consideration of the communication from the Public Service Commission for the First District, transmitting resolutions adopted by said Commission as to the route and general plan of construction for an additional rapid transit railway in the Borough of Brooklyn, known as "Ashland Place Connection," and requesting the approval and consent of this Board thereto, which consideration was by resolution adopted February 23, 1917, fixed for March 2, 1917, and then continued until March 23, 1917, and then continued until April 20, 1917, was continued until Friday, May 18, 1917, at 10.30 o'clock a. m., in Room 16, City Hall, Borough of Manhattan, when and where all those interested will be afforded an opportunity to appear and be heard.

JAMES D. MCGANN, Assistant Secretary, Room 1307, Municipal Building, Borough of Manhattan. Telephone, 4560 Worth.  
Dated, New York, April 20, 1917. a23,m18

##### Public Hearings.

NOTICE IS HEREBY GIVEN THAT AT THE meeting of the Board of Estimate and Appor-

tionment held on April 13, 1917 (Cal. No. 251), the following resolution was adopted:

Resolved, That the Board of Estimate and Apportionment hereby fixes Friday, May 4, 1917, at 10.30 o'clock a. m., and Room 16, City Hall, Borough of Manhattan, City of New York, as the time and place for a public hearing on a proposed amendment to Use District Map, Section No. 10, so as to include in a Business District all the area not now so included on both sides of 46th street within 100 feet thereof, between Sackett street and Jackson avenue, Borough of Queens, as shown on a map bearing the signature of the Secretary of the Committee on the City Plan and dated April 12, 1917.

JOSEPH HAAG, Secretary, Municipal Building. Telephone, 4560 Worth. a21,m2

#### DEPARTMENT OF PUBLIC CHARITIES.

##### Proposals.

SEALED BIDS WILL BE RECEIVED BY the Department of Public Charities at the office of the Central Purchase Committee, Room 1220, Municipal Building, Manhattan, until 12.30 p. m., on

MONDAY, MAY 7, 1917.

FOR FURNISHING AND DELIVERING CLOTHING, DRY GOODS, NOTIONS, ETC. The time for the performance of the contract is on or before June 30, 1917.

The amount of security required is thirty (30) per cent. of the contract amount awarded. No bid will be considered unless it is accompanied by a deposit. Such deposit shall be in an amount not less than one and one-half (1½) per cent. of the total amount of the bid.

The bidder will state the price per unit, as called for in the schedules of quantities and prices, by which the bids will be tested. The extensions must be made and footed up, as the bids will be read from the total and awards, if made, made to the lowest bidder on each item or class, as stated in the schedules.

Bids must be submitted in duplicate, each copy in a separate envelope. No bid will be accepted unless this provision is complied with.

Blank forms and further information may be obtained at the office of the Central Purchase Committee, 12th floor, Municipal Building, Manhattan.

DEPARTMENT OF PUBLIC CHARITIES,  
JOHN A. KINGSBURY, Commissioner. a25,m7  
See General Instructions to Bidders on last page, last column, of the "City Record," except for the address of the office for receiving and opening bids.

SEALED BIDS WILL BE RECEIVED BY the Department of Public Charities, 10th floor, Municipal Building, Manhattan, until 10.30 a. m., on

MONDAY, MAY 7, 1917.

FOR FURNISHING ALL THE LABOR AND MATERIALS REQUIRED FOR THE INSTALLATION OF METAL CEILING IN THE FEMALE AND MALE BARRACKS AT THE NEW YORK CITY HOME FOR THE AGED AND INFIRM, BLACKWELLS ISLAND.

The time allowed for doing and completing the entire work and the full performance of the contract is thirty (30) consecutive calendar days.

The security required will be Three Thousand Dollars (\$3,000).

The deposit accompanying bid shall be five per cent. (5%) of the amount of security required.

The bidder will state one aggregate price for the whole work described and specified, as the contract is entire for a complete job.

Blank forms and further information may be obtained at the office of the Contract Clerk of the Department, 10th floor, Municipal Building, Manhattan, where plans and specifications may be seen.

JOHN A. KINGSBURY, Commissioner.  
Dated April 24, 1917. a25,m7  
See General Instructions to Bidders on last page, last column, of the "City Record."

#### MUNICIPAL CIVIL SERVICE COMMISSION.

##### Notices of Examinations.

PUBLIC NOTICE IS HEREBY GIVEN THAT applications will be received by the Municipal Civil Service Commission, Municipal Building, Manhattan, New York City, from

WEDNESDAY, APRIL 26, 1917, TO WEDNESDAY, MAY 9, 1917,

for the position of

CHIEF PHYSICIAN (PSYCHIATRIST).

No applications delivered at the office of the Commission, by mail or otherwise, after 4 p. m., WEDNESDAY, MAY 9, 1917, will be accepted. Application blanks will be mailed upon request provided a self-addressed stamped envelope or sufficient postage is enclosed to cover the mailing. The Commission will not guarantee the delivery of the same. Postage on applications forwarded by mail must be fully prepaid.

The requirement that applicants must be residents of the State of New York is waived for this examination. Competitive examination to be open to all citizens of the United States. Persons who accept appointment must thereafter reside in the State of New York.

The requirement that every application shall bear the certificates of four reputable citizens whose residences or places of business are within the City of New York is waived for applicants for this examination whose previous occupation or employment has been wholly or in part outside the City of New York, and the said certificates will be accepted from persons resident or engaged in business elsewhere.

The subjects and weights of the examination are: Experience, 4; 70 per cent. required. Technical, 4; 75 per cent. required. Oral, 2; 70 per cent. required.

A qualifying physical examination will be given. Applications for this examination must be filed on a special blank, Form D, with insert.

Duties: The Chief Physician (Psychiatrist) in the Department of Correction will be in charge of the Clearing House examination of all male inmates sentenced under an indeterminate sentence. He will direct and supervise the staff engaged in this work.

Requirements: Must have a license to practice medicine in the State of New York. Must be a qualified examiner in lunacy in the State of New York. Must have had at least one year of experience in charge of an important branch in a large hospital for the insane involving the training and supervision of assistants in psychiatric work, or the equivalent.

Candidates must be at least 21 years of age on or before the closing date for the receipt of applications.

There is one vacancy in the Department of Correction at \$2,100 per annum. The term of the eligibility of the list resulting from this examination is fixed at not less than one year nor more than four years.  
a25,m9 ROBERT W. BELCHER, Secretary.

PUBLIC NOTICE IS HEREBY GIVEN THAT applications will be received by the Municipal Civil Service Commission, Municipal Building, Manhattan, New York City, from

TUESDAY, APRIL 24, 1917, TO TUESDAY, MAY 8, 1917,

for the position of

NURSE (FEMALE).

No applications delivered at the office of the Commission, by mail or otherwise, after 4 p. m., TUESDAY, MAY 8, 1917, will be accepted. Application blanks will be mailed upon request provided a self-addressed stamped envelope or sufficient postage is enclosed to cover the mailing. The Commission will not guarantee the delivery of the same. Postage on applications forwarded by mail must be fully prepaid.

Applicants must be citizens of the United States and residents of the State of New York.

The subjects and weights of the examination are: Experience, 3; Duties, 4; 70 per cent. required. Practical Test, 3; 70 per cent. required. 70 per cent. general average required.

A qualifying physical examination will be given. Applications for this examination must be filed on a special blank, Form D.

Duties: The duties of this position include field nursing and medical social service work in connection with the supervision of the health of school children, the investigation and reporting of cases of communicable diseases, baby health station and infant welfare work, and the visiting of the homes of the sick to demonstrate nursing care or to provide for their social betterment.

Requirements: Candidates must be registered nurses of the State of New York and must furnish proof of registration when filing applications. It is desirable that they should have had experience in connection with social service departments of hospitals, visiting nurse associations, or other forms of public health nursing.

Certifications will be made from this list to the Health Department for public school work, baby health stations, communicable diseases, and similar assignments.

Candidates must be at least 21 years of age and not more than 45 years of age on or before the closing date for the receipt of applications.

The compensation rates proposed by the Board of Estimate and Apportionment for this position are from \$900 to \$1,080. Under the terms and conditions of the budget for the year 1917, appointments will, as a rule, be made at the lowest compensation rate.

There are frequent vacancies in the Department of Health.

The term of the eligibility of the list resulting from this examination is fixed at not less than one year nor more than four years.  
a24,m8 ROBERT W. BELCHER, Secretary.

PUBLIC NOTICE IS HEREBY GIVEN THAT applications will be received by the Municipal Civil Service Commission, Municipal Building, Manhattan, New York City, from

TUESDAY, APRIL 17, 1917, TO TUESDAY, MAY 1, 1917,

for the position of

ASSISTANT DIRECTOR, PATHOLOGICAL LABORATORIES.

No applications delivered at the office of the Commission, by mail or otherwise, after 4 p. m., TUESDAY, MAY 1, 1917, will be accepted. Application blanks will be mailed upon request provided a self-addressed stamped envelope or sufficient postage is enclosed to cover the mailing. The Commission will not guarantee the delivery of the same. Postage on applications forwarded by mail must be fully prepaid.

The requirement that applicants must be residents of the State of New York is waived for this examination. Competitive examination to be open to all citizens of the United States. Persons who accept appointment must thereafter reside in the State of New York.

The requirement that every application shall bear the certificates of four reputable citizens whose residences or places of business are within the City of New York is waived for applicants for this examination whose previous occupation or employment has been wholly or in part outside the City of New York, and the said certificates will be accepted from persons resident or engaged in business elsewhere.

The subjects and weights of the examination are: Experience, 4; 70 per cent. required. Thesis, 4; 75 per cent. required. Oral, 2; 70 per cent. required.

A qualifying physical examination will be given. Applications for this examination must be filed on a special blank, Form D, with insert.

Duties: To assist in the direction of a pathological laboratory and perform research work.

Requirements—Two years of administrative experience in a pathological laboratory.

Candidates must be at least 21 years of age on or before the closing date for the receipt of applications.

Salary, \$1,500 per annum for part time service. There is one vacancy in Bellevue and Allied Hospitals.

The term of the eligibility of the list resulting from this examination is fixed at not less than one year nor more than four years.  
a17,m1 ROBERT W. BELCHER, Secretary.

PUBLIC NOTICE IS HEREBY GIVEN THAT applications will be received by the Municipal Civil Service Commission, Municipal Building, Manhattan, New York City, from

MONDAY, APRIL 16, 1917, TO MONDAY, APRIL 30, 1917,

for the position of

INTERPRETER (YIDDISH AND ITALIAN).

No applications delivered at the office of the Commission, by mail or otherwise, after 4 p. m., MONDAY, APRIL 30, 1917, will be accepted. Application blanks will be mailed upon request provided a self-addressed stamped envelope or sufficient postage is enclosed to cover the mailing. The Commission will not guarantee the delivery of the same. Postage on applications forwarded by mail must be fully prepaid.

Applicants must be citizens of the United States and residents of the State of New York.

The subjects and weights of the examination are: Yiddish, 4; (a) Written Test, 2 (70% required); (b) Oral, 2 (70% required); Italian, 4; (a) Written Test, 2 (70% required); (b) Oral, 2 (70% required). Letter, 2; 70% required.

A qualifying physical examination will be given.

Duties—The duties of incumbents of these positions, which are performed in connection with the official routine work of hospitals, courts or other City departments, are to converse and write fluently in foreign languages and to translate with clearness and accuracy speech and writing in these languages into English, and vice versa.

Requirements—Candidates must be qualified in English, Yiddish and Italian (Neapolitan and Sicilian Dialects). An eligible list will be prepared for each Borough of the City. Applicants must be residents of the Borough for which application is made at the time it is made, and their names will not be transferred to any other Borough list.

For the purpose of certification to the Municipal Courts the eligible list for the Borough in which the vacancy exists will be certified.

For the purpose of certification to the Court of Special Sessions and the Magistrates' Courts the eligible lists for the five Boroughs will be merged.

For the purpose of certification to the City Court the eligible lists for the Boroughs of Manhattan and The Bronx will be certified. Candidates must be at least 21 years of age on or before the closing date for the receipt of applications.



The compensation rates proposed by the Board of Estimate and Apportionment for this position are from \$1,380 to \$2,100. Under the terms and conditions of the budget for the year 1917, appointments will, as a rule, be made at the lowest compensation rate.

There is one vacancy in the City Magistrates' Courts.

The term of the eligibility of the list resulting from this examination is fixed at not less than one year nor more than four years.

a16.30 ROBERT W. BELCHER, Secretary.

## DEPARTMENT OF PLANT AND STRUCTURES.

### Proposals.

SEALED BIDS WILL BE RECEIVED BY the Commissioner of Plant and Structures at his office, Municipal Building, Manhattan, until 2 p. m., on

THURSDAY, MAY 10, 1917.

FOR THE CONSTRUCTION OF A TEMPORARY BRIDGE OVER SHEEPSHEAD BAY.

The contractor will be required to begin work within five days of the date of certification of the contract by the Comptroller, and will be required to complete the entire work to the satisfaction of the Commissioner and in accordance with the plans and specifications within fifty (50) consecutive working days from the date of certification.

The amount of security to guarantee the faithful performance of the work will be Fifteen Hundred Dollars (\$1,500).

The right is reserved by the Commissioner to reject all the bids should he deem it to the interest of the City so to do.

Blank forms and specifications may be obtained at the office of the Department of Plant and Structures, F. J. H. KRÄCKE, Commissioner.

Dated, April 23, 1917. a28.m10  
See General Instructions to Bidders on last page, last column, of the "City Record."

## BOROUGH OF QUEENS.

### Proposals.

SEALED BIDS WILL BE RECEIVED BY the President of the Borough of Queens, at 4th floor, Queens Subway Building, 68 Hunters-point ave., L. I. City, until 11 a. m., on

MONDAY, MAY 7, 1917.

NO. 1. FOR REGULATING, GRADING, CURBING AND LAYING SIDEWALKS WHERE NECESSARY, TOGETHER WITH ALL WORK INCIDENTAL THERETO, AND FOR REGULATING AND PAVING WITH A PERMANENT PAVEMENT OF SECOND-HAND GRANITE BLOCK ON A SAND FOUNDATION, TOGETHER WITH ALL WORK INCIDENTAL THERETO, IN GOVERNOR PL., FROM HARRIS AVE. TO 14TH ST., FIRST WARD OF THE BOROUGH OF QUEENS.

The time allowed for doing and completing the above work will be forty (40) consecutive working days.

The amount of security required will be Twenty-seven Hundred and Fifty Dollars (\$2,750).

The Engineer's estimate of the quantities is as follows:

400 cubic yards earth excavation,  
160 cubic yards rock excavation,  
550 linear feet cement curb with steel nosing and one (1) year's maintenance.

2,740 square feet cement sidewalk and one (1) year's maintenance.

5 square yards improved granite block pavement restored, including concrete foundation, sand bed and bituminous grouted joints, and one (1) year's maintenance.

1,120 square yards of second-hand granite block pavement, including sand bed and cement grouted joints and one (1) year's maintenance.

NO. 2. FOR REGULATING AND GRADING THE SIDEWALK AND GUTTER SPACES AND LAYING SIDEWALKS WHERE NECESSARY, TOGETHER WITH ALL WORK INCIDENTAL THERETO ON THE SOUTH SIDE OF 86TH (BRANDON) AVE. FROM 109TH ST. (NAPIER AVE.) TO 110TH ST. (BEDFORD AVE.), FOURTH WARD, IN ACCORDANCE WITH SECTION 435 OF THE CHARTER.

The time allowed for doing and completing the above work will be ten (10) consecutive working days.

The amount of security required will be One Hundred (\$100) Dollars.

The Engineer's estimate of the quantities is as follows:

50 cubic yards embankment in excess of excavation.

520 square feet cement sidewalk and one (1) year's maintenance.

3 poplar trees to be removed and replaced with 3 Norway maple trees (not to be bid for).

NO. 3. FOR REGULATING AND PAVING WITH A PERMANENT PAVEMENT OF WOOD BLOCK ON A CONCRETE FOUNDATION SIX INCHES IN THICKNESS, TOGETHER WITH ALL WORK INCIDENTAL THERETO, IN VAN ALST AVE. FROM JACKSON AVE. TO 4TH ST., FIRST WARD OF THE BOROUGH OF QUEENS, EXCLUDING THE AREA OCCUPIED BY THE VIADUCT OVER THE LONG ISLAND RAILROAD.

The time allowed for doing and completing the above work will be twenty-five (25) consecutive working days.

The amount of security required will be Seven Thousand (\$7,000) Dollars.

The Engineer's estimate of the quantities is as follows:

520 cubic yards concrete in place.

3,110 square yards of wood block pavement, including mortar bed, sand joints and five (5) years' maintenance.

NO. 4. FOR CURBING AND LAYING SIDEWALKS WHERE NECESSARY, TOGETHER WITH ALL WORK INCIDENTAL THERETO IN ELY AVE. FROM WILBUR AVE. TO PAYNTER AVE. ALSO FOR RECURRING WHERE NECESSARY, TOGETHER WITH ALL WORK INCIDENTAL THERETO IN PAYNTER AVE. AT THE SOUTHEAST CORNER OF PROSPECT ST. BETWEEN THE PROLONGATION OF THE HOUSE LINES, ALSO FOR RECURRING WHERE NECESSARY, TOGETHER WITH ALL WORK INCIDENTAL THERETO ON THE SOUTHEAST CORNER OF WEBSTER AVE. AND VERNON AVE. BETWEEN THE PROLONGATION OF THE HOUSE LINE, ALL IN THE FIRST WARD OF THE BOROUGH OF QUEENS, IN ACCORDANCE WITH SECTION 435 OF THE GREATER NEW YORK CHARTER.

The time allowed for doing and completing the above work will be thirty (30) consecutive working days.

The amount of security required will be Nine Hundred and Fifty (\$950) Dollars.

The Engineer's estimate of the quantities is as follows:

25 linear feet of old cement curb reset.

1,035 linear feet of cement curb with steel nosing and one year's maintenance.

5,100 square feet cement sidewalk and one year's maintenance.

3 square yards of split granite block pavement (out of maintenance), to be relaid, including 8

inch concrete foundation and cement grouted joints.

3 square yards of asphalt block pavement (under maintenance), to be relaid, including concrete foundation and mortar bed.

6 square yards of granite block pavement (under maintenance), to be relaid, including concrete foundation and bituminous grouted joints.

NO. 5. FOR REGULATING AND GRADING QUEENS BOULEVARD BETWEEN DIAGONAL ST. AND GOSMAN AVE., FIRST WARD OF THE BOROUGH OF QUEENS, FROM THE NORTH HOUSE LINE TO A LINE 116 FEET SOUTHERLY THEREOF, CONSTRUCTING APPROACHES, SETTING CURB AND LAYING SIDEWALKS, CROSSWALKS AND GUTTERS, WHERE NECESSARY ON THE NORTHERLY SIDE, TOGETHER WITH ALL WORK INCIDENTAL THERETO, CONSTRUCTING APPROACHES SHALL BE DEEMED TO INCLUDE SUCH GRADING TO TEMPORARY GRADE AS MAY BE NECESSARY BETWEEN THE 116-FOOT LINE ABOVE REFERRED TO AND THE NORTHERLY TROLLEY TRACK AS NOW LOCATED; ALSO GRADING APPROACHES TO SUCH STREETS AS MAY BE OPEN AND IN USE AT TIME OF CONSTRUCTION.

ALSO FOR REGULATING AND REGRADING, CURBING, RECURRING, FLAGGING AND REPLACING WHERE NECESSARY, TOGETHER WITH ALL WORK INCIDENTAL THERETO IN BRAGAW ST. FROM QUEENS BOULEVARD TO A LINE ABOUT 304 FEET NORTHERLY THEREOF, FIRST WARD.

The time allowed for doing and completing the above work will be 150 consecutive working days.

The amount of security required will be Twenty-eight Thousand (\$28,000) Dollars.

The Engineer's estimate of the quantities is as follows:

36,800 cubic yards earth excavation.

100 cubic yards rock excavation.

500 linear feet new bluestone curb set in sand.

80 linear feet old curb redressed and reset in sand.

600 linear feet old cement curb reset.

4,160 linear feet of cement curb with steel nosing and one year's maintenance.

2,350 square feet new flagstone sidewalk.

3,000 square feet old flagstone sidewalk re-trimmed and relaid.

19,050 square feet cement sidewalk and one year's maintenance.

1,700 square feet new crosswalks.

100 square feet old crosswalks, redressed and relaid.

10 cubic yards of concrete.

1,150 square yards stone gutters.

600 linear feet 12-inch vitrified pipe in place.

2 catch basins complete.

2 sewer manholes complete.

20 square yards asphalt block pavement, including 6-inch concrete foundation, mortar bed and sand joints (out of maintenance), to be restored (not to be bid for).

Item A. Hauling to and depositing in Queens Boulevard, between Bets and Burroughs ave., 9,000 cubic yards surplus excavation.

Item B. Furnishing, delivering and depositing in Queens Boulevard between Bets and Burroughs ave., 9,000 cubic yards embankment.

NO. 6. FOR COMPLETING AN ABANDONED CONTRACT EXECUTED BY WILLIAM J. HORIE JUNE 1, 1916, FOR REGULATING AND GRADING THE SIDEWALK SPACES AND LAYING SIDEWALKS WHERE NECESSARY, TOGETHER WITH ALL WORK INCIDENTAL THERETO, ON THE SOUTHERLY SIDE OF QUEENS BOULEVARD FROM HILL ST. TO HAROLD AVE., FIRST WARD OF THE BOROUGH OF QUEENS, IN ACCORDANCE WITH SECTION 435 OF THE GREATER NEW YORK CHARTER.

The time allowed for doing and completing the above work will be twenty (20) working days.

The amount of security required will be Seven Hundred Dollars (\$700).

The Engineer's estimate of the quantities is as follows:

350 cubic yards of earth excavation.

8,600 square feet of cement sidewalk and one year's maintenance.

200 square yards stone gutters relaid.

The bidder must state the price of each item or article contained in the specification or schedule herein contained or hereafter annexed, per square yard, linear foot or other unit of measure, by which the bids will be tested. Bids will be compared and each contract awarded at a lump sum or aggregate sum. Blank forms may be obtained and the plans or drawings may be seen at the office of the President of the Borough of Queens.

Dated, April 26, 1917.

MAURICE E. CONNOLLY, President.

a26.m7  
See General Instructions to Bidders on last page, last column, of the "City Record."

## BOROUGH OF BROOKLYN.

### Proposals.

SEALED BIDS WILL BE RECEIVED BY the President of the Borough of Brooklyn, at Room No. 2, Borough Hall, Brooklyn, until 11 a. m., on

WEDNESDAY, MAY 16, 1917.

FOR FURNISHING ALL THE LABOR AND MATERIAL REQUIRED FOR CONSTRUCTING SEWERS IN RALPH AVE. FROM CLARENDON RD. TO AVENUE D; STORM WATER SEWERS IN RALPH AVE. FROM AVENUE D TO PAERDEGAT AVE. NORTH; IN PAERDEGAT AVE. NORTH, FROM RALPH AVE. TO FLATLANDS AVE. AND SANITARY SEWERS IN RALPH AVE. EAST SIDE, FROM AVENUE D TO FLATLANDS AVE.

The Engineer's preliminary estimate of the quantities is as follows:

1,635 linear feet of 168-inch storm sewer, laid complete, including all incidentals and appurtenances; per linear foot, \$100.....\$163,500 00

425 linear feet of 156-inch storm sewer, laid complete, including all incidentals and appurtenances; per linear foot, \$100.....42,500 00

1,434 linear feet of 138-inch storm sewer, laid complete, including all incidentals and appurtenances; per linear foot, \$72.....103,248 00

1,171 linear feet of 138-inch combined sewer, laid complete, including all incidentals and appurtenances; per linear foot, \$72.....84,312 00

438 linear feet of 72-inch sanitary sewer, laid complete, including all incidentals and appurtenances; per linear foot, \$34.....14,892 00

3,192 linear feet of 54-inch sanitary sewer, laid complete, including all incidentals and appurtenances; per linear foot, \$27.....86,184 00

38 linear feet of 30-inch pipe sanitary sewer, laid complete, including concrete cradle, and all incidentals and appurtenances; per linear foot, \$15.....570 00

42 linear feet of 10-inch pipe sanitary sewer, laid complete, including concrete cradle, and all incidentals and appurtenances; per linear foot, \$5.50.....231 00

60 linear feet of 8-inch pipe sanitary sewer, laid complete, including concrete cradle, and all incidentals and appurtenances; per linear foot, \$5.50.....330 00

20 linear feet of 6-inch sanitary house connection drain, laid complete, including all incidentals and appurtenances; per linear foot, \$1.50.....30 00

20 linear feet of 6-inch storm house connection drain, laid complete, including all incidentals and appurtenances; per linear foot, \$9.90.....198 00

20 linear feet of 6-inch sanitary house connection drain, laid complete, including all incidentals and appurtenances; per linear foot, \$1.50.....30 00

360 linear feet of stand pipes, complete, including concrete casing, covers, specials, extra excavation, and all incidentals and appurtenances; per linear foot, \$1.50.....540 00

1 float chamber, complete, including all incidentals and appurtenances; per float chamber, \$1,000.....1,000 00

5 drop manholes, complete, with standard manhole heads and special covers, including all incidentals and appurtenances; per manhole, \$210.....1,050 00

17 manholes on storm sewers, complete, with special manhole heads and covers, including all incidentals and appurtenances; per manhole, \$35.....595 00

10 manholes on combined sewer, complete, with standard manhole heads and covers, including all incidentals and appurtenances; per manhole, \$35.....350 00

12 manholes on sanitary sewers, complete with standard manhole heads and special covers, including all incidentals and appurtenances; per manhole, \$95.....1,140 00

6 sewer basins complete, of either standard design, with iron pans or gratings, iron basinhoods and connecting culverts, including all incidentals and appurtenances; per basin, \$145.....870 00

800,000 feet, board measure, of foundation piling and tie capping, laid in place complete, including all incidentals and appurtenances; per thousand feet, board measure, \$35.....28,000 00

200,000 feet, board measure, of sheeting and bracing, driven in place complete, including all incidentals and appurtenances; per thousand feet, board measure, \$20.....4,000 00

100,000 linear feet of piles, driven in place complete, including all incidentals and appurtenances; per linear foot, \$0.40.....40,000 00

20 cubic yards of concrete, Class "A," laid in place complete, including extra excavation and all incidentals and appurtenances; per cubic yard, \$7.50.....150 00

10 barrels of Portland cement furnished and delivered, in place in the work, including all incidentals and appurtenances; per barrel, \$2.10.....21 60

300,000 pounds of steel bars, in place complete, including all incidentals and appurtenances; per pound, \$0.05.....15,000 00

Total.....\$588,436 00

The time allowed for the completion of the work and full performance of the contract will be four hundred (400) consecutive working days.

The amount of security required will be Two Hundred and Forty Thousand Dollars (\$240,000).

The foregoing Engineer's preliminary estimate of the total cost for the completed work is to be taken as the 100 per cent. basis and test for bidding. Proposals shall state a single percentage of such 100 per cent. (such as 95 per cent., 100 per cent. or 105 per cent.) for which all materials and work called for in the proposed contract and notices to bidders are to be furnished to the City. Such percentages as bid for each contract shall apply to all unit items specified in the Engineer's preliminary estimate to an amount necessary to complete the work described in the contract.

Blank forms and further information may be obtained and the plans and drawings may be seen at the office of the Bureau of Sewers, 215 Montague st., Brooklyn.

a27.m16 L. H. POUNDS, President.

See General Instructions to Bidders on last page, last column, of the "City Record."

SEALED BIDS WILL BE RECEIVED BY the President of the Borough of Brooklyn, at Room No. 2, Borough Hall, Brooklyn, until 11 a. m., on

FRIDAY, MAY 4, 1917.

FOR FURNISHING ALL THE LABOR AND MATERIALS REQUIRED FOR CONSTRUCTING SEWER IN CEDAR PL. FROM MALBONE ST. TO MONTGOMERY ST.

The Engineer's preliminary estimate of the quantities is as follows:

35 linear feet of 15-inch pipe sewer, laid complete, including all incidentals and appurtenances; per linear foot \$4.....140 00

275 linear feet of 12-inch pipe sewer, laid complete, including all incidentals and appurtenances; per linear foot, \$2.35.....646 25

320 linear feet of 6-inch house connection drain, laid complete, including all incidentals and appurtenances; per linear foot, \$1.....320 00

9 manholes complete, with iron heads and covers, including all incidentals and appurtenances; per manhole, \$60.....540 00

1 sewer basin complete, of either standard design, with iron pans or gratings, iron basin hood and connecting culvert, including all incidentals and appurtenances; per sewer basin, \$160.....160 00

2,000 feet, board measure, of sheeting and bracing, driven in place complete, including all incidentals and appurtenances; per thousand feet, board measure, \$20.....40 00

5 cubic yards of extra excavation, including sheeting and bracing, and all labor, materials, incidentals and appurtenances; per cubic yard, \$0.60.....3 00

Total.....\$3,024 25

The time allowed for the completion of the work and full performance of the contract will be thirty (30) consecutive working days.

The amount of security required will be Fifteen Hundred Dollars (\$1,500).

The foregoing Engineer's preliminary estimate of the total cost for the completed work is to be taken as the 100 per cent. basis and test for bidding. Bids shall state a single percentage of such 100 per cent. (such as 95 per cent., 100 per cent. or 105 per cent.) for which all materials and work called for in the proposed contract and notices to bidders are to be furnished to the City. Such percentages as bid for each contract shall apply to all unit items specified in the Engineer's preliminary estimate to an amount necessary to complete the work described in the contract.

Blank forms and further information may be obtained and the plans and drawings may be seen at the office of the Bureau of Sewers, 215 Montague st., Brooklyn.

a23.m4 L. H. POUNDS, President.

See General Instructions to Bidders on last page, last column, of the "City Record."

SEALED BIDS WILL BE RECEIVED BY the President of the Borough of Brooklyn, at Room 2, Borough Hall, Brooklyn, until 11 a. m., on

WEDNESDAY, MAY 2, 1917.

NO. 1. FOR REGULATING, GRADING, CURBING AND LAYING SIDEWALKS ON CEDAR PL. FROM MALBONE ST. TO MONTGOMERY ST.

The Engineer's estimate is as follows:

600 cubic yards excavation.

700 cubic yards filling to be furnished.

1,230 linear feet steel bound cement curb (1 year maintenance).

5,970 square feet cement sidewalks (1 year maintenance).

5,970 square feet 6-inch cinder or gravel sidewalk foundation.

Time allowed, 30 consecutive working days.

Security required, \$800.

NO. 2. FOR REGULATING AND REPAVING WITH PERMANENT ASPHALT PAVEMENT ON A 6-INCH CONCRETE FOUNDATION THE ROADWAY OF GREENE AVE. FROM STUYVESANT AVE. TO REID AVE.

The Engineer's estimate is as follows:

70 linear feet old curbstone reset in concrete.

70 linear feet new curbstone set in concrete.

480 cubic yards concrete.

2,870 square yards asphalt pavement (no maintenance).

Time allowed, 30 consecutive working days.

Security required, \$2,300.

NO. 3. FOR REGULATING AND REPAVING WITH PERMANENT GRADE 1 GRANITE PAVEMENT ON A 6-INCH CONCRETE FOUNDATION THE ROADWAY OF JAY ST. FROM JOHN ST. TO FRONT ST. THE BLOCKS USED ON THIS CONTRACT SHALL BE NEW GRANITE BLOCKS.

The Engineer's estimate is as follows:

75 linear feet old curbstone reset in concrete.

895 linear feet new curbstone set in concrete.

385 cubic yards concrete, outside railroad area.

15 cubic yards concrete, within railroad area.

2,325 square yards grade 1 granite pavement, with joint filler of tar, asphalt and sand, outside railroad area.

245 square yards grade 1 granite pavement, with joint filler of tar, asphalt and sand, within railroad area.

40 square yards adjacent pavement to be relaid.

2 new standard iron covers and heads for sewer manholes.

Time allowed, 30 consecutive working days.

Security required, \$4,000.

NO. 4. FOR REGULATING AND REPAVING WITH PERMANENT GRADE 1 GRANITE PAVEMENT ON A 6-INCH CONCRETE FOUNDATION THE ROADWAY OF PARK AVE. FROM WAVERLY AVE. TO CLASSON AVE. THE BLOCKS USED ON THIS CONTRACT SHALL BE NEW GRANITE BLOCKS.

The Engineer's estimate is as follows:

1,750 linear feet new curbstone set in concrete.

290 linear feet granite heading stones set in concrete.

605 cubic yards concrete, outside railroad area.

45 cubic yards concrete, within railroad area.

3,620 square yards grade 1 granite pavement, with joint filler of tar, asphalt and sand, outside railroad area.

790 square yards grade 1 granite pavement, with joint filler of tar, asphalt and sand, within railroad area.

60 square yards adjacent pavement to be relaid.

2 new standard iron covers and heads for sewer manholes.

Time allowed, 35 consecutive working days.

Security required, \$7,300.

NO. 5. FOR REGULATING AND REPAVING WITH PERMANENT GRADE 1 GRANITE PAVEMENT ON A 6-INCH CONCRETE FOUNDATION THE ROADWAY OF PROSPECT ST. FROM BRIDGE ST. TO GOLD ST. THE BLOCKS USED ON THIS CONTRACT SHALL BE NEW GRANITE BLOCKS.

The Engineer's estimate is as follows:

210 linear feet



NO. 9. FOR REGULATING AND REPAVING WITH PERMANENT GRADE 1 GRANITE PAVEMENT ON A 6-INCH CONCRETE FOUNDATION THE ROADWAY OF UNION LANE FROM MYRTLE AVE TO 350 FEET SOUTH. THE BLOCKS USED ON THIS CONTRACT SHALL BE NEW GRANITE BLOCKS.

The Engineer's estimate is as follows:  
70 cubic yards concrete.  
410 square yards grade 1 granite pavement, with joint filler of tar, asphalt and sand.  
Time allowed, 20 consecutive working days.  
Security required, \$600.

NO. 10. FOR REGULATING AND REPAVING WITH PERMANENT GRADE 1 GRANITE PAVEMENT ON A 6-INCH CONCRETE FOUNDATION THE ROADWAY OF UTICA AVE. FROM FULTON ST. TO EASTERN PARKWAY. THE BLOCKS USED ON THIS CONTRACT SHALL BE NEW GRANITE BLOCKS.

The Engineer's estimate is as follows:  
3,000 linear feet old curbstone reset in concrete.  
3,395 linear feet new curbstone set in concrete.  
765 linear feet granite heading stones set in concrete.

1,085 cubic yards concrete, outside railroad area.  
90 cubic yards concrete, within railroad area.  
570 square yards asphalt pavement (no maintenance).

6,255 square yards grade 1 granite pavement, with joint filler of tar, asphalt and sand; outside railroad area.

1,580 square yards grade 1 granite pavement, with joint filler of tar, asphalt and sand, within railroad area.

Time allowed, 35 consecutive working days.  
Security required, \$13,500.

NO. 11. FOR REGULATING AND REPAVING WITH PERMANENT GRADE 1 GRANITE PAVEMENT ON A 6-INCH CONCRETE FOUNDATION THE PLAZA SPACE WITHIN THE BLOCK BOUNDED BY WATER ST., PEARL ST. FRONT ST. AND ADAMS ST. THE BLOCKS USED ON THIS CONTRACT SHALL BE NEW GRANITE BLOCKS.

The Engineer's estimate is as follows:  
140 linear feet old curbstone reset in concrete.  
600 linear feet new curbstone set in concrete.  
525 cubic yards concrete, outside railroad area.

10 cubic yards concrete, within railroad area.  
180 square yards grade 1 granite pavement relaid with joint filler of tar, asphalt and sand.

3,160 square yards grade 1 granite pavement with joint filler of tar, asphalt and sand, outside railroad area.

165 square yards grade 1 granite pavement with joint filler of tar, asphalt and sand, within railroad area.

60 square yards adjacent pavement to be relaid.

2 sewer basins rebuilt.  
Time allowed, 30 consecutive working days.  
Security required, \$5,200.

NO. 12. FOR REGULATING AND GRADING THE SIDEWALK SPACE AND LAYING CEMENT SIDEWALKS ON BOTH SIDES OF WASHINGTON AVE. BETWEEN MALBONE ST. AND LINCOLN RD. ON THE EAST SIDE OF FRANKLIN AVE. BETWEEN MALBONE ST. AND WASHINGTON AVE. AND ON THE SOUTH SIDE OF LIBERTY AVE. BETWEEN MILFORD ST. AND LOGAN ST.

The Engineer's estimate is as follows:  
140 cubic yards excavation.  
7,940 square feet cement sidewalks (1 year maintenance).

7,940 square feet 6-inch cinder or gravel sidewalk foundation.

Time allowed, 30 consecutive working days.  
Security required, \$450.

NO. 13. FOR LAYING CEMENT SIDEWALKS ON THE WEST SIDE OF 4TH AVE. BETWEEN 69TH ST. AND SENATOR ST., AND ON THE NORTHWEST SIDE OF PILLING ST. BETWEEN EVERGREEN AVE. AND BUSHWICK AVE.

The Engineer's estimate is as follows:  
4,100 square feet cement sidewalks (1 year maintenance).

4,100 square feet 6-inch cinder or gravel sidewalk foundation.

Time allowed, 20 consecutive working days.  
Security required, \$250.

NO. 14. FOR FURNISHING AND DELIVERING APPROXIMATELY 63,708 FEET BOARD MEASURE OF LUMBER, OF WHICH 800 FEET B. M. SHALL BE SPRUCE AND THE REMAINDER LONG LEAF YELLOW PINE.

6,750 feet B. M. is to be delivered to Corporation Yard, Wallabout Basin, foot of Hewes st.

38,625 feet B. M. to Corporation Yard, 19th ave. and 56th st., and  
18,333 feet B. M. to Corporation Yard, Neck Rd. and Gravesend ave.

Time for completion of contract, on or before Dec. 31, 1917. Security required, 30 per cent. of the amount for which the contract is awarded.

The bidder will state the price per cubic yard, square yard, linear foot, square foot or other unit of measure by which the bids will be tested. The bids will be compared and the contracts awarded at a lump or aggregate sum for each contract.

Delivery will be required to be made in such quantities and at such times as may be directed.

Blank forms and further information may be obtained and plans and drawings may be seen at the office of the Bureau of Highways, Room 502 No. 50 Court st., Brooklyn.

L. H. POUNDS, President.  
a20,m2  
See General Instructions to Bidders on last page, last column, of the "City Record."

## FIRE DEPARTMENT.

### Proposals.

SEALED BIDS WILL BE RECEIVED BY the Fire Commissioner at his office, 11th floor, Municipal Building, Manhattan, until 10.30 a. m., on

MONDAY, MAY 7, 1917.

FOR FURNISHING AND DELIVERING TOOLS, IMPLEMENTS, NAILS, BOLTS, METALS, WIRE, CABLE, ETC.

The time allowed for the performance of the contract is on or before June 30, 1917.

The amount of security required for the performance of the contract is thirty per cent. (30%) of the total amount of the bid.

No bid will be considered unless it is accompanied by a deposit, which shall be in the form of money or a certified check upon one of the State or National banks or trust companies in the City of New York, drawn to the order of the Comptroller, or corporate stock or other certificates of indebtedness of any nature issued by the City of New York and approved by the Comptroller as of equal value with the security required. Such deposit shall be in an amount not less than one and one-half per cent. (1½%) of the total amount of the bid.

The bidder will state the price per unit, as called for in the schedule of quantities and prices, by which the bids will be tested. The extensions must be made, as the bids will be read from the total, and awards, if made, will be to the lowest bidder on each item.

Bids must be submitted in duplicate.

Blank forms and further information may be

obtained at the office of the Fire Department, 11th floor, Municipal Building, Manhattan.

ROBERT ADAMSON, Fire Commissioner.  
a26,m7  
See General Instructions to Bidders on last page, last column, of the "City Record."

SEALED BIDS WILL BE RECEIVED BY the Fire Commissioner at his office, 11th floor, Municipal Building, Manhattan, until 10.30 a. m., on

MONDAY, MAY 7, 1917.

FOR FURNISHING ALL THE LABOR AND MATERIALS NECESSARY AND REQUIRED FOR INSTALLING NEW ELECTRIC LIGHTING SYSTEMS AT THE QUARTERS OF ENGINE COMPANY NO. 239 AND ENGINE COMPANY NO. 202 AND HOOK AND LADDER COMPANIES NOS. 101 AND HOOK AND LADDER COMPANIES NOS. 103, 104, 105 AND 107, BOROUGH OF BROOKLYN.

The time allowed for the completion of the work and the full performance of the contract is sixty (60) consecutive working days for each item.

The amount of security required for the performance of the contract is fifty per cent. (50%) of the amount of the bid.

No bids will be considered unless it is accompanied by a deposit, which shall be in the form of money or a certified check upon one of the State or National banks or trust companies in the City of New York, drawn to the order of the Comptroller, or corporate stock or other certificates of indebtedness of any nature issued by the City of New York and approved by the Comptroller as of equal value with the security required. Such deposit shall be in an amount not less than two and one-half per cent. (2½%) of the total amount of the bid.

Bids will be compared and the contract awarded to the lowest bidder on each item. Contracts will be prepared where the items awarded to any bidder amount to Five Hundred Dollars (\$500) or more. Open market orders will be issued where the items awarded to any bidder amount to less than Five Hundred Dollars (\$500).

Blank forms and further information may be obtained and the plans and drawings may be seen at the office of the Fire Department, 11th floor, Municipal Building, Manhattan.

ROBERT ADAMSON, Fire Commissioner.  
a25,m7  
See General Instructions to Bidders on last page, last column, of the "City Record."

SEALED BIDS WILL BE RECEIVED BY the Fire Commissioner at his office, 11th floor, Municipal Building, Manhattan, until 10.30 a. m., on

MONDAY, MAY 7, 1917.

FOR FURNISHING ALL THE LABOR AND MATERIALS NECESSARY AND REQUIRED FOR INSTALLING NEW ELECTRIC LIGHTING SYSTEMS AT THE QUARTERS OF ENGINE COMPANIES NOS. 221, 238, 255, AND HOOK AND LADDER COMPANY NO. 102, BOROUGH OF BROOKLYN.

The time allowed for the completion of the work and the full performance of the contract is sixty (60) consecutive working days for each item.

The amount of security required for the performance of the contract is fifty per cent. (50%) of the amount of the bid.

No bid will be considered unless it is accompanied by a deposit, which shall be in the form of money or a certified check upon one of the State or National banks or trust companies in the City of New York, drawn to the order of the Comptroller, or corporate stock or other certificates of indebtedness of any nature issued by the City of New York and approved by the Comptroller as of equal value with the security required. Such deposit shall be in an amount not less than two and one-half per cent. (2½%) of the total amount of the bid.

Bids will be compared and the contract awarded to the lowest bidder on each item. Contracts will be prepared where the items awarded to any bidder amount to Five Hundred Dollars (\$500) or more. Open market orders will be issued where the items awarded to any bidder amount to less than Five Hundred Dollars (\$500).

Blank forms and further information may be obtained and the plans and drawings may be seen at the office of the Fire Department, 11th floor, Municipal Building, Manhattan.

ROBERT ADAMSON, Fire Commissioner.  
a25,m7  
See General Instructions to Bidders on last page, last column, of the "City Record."

SEALED BIDS WILL BE RECEIVED BY the Fire Commissioner at his office, 11th floor, Municipal Building, Manhattan, until 10.30 a. m., on

MONDAY, APRIL 30, 1917.

FOR FURNISHING AND INSTALLING AUTOMOBILE REPAIR PARTS.

The time allowed for the performance of the contract is on or before Dec. 31, 1917.

The amount of security required for the performance of the contract is thirty per cent. (30%) of the total amount of the bid.

No bid will be considered unless it is accompanied by a deposit, which shall be in the form of money or a certified check upon one of the State or National banks or trust companies in the City of New York, drawn to the order of the Comptroller, or corporate stock or other certificates of indebtedness of any nature issued by the City of New York and approved by the Comptroller as of equal value with the security required. Such deposit shall be in an amount not less than one and one-half per cent. (1½%) of the total amount of the bid.

The bidder will state the price per unit, as called for in the schedule of quantities and prices, by which the bids will be tested. The extensions must be made and footed up, as the bids will be read from the total, and award, if made, will be to the lowest bidder for the entire contract.

Blank forms and further information may be obtained at the office of the Fire Department, 11th floor, Municipal Building, Manhattan.

ROBERT ADAMSON, Fire Commissioner.  
a18,30  
See General Instructions to Bidders on last page, last column, of the "City Record."

SEALED BIDS WILL BE RECEIVED BY the Fire Commissioner at his office, 11th floor, Municipal Building, Manhattan, until 10.30 a. m., on

MONDAY, APRIL 30, 1917.

FOR FURNISHING AND DELIVERING METAL FILING UNITS.

The time allowed for the performance of the contract is sixty (60) consecutive calendar days.

The amount of security required for the performance of the contract is thirty per cent. (30%) of the total amount of the bid.

No bid will be considered unless it is accompanied by a deposit, which shall be in the form of money or a certified check upon one of the State or National banks or trust companies in the City of New York, drawn to the order of the Comptroller, or corporate stock or other certificates of indebtedness of any nature issued by the City of New York and approved by the Comptroller as of equal value with the security required. Such deposit shall be in an amount not less than one and one-half per cent. (1½%) of the total amount of the bid.

The bidder will state the price per unit, as called for in the schedule of quantities and prices, by which the bids will be tested. The extensions must be made, as the bids will be read and award, if made, will be to the lowest bidder on each item.

Bids must be submitted in duplicate.

Blank forms and further information may be obtained at the office of the Fire Department, 11th floor, Municipal Building, Manhattan.

ROBERT ADAMSON, Fire Commissioner.  
a18,30  
See General Instructions to Bidders on last page, last column, of the "City Record."

SEALED BIDS WILL BE RECEIVED BY the Fire Commissioner at his office, 11th floor, Municipal Building, Manhattan, until 10.30 a. m., on

TUESDAY, MAY 1, 1917.

FOR FURNISHING AND DELIVERING CLOTHING, DRY GOODS AND NOTIONS.

The time allowed for the performance of the contract is on or before June 30, 1917.

The amount of security required for the performance of the contract is thirty per cent. (30%) of the total amount of the bid.

No bid will be considered unless it is accompanied by a deposit, which shall be in the form of money or a certified check upon one of the State or National banks or trust companies in the City of New York, drawn to the order of the Comptroller, or corporate stock or other certificates of indebtedness of any nature issued by the City of New York and approved by the Comptroller as of equal value with the security required. Such deposit shall be in an amount not less than one and one-half per cent. (1½%) of the total amount of the bid.

The bidder will state the price per unit, as called for in the schedule of quantities and prices, by which the bids will be tested. The

extensions must be made, as the bids will be read from the total, and awards, if made, will be to the lowest bidder on each item.

Bids must be submitted in duplicate.

Blank forms and further information may be obtained at the office of the Fire Department, 11th floor, Municipal Building, Manhattan.

ROBERT ADAMSON, Fire Commissioner.  
a20,m1  
See General Instructions to Bidders on last page, last column, of the "City Record."

SEALED BIDS WILL BE RECEIVED BY the Fire Commissioner at his office, 11th floor, Municipal Building, Manhattan, until 10.30 a. m., on

TUESDAY, MAY 1, 1917.

FOR FURNISHING AND DELIVERING PNEUMATIC TIRES AND TUBES.

The time allowed for the performance of the contract is on or before Dec. 31, 1917, after the endorsement of the certificate of the Comptroller upon the executed contract, except to the extent that it may be necessary to continue same by reason of unobtained mileage and making adjustments.

The amount of security required for the performance of the contract is thirty per cent. (30%) of the total amount of the bid.

No bid will be considered unless it is accompanied by a deposit, which shall be in the form of money or a certified check upon one of the State or National banks or trust companies in the City of New York, drawn to the order of the Comptroller, or corporate stock or other certificates of indebtedness of any nature issued by the City of New York and approved by the Comptroller as of equal value with the security required. Such deposit shall be in an amount not less than one and one-half per cent. (1½%) of the total amount of the bid.

The bidder will state the price per unit, as called for in the schedule of quantities and prices, by which the bids will be tested. The extensions must be made and footed up, as the bids will be read from the total, and award, if made, will be to the lowest bidder for the entire contract.

Blank forms and further information may be obtained at the office of the Fire Department, 11th floor, Municipal Building, Manhattan.

ROBERT ADAMSON, Fire Commissioner.  
a20,m1  
See General Instructions to Bidders on last page, last column, of the "City Record."

SEALED BIDS WILL BE RECEIVED BY the Fire Commissioner at his office, 11th floor, Municipal Building, Manhattan, until 10.30 a. m., on

MONDAY, APRIL 30, 1917.

FOR FURNISHING AND INSTALLING AUTOMOBILE REPAIR PARTS.

The time allowed for the performance of the contract is on or before Dec. 31, 1917.

The amount of security required for the performance of the contract is thirty per cent. (30%) of the total amount of the bid.

No bid will be considered unless it is accompanied by a deposit, which shall be in the form of money or a certified check upon one of the State or National banks or trust companies in the City of New York, drawn to the order of the Comptroller, or corporate stock or other certificates of indebtedness of any nature issued by the City of New York and approved by the Comptroller as of equal value with the security required. Such deposit shall be in an amount not less than one and one-half per cent. (1½%) of the total amount of the bid.

The bidder will state the price per unit, as called for in the schedule of quantities and prices, by which the bids will be tested. The extensions must be made and footed up, as the bids will be read from the total, and award, if made, will be to the lowest bidder for the entire contract.

Blank forms and further information may be obtained at the office of the Fire Department, 11th floor, Municipal Building, Manhattan.

ROBERT ADAMSON, Fire Commissioner.  
a18,30  
See General Instructions to Bidders on last page, last column, of the "City Record."

SEALED BIDS WILL BE RECEIVED BY the Fire Commissioner at his office, 11th floor, Municipal Building, Manhattan, until 10.30 a. m., on

MONDAY, APRIL 30, 1917.

FOR FURNISHING AND DELIVERING METAL FILING UNITS.

The time allowed for the performance of the contract is sixty (60) consecutive calendar days.

The amount of security required for the performance of the contract is thirty per cent. (30%) of the total amount of the bid.

No bid will be considered unless it is accompanied by a deposit, which shall be in the form of money or a certified check upon one of the State or National banks or trust companies in the City of New York, drawn to the order of the Comptroller, or corporate stock or other certificates of indebtedness of any nature issued by the City of New York and approved by the Comptroller as of equal value with the security required. Such deposit shall be in an amount not less than one and one-half per cent. (1½%) of the total amount of the bid.

The bidder will state the price per unit, as called for in the schedule of quantities and prices, by which the bids will be tested. The extensions must be made and footed up, as the bids will be read from the total, and award, if made, will be to the lowest bidder for the entire contract.

Blank forms and further information may be obtained at the office of the Fire Department, 11th floor, Municipal Building, Manhattan.

ROBERT ADAMSON, Fire Commissioner.  
a18,30  
See General Instructions to Bidders on last page, last column, of the "City Record."

SEALED BIDS WILL BE RECEIVED BY the Fire Commissioner at his office, 11th floor, Municipal Building, Manhattan, until 10.30 a. m., on

MONDAY, APRIL 30, 1917.

FOR FURNISHING AND DELIVERING METAL FILING UNITS.

The time allowed for the performance of the contract is sixty (60) consecutive calendar days.

The amount of security required for the performance of the contract is thirty per cent. (30%) of the total amount of the bid.

No bid will be considered unless it is accompanied by a deposit, which shall be in the form of money or a certified check upon one of the State or National banks or trust companies in the City of New York, drawn to the order of the Comptroller, or corporate stock or other certificates of indebtedness of any nature issued by the City of New York and approved by the Comptroller as of equal value with the security required. Such deposit shall be in an amount not less than one and one-half per cent. (1½%) of the total amount of the bid.

The bidder will state the price per unit, as called for in the schedule of quantities and prices, by which the bids will be tested. The extensions must be made and footed up, as the bids will be read and award, if made, will be to the lowest bidder on each item.

Bids must be submitted in duplicate.

Blank forms and further information may be obtained at the office of the Fire Department, 11th floor, Municipal Building, Manhattan.

ROBERT ADAMSON, Fire Commissioner.  
a18,30  
See General Instructions to Bidders on last page, last column, of the "City Record."

## SUPREME COURT—FIRST DEPARTMENT.

### Filing Tentative Decree—Notice to File Objections.

In the Matter of Acquiring Title by The City of New York to certain lands and premises at and near the southeasterly corner of EAST 136TH STREET and BROWN PLACE, in the 23rd Ward of the Borough of The Bronx, in the City of New York, duly selected as a site for school purposes according to law.

NOTICE IS HEREBY GIVEN TO THE owner or owners respectively entitled to or interested in the real property, title to which is sought to be acquired in the above proceeding, and to all others whom it may concern, to wit:

That the Supreme Court of the State of New York, at a Special Term for Trials, held in and for the County of Bronx, has, after considering the testimony and proofs offered by The City of New York and the parties and persons who have appeared in the above proceeding, completed its estimate of the compensation which ought justly to be made by The City of New York to the respective owners of the real property so acquired in this proceeding and has prepared a transcript of its estimate of the damages so ascertained and estimated. Said transcript of estimate is accompanied by the Damage Map used by said court upon the trial of said proceeding and states

the several sums respectively estimated for each parcel shown on said Damage Map, with the names of the owners so far as ascertained. Said transcript of estimate dated April 18, 1917, is signed by Hon. George V. Mullan, Justice of the Supreme Court presiding at the trial of the above proceeding, and said transcript, accompanied by said Damage Map, together with the proofs upon which the same is based, was filed in the office of the Clerk of the County of Bronx on the 19th day of April, 1917, for the inspection of whomsoever it may concern.

NOTICE IS HEREBY FURTHER GIVEN that any person or persons whose rights may be affected by said transcript of estimate and who may object to the same or any part thereof, may, within fifteen days after the first publication of this notice on April 27th, 1917, set forth their objections to the same in writing, duly verified in the manner required by law for the verification of pleadings in an action, setting forth the real property owned by the objector and his post office address, and file the same with the Clerk of the County of Bronx, and within the same time serve upon the Corporation Counsel of The City of New York, at his office, Room 1743, seventeenth floor, Municipal Building, Borough of Manhattan, City of New York, a copy of such verified objections.

NOTICE IS HEREBY FURTHER GIVEN that on the 17th day of May, 1917, at 10 o'clock in the forenoon of that day, or as soon thereafter as counsel can be heard thereon, the Corporation Counsel of The City of New York will apply to Hon. George V. Mullan, the Justice of the Supreme Court signing said transcript of estimate or tentative decree, at the County Court House, in the Borough of The Bronx, City of New York, to fix a time when said Justice will hear the parties so objecting.

Dated, New York, April 27, 1917.

LAMAR HARDY, Corporation Counsel, Municipal Building, Borough of Manhattan, New York City.  
a27,m8

In the Matter of Acquiring Title by The City of New York to certain lands and premises on the northerly side of EAST 189TH STREET from the easterly side of BATHGATE AVENUE to the westerly side of LORILLARD PLACE, in the 24th Ward of the Borough of The Bronx, in The City of New York, duly selected as a site for school purposes according to law.

NOTICE IS HEREBY GIVEN TO THE owner or owners respectively entitled to or interested in the real property title to which is sought to be acquired in the above proceeding, and to all others whom it may concern, to wit:

That the Supreme Court of the State of New York, at a Special Term for Trials, held in and for the County of Bronx, has, after considering the testimony and proofs offered by The City of New York and the parties and persons who have appeared in the above proceeding, completed its estimate of the compensation which ought justly to be made by The City of New York to the respective owners of the real property so acquired in this proceeding and has prepared a transcript of its estimate of the damages so ascertained and estimated. Said transcript of estimate is accompanied by the Damage Map used by said court upon the trial of said proceeding and states

the several sums respectively estimated for each parcel shown on said Damage Map, with the names of the owners so far as ascertained. Said transcript of estimate dated April 18, 1917, is signed by Hon. George V. Mullan, Justice of the Supreme Court presiding at the trial of the above proceeding, and said transcript, accompanied by said Damage Map, together with the proofs upon which the same is based, was filed in the office of the Clerk of the County of Bronx on the 19th day of April, 1917, for the inspection of whomsoever it may concern.

NOTICE IS HEREBY FURTHER GIVEN that any person or persons whose rights may be affected by said transcript of estimate, and who may object to the same or any part thereof, may, within fifteen days after the first publication of this notice on April 27th, 1917, set forth their objections to the same in writing, duly verified in the manner required by law for the verification of pleadings in an action, setting forth the real property owned by the objector and his post office address, and file the same with the Clerk of the County of Bronx, and within the same time serve upon the Corporation Counsel of The City of New York, at his office, Room 1743, seventeenth floor, Municipal Building, Borough of Manhattan, City of New York, a copy of such verified objections.

NOTICE IS HEREBY FURTHER GIVEN that on the 17th day of May, 1917, at 10 o'clock in the forenoon of that day, or as soon thereafter as counsel can be heard thereon, the Corporation Counsel of The City of New York will apply to Hon. George V. Mullan, the Justice of the Supreme Court signing said transcript of estimate or tentative decree, at the County Court House, in the Borough of The Bronx, City of New York, to fix a time when said Justice will hear the parties so objecting.

Dated, New York, April 27, 1917.

LAMAR HARDY, Corporation Counsel, Municipal Building, Borough of Manhattan, New York City.  
a27,m8

Application to Court to Condemn Property.

In the Matter of the Application of The City of New York relative to acquiring title, wherever the same has not been heretofore acquired for the same purpose in fee to the real property required for the opening and extending of PELHAM PARKWAY NORTH, from Bronx Park East to White Plains Road, in the Twenty-fourth Ward, Borough of The Bronx, City of New York.

NOTICE IS HEREBY GIVEN THAT AN application will be made to the Supreme Court of the State of New York, First Judicial District, at a Special Term of said Court, held in and for the County of Bronx, at the County Court-house, in the Borough of The Bronx, in the City of New York, on the 8th day of May, 1917, at the openings of the Court on that day, or as soon thereafter as counsel can be heard thereon, to have the compensation which should justly be made to the respective owners of the real property proposed to be acquired for such improvement, ascertained and determined by the Supreme Court without a jury, and to have the cost of such improvement assessed by the said Court, as hereinafter set forth, in accordance with the resolution of the Board of Estimate and Apportionment.



with said eastern line of Bronx Park East; thence still northeasterly tangent to preceding course 138.630 feet; thence easterly curving to the right on the arc of a circle 645.790 feet radius, tangent to preceding course 277.61 feet; thence still easterly tangent to preceding course 52.834 feet to the western line of Boston road (White Plains road) as legally acquired; thence southerly along said western line of Boston road 50.98 feet to the northern line of said Bronx and Pelham Parkway; thence westerly along said northern line of Bronx and Pelham Parkway 578.51 feet to the point of beginning.

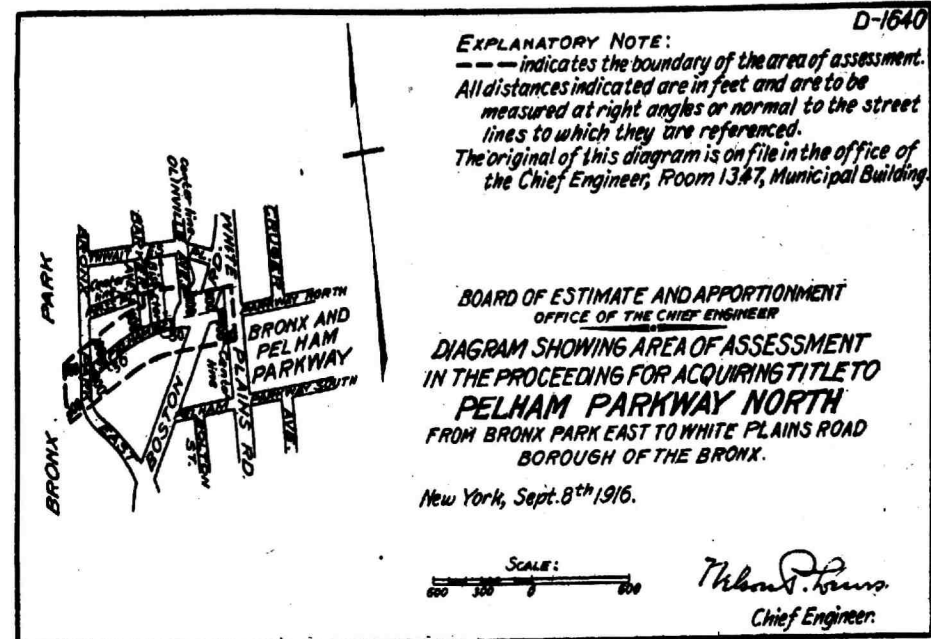
**Parcel "B."**  
Beginning at the intersection of the northern line of Bronx and Pelham Parkway and the western line of White Plains road as these streets are legally acquired; thence northerly along said western line of White Plains road 50.08 feet; thence westerly deflecting 93° 19' 51" to the left, 37.912 feet to the eastern line of Boston road (White Plains road) as legally acquired; thence southerly along said eastern line of Boston

road 50.98 feet to said northern line of Bronx and Pelham Parkway; thence easterly along said northern line of Bronx and Pelham Parkway 26.42 feet to the point of beginning.

Pelham Parkway North is shown on Section 31 of the Final Maps of the Borough of The Bronx, which map was filed as follows: in the office of the President of the Borough of The Bronx on February 27, 1911, in the office of the Register of the County of New York on February 21, 1911, as Map No. 1486, and in the office of the Corporation Counsel of the City of New York on February 21, 1911, in pigeonhole 152.

The land required for Pelham Parkway North is located east of Bronx River.

The Board of Estimate and Apportionment, by a resolution adopted on the 13th day of October, 1916, determined that whole cost and expense of this proceeding shall be assessed upon the property deemed to be benefited thereby, and that the area of assessment for benefit in this proceeding be fixed and determined to be as shown in the following diagram:



Dated, New York, April 26, 1917. Municipal Building, Borough of Manhattan, City of New York. a26,m7

In the Matter of the Application of The City of New York relative to acquiring title, wherever the same has not been heretofore acquired for the same purpose to an easement required for the purpose of constructing a sewer within the easterly prolongation of Schofield Street extending 378.428 feet along the prolongation of the northerly line of Schofield street and 364.738 feet along the prolongation of the southerly line of Schofield street, in the 24th Ward, Borough of The Bronx, City of New York, as said sewer easement is shown on a map or plan bearing the signature of the President of said Borough, and dated May 8th, 1916; (said map or plan having been adopted by the Board of Estimate and Apportionment on July 7th, 1916).

**NOTICE IS HEREBY GIVEN THAT AN** application will be made to the Supreme Court of the State of New York, First Judicial District, at a Special Term thereof, held in and for the County of Bronx, in the County Court House, in the Borough of The Bronx, City of New York, on 8th day of May, 1917, at the opening of the Court on that day, or as soon thereafter as counsel can be heard thereon, to have the compensation which should justly be made to the respective owners of the real property proposed to be acquired for such improvement, ascertained and determined by the Supreme Court without a jury and to have the cost of such improvement assessed by the said Court, as hereinafter set forth, in accordance with the resolution of the Board of Estimate and Apportionment.

The nature and extent of the improvement hereby intended is the acquisition of title by The City of New York, for the use of the public, to an easement required for the purpose of constructing a sewer within the easterly prolongation of Schofield street extending 378.428 feet along the prolongation of the northerly line of Schofield street and 364.738 feet along the prolongation of the southerly line of Schofield street, in the

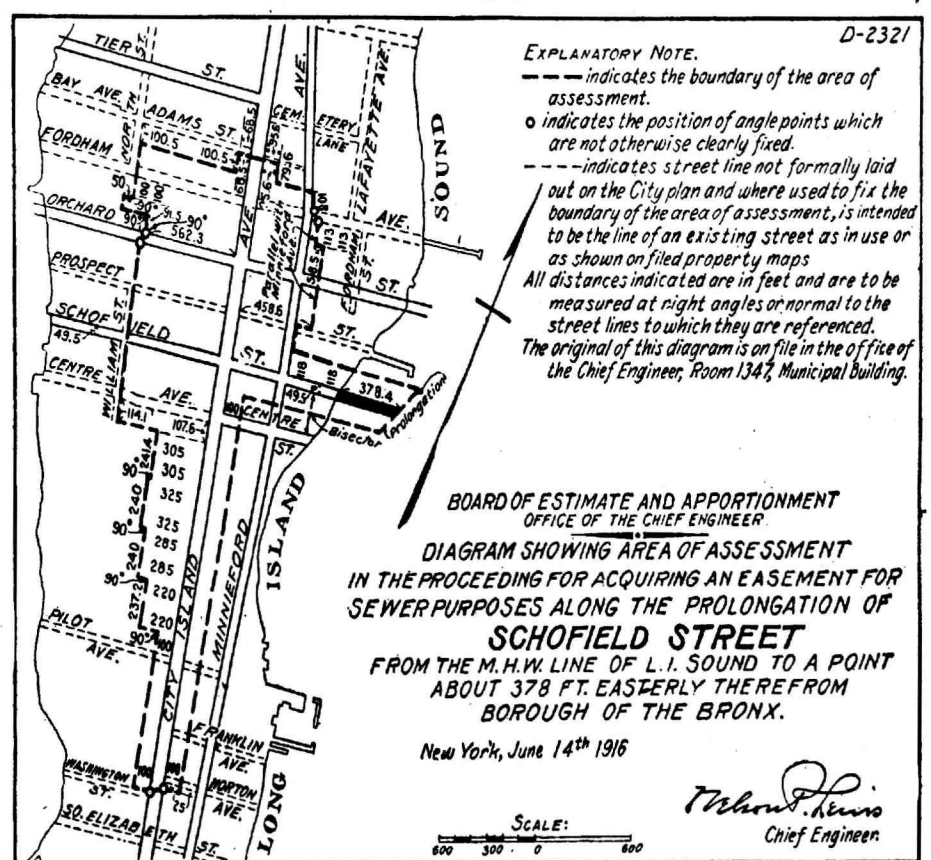
24th Ward, Borough of The Bronx, City of New York, as said sewer easement is shown on a map or plan bearing the signature of the President of said Borough, and dated May 8th, 1916; (said map or plan having been adopted by the Board of Estimate and Apportionment on July 7th, 1916). The real property title to which is proposed to be acquired is more particularly bounded and described as follows, to wit:

Beginning at a point in the southern line of Schofield street, distant 684.873 feet easterly from the intersection of said line and the eastern line of City Island avenue; thence easterly along the prolongation of said southern line of Schofield street 364.738 feet; thence northerly deflecting 55° 03' 28" to the left 60.386 feet to a point in the prolongation of the northern line of Schofield street; thence westerly along the prolongation of the northern line of Schofield street 378.428 feet; thence southerly 53.730 feet to the point of beginning.

The easement on the prolongation of Schofield street is shown on a map entitled: "Map showing the locating and laying out of an Easement on the prolongation of Schofield street extending from the high water line of Long Island Sound to a point about 378 feet easterly therefrom," which map was filed in the office of the President of the Borough of The Bronx on Sept. 26, 1916, in the office of the Register of the County of Bronx on Sept. 26, 1916, as Map No. 215, and in the office of the Counsel to the Corporation of the City of New York on Sept. 26, 1916.

The easement on the prolongation of Schofield street is located in Blocks 5641-5642 of Section 18 of the Land Map of the City of New York.

The Board of Estimate and Apportionment by a resolution adopted on the 30th day of March, 1917, determined that the whole cost and expense of this proceeding shall be assessed upon the property deemed to be benefited thereby, and that the area of assessment for benefit in this proceeding be fixed and determined to be as shown on the following diagram:



Dated, New York, April 26, 1917. Municipal Building, Borough of Manhattan, City of New York. a26,m7

In the Matter of the Application of The City of New York relative to acquiring title, wherever the same has not been heretofore acquired for the same purpose in fee to the real property required for the opening and extending of EAST 178TH STREET, from Bronx Park avenue to Morris Park avenue (Watson's Lane), subject to the easements of the New York, Westchester and Boston Railroad Company, in the Twenty-fourth Ward, Borough of The Bronx, City of New York.

**NOTICE IS HEREBY GIVEN THAT AN** application will be made to the Supreme Court of the State of New York, First Judicial District, at a Special Term of said Court, held in and for the County of Bronx, at the County Court-house, in the Borough of The Bronx, in the City of New York, on the 8th day of May, 1917, at the opening of the Court on that day, or as soon thereafter as counsel can be heard thereon, to have the compensation which should justly be made to the respective owners of the real property proposed to be acquired for such improvement,

ascertained and determined by the Supreme Court without a jury, and to have the cost of such improvement assessed by the said Court, as hereinafter set forth, in accordance with the resolution of the Board of Estimate and Apportionment.

The nature and extent of the improvement hereby intended is the acquisition of title in fee by The City of New York, for the use of the public to the real property required for the opening and extending of East 178th street, from Bronx Park avenue to Morris Park avenue (Watson's Lane), subject to the easements of the New York, Westchester and Boston Railroad Company, in the Twenty-fourth Ward, Borough of The Bronx, City of New York. The real property title to which is proposed to be acquired is more particularly bounded and described as follows, to wit:

Beginning at a point in the eastern line of Bronx Park avenue, distant 62.437 feet southerly from the intersection of said line and the southern line of East Tremont avenue; thence south-

erly along said eastern line of Bronx Park avenue 60.0 feet; thence easterly deflecting 90° to the left 363.212 feet; thence northeasterly deflecting 68° 35' 30" to the left 64.02 feet; thence westerly 385.536 feet to the point of beginning.

East 178th street is shown on Section 37 of the Final Maps of the Borough of The Bronx, which section was filed as follows: in the office of the President of the Borough of The Bronx on June 21, 1911, in the office of the Register of the County of New York on June 17, 1911, as Map No. 1534, and in the office of the Corporation Counsel of the City of New York on June 17, 1911, in pigeonhole 164.

East 178th street is also shown on a map entitled, "Map showing the change of lines and grades within the territory bounded by West Farms road, Bronx River avenue, East 177th street and Bronx Park avenue. Amendment to Sections 37 and 38," which map was filed in the office of the President of the Borough of The Bronx on February 27, 1917, in the office of the Register of the County of Bronx on February 27, 1917, and in the office of the Corporation Counsel of the City of New York on February 27, 1917.

The land required for East 178th street, from Bronx Park avenue to Morris Park avenue (Watson's Lane), is located in Blocks 3908 and 3909 of Section 15 of the Land Map of the City of New York.

The Board of Estimate and Apportionment, by a resolution adopted on the 19th day of January, 1917, determined that whole cost and expense of this proceeding shall be assessed upon the property deemed to be benefited thereby, and that the area of assessment for benefit in this proceeding be fixed and determined to be as follows:

Bounded on the north by a line distant 100 feet northerly from and parallel with the northerly line of East 178th street, the said distance being measured at right angles to East 178th street and by the prolongation of the said line; on the southeast by the centre line of Morris Park avenue; on the south by a line midway between East 178th street and Wyatt street, and by the prolongation of the said line; and on the west by the easterly line of Bronx Park avenue.

Dated, New York, April 26, 1917.

LAMAR HARDY, Corporation Counsel, Municipal Building, Borough of Manhattan, City of New York. a26,m7

In the Matter of the Application of The City of New York relative to acquiring title, wherever the same has not been heretofore acquired for the same purpose in fee to the real property required for the opening and extending of FURMAN AVENUE, from Baychester avenue to East 236th street, in the Twenty-fourth Ward, Borough of The Bronx, City of New York.

**NOTICE IS HEREBY GIVEN THAT AN** application will be made to the Supreme Court of the State of New York, First Judicial District, at a Special Term of said Court, held in and for the County of Bronx, at the County Court-house, in the Borough of The Bronx, in the City of New York, on the 8th day of May, 1917, at the opening of the Court on that day, or as soon thereafter as counsel can be heard thereon, to have the compensation which should justly be made to the respective owners of the real property proposed to be acquired for such improvement, ascertained and determined by the Supreme Court without a jury, and to have the cost of such improvement assessed by the said Court, as hereinafter set forth, in accordance with the resolution of the Board of Estimate and Apportionment.

The nature and extent of the improvement hereby intended is the acquisition of title in fee by The City of New York, for the use of the public to the real property required for the opening and extending of Furman avenue, from Baychester avenue to East 236th street, in the Twenty-fourth Ward, Borough of The Bronx, City of New York. The real property title to which is proposed to be acquired is more particularly bounded and described as follows, to wit:

**Parcel "A."**  
Beginning at a point in the northern line of E. 237th st. distant 196.131 feet easterly from the intersection of said line and the eastern line of White Plains rd. as these streets are legally acquired; thence easterly along said northern line of E. 237th st. for 60.60 feet; thence northerly deflecting 81° 55' 20" to the left for 2490.39 feet to the southern line of Baychester ave. as legally acquired; thence westerly along last mentioned line for 60.0 feet; thence southerly for 2499.36 feet to the point of beginning.

**Parcel "B."**  
Beginning at a point in the northern line of E. 236th st., distant 183.621 feet easterly from the intersection of said line and the eastern line of White Plains rd. as these streets are legally acquired; thence easterly along said northern line of E. 236th st. for 60.0 feet; thence northerly deflecting 90° to the left for 567.046 feet to the southern line of E. 237th st. as legally acquired; thence westerly along last mentioned line for 60.0 feet; thence southerly for 567.046 feet to the point of beginning.

Furman avenue from Baychester avenue to East 236th street is shown on "Amendment to Section 29," of the Final Maps of the Borough of The Bronx, which map was filed in the office of the President of the Borough of The Bronx on June 15, 1909, in the office of the Register of the County of New York on June 10, 1909, as Map No. 1347, and in the office of the Corporation Counsel of the City of New York on June 11, 1909, in pigeonhole 120.

The land required for Furman avenue is located east of Bronx River.

The Board of Estimate and Apportionment, by a resolution adopted on the 15th day of October, 1915, determined that whole cost and expense of this proceeding shall be assessed upon the property deemed to be benefited thereby, and that the area of assessment for benefit in this proceeding be fixed and determined to be as follows:

Bounded on the north by the centre line of Cranford avenue and by the prolongation of the said line; on the east by a line always midway between Furman avenue and Byron avenue and the prolongations thereof; on the south by a line distant 100 feet southerly from and parallel with the southerly line of East 236th street, the said distance being measured at right angles to East 236th street; and on the west by a line always distant 100 feet westerly from and parallel with the westerly line of Furman avenue and the prolongations thereof, the said distance being measured at right angles to Furman avenue.

Dated, New York, April 26, 1917.

LAMAR HARDY, Corporation Counsel, Municipal Building, Borough of Manhattan, City of New York. a26,m7

#### Filing Final Reports.

In the Matter of the Application of The City of New York, relative to acquiring title, wherever the same has not been heretofore acquired for the same purpose in fee, to the lands, tenements and hereditaments required for the opening and extending of HERRING AVENUE, from Bronx and Pelham Parkway South to Sackett avenue; TENBROECK AVENUE, from Bronx and Pelham Parkway South to Pierce avenue; SACKETT AVENUE, from Williamsbridge road to the prolongation of the easterly line of Newport avenue, and NEWPORT AVENUE, from Sackett avenue to Morris Park avenue, in the 24th Ward, Borough of The Bronx, City of New York.

**NOTICE IS HEREBY GIVEN THAT THE** final reports of the Commissioners of Estimate and of the Commissioner of Assessment in the above entitled matter will be presented for confirmation to the Supreme Court of the State of New York, First Department, at a Special Term thereof, Part III, to be held in the County Court House in the Borough of Manhattan, in The City of New York, on the 8th day of May, 1917, at 10 o'clock in the forenoon of that day; and that the said final reports have been deposited in the Office of the Clerk of the County of Bronx, East 161st street and 3rd avenue, there to remain for and during the space of five days, as required by law.

Dated, New York, April 26, 1917.  
EARNEST R. ECKLEY, CHARLES J. CAVANAGH, GEO. W. M. CLARK, Commissioners of Estimate; EARNEST R. ECKLEY, Commissioner of Assessment.  
JOEL J. SQUIER, Clerk. a26,m1

#### Notice to File Claims.

In the Matter of Acquiring Title by The City of New York to certain lands and premises on the westerly side of CROTONA AVENUE, between East 180th and East 181st streets, in the 24th Ward of the Borough of The Bronx, in the City of New York, duly selected as a site for school purposes, according to law.

**NOTICE IS HEREBY GIVEN THAT BY AN** order of the Supreme Court of the State of New York, dated March 30, 1917, and entered and filed in the office of the Clerk of the County of Bronx on the same date, the application of The City of New York to have the compensation which should justly be made to the respective owners of the real property proposed to be taken in the above entitled proceeding ascertained and determined by the Supreme Court, without a jury, in accordance with a resolution adopted by the Board of Estimate and Apportionment of The City of New York on the 8th day of December, 1916, was granted.

**NOTICE IS HEREBY FURTHER GIVEN** that the description of the real property to be acquired in the above entitled proceeding is as follows:

"All those certain lands, pieces and parcels of land, with the buildings thereon and appurtenances thereunto belonging, situated on the westerly side of Crotona avenue between 180th and 181st streets, in the 24th Ward of the Borough of The Bronx, in The City of New York:

Beginning at the corner formed by the intersection of the westerly line of Crotona avenue with the northerly line of East 180th street, running thence northerly against the westerly line of Crotona avenue 275.38 feet to the corner formed by the intersection of the westerly line of Crotona avenue with the southerly line of East 181st street, running thence westerly along the southerly line of East 181st street 198.24 feet, running thence southerly and parallel, or nearly so, with the westerly line of Crotona avenue 140.18 feet, running thence easterly and parallel, or nearly so, with the southerly line of East 181st street 132.16 feet, running thence southerly and parallel, or nearly so, with the westerly line of Crotona avenue 135.20 feet to the northerly line of East 180th street, running thence easterly along the northerly line of East 180th street 66.08 feet to the point or place of beginning, said premises being known and designated on the present tax maps of The City of New York, Borough of The Bronx, as Lots 26, 50, 51, 53, 55, 56, 57, 58, 59, 60 and 62, Block 3081, Section 11.

—and each and every owner of said real property having any claim or demand on account thereof is hereby required to file his written claim or demand, duly verified, describing the real property which the claimant owns or in which he is interested, and his postoffice address, with the Clerk of the County of Bronx on or before the 10th day of May, 1917, and to serve on the Corporation Counsel of The City of New York at his office, Room 1743, 17th floor, Municipal Building, Borough of Manhattan, The City of New York, on or before the said 10th day of May, 1917, a copy of such verified claim.

Dated, New York, April 23, 1917.  
LAMAR HARDY, Corporation Counsel, Municipal Building, Borough of Manhattan, City of New York. a23,m3

#### Filing Preliminary Abstracts.

In the Matter of the Application of The City of New York, relative to acquiring title wherever the same has not been heretofore acquired, to the lands and premises required for easements for the purpose of constructing trunk sewers in SEWERAGE DISTRICT 43, lying southerly of Westchester avenue between Westchester Creek and Bronx River, in the 24th Ward, Borough of The Bronx, City of New York, more particularly shown on a map or plan adopted by the Board of Estimate and Apportionment on November 25, 1904, and filed in the office of the Register of New York County on May 4, 1905.

**WE, THE UNDERSIGNED COMMISSIONERS** of Estimate and Assessment in the above entitled matter, hereby give notice to all persons interested in this proceeding, and to the owner or owners, occupant or occupants of all houses and lots and improved and unimproved lands affected thereby, and to all others whom it may concern, to wit:

First—That we have completed our estimate and assessment, and that all persons interested in this proceeding, or in any of the lands, tenements and hereditaments and premises affected thereby, and having objections thereto, do present their said objections in writing, duly verified, to us at our office, Room 1557, 15th floor, Municipal Building, Chambers and Centre streets, in the Borough of Manhattan, in The City of New York, on or before the 10th day of May, 1917, and that we, the said Commissioners, will hear parties so objecting, and for that purpose will be in attendance at our said office on the 14th day of May, 1917, at 2 o'clock p. m.

Second—That the abstracts of our said estimate and assessment, together with our damage and benefit maps, and also all the affidavits, estimates, proofs and other documents used by us in making the same, have been deposited in the Bureau of Street Openings in the Law Department of The City of New York, Room 1529, 15th floor, Municipal Building, Chambers and Centre streets, in the Borough of Manhattan, in said City, there to remain until the 21st day of May, 1917.

Third—That the limits of our assessment for benefit include all those lands, tenements and hereditaments and premises situate, lying and being in the Borough of The Bronx, in The City of New York, which, taken together, are bounded and described as follows, viz.:

**BEGINNING** at the point of intersection of the southerly prolongation of the easterly line of Stevens avenue and the northerly bulkhead line of the East River, running thence westwardly along the northerly bulkhead line of the East River and along the northerly bulkhead line of the Bronx River and along the easterly line of the Bronx River to the northerly line of East 180th street, thence easterly along the northerly line of East 180th street to the easterly line of Bronx Park; thence following the easterly line of Bronx Park to a point about 250 feet northerly of the northerly line of Mace avenue; thence easterly along a line at right angles thereto to a point 110 feet east of the easterly



southerly line of East 241st street; thence northwardly on a straight line to the point of intersection of the southerly line of Cranford avenue and the northerly line of East 241st street; thence southeastwardly along the line bisecting the angle formed by the southerly line of Cranford avenue and the northerly line of East 241st street to its intersection with a line parallel to and distant about 190 feet westerly of the westerly line of Barnes avenue; thence northwardly along said parallel line to its intersection with the middle line of the block between Cranford avenue and St. Ouen street; thence westwardly along said middle line of the block to its intersection with a line drawn at right angles to a point in the southerly line of St. Ouen street, and distant about 205 feet westerly from the westerly line of Barnes avenue; thence northwardly along said line to a point about 121 feet northerly from the northerly line of St. Ouen street; thence westwardly along the line parallel or nearly so with Penfield street to its intersection with the line drawn at right angles to the westerly line of Penfield street through a point about 225 feet westerly from the westerly line of Barnes avenue; thence northwardly along said line to its intersection with the middle line of the block between Penfield street and East 242nd street; thence eastwardly along said middle line a distance of about 85 feet; thence northwardly along a line at right angles to East 242nd street to its intersection with the middle line of the block between East 242nd street and East 243rd street; thence eastwardly along said middle line to a line bisecting the angle formed by the southerly line of East 243rd street and the westerly line of Barnes avenue; thence north-eastwardly along said bisecting line to the westerly line of Barnes avenue; thence northwardly along said line of Barnes avenue to the northerly line of East 243rd street; thence north-westwardly along the line bisecting the angle formed by the northerly line of East 243rd street and the westerly line of Barnes avenue to the northerly boundary line of the City of New York; thence following the boundary line of the City of New York to its intersection with the westerly pier and bulkhead line of the Hutchinson River; thence in a general southerly direction along the westerly pier and bulkhead line of the Hutchinson River to its intersection with the easterly prolongation of the middle line of the block between Bushnell avenue and Allerton avenue; thence westwardly along said prolongation of the middle line to the middle line of the block between Harper avenue and Hutchinson avenue; thence southwardly along said middle line a distance of about 60 feet; thence westwardly along the line parallel to Bushnell avenue to the middle line of the block between Varian avenue and Harper avenue; thence northwardly along said middle line of the block to a point about 200 feet southerly from the southerly line of Allerton avenue; thence westwardly along a line parallel to Allerton avenue to the middle line of the block between Palmer avenue and DeReimer avenue; thence southwardly along said middle line a distance of about 100 feet; thence westwardly along a line parallel to Allerton avenue to the middle line of the block between Ely avenue and Bruner avenue; thence northwardly along said middle line to a line bisecting the angle formed by the easterly line of Bruner avenue and the southerly line of Allerton avenue; thence northwestwardly along said bisecting line to the southerly line of Allerton avenue; thence westwardly along said line to the westerly line of Bruner avenue; thence southerly along the line bisecting the angle formed by the westerly line of Bruner avenue and the southerly line of Allerton avenue to its intersection with a line bisecting the angle formed by the southerly line of Allerton avenue and the easterly line of Wickham avenue; thence northwestwardly along said bisecting line to the easterly line of Wickham avenue; thence northwardly along said line to the northerly line of Allerton avenue; thence northwestwardly along a line bisecting the angle formed by the northerly line of Allerton avenue and the easterly line of Wickham avenue to the middle line of the block between Bruner avenue and Wickham avenue; thence northwardly along said middle line to a line bisecting the angle formed by the southerly line of Bartow avenue and the easterly line of Wickham avenue; thence northwestwardly along said bisecting line to the southerly line of Bartow avenue; thence westwardly along said line of Bartow avenue to the westerly line of Wickham avenue; thence southwestwardly along a line bisecting the angle formed by the westerly line of Wickham avenue and the southerly line of Bartow avenue to the middle line of the block between Wickham avenue and Gunther avenue; thence southwardly along said middle line a distance of about 430 feet; thence on a straight line to the point of intersection of the easterly line of Gunther avenue and the northerly line of Gun Hill road; thence still on a straight line to the point of intersection of the southerly line of Gun Hill road and the westerly line of Allerton avenue; thence northwestwardly along a line bisecting the angle formed by the northerly line of Allerton avenue and the southerly line of Gun Hill road to its intersection with a line bisecting the angle formed by the easterly line of Allerton avenue and the northerly line of Lodovick avenue; thence southwardly along said bisecting line to the northerly line of Allerton avenue; thence westwardly along said line of Allerton avenue to the westerly line of Lodovick avenue; thence southwardly along said line of Lodovick avenue to the southerly line of Allerton avenue; thence southwestwardly on a line bisecting the angle formed by the westerly line of Lodovick avenue and the southerly line of Allerton avenue to the middle line of the block between Tieman avenue and Lodovick avenue; thence southwardly along said middle line to the northerly line of Mace avenue and the easterly line of Tieman avenue; thence southwestwardly along said bisecting line to the northerly line of Mace avenue; thence along the line of Tieman avenue to the southerly line of Mace avenue; thence southeastwardly on a line bisecting the angle formed by the southerly line of Mace avenue and the easterly line of Tieman avenue to the middle line of the block between Tieman avenue and Lodovick avenue; thence southwardly along said middle line to a line bisecting the angle formed by the northerly line of Waring avenue and the easterly line of Tieman avenue; thence southeastwardly on a line bisecting the angle formed by the southerly line of Waring avenue and the easterly line of Tieman avenue to the middle line of the block between Tieman avenue and Lodovick avenue; thence southwardly along said middle line to a line bisecting the angle formed by the northerly line of Pelham Parkway North and the easterly line of Tieman avenue; thence southwestwardly



intersection with a line bisecting the angle formed by the easterly line of Castle Hill avenue and the southerly line of Norton avenue; thence northwesterly along said bisecting line to the southerly line of Norton avenue; thence westwardly along said line of Norton avenue to the westerly line of Castle Hill avenue; thence southwesterly along the line bisecting the angle formed by the westerly line of Castle Hill avenue and the southerly line of Norton avenue at its intersection with a line bisecting the angle formed by the southerly line of Norton avenue and the easterly line of Howe avenue; thence northwesterly along said bisecting line to the southerly line of Norton avenue; thence westwardly along said line of Norton avenue to the westerly line of Howe avenue; thence southwesterly on a line bisecting the angle formed by the westerly line of Howe avenue and the southerly line of Norton avenue to its intersection with a line bisecting the angle formed by the easterly line of Torrj avenue and the southerly line of Norton avenue; thence northwesterly along said bisecting line to the southerly line of Norton avenue; thence westwardly along said line of Norton avenue to the westerly line of Torrj avenue; thence southwesterly along the line bisecting the angle formed by the southerly line of Norton avenue and the westerly line of Torrj avenue to the southerly line of Torrj avenue; thence southwesterly along said bisecting line to the southerly line of Torrj avenue; thence southwesterly along said line of Torrj avenue to the middle line of the block between Torrj avenue and Stephens avenue; thence southwardly parallel to and distant 100 feet westerly from the westerly line of O'Brien avenue; thence northwesterly along said parallel line to its intersection with a line bisecting the angle formed by the northerly line of O'Brien avenue and the easterly line of Newman avenue; thence southwesterly along said bisecting line to the northerly line of O'Brien avenue; thence westwardly along said line of O'Brien avenue to the westerly line of Newman avenue; thence northwesterly along the line bisecting the angle formed by the northerly line of O'Brien avenue and the easterly line of White Plains road; thence southwesterly along said bisecting line to the easterly line of White Plains road; thence southwardly along said line of White Plains road to the southerly line of O'Brien avenue; thence southwesterly along the line bisecting the angle formed by the southerly line of O'Brien avenue and the easterly line of White Plains road to the middle line of the block between White Plains road and Newman avenue; thence southwardly along said middle line of the block to a line bisecting the angle formed by the easterly line of White Plains road and the northerly line of Sound View avenue; thence southwardly along said bisecting line to the easterly line of White Plains road; thence southwardly along said line of White Plains road to the southerly line of Sound View avenue; thence eastwardly on a line bisecting the angle formed by the southerly line of Sound View avenue and the easterly line of White Plains road to its intersection with a line bisecting the angle formed by the southerly line of Sound View avenue and the westerly line of Newman avenue; thence northeastwardly along said bisecting line to the southerly line of Sound View avenue; thence eastwardly along said line of Sound View avenue to the easterly line of Newman avenue; thence southeastwardly along the line bisecting the angle formed by the easterly line of Newman avenue and the southerly line of Sound View avenue to the middle line of the block between Newman avenue and Stephens avenue; thence southwardly along said middle line of the block to a line bisecting the angle formed by the southerly line of Cornell avenue and the westerly line of Stephens avenue; thence northwardly along said bisecting line to the southerly line of Cornell avenue; thence eastwardly along said line of Cornell avenue to the easterly line of Stephens avenue; thence southeastwardly along the line bisecting the angle formed by the intersection of the southerly line of Cornell avenue and the easterly line of Stephens avenue to a line parallel with and distant 100 feet eastwardly from the easterly line of Stephens avenue; thence northwardly along said parallel line to a line bisecting the angle formed by the easterly line of Stephens avenue and the northerly line of Bronx River avenue; thence southwesterly along said bisecting line to the easterly line of Stephens avenue; thence southwardly along said easterly line of Stephens avenue and the southerly prolongation thereof to the point or place of beginning.

Fourth—That, provided there be no objections filed to either of said abstracts, our final report hereon will be presented for confirmation to the Supreme Court of the State of New York, First Department, at a Special Term thereof, Part II, to be held in the County Court House in the Borough of Manhattan in The City of New York, on the 22nd day of June, 1917, at the opening of the Court on that day.

Fifth—In case, however, objections are filed to either of said abstracts of estimate and assessment, the notice of motion to confirm our final report herein will stand adjourned to the date to be hereafter specified, and of which notice will be given to all those who have theretofore appeared in this proceeding, as well as by publication in the "City Record," pursuant to the provisions of the Greater New York Charter. Dated, New York, April 16, 1917.

C. CHANNON PRESS, Chairman; MARTIN DYER, JOHN E. CONNOLLY, Commissioners.

JOS. L. SOUTER, Clerk. a20,m7

SUPREME COURT—SECOND DEPARTMENT.

Filing Preliminary Abstracts.

In the Matter of the Application of The City of New York, relative to acquiring title, wherever the same has not been heretofore acquired for the same purpose in fee, to the lands, tenements and hereditaments required for the opening and extending of STILLWELL AVENUE, from Bay Parkway (22d avenue) to 80th street, and from 86th street to Surf avenue, in the 30th and 31st Wards, Borough of Brooklyn, The City of New York.

NOTICE IS HEREBY GIVEN TO ALL PERSONS interested in the above entitled proceedings, and to the owner or owners, occupant or occupants, of all houses and lots and improved and unimproved lands affected thereby, and to all others whom it may concern, to wit:

First—That the undersigned, Commissioners of Estimate, have completed their estimate of damage, and that all persons interested in this pro-

heeding, or in any of the lands, tenements and hereditaments and premises affected thereby, having any objection thereto, do file their said objections in writing, duly verified, with them at their office, No. 166 Montague street, in the Borough of Brooklyn, in the City of New York, on or before the 16th day of May, 1917, and that the said Commissioners will hear parties so objecting, and for that purpose will be in attendance, at their said office on the 17th day of May, 1917, at 3.30 o'clock p. m.

Second—That the undersigned, Commissioners of Assessment, has completed his estimate of benefit and that all persons interested in this proceeding, or in any of the lands, tenements and hereditaments and premises affected thereby, having any objection thereto, do file their said objections in writing, duly verified, with him at his office, No. 166 Montague street, in the Borough of Brooklyn, in the City of New York, on or before the 16th day of May, 1917, and that the said Commissioner will hear parties so objecting, and for that purpose will be in attendance at his said office on the 18th day of May, 1917, at 3.30 o'clock p. m.

Third—That the Commissioner of Assessments has assessed any or all of such lands, tenements and hereditaments and premises as are within the area of assessment fixed and prescribed by the area of assessment for benefit by the Board of Estimate and Apportionment on the first day of May, 1917, and that the said area of assessment includes all the lands, tenements and hereditaments and premises situate and being in the Borough of Brooklyn, in the City of New York, which, taken together, are bounded and described as follows, viz.:

Beginning at a point on a line midway between 78th street and 79th street distant 100 feet northwesterly from the northwesterly line of 21st avenue, and running thence northeasterly and parallel with 21st avenue to the intersection with a line midway between 71st street and 72nd street; thence southeasterly along the said line midway between 71st street and 72nd street, and along the prolongation of the said line to the intersection with a line midway between West 10th street and 11th street; thence southwesterly along the said line midway between West 10th street and West 11th street to the intersection with the northerly line of Canal Avenue North; thence southwesterly in a straight line to a point on the southerly line of Neptune avenue where it is intersected by a line distant 100 feet easterly from and parallel with the easterly line of West 11th street, the said distance being measured at right angles to West 11th street; thence southwesterly along the said line parallel with West 11th street to a point distant 100 feet northerly from the northerly line of Surf avenue, the said distance being measured at right angles to Surf avenue; thence easterly along Surf avenue distant 100 feet northerly from and parallel with the northerly line of Surf avenue to the intersection with the prolongation of a line distant 100 feet easterly from and parallel with the easterly line of West 10th street as this street is laid out where it adjoins Surf avenue on the south, the said distance being measured at right angles to West 10th street; thence southwesterly along the said line parallel with West 10th street and along the prolongations of the said line to the intersection with the mean high water line of the Atlantic Ocean; thence westwardly along the said mean high water line to the intersection with the mean high water line of a line midway between West 17th street and West 19th street as these streets are laid out between Mermaid avenue and Surf avenue; thence northwesterly along the said line midway between West 17th street and West 19th street and along the prolongations of the said line to the intersection with the southerly line of Canal Avenue South; thence northeasterly in a straight line to a point on the northerly line of Canal Avenue North where it is intersected by a line distant 900 feet westerly from and parallel with the westerly line of Stillwell avenue as this street is laid out between Avenue Z and Canal avenue, the said distance being measured at right angles to Stillwell avenue; thence northwesterly along the said line parallel with Stillwell avenue, and along the prolongation of the said line to the intersection with a line midway between 78th street and 79th street; thence northwesterly along the said line midway between 78th street and 79th street to the point or place of beginning.

Fourth—That the abstracts of said estimate of benefit and of said assessment for benefit, together with the damage and benefit maps, and also all the affidavits, estimates, proofs and other documents used by the Commissioners of Estimate and by the Commissioner of Assessment in making the same, have been deposited in the Bureau of Street Openings in the Law Department of the City of New York, No. 166 Montague street, in the Borough of Brooklyn, in the City of New York, to remain until the 28th day of May, 1917.

Fifth—That, provided there be no objections lodged to either of said abstracts, the reports as to awards and as to assessments for benefit herein will be presented for confirmation to the Supreme Court of the State of New York, Second Department, at a Special Term thereof, to be held in the County Court House in the Borough of Brooklyn, in the City of New York, on the 27th day of June, 1917, at the opening of the Court on that day.

Sixth—In case, however, objections are filed to either of the abstracts of costs and assessments, or to either of them, the motion to confirm the reports as to awards and as to assessments shall stand adjourned to the date to be hereafter specified in the notice provided in such cases to be given in relation to filing the final reports, pursuant to Sections 981 and 984 of the Greater New York Charter, as amended by chapter 658 of the Laws of 1906.

DATED New York, May 27, 1917.

FRANK WASSERMAN, ERNEST EGERT,  
COLON BARBANELL, Commissioners of Estimate;  
FRANK WASSERMAN, Commissioner of Assessment.

ANDREW C. TROY, Clerk. a27,m14

**Hearings on Qualifications.**

SUPREME COURT, SECOND DEPARTMENT  
in the Matter of the Application of The City of New York, relative to acquiring title, wherever the same has not been heretofore acquired for the public purpose in fee to the real property required for the widening of the street known as YELLOWSTONE AVENUE, from Woodhaven avenue to Queens Boulevard, subject to the easements of the Glendale Cut-off and Main Line Division of the Long Island Railroad Company, in the Second Ward, Borough of Queens, City of New York.

NOTICE IS HEREBY GIVEN THAT BY AN order of the Supreme Court of the State of New York, Second Judicial District, dated April 3, 1917, and duly entered and filed in the office of the Clerk of the County of Queens, on April 3, 1917, Edgar P. Hazleton, Thomas F. Minnaugh and Charles H. Georgi, were appointed commissioners of Estimate in the above-entitled proceeding, and that in and by the said order Edgar P. Hazleton was appointed the Commissioner of Assessment.

NOTICE IS FURTHER GIVEN THAT PURSUANT to the statutes of such cases made and invoked the said Edgar F. Hazleton, Thomas F. Minnaugh and Charles F. Georgi, will attend at a Special Term of the Supreme Court of the State of New York, Second Judicial District, held at Trial Term, Part I., at the County Court House, in the Borough of Queens, in the City of New York, on the 27th day of June, 1917, at the opening of the Court on that day.

of New York, on 8th day of May, 1917, at the opening of the Court on that day, or as soon thereafter as counsel can be heard thereon, for the purpose of being examined under oath by the Corporation Counsel of the City of New York, or by any other person having any interest in the said proceeding as to their qualifications to act as such Commissioners.

Dated, New York, April 26, 1917.

LAMAR HARDY, Corporation Counsel, Municipal Building, Borough of Manhattan, City of New York. a26.m7

**Application to Amend Proceedings.**

In the Matter of the Application of The City of New York, relative to acquiring title to the lands, tenements and hereditaments required for the purpose of opening and extending SARATOGA AVENUE, from Pitkin avenue to Hunterly road, and from Riverdale avenue to East 98th street; Douglass street, from Sutter avenue to East 98th street; Ames street, from Sutter avenue to East 98th street; Hopkinson avenue, from Blake avenue to East 98th street; Bristol street, from a point about 125 feet south of Blake avenue to Dumont avenue, and from a point about 260 feet north of Newport avenue to East 98th street, and from Chester street, from Riverdale avenue to Stanley street, in the 26th and 32d Wards, Borough of Brooklyn, City of New York.

NOTICE IS HEREBY GIVEN THAT AN APPLICATION will be made to the Supreme Court at a Special Term thereof, for the granting of Motions, to be held in and for the County of Kings, at the County Court House, in the Borough of Brooklyn, City of New York, on the 9th day of May, 1917, at the opening of the Court on that day, or as soon thereafter as counsel can be heard, for an order amending the above entitled proceeding, by including therein lands lying within the lines of Chester street, between Ditmas avenue and Stanley avenue and excluding therefrom lands lying within the lines of Bristol street, between Ditmas avenue and East 98th street, and the proceeding as so amended to provide for the opening of Amboy street, from Sutter avenue to East 98th street; Saratoga avenue, from Pitkin avenue to Hunterly road, and from Riverdale avenue to East 98th street; Douglass street from Sutter avenue to East 98th street; Herzl (Ames) street, from Sutter avenue to East 98th street; Hopkinson avenue, from Blake avenue to East 98th street; Bristol street, from a point about 125 feet south of Blake avenue to Dumont avenue and from a point about 260 feet north of Newport street to Ditmas avenue and Chester street, from Riverdale avenue to Ditmas avenue, in the Borough of Brooklyn, City of New York. As said streets and avenues are laid out upon the map or plan of The City of New York, as provided by resolution of the Board of Estimate and Apportionment adopted at a meeting held and said board on the 30th day of June, 1916, and by the further amendment of said proceeding, by substituting the area of assessment as fixed and determined by the Board of Estimate and Apportionment by resolution adopted June 30, 1916, in lieu of the area of assessment as originally fixed by the Board of Estimate and Apportionment by resolution adopted April 10, 1908, as amended by resolution adopted February 23, 1911, and further amended by resolution adopted June 29, 1911, said amendment to be in pursuance of the provisions of Section 974 of the Charter of the City of New York, and for such other and further relief as in the premises may be just and proper.

Dated, New York, April 26, 1917.

LAMAR HARDY, Corporation Counsel, 166 Montross street, Borough of Brooklyn, City of New York. a26.m7

**Application to Court to Condemn Property.**

In the Matter of Acquiring Title by The City of New York to certain lands and premises situated in the block bounded on the north by ELIZABETH PLACE, on the east by BARBADOS CREEK, JAMAICA BAY, on the south by THURSBY STREET, and on the west by BEACH 63RD STREET, in the Fifth Ward of the Borough of Queens, in The City of New York, duly selected as a site for a refuse destructor for the Bureau of Street Cleaning, under the jurisdiction of the President of the Borough of Queens, according to law.

PURSUANT TO THE STATUTES IN SUCH case made and provided, notice is hereby given that it is the intention of the Corporation Counsel of The City of New York to make application to the Supreme Court of the State of New York at a Special Term thereof for the hearing of contested motions, to be held in and for the County of Kings, at the County Court House in the Borough of Brooklyn, City of New York, on the 7th day of May, 1917, at the opening of the Court on that day, or as soon thereafter as counsel can be heard thereon, to have the compensation which ought justly to be made to the respective owners of the said property proposed to be taken in the above proceeding ascertained and determined by said Court without a jury.

The nature and extent of the improvement hereby intended is the acquisition of title in fee simple absolute to certain lands and premises, with the buildings thereon and appurtenances hereunto belonging, situated in the block bounded on the north by Elizabeth place, on the south by Barbados Creek, Jamaica Bay, on the south by Thursby street, and on the west by Beach 63rd street, in the Fifth Ward of the Borough of Queens, in The City of New York, the same to be converted, appropriated and used as a site for a refuse destructor for the Bureau of Street Cleaning, under the jurisdiction of the President of the Borough of Queens, of The City of New York. Said lands and premises to be required are bounded and described as follows:

Beginning at a point at the intersection of the northerly line of Thursby street (Morris avenue) and the easterly line of Beach 63d street (Sea View avenue), Thursby street (Morris avenue), being 50 feet in width, and being defined by no monuments placed upon a line 5 feet northerly measured at right angles from the southerly line thereof; Beach 63d street (Sea View avenue), being 60 feet wide and being defined by no monuments placed 5 feet easterly measured at right angles from the westerly line thereof; Beach 63d street (Sea View avenue) to the southerly line of Elizabeth place, as laid down upon a map filed in the office of the Clerk of the County of Queens, as Map 250; thence easterly, deflecting to the right 90 degrees for 355 feet, plus or minus, along the southerly line of Elizabeth place to the mean high water line of Barbados Creek, Jamaica Bay; thence southerly along the mean high water line of Barbados Creek, as said line winds and turns, to the northerly line of Thursby street (Morris avenue); thence westerly along the northerly line of Thursby street (Morris avenue) for 360 feet, plus or minus, to the easterly line of Beach 63d street (Sea View avenue), the point or place of beginning.

Dated, New York, April 25, 1917.

LAMAR HARDY, Corporation Counsel, Municipal Building, Borough of Manhattan, New York City. a25.m5

**Filing Final Reports.**

In the Matter of the Application of The City of New York, relative to acquiring title, wherever



the same has not been heretofore acquired for the same purpose in fee, to the lands, tenements and hereditaments required for the opening and extending of JAY AVENUE, from Willow avenue to Mueller street, in the 2nd Ward, Borough of Queens, City of New York. NOTICE IS HEREBY GIVEN THAT THE final reports of the Commissioners of Estimate and of the Commissioner of Assessment in the above-entitled matter will be presented for confirmation to the Supreme Court of the State of New York, Second Judicial District, at a Special Term thereof for the hearing of motions, to be held at Trial Term, Part I, in and for the County of Queens, in the County Court House in the Borough of Queens, in the City of New York, on the 8th day of May, 1917, at 10 o'clock in the forenoon of that day; and that the said final reports have been deposited in the Office of the Clerk of the County of Queens, there to remain for and during the space of five days, as required by law.

Dated, New York, April 26, 1917.  
EMIL L. FRANCKE, ABRAHAM D. VAN SICLEN, EUGENE V. DALY, Commissioners of Estimate; EUGENE V. DALY, Commissioner of Assessment.  
WALTER C. SHEPPARD, Clerk. a26,m1

#### Filing Tentative Decree—Notice to File Objections.

In the Matter of the Application of The City of New York, relative to acquiring title, wherever the same has not been heretofore acquired for the same purpose in fee, to the lands, tenements and hereditaments required for the opening and extending of CEDAR PLACE from Sullivan street to Malbone street, in the 29th Ward, Borough of Brooklyn, City of New York.

NOTICE IS HEREBY GIVEN TO ALL PARTIES, interested in the above entitled proceeding, as follows:

First—That the above named Court, after considering the testimony and proofs submitted on the trial of the above entitled proceeding, has completed its estimate of the compensation which should be made by the City of New York to the respective owners of the real property to be acquired in this proceeding, and has made an assessment of the value of the benefit and advantage of the improvement, to the respective owners of the real property within the area fixed and prescribed as the area of assessment for benefit by the Board of Estimate and Apportionment on the 17th day of March, 1916, and that the tentative decree of said Court as to awards for damages and as to assessments for benefit was signed on the 11th day of April, 1917, by Honorable William I. Kelly, Justice of the Supreme Court, presiding at the trial of the above entitled proceeding, and was filed with the Clerk of the County of Kings on the 17th day of April, 1917, for the inspection of whomsoever it may concern.

Second—That the said Court has assessed all the real property within the area of assessment fixed and described as the area of assessment for benefit by the Board of Estimate and Apportionment on the 17th day of March, 1916, and that the said area of assessment includes the parcels of real property situate and being in the Borough of Brooklyn, in the City of New York, which, taken together, are bounded and described as follows:

Beginning at a point on the northerly line of Malbone street where it is intersected by a line bisecting the angle formed by the intersection of the prolongations of the easterly line of Franklin avenue and the westerly line of Cedar place as these streets are laid out between Sullivan street and Malbone street, and running thence northwardly along the said bisecting line to the intersection with the northerly line of Sullivan street; thence northwardly at right angles to Sullivan street a distance of 100 feet; thence eastwardly and parallel with Sullivan street to the intersection with a line at right angles to Sullivan street and passing through a point on its southerly side where it is intersected by the prolongation of a line distant 100 feet easterly from and parallel with the easterly line of Cedar place, as this street is laid out between Sullivan street and Malbone street, the said distance being measured at right angles to Cedar place; thence southwardly along the said line at right angles to Sullivan street to the intersection with its southerly side; thence southwardly along the said line parallel with Cedar place and along the prolongations of the said line to the intersection with the southerly line of Malbone street; thence southwardly at right angles to Malbone street a distance of 100 feet; thence westwardly and parallel with Malbone street to the intersection with a line at right angles to Malbone street and passing through the point of beginning; thence northwardly along the said line at right angles to Malbone street to the point of place of beginning.

Third—That The City of New York and all other parties interested in such proceeding, or in any of the real property affected thereby, having any objections thereto, shall file such objections in writing, duly verified, in the manner required by law for the verification of pleadings in an action, setting forth the real property owned by the objector, and his post office address, with the Clerk of the County of Kings on or before the 7th day of May, 1917, and within the same time serve on the Corporation Counsel of The City of New York at his office, Room 83, Franklin Trust Company Building, No. 166 Montague Street, Borough of Brooklyn, City of New York, a copy of such verified objections.

Fourth—That on the 8th day of May, 1917, at 10 o'clock in the forenoon of that day, or as soon thereafter as counsel can be heard, the Corporation Counsel of The City of New York will apply to the Honorable William I. Kelly, Justice of the Supreme Court signing said tentative decree, at Trial Term, Part I, held in and for the County of Kings at the County Court House, in the Borough of Brooklyn, City of New York, to fix a time when said Justice will hear the parties who have filed objections to said tentative decree.

Dated, New York, April 17, 1917.  
LAMAR HARDY, Corporation Counsel, 166 Montague street, Brooklyn, N. Y. a17,m3

#### SUPREME COURT—ULSTER, GREENE, DELAWARE AND SCHOHARIE COUNTIES.

##### SCHOHARIE RESERVOIR AND SHANDAKEN TUNNEL, SECTION 1.

In the Matter of the Application and Petition of the Board of Water Supply of the City of New York for the appointment of a commission under Chapter 724 of the Laws of 1905, as amended.

PUBLIC NOTICE IS HEREBY GIVEN THAT it is the intention of the Corporation Counsel of The City of New York to make application to the Supreme Court for the appointment of commissioners under Chapter 724 of the Laws of 1905, as amended.

Such application is to be made at a Special Term of the said Court to be held at the Court House in the City of Kingston, Ulster County, New York, on the 5th day of May, 1917, at 10 o'clock in the forenoon of that day or as soon thereafter as counsel can be heard.

The object of this application is to obtain an order of the Court for the appointment of three

disinterested and competent freeholders, at least one of whom shall reside in the County of New York, and at least one of whom shall reside in one of the Counties of Ulster, Greene, Delaware or Schoharie, as Commissioners of Appraisal to ascertain and appraise the compensation to be made to the owners and all persons interested in the real estate laid down on a certain map entitled:

"Board of Water Supply of the City of New York. Map of real estate situated in the Towns of Shandaken, County of Ulster, Lexington and Prattsville, County of Greene, Roxbury, County of Delaware and Gilboa, County of Schoharie, State of New York, to be acquired by the City of New York under the provisions of chapter 724 of the laws of 1905 as amended for the construction of Schoharie reservoir, in the vicinity of Prattsville, and the Shandaken tunnel and appurtenances from the Schoharie Creek at the Delaware-Schoharie county line to the Esopus creek near Allenburg."

—and which map was filed as follows:  
In the County Clerk's office, County of Ulster, at Kingston, N. Y., on the 26th day of January, 1917;

In the County Clerk's office, County of Greene, at Catskill, N. Y., on the 26th day of January, 1917;

In the County Clerk's office, County of Delaware, at Delhi, N. Y., on the 31st day of January, 1917;

In the County Clerk's office, County of Schoharie, at Schoharie, N. Y., on the 31st day of January, 1917;

—and that said Commissioners of Appraisal shall also ascertain and determine and state separately the items of damage, if any, for such decrease in value as the owner of any real estate not taken or of any established business may be entitled by reason of Section 42, Chapter 724, of the Laws of 1905, as amended by Section 9, Chapter 314, of the Laws of 1906, and as amended by Section 2, Chapter 527 of the Laws of 1916, provided that an agreement cannot be had with the Board of Water Supply, and further provided that said damages arise by reason of acts of the City of New York or its Board of Water Supply after May 12, 1916.

And for such other and further relief as may be just and proper.

The real estate laid down on said map is situated in the Towns of Shandaken, County of Ulster, Lexington and Prattsville, County of Greene, Roxbury, County of Delaware, and Gilboa, County of Schoharie, State of New York.

The following is a description of the real estate proposed to be taken or affected for the purposes indicated in Chapter 724 of the Laws of 1905, as amended, as laid down on said map:

Beginning at a point in Schoharie creek, at the junction of the lines between the Counties of Schoharie, Greene and Delaware, which is also the junction of the lines between the Towns of Gilboa, Conesville, Prattsville and Roxbury, and is in the easterly line of parcel No. 1, and running thence along the center line of the creek S. 45° 11' W. 236.5 feet and S. 39° 27' W. 227.5 feet; thence N. 50° 33' W. 81.8 feet to the westerly bank of said creek and the northeast corner of parcel No. 3; thence along the westerly bank of said creek and partly along the easterly line of said parcel the following courses and distances: S. 36° 23' W. 523.2 feet, S. 25° 54' W. 194.5 feet, S. 40° 49' W. 290.7 feet, S. 33° 47' W. 1,123.8 feet, and S. 13° 58' W. 401.9 feet to the most northerly point of parcel No. 4; thence along the easterly line of said parcel, crossing said creek to the easterly bank thereof, S. 49° 06' E. 859.9 feet; thence along the easterly bank of said creek and continuing along the easterly line of said parcel the following courses and distances: S. 67° 06' W. 447.3 feet, S. 41° 08' W. 744.9 feet, S. 20° 28' W. 151.6 feet, S. 13° 00' E. 324.3 feet, S. 73° 56' E. 694.1 feet, S. 71° 51' E. 632.5 feet, S. 75° 15' E. 1,111.5 feet and S. 40° 33' E. 137.0 feet to the most easterly point of said parcel No. 4; thence crossing said creek and continuing along the easterly line of said parcel, which is the northerly line of the Batavia Patent, S. 57° 56' W. 1,422.0 feet; thence continuing along the easterly line of said parcel S. 34° 02' W. 282.3 feet, S. 51° 30' W. 281.1 feet and S. 6° 40' E. 1,008.4 feet, crossing the Bear kill twice, to the southeast corner of said parcel No. 4; thence along the southerly line of said parcel, which is the exterior taking line, S. 78° 44' W. 671.9 feet, crossing the Fannie brook; thence along the westerly line of said parcel, crossing a road along the westerly side of Schoharie creek leading from Prattsville to Gilboa, and recrossing the Bear kill, N. 44° 22' E. 547.3 feet, again crossing the Bear kill and the before mentioned road; thence N. 12° 31' W. 388.0 feet; thence S. 72° 23' W. 83.0 feet, again crossing the before mentioned road; thence N. 17° 37' W. 106.4 feet; thence on a curve to the right with a radius of 4,347.5 feet, 492.4 feet; thence S. 78° 53' W. 16.0 feet; thence N. 11° 07' W. 325.0 feet to the most easterly point of parcel No. 5, which parcel is the most northerly parcel to be acquired for the Shandaken tunnel; thence along the easterly line of said parcel S. 7° 14' W. 2,353.6 feet, crossing the Bear kill and the Prattsville-Grand Gorge State Highway near its junction with the road to Gilboa; thence continuing along the easterly line of said parcel Nos. 5 and parcels Nos. 6, 7 and 10, crossing Fannie brook and the road to Johnson Hollow, S. 22° 22' E. 3,717.5 feet to the westerly line of parcel No. 9; thence along the westerly and northerly lines of said parcel and along Fly brook, the following courses and distances: N. 2° 56' W. 73.0 feet, N. 53° 50' E. 107.1 feet, N. 32° 27' E. 117.4 feet and N. 65° 03' E. 209.0 feet to the most westerly point of parcel No. 13; thence along the northerly line of said parcel and continuing along Fly brook, N. 65° 03' E. 40.6 feet; thence along the easterly line of said parcel S. 34° 49' E. 568.2 feet to the most easterly point thereof, being a point in the line between the Counties of Delaware and Green and the Towns of Roxbury and Prattsville; thence along the said county and town line and the easterly line of said parcel No. 13 and parcels Nos. 9, 8 and 11, S. 27° 53' W. 391.2 feet to the southeast corner of parcel No. 11; thence along the southerly line of said parcel S. 84° 25' W. 285.9 feet to the northeast corner of parcel No. 12; thence along the easterly line of said parcel and parcels Nos. 14, 16, 17, 18, 19, 20, 21, 22 and 23, crossing two roads to Prattsville, S. 27° 58' E. 12,758.1 feet to the most westerly point of parcel No. 23A; thence along the westerly, northerly and easterly lines of said parcel N. 40° 31' E. 149.0 feet to the southerly side of a road to Prattsville, S. 85° 04' E. 61.4 feet and S. 40° 31' W. 145.7 feet to the most northerly point of parcel No. 24; thence along the northerly, easterly and southerly lines of said parcel S. 46° 11' E. 1,046.6 feet, S. 3° 47' E. 245.0 feet and S. 86° 13' W. 459.4 feet to the northeast corner of parcel No. 25; thence along the easterly line of said parcel and parcels Nos. 26, 27, 28 and 29, crossing the line between the Towns of Prattsville and Lexington, the Little West kill and a road to Lexington and Prattsville, S. 15° 47' E. 9,422.3 feet to a point in the northerly line of parcel No. 30; thence along the northerly, easterly and southerly lines of said parcel, the following courses and distances: N. 82° 55' E. 81.8 feet, N. 61° 44' E. 45.7 feet, N. 54° 39' E. 84.3 feet, S. 14° 14' E. 216.1 feet, S. 59° 07' E. 173.7 feet, S. 12° 33' W. 275.3 feet and N. 85° 40' W. 173.7 feet to the easterly line of parcel No. 31; thence partly along the easterly line of said parcel No. 31 and along the easterly line of parcels Nos.

32, 33, 34, 35, 36 and 37, crossing a road to Lexington and Prattsville, S. 26° 43' E. 12,630.9 feet to the westerly line of parcel No. 38; thence partly along the westerly and along the northerly and easterly lines of said parcel, the following courses and distances: N. 12° 20' E. 916.2 feet, S. 61° 08' E. 579.5 feet, S. 19° 42' E. 124.3 feet, S. 31° 02' E. 49.3 feet, S. 23° 43' W. 87.5 feet, S. 56° 13' E. 24.2 feet, S. 53° 42' W. 690.0 feet, and S. 10° 31' E. 151.8 feet to the center of a road to Lexington; thence along said road and the easterly line of parcel No. 38 S. 69° 04' W. 87.2 feet and S. 58° 21' W. 167.4 feet to the northeast corner of parcel No. 40; thence along the easterly line of said parcel and parcels Nos. 39, 41, 42, 43, 44, 45, 46, 48, 47 and 49, crossing the West kill twice and a road leading to West kill, S. 7° 20' W. 10,023.2 feet to the most northerly point of parcel No. 50; thence along the northerly line of said parcel S. 77° 02' E. 360.4 feet and S. 44° 46' E. 238.0 feet to the center of a road from Bushnellville to West kill; thence along the center line of said road and the easterly line of said parcel, the following courses and distances: S. 36° 36' W. 282.8 feet, S. 31° 13' W. 115.8 feet, S. 11° 51' W. 82.8 feet, S. 37° 36' W. 126.2 feet, S. 51° 00' W. 128.7 feet, S. 43° 32' W. 193.1 feet, S. 35° 25' W. 140.7 feet and S. 36° 44' W. 63.4 feet to the most northerly point of parcel No. 51; thence along the easterly line of said parcel and parcels Nos. 52, 53 and 54, crossing Places brook, S. 11° 51' W. 13,127.4 feet to the northeast corner of parcel No. 55; thence along the easterly line of said parcel S. 25° 34' E. 497.5 feet to the most northerly corner of parcel No. 56; thence along the easterly and southerly lines of said parcel S. 38° 13' E. 52.6 feet and S. 66° 41' W. 3.1 feet to the most northerly point of parcel No. 57, said point being in the northerly bank of Milk creek; thence along the northerly line of said parcel S. 69° 45' E. 5.7 feet to a point in the easterly line of said parcel, which point is in Milk creek; thence along the easterly line of said parcel and parcels Nos. 58, 59 and 60, crossing Angle creek and the line between the Counties of Greene and Ulster, which is also the line between the Towns of Lexington and Shandaken, S. 38° 13' E. 13,507.3 feet to the most northerly point of parcel No. 61; thence along the northerly and easterly lines of said parcel S. 60° 42' E. 454.4 feet and S. 12° 03' W. 332.0 feet to the northeast corner of parcel No. 62; thence along the easterly line of said parcel and parcels Nos. 65, 66, 67 and 68, crossing Peck Bushkill and a road to Phenicia, S. 24° 27' E. 7,469.0 feet to a point in the northerly line of parcel No. 69; thence along the northerly line of said parcel No. 65° 33' E. 49.8 feet to the most northerly point of parcel No. 70; thence along the northerly, easterly and southerly lines of said parcel, the following courses and distances: S. 63° 21' E. 130.0 feet, S. 15° 30' E. 111.1 feet, S. 14° 39' W. 470.3 feet, S. 69° 08' E. 118.8 feet, S. 50° 18' E. 44.2 feet, S. 19° 28' E. 216.6 feet and S. 70° 34' W. 60.4 feet to a point in the northerly side of a road from Phenicia to Shandaken; thence along the northerly side of said road and continuing along the southerly line of parcel No. 70, N. 66° 08' W. 890.9 feet; thence S. 23° 52' W. 50.0 feet, crossing the before mentioned road to the northerly bank of Esopus creek; thence along said bank and continuing along the southerly line of parcel No. 70, N. 69° 21' W. 227.1 feet; thence N. 20° 35' E. 190.0 feet, again crossing the before mentioned road; thence continuing along the before mentioned southerly and along the westerly lines of said parcel, N. 74° 59' W. 141.6 feet and N. 26° 39' E. 490.8 feet to the most southerly point of parcel No. 69; thence along the westerly and northerly lines of said parcel N. 24° 27' W. 162.0 feet and N. 65° 33' E. 126.0 feet to the most southerly point of parcel No. 68; thence along the westerly line of parcels Nos. 68 and 67, N. 24° 27' W. 3,225.5 feet to a point in the southerly line of parcel No. 66; thence along the southerly and westerly lines of said parcel N. 67° 44' W. 10.2 feet and N. 27° 36' E. 8.9 feet to a point in the westerly line of parcel No. 65; thence along the westerly line of said parcel and parcel No. 62, crossing a road to Phenicia and the Peck Bushkill, N. 24° 27' W. 4,223.6 feet to a point in the southerly line of parcel No. 61; thence along said southerly line, S. 50° 06' W. 199.2 feet to the most easterly point of parcel No. 63; thence along the easterly line of said parcel and parcel No. 64, S. 50° 06' W. 159.6 feet, on a curve to the left with a radius of 75.0 feet, 80.6 feet, and S. 11° 30' E. 239.2 feet, crossing the Peck Bushkill, to the center of a road to Phenicia; thence along the southerly line of parcel No. 64 and the center line of said road, S. 68° 18' W. 118.2 feet; thence along the westerly line of said parcel No. 64 and parcel No. 63, N. 34° 00' E. 93.0 feet, N. 11° 30' W. 195.0 feet, again crossing the Peck Bushkill; on a curve to the right with a radius of 125.0 feet, 134.4 feet, N. 50° 06' E. 118.5 feet to a point in the southerly line of parcel No. 61; thence along the southerly, westerly and northerly lines of said parcel, N. 79° 16' W. 612.2 feet, N. 10° 30' E. 308.3 feet and N. 59° 57' E. 498.9 feet to the most southerly point of parcel No. 60; thence along the westerly line of said parcel and parcels Nos. 59, 58 and 57, crossing the line between the Counties of Greene and Ulster, which is also the line between the Towns of Lexington and Shandaken, and Angle creek, N. 38° 13' W. 13,483.4 feet to the center of Milk creek, which point is the most easterly corner of parcel No. 56A; thence along the center line of said creek and the easterly line of said parcel, the following courses and distances: S. 12° 45' W. 66.9 feet, S. 41° 36' W. 60.8 feet, S. 85° 27' W. 75.0 feet, S. 40° 34' W. 45.0 feet, S. 10° 53' E. 86.1 feet, S. 56° 28' W. 39.9 feet, S. 52° 03' W. 73.8 feet, S. 26° 00' W. 124.8 feet, S. 25° 43' W. 114.1 feet, S. 12° 21' W. 117.5 feet, S. 70° 16' W. 104.5 feet and S. 33° 52' W. 11.9 feet; thence along the southerly line of said parcel, N. 89° 31' W. 74.3 feet to the center of a road to Bushnellville; thence along the center of said road and the westerly line of said parcel No. 56A and parcel No. 55, N. 17° 29' W. 240.6 feet and N. 5° 47' W. 38.8 feet; thence S. 63° 34' E. 17.9 feet to the easterly side of said road; thence continuing along the easterly side of said road and the westerly line of parcel No. 55, the following courses and distances: N. 4° 55' W. 37.1 feet, N. 6° 51' E. 183.2 feet, N. 6° 29' E. 461.9 feet and N. 3° 17' E. 293.3 feet to the northwest corner of said parcel; thence along the northerly line of said parcel N. 82° 26' E. 209.8 feet and S. 79° 13' E. 75.5 feet to the southwest corner of parcel No. 54; thence along the westerly line of said parcel and parcels Nos. 53 and 52, crossing Places brook, N. 11° 51' E. 13,072.4 feet to a point in the southerly line of parcel No. 51; thence partly along the southerly line of said parcel, N. 55° 49' W. 0.6 foot to the center of a road from Bushnellville to West Kill, which is also the most southerly point of parcel No. 50; thence crossing said road and running along the southerly and westerly lines of said parcel, N. 51° 03' W. 188.0 feet, N. 13° 16' E. 775.7 feet and N. 26° 45' E. 281.9 feet to the most southerly point of parcel No. 49; thence along the westerly line of said parcel and parcels Nos. 47, 48, 46, 45, 44, 43, 42, 41, 39 and 40, crossing a road to West Kill and the West Kill (twice), N. 7° 20' E. 10,573.8 feet to the most southerly corner of parcel No. 38, being a point in the center of a road to Lexington; thence crossing the said road and running partly along the westerly line of said parcel, N. 37° 27' W. 43.2 feet and N.

6° 39' E. 257.0 feet to the most southerly point of parcel No. 37; thence along the westerly line of said parcel and parcels Nos. 36, 35, 34, 33, 32 and 31, crossing a road to Lexington and Prattsville, N. 26° 43' W. 12,724.9 feet to the most northerly point of parcel No. 31, said point being in the southerly line of parcel No. 30; thence running partly along the southerly, along the westerly and partly along the northerly lines of said parcel and along the road to Lexington and Prattsville, the following courses and distances: N. 76° 47' W. 136.2 feet, S. 86° 51' W. 374.0 feet, N. 6° 53' W. 594.5 feet, S. 83° 13' E. 93.7 feet, N. 85° 41' E. 122.3 feet, N. 79° 33' E. 109.8 feet and N. 82° 55' E. 94.0 feet to the southwest corner of parcel No. 29; thence along the westerly line of said parcel and parcels Nos. 28, 27, 26 and 25, crossing a road to Lexington and Prattsville, the Little West kill and the line between the Towns of Prattsville and Lexington, N. 15° 47' W. 9,423.8 feet to the southwest corner of parcel No. 24; thence along the westerly line of said parcel N. 17° 03' W. 477.2 feet and N. 23° 25' W. 518.9 feet to the northwest corner of said parcel, which is also the most southerly point of parcel No. 23; thence partly along the westerly line of said parcel N. 23° 25' W. 55.6 feet and continuing along the westerly line of parcels Nos. 23, 22, 21, 20, 19, 18, 15, 17, 16, 14 and 12, crossing two roads to Prattsville and the line between the Counties of Delaware and Greene, which is also the line between the Towns of Roxbury and Prattsville, N. 27° 58' W. 12,778.1 feet to the northwest corner of parcel No. 12, said point being in the southerly line of parcel No. 11; thence partly along the southerly and along the westerly line of said parcel, S. 84° 25' W. 154.5 feet, N. 53° 12' W. 294.5 feet, crossing Fly brook and N. 18° 03' E. 121.4 feet to a point in the southerly line of parcel No. 8; thence partly along the southerly line of said parcel, on a curve to the right with a radius of 1,532.5 feet, 142.5 feet to a point in the easterly line of the road to Johnson Hollow; thence continuing along the westerly line of said parcel and the easterly line of said road, N. 36° 28' E. 50.2 feet; thence on a curve to the left with a radius of 1,482.5 feet, 194.6 feet to a point in Fly brook; thence continuing along said brook, N. 30° 09' E. 151.3 feet to the most southerly point of parcel No. 10; thence along the westerly line of said parcel and parcels Nos. 7 and 6, and partly along the westerly line of parcel No. 5, crossing a road to Johnson Hollow, Fannie brook and a branch of the road to Grand Gorge, N. 22° 22' W. 3,303.8 feet; thence continuing along the westerly line of said parcel No. 5, crossing the road to Grand Gorge and the Bear kill, N. 7° 14' E. 2,435.5 feet to the most northerly point of said parcel, said point being in the exterior taking line, which is also the westerly line of parcel No. 4; thence along the westerly line of said parcel the following courses, distances and curves: N. 11° 07' W. 182.4 feet, on a curve to the right with a radius of 2,931.0 feet, 247.5 feet, N. 6° 17' W. 133.3 feet, on a curve to the right with a radius of 1,976.0 feet, 599.5 feet and N. 11° 06' E. 513.9 feet to the northwest corner of said parcel No. 4 and the southwest corner of parcel No. 3; thence continuing along the exterior taking line and the westerly line of said parcel No. 3, N. 11° 06' E. 633.5 feet, on a curve to the right with a radius of 1,021.0 feet, 309.5 feet, N. 28° 28' E. 446.6 feet, S. 61° 32' E. 16.0 feet, N. 28° 28' E. 108.5 feet, on a curve to the left with a radius of 448.3 feet, 214.5 feet, N. 1° 03' E. 107.9 feet, on a curve to the right with a radius of 548.3 feet, 326.0 feet, N. 35° 07' E. 142.1 feet, on a curve to the right with a radius of 548.3 feet, 209.6 feet, N. 57° 01' E. 116.1 feet, on a curve to the left with a radius of 768.6 feet, 237.1 feet and N. 39° 20' E. 245.2 feet to the northwest corner of said parcel No. 3, which is the most southerly point of parcel No. 1; thence continuing along the exterior taking line and the westerly line of said parcel, the following courses, distances and curves: N. 39° 20' E. 326.1 feet, on a curve to the left with a radius of 1,860.0 feet, 209.4 feet, N. 33° 10' E. 672.5 feet, crossing the Schoharie-Delaware County line, which is also the line between the Towns of Gilboa and Roxbury, on a curve to the right with a radius of 878.1 feet, 253.6 feet, on a curve to the left with a radius of 666.3 feet, 330.0 feet, N. 21° 20' E. 75.2 feet, on a curve to the right with a radius of 746.5 feet, 174.6 feet, on a curve to the left with a radius of 1,096.0 feet, 334.3 feet, N. 17° 16' E. 649.4 feet, on a curve to the left with a radius of 452.1 feet, 356.8 feet, on a curve to the right with a radius of 480.6 feet, 224.0 feet, on a curve to the left with a radius of 448.3 feet, 498.8 feet, N. 65° 00' W. 317.7 feet, on a curve to the right with a radius of 548.3 feet, 365.2 feet, N. 26° 51' W. 83.8 feet and on a curve to the left with a radius of 1,553.6 feet, 92.6 feet, said point being the northwest corner of parcel No. 1; thence along the northerly line of said parcel N. 86° 01' E. 1,418.2 feet, S. 57° 36' E. 120.2 feet, S. 1° 52' E. 99.4 feet and N. 85° 58' E. 945.5 feet to the northeast corner of said parcel No. 1, said point being in the center of Schoharie creek, and in the line between the Towns of Conesville and Gilboa; thence along the easterly line of said parcel, the center line of said creek and the said town line, the following courses and distances: S. 3° 32' E. 146.3 feet, S. 12° 04' E. 368.1 feet, S. 8° 19' W. 215.9 feet, S. 21° 04' W. 386.8 feet, S. 10° 39' W. 324.6 feet, S. 18° 26' W. 389.0 feet, S. 30° 00' W. 364.3 feet, S. 33° 23' W. 354.5 feet, S. 30° 17' W. 158.6 feet, S. 27° 13' W. 277.7 feet, S. 31° 33' W. 215.9 feet, S. 42° 07' W. 210.3 feet, S. 49° 00' W. 111.3 feet, S. 45° 00' W. 178.2 feet, S. 55° 59' W. 196.6 feet, S. 51° 45' W. 132.4 feet, S. 58° 57' W. 222.9 feet and S. 54° 07' W. 249.6 feet to the point of place of beginning.

The rights to be acquired by the City of New York in the above described real estate are as follows: The fee in parcels Nos. 1, 2, 3, 4, 8, 9, 11, 13, 24, 30, 38, 50, 55, 61, 69 and 70, and a perpetual easement in parcels Nos. 5, 6, 7, 10, 12, 14-23 incl., 23-A, 25-29 incl., 31-37 incl., 39-49 incl., 51-54 incl., 56, 56-A, 57-60 incl., and 62-68 incl.

Reference is hereby made to the map, filed as aforesaid in the offices of the county clerks of the Counties of Ulster, Greene, Delaware and Schoharie, for a more detailed description of the real estate and the right to be taken therein.

Dated, March 17, 1917.  
LAMAR HARDY, Corporation Counsel, Office and P. O. address, Municipal Building, Chambers and Centre Streets, Borough of Manhattan, New York City. m23,mv5

#### NEW YORK SUPREME COURT—SCHOHARIE COUNTY.

##### SCHOHARIE RESERVOIR, SECTION 2.

In the Matter of the Application and Petition of the Board of Water Supply of The City of New York for the appointment of a commission under Chapter 724 of the Laws of 1905, as amended.

PUBLIC NOTICE IS HEREBY GIVEN THAT it is the intention of the Corporation Counsel of The City of New York to make application to the Supreme Court for the appointment of commissioners, under Chapter 724 of the Laws of 1905, as amended.



Such application is to be made at a Special Term of the said Court, to be held at the Court House in the City of Kingston, Ulster County, New York, on the 5th day of May, 1917, at 10 o'clock in the forenoon of that day, or as soon thereafter as counsel can be heard.

The object of this application is to obtain an order of the Court for the appointment of three disinterested and competent freeholders, at least one of whom shall reside in the County of New York, and at least one of whom shall reside in the County of Schoharie, as Commissioners of Appraisal to ascertain and appraise the compensation to be made to the owners and all persons interested in the real estate laid down on a certain map entitled:

"Board of Water Supply of the City of New York. Map of real estate situated in the Town of Gilboa, County of Schoharie and State of New York, to be acquired by the City of New York under the provisions of chapter 724 of the laws of 1905, as amended, for the construction of Schoharie reservoir and appurtenances in the vicinity of Gilboa."

—which map was filed in the County Clerk's office, County of Schoharie, at Schoharie, N. Y., on the 19th day of March, 1917, and that said Commissioners of Appraisal shall also ascertain and determine and state separately the items of damage, if any, for such decrease in value as the owner of any real estate not taken or of any established business may be entitled by reason of Section 42, Chapter 724, of the Laws of 1905, as amended by Section 9, Chapter 314 of the Laws of 1906, and as amended by Section 2, Chapter 327 of the Laws of 1916, provided that an agreement cannot be had with the Board of Water Supply, and further provided that said damages arise by reason of acts of the City of New York or its Board of Water Supply after May 12th, 1916.

And for such other and further relief as may be just and proper.

The real estate laid down on said map is situated in the Town of Gilboa, County of Schoharie and State of New York.

The following is a description of the real estate proposed to be taken or affected for the purposes indicated in Chapter 724 of the Laws of 1905, as amended, as laid down on said map:

Beginning at the most northerly point of a line between parcels Nos. 74 and 75, which point is an angle in a stone wall on the easterly side of a road from Grand Gorge to Blenheim, about 1,900 feet northerly from the junction of the roads from Gilboa, South Gilboa, Grand Gorge and Blenheim, and running from thence along the westerly lines of parcels Nos. 74, 76, 79 and 80, the following courses, distances and curves: N. 43° 23' E. 1,414.4 feet, N. 87° 02' E. 398.2 feet, N. 47° 53' E. 278.9 feet, on a curve to the left with a radius of 460.3 feet, 307.4 feet, on a curve to the right with a radius of 495.2 feet, 242.5 feet, N. 37° 41' E. 224.3 feet, on a curve to the right with a radius of 495.2 feet, 80.1 feet, N. 46° 57' E. 206.5 feet, on a curve to the right with a radius of 247.5 feet, 236.4 feet, S. 78° 21' E. 129.5 feet, on a curve to the left with a radius of 268.6 feet 273.3 feet, to a point near the westerly side of a road to Blenheim; thence along the northerly line of parcel No. 81 and continuing along the northerly line of the before mentioned parcel No. 80 and the exterior taking line, crossing said road and Schoharie creek S. 46° 38' E. 291.4 feet; thence along the northerly and easterly lines of parcel 82 and continuing along the exterior taking line the following courses, distances and curves: N. 82° 54' E. 621.4 feet, S. 65° 36' E. 380.0 feet, crossing a road leading from Gilboa to Broome Center, S. 24° 23' W. 498.0 feet, on a curve to the right with a radius of 623.0 feet, 75.0 feet, S. 31° 20' W. 146.8 feet, on a curve to the left with a radius of 308.1 feet, 185.6 feet, S. 3° 13' E. 221.8 feet, S. 85° 13' E. 723.9 feet and S. 45° 31' E. 795.3 feet to the northeast corner of parcel No. 119; thence S. 7° 23' E. 21.2 feet to a point in the center of a road from Broome Center to Gilboa; thence along the center of the road and the southerly line of parcels Nos. 119 and 120 the following courses and distances: S. 77° 10' W. 90.6 feet, S. 56° 01' W. 83.3 feet, S. 47° 52' W. 131.4 feet, S. 52° 04' W. 49.0 feet, S. 53° 02' E. 24.4 feet, S. 39° 02' W. 204.0 feet, S. 59° 43' W. 79.3 feet, S. 74° 16' W. 77.4 feet, S. 81° 12' W. 282.4 feet, N. 33° 34' E. 29.5 feet, S. 75° 32' W. 167.0 feet, N. 81° 44' W. 19.3 feet to the northeast corner of parcel No. 121; thence along the easterly line thereof S. 33° 37' W. 102.0 feet, N. 66° 22' W. 109.8 feet and S. 33° 17' W. 180.3 feet to a point in the northerly line of parcel No. 127; thence along the northerly, easterly and southerly lines thereof S. 60° 04' E. 57.4 feet, S. 33° 14' W. 14.0 feet and N. 60° 04' W. 57.5 feet to the northeast corner of parcel No. 122; thence along the easterly line thereof S. 33° 17' W. 197.4 feet to a point in the center of a road from Gilboa to Prattville; thence along the center of said road N. 57° 18' W. 171 feet to the northeast corner of parcel No. 131; thence along the easterly line thereof S. 32° 04' W. 103.5 feet to a point in the northerly bank of Schoharie creek, which point is also in the northerly line of parcel No. 105; thence along the northerly bank of said creek and the northerly line of said parcel S. 66° 05' E. 35.0 feet, S. 56° 18' E. 216.8 feet, S. 49° 23' E. 143.6 feet, S. 39° 40' E. 217.0 feet; thence S. 48° 24' W. 82.5 feet to a point in the center of said creek and the northerly line of parcel No. 72; thence along the center of said creek and the northerly line of said parcel the following courses and distances: S. 41° 36' E. 321.1 feet, S. 46° 20' E. 211.5 feet, S. 38° 14' E. 126.0 feet, S. 47° 11' E. 370.8 feet, S. 45° 00' E. 182.4 feet, S. 35° 13' E. 124.8 feet, S. 28° 43' E. 297.6 feet, S. 34° 44' E. 156.3 feet; thence S. 30° 19' W. 63.8 feet to a point in the southerly bank of said creek; thence along the southerly line of the before mentioned parcel No. 72 the following courses and distances: S. 84° 55' W. 1,260.4 feet, crossing a road from Gilboa to Prattville, S. 15° 39' W. 356.7 feet, S. 51° 12' W. 330.9 feet to a point in the exterior taking line; thence along said exterior taking line and continuing along the southerly line of said parcel No. 72 N. 58° 34' W. 2,084.6 feet to the most easterly corner of parcel No. 71; thence along the southerly line of said parcel and the exterior taking line S. 63° 58' W. 507.9 feet and N. 85° 13' W. 478.2 feet; thence along the westerly line of parcels Nos. 71 and 72 and the exterior taking line N. 22° 24' W. 1,142.4 feet to the southeast corner of parcel No. 75; thence along the southerly line of said parcel and the exterior taking line S. 88° 38' W. 429.4 feet to a point in the center of a highway from Gilboa to Grand Gorge; thence along the center of said highway and continuing along the exterior taking line and the southerly line of said parcel No. 75, S. 80° 02' W. 113.1 feet, S. 48° 10' W. 107.4 feet, S. 32° 09' W. 99.1 feet, S. 41° 03' W. 236.0 feet to a point at the junction of the roads from Gilboa, South Gilboa, Grand Gorge and Blenheim; thence still continuing along the exterior taking line and along the easterly side of a road to Blenheim the following courses and distances: N. 2° 25' E. 95.1 feet, N. 34° 22' E. 187.8 feet, N. 4° 07' E. 175.4 feet, N. 1° 05' W. 756.2 feet, N. 4° 07' E. 675.4 feet to the point or place of beginning.

The fee is to be acquired in the above described real estate.

Reference is hereby made to the map, filed as aforesaid in the office of the county clerk of

the County of Schoharie, for a more detailed description of the real estate to be taken.

Dated March 19, 1917.  
LAMAR HARDY, Corporation Counsel, Office and P. O. Address, Municipal Building, Chambers and Center streets, Borough of Manhattan, New York City. m23,m75

#### DEPARTMENT OF WATER SUPPLY, GAS AND ELECTRICITY.

##### Proposals.

SEALED BIDS WILL BE RECEIVED BY the Commissioner of Water Supply, Gas and Electricity, at Room 2351, Municipal Building, Manhattan, until 12 p. m. on

**TUESDAY, MAY 8, 1917.**  
Boroughs of Manhattan and The Bronx.  
FOR FURNISHING AND DELIVERING CHLORIDE OF LIME AND CHLORINE GAS. The time allowed for the performance of the contract is ninety (90) consecutive calendar days. The amount of security required is thirty (30) per cent. of the contract amount awarded. No bid will be considered unless it is accompanied by a deposit. Such deposit shall be in an amount not less than one and one-half (1½) per cent. of the total amount of the bid.

The bidder will state the price per unit, as called for in the schedules of quantities and prices, by which the bids will be tested. Award if made will be made to the lowest formal bidder on each item.

Bids must be submitted in duplicate, each copy in a separate envelope. No bid will be accepted unless this provision is complied with. Blank forms of bid, proposal and contract, including specifications, approved as to form by the Corporation Counsel, can be obtained at Room 2351, Municipal Building, Manhattan.

WILLIAM WILLIAMS, Commissioner.  
Dated, April 25, 1917. a27,m8  
See General Instructions to Bidders on last page, last column, of the "City Record."

#### DEPARTMENT OF STREET CLEANING.

##### Proposals.

SEALED BIDS WILL BE RECEIVED BY the Commissioner of Street Cleaning at Room 1240, Municipal Building, Manhattan, until 12 noon, on

**TUESDAY, MAY 1, 1917.**  
FOR FURNISHING AND DELIVERING SIX (6) LOCOMOTIVE CRANES. The time allowed for the delivery of materials and supplies and the full performance of the contract is 150 consecutive calendar days. The amount of security required for the faithful performance of the contract is 30 per cent. of the amount of the contract price.

Bids must be submitted in duplicate in separate envelopes.

The bidder will state the price of each item or article contained in the schedules per crane, by which the bids will be tested. The extensions must be made and footed up, as the bids will be read from the total and awards made to the lowest bidder on the total.

Delivery will be required to be made at the time and in the manner and in such quantities as may be directed.

Blank forms and further information may be obtained at the office of the Department of Street Cleaning, Manhattan.

J. T. FETHERSTON, Commissioner.  
Dated, April 18, 1917. a20,m1  
See General Instructions to Bidders on last page, last column, of the "City Record."

#### DEPARTMENT OF HEALTH.

##### Proposals.

SEALED BIDS WILL BE RECEIVED BY the Board of Health of the Department of Health, Centre and Walker sts., Manhattan, until 10.30 a. m., on

**FRIDAY, MAY 4, 1917.**  
FOR FURNISHING AND DELIVERING FRESH FRUITS AND VEGETABLES, AS REQUIRED, TO THE HOSPITALS AND THE TUBERCULOSIS DAY CAMPS IN THE VARIOUS BOROUGHES OF THE CITY OF NEW YORK FROM MAY 4 TO DECEMBER 31, 1917.

The time for the performance of the contract is from May 4 to Dec. 31, 1917.

The amount of security required is thirty (30) per cent. of the contract amount awarded.

No bid will be considered unless it is accompanied by a deposit. Such deposit shall be in an amount not less than one and one-half (1½) per cent. of the total amount of the bid.

The bidder will state the price per unit, as called for in the schedules of quantities and prices, by which the bids will be tested.

The extensions must be made and footed up, as the bids will be read from the total and awards, if made, made to the lowest bidder on each class, as stated in the schedules.

Bids must be submitted in duplicate, each copy in a separate envelope. No bid will be accepted unless this provision is complied with.

Blank forms and further information may be obtained at the office of the Chief Clerk of the Department of Health, Centre and Walker sts., Manhattan.

HAVEN EMERSON, M. D., President; ALFRED E. SHIPLEY, M. D., Secretary.  
Dated, April 23, 1917. a23,m4  
See General Instructions to Bidders on last page, last column, of the "City Record."

#### Auction Sale.

THE DEPARTMENT OF HEALTH WILL sell at public auction on

**WEDNESDAY, MAY 2, 1917,**

at 11 a. m., at the Willard Parker Hospital, foot of E. 16th st., Manhattan.

THE FOLLOWING ITEMS OF OLD METALS, ROPE, RUBBER, BARRELS AND SHOP FAT, APPROXIMATELY:

5860 lbs. Scrap Iron.

2,265 lbs. Brass.

100 lbs. Copper.

2,500 lbs. Rope.

4,810 lbs. Rubber.

1,900 lbs. Mixed Metals (Brass, Cooper and Lead).

72 Wooden Barrels.

23,700 lbs. Scrap Iron, now at the Kingston Avenue Hospital, Kingston ave. and Fenimore st., Brooklyn, from which point it must be removed by the successful bidder.

20,000 lbs. Shop Fat to be delivered to the successful bidder during the next two years at the Willard Parker Hospital, foot of E. 16th st., the successful bidder to furnish all necessary containers to remove the fat from the premises, and make payment therefor not later than the 10th day of the succeeding month.

TERMS OF SALE.

Cash payment in bankable funds shall be made at the time and place of sale, and removal of the materials (with the exception of the item of shop fat) must be completed within 48 hours after close of sale. If the purchaser fails to remove the materials (except shop fat) within five days, the purchase money and ownership of the same shall be forfeited. A deposit of 50 per cent. of the value of the purchase will be required at time bid is accepted.

Shop fat will be delivered to the successful bidder once a week or oftener, if necessary, at the Willard Parker Hospital, foot of E. 16th st., Manhattan. The successful bidder on Shop Fat must furnish a security deposit of \$100 at time of bidding, which shall be retained by the Comptroller of the City of New York for a period of two years to guarantee the faithful performance of the agreement.

All the above materials may be seen for inspection at the Willard Parker Hospital, foot of E. 16th st., Manhattan.

HAVEN EMERSON, M. D., Commissioner.  
ALFRED E. SHIPLEY, M. D., Secretary. a20,m2

#### BELLEVUE AND ALLIED HOSPITALS, DEPARTMENTS OF PUBLIC CHARITIES, CORRECTION AND HEALTH.

##### Proposals.

SEALED BIDS WILL BE RECEIVED BY Bellevue and Allied Hospitals, and the Departments of Public Charities, Correction and Health, at the office of the Central Purchase Committee, Room 1220, Municipal Building, Manhattan, until 12.30 p. m., on

**MONDAY, MAY 7, 1917.**

FOR FURNISHING AND DELIVERING EGGS.

The time for the performance of the contract is on or before Dec. 31, 1917.

The amount of security required is thirty (30) per cent. of the contract amount awarded.

No bid will be considered unless it is accompanied by a deposit. Such deposit shall be in an amount not less than one and one-half (1½) per cent. of the total amount of the bid.

The bidder will state the price per unit, as called for in the schedules of quantities and prices, by which the bids will be tested. The extensions must be made and footed up, as the bids will be read from the total and awards, if made, made to the lowest bidder on each item, as stated in the schedules.

Bids must be submitted in duplicate, each copy in a separate envelope. No bid will be accepted unless this provision is complied with.

Blank forms and further information may be obtained at the office of the Central Purchase Committee, 12th floor, Municipal Building, Manhattan.

BELLEVUE AND ALLIED HOSPITALS.

JOHN W. BRANNAN, M. D., President.

DEPARTMENT OF PUBLIC CHARITIES.

JOHN A. KINGSBURY, Commissioner.

DEPARTMENT OF CORRECTION.

BURDETTE G. LEWIS, Commissioner.

DEPARTMENT OF HEALTH.

HAVEN EMERSON, M. D., Commissioner. a25,m7

See General Instructions to Bidders on last page, last column, of the "City Record," except for the address of the office for receiving and opening bids.

#### NOTICE TO BIDDERS AT SALES OF OLD BUILDINGS, ETC.

TERMS AND CONDITIONS UNDER WHICH BUILDINGS, ETC., WILL BE SOLD FOR REMOVAL FROM CITY PROPERTY.

THE BUILDINGS AND APPURTENANCES

thereto will be sold to the highest bidder, who must pay cash or certified check, drawn to the order of the Comptroller of the City of New York, and must also give a certified check or cash in half the amount of the purchase price as security for the faithful performance of the terms and conditions of the sale.

Where the amount of the purchase price does not equal or exceed the sum of \$50, the sum of \$50 will be the amount of the security to be deposited. This security may at any time after the expiration of the contract period be applied by the City to the cost of completing any of the work required under the contract, but unfinished at the expiration of the contract period.

The purchaser shall not lease, occupy, cause or permit the building or buildings, etc., purchased by him to be used or occupied for any purpose other than that of their speedy removal nor shall he collect any rental or other revenue for the use of either the land or the buildings, etc., situated thereon. The breach of either or any of these conditions shall forthwith void the sale and cause immediate forfeiture of the purchase money and the security deposited for the faithful performance of the conditions of the sale.

The placing therein or permitting the occupancy of any such building by any tenant free, for rent or otherwise, excepting the necessary watchmen or the workmen engaged in the actual demolition thereof, shall of itself be a breach of the above conditions of sale.

The sale will be as of the condition of the property on date of delivery thereof to the purchaser. The City of New York will not be responsible for any change or loss of work or business in the condition of the buildings, or their appurtenances between the time of the sale thereof and the time of delivering possession to the purchaser, after being properly vacated of all tenants. The sale and delivery to purchaser will be made as nearly together as the circumstances of vacating the structures of their tenants will permit.

All the material of the buildings, sheds, walks, structures and cellars of whatsoever nature, with their exterior and interior fixtures, appurtenances and foundations of all kinds, except the exterior walls of the buildings and their foundations and the sidewalks and curb in front of said buildings, extending within the described area, shall be torn down and removed from the premises. No part of the debris or waste resulting from demolition shall be allowed to remain on the premises, except old mortar or plaster only, which may be left, but not higher at any point than two feet below the curb opposite that point. The exterior walls and their foundations shall be taken down only to a plane whose elevation shall be the level of the curb in front of the building. Where there is no curb the elevation of the surrounding ground shall be considered curb level. All wells, cesspools, sinks, etc., existing on the property must be filled to the level of the surrounding ground with clean earth.

The purchaser at the sale shall also withdraw and remove all abandoned water taps and old service mains, and in place thereof cause to be inserted a brass plug in the main water pipe in the street, in compliance with the rules and regulations of the Department of Water Supply, Gas and Electricity, and furnish the Department of Finance with a certificate from the Department of Water Supply, Gas and Electricity that this has been performed.

The purchaser at the sale shall also remove all house sewer connections to the main sewer in the street and the openings of the main sewer in street shall be properly closed in compliance with the directions of the Bureau of Sewers in the Borough in which the buildings are situated, and furnish the Department of Finance with a certificate from the Bureau of Sewers that the work has been properly performed.

The permit for all openings in the street to be obtained by and at the expense of the purchaser of the building.

Failure to remove said buildings, appurtenances, or any part thereof, within thirty days from the day of possession will work forfeiture

of ownership of such buildings, appurtenances or portions, as shall then be left standing, together with all moneys paid by said purchaser on account thereof at the time of the sale, and the bidder's asset to the above conditions being understood to be implied by the act of bidding, and The City of New York will, without notice to the purchaser, cause the same to be removed, and the cost and expense thereof charged against the security above mentioned.

The work of removal must be carried on in every respect in a thorough and workmanlike manner, and must be completed within thirty days from the date of possession, and the successful bidder will provide and furnish all materials or labor and machinery necessary thereto, and will place proper and sufficient guards and fences and warning signs by day and night for the prevention of accidents, and will indemnify and save harmless The City of New York, its officers, agents and servants, and each of them, against any and all suits and actions, claims and demands of every name and description brought against it, them or any of them, and against and from all damage and costs to which it, they or any of them be put by reason of injury to the person or property of another, resulting from negligence or carelessness in the performance of the work, or in guarding the same, or from any improper or defective materials or machinery, implements or appliances used in the removal of said buildings.

Where party walls are found to exist between buildings purchased by different bidders, the materials of said party walls shall be understood to be equally divided between the separate purchasers.

Party walls and fences, when existing against adjacent property not sold, shall not be taken down. All furrings, plaster, chimneys, projecting brick, etc., on the faces of such party walls are to be taken down and removed. The walls shall be made permanently self-supporting, beam holes, etc., bricked up, and the wall pointed and made to exclude wind and rain and present a clean exterior. The roofs and adjacent buildings shall be properly flashed and painted and made watertight where they have been disturbed by the operations of the Contractor.

No buildings, parts of buildings, fixtures or machinery sold for removal under these terms and conditions shall in any case be re-located or re-erected within the lines of any proposed street or other public improvement, and if any such buildings, parts of buildings, fixtures or machinery, etc., shall be re-located or re-erected within the lines of any proposed street or other public improvement, title thereto shall thereupon become vested in The City of New York and a resale at public or private sale may be made in the same manner as if no prior sale thereof had been made.

The Comptroller of The City of New York reserves the right, on the day of sale, to withdraw from sale any of the buildings, parts of buildings and machinery included therein, or to reject any and all bids, and be it further

Resolved, That while the said sale is held under the supervision of the Commissioners of the Sinking Fund, the Comptroller is authorized to cause the sale to be advertised and to direct the sale thereof as financial officer of the City.

#### PROPOSALS FOR BIDS AND ESTIMATES FOR THE CITY OF NEW YORK.

##### NOTICE TO CONTRACTORS.

##### GENERAL INSTRUCTIONS TO BIDDERS.

The person or persons making a bid or estimate for any service, work, materials or supplies for The City of New York, or for any of its departments, bureaus or officers, shall furnish the same in a sealed envelope, indorsed with the title of the supplies, materials, work or services for which the bid or estimate is made, with his or their name or names and the date of presentation to the President or Board or to the head of the Department at his or its office, on or before the date and hour named in the advertisement for the same, at which time and place the estimates received will be publicly opened by the President or Board or head of said Department and read, and the award of the contract made according to law as soon thereafter as practicable.

Each bid or estimate shall contain the name and place of residence of the person making the same, and names of all persons interested with him therein, and, if no other person be so interested, it shall distinctly state that fact; also, that it is made without any connection with any other person making an estimate for the same purpose, and is in all respects fair and without collusion or fraud, and that no member of the Board of Aldermen, head of a department, chief of a bureau, deputy thereof, or clerk therein, or other officer of The City of New York is, shall be or become interested, directly or indirectly, as contracting party, partner, stockholder, surety or otherwise in or in the performance of the contract or in the supplies, work or business to which it relates, or in any portion of the profits thereof. The bid or estimate must be verified by the oath, in writing, of the party or parties making the estimate that the several matters stated therein are in all respects true.

No bid or estimate will be considered unless as a condition precedent to the reception or consideration of any proposal, it be accompanied by a certified check upon one of the State or National banks of The City of New York, drawn to the order of the Comptroller, or money or corporate stock or certificates of indebtedness of any nature issued by The City of New York, which the Comptroller shall approve as of equal value with the security required in the advertisement of the amount of not less than three per cent. of the amount of the estimate, or the amount of the bond required, as provided in section 420 of the Greater New York Charter.

The amount shall be as specified in the proposals or instructions to bidders and shall not be in excess of 5 per cent.

The certified check or money should not be inclosed in the envelope containing the bid or estimate, but should be either inclosed in a separate envelope addressed to the head of the Department, President or Board, or submitted personally upon the presentation of the bid or estimate.

For particulars as to the quantity or quality of the supplies, or the nature and extent of the work, reference must be made to the specifications, schedules, plans, etc., on file in the said office of the President, Board or Department.

No bid shall be accepted from or contract awarded to any person who is in arrears to The City of New York upon debt or contract, or who is a defaulter as surety or otherwise, upon any obligation of the City.

The contract must be bid for separately.

The right is reserved in each case to reject all bids or estimates if it is deemed to be for the interest of the City so to do.

Bidders will write out the amount of their bids or estimates in addition to inserting the same in figures.

Bidders are requested to make their bids or estimates upon the blank forms prepared and furnished by the City, a copy of which, with the proper envelope in which to inclose the bid, together with a copy of the contract, including the specifications, in the form approved by the Corporation Counsel can be obtained upon application therefor at the office of the Department for which the work is to be done. Plans and drawings of construction work may be seen there.