

THE CITY RECORD.

VOL. XLIII. NUMBER 12901.

NEW YORK, MONDAY, OCTOBER 18, 1915.

PRICE, 3 CENTS.

THE CITY RECORD.

OFFICIAL JOURNAL OF THE CITY OF NEW YORK.
Published Under Authority of Section 1526, Greater New York Charter, by the
BOARD OF CITY RECORD.
JOHN PURROY MITCHELL, Mayor.
LAMAR HARDY, CORPORATION COUNSEL. WILLIAM A. PRENDERGAST, COMPTROLLER.

Supervisor's Office, Municipal Building, 8th floor.
Published daily, at 9 a. m., except legal holidays, at Nos. 96 and 98 Reade street (north side), between West Broadway and Church street, New York City.
Subscription, \$9.30 per year, exclusive of supplements. Daily issue, 3 cents a copy.
SUPPLEMENTS: Civil List (containing names, salaries, etc., of the City employees), Two Dollars; Official Canvass of Votes, 10 cents; Registry Lists, 5 cents each assembly district; Law Department Supplement, 10 cents; Annual Assessed Valuation of Real Estate, 25 cents each section; postage prepaid.
ADVERTISING: Copy for publication in the City Record must be received at least TWO (2) days before the date fixed for the first insertion; when proof is required for correction before publication, copy must be received THREE (3) days before the date fixed for the first insertion.
COPY for publication in the corporation newspapers of Brooklyn must be received at least THREE (3) days before the date fixed for the first insertion.
Entered as Second-class Matter, Post Office at New York City.

TABLE OF CONTENTS.

Aldermen, Board of—	Municipal Civil Service Commission—	
Public Hearings by the Committee on	Proposed Amendments to Classifica-	7888
Buildings	tions	7888
Art Commission—	Notice to Bidders at Sales of Old Build-	7904
Minutes of Meetings Held September	ings, etc.	7885
16 and 28, 1915	Official Directory	7889
Assessors, Board of—	Parks, Department of—	
Completion of Assessments	Proposals	7889
Notice to Present Claims for Damages	Report of Meteorological Observatory	
7893	for the Week Ending October 2,	
Bellevue and Allied Hospitals—	1915	7885
Proposals	Police Department—	
Board Meetings	Auction Sale	7886
7886	Owners Wanted for Unclaimed Prop-	
Bridges, Department of—	erty	7886
Reports for Weeks Ended September	Public Service Commission, First District—	
18 and 25, 1915	Calendar for the Week Commencing	
7885	October 18, 1915	7881
Bronx, Borough of—	Invitation to Bidders	7889
Proposals	Invitation to Contractors	7889
Report of Bureau of Buildings for	Queens County Clerk—	
Week Ended October 9, 1915	Proposals	7891
7885	Richmond, Borough of—	
Brooklyn, Borough of—	Proposals	7900
Proposals	Sinking Fund, Commissioners of—	
Changes in Departments, Etc.	Public Notices	7888
7885	Street Cleaning, Department of—	
Correction, Department of—	Proposals	7888
Proposals	Reports for the Quarters Ending	
Docks and Ferries, Department of—	September 30, December 31, 1914,	
Proposals	March 31 and June 30, 1915	7884
7891	Supreme Court, First Department—	
Education, Department of—	Application to Amend Proceedings ..	7901
Proposals	Application for Appointment of Com-	
7892	missioners	7901
Estimate and Apportionment, Board of—	Filing Bill of Costs	7902
Budget Hearings on Departmental Es-	Filing Final Reports	7900
timates	Filing Preliminary Abstracts	7901
7881	Hearings on Qualifications	7900
Notice of Public Hearing, Franchise	Supreme Court, Second Department—	
Matters	Application for Appointment of Com-	
7893	missioners	7904
Notice of Public Hearing, Public Im-	Application to Amend Proceedings ..	7904
provement Matters	Filing Bill of Costs	7903
7893	Filing Final Reports	7903
Public Hearing for Taxpayers	Filing Preliminary Abstracts	7903
7881	Taxes and Assessments, Departments of—	
Finance, Department of—	Notice to Property Owners	7891
Confirmation of Assessments	Water Supply, Board of—	
7890	Abstract of Expenditures Made and	
Corporation Sales of Buildings	Estimated Liabilities Incurred	
7890	During the Month of September,	
Corporation Sales of Real Estate ..	1915	7885
7891	Proposals	7904
Interest on City Bonds and Stock ..	Water Supply, Gas and Electricity, Depart-	
7891	ment of—	
Notice of Sales of Tax Liens	Proposals	7900
7891		
Place for Holding Children's Court ..		
7891		
Sureties on Contracts		
7891		
Vouchers Received October 16, 1915 ..		
7883		
Warrants Made Ready for Payment		
October 16, 1915		
7881		
Fire Department—		
Auction Sale		
7890		
Proposals		
7889		
Health, Department of—		
Proposals		
7891		
Instructions to Bidders for Work to Be		
Done or Supplies to Be Furnished ..		
7904		
Manhattan, Borough of—		
Proposals		
7887		

BOARD OF ESTIMATE AND APPORTIONMENT

Budget Hearings on Departmental Estimates for Year 1916 Before the Sub-Committee of the Committee on Tax Budget of the Board of Estimate and Apportionment at Its Office, Room 737, Municipal Building.

Monday, October 18, 1915.
10 A. M. 2:30 P. M.
Law Department. Department of Water Supply, Gas and
President, Borough of Richmond. Electricity (exclusive of Bureau of
Water Supply).

Tuesday, October 19, 1915.
9:30 A. M. 2:30 P. M.
Department of Education. Department of Parks, Manhattan and
10 A. M. Richmond (Incl. Institutions).
Police Department. 4:30 P. M.
Department of Parks, Brooklyn (Incl. Department of Parks, Bronx (Incl. In-
Institutions). stitutions).
7:30 P. M.
Department of Parks, Queens.

Wednesday, October 20, 1915.
10 A. M. 2:15 P. M.
President, Borough of Manhattan. Department of Street Cleaning.
10:30 A. M.
Department of Finance.

Thursday, October 21, 1915.
9:30 A. M. 2:30 P. M.
Department of Education (Continued). Mayoralty.
10 A. M.
Department of Public Charities. President, Borough of Brooklyn.
Department of Taxes and Assess-
ments.

Friday, October 22, 1915.
10 A. M.
Department of Correction, Board of
Parole. President, Borough of Queens.

Saturday, October 23, 1915.
10 A. M.
Bellevue and Allied Hospitals. SAMUEL C. HYER, Clerk to Sub-Committee.

PUBLIC HEARINGS FOR TAXPAYERS.

Budget for 1916.

PUBLIC NOTICE IS HEREBY GIVEN, That, pursuant to a resolution adopted by the Board of Estimate and Apportionment on October 1, 1915, PUBLIC HEAR-

INGS will be held on MONDAY, OCTOBER 25, 1915, and TUESDAY, OCTOBER 26, 1915, in Room 16, City Hall, Borough of Manhattan, at 10 o'clock a. m., in regard to the BUDGET FOR 1916, as tentatively prepared, and the TAXPAYERS OF THE CITY are invited to appear and be heard on those days, relative to appropriations to be made and included in said Budget.

Dated, New York, October 5, 1915.
05,26

JOSEPH HAAG, Secretary.

BOARD OF ALDERMEN.

Public Hearings by the Committee on Buildings.

PUBLIC NOTICE IS HEREBY GIVEN that the Committee on Buildings of the Board of Aldermen will hold a public hearing in the Aldermanic Chamber, City Hall, Borough of Manhattan, on THURSDAY, OCTOBER 21, 1915, at 2 o'clock p. m., on the following matters:

No. 2100. Ordinance in relation to frame buildings.

No. 2101. Ordinance in relation to chimneys and heating apparatus.

(Both of these proposed ordinances may be found in the minutes of the Board of Aldermen published in the City Record of Thursday, October 7, 1915.)

All persons interested are invited to attend.

08,21 P. J. SCULLY, City Clerk and Clerk of the Board of Aldermen.

PUBLIC SERVICE COMMISSION—FIRST DISTRICT.

No. 154 NASSAU STREET, NEW YORK CITY.

Calendar for the Week Commencing October 18, 1915.

Monday, October 18, 1915—11.00 A. M.—Room 305—Case No. 2021—Union Railway Company of New York City—"Application for approval of exercise of franchise for 136th Street, Willis Avenue and 125th Street extension"—Whole Commission. 2.00 P. M.—Room 305—Case No. 2026—Edison Electric Illuminating Company of Brooklyn—V. Hugo Koehler, Complainant—"Alleged overcharge for electric current"—Commissioner Williams.

Tuesday, October 19, 1915—10.30 A. M.—Room 305—Case No. 1540—Edison Electric Illuminating Company of Brooklyn—Albert Moritz et al., Complainants—"Rate for electricity in Brooklyn"—Commissioner Hayward. 11.00 A. M.—Room 310—Case No. 2022—Long Island Railroad Company—"Application for permission to construct and operate branch from Creedmoor to a point west of Lawrence Street, Flushing"—Commissioner Cram. 11.00 A. M.—Room 310—Case No. 2023—Long Island Railroad Company—"Application for determination as to manner in which proposed Creedmoor-Flushing Branch should cross various streets"—Commissioner Cram. 11.00 A. M.—14th Floor—Case No. 2029—New York Municipal Railway Corporation—"Application for approval of issue of \$20,000,000 additional bonds"—Whole Commission. 12.15 P. M.—Room 305—Queensboro Subway Route—"Opening of bids for the construction of a storm drain"—Whole Commission. 12.15 P. M.—Room 305—Case No. 1915—Consolidated Gas Company of New York—Edward B. Bruch, Complainant—"Rehearing concerning rules and regulations as to leasing of gas ranges"—Whole Commission. 2.00 P. M.—Room 305—Case No. 2027—Edison Electric Illuminating Company of Brooklyn—P. M. Dale & Son, Complainant—"Alleged overcharge for power service"—Commissioner Williams.

Wednesday, October 20, 1915—10.30 A. M.—Room 310—Case No. 2019—Belt Line Railway Corporation and New York Central Railroad Company—"Delays to service on West Side Line"—Commissioner Hayward. 11.00 A. M.—Room 305—Case No. 2025—United Electric Light and Power Company—Knox McAfee, Jr., Complainant—"Refusal to furnish service"—Commissioner Wood. 11.00 A. M.—Room 305—Case No. 2003—Interborough Rapid Transit Company—"Construction of new station at Eighth Avenue and 150th Street on Ninth Avenue elevated line"—Commissioner Wood.

Thursday, October 21, 1915—10.30 A. M.—Room 305—Case No. 1261—Long Island Railroad Company—"Alterations of grade crossings at Fresh Pond Road and Metropolitan Avenue, Bushwick Junction; hearing as to accounting"—Commissioner Williams. 11.00 A. M.—Room 305—Case No. 2030—New York Edison Company and United Electric Light and Power Company—"Forms of contracts for service in connection with interior fire alarm systems"—Commissioner Williams.

Friday, October 22, 1915—12.15 P. M.—R. T. 6465—Rapid Transit Railroads—"Application of Broadway Subway Extension Association in regard to extension of Broadway Line from 242nd Street to City Line"—Commissioners Wood and Hayward.

Regular meeting of the Commission held Tuesday and Friday at 12.15 p. m.
Meeting of the Committee of the Whole held Tuesday, Wednesday, Thursday and Friday at 10.30 a. m.

DEPARTMENT OF FINANCE.

WARRANTS MADE READY FOR PAYMENT IN DEPARTMENT OF FINANCE SATURDAY, OCTOBER 16, 1915.

Below is a statement of warrants made ready for payment on the above date, showing therein the Department of Finance voucher number, the dates of the invoices or the registered number of the contract, the date the voucher was filed in the Department of Finance, the name of the payee and the amount of the warrant.

Where two or more bills are embraced in the warrant, the dates of the earliest and latest are given, excepting that, when such payments are made under a contract, the registered number of the contract is shown in the place of the second invoice date.

Where the word "final" is shown after the name of the payee, payment will not be made until thirty days after the completion and acceptance of the work, but all of the other warrants mentioned will be forwarded through the mail unless some reason exists why payment is to be made in person, in which event written notice will be promptly given to the claimant.

In making a written or verbal inquiry at this office for any of the above mentioned warrants, it is requested that reference be made by the Department of Finance voucher number.

WILLIAM A. PRENDERGAST, Comptroller.

Finance Voucher No.	Invoice Dates or Contract Number.	Received in Department of Finance.	Name of Payee.	Amount.
Bellevue and Allied Hospitals.				
120604	9- 9-15	10-11-15	George Tiemann & Co.	5 35
120591	8-20-15	10-11-15	Agent and Warden of Auburn Prison	13 88
120606	7-16-15	10-11-15	Bloomington Bros.	51 00
120610	8-16-15	10-11-15	Whitall, Tatum Company.	69 76
120611	8-16-15	10-11-15	Nason Manufacturing Co.	65 92
120612	8-11-15	10-11-15	The Frank A. Rolling Co., Inc.	46 08
120594	8-24-15	10-11-15	Frank A. Hall & Sons.	28 75
120622	8- 2-15	10-11-15	V. Fiorentino.	14 20
120628	8-20-15, 8-30-15	10-11-15	Everson & Reed Co.	11 10
120632	8-12-15, 8-26-15	10-11-15	Parke, Davis & Co.	59 75
120634	8-31-15	10-11-15	Consolidated Dental Mfg. Co.	15 61
118404	7-17-15	10- 4-15	John Boyle & Co., Inc.	104 30
118408	7- 8-15, 8- 3-15	10- 4-15	Stanley & Patterson, Inc.	143 69
118422	8-24-15, 9-19-15	10- 4-15	Defender Photo Supply Co.	260 90
118418	8- 3-15, 8-16-15	10- 4-15	Defender Photo Supply Co.	517 76
118420	8-18-15	10- 4-15	Burnitol Manufacturing Co.	117 75
118414	6-30-15	10- 4-15	J. D. Stout & Co.	257 54
118405	6-12-15	10- 4-15	John F. Ferguson	108 00

Finance Voucher No.	Invoice Dates or Contract Number.	Received in Department of Finance.	Name of Payee.	Amount.	Finance Voucher No.	Invoice Dates or Contract Number.	Received in Department of Finance.	Name of Payee.	Amount.
118415	8-31-15	10- 1-15	Borden's Condensed Milk Company....	381 42	122232			Catholic Home Bureau	542 50
118423	7-24-15. 8-27-15	10- 4-15	George Murphy, Inc.....	352 92	122233			German Odd Fellows' Home and Orphan Asylum	1,326 49
6737			County Court, Kings County. George Rea	900 00	122234			Hebrew Infant Asylum of the City of New York	5,143 79
119274	9-30-15	10- 6-15	Burroughs Adding Machine Company..	80	122235			Jamaica Hospital	364 05
119276	9-30-15	10- 6-15	Monahan Express Company.....	2 55	122236			Jamaica Hospital	350 96
119275	10- 1-15	10- 6-15	The Manhattan Storage & Warehouse Co.	22 50	122237			Missionary Sisters, Third Order of St. Francis	8,722 88
119243	10- 2-15		College of The City of New York. Hugh D. McGrane	50 00	122238			Mary Immaculate Hospital	591 16
121077		10-11-15	R. V. Davis	17 22	122239			New York Juvenile Asylum	7,819 15
121083			R. V. Davis	6 14	122240			New York Ophthalmic Hospital	673 05
118396	10- 1-15	40932	Board of City Record. M. B. Brown Printing & Binding Co..	7,712 47	122241			New York Ophthalmic Hospital	580 20
120525	7- 7-15	10- 9-15	Department of Correction. J. S. Woodhouse Co.	35	122242			New York Ophthalmic Hospital	497 10
120524	8-18-15	10- 9-15	Wade's Towing Line	12 00	122243			New York Society for the Prevention of Cruelty to Children	7,083 33
120516	7- 8-15	10- 9-15	Walter F. Keenan & Bro.	4 50	122244			St. Christopher's Hospital for Babies..	289 70
120716		10-11-15	Doctor Joseph S. Amster	6 10	122245			St. Peter's Hospital	1,226 20
120717		10-11-15	Martin J. Feely, Head Keeper.....	13 05	122246			St. Peter's Hospital.....	1,112 26
120718	8-19-15. 8-26-15	10-11-15	Frank W. Fox, Warden	20 40	122247			St. Michael's Home.....	4,897 18
120713	7-31-15. 8-31-15	10-11-15	John J. Hanley, Warden	7 10	122248			The Society of the Lying in Hospital of the City of New York	2,996 75
120721	9-30-15	10-11-15	Frank J. Reynold	75 55	120687	9-18-15	10-11-15	American Writing Machine Co.....	8 65
120495	8-18-15	10- 9-15	Wade's Towing Co.	9 00	121233	9- 1-15	10-11-15	Department of Health. Robert J. Wilson	1 27
120483	7-20-15	10- 9-15	Kolesch & Co.	2 66	121240	9-25-15	10-11-15	Charles H. Moore	2,232 10
120490	8-16-15	10- 9-15	Kolesch & Co.	2 75	118318	6-21-15	10- 4-15	Bausch & Lomb Optical Co.....	141 20
120485			Hull, Grippen & Co.....	59 47	118264			Shults Bread Co.	393 90
120720	7-31-15. 8-31-15	10-11-15	Wm. W. Peabody	48 49	118266			The J. M. Morton Ice Cream Co.....	139 20
108547			District Attorney, Kings County. George Rea	1,800 00	118325	7-31-15	10- 4-15	Godfrey Keeler Co.....	305 00
122259		10-14-15	District Attorney, New York County. John J. Buckley, Deputy Chief Clerk and Auditor	306 46	118268	6-30-15	10- 4-15	Shults Bread Co.	381 43
118437	8-24-15	10- 4-15	Board of Estimate and Apportionment. American Express Company.....	988 13	118279	2-20-15	10- 4-15	The American News Co.....	125 42
118432		10- 4-15	Charles Pickler	527 00	118282	4-23-15	10- 4-15	Sulzberger & Sons Co.....	123 00
118973	6- 3-15. 6-15-15	10- 6-15	Department of Education. Scientific Equipment Co.....	49 24	118309			New York Sporting Goods Co.....	570 00
118972	4-23-15. 6-21-15	10- 6-15	The Kny, Scheerer Co.....	43 55	118311	8-16-15. 9- 2-15	10- 4-15	Agent and Warden of Sing Sing Prison	259 20
119976	8-14-15	41190	Geo. W. Millar & Co.....	1 19	118344	8-20-15	10- 4-15	Charles P. Rogers & Co.....	142 56
119975	8-10-15	41181	Gerry & Murray	7 00	118333	7- 9-15	10- 4-15	The Standard Utility Co.....	108 00
119978		41124	M. J. Tobin	90	120699			Commissioner of Jurors, New York County. A. Schneider	2 25
120535	6-11-15	41161	Walter C. Noyes, William A. Marble, Alfred A. Cook, trustees in bankruptcy for J. B. Greenhut Co.	56 02	120556	10- 1-15	10- 9-15	Law Department. Peerless Towel Supply Co.....	5 53
120548	6- 9-15	41651	Little, Brown & Co., Inc.	10 08	120558	9-30-15	10- 9-15	Knickerbocker Ice Co.....	1 88
120020	7-28-15	41672	Charles Scribner's Sons	24 20	119256	8-31-15. 10- 1-15	10- 6-15	Department of Licenses. Theo. Moss & Co.	\$4 67
120552	7- 2-15	41645	D. Appleton & Co.	80 26	119258	7- 1-15	10- 6-15	John Ferretti	7 30
120016	7-26-15	41634	The Corn Exchange Bank, Harlem Branch, assignee of the Universal Company	32 00	119257	8-31-15	10- 6-15	The Baltimore Enamel and Novelty Co.	3 10
120028	6-14-15	42883	10- 8-15 Selchow & Righter Co., Inc.	91 11	117184	43248	9-30-15	Public Recreation Commission. Thomas J. Buckley Cons. Co.	\$8,925 00
120023	6- 2-15	41355	10- 8-15 Adolph Hauptman	22 50	120463		10- 9-15	Department of Parks. Howard Mansfield, Treasurer, the Metropolitan Museum of Art	\$91 94
120538		41345	The Manhattan Supply Co.	80	120459			Joseph E. Savage, Chief Clerk and Auditor	176 69
119992	7-20-15	41191	10- 8-15 Syndicate Trading Co.	1 11	120216	9-30-15	10- 8-15	Tom Clark's Band and Orchestra; Tom Clark, musical director	85 00
120537	6- 9-15	41161	10- 9-15 Walter C. Noyes, William A. Marble, Alfred A. Cook, trustees in bankruptcy for J. B. Greenhut Co.	25 07	120133	9-15-15	10- 8-15	President of the Borough of Manhattan. Samuel Lewis	\$57 50
119840	8-16-15	41701	10- 7-15 H. C. Hallenbeck	42 95	120134	9- 4-15	10- 8-15	Agent and Warden, Auburn Prison ...	4 35
119841	8-20-15	41701	10- 7-15 H. C. Hallenbeck	1 35	120135	8-25-15	10- 8-15	J. P. Duffy Company	22 50
119800	6-30-15		10- 7-15 E. G. Soltmann	28 00	120136	9- 4-15	10- 8-15	Greenlie-Halliday Co.	14 00
119806			10- 7-15 Agent and Warden, Sing Sing Prison.	47 25	120139	7-10-15. 7-22-15	10- 8-15	J. P. Duffy Co.	22 50
118226	4- 2-15		10- 7-15 B. & J. Eschmann	125 00	120160	8-31-15	10- 8-15	Patterson Brothers	33 65
117998		41246	10- 4-15 J. L. Hammett Co.	1,084 97	121094			President of the Borough of The Bronx. Samuel C. Thompson, Engineer of Highways	\$89 85
118352	6-28-15	42538	10- 4-15 J. Friedman	1,548 00	118397	7-15-15	42174	10- 4-15 The New York Trap Rock Co.	7,329 65
117997	7- 6-15	42538	10- 4-15 J. Friedman	113 00	118478	8-31-15	41004	President of the Borough of Brooklyn. Thos. W. Wood's Sons, Inc.	\$4,648 45
118222	7-29-15		10- 4-15 J. Friedman	193 00	118480		43237	10- 4-15 John and Joseph McSpirit	2,916 00
118262	12- 9-14		10- 4-15 George F. Bason	967 47	121188		10-11-15	Charles S. Stratton, Acting Engineer in Charge	9 75
118261	8- 6-15. 8-30-15		10- 4-15 Philp & Paul	541 00	121189		10-11-15	William W. Richards, Chief Clerk ..	142 20
118260	8- 5-15. 8-25-15		10- 4-15 Philp & Paul	931 00	120322	9-30-15	10- 8-15	Lithoprint Co., Inc.	23 97
118250	7-24-15		10- 4-15 Union House Repairing Co.	200 90	120323	9-21-15	10- 8-15	Baron & Beling	57 87
118238	7-16-15		10- 4-15 J. Herskowitz	435 00	120324	9-29-15	10- 8-15	Eugene Dietzgen Co.	43 88
118258	8-16-15. 8-30-15		10- 4-15 George F. Bason	507 00	120320	9-30-15	10- 8-15	Brooklyn Blue Print Works	6 08
118252	8-17-15		10- 4-15 John W. Sands, Inc.	273 33	118479		42131	10- 4-15 Booth & Flinn, Ltd., assignee of Litchfield Construction Co.	18,549 36
118246	8-10-15		10- 4-15 Morris Cohen	439 00	118400		40825	President of the Borough of Queens. Anable Const. Co.	\$2,574 65
118247	7-24-15		10- 4-15 Ernest Capelle	159 00	118401		41839	10- 4-15 Harry Britton	3,266 55
118013	6-28-15	41630	10- 4-15 Isaac Pitman & Sons	175 00	118399		43209	10- 4-15 Title Guarantee and Trust Company of the Borough of Queens, assignee of Clancy & Van Alst	559 50
118357		41675	10- 4-15 The Kny-Scheerer Co.	180 80	118398		41960	10- 4-15 Wm. C. Card	2,021 00
117994		41480	Brooklyn Lumber Co.	348 98	120765		10-11-15	Public Service Commission. George L. Lucas, General Inspector ..	\$1,003 62
118000	7- 6-15	41182	10- 4-15 O. M. Gottesman	197 90	117988		39323	10- 4-15 United States Realty and Improvement Company	900 00
118356	2-23-15	41352	10- 4-15 The Holden Paper Co. of Newburgh, assignee of the Smith Tablet Co., Inc..	765 12	122869			Department of Public Charities. Angus P. Thorne, Supt.	\$880 00
117999	7- 7-15	42888	10- 4-15 E. Steiger & Co.	220 90	119323	7- 1-15. 8-30-15	10- 6-15	Manhattan Hardware and Bicycle Company	28 60
117993		41675	10- 4-15 The Kny-Scheerer Co.	153 79	118040	9- 2-15	10- 4-15	Bloomington Bros.	111 90
117992		41648	10- 4-15 Allyn & Bacon	508 15	118078	7-31-15	10- 4-15	Samuel E. Hunter	116 14
118009	7-26-15	41639	10- 4-15 Ginn & Co.	271 18	118087	6-28-15. 7-16-15	10- 4-15	P. Lawless Sons	210 92
118354	5-15-15	41183	10- 4-15 E. Steiger & Co.	1,250 59	118063	5-27-15	10- 4-15	Louis S. Gimbel	106 69
118351		41347	10- 4-15 Cavanagh Bros. & Co.	361 18	120906			Joseph D. Flick, Supt.	70
117990		43384	Neptune B. Smyth, Inc.	1,325 70	118062	8-19-15	10- 4-15	Wahle-Phillips Company, Inc.	120 00
118244	6-14-15		10- 4-15 A. R. Baird	154 00	118074	9-18-15	10- 4-15	A. B. Dick Company	151 20
118237	8-20-15		10- 4-15 M. J. Johnstone	199 00	118043	7-31-15. 8- 9-15	10- 4-15	Bacon Coal Company	641 10
118256	8- 7-15		10- 4-15 D. J. Carey	165 00	118067	7-22-15. 8-26-15	10- 4-15	Westchester Fish Co.	688 89
123340			Department of Finance. Receiver of Taxes, Borough of Manhattan	\$61 71	118068	7- 8-15. 8-26-15	10- 4-15	Westchester Fish Co.	356 53
123512			William A. Prendergast, Comptroller, for account Public School Teachers' Retirement Fund	27,652 77	118079	7-31-15. 8-31-15	10- 4-15	Samuel E. Hunter	129 15
121172			Margaret Fleming	3 20	118088	6-28-15. 8-27-15	10- 4-15	P. Lawless Sons	377 38
121878		10-13-15	Land Company C of Edenwald	1 01	118089	6-28-15. 8-20-15	10- 4-15	P. Lawless Sons	224 94
121877		10-13-15	Land Company C of Edenwald	73 55	118080	5-31-15. 7-31-15	10- 4-15	Samuel E. Hunter	142 25
121876		10-13-15	Land Company C of Edenwald	5,022 28	118077	8-15-15. 8-18-15	10- 4-15	George W. Van Boskerk & Son	5,043 07
121875		10-13-15	Land Company C of Edenwald	36 36	118075	7- 2-15. 7-20-15	10- 4-15	Clark Gibby, Inc.	212 50
121873		10-13-15	Land Company C of Edenwald	157 25	118041	8-25-15	10- 4-15	Bloomington Bros.	878 40
121873		10-13-15	Land Company C of Edenwald	350 00	122870		10-15-15	Angus P. Thorne, Supt.	740 00
121872		10-13-15	Land Company C of Edenwald	25 36	122871		10-15-15	William J. Doherty, 2nd Dep. Commr..	525 00
121871			Land Company C of Edenwald	4,462 67	120240	10- 8-15		Commissioner of Records, New York County. Public Service Cup Co.....	15 00
121871			Land Company C of Edenwald	1,015 63	118091	9- 1-15	42956	Department of Street Cleaning. Geo. N. Reinhardt & Co.....	6,135 33
121870		10-13-15	Land Company C of Edenwald	25 36	118135			John F. Warth.....	253 50
121874		10-13-15	Land Company C of Edenwald	613 39	118155	8- 5-15	10- 4-15	Chesebro, Whitman Co., Inc.....	110 00
121874			Land Company C of Edenwald	1,245 17	118190	8-10-15	10- 4-15	M. B. Brown Printing & Binding Co..	150 00
121879		10-13-15	Giro Cioffi	50 02	118180	8-16-15	10- 4-15	The Pigot Sayre Company.....	136 87
121155		10-11-15	Chas. H. Bradley	38 20					
121156		10-11-15	Clara Fink	16 95					
121154		10-11-15	Holding Companies Special.....	261 97					
121153		10-11-15	The Tax Lien Co. of New York.....	742 78					
122229			Brooklyn Training School and Home for Young Girls	433 57					
122230			Beth Israel Hospital	2,273 90					
122231			Brooklyn Children's Aid Society.....	1,697 93					

Finance Voucher No.	Invoice Dates or Contract Number.	Received in Department of Finance.	Name of Payee.	Amount.	Finance Voucher No.	Invoice Dates or Contract Number.	Received in Department of Finance.	Name of Payee.	Amount.
118090	8-7-15	42776	10-4-15 E. C. Kortum	942 25	Department of Water Supply, Gas and Electricity.				
118092	9-2-15	42995	10-4-15 Geo. D. Harris & Company, Inc.....	32 00	119220	9-1-15	10-6-15 The Specification Soap and Oil Co....	8 12	
118194	3-20-15		10-4-15 Manning, Maxwell & Moore.....	167 30	119221		10-6-15 White-Washburne Co.....	1 00	
118154	8-19-15		10-4-15 Fenmore Iron Works Co., Inc.....	399 00	119222	9-2-15	10-6-15 National Gauge Co.....	3 75	
Tenement House Department.					119226	9-17-15	10-6-15 The Bristol Company	7 00	
121232			John J. Murphy, Commr.....	487 50	119216	9-18-15	10-6-15 Vacuum Oil Co.....	67 05	
Board of Water Supply.					117719	8-16-15	10-2-15 Electric Fuseguard Company.....	14 04	
120351			10-9-15 H. C. Buncke, as Auditor	247 64	119215	9-7-15	10-6-15 Oriental Rubber & Supply Co., Inc....	45 72	
118460		42279	Winston & Company	19,528 20	119214	8-17-15	10-6-15 Oriental Rubber & Supply Co., Inc....	58 90	
120379	9-21-15		10-9-15 C. V. Ennist	9 95	119212	9-10-15	10-6-15 Hammacher, Schlemmer & Co.....	5 49	
120378	8-26-15		10-9-15 Lester B. Davis	56 85	119211	7-27-15	10-6-15 Knickerbocker Supply Company.....	5 48	
120372	9-21-15		10-9-15 The Yale & Towne Mfg. Co.....	1 33	119210	9-16-15	10-6-15 Hammacher, Schlemmer & Co.....	1 44	
120371	9-3-15		10-9-15 L. S. Winne & Co.....	83 75	119209	8-3-15	10-6-15 Peace Bros.	27 50	
120370	9-22-15		10-9-15 D. Van Nostrand Company.....	3 50	119208	8-18-15	10-6-15 Moller & Schumann Co.....	10 00	
120377	9-25-15		10-9-15 G. B. Case	2 25	119223	9-25-15	10-6-15 The Heyden Chemical Works.....	28 20	
120374	9-22-15		10-9-15 The Locomobile Company of America	5 53	120197	7-1-15	10-8-15 Bernard Corrigan	21 63	
120361	7-28-15		10-9-15 New York Blue Print Paper Co.....	59 63	120196	6-1-15, 7-1-15	10-8-15 Frank V. Kelly.....	17 50	
118459		26334	10-4-15 H. S. Kerbaugh, Inc., Assignee of John C. Rodgers, James M. Rodgers, John J. Hagerty	110,649 08	120191	5-1-15, 6-1-15	10-8-15 Bernard Corrigan	55 00	
					121174		10-11-15 Joseph Goodman, Asst. Engineer	5 40	
					121173		10-11-15 H. R. Emerson, Clerk	141 50	
					118380	9-8-15	10-4-15 B. Diamond	740 00	

VOUCHERS RECEIVED IN DEPARTMENT OF FINANCE, SATURDAY, OCTOBER 16, 1915.

A statement is herewith submitted of all vouchers filed in the Department of Finance on this date, in which is shown the Department of Finance voucher number, the date of the invoices or the registered number of the contract, the name of the payee and the amount of the claim. Where two or more bills are embraced in one voucher the date of the earliest is given, excepting that when such vouchers are submitted under a contract the registered number of the contract is shown instead.

WILLIAM A. PRENDERGAST, Comptroller.

Finance Voucher No.	Invoice Date or Contract Number.	Name of Payee.	Amount.
Bellevue and Allied Hospitals.			
123367	8-7-15	Shipley Constr. & Supply Co.	\$4,695 06
123368	42975	Benj. J. Loewy	635 68
123355	10-4-15	George A. White	34 74
123358	10-1-15	Annie S. Humphrey	31 45
123357	10-1-15	Mark L. Fleming	3 65
123358	10-1-15	Annie S. Humphrey	31 45
123359	10-2-15	Jessie A. Stowers	9 66
123360	8-1-15	Katherine T. Tibbits	26 03
123361	10-2-15	Dr. M. S. Gregory	5 35
123362	9-30-15	Josephine T. W. Brass	4 70
123363	9-1-15	Miss A. E. Aikman	16 95
123364	9-1-15	President of The Bronx.....	24 00
123365	9-20-15	Louisa Minturn Hospital...	60 00
123366	6-30-15	Robert W. McCully	2 00
123379	9-9-15	H. A. Rogers Co.....	5 03
123380	9-11-15	Pittsburg Plate Glass Co....	4 50
123381	8-12-15	Knickerbocker Supply Co....	4 45
123382	9-9-15	Theo W. Morris & Co.....	18 50
123383	4-3-15	R. L. Polk & Co., Inc.....	12 00
123384	8-20-15	John Boyle & Co., Inc.....	3 87
123385	8-19-15	Jenkins Bros.	1 25
123386	8-31-15	Nason Mfg. Co.	22 36
123387	8-25-15	Steele & Condict, Inc.....	1 00
123388	8-9-15	John Simmons Co.	5 66
123389	8-30-15	Wm. Langbein & Bros.	40 10
123390	8-23-15	Otis Elevator Co.....	48 00
123391	8-28-15	E. B. Meyrowitz	3 75
123392	5-25-15	Crocker Nat. Fire Prevention Engr. Co.	271 00
123369	8-27-15	P. Lawless Sons	5 75
123370	5-1-15	N. Y. French Range Co....	4 96
123371	9-1-15	Western Electric Instrument Co.	16 55
123372	8-27-15	Joseph Weil	7 23
123373	8-24-15	Weeber & Don	3 00
123374	9-14-15	Samuel Lewis	3 00
123375	8-28-15	The Draeger Oxygen Apparatus Co.	53 22
123376	8-31-15	N. Y. Belting & Packing Co.	29 00
123377	8-23-15	Armstrong Cork & Insulation Co.	3 00
123378	8-31-15	E. F. J. Keating	24 36
Board of Estimate and Apportionment.			
123496	9-22-15	J. F. Hazrick	42 41
Department of Education.			
123411	41008	Wells & Newton Co. of N. Y.	\$1,354 50
123412	40557	Leslie Heating Coporation..	3,670 20
123413	41509	Wells & Newton Co. of N. Y.	972 00
Department of Finance.			
123340		Receiver of Taxes	\$61 71
123512		William A. Prendergast, Comptroller, for Account Public School Teachers' Retirement Fund	27,652 77
The Mayoralty.			
123468	10-1-15	The Peerless Towel Supply Co.	\$7 40
123466	9-30-15	The Briarcliff Lodge Assn.	1 20
123467	10-11-15	Marietta Sinopoli	4 00
Department of Parks, Boroughs of Manhattan and Richmond.			
123408	42368	Onondaga Litholite Co., assignees of Louis J. Sieling..	\$8,134 00

Finance Voucher No.	Invoice Date or Contract Number.	Name of Payee.	Amount.
123409	41258	Burns. Bros.	172 61
123410	42955	Thomas M. Blake	1,664 52
Police Department.			
123340	9-28-15	Shears Selling Organization.	\$6 93
123341	9-30-15	Herman Kramer	1 50
123342	9-24-15	Louis Kalmannoff	125 25
123343	8-6-15	J. & F. Electric Co.	34 00
123344	9-30-15	Burroughs Adding Machine Co.	1 00
123345	9-13-15	American Railway Sup. Co.	3 60
123346	8-19-15	American Mason Safety Tread Co.	61 00
123347	9-22-15	Manhattan Electrical Supply Co.	52
123348	8-12-15	Knickerbocker Supply Co....	167 30
123349	9-24-15	Dieges & Clust	12 50
123350	6-23-15	Brooklyn Union Gas Co....	37 20
123351	6-22-15	A. F. Brombacher & Co....	86 31
123352	9-27-15	N. Y. Blue Print Paper Co.	43
123353	9-18-15	Wm. Bratter & Co.....	23 00
123354	9-27-15	Consolidation Coal Co., Inc.	78 75
123469		Police Pension Fund, Arthur Woods, Commissioner, Treasurer and Trustee	20 60
President of the Borough of Brooklyn.			
123508	41980	Knickerbocker Ice Co.	209 47
123509	43207	Thomas Gill Soap Co.....	1,408 59
123510	41899	John P. Taaffe	457 57
123511	42241	S. Picone & Sons	1,129 65
Public Service Commission.			
123426	9-28-15	M. B. Brown P. & B. Co....	53 63
123427	9-2-15	Addressograph	2 00
123428	10-1-15	Baker, Voorhis & Co.	7 68
123429	10-1-15	The Banks Law Pub. Co....	6 00
123430	5-26-15	Baron Printing Co.....	355 00
123431		Bishop McCormick & Bishop	18 35
123432	9-15-15	M. B. Brown P. & B. Co....	324 95
123433	9-30-15	Carroll Printing Co., Inc....	106 42
123434	9-27-15	Chesebro, Whitman Co., Inc.	8 40
123435	9-1-15	Defiance Mfg. Co.....	11 09
123436	9-20-15	F. W. Devoe & C. T. Reynolds Co.	3 71
123437	9-25-15	A. B. Dick Co.	1 60
123438	9-30-15	Foster, Scott Ice Co.....	2 17
123439	9-30-15	Robert J. Freeman	1 46
123440	8-31-15	Great Bear Spring Co.....	10 80
123441	9-27-15	Hammacher, Schlemmer & Co.	5 40
123442	7-20-15	Emery Klock	3 50
123443		Knickerbocker Ice Co.....	6 51
123444	7-26-15	J. J. Little & Ives Co.....	113 18
123445	9-29-15	Manhattan Electrical Sup. Co.	5 78
123446	9-24-15	National Process Co.....	204 71
123447	9-30-15	New York Stencil Works..	7 90
123448	7-21-15	J. W. Pratt Co.	623 06
123449	10-2-15	G. E. Stechert & Co.	33 70
123450	10-2-15	Tower Mfg. & Novelty Co.	6 00
123451	10-4-15	Treas. United States Interstate Commerce Commission, account W. J. Meyers, Statistician	20 40
123452	7-29-15	P. W. Valley, Inc.	97 75
123453	9-27-15	Union Carbide Sales Co....	3 50
123454	10-6-15	John Wiley & Sons, Inc....	15 55
123455	8-21-15	Chas. G. Willoughby	5 48
123456	9-27-15	E. Belcher Hyde	35 00
123457	9-9-15	William Bratter & Co.....	211 24
123458	9-30-15	Brooklyn Daily Eagle	8 45
123459	9-9-15	Eimer & Amend	17 69
123460	8-14-15	General Fireproofing Co....	77 87
123461	9-28-15	Keuffel & Esser Co.	348 80
123462	9-23-15	The Liquid Carbonic Co....	4 00
123463	6-16-15	Locomobile Co. of Amer....	15 75
123464	8-27-15	W. Mac Kenna	56 60
123465	9-25-15	Patton Paint Co.	17 38
123414		Amer. Dist. Tel. Co.....	4 60
123415	10-1-15	Central Garage	23 54

Finance Voucher No.	Invoice Date or Contract Number.	Name of Payee.	Amount.
123416	9-30-15	Crescent Garage	25 28
123417	7-23-15	City of N. Y. Dept. of Water Supply	1 10
123418	9-30-15	Frederick Musty	3 00
123419	7-31-15	New York Telephone Co....	489 80
123420	9-4-15	Postal Tel. Cable Co.....	1 35
123421	10-1-15	Tribune Assn.	14 80
123422	8-28-15	Westchester Lighting Co....	1 90
123423	8-1-15	West. Union Tel. Co.	1 37
123424		Thos. D. Hoxsev	49 24
123425		Cornelius V. V. Powers....	143 56
123470	10-1-15	Bronx Gas & Electric Co....	2 00
123471	7-31-15	Brooklyn Union Gas Co....	2 70
123472	6-30-15	Louis Burghardt Mills Co..	232 04
123473	10-7-15	Abraham A. Cohen	6 64
123474	9-30-15	Franklin Allen Window Cl. Co.	18 00
123475	9-30-15	Glenwood Garage	27 21
123476		N. Y. Edison Co.	10 72
123477	10-1-15	Rapid Safety Filter Co. of N. Y.	10 50
123478		N. Y. Mutual Gas Light Co.	9 90
123479	8-1-15	U. S. Trust Co. of N. Y., Trustee, c/o Insall Raiman, Agt.	90 00
123480	9-30-15	Wadsworth Garage, Inc.	61 28
Tenement House Department.			
123395	41499	New York Telephone Co....	41 05
123393	9-30-15	New York Telephone Co....	19 12
123394	10-1-15	Mason-Seamon Trans. Co..	8 80
123396	6-23-15	G. W. Bromley & Co.....	125 00
123397	9-30-15	National Ice Co.....	3 90
123398	11-6-14	Kanouse Mountain Water Co.	34 50
123399	9-30-15	John Konig	11 69
123400	9-30-15	Knickerbocker Towel Supply Co.	40 50
123401	10-13-15	Theo. Moss & Co.	5 83
123402	9-30-15	Dunn Jewelry Co.	2 40
123403	10-4-15	Farbwerke, Hoechst Co....	16 80
123404	9-30-15	Guarantee Typewriter Repair Co.	3 65
123405	10-1-15	Elliott, Fisher Co.....	1 90
123406	10-2-15	T. C. Moore & Co.	1 25
123407	9-30-15	Shaw, Walker Co. of N. Y.	85 12
Department of Water Supply, Gas and Electricity.			
123481	9-20-15	Kanouse Mountain Water Co.	60
123482	7-1-15	Knickerbocker Towel Supply Co.	2 25
123483	9-1-15	Manning, Maxwell & Moore	6 36
123484	9-14-15	Heine Safety Boiler Co....	18 00
123485	7-1-15	Nason Mfg. Co.	2 64
123486	7-1-15	Ward & Co.	45 45
123487	7-16-15	Harry McLean	20 25
123488	7-1-15	Lithoprint Co.	31 49
123489	7-1-15	E. Belcher Hyde	14 00
123490	5-17-15	Thos. F. Mulligan	3 90
123491	5-17-15	Thos. F. Mulligan	4 56
123492	5-17-15	Thos. F. Mulligan	6 20
123493	9-7-15	Shaw, Walker Co.	6 00
123494	6-23-15	Lithoprint Co., Inc.	14 98
123495	7-1-15	Wallace & Tiernan Co., Inc.	90 00
123497		Alfred Williamson, Mech. Engr.	27 64
123498	10-4-15	F. D. Koehler	2 00
123499	10-6-15	Henry R. Worthington....	4 95
123500		Luther R. Sawin	17 05
123501		August H. Kirschmer, Chief Clerk	56 35
123502		Joseph Honey, Act. Ing. Ch. Insp.	37 85
123503		John F. Bussing, Insp.	55 53
123504		Charles E. Keefe	5 25
123505		Joseph Honey, Act Ch Insp.	6 10
123506		Uriah Terry, Coll. of Taxes	1,701 99
123507		Chas. O. Davis, Clerk.....	7 45

ART COMMISSION.

Minutes of Meeting of Art Commission Held in Its Offices, Third Floor, City Hall, on Thursday, September 16, 1915, at 3 o'clock P. M.

Present—President de Forest, Presiding; Commissioners Healy, Mitchell, Breck, Boring, MacNeil, and Honorable Cabot Ward, Commissioner of Parks for the Boroughs of Manhattan and Richmond, in respect to the designs for the Joan of Arc statue and the Green Memorial.

On communications from the Mayor, Commissioners Rives, Crittenden and Lawrence, explaining their absence, they were excused.

Minutes of meeting of August 11th were presented and approved.

The President's report was presented stating that the following Committees had been appointed since the last meeting, August 11th:

Submission 2047—Central Railroad of New Jersey Shed, Pier 9, North River: Commissioners Boring, Chairman; Rives and

Submission 2053—Electric Light Posts: Commissioners Breck, Chairman; Healy and MacNeil. Appointed September 13, 1915.

Submission 2054—Green Memorial: Commissioners MacNeil, Chairman; Boring and Crittenden. Appointed September 14, 1915.

Submission 2055—Washington Irving High School Mural Decoration: Commissioners Breck, Chairman; Healy and MacNeil. Appointed September 16, 1915.

The following resolutions were adopted in accordance with the recommendations of the respective committees:

Submission 2046. *Lanterns for Gas Lamp Posts. Certificate 1957.*

Resolved, That the Art Commission hereby approves the designs for two lanterns to be used in connection with street gas lamp posts in the Borough of Manhattan, represented by Exhibits "749-E" and "749-F," of record in this matter.

Submission 2053. *Electric Light Posts. Certificate 1958.*

Resolved, That the Art Commission hereby approves the designs for newel lamp posts for stairways in streets, represented by Exhibits "562-BO" and "562-BP," of record in this matter.

Submission 2049. *Mallory S. S. Shed, Pier 38, North River. Certificate 1959.*

Resolved, That the Art Commission hereby approves the designs for a shed for the Mallory Steamship Company on Pier 38, North River, represented by Exhibits "819-I" and "819-J," of record in this matter.

Submission 2048. *Stuyvesant Yacht Club House. Certificate 1960.*

Resolved, That the Art Commission hereby approves, but as preliminary drawings only, the designs and location for a club house for the Stuyvesant Yacht Club, represented by Exhibits "871-A," "871-B," "871-C" and "871-D," of record in this matter.

Submission 2050. *De Witt Clinton High School Mural Decoration. Certificate 1961.*

Resolved, That the Art Commission hereby approves, but as preliminary sketches only, the mural decorations in the main entrance hallway of the De Witt Clinton High School, represented by Exhibits "154-I," "154-J," "154-K," "154-L" and "154-M," of record in this matter.

Submission 2051. *Public School 45 Addition, Bronx. Certificate 1962.*

Resolved, That the Art Commission hereby approves the designs for an addition to Public School 45, The Bronx, represented by Exhibits "454-J," "454-K," "454-L," "454-M," "454-N," "454-O," "454-P" and "454-Q," of record in this matter.

Submission 2055. *Washington Irving High School Mural Decoration. Certificate 1963.*

Resolved, That the Art Commission hereby approves, but as preliminary sketches only, the mural decorations for the Washington Irving High School, represented by Exhibits "359-AJ" and "359-AK," of record in this matter.

Mr. Theodore Rousseau, Secretary to the Mayor, appeared before the Commission and presented the matter of the selection and hanging of paintings in the Mayor's suite.

Commissioners Breck, de Forest and MacNeil were appointed a Committee to act with Mr. Rousseau in this matter.

The following Committees reported progress:

Submission 2052.

Joan of Arc Statue.

Submission 2054.

Green Memorial.

Mail Box Supports.

Assay Office Facade.

Quarters and Staff.

The President presented a communication from the East Side Neighborhood Association with reference to the corporation yard under the Manhattan Bridge.

The Assistant Secretary was directed to write the Association that the Art Commission had approved that design for a corporation yard, but not for this particular location.

On motion, the meeting adjourned.

J. Q. ADAMS, Assistant Secretary.

Minutes of Special Meeting of Art Commission Held in its Offices, Third Floor, City Hall, on Tuesday, September 28, 1915, at 3:30 o'Clock P. M.

Present—President de Forest, presiding; Commissioners Mitchell, Breck, Boring, MacNeil and Crittenden.

On communications from the Mayor Commissioners Rives, Healy and Lawrence, explaining their absences, they were excused.

In compliance with a request, the President called a special meeting of the Art Commission to consider the designs for the Joan of Arc Monument.

Mr. Carl Pilat, Landscape Architect for the Department of Parks, and Mr. John V. Van Pelt, Architect for the Joan of Arc Monument, appeared before the Commission.

The following resolutions were adopted in accordance with the recommendations of the respective Committees:

Submission 2052—*Joan of Arc Monument. Certificate 1964.*

Resolved, That the Art Commission hereby approves the designs and location of the Joan of Arc Monument, represented by Exhibits "868-D," "868-E," "868-F," "868-G," "868-H," "868-I," "868-J," "868-K," "868-L," and "868-M," of record in this matter, with the understanding that the pedestal shall be executed in accordance with the design of the model representing the south side of the pedestal.

Submission 2057—*Kingston Avenue Hospital Pavilion Roofs. Certificate 1965.*

Resolved, That the Art Commission hereby approves the designs for roofs over open porches of the Isolation Pavilion at the Kingston Avenue Hospital, Brooklyn, represented by Exhibits "213-CL," "213-CJ" and "213-CK," of record in this matter.

Submission 2056. *New York and Cuba Mail S. S. Shed.*

The Committee recommended that the designs be approved, with the suggestion that the parapets at each end be lowered to coincide with the cornice of the north end.

On motion, the report of the Committee was adopted and the following resolution passed:

Certificate 1966.

Resolved, That the Art Commission hereby approves the designs for an extension to the shed on Pier 13, East River, for the New York and Cuba Mail Steamship Company, represented by Exhibits "810-I," and "810-J," of record in this matter.

The Committee on Green Memorial reported progress.

On motion, the meeting adjourned.

J. Q. ADAMS, Assistant Secretary.

DEPARTMENT OF STREET CLEANING.

REPORT FOR THE QUARTER ENDED SEPTEMBER 30, 1914.

(Received in City Record Office October 2, 1915.)

Cartloads of Material Collected.

	By Department Carts.			Hired Carts.		By Permit Carts.		
	Ashes, Street Sweepings.	Rubbish.	Garbage.	Ashes, Street Sweepings.	Ashes, Street Sweepings.	Rubbish.	Garbage.	
Manhattan	219,288	55,627	61,858½	106,018	8,028½	1,543¾	
Brooklyn	113,964	50,021	46,692	17,627	498½	242	
The Bronx	26,722	9,319½	17,653	316	371	
Totals	359,974	114,967½	126,203¾	316	124,016	8,527	1,785¾	

Totals, All Boroughs.

	Ashes Street Sweepings.	Rubbish.	Garbage.	Total.
Blackwells Island and Harbor	5,930	5,930
scows	316	316
By hired carts	359,974	114,967½	126,203¾	601,145
By Department carts	124,016	8,527	1,785¾	134,328¾
	490,236	123,494½	127,989¾	741,719¾

Disposition of Material—Cartloads: At sea and behind bulkheads, 287,661½; at Riker's Island, 108,316; at inland dumps, 26,241; at Barren Island, 129,169¼; to Brooklyn Ash Removal Company, 182,110½; from Blackwells Island, 1,630; from harbor steamships, 4,300; total, 739,428¾.

Expenditures—Appropriation: Other funds, \$1,770,596.24; snow and ice funds, \$825.33; corporate stock, \$569.27; special and trust funds, \$1,392.59; total, \$1,773,383.43.

Incumbrances—Seized, 1,239; redeemed, 1,020; released free, 10; condemned, 10; on hand September 30, 1914, 350.

Moneys Received for Redemption of Incumbrances, Sales of Condemned Material and Other Sources—Trimming scows, \$10,163.86; incumbrance redemption, \$1,405.90; sales, condemned property, \$10.60; damages to department property, \$565.04; garbage contract, \$15,624.99; sale of manure, \$1,694.29; municipal trimming, \$730.45; total, \$30,195.13.

J. T. FETHERSTON, Commissioner.

REPORT FOR THE QUARTER ENDED DECEMBER 31, 1914.

(Received in City Record Office October 2, 1915.)

Cartloads of Material Collected.

	By Department Carts.			Hired Carts.		By Permit Carts.		
	Ashes, Street Sweepings.	Rubbish.	Garbage.	Ashes, Street Sweepings.	Ashes, Street Sweepings.	Rubbish.	Garbage.	
Manhattan	333,017½	53,720	51,425½	139,350½	9,000	1,413¾	
Brooklyn	190,174	48,549	35,711½	18,076½	702	4	
The Bronx	43,058	9,934½	15,213¾	17,852	459½	
Total	556,249½	112,203¾	102,350¼	17,852	157,886½	9,702	1,417¾	

Totals, All Boroughs.

	Ashes Street Sweepings.	Rubbish.	Garbage.	Total.
Blackwells Island and harbor	7,260	7,260
scows	556,249½	112,203½	102,350¼	770,803¼
By department carts	17,852	17,852
By hired carts	157,886½	9,702	1,417¾	169,006¼
Totals	739,248	121,905½	103,768	964,921½

Disposition of Material—Cartloads: At sea and behind bulkheads, 388,852; Rikers Island, 146,558½; inland dumps, 60,100½; Barren Island, 103,386; Brooklyn Ash Removal Company, 257,501½; from Blackwells Island, 2,050; from steam tugs, etc., 5,210; total, 963,658½.

Expenditures—Appropriation: Other funds, \$2,489,896.28; snow and ice funds, \$8,374.18; corporate stock, \$17,216.03; special revenue bonds, \$64.50; special and trust funds, \$186; total, \$2,515,736.99.

Incumbrances—Seized, 818; redeemed, 762; released free, 2; sold at auction, 197; condemned, 31; remaining on hand December 31, 1914, 176.

Moneys Received for Redemption of Incumbrances, Sales of Condemned Material and Other Sources—Trimming scows, \$9,126.73; incumbrance redemption, \$962.20; sales of condemned property, \$31.20; sale of manure, \$414.24; total, \$10,534.37.

J. T. FETHERSTON, Commissioner.

REPORT FOR THE QUARTER ENDED MARCH 31, 1915.

(Received in City Record Office October 2, 1915.)

Cartloads of Material Collected.

	By Department Carts.			Hired Carts.		By Permit Carts.		
	Ashes, Street Sweepings.	Rubbish.	Garbage.	Ashes, Street Sweepings.	Ashes, Street Sweepings.	Rubbish.	Garbage.	
Manhattan	382,357½	47,449	41,636¼	172,073½	8,959	1,595	654,070¼
Brooklyn	239,050	41,566½	27,869¼	17,972	729½	1	327,188¼
The Bronx	69,144½	8,502½	13,336¼	4,156	302	95,441¼
Total	690,552	97,518	82,841¾	4,156	190,347½	9,688½	1,596	1,076,699¾
Blackwells Island and Harbor	8,650	8,650
scows	690,552	97,518	82,841¾	870,911¾
By Department Carts	4,156	4,156
By Hired Carts	190,347½	9,688½	1,596	201,632
By Permit Carts	893,705½	107,206½	84,437¾	1,085,349¾

Totals for All Boroughs.

	Ashes, Street Sweepings.	Rubbish.	Garbage.	Total.
Blackwells Island and Harbor	8,650	8,650
scows	690,552	97,518	82,841¾	870,911¾
By Department Carts	4,156	4,156
By Hired Carts	190,347½	9,688½	1,596	201,632
By Permit Carts	893,705½	107,206½	84,437¾	1,085,349¾

Disposition of Material—Cartloads: At Sea and behind Bulkheads, 580,868½; at Riker's Island, 47,806½; at Inland Dumps, 68,038½; at Garbage Dumps, 84,367; Brooklyn Ash Removal Co., 299,318; from Blackwell's Island, aver., 3,150; from Steam Vessels, 5,500. Total, 1,089,048½.

Snow and Ice Removal—Cubic Yards: By Contractors, 320,008.25; by Department, 145,839.00; by Department, in sewers, 1,366,009.00. Total, 1,831,856.25.

Expenditures—Appropriation: Other Funds, \$1,932,855.34; Snow & Ice Funds, \$971.36; Corporate Stock, \$8,185.48. Total, \$1,942,012.18.

Incumbrances—Redeemed, 510; released free, 4; condemned, 14; remaining on hand, March 31, 1915, 260.

Moneys Received for Redemption of Incumbrances, Sales of Condemned Material and Other Sources—Incumbrance Redemptions, \$635.70; Incumbrance Sales, \$354.37; Sales of Condemned Property, \$3,348.85; Picking Privilege, \$9,749.01; Sale of Manure, \$449.18; loss of pan scraper and refund to Appropriation, \$2.05. Total, \$14,539.16.

J. T. FETHERSTON, Commissioner.

REPORT FOR THE QUARTER ENDED JUNE 30, 1915.

(Received in City Record Office October 2, 1915.)

Cartloads of Material Collected.

	By Department Carts.			Hired Carts.		By Permit Carts.		
	Ashes, Street Sweepings.	Rubbish.	Garbage.	Ashes, Street Sweepings.	Ashes, Street Sweepings.	Rubbish.	Garbage.	
Manhattan	262,508½	61,625	54,687¾	134,672	9,862	2,302	525,657¼
Brooklyn	150,993½	52,716	39,387	17,364½	841½	57	260,359½
The Bronx	39,618½	11,871½	16,465½	312	204½	68,472
Total	453,120½	126,212½	110,540¼	312	152,241	10,703½	2,359	854,488¾
Blackwells Island and Harbor	8,500	8,500
scows	453,120½	126,212½	110,540¼	689,873¼
By Department Carts

Totals for All Boroughs.

	Ashes, Street Sweepings.	Rubbish.	Garbage.	Total.
Blackwells Island and Harbor	8,500	8,500
scows	453,120½	126,212½	110,540¼	689,873¼
By Department Carts

	Ashes - Street Sweepings.	Rubbish.	Garbage.	Total.
By Hired Carts	312	312
By Permit Carts	152,241	10,703½	2,359	165,303½
	614,173½	136,916	112,899¼	863,988¾

Disposition of Material—Cartloads: At Sea and behind Bulkheads, 481,792; at Inland Dumps, 38,755; at Garbage Dumps, 111,809¼; to Brooklyn Ash Removal Co., 221,915½; from Blackwell's Island, aver., 2,870; from Steam Vessels, 5,630. Total, 862,772¼.

Snow and Ice Removal—Cubic Yards: By Contractors, 139,560.50; by Department, 53,700.00; in sewers, 2,293,364.00. Total, 2,486,624.50.

Expenditures—Appropriation: Other Funds, \$1,663,120.92; Snow & Ice Funds, \$529,964.16; Corporate Stock, \$18,630.92; Special & Trust Fund, \$275.00. Total, \$2,211,991.00.

Incumbrances—Redeemed, 744; released free, 4; remaining on hand June 30, 1915, 377.

Moneys Received for Redemption of Incumbrances, Sales of Condemned Material and Other Sources—Incumbrance Redemptions, \$1,107.98; Sales of Condemned Property, \$302.00; Damages to Department Property, \$155.14; Sale of Manure, \$447.69; Picking Privilege, \$9,426.87; Gifts and bequest to Pension Fund, \$1.75. Total, \$11,441.43.

J. T. FETHERSTON, Commissioner.

METEOROLOGICAL OBSERVATORY OF THE DEPARTMENT OF PARKS.

Abstracts of Registers from Self-Recording Instruments for the Week Ending October 2, 1915.

Central Park, The City of New York—Latitude, 40° 45' 58" N. Longitude, 73° 57' 58" W. Height of Instruments Above the Ground, 53 Feet; Above the Sea, 97 Feet. Under Supervision of U. S. Weather Bureau, James H. Scarr, District Forecaster, Acting Director.

Barometer.

Date.	7 a. m.	2 p. m.	9 p. m.	Mean for the Day.	Maximum.	Minimum.
Sept.-Oct.	Reduced to Freezing.	Reduced to Freezing.	Reduced to Freezing.	Reduced to Freezing.	Reduced to Freezing.	Reduced to Freezing.
Sunday, 26	64 29.90	70 29.56	65 29.50	29.65	83 30.08	12 30 a. m. 64 29.45
Monday, 27	48 29.76	62 29.77	51 29.81	29.78	43 29.83	12 p. m. 47 29.62
Tuesday, 28	46 29.79	64 29.77	54 29.85	29.80	42 29.86	12 p. m. 50 29.76
Wednesday, 29	48 29.93	69 29.91	59 29.99	29.94	45 30.04	12 p. m. 42 29.86
Thursday, 30	47 30.11	68 30.05	59 30.03	30.06	51 30.12	10 a. m. 55 30.02
Friday, 1	54 30.00	56 29.86	54 29.76	29.87	53 30.02	10 a. m. 52 29.71
Saturday, 2	52 29.65	53 29.64	50 29.76	29.68	49 29.79	12 p. m. 52 29.63
Mean for the week.....						29.83 inches
Maximum for the week at 10 a. m. Sept. 30th.....						30.12 inches
Minimum for the week at 7 p. m. Sept. 26th.....						29.45 inches
Range for the week.....						0.67 inch

Thermometers.

Date.	7 a. m.	2 p. m.	9 p. m.	Mean.	Maximum.	Minimum.
Sept.-Oct.	Dry Bulb.	Dry Bulb.	Dry Bulb.	Dry Bulb.	Time.	Time.
Sunday, 26	64 61 70 63 65 57 66 60 70	2.30 pm 64	5 pm 54	12 pm 47	12 pm 79	
Monday, 27	48 42 62 50 51 44 54 45 63	3 pm 51	3 pm 47	6.10 am 42	6 am 112	
Tuesday, 28	46 40 64 50 54 45 55 45 64	2.30 pm 50	3 pm 45	6.15 am 40	6 am 113	
Wednesday, 29	48 42 69 54 59 50 59 49 70	3 pm 55	3 pm 46	6 am 41	6 am 119	
Thursday, 30	47 42 68 55 59 56 58 51 70	3 pm 56	3 pm 46	6.30 am 42	7 am 120	
Friday, 1	54 51 56 54 54 53 55 53 57	3 pm 55	3 pm 52	11 pm 51	11 pm 62	
Saturday, 2	52 51 53 50 50 48 52 50 55	6.10 am 54	6.10 am 49	12 pm 47	12 pm 74	

	Dry Bulb.	Wet Bulb.
Mean for the week.....	57.0 degrees	50.4 degrees
Maximum for the week at 3 p. m. Sept. 30th.....	70 degrees at 12 p. m. Sept. 26th	54 degrees
Minimum for the week at 6.15 a. m. Sept. 28th.....	45 degrees at 6 a. m. Sept. 28th	40 degrees
Range for the week.....	25 degrees	14 degrees

Wind.

Date.	Direction.	Force in Pounds per Square Foot.
Sept.-Oct.	7 a. m. 2 p. m. 9 p. m.	7 a. m. 2 p. m. 9 p. m. Max. Time.
Sunday, 26	SW SW NW	54 76 99 270 1½ 4¼ 8¼ 26 10.40 p. m.
Monday, 27	NW NW NW	156 83 70 274 2½ 2½ 1¼ 8¾ 3.20 a. m.
Tuesday, 28	NW NW NW	97 58 73 238 3¼ 1¼ 2¼ 4¼ 4.35 a. m.
Wednesday, 29	NW NW NW	88 68 55 197 ¾ 2 ¼ 3¾ 11.25 a. m.
Thursday, 30	W N SW	42 26 27 84 0 ¼ 0 ¼ 4 a. m.
Friday, 1	N E E	16 42 59 145 0 ½ 2¼ 2¾ 10.40 p. m.
Saturday, 2	NE N NW	114 65 45 202 2 1¾ 4 5 3.15 a. m.

Distance traveled during the week..... 1,409 miles
Maximum force during the week..... 26 pounds

Hygrometer.

Date.	Force of Vapor.	Relative Humidity.	Clear.	0	Overcast.	10
Sept.-Oct.	7 a. m. 2 p. m. 9 p. m. Mean.	7 a. m. 2 p. m. 9 p. m. Mean.	7 a. m.	2 p. m.	9 p. m.	
Sunday, 26	.499 .499 .373 .457	85 69 61 72 10 St.	10 St.	6 St.		
Monday, 27	.211 .228 .211 .217	61 40 58 53 0	2 Ci.	0		
Tuesday, 28	.203 .203 .193 .193	61 34 49 48 0	0	0		
Wednesday, 29	.203 .247 .256 .235	59 34 49 47 0	0	0		
Thursday, 30	.219 .287 .417 .308	67 41 76 61 2 Ci. St.	2 Ci.	5 Cu.		
Friday, 1	.334 .402 .387 .374	82 88 92 87 10 St.	10 Nb.	10 Nb.		
Saturday, 2	.360 .322 .310 .331	93 79 83 85 10 Nb.	10 St. Cu.	10 St.		

Rain and Snow.

Depth of Rain and Snow in Inches.

Date.	Time of Beginning.	Time of Ending.	Duration.	Amount of Water.	Depth of Snow.
Sept.-Oct.					
Sunday, 26	12.20 p. m.	1.10 p. m.	0 h. 50 m.	.04 in.
Monday, 27	2.20 p. m.	4.00 p. m.	1 h. 40 m.
Tuesday, 28	8.50 p. m.	9.20 p. m.	0 h. 30 m.
Wednesday, 29
Thursday, 30
Friday, 1	9.20 a. m.	14 h. 40 m.	.67 in.
Saturday, 2	11.40 a. m.	11 h. 40 m.	.21 in.
Total amount of water for the week.....				.92 inch	
Duration for the week.....				29 hours, 20 minutes	

Date.	7 a. m.	2 p. m.
Sunday, September 26th.....	Cloudy, mild	Cloudy, mild
Monday, September 27th.....	Clear, cool	Clear, cool
Tuesday, September 28th.....	Clear, cold	Clear, cool
Wednesday, September 29th.....	Clear, cold	Clear, pleasant
Thursday, September 30th.....	Clear, cold	Clear, pleasant
Friday, October 1st.....	Overcast, mild	Raining, mild
Saturday, October 2d.....	Raining, cool	Overcast, cool

Board of Water Supply.

Abstract of Expenditures Made and Estimated Liabilities Incurred During the Month of September, 1915.

EXPENDITURES.
Contracts—Registered, \$374,176.35; agreements, \$3,009.19; total, \$377,185.54.
Open Market Orders—\$7,430.35.

Miscellaneous—Acquisition of property, \$72.39; all other miscellaneous, \$7,148.51; total, \$7,220.90.

Payrolls—Departmental \$99,920.79; special services, \$1,188.95; acquisition of property, \$2,852.89; total, \$103,962.63.
Total expenditures, \$495,799.42.

ESTIMATED LIABILITIES.

Contracts—Registered, \$13,411; open market orders, \$15,180.09; acquisition of property, \$2,870.01; miscellaneous, \$7,553.93; total, \$39,015.03.

Department of Bridges.

Report for Week Ended September 18, 1915.

Requisitions Drawn on Comptroller—Open market orders, \$739.70; miscellaneous vouchers, \$138.08; contracts, \$5,612.07; Payrolls, \$13,001.76; \$19,511.61.

Moneys Received—Brooklyn Bridge: rents, \$1,690.66; tolls, elevated railroad company, \$2,394.50; \$4,085.16. Williamsburg Bridge: Rent, \$63.75; material and labor, \$24.37; \$88.12. Manhattan Bridge, privilege, \$55; Queensboro Bridge, privilege, \$10; miscellaneous, subpoena fees, \$1.25; Municipal Garage, material, labor and storage, \$66.95; \$4,306.48.
F. J. H. KRACKE, Commissioner.

Report for Week Ended September 25, 1915.

Moneys Received—Brooklyn Bridge: Rents and privileges, \$1,044.99; tolls, El. R. R. Co., \$4,852.90; tolls, surface R. R. Co., \$5,582.50—\$11,480.39. Williamsburg Bridge: Rent, \$10; tolls, surface R. R. Co., \$7,094.35—\$7,104.35. Municipal Garage: Material, labor and storage, \$128.25. Total, \$18,712.99.
F. J. H. KRACKE, Commissioner.

Borough of The Bronx.

Bureau of Buildings.

Report for Week Ended October 9th, 1915.


Plans filed for new buildings, 34; estimated cost, \$1,233,700. Plans filed for alterations, 10; estimated cost, \$3,700. Unsafe cases filed, 10; violation cases filed, 79; unsafe notices issued, 11; violation notices issued, 115; violation cases forwarded for prosecution, 6; complaints lodged with the Bureau, 15; number of pieces of iron and steel inspected, 828.

ROBERT J. MOOREHEAD, Superintendent.

Changes in Departments, Etc.

DEPARTMENT OF BRIDGES.

Services Ceased—Oct. 15, Louis Wice, 1886 2d avenue, Manhattan, watchman.



OFFICIAL DIRECTORY.

Unless otherwise stated, the Public Offices of the City are open for business from 9 a. m. to 5 p. m.; Saturday, 9 a. m. to 12 noon.

CITY OFFICES.

MAYOR'S OFFICE.

City Hall, Telephone, 8020 Cortlandt.
John Purroy Mitchel, Mayor.
Theodore Rousseau, Secretary.
Bertram de N. Cruger, Executive Secretary.

Bureau of Weights and Measures.
Municipal Building, 3rd floor. Telephone, 1498 Worth.
Joseph Hartigan, Commissioner.

COMMISSIONERS OF ACCOUNTS.
Municipal Building. Telephone, 4315 Worth.
Leonard M. Wallstein, Commissioner of Accounts.

BOARD OF ALDERMEN.
Clerk's Office, Municipal Building, 2nd floor. Telephone, 4430 Worth.
P. J. Scully, Clerk.

President of the Board of Aldermen.
City Hall, Telephone, 6770 Cortlandt.
George McAneny, President.

BOARD OF AMBULANCE SERVICE.
Municipal Building, 10th floor. Ambulance Calls, 3100 Spring. Administration Offices, 748 Worth.

ARMORY BOARD.
Hall of Records. Telephone, 3900 Worth.
C. D. Rhinchart, Secretary.

ART COMMISSION.
City Hall. Telephone, 1197 Cortlandt.
John Quincy Adams, Assistant Secretary.

BOARD OF ASSESSORS.

Municipal Building, 8th floor. Telephone, 29 Worth.
Alfred P. W. Seaman, Chairman.
St. George B. Tucker, Secretary.

BELLEVUE AND ALLIED HOSPITALS.
26th st. and 1st ave. Telephone, 4400 Madison square.
Dr. John W. Brannan, President.
J. K. Paulding, Secretary.

DEPARTMENT OF BRIDGES.
Municipal Building, 18th floor. Telephone, 380 Worth.
F. J. H. Kracke, Commissioner.

BUREAU OF THE CHAMBERLAIN.
Municipal Building, 8th floor. Telephone 4270 Worth.
Henry Ruere, Chamberlain.

CITY CLERK AND CLERK OF THE BOARD OF ALDERMEN.
Municipal Building, 2nd floor. Telephone, 4430 Worth.
P. J. Scully, City Clerk.

BOARD OF CITY RECORD.
Supervisor's office, Municipal Building, 8th floor. Distributing Division, 96 Reade st. Telephone, 3490 Worth.
David Ferguson, Supervisor.

DEPARTMENT OF CORRECTION.
Municipal Building, 24th floor. Telephone, 1610 Worth.
Katharine B. Davis, Commissioner.

DEPARTMENT OF DOCKS AND FERRIES.
Pier "A," N. R. Telephone, 300 Rector.
R. A. C. Smith, Commissioner.

DEPARTMENT OF EDUCATION.
Board of Education.
Park ave. and 59th st. Telephone, 5580 Plaza.

Stated meetings of the Board are held at 4 p. m. on the first Monday in February, the second Wednesday in August, and the second and fourth Wednesdays in every month, except August.

Thomas W. Churchill, President.
A. Emerson Palmer, Secretary.

BOARD OF ELECTIONS.

General office and office of the Borough of Manhattan, Municipal Building, 18th floor. Telephone, 1367 Worth.

Edward F. Boyle, President.
Moses M. McKee, Secretary.

Other Borough Offices.
The Bronx.
368 E. 148th st. Telephone, 336 Melrose.

Brooklyn.
435-445 Fulton st. Telephone, 1932 Main.

Queens.
64 Jackson ave., Long Island City. Telephone, 3375 Hunters Point.

Richmond.
Borough Hall, New Brighton, S. I. Telephone, 1000 Tompkinsville.

All offices open from 9 a. m. to 4 p. m. Saturdays, to 12 m.

BOARD OF ESTIMATE AND APPORTIONMENT.

Municipal Building, 13th floor. Telephone, 4560 Worth.

Joseph Haag, Secretary.

Bureau of Records and Minutes.
Municipal Building, 13th floor. Telephone, 4560 Worth.

Joseph Haag, Secretary.

Office of the Chief Engineer.
Municipal Building, 13th floor. Telephone, 4560 Worth.

Nelson P. Lewis, Chief Engineer.

Bureau of Public Improvements.
Municipal Building, 13th floor. Telephone, 4560 Worth.

Nelson P. Lewis, Chief Engineer.

Bureau of Franchises.
Municipal Building, 13th floor. Telephone, 4563 Worth.

Harry P. Nichols, Engineer.

Bureau of Contract Supervision.
Municipal Building, 13th floor. Telephone, 4560 Worth.

Central Testing Laboratory, 125 Worth St. Telephone, 3088 Franklin.

Tilden Adamson, Director.

Bureau of Standards.
Municipal Building, 13th floor. Telephone, 4560 Worth.

George L. Tirrell, Director.

Bureau of Sewer Plan.
Municipal Building, 12th floor. Telephone, 4227 Worth.

Kenneth Allen, Engineer.

BOARD OF EXAMINERS.

Municipal Building, 20th floor. 9 a. m. to 4 p. m. Saturday, to 12 m. Telephone, 1800 Worth.

Board meets every Tuesday at 2 p. m.

Edward V. Barton, Clerk.

DEPARTMENT OF FINANCE.

Municipal Building, 5th floor. Telephone, 1200 Worth.

Shepard A. Morgan, Secretary to the Department, 5th floor.

William A. Prendergast, Comptroller.

Deputy Comptrollers, 7th floor. Alexander Brough, Edmund D. Fisher, Charles S. Hervey, Hubert L. Smith.

Receiver of Taxes.
Manhattan—Municipal Building, 2nd floor. Telephone, 1200 Worth.

Brooklyn—177th st. and Arthur ave. Telephone, 140 Tremont.

Queens—5 Court Square, Long Island City. Telephone, 3386 Hunter's Point.

Richmond—Borough Hall, St. George. Telephone, 1000 Tompkinsville.

Frederick H. E. Epstein, Receiver of Taxes.

Collector of Assessments and Arrears.
Manhattan—Municipal Building, 3d floor. Telephone, 1200 Worth.

Brooklyn—177th St. and Arthur Ave. Telephone, 47 Tremont.

Brooklyn—503 Fulton st. Telephone, 8340 Main.

Queens—Municipal Building, Court Square, Long Island City. Telephone, 1553 Hunter's Point.

Richmond—Borough Hall, St. George. Telephone, 1000 Tompkinsville.

Daniel Moynahan, Collector.

FIRE DEPARTMENT.

Municipal Building, 11th floor. Telephone, 4100 Worth.

Brooklyn, 365 Jay st. Telephone, 7600 Main.

Robert Adamson, Commissioner.

DEPARTMENT OF HEALTH.

Centre and Walker sts., Manhattan. Telephone, 6280 Franklin.

Burial Permit and Contagious Disease offices always open.

Bronx, 3731 Third ave., Brooklyn, Flatbush ave., Willoughby and Fleet sts., Queens, 372 Fulton st., Jamaica. Richmond, 514 Bay st., Stapleton.

Eugene W. Scheffer, Secretary.

S. S. Goldwater, Commissioner.

BOARD OF INEBRIETY.

300 Mulberry st. Telephone, 7116 Spring.

Board meets first Wednesday in each month at 3 o'clock.

Charles Samson, Secretary.

LAW DEPARTMENT.

Office of Corporation Counsel.
Main office, Municipal Building, 16th floor. Telephone, 4600 Worth.

Lamar Hardy, Corporation Counsel.

Brooklyn office, 153 Pierrepont st. Telephone 2948 Main.

Bureau of Street Openings.
Main office, Municipal Building, 15th floor. Telephone, 1380 Worth.

Bureau for the Recovery of Penalties.
Municipal Building, 15th floor. Telephone, 3460 Worth.

Bureau for the Collection of Arrears of Personal Taxes.
Municipal Building, 17th floor. Telephone, 4585 Worth.

Tenement House Bureau and Bureau of Buildings.
Municipal Building, 15th floor. Telephone, 1620 Worth.

DEPARTMENT OF LICENSES.
Main Office, 49 Lafayette st. Telephone, 4490 Franklin.

George H. Bell, Commissioner.
Brooklyn—381 Fulton Street. Telephone, 1497 Main.

Queens—Borough Hall, Long Island City. Telephone, 5400 Hunters Point.

Richmond—Borough Hall, New Brighton. Telephone, 1000 Tompkinsville.

Division of Licensed Vehicles—517-519 W. 57th st. Telephone, 6387 Columbus.

Public Employment Bureau—Men's departments, 128 Leonard st.; Women's departments, 53 Lafayette st. Telephone, 6100 Franklin.

MUNICIPAL CIVIL SERVICE COMMISSION.
Municipal Building, 14th floor. Telephone, 1580 Worth.

Henry Moskowitz, President.
Robert W. Belcher, Secretary.

MUNICIPAL REFERENCE LIBRARY.
Municipal Building, 5th floor. Telephone, 1072 Worth. 9 a. m. to 5 p. m.; Saturday, to 1 p. m.

DEPARTMENT OF PARKS.
Municipal Building, 10th floor. Telephone, 4850 Worth.

Cabot Ward, Commissioner, Manhattan and Richmond.

Borough of Brooklyn.
Litchfield Mansion, Prospect Park, Brooklyn. Telephone, 2300 South.

Raymond V. Ingersoll, Commissioner.
Borough of The Bronx.

Zbrowski Mansion, Claremont Park. Telephone, 2640 Tremont.

Thomas W. Whittle, Commissioner.
Borough of Queens.

The Overlook, Forest Park, Richmond Hill, L. I. Telephone, 2300 Richmond Hill.

John E. Weier, Commissioner.
PARK BOARD.

Municipal Building, 10th floor. Telephone, 4850 Worth. Cabot Ward, President; Louis W. Fehr, Secretary.

BOARD OF PAROLE OF THE NEW YORK CITY REFORMATORY OF MISDEMEANANTS.

Municipal Building, 24th floor. Telephone, 1610 Worth.

Thomas R. Minnick, Secretary.
EXAMINING BOARD OF PLUMBERS.

Municipal Building, 8th floor. Telephone, 1800 Worth.

J. A. Glendinning, Clerk.
POLICE DEPARTMENT.

240 Centre st. Telephone, 3100 Spring.

Arthur Woods, Commissioner.
DEPARTMENT OF PUBLIC CHARITIES.

Principal office, Municipal Building, 10th floor. Telephone, 4440 Worth.

Brooklyn and Queens, 327 Schermerhorn st., Brooklyn. Telephone, 2977 Main.

Bureau of Dependent Adults, Pier, foot of East 26th st. Telephone, 7400 Madison Square.

The Children's Bureau, 124 East 59th st. Telephone, 7400 Madison Square.

Borough of Richmond. Borough Hall, St. George, S. I. Telephone, 100 Tompkinsville.

John A. Kingsbury, Commissioner.
PUBLIC SERVICE COMMISSION.

154 Nassau st., Manhattan. 8 a. m. to 11 p. m. every day, including holidays and Sundays. Telephone, 4150 Beekman.

Edward E. McCall, Chairman.
Travis H. Whitney, Secretary.

BOARD OF REVISION OF ASSESSMENTS.
Municipal Building, 7th floor. Telephone, 1200 Worth.

John Korb, Jr., Chief Clerk.
COMMISSIONERS OF SINKING FUND.

Office of Secretary, Municipal Building, 7th floor. Telephone, 1200 Worth.

John Korb, Jr., Secretary.
DEPARTMENT OF TAXES AND ASSESSMENTS.

Municipal Building, 9th floor. Telephone, 1800 Worth.

Lawson Purdy, President.
C. Rockland Tyng, Secretary.

DEPARTMENT OF STREET CLEANING.
Municipal Building, 12th floor. Telephone, 4240 Worth.

John T. Fetherston, Commissioner.
TENEMENT HOUSE DEPARTMENT.

Manhattan and Richmond office, Municipal Building, 19th floor. Telephone, 1526 Worth.

Brooklyn and Queens office, 503 Fulton st., Brooklyn. Telephone, 3825 Main.

Bronx office, 391 East 149th st. Telephone, 7107 Melrose.

John J. Murphy, Commissioner.
BOARD OF WATER SUPPLY.

Municipal Building, 22d floor. Telephone, 3150 Worth.

Charles Strauss, President.
George Featherstone, Secretary.

DEPARTMENT OF WATER SUPPLY, GAS AND ELECTRICITY.
Municipal Building, 23d, 24th and 25th floors.

Telephones: Manhattan, 4320 Worth; Brooklyn, 3980 Main; Queens, 3441 Hunters Point; Richmond, 840 Tompkinsville; Bronx, 3400 Tremont.

Brooklyn, Municipal Building, Brooklyn. Bronx, Tremont and Arthur aves. Queens, Municipal Building, Long Island City. Richmond, Municipal Building, St. George.

William Williams, Commissioner.
BOROUGH OFFICES.

BOROUGH OF THE BRONX.
President's office, 3d ave. and 177th st. Telephone, 2680 Tremont.

Douglas Mathewson, President.
BOROUGH OF BROOKLYN.

President's office, 2nd floor, Borough Hall. Commissioner of Public Works, 2nd floor, Borough Hall.

Assistant Commissioner of Public Works, 2nd floor, Borough Hall.
Bureau of Highways, 5th and 12th floors, 50 Court st.

Bureau of Public Buildings and Offices, 10th floor, 50 Court st.

Bureau of Sewers, 10th floor, 215 Montague st.

Bureau of Buildings, 4th floor, Borough Hall.

Topographical Bureau, 209 Montague st.

Bureau of Substructures, 11th floor, 50 Court st.

Telephone, 3960 Main.
Lewis H. Pounds, President.

BOROUGH OF MANHATTAN.
President's office, 20th floor, Municipal Bldg.

Commissioner of Public Works, 21st floor, Municipal Building.

Assistant Commissioner of Public Works, 21st floor, Municipal Building.

Bureau of Highways, 21st floor, Municipal Building.

Bureau of Public Buildings and Offices, 20th floor, Municipal Building.

Bureau of Sewers, 21st floor, Municipal Bldg.

Bureau of Buildings, 20th floor, Municipal Building.

Telephone, 4227 Worth.
Marcus M. Marks, President.

BOROUGH OF QUEENS.
President's office, Borough Hall, Long Island City. Telephone, 5400 Hunters Point.

Bureau of Public Buildings and Offices, Town Hall, Flushing, L. I. Telephone 1740 Flushing.

Maurice E. Connolly, President.
BOROUGH OF RICHMOND.

President's office, New Brighton, Staten Island. Telephone, 1000 Tompkinsville.

Calvin D. Van Name, President.
CORONERS.

Manhattan, Municipal Building—Second Floor. Open at all hours of the day and night. Telephone, Worth 3711.

Bronx—Arthur and Tremont aves. Telephone, 1250 Tremont. 8 a. m. to midnight, every day.

Brooklyn, 236 Duffield st. Telephone, 4004 Main. Open at all hours of the day and night.

Queens, Town Hall, Jamaica, L. I. 9 a. m. to 10 p. m.; Sundays and holidays, 9 a. m. to 12 m.

Richmond, 175 Second st., New Brighton. Open at all hours of the day and night.

COUNTY OFFICES.
Unless otherwise stated, the County offices are open for business from 9 a. m. to 4 p. m.; Saturday, 9 a. m. to 12 noon.

NEW YORK COUNTY.
COUNTY CLERK.

County Court House, Richmond, 5388 Cortlandt.

9 a. m. to 2 p. m. during July and August. Wm. F. Schneider, County Clerk.

DISTRICT ATTORNEY.
Criminal Courts Building, 9 a. m. to 5.15 p. m.; Saturdays, to 12 m. Telephone, 2304 Franklin.

Charles Albert Perkins, District Attorney.
COMMISSIONER OF JUDGES.

280 Broadway. Telephone, 241 Worth.

Thomas Allison, Commissioner.
PUBLIC ADMINISTRATOR.

119 Nassau st. Telephone, 6376 Cortlandt.

William M. Hoes, Public Administrator.
COMMISSIONER OF RECORDS.

Hall of Records, Telephone, 3900 Worth.

—, Commissioner.
REGISTER.

Hall of Records, Telephone, 3900 Worth. 9 a. m. to 2 p. m. during July and August.

John J. Hopper, Register.
SHERIFF.

51 Chambers st. Telephone, 4300 Worth.

New York County Jail, 70 Ludlow st. Max S. Gritzenhagen, Sheriff.

SUBROGATE.
Hall of Records, Telephone, 3900 Worth.

John P. Cohalan; Robert Ludlow Fowler, Surrogates.

William Ray De Lano, Chief Clerk.
John F. Curry, Commissioner of Records.

KINGS COUNTY.
COUNTY CLERK.

Hall of Records, Brooklyn. Telephone, 4930 Main.

Charles S. Devoy, County Clerk.
COUNTY COURT.

County Court House, Brooklyn. Court opens at 10 a. m. daily and sits until business is completed. Part I, Room No. 23; Part II, Room No. 10; Part III, Room No. 14; Part IV, Room No. 1.

Court House. Clerk's office, Room 17, 18, 19 and 22; open daily from 9 a. m. to 5 p. m.; Saturday, to 12 m. Telephone, 4154 Main.

John T. Rafferty, Chief Clerk.
DISTRICT ATTORNEY.

66 Court st., Brooklyn, 9 a. m. to 5.30 p. m.; Saturday, to 1 p. m. Telephone, 2954 Main.

James C. Cropsey, District Attorney.
COMMISSIONER OF JUDGES.

381 Fulton st., Brooklyn. Telephone, 330-331 Main.

Jacob Brenner, Commissioner.
PUBLIC ADMINISTRATOR.

44 Court st., Brooklyn. Telephone, 2840 Main.

Frank V. Kelly, Public Administrator.
COMMISSIONER OF RECORDS.

Hall of Records, Brooklyn. Telephone, 6988 Main.

Edmund O'Connor, Commissioner.
REGISTER.

Hall of Records, Brooklyn. Telephone, 2830 Main.

Edward T. O'Loughlin, Register.
SHERIFF.

46-50 Court st., Brooklyn. Telephone, 6845 Main.

Lewis M. Swasey, Sheriff.
SUBROGATE.

Hall of Records, Brooklyn. Court opens at 10 a. m. Telephone, 3954 Main.

Hebert T. Ketcham, Surrogate.
John H. McCooey, Chief Clerk.

BRONX COUNTY.
COUNTY CLERK.

161st st. and 3d ave. Telephone, 9266 Melrose.

James Vincent Ganly, County Clerk.
COUNTY JUDGE.

161st st. and 3d ave. Telephone, 7907 Melrose.

Louis D. Gibbs, County Judge.
DISTRICT ATTORNEY.

161st st. and 3d ave. Telephone, 9200 Melrose.

Francis Martin, District Attorney.
COMMISSIONER OF JUDGES.

1932 Arthur ave. Telephone, 3700 Tremont.

John A. Mason, Commissioner.
PUBLIC ADMINISTRATOR.

2808 3d ave. Telephone, 9816 Melrose, 9 a. m. to 5 p. m.; Saturday to 12 m.

Ernest E. L. Hammer, Public Administrator.
REGISTER.

1932 Arthur Ave. Telephone, 6694 Tremont.

Edward Polak, Register.
SHERIFF.

1932 Arthur ave. Telephone, 6600 Tremont.

James F. O'Brien, Sheriff.
SUBROGATE.

161st st. and 3d ave. Telephone, 9266 Melrose.

George M. S. Schulz, Surrogate.
QUEENS COUNTY.

COUNTY CLERK.

364 Fulton st., Jamaica. Telephone, 151 Jamaica.

Leonard Ruoff, County Clerk.

COUNTY COURT.

County Court House, Long Island City. Telephone, 596 Hunters Point.

Court opens at 10 a. m. Trial Terms begin first Monday of each month, except July, August and September, and on Friday of each week.

Clerk's office opens 9 a. m. to 5 p. m.; Saturdays to 12.30 p. m. Telephone, 551 Jamaica.

Burt Jay Humphrey, County Judge.

DISTRICT ATTORNEY.

County Court House, Long Island City, 9 a. m. to 5 p. m.; Saturday, to 12 m.

County Judge's office always open at 336 Fulton st., Jamaica. Telephone, 3871 Hunters Point.

Denis O'Leary, District Attorney.

COMMISSIONER OF JUDGES.
County Court House, Long Island City. Telephone, 963 Hunters Point.

Thorndyke C. McKenney, Commissioner.
PUBLIC ADMINISTRATOR.

302 Fulton st., Jamaica. Telephone, 223 Jamaica.

Randolph White, Public Administrator.
SHERIFF.

County Court House, Long Island City. Telephone, 3766 Hunters Point.

George Emmer, Sheriff.
SUBROGATE.

364 Fulton st., Jamaica. Telephone, 397 Jamaica.

Daniel Noble, Surrogate.
RICHMOND COUNTY.

COUNTY CLERK.
County Office Building, Richmond. Telephone, 28 New Dorp.

C. Livingston Bostwick, Clerk.
COUNTY JUDGE AND SUBROGATE.

Trial Terms, with Grand and Trial Jury, second Monday of March, first Monday of October.

Trial Terms, with Trial Jury only, first Monday of May, first Monday of December.

Special Terms, Without Jury—Wednesday of each week, except the last week of July, the month of August and the first week of September.

Surrogate's Court.
Monday and Tuesday of each week at the Borough Hall, St. George, and on Wednesday at the Surrogate's Court, at Richmond, except during the session of the County Court. There will be no Surrogate's Court during the month of August.

Surrogate's Court and Office, Richmond, S. I. Surrogate's Chambers, Borough Hall, St. George.

J. Harry Tiernan, County Judge and Surrogate.
DISTRICT ATTORNEY.

Borough Hall, St. George. Telephone, 50 Tompkinsville. 9 a. m. to 5 p. m.; Saturday, to 12 m.

Albert C. Fach, District Attorney.
COMMISSIONER OF JUDGES.

Village Hall, Stapleton. Telephone, 81 Tompkinsville.

Edward I. Miller, Commissioner.
PUBLIC ADMINISTRATOR.

Port Richmond. Telephone, 704 West Brighton.

William T. Holt, Public Administrator.
SHERIFF.

County Court House, Richmond. Telephone, 120 New Dorp.

Joseph F. O'Grady, Sheriff.
THE COURTS.

CITY COURT OF THE CITY OF NEW YORK.
City Hall Park. Special Term Chambers held from 10 a. m. to 4 p. m. Clerk's office open from 9 a. m. to 4 p. m. Telephone, 122 Cortlandt.

Thomas F. Smith, Clerk.
CITY MAGISTRATES' COURT.

First Division.
William McAdoo, Chief City Magistrate, 300 Mulberry st. Telephone, 6213 Spring.

First District—Criminal Court Buildings.
Second District—125 Sixth ave.

Third District—2d ave. and 1st st.
Fourth District—151 E. 57th st.

Fifth District—121st st. and Sylvan place.
Sixth District—162d st. and Washington ave.

Seventh District—314 W. 54th st.
Eighth District—1014 E. 181st st., The Bronx.

Ninth District (Night Court for Females)—125 6th ave.
Tenth District (Night Court for Males)—151 E. 57th st.

Eleventh District (Domestic Relations)—151 E. 57th st.
Thirteenth District (Domestic Relations)—1014 E. 181st st., The Bronx.

Office of the Chief Probation Officer, 300 Mulberry st. Telephone, 8713 Spring.
Second Division.

Borough of Brooklyn.
Office of Chief Magistrate, 14 Court st. Telephone, 7411 Main.

First District—318 Adams st.
Second District—Court and Butler sts.

Fifth District—249 Manhattan ave.
Sixth District—495 Gates ave.

Seventh District—31 Snider ave., Flatbush.
Eighth District—W. 8th st., Coney Island.

Ninth District—5th ave. and 29th st.
Tenth District—133 New Jersey ave.

Domestic Relations—Myrtle and Vanderbilt aves.
William F. Delaney, Chief Clerk.

Borough of Queens.
First District—St. Mary's Lyceum, L. I. City

Second District—Town Hall, Flushing, L. I.
Third District—Central ave., Far Rockaway.

Fourth District—Town Hall, Jamaica, L. I.
Borough of Richmond.

First District—Lafayette ave., New Brighton.

Second District—Village Hall, Stapleton.

All courts open daily from 9 a. m. to 4 p. m., except on Saturdays, Sundays and legal holidays, when only morning sessions are held.

COURT OF GENERAL SESSIONS.
Criminal Court Building. Court opens at 10.30 a. m. Clerk's office open from 9 a. m. to 4 p. m., and on Saturdays until 12 m.

Edward R. Carroll, Clerk.
MUNICIPAL COURTS.

The Clerks' offices are open from 9 a. m. to 4 p. m.; Saturday, to 12 noon.

Borough of Manhattan.
First District—54-60 Lafayette st. Additional Part is held at southwest corner of 6th ave. and 10th st. Telephone, 6030 Franklin.

Second District—264-266 Madison st. Telephone, 4300 Orchard.

Third District—314 W. 54th st. Telephone, 5450 Columbus.

Fourth District—Parts I and II, 207 E. 32d st. Telephone, 4358 Murray Hill.

Fifth District—Broadway and 96th st. Telephone, 4006 Riverside.

</

taken from prisoners and found by Patrolmen of this Department.

ARTHUR WOODS, Police Commissioner.

OWNERS WANTED BY THE PROPERTY
Clerk of the Police Department of The City of New York—Office, No. 72 Poplar st., Borough of Brooklyn—for the following property, now in custody, without claimants: Boats, rope, iron, lead, male and female clothing, boots, shoes, wine, blankets, diamonds, canned goods, liquors, etc.; also small amount of money taken from prisoners and found by Patrolmen of this Department.

ARTHUR WOODS, Police Commissioner.

BOROUGH OF MANHATTAN.

Proposals.

SEALED BIDS OR ESTIMATES WILL BE received by the President of the Borough of Manhattan at Room 2032, Municipal Building, New York City, until 2 o'clock p. m., on

THURSDAY, NOVEMBER 4, 1915,

FOR THE FURNISHING OF ALL LABOR AND MATERIALS REQUIRED FOR CONSTRUCTING A TUNNEL RELIEF SEWER AND APPURTENANCES IN WEST 46TH STREET FROM THE HUDSON RIVER TO SEVENTH AVENUE, TOGETHER WITH ALL WORK INCIDENTAL THERETO.

The Engineer's estimate of the quantity and quality of the material, and the nature and extent as near as possible, of the work required is as follows:

Tunnel Items.

Item 1—Excavation of shafts, in earth, 125 cu. yds.
Item 2—Excavation of shafts, in rock, 229 cu. yds.

Item 3—Excavation of tunnels, 11,510 cu. yds.
Item 4—Backfilling shafts, 197 cu. yds.
Item 5—Class A concrete in shafts and manholes, 54 cu. yds.

Item 6—Class A concrete in tunnels, 3,560 cu. yds.

Item 7—Dry packing in tunnels and shafts, 600 cu. yds.

Item 8—Additional trimming in shafts, 100 sq. yds.

Item 9—Additional trimming in tunnels, 1,000 sq. yds.

Item 10—Grout of Portland cement in tunnels and shafts, 2,210 blbs. of cement.

Item 11—Vitrified shale hollow tile invert blocks in tunnels, 23,090 sq. ft.

Item 12—Permanent structural steel roof support in tunnels, 442,000 lbs.

Item 13—Permanent timber and lumber in tunnels and shafts, 54,600 ft. B. M.

Open Cut Items.

Item 14—Double 6' 6" x 8' 6" concrete sewer, complete, 970 lin. ft.

Item 15—Double 2' 6" x 7' 6" concrete sewer, complete, 560 lin. ft.

Item 16—4' 0" x 2' 8" elliptical brick sewer, complete, 25 lin. ft.

Item 17—4' 0" x 2' 8" egg-shape brick sewer, complete, 25 lin. ft.

Item 18—15 in. vitrified pipe sewer, complete, 75 lin. ft.

Item 19—12 in. vitrified pipe sewer, complete, 50 lin. ft.

Item 20—Transition section and sanitary branch, including manhole No. 10 at Sta. 9 + 94, complete, 1.

Item 21—Transition section at Sta. 15 + 07, complete, 1.

Item 22—Manholes, complete, 18.

Item 23—Class B concrete, 100 cu. yds.

Item 24—Dry rubble masonry, 25 cu. yds.

Item 25—Rock excavation, 4,025 cu. yds.

Item 26—12 in. vitrified drain pipe, 100 lin. ft.

Item 27—Timber and flooring in foundation, 36,000 ft. B. M.

Item 28—Sheeting and bracing, 150,000 ft. B. M.

Item 29—Piles in place, 1,000 lin. ft.

General Items.

(Apply to both open cut and tunnel and shaft work.)

Item 30—Brick masonry, 45 cu. yds.

Item 31—Vitrified brick masonry, 10 cu. yds.

Item 32—Rubble masonry in mortar, 25 cu. yds.

Item 33—Stone ballast other than that used in concrete, 100 cu. yds.

Item 34—Structural steel beams and shapes, with or without connections, 6,000 lbs.

Item 35—Miscellaneous cast iron, wrought iron and steel, 5,000 lbs.

Item 36—Additional steel reinforcement rods embedded in concrete, 25,000 lbs.

Item 37—8 in. vitrified drain pipe, 1,000 lin. ft.

Item 38—6 in. vitrified drain pipe for house connections, 1,000 lin. ft.

Item 39—3 in. vitrified drain pipe for weepers, 500 lin. ft.

Item 40—Earth excavation in test pits and temporary outlet, 1,200 cu. yds.

The time allowed for constructing and completing the sewer and appurtenances will be four hundred (400) consecutive working days.

The amount of security required will be One Hundred Thousand Dollars (\$100,000), and the amount of deposit accompanying the bid shall be five per cent. (5%) of the amount of security.

The bidder will state the price for each item or article contained in the specifications or schedules herein contained or hereto annexed, per foot, yard, or other unit of measure or article by which the bid will be tested. The contract, if awarded, will be awarded for the whole work at a lump sum.

Blank forms may be had, and the drawings, form of specification and contract may be seen at the offices of the Commissioner of Public Works, Municipal Building, Bureau of Sewers, Room 2103, Borough of Manhattan, and may be obtained upon payment of a nominal fee.

MARCUS M. MARKS, President.

Oct. 18, 1915.

See General Instructions to Bidders on last page, last column, of the "City Record."

SEALED BIDS OR ESTIMATES WILL BE received by the President of the Borough of Manhattan at Room 2032, Municipal Building, New York City, until 2 o'clock p. m., on

THURSDAY, OCTOBER 28, 1915,

NO. 1. FOR REGULATING AND PAVING WITH SHEET ASPHALT ON A CONCRETE FOUNDATION THE ROADWAY OF ARDEN STREET FROM N. S. OF NAGLE AVENUE TO THE S. S. SHERMAN AVENUE, TOGETHER WITH ALL WORK INCIDENTAL THERETO.

Engineer's Estimate of the Amount of Work to be Done.

440 Lin. Ft. New 5" Bluestone curbstone.

80 Lin. Ft. New 6" Granite Corner curbstone.

1,000 Lin. Ft. Old curb, redressed.

500 Cu. Yds. Concrete.

2,500 Sq. Yds. Sheet Asphalt pavement.

The time allowed for the full completion of the work will be thirty (30) consecutive working days.

The amount of security required will be \$2,000 and the amount of deposit accompanying the bid shall be five (5) per cent. of the amount of security.

The bidder must deposit with the Borough President, on or before the time of making his bid, samples and affidavit, or the letter in regard to samples and affidavit, as required by the specifications.

NO. 2. FOR REGULATING AND REPAVING

WITH SHEET ASPHALT ON A CONCRETE FOUNDATION THE ROADWAY OF LEXINGTON AVENUE FROM 38TH STREET TO 41ST STREET FROM CURB TO RAIL AND BETWEEN TRACKS, TOGETHER WITH ALL WORK INCIDENTAL THERETO.

Engineer's Estimate of the Amount of Work to be Done.

1,150 Lin. Ft. New 5" bluestone curbstone.

100 Lin. Ft. New 5" bluestone corner curbstone.

270 Lin. Ft. Old curb, redressed.

10 Sq. Ft. Concrete sidewalk, Class A.

10 Lin. Ft. Granite headers.

10 Lin. Ft. Temporary headerstone.

420 Cu. Yds. Concrete outside of R. R. area.

2,050 Sq. Yds. Sheet asphalt pavement outside of R. R. area.

60 Sq. Yds. Sheet Asphalt pavement in approaches.

5 Sewer manhole heads.

6 Covers for sewer manholes.

1 Ring for sewer manholes.

3 Cu. Yds. Brick masonry.

Work in Railroad Area:

170 Cu. Yds. Concrete.

350 Sq. Yds. Sheet asphalt pavement.

1,000 Sq. Yds. Granite block pavement.

The time allowed for the full completion of the work will be twenty-seven (27) consecutive working days.

The amount of security required will be \$3,000 and the amount of deposit accompanying the bid shall be five (5) per cent. of the amount of security.

The bidder must deposit with the Borough President, on or before the time of making his bid, samples and affidavit, or the letter in regard to samples and affidavit, as required by the specifications.

NO. 3. FOR REGULATING AND PAVING WITH SHEET ASPHALT ON A CONCRETE FOUNDATION THE ROADWAY OF 161ST STREET FROM WEST CURB LINE OF FORT WASHINGTON AVENUE TO EAST HOUSE LINE OF RIVERSIDE DRIVE, TOGETHER WITH ALL WORK INCIDENTAL THERETO.

Engineer's Estimate of the Amount of Work to be Done.

1,380 Lin. Ft. New 5" Bluestone Curbstone.

40 Lin. Ft. New 6" Granite corner curbstone.

470 Cu. Yds. Concrete.

2,350 Sq. Yds. Sheet Asphalt Pavement.

The time allowed for the full completion of the work will be twenty (20) consecutive working days.

The amount of security required will be \$2,000 and the amount of deposit accompanying the bid shall be five (5) per cent. of the amount of security.

The bidder must deposit with the Borough President, on or before the time of making his bid, samples and affidavit, or the letter in regard to samples and affidavit, as required by the specifications.

NO. 4. FOR REGULATING AND REPAVING WITH GRANITE BLOCK PAVEMENT ON A CONCRETE FOUNDATION THE ROADWAY OF FRONT STREET FROM WHITEHALL STREET TO COENTIES SLIP, AND FROM OLD SLIP TO FULTON STREET, TOGETHER WITH ALL WORK INCIDENTAL THERETO.

Engineer's Estimate of the Amount of Work to be Done.

90 Cu. Yds. Earth Excavation for sewer appurtenances.

90 Cu. Yds. Rock Excavation for sewer appurtenances.

100 Cu. Yds. Backfilling in excavation for sewer appurtenances.

3,550 Lin. Ft. New 6-inch Granite Curbstone, furnished and set.

460 Lin. Ft. New 6-inch Granite Corner Curbstone, furnished and set.

270 Sq. Ft. Concrete Sidewalk, Class A.

20 Lin. Ft. Granite Headers.

1,060 Cu. Yds. Concrete outside railroad area.

5,120 Sq. Yds. Granite Block Pavement outside railroad area.

60 Sq. Yds. Sheet Asphalt Pavement in approaches.

20 Lin. Ft. Temporary Headerstone.

10 Sewer Manhole Heads.

13 Covers for Sewer Manholes.

3 Rings for Sewer Manholes.

5 Cu. Yds. Brick Masonry.

8 Receiving Basins remodeled.

50 Lin. Ft. Platform Flag, cut to line.

14 Sluice Basins, Type A.

250 Lin. Ft. Vitrified Pipe, 12" diam.

350 Cu. Yds. Concrete.

2,100 Sq. Yds. Granite Block Pavement.

The time allowed for the full completion of the work will be forty-five (45) consecutive working days.

The amount of security required will be \$10,000, and the amount of deposit accompanying the bid shall be five (5) per cent. of the amount of security.

The bidder must deposit with the Borough President, on or before the time of making his bid, samples and affidavit, or the letter in regard to samples and affidavit, as required by the specifications.

NO. 5. FOR REGULATING AND REPAVING WITH GRANITE BLOCK PAVEMENT ON A CONCRETE FOUNDATION THE ROADWAY OF 13TH STREET FROM 3D AVENUE TO 4TH AVENUE, TOGETHER WITH ALL WORK INCIDENTAL THERETO.

Engineer's Estimate of the Amount of Work to be Done.

740 Lin. Ft. New 5-inch Bluestone Curbstone, furnished and set.

10 Lin. Ft. New 6-inch Granite Corner Curbstone, furnished and set.

470 Lin. Ft. Old Curb, redressed.

400 Cu. Yds. Concrete.

2,010 Sq. Yds. Granite Block Pavement.

3 Sewer Manhole Heads.

4 Covers for Sewer Manholes.

1 Ring for Sewer Manholes.

3 Cu. Yds. Brick Masonry.

The time allowed for the full completion of the work will be twenty-six (26) consecutive working days.

The amount of security required will be \$2,500, and the amount of deposit accompanying the bid shall be five (5) per cent. of the amount of security.

The bidder must deposit with the Borough President, on or before the time of making his bid, samples and affidavit, or the letter in regard to samples and affidavit, as required by the specifications.

NO. 6. FOR REGULATING AND REPAVING WITH GRANITE BLOCK PAVEMENT ON A CONCRETE FOUNDATION THE ROADWAY OF 18TH STREET FROM W. S. OF 6TH AVENUE TO THE E. S. OF 7TH AVENUE, TOGETHER WITH ALL WORK INCIDENTAL THERETO.

Engineer's Estimate of the Amount of Work to be Done.

680 Lin. Ft. New 5" Bluestone curbstone.

410 Lin. Ft. Old Bluestone curb, redressed.

10 Lin. Ft. Granite headers.

10 Lin. Ft. Temporary headerstone.

460 Cu. Yds. Concrete.

2,400 Sq. Yds. Granite block pavement.

10 Sq. Yds. Sheet asphalt pavement in approaches.

4 Sewer manhole heads.

5 Covers for sewer manholes.

1 Ring for sewer manholes.

3 Cu. Yds. Brick Masonry.

25 Lin. Ft. platform flag, cut to line.

The time allowed for the full completion of the work will be twenty-seven (27) consecutive working days.

The amount of security required will be \$3,000, and the amount of deposit accompanying the bid shall be five (5) per cent. of the amount of security.

The bidder must deposit with the Borough President, on or before the time of making his bid, samples and affidavit, or the letter in regard to samples and affidavit, as required by the specifications.

NO. 7. FOR REGULATING AND REPAVING WITH GRANITE BLOCK PAVEMENT ON A CONCRETE FOUNDATION THE ROADWAY OF 55TH STREET FROM W. S. 11TH AVENUE TO E. S. 12TH AVENUE, TOGETHER WITH ALL WORK INCIDENTAL THERETO.

Engineer's Estimate of the Amount of Work to be Done.

10 Cu. Yds. Earth Excavation for sewer appurtenances.

10 Cu. Yds. Rock excavation for sewer appurtenances.

10 Cu. Yds. Backfilling in excavation for sewer appurtenances.

1,300 Lin. Ft. New 5-inch Bluestone Curbstone.

320 Lin. Ft. Old Curbstone, redressed.

80 Sq. Ft. Concrete Sidewalk, Class A.

540 Cu. Yds. Concrete.

2,720 Sq. Yds. Granite Block Pavement.

5 Sewer Manhole Heads.

6 Covers for Sewer Manholes.

1 Ring for Sewer Manholes.

3 Cu. Yds. Brick Masonry.

1 Sluice Basin, Type A.

1 Sluice Basin, Type B.

30 Lin. Ft. Vitrified Pipe, 12" diam.

The time allowed for the full completion of the work will be twenty-nine (29) consecutive working days.

The amount of security required will be \$3,000, and the amount of deposit accompanying the bid shall be five (5) per cent. of the amount of security.

The bidder must deposit with the Borough President, on or before the time of making his bid, samples and affidavit, or the letter in regard to samples and affidavit, as required by the specifications.

The bidder will state the price for each item or article contained in the specifications or schedules herein contained or hereto annexed, per foot, yard or other unit of measure or article, by which the bid will be tested. The contract, if awarded, will be awarded for the whole work at a lump sum.

Blank forms may be had and the plans and drawings may be seen at the offices of the Commissioner of Public Works, Municipal Building, Bureau of Sewers, Room 2103, Borough of Manhattan.

MARCUS M. MARKS, President.

Oct. 18th, 1915.

See General Instructions to Bidders on last page, last column, of the "City Record."

SEALED BIDS OR ESTIMATES WILL BE received by the President of the Borough of Manhattan at Room 2032, Municipal Building, New York City, until 2 o'clock P. M., on

TUESDAY, OCTOBER 19, 1915,

NO. 1. FOR REGULATING AND REPAVING WITH SHEET ASPHALT ON A CONCRETE FOUNDATION THE ROADWAY OF 27TH STREET FROM LEXINGTON AVENUE TO MADISON AVENUE, TOGETHER WITH ALL WORK INCIDENTAL THERETO.

Engineer's estimate of the amount of work to be done:

15 cu. yds. Earth Excavation for sewer appurtenances.

15 cu. yds. Rock Excavation for sewer appurtenances.

15 cu. yds. Backfilling in excavation for sewer appurtenances.

940 lin. ft. New 5-inch Bluestone Curbstone, furnished and set.

620 lin. ft. Old Curb, redressed.

80 sq. ft. Concrete Sidewalk, Class A.

10 lin. ft. Granite Headers.

10 lin. ft. Temporary Headerstone.

550 cu. yds. Concrete.

2,850 sq. yds. Sheet Asphalt Pavement.

150 sq. yds. Sheet Asphalt Pavement in approaches.

6 Sewer Manhole Heads.

5 Covers for Sewer Manholes.

1 Ring for Sewer Manhole.

3 cu. yds. Brick Masonry.

1 Sluice Basin, Type A.

2 Sluice Basins, Type B.

45 lin. ft. Vitrified Pipe, 12-inch diam.

The time allowed for the full completion of the work will be twenty-five (25) consecutive working days.

The amount of security required will be \$2,000, and the amount of deposit accompanying the bid shall be five (5) per cent. of the amount of security.

The bidder must deposit with the Borough President, on or before the time of making his bid, samples and affidavit, or the letter in regard to samples and affidavit, as required by the specifications.

NO. 2. FOR REGULATING AND REPAVING WITH SHEET ASPHALT ON A CONCRETE FOUNDATION THE ROADWAY OF 35TH STREET FROM WEST SIDE MADISON AVENUE TO THE EAST SIDE OF SIXTH AVENUE, TOGETHER WITH ALL WORK INCIDENTAL THERETO.

Engineer's estimate of the amount of work to be done:

10 cu. yds. Earth Excavation for sewer appurtenances.

10 cu.

to samples and affidavit, as required by the specifications.

NO. 7. FOR REGULATING AND REPAVING WITH SHEET ASPHALT ON A CONCRETE FOUNDATION THE ROADWAY OF 95TH STREET FROM MADISON AVENUE TO FIFTH AVENUE, TOGETHER WITH ALL WORK INCIDENTAL THERETO.

Engineer's estimate of the amount of work to be done:

10 cu. yds. Earth Excavation for sewer appurtenances.

10 cu. yds. Rock Excavation for sewer appurtenances.

10 cu. yds. Backfilling in excavation for sewer appurtenances.

360 lin. ft. New 5-inch Bluestone Curbstone, furnished and set.

370 lin. ft. Old Curb, redressed.

10 sq. ft. Concrete Sidewalk, Class A.

10 lin. ft. Granite Headers.

10 lin. ft. Temporary Headerstone.

290 cu. yds. Concrete.

1,410 sq. yds. Sheet Asphalt Pavement.

100 sq. yds. Sheet Asphalt Pavement in approaches.

2 Sewer Manhole Heads.

3 Covers for Sewer Manholes.

1 Ring for Sewer Manhole.

3 cu. yds. Brick Masonry.

1 Sluice Basin, Type B.

30 lin. ft. Vitrified Pipe, 12-inch diam.

The time allowed for the full completion of the work will be sixteen (16) consecutive working days.

The amount of security required will be \$1,000, and the amount of deposit accompanying the bid shall be five (5) per cent. of the amount of security.

The bidder must deposit with the Borough President, on or before the time of making his bid, samples and affidavit, or the letter in regard to samples and affidavit, as required by the specifications.

NO. 8. FOR REGULATING AND REPAVING WITH SHEET ASPHALT ON A CONCRETE FOUNDATION THE ROADWAY OF 124TH STREET FROM FIRST AVENUE TO THIRD AVENUE, TOGETHER WITH ALL WORK INCIDENTAL THERETO.

Engineer's estimate of the amount of work to be done:

30 cu. yds. Earth Excavation for sewer appurtenances.

20 cu. yds. Rock Excavation for sewer appurtenances.

20 cu. yds. Backfilling in excavation for sewer appurtenances.

1,540 lin. ft. New 5-inch Bluestone Curbstone, furnished and set.

80 lin. ft. New 6-inch Granite Corner Curbstone, furnished and set.

10 sq. ft. Concrete Sidewalk, Class A.

30 lin. ft. Granite Headers.

850 cu. yds. Concrete.

4,250 sq. yds. Sheet Asphalt Pavement.

40 sq. yds. Granite Block Pavement in approaches.

10 sq. yds. Sheet Asphalt Pavement in approaches.

5 Sewer Manhole Heads.

7 Covers for Sewer Manholes.

2 Rings for Sewer Manholes.

3 cu. yds. Brick Masonry.

1 Receiving Basin remodeled.

1 Sluice Basin, Type A.

3 Sluice Basins, Type B.

60 lin. ft. Vitrified Pipe, 12-inch diam.

The time allowed for the full completion of the work will be twenty-five (25) consecutive working days.

The amount of security required will be \$3,000, and the amount of deposit accompanying the bid shall be five (5) per cent. of the amount of security.

The bidder must deposit with the Borough President, on or before the time of making his bid, samples and affidavit, or the letter in regard to samples and affidavit, as required by the specifications.

NO. 9. FOR REGULATING AND REPAVING WITH SHEET ASPHALT ON A CONCRETE FOUNDATION THE ROADWAY OF EIGHTH AVENUE, FROM 110TH STREET TO 125TH STREET, AND 120TH STREET FROM SEVENTH AVENUE TO EIGHTH AVENUE, TOGETHER WITH ALL WORK INCIDENTAL THERETO.

Engineer's estimate of the amount of work to be done:

100 cu. yds. Earth Excavation for sewer appurtenances.

100 cu. yds. Rock Excavation for sewer appurtenances.

100 cu. yds. Backfilling in excavation for sewer appurtenances.

100 lin. ft. New 5-inch Bluestone Curbstone, furnished and set.

5,880 lin. ft. New 6-inch Granite Curbstone, furnished and set.

1,070 lin. ft. New 6-inch Granite Corner Curbstone.

1,310 lin. ft. Old Curb, redressed.

700 sq. ft. Concrete Sidewalk, Class A.

10 lin. ft. Granite Headers.

10 lin. ft. Temporary Headerstone.

3,670 cu. yds. Concrete outside of R. R. area.

19,400 sq. yds. Sheet Asphalt Pavement outside of R. R. area.

420 sq. yds. Sheet Asphalt Pavement in approaches.

12 Sewer Manhole Heads.

15 Covers for Sewer Manholes.

3 Rings for Sewer Manholes.

3 cu. yds. Brick Masonry.

7 Receiving Basins remodeled.

3 Sluice Basins, Type A.

18 Sluice Basins, Type B.

400 lin. ft. Vitrified Pipe, 12-inch diam.

11,320 lbs. Angle Iron for concrete curb, including anchors.

Work in railroad area:

350 cu. yds. Concrete.

2,100 sq. yds. Sheet Asphalt Pavement.

The time allowed for the full completion of the work will be fifty-five (55) consecutive working days.

The amount of security required will be \$16,000, and the amount of deposit accompanying the bid shall be five (5) per cent. of the amount of security.

The bidder must deposit with the Borough President, on or before the time of making his bid, samples and affidavit, or the letter in regard to samples and affidavit, as required by the specifications.

NO. 10. FOR REGULATING AND REPAVING WITH SHEET ASPHALT ON A CONCRETE FOUNDATION THE ROADWAY OF COLUMBUS AVENUE FROM 84TH STREET TO 96TH STREET, TOGETHER WITH ALL WORK INCIDENTAL THERETO.

Engineer's estimate of the amount of work to be done:

160 cu. yds. Earth Excavation for sewer appurtenances.

160 cu. yds. Rock Excavation for sewer appurtenances.

160 cu. yds. Backfilling in excavation for sewer appurtenances.

4,000 lin. ft. New 5-inch Bluestone Curbstone, furnished and set.

990 lin. ft. New 6-inch Granite Corner Curbstone, furnished and set.

1,500 lin. ft. Old Curb, redressed.

1,400 sq. ft. Concrete Sidewalk, Class A.

10 lin. ft. Granite Headers.

3,130 cu. yds. Concrete outside of R. R. area.

16,800 sq. yds. Sheet Asphalt Pavement outside of R. R. area.

50 sq. yds. Sheet Asphalt Pavement in approaches.

15 Sewer Manhole Heads.

20 Covers for Sewer Manholes.

5 Rings for Sewer Manholes.

3 cu. yds. Brick Masonry.

12 Receiving Basins remodeled.

1 Sluice Basin, Type A.

30 Sluice Basins, Type B.

470 lin. ft. Vitrified Pipe, 12-inch diam.

Work in railroad area:

250 cu. yds. Concrete.

1,470 sq. yds. Sheet Asphalt Pavement.

The time allowed for the full completion of the work will be fifty (50) consecutive working days.

The amount of security required will be \$12,000, and the amount of deposit accompanying the bid shall be five (5) per cent. of the amount of security.

The bidder must deposit with the Borough President, on or before the time of making his bid, samples and affidavit, or the letter in regard to samples and affidavit, as required by the specifications.

NO. 11. FOR REGULATING AND REPAVING WITH GRANITE BLOCK PAVEMENT ON A CONCRETE FOUNDATION THE ROADWAY OF PERRY STREET FROM GREENWICH STREET TO WEST STREET, TOGETHER WITH ALL WORK INCIDENTAL THERETO.

Engineer's estimate of the amount of work to be done:

30 cu. yds. Earth Excavation for sewer appurtenances.

30 cu. yds. Rock Excavation for sewer appurtenances.

30 cu. yds. Backfilling in excavation for sewer appurtenances.

1,240 lin. ft. New 5-inch Bluestone Curbstone, furnished and set.

30 lin. ft. New 6-inch Granite Corner Curbstone, furnished and set.

300 lin. ft. Old Curb, redressed.

10 sq. ft. Concrete Sidewalk, Class A.

30 lin. ft. Granite Headers.

410 cu. yds. Concrete.

1,960 sq. yds. Granite Block Pavement.

20 sq. yds. Granite Block Pavement in approaches.

4 Sewer Manhole Heads.

5 Covers for Sewer Manholes.

1 Ring for Sewer Manhole.

5 cu. yds. Brick Masonry.

1 Receiving Basin remodeled and rebuilt.

1 Sluice Basin, Type A.

4 Sluice Basins, Type B.

70 lin. ft. Vitrified Pipe, 12-inch diam.

The time allowed for the full completion of the work will be twenty-five (25) consecutive working days.

The amount of security required will be \$3,000, and the amount of deposit accompanying the bid shall be five (5) per cent. of the amount of security.

The bidder must deposit with the Borough President, on or before the time of making his bid, samples and affidavit, or the letter in regard to samples and affidavit, as required by the specifications.

NO. 12. FOR REGULATING AND PAVING WITH ASPHALT BLOCKS ON A CONCRETE FOUNDATION THE ROADWAY OF 179TH STREET FROM NORTHERN AVENUE TO HAVEN AVENUE, TOGETHER WITH ALL WORK INCIDENTAL THERETO.

Engineer's estimate of the amount of work to be done:

380 lin. ft. New 5-inch Bluestone Curbstone, furnished and set.

170 lin. ft. Old Curb, redressed.

30 lin. ft. Granite Headers.

180 cu. yds. Concrete.

920 sq. yds. Asphalt Block Pavement.

The time allowed for the full completion of the work will be twenty (20) consecutive working days.

The amount of security required will be \$800, and the amount of deposit accompanying the bid shall be five (5) per cent. of the amount of security.

The bidder must deposit with the Borough President, on or before the time of making his bid, samples and affidavit, or the letter in regard to samples and affidavit, as required by the specifications.

The bidder will state the price of each item or article contained in the specifications or schedules herein contained or hereto annexed, per foot, yard or other unit of measure, or article, by which the bids will be tested. The extensions must be made and footed up.

Blank forms and specifications may be had at the office of the Commissioner of Public Works, Bureau of Highways, Room 2124, Municipal Building, Borough of Manhattan.

MARCUS M. MARKS, President.

Oct. 6, 1915.

See General Instructions to Bidders on last page, last column, of the "City Record."

SEALED BIDS OR ESTIMATES WILL BE received by the President of the Borough of Manhattan at the offices of the Commissioner of Public Works, Room 2032, Municipal Building, New York City, until 2 o'clock p. m., on

TUESDAY, OCTOBER 19, 1915.

FOR THE REPAIRS TO SEWER UNDER PIER 40, FOOT OF CLARKSON STREET, NORTH RIVER.

The engineer's estimate of the quantity and quality of the material, and the nature and extent, as near as possible, of the work required is as follows:

35 linear feet of 4' 3" x 5' 10" Barrel Sewer, complete (including supporting frame and timber and all necessary bands, bolts, spikes, etc.).

75 linear feet of Box Sewer, complete (including transition section and all necessary supporting timber, spikes and bolts).

The time allowed for constructing and completing the repairs to sewer will be Forty (40) consecutive working days.

The amount of security required will be Twelve Hundred Dollars (\$1,200), and the amount of deposit accompanying the bid shall be five per cent. (5%) of the amount of security.

The bidder will state the price for each item or article contained in the specifications or schedules herein contained or hereto annexed, per foot, yard or other unit of measure or article, by which the bid will be tested. The contract, if awarded, will be awarded for the whole work at a lump sum.

Blank forms may be had and the plans and drawings may be seen at the offices of the Commissioner of Public Works, Municipal Building, Bureau of Sewers, Room 2103, Borough of Manhattan.

MARCUS M. MARKS, President.

Oct. 6, 1915.

See General Instructions to Bidders on last page, last column, of the "City Record."

COMMISSIONERS OF THE SINKING FUND.

Public Notices.

NOTICE IS HEREBY GIVEN THAT THE Commissioners of the Sinking Fund, pursuant to the provisions of Chapter 372 of the Laws of

1907, will hold a public hearing at 11 o'clock in the forenoon, on Wednesday, November 3, 1915, in Room 16, City Hall, Borough of Manhattan, relative to the proposed amendment to the new plan for the improvement of the waterfront and harbor of The City of New York, between Dover Street and Peek Slip, East River, Borough of Manhattan, adopted by the Commissioner of Docks in accordance with law October 1, 1915, and transmitted to the Commissioners of the Sinking Fund for approval.

The said amendment consists in the establishment of a lateral extension to the eastern side of Pier New 20, East River.

Dated October 6, 1915.

JOHN PURROY MITCHEL, Mayor, and Chairman, Commissioners of the Sinking Fund.

018,23

NOTICE IS HEREBY GIVEN THAT THE Commissioners of the Sinking Fund, pursuant to the provisions of Chapter 372 of the Laws of 1907, will hold a public hearing at 11 o'clock in the forenoon, on Wednesday, November 3, 1915, in Room 16, City Hall, Borough of Manhattan, relative to the proposed new plan for improvement of the waterfront and harbor of The City of New York, in the vicinity of Fulton Street, East River, Borough of Brooklyn, adopted by the Commissioner of Docks in accordance with law October 1, 1915, and transmitted to the Commissioners of the Sinking Fund for approval.

The proposed new plan consists in the establishment of a new bulkhead line inshore of the present bulkhead line within the lines of Fulton Street, and the establishment of a proposed pier near the foot of Fulton Street, East River, Borough of Brooklyn.

Dated October 6, 1915.

JOHN PURROY MITCHEL, Mayor, and Chairman, Commissioners of the Sinking Fund.

018,23

DEPARTMENT OF STREET CLEANING.

Proposals.

SEALED BIDS OR ESTIMATES WILL BE received by the Commissioner of Street Cleaning, at his office, Room 1245, Municipal Building, Manhattan, until 12 o'clock noon, on

TUESDAY, OCTOBER 26, 1915.

Borough of Manhattan.

FOR FURNISHING ALL THE LABOR REQUIRED TO ASSEMBLE THE PARTS AND ATTACH COVERS TO THREE HUNDRED AND SIXTY-FOUR (364) DEPARTMENT CARTS.

The time for the completion of the work and the full performance of the contract is on or before December 24, 1915.

The amount of security required is One Thousand Dollars. The deposit to be made with the bid shall be 5% of the amount of the bond.

Bidders will state two (2) prices: one for performing the work at the Department of Street Cleaning shops, located at Stable "A," 17th Street and Avenue C, and at Stable "D," No. 505 East 116th Street, Manhattan; the other for performing the work at the bidder's place of business.

Bidders must write out the total amount of their bid or estimate, in addition to inserting the same in figures.

The contract, if awarded, will be awarded to the lowest bidder.

Blank forms and further information may be obtained at the office of the Department of Street Cleaning, the Borough of Manhattan, Room 1245, Municipal Building.

J. T. FETHERSTON, Commissioner.

Dated Oct. 11, 1915.

See General Instructions to Bidders on last page, last column, of the "City Record."

SEALED BIDS OR ESTIMATES WILL BE received by the Commissioner of Street Cleaning at his office, Room 1244, Municipal Building, Manhattan, until 12 o'clock noon, on

TUESDAY, OCTOBER 26, 1915.

Borough of Manhattan.

FOR FURNISHING AND DELIVERING 364 SETS OF METAL PARTS FOR CART TOPS.

The time allowed for the delivery of materials and supplies and the performance of the contract is thirty (30) days.

The amount of security required is 30% of the amount of the contract price.

Bids must be submitted in duplicate in separate envelopes.

The bidder will state the price of each item or article contained in the schedules, per set, by which the bids will be tested. The extensions must be made and footed up, as the bids will be read from the total and awards made to the lowest bidder.

Delivery will be required to be made at the time and in the manner and in such quantities as may be directed.

Blank forms and further information may be obtained at the office of the Department of Street Cleaning, the Borough of Manhattan, Room 1245, Municipal Building.

J. T. FETHERSTON, Commissioner.

Dated October 11, 1915.

See General Instructions to Bidders on last page, last column, of the "City Record."

SEALED BIDS OR ESTIMATES WILL BE received by the Commissioner of Street Cleaning at his office, Room 1245, Municipal Building, Manhattan, until 12 o'clock noon on

TUESDAY, OCTOBER 26, 1915.

Borough of Manhattan.

FOR FURNISHING AND DELIVERING 864 SETS CANVAS PARTS FOR CART TOPS.

The time allowed for the delivery of materials and supplies and the performance of the contract is thirty (30) days.

The amount of security required is 30% of the contract price.

Bids must be submitted in duplicate in separate envelopes.

The bidder will state the price of each item or article contained in the schedules, per set, by which the bids will be tested. The extensions must be made and footed up, as the bids will be read from the total and awards made to the lowest bidder.

Delivery will be required to be made at the time and in the manner and in such quantities as may be directed.

Blank forms and further information may be obtained at the office of the Department of Street Cleaning, the Borough of Manhattan, Room 1245, Municipal Building.

J. T. FETHERSTON, Commissioner.

Dated October 11, 1915.

See General Instructions to Bidders on last page, last column, of the "City Record."

MUNICIPAL CIVIL SERVICE COMMISSION.

Proposed Amendments to Classifications.

PUBLIC NOTICE IS HEREBY GIVEN OF the proposed amendment of the classification of positions in the Exempt Class, under the heading, "Fire Department," by changing the line, "Deputy Chief, Bureau of Fire Prevention," to read

2 Deputy Chiefs, Bureau of Fire Prevention.

A PUBLIC HEARING WILL BE ALLOWED, in accordance with Rule III, at the request of any interested persons, at the Commission's offices in the Municipal Building, Room 1443, on

PUBLIC NOTICE IS HEREBY GIVEN THAT applications will be received by the Municipal Civil Service Commission, Municipal Building, Manhattan, New York City, from

WEDNESDAY, OCTOBER 13, 1915, TO WEDNESDAY, OCTOBER 27, 1915,

for the position of
INSPECTOR, BUREAU OF FIRE PREVENTION, GRADE 2—MALE AND FEMALE.

No applications delivered at the office of the Commission, by mail or otherwise, after 4 P. M. WEDNESDAY, OCTOBER 27, 1915, will be accepted. Application blanks will be mailed upon request provided a self-addressed stamped envelope or sufficient postage is enclosed to cover the delivery of the same. Postage on applications forwarded by mail must be fully prepaid. Applicants must be citizens of the United States and residents of the State of New York. The subjects and weights of the examination are: Experience, 4; 70% required; Duties, 6; 70% required. 70% required on all.

A qualifying physical examination will be given. Applications for this examination must be filed on a special blank, Form B, with insert. Experience blanks will be issued with the applications and must be filed with the Commission at the time of filing applications. The Experience will then be rated. Candidates receiving less than 70% in Experience will not be summoned for the Mental examination.

REQUIREMENTS.

Candidates must have had at least three years' experience in a trade such as brick masonry, carpentry and electrical working; or as a builder, architect or building inspector; or similar occupation which would equip him for the performance of the work of the Bureau.

Two years' experience will be allowed to holders of civil, mechanical, electrical engineering or architectural degrees from a school of recognized standing; or to those who produce satisfactory evidence of having pursued courses leading to such degrees for a sufficient length of time and of such scope as to fit them for inspection work of this character.

They should be familiar with the work of fire prevention, of the building code, ordinances and business law so far as they apply. They should be familiar with legal requirements relative to chimney flues, fire places, heating apparatus, standpipes and sprinkler systems, fireproof shutters and doors and provisions of the Charter relative to the duties of the Fire Commissioner; also a knowledge of the hazardous trades and limitations as to storage in such trades.

DUTIES.

The duties of an Inspector of Fire Prevention include the inspection of buildings with a view of the removal of fire hazards by the correction of the deficiencies in construction, number, size, protection and arrangement of exits, fire appliances and conditions of occupancy; also re-inspections to ascertain whether orders of the Fire Commissioner have been complied with.

Candidates must not be less than 21 years of age nor more than 50 years on the last day for the receipt of applications.

Certification will be made from the eligible list for Grades 1 and 2. Grade 1 comprises all salaries to, but not including, \$1,200. Grade 2 comprises salaries from \$1,200 to, but not including, \$1,800 per annum.

There are at present three vacancies in Grade 1 at an annual salary of \$1,140.
o13,27 R. W. BELCHER, Secretary.

PUBLIC NOTICE IS HEREBY GIVEN THAT applications will be received by the Municipal Civil Service Commission, Municipal Building, Manhattan, New York City, from

WEDNESDAY, OCT. 6, 1915, TO THURSDAY, OCT. 21, 1915,

for the position of

SOCIAL INVESTIGATOR, FEMALE.

No applications delivered at the office of the Commission, by mail or otherwise, after 4 P. M. THURSDAY, OCT. 21, 1915, will be accepted. Application blanks will be mailed upon request provided a self-addressed stamped envelope or sufficient postage is enclosed to cover the mailing. The Commission will not guarantee the delivery of same. Postage on applications forwarded by mail must be fully prepaid.

Applicants must be citizens of the United States and residents of the State of New York.

The subjects and weights of the examination are: General paper, 4; Training and Experience, 4; Oral, 2. 70% required on each subject. Applications for this examination must be filed on a special blank, Form C, with insert. Experience blanks will be issued with the applications and must be forwarded to the Commission with the applications. The Experience paper will then be rated. Candidates receiving less than 70% on experience will not be summoned for the remainder of the examination.

A physical qualifying examination will be held. The age limits are 21 to 50 years. The salary rates recommended by the Bureau of Standards for this position are from \$1,080 to \$1,380.

Candidates should be familiar with the laws affecting the care and relief of indigent persons and needy children in New York City; with the methods and agencies for the care and assistance of needy children, the sick and the poor, and with the present work and historical growth of both public and private agencies and institutions for the care and relief of such persons. Experience or special training in connection with charitable institutions, hospital social service, societies for the relief of the poor in their homes, or for aiding or protecting children, or training along similar lines is desirable and will be given weight.

The dates of the physical, mental and oral examinations will be announced later.

Persons who have filed applications for examination for this position between September 13 and September 27, 1915, need not file further applications. R. W. BELCHER, Secretary.
o6,21

AMENDED NOTICE.

PUBLIC NOTICE IS HEREBY GIVEN THAT applications will be received by the Municipal Civil Service Commission, Municipal Building, Manhattan, New York City, from

TUESDAY, OCTOBER 5, 1915, TO WEDNESDAY, OCTOBER 20, 1915,

for the position of

DEPUTY MEDICAL SUPERINTENDENT GRADES 3 AND 4.

No applications delivered at the office of the Commission, by mail or otherwise, after 4 P. M. WEDNESDAY, OCTOBER 20, 1915, will be accepted. Application blanks will be mailed upon request, provided a self-addressed stamped envelope or sufficient postage is enclosed to cover the mailing. The Commission will not guarantee the delivery of the same. Postage on applications forwarded by mail must be fully prepaid.

Applicants must be citizens of the United States. The requirement that applicants must be residents of the State of New York is waived for this examination.

Persons who accept appointment must thereafter reside in the State of New York.

The requirement that every application shall bear the certificates of four reputable citizens whose residences or places of business are within the City of New York is waived for ap-

plicants for this examination whose previous occupation or employment has been wholly or in part outside the City of New York, and the said certificates will be accepted from persons resident or engaged in business elsewhere.

The subjects and weights of the examination are: Experience, 3; 70% required; Technical, 4; 75% required; Oral, 3, 70% required.

Candidates failing to qualify in any part of the examination will not be summoned for the ensuing tests. A physical qualifying examination will be given.

Applications for this examination are to be filed on a special blank, Form C, with insert. Experience blanks will be issued with the applications and must be filed with the Commission at the time of filing applications.

Candidates must be graduates of a medical college, having a course of study approved by the New York State Department of Education, and have completed an eighteen months' internship in a hospital of recognized standing or other equivalent hospital experience.

Candidates will not be assembled for the written examination. They will be assembled for the oral test and the physical qualifying examination which will be given on the same day for those who receive a passing mark on the subjects of Experience and Technical.

Persons appointed as the result of this examination will be assigned to assist in the administration of large hospitals under the jurisdiction of the City of New York.

The minimum age is twenty-one years, and the maximum age is fifty years.

There are two vacancies in the Department of Public Charities—one at Sea View Hospital (exclusively for tuberculosis), and the other at Kings County Hospital (General Hospital)—at \$1,800 per annum and maintenance, and there will probably be two vacancies in Bellevue and Allied Hospitals at \$2,500 per annum and maintenance.
o5,20 ROBERT W. BELCHER, Secretary.

PUBLIC NOTICE IS HEREBY GIVEN THAT applications will be received by the Municipal Civil Service Commission, Municipal Building, Manhattan, New York City, from

MONDAY, OCTOBER 4, 1915, TO TUESDAY, OCTOBER 19, 1915,

for the position of

RESIDENT PHYSICIAN, GRADE 2, FEMALE.

No applications delivered at the office of the Commission, by mail or otherwise, after 4 P. M. TUESDAY, OCTOBER 19, 1915, will be accepted. Application blanks will be mailed upon request, provided a self-addressed stamped envelope or sufficient postage is enclosed to cover the mailing. The Commission will not guarantee the delivery of the same. Postage on applications forwarded by mail must be fully prepaid.

Applicants must be citizens of the United States and residents of the State of New York.

The subjects and weights of the examination are: Experience, 4; Technical, 6; 75% required on the technical examination.

Candidates will be required to be licensed to practice medicine in the State of New York. The license must be submitted at the time of filing the application.

A physical examination will precede the mental. Applications for this examination must be filed on a special blank, Form C, with insert. Experience blanks will be issued with the applications. Candidates failing to pass the physical examination will not be summoned for the written examination. The time and place of holding the physical and mental examinations will be announced later.

A vacancy exists at the Workhouse, Blackwell's Island, for a Physician (Female) who will be required to work from 9 A. M. to 5 P. M. daily, but will not be required to reside on Blackwell's Island. Residence at an institution is usually required.

The salary is \$1,200 per annum. The minimum age is 21 years.
o4,19 ROBERT W. BELCHER, Secretary.

PUBLIC NOTICE IS HEREBY GIVEN THAT applications will be received by the Municipal Civil Service Commission, Municipal Building, Manhattan, New York City, from

SATURDAY, OCTOBER 2, 1915, TO MONDAY, OCTOBER 18, 1915,

for the position of

SUPERINTENDENT OF THE NEW YORK CITY CHILDREN'S HOSPITAL AND SCHOOLS, RANDALL'S ISLAND.

No applications delivered at the office of the Commission, by mail or otherwise, after 4 P. M. MONDAY, OCTOBER 18, 1915, will be accepted. Application blanks will be mailed upon request provided a self-addressed stamped envelope or sufficient postage is enclosed to cover the mailing, but the Commission will not guarantee the delivery of the same. Postage on applications forwarded by mail must be fully prepaid.

Applicants must be citizens of the United States.

The requirement that applicants must be residents of the State of New York is waived for this examination. Competitive examinations to be open to all citizens of the United States. Persons who accept appointment must thereafter reside in the State of New York.

The requirement that every application shall bear the certificate of four reputable citizens whose residences or places of business are within the City of New York is waived for applicants for this examination whose previous occupation or employment has been wholly or in part outside the City of New York, and the said certificates will be accepted from persons resident or engaged in business elsewhere.

Subjects and weights: Experience, 4; qualifying; 70% required; Duties, 4; qualifying; 70% required; Oral, 2; qualifying; 70% required.

A physical qualifying examination will be given. Candidates failing to qualify in any part of the examination will not be given the ensuing tests.

Candidates will not be assembled for the written examination.

Candidates will be assembled for the oral examination.

DUTIES: The Superintendent will be in responsible charge of the children's hospital and schools at Randall's Island with a census of about 2,000 children, most of them mentally defective. He will be held responsible for the proper care, custody and training of the inmates.

REQUIREMENTS: Candidates must be graduates of a medical college of recognized standing, with at least three years' experience in an executive capacity in an approved institution for the care and training of the feeble minded or the insane. Candidates should have a working knowledge of the nature, causes, diagnosis, prognosis and pathology of the various types and degrees of mental defect. They should be familiar with the general plan, arrangement, and construction of modern institutions and institutional buildings for the care of the feeble minded.

Applications for this examination are to be filed on a special blank, Form C, with insert. Experience blanks will be issued with the applications and must be filed with the Commission at the time of filing applications.

The minimum age is 25 years. There is one vacancy at a salary of \$3,500 and full maintenance for incumbent and family, but it is possible that a salary of \$5,000 and full maintenance for the incumbent and family will be paid to the person selected as the result of this examination.

amination. Certification will also be made from this list for the position of Deputy Superintendent.

o2,18 ROBERT W. BELCHER, Secretary.

PUBLIC SERVICE COMMISSION.

Invitation to Bidders.

THE PUBLIC SERVICE COMMISSION FOR THE FIRST DISTRICT invites proposals for furnishing office papers, stationery supplies, and engineering office supplies. Copies of the Proposals may be had, and samples of goods may be inspected upon application to the Secretary of the Commission at his office, No. 154 Nassau Street, New York City. Sealed bids or proposals marked "Bid for Supplies" will be received by said Secretary at said office until the 21st day of October, 1915, at 11 A. M., at which time and place the bids will be publicly opened.

Dated, New York, October 15, 1915. o15,21

Invitation to Contractors.

For the Station Finish Work for Part of the Broadway-Fourth Avenue Rapid Transit Railroad.

Sealed bids or proposals for the construction of station finish for eleven stations on the Broadway-Fourth Avenue Rapid Transit Railroad in the Borough of Brooklyn will be received by the Public Service Commission for the First District (hereinafter called the "Commission") at the office of the Commission at No. 154 Nassau Street, Borough of Manhattan, New York City, until the 26th day of October, 1915, at twelve fifteen (12.15) o'clock P. M., at which time and place or a later date to be fixed by the Commission, the proposals will be publicly opened.

The stations for which said station finish is to be provided are eleven (11) stations on that part of the Broadway-Fourth Avenue Rapid Transit Railroad beginning at a point near the intersection of Tenth Avenue and 39th Street and extending thence southwesterly over and along Tenth Avenue to New Utrecht Avenue, thence southerly over and along New Utrecht Avenue, City property and intersecting streets to a point in 86th Street near Nineteenth Avenue, thence southeasterly over and along 86th Street to a point at or near the intersection of 86th Street with Bay 41st Street, thence curving southeasterly into Stillwell Avenue and extending over and along Stillwell Avenue to a point about one hundred and fifty (150) feet north of the center line of Avenue Y.

The Contractor must begin work within thirty days after the delivery of the contract on such station or stations or other parts of said Railroad as the Engineer of the Commission may direct and shall begin work on any of the remaining stations or other parts of said Railroad within ten days after notice and shall complete all work within six months from the delivery of the contract, except as otherwise provided in the form of contract.

A full description of the work and other requirements, provisions and specifications are given in the Information for Contractors and in the form of contract, contract drawings, bond and Contractor's Proposal, which are to be deemed a part of this invitation and copies of which may be inspected and purchased at said office of the Commission.

The receipt of bids will be subject to the requirements specified in said Information for Contractors.

New York, September 24, 1915.

PUBLIC SERVICE COMMISSION FOR THE FIRST DISTRICT, By EDWARD E. MC CALL, Chairman.

TRAVIS H. WHITNEY, Secretary. o5,26

Storm Drain for the Queensboro Subway Rapid Transit Railroad.

Sealed bids or proposals for the construction of a storm drain for the Queensboro Subway Rapid Transit Railroad will be received by the Public Service Commission for the First District (hereinafter called the "Commission") at the office of the Commission at No. 154 Nassau Street, Borough of Manhattan, New York City, until the 19th day of October, 1915, at twelve fifteen (12.15) o'clock P. M., at which time and place or at a later date to be fixed by the Commission, the proposals will be publicly opened.

The said storm drain is to be a vitrified pipe drain with manholes and connections at intervals, extending under Queens Boulevard, in the Borough of Queens, from the west abutment of the Queensboro Subway Rapid Transit Railroad, between Hill and Rawson Streets, to the east abutment of said railroad, between Carolan Street and Gosman Avenue.

The work to be done will include the care and support of surface, subsurface and overhead structures, the maintenance of traffic and the restoration of street surfaces.

The method of construction will be generally by open trench excavation.

The contractor must complete the entire work within three months from the delivery of the contract.

A full description of the work and other requirements, provisions and specifications are given in the form of contract, contract drawings, bond and Contractor's Proposal, which are to be deemed a part of this invitation and copies of which may be inspected and purchased at said office of the Commission.

The receipt of bids will be subject to the requirements specified in said Information for Contractors.

New York, October 1, 1915.

PUBLIC SERVICE COMMISSION FOR THE FIRST DISTRICT, By EDWARD E. MC CALL, Chairman.

TRAVIS H. WHITNEY, Secretary. o2,19

DEPARTMENT OF PARKS.

Proposals.

SEALED BIDS OR ESTIMATES WILL BE received by the Park Board, at the office of the Department of Parks, Municipal Building, Manhattan, City of New York, until 3 o'clock p. m., on

THURSDAY, OCTOBER 28, 1915,

Borough of Brooklyn.

NO. 1. FOR ALL LABOR AND MATERIALS REQUIRED FOR THE COMPLETION OF THE LABORATORY BUILDING AND GREENHOUSES FOR THE BROOKLYN BOTANIC GARDEN, SITUATED ON WASHINGTON AVENUE OPPOSITE CROWN AND MONTGOMERY STREETS, BOROUGH OF BROOKLYN, CITY OF NEW YORK.

The amount of security required is sixty-five thousand dollars (\$65,000).

The time allowed to complete the work will be three hundred (300) consecutive working days.

Certified check or cash in the sum of three thousand two hundred and fifty dollars (\$3,250) must accompany bid.

NO. 2. FOR ALL LABOR AND MATERIALS REQUIRED FOR THE STEAM HEATING AND VENTILATING APPARATUS FOR THE COMPLETION OF THE LABORATORY BUILDING AND GREENHOUSES FOR THE BROOKLYN BOTANIC GARDEN, SITUATED ON WASHINGTON AVENUE

OPPOSITE CROWN AND MONTGOMERY STREETS, BOROUGH OF BROOKLYN.

The amount of security required is seven thousand five hundred dollars (\$7,500).

The time allowed to complete the work will be two hundred (200) consecutive working days. Certified check or cash in the sum of three hundred and seventy-five dollars (\$375) must accompany bid.

NO. 3. FOR ALL LABOR AND MATERIALS TO BE FURNISHED FOR THE ERECTION AND COMPLETION OF THE PLUMBING, DRAINAGE, WATER AND GAS SUPPLY SYSTEMS AND PLUMBING FIXTURES REQUIRED FOR THE LABORATORY BUILDING AND GREENHOUSES FOR THE BROOKLYN BOTANIC GARDEN, SITUATED ON WASHINGTON AVENUE OPPOSITE CROWN AND MONTGOMERY STREETS, BOROUGH OF BROOKLYN, CITY OF NEW YORK.

The amount of security required is five thousand dollars (\$5,000).

The time allowed to complete the work will be two hundred and seventy (270) consecutive working days.

Certified check or cash in the sum of two hundred and fifty dollars (\$250) must accompany bid.

Blank forms and other information may be obtained at the office of the Department of Parks, Borough of Brooklyn, Litchfield Mansion, Prospect Park West and 5th Street, Prospect Park, Brooklyn.

The bids will be compared and the contract awarded at a lump or aggregate sum.

CABOT WARD, President; RAYMOND V. INGERSOLL, THOMAS W. WHITTLE, JOHN E. WEIER, Commissioners of Parks. o16,28

See General Instructions to Bidders on last page, last column, of the "City Record."

SEALED BIDS OR ESTIMATES WILL BE received by the Park Board at the office of the Department of Parks, Municipal Building, Manhattan, until 3 o'clock p. m., on

THURSDAY, OCTOBER 28, 1915,

Borough of Manhattan.

FOR PAVING THE ROADWAY WITH ASPHALTIC CONCRETE UPON A CEMENT CONCRETE FOUNDATION, SETTING CURB AND OTHERWISE IMPROVING THE SERVICE ROAD OF RIVERSIDE DRIVE AS REQUIRED BETWEEN NINETY-FIRST AND ONE HUNDRED AND FOURTEENTH STREETS, INCLUDING THE APPROACHES FROM THE DRIVE TO CATHEDRAL PARKWAY AND THE INTERSECTION AT SEVENTY-NINTH STREET, UNDER SPECIFICATION B.

The time allowed for the completion of the whole work will be forty (40) consecutive working days.

The amount of the security required is fifteen thousand dollars (\$15,000).

Certified check or cash in the sum of seven hundred and fifty (750) dollars must accompany bid.

Blank forms and other information may be obtained at the office of the Department of Parks, Borough of Manhattan, Room 1004, Municipal Building, Chambers and Centre Streets.

The bids will be compared and the contract awarded at a lump or aggregate sum.

CABOT WARD, President; RAYMOND V. INGERSOLL, THOMAS W. WHITTLE, JOHN E. WEIER, Commissioners of Parks. o16,28

See General Instructions to Bidders on last page, last column, of the "City Record."

SEALED BIDS OR ESTIMATES WILL BE received by the Park Board at the office of the Department of Parks, Municipal Building, Manhattan, until 3 o'clock p. m., on

THURSDAY, OCTOBER 28, 1915,

Borough of Manhattan.

FOR PAVING THE ROADWAY WITH ASPHALTIC CONCRETE UPON A CEMENT CONCRETE FOUNDATION, SETTING CURB AND OTHERWISE IMPROVING THE SERVICE ROAD OF RIVERSIDE DRIVE AS REQUIRED BETWEEN NINETY-FIRST AND ONE HUNDRED AND FOURTEENTH STREETS, INCLUDING THE APPROACHES FROM THE DRIVE TO CATHEDRAL PARKWAY AND THE INTERSECTION AT SEVENTY-NINTH STREET, UNDER SPECIFICATION A.

The time allowed for the completion of the whole work will be forty (40) consecutive working days.

The amount of the security required is fifteen thousand dollars (\$15,000).

Certified check or cash in the sum of seven hundred and fifty (750) dollars must accompany bid.

Blank forms and other information may be obtained at the office of the Department of Parks, Borough of Manhattan, Room 1004, Municipal Building, Chambers and Centre Streets.

The bids will be compared and the contract awarded at a lump or aggregate sum.

CABOT WARD, President; RAYMOND V. INGERSOLL, THOMAS W. WHITTLE, JOHN E. WEIER, Commissioners of Parks. o16,28

See General Instructions to Bidders on last page, last column, of the "City Record."

SEALED BIDS OR ESTIMATES WILL BE received by the Park Board at the office of the Department of Parks, Municipal Building, Manhattan, until 3 o'clock p. m., on

THURSDAY, OCTOBER 21, 1915,

Borough of Manhattan.

FOR IMPROVING ISHAM PARK, IN THE BOROUGH OF MANHATTAN, THE CITY OF NEW YORK.

The amount of security required is Seventy-five hundred dollars.

The time allowed to complete the work will be Seventy-five (75) consecutive working days.

Certified check or cash in the sum of Three hundred and seventy-five dollars (\$375) must accompany bid.

Blank forms and other information may be obtained at the office of the Department of Parks, Borough of Manhattan, Room 1004, Municipal Building, Chambers and Centre Streets.

The bids will be compared and the contract awarded at a lump or aggregate sum.

CABOT WARD, President; RAYMOND V. INGERSOLL, THOMAS W. WHITTLE, JOHN E. WEIER, Commissioners of Parks. o9,21

See General Instructions to Bidders on last page, last column, of the "City Record."

FIRE DEPARTMENT.

Proposals.

SEALED BIDS OR ESTIMATES WILL BE received by the Fire Commissioner at his office, eleventh floor, Municipal Building, Manhattan, until 10.30 o'clock A. M., on

WEDNESDAY, OCTOBER 27, 1915,

FOR FURNISHING ALL THE LABOR AND MATERIALS REQUIRED FOR STEAM HEATING INSTALLATIONS AND HEATING REPAIRS AT THE QUARTERS OF THE FOLLOWING COMPANIES:

Engine Co. 21—216 East 40th Street, Manhattan.

Engine Co. 27—173 Franklin Street, Manhattan.

Engine Co. 65—33 West 43rd Street, Manhattan.

Engine Co. 202 and Hook and Ladder Co. 101—199 and 201 Van Brunt Street, Brooklyn.

Engine Co. 226—409 State Street, Brooklyn.
Engine Co. 240—1309 Prospect Avenue, Brooklyn.

Engine Co. 276—1635 and 1637 East 14th Street, Brooklyn.

Hook and Ladder Co. 108—112 Siegel Street, Brooklyn.

Engine Co. 95—29 and 31 Vermilyea Avenue, Manhattan.

Engine Co. 290—480 Sheffield Avenue, Brooklyn.

Engine Co. 295—Seventh Avenue, Whitestone, Queens.

Engine Co. 160—1850 Clove Avenue, Richmond.

The time for the completion of the work and the full performance of the contract is thirty (30) consecutive working days.

The amount of security required is fifty per cent. (50%) of the amount of the bid.

Bids will be compared and the contract awarded at a lump or aggregate sum.

Blank forms and further information may be obtained and the plans and drawings may be seen at the office of the Fire Department, Eleventh Floor, Municipal Building, Manhattan.

ROBERT ADAMSON, Fire Commissioner.

015,27

See General Instructions to Bidders on last page, last column, of the "City Record."

SEALED BIDS OR ESTIMATES WILL BE received by the Fire Commissioner at his office, eleventh floor, Municipal Building, Manhattan, until 10.30 o'clock A. M., on

WEDNESDAY, OCTOBER 27, 1915,

Boroughs of Manhattan, The Bronx, Queens and Richmond.

NO. 1—FOR FURNISHING AND DELIVERING FORAGE.

The time for the delivery of the articles, materials and supplies and the performance of the contract is by or before December 31, 1915.

The amount of security required is Thirty per cent. (30%) of the amount of the bid or estimate.

Borough of Brooklyn.

NO. 2—FOR FURNISHING AND DELIVERING FORAGE.

The time for the delivery of the articles, materials and supplies and the performance of the contract is by or before December 31, 1915.

The amount of security required is Thirty per cent. (30%) of the amount of the bid or estimate.

The bidder will state the price of each item or article contained in the specifications or schedules herein contained or hereto annexed, per pound, or other unit of measure, by which the bids will be tested. The extension must be made and footed up, as the bids will be read from the total. The bids will be compared and the contract awarded at a lump or aggregate sum for each class.

Bids for supplies must be submitted in duplicate.

Delivery will be required to be made at the time and in the manner and in such quantities as may be directed.

Blank forms and further information may be obtained at the office of the Fire Department, eleventh floor, Municipal Building, Manhattan.

ROBERT ADAMSON, Fire Commissioner.

015,27

See General Instructions to Bidders on last page, last column, of the "City Record."

SEALED BIDS OR ESTIMATES WILL BE received by the Fire Commissioner at his office, eleventh floor, Municipal Building, until 10.30 o'clock A. M., on

MONDAY, OCTOBER 25, 1915,

FOR FURNISHING AND DELIVERING SUPPLIES AND EQUIPMENT.

The time for the delivery of the articles, materials and supplies and the performance of the contract is by or before December 15, 1915.

The amount of security required is Thirty per cent. (30%) of the amount of the bid or estimate.

The bidder will state the price of each item or article contained in the specifications or schedules herein contained or hereto annexed, per pound, ton, dozen, gallon, yard or other unit of measure, by which the bids will be tested. The extensions must be made and footed up, as the bids will be read and awards, if made, made to the lowest bidder on each item or class, as stated in the specifications.

Bids for supplies must be submitted in duplicate.

Delivery will be required to be made at the time and in the manner and in such quantities as may be directed.

Blank forms and further information may be obtained at the office of the Fire Department, eleventh floor, Municipal Building, Manhattan.

ROBERT ADAMSON, Fire Commissioner.

013,25

See General Instructions to Bidders on last page, last column, of the "City Record."

Auction Sale.

HYAMS & HAMBURG, AUCTIONEERS, ON behalf of the Fire Department of The City of New York, will offer for sale at public auction to the highest bidder on

TUESDAY, OCTOBER 19, 1915,

at the Repair Shops, Bolivar and St. Edward's streets, borough of Brooklyn, at 10.00 a. m. on said date, the following condemned property of this department:

Lot No. 1. One lot of old copper, one ton, more or less.

Lot No. 2. One lot of old zincs, 2,300 pounds, more or less.

Lot No. 3. One lot of copper wire, 4,300 pounds, more or less.

Lot No. 4. One lot of lead cable, 1,000 pounds, more or less.

Lot No. 5. Five lathe chucks.

Lot No. 6. One circular saw.

Lot No. 7. One lot of horseshoe pads, 1,200 pounds, more or less.

Lot No. 8. One lot of old ladders.

Lot No. 9. One lot of old barrels.

Lot No. 10. One old radiator.

Lot No. 11. One lot of old axes.

Lot No. 12. One lot of old springs.

Lot No. 13. One lot of old iron, seven tons, more or less.

Lot No. 14. One lot of engine water tanks, ten, more or less.

Lot No. 15. One lot of old axes, twelve, more or less.

Lot No. 16. One lot of bells.

Lot No. 17. Six old rubber buckets.

Lot No. 18. Four old auto wheels.

Lot No. 19. One lot of old dining chairs.

Lot No. 20. One lot of iron wire on reel.

Lot No. 21. One lot of linoleum.

Lot No. 22. Two barrels of old lamp globes.

Lot No. 23. Ten steam and water gauges.

Lot No. 24. One lot of old files and wrenches.

Lot No. 25. One lot of old hooks.

Lot No. 26. One old filing cabinet.

Lot No. 27. One lot of old carpet.

Lot No. 28. One lot of old rope.

Lot No. 29. One lot of old spokes.

Lot No. 30. One lot of old wheels.

Lot No. 31. One lot of old harness.

Lot No. 32. One lot of old suction, ten, more or less.

Lot No. 33. One lot of old hose in lots of ten pieces each.

Lot No. 34. One lot of old auto rims with old rubber.

Lot No. 35. One lot of solid rubber tires, short ends, 300 lbs., more or less.

Lot No. 36. One lot of pneumatic tires, old.

Lot No. 37. One lot of old inner tubes.

Lot No. 38. One lot of scrap rubber, 700 pounds, more or less.

Lot No. 39. One lot of old storage batteries.

Lot No. 40. Two old auto jacks.

Lot No. 41. One lot of water closet bowls.

Lot No. 42. One lot of bricks.

Lot No. 43. Three Prest-O-Lite tanks.

Lot No. 44. Seven brass play pipes.

Lot No. 45. One center grinder, old.

Lot No. 46. One set of stock and dies, old.

Lot No. 47. One desk.

Lot No. 49. One jumper button, F. E. Co.

Lot No. 50. One jumper, Int. F. E. Co.

Lot No. 51. One Seagrave truck, 4th size.

Lot No. 52. One hose wagon, 39B.

Lot No. 53. One hose wagon, 118B.

Lot No. 54. One hose wagon, Silsby.

Lot No. 55. One fuel wagon, No. 1.

Lot No. 56. One battalion wagon, No. 33-R.

Lot No. 57. One filing cabinet for maps.

The Commissioner reserves the right to withdraw any article or articles from the sale.

Each lot will be sold separately. The right to reject all bids is reserved.

The highest bidder for each lot, in case the bid is accepted, will be required to pay for the same in cash at the time of sale (except Lots 1, 2, 3, 4, 7, 13, 35 and 38, which must be paid for at the time of weighing and delivery, and in addition thereto a deposit, the amount of which shall be fixed by the auctioneer, must be paid at the time the lot is knocked down, which deposit shall not be returned until the whole of the lot has been paid for and removed), and must remove the same within twenty-four (24) hours after the sale.

The articles may be seen at any time before the day of sale at the place above specified.

ROBERT ADAMSON, Fire Commissioner.

011,19

DEPARTMENT OF FINANCE.

Corporation Sales of Buildings.

CORPORATION SALE OF BUILDINGS AND APPURTENANCES THERETO ON CITY REAL ESTATE BY SEALED BIDS.

AT THE REQUEST OF THE PRESIDENT of the Borough of The Bronx, public notice is hereby given that the Commissioners of the Sinking Fund, by virtue of the powers vested in them by law, will offer for sale by sealed bids certain encroachments standing upon property owned by The City of New York, acquired by it for street opening purposes in the

Borough of The Bronx.

Being the buildings, parts of buildings, etc., standing within the lines of Damage Parcels 1, 2, 13, 14, 15, 16, 60, 61 and 62 of the proceeding for the opening and widening of Appleton Avenue from Fort Schuyler Road to Westchester Avenue, Ericson Place from Fort Schuyler Road to Appleton Avenue, and Fort Schuyler Road from the easterly boundary line of the land acquired for West Farms Road at Westchester Creek to Eastern Boulevard, in the Borough of The Bronx, which are more particularly described on a certain map on file in the office of the Collector of City Revenue, Department of Finance, Room 368, Municipal Building, Borough of Manhattan.

PURSUANT to a resolution of the Commissioners of the Sinking Fund, adopted at a meeting held October 6, 1915, the sale by sealed bids at the upset or minimum prices named in the description of each parcel of the above buildings and appurtenances thereto will be held by direction of the Comptroller as follows:

MONDAY, NOVEMBER 1, 1915,

at 11 A. M., in lots and parcels, and in manner and form, and at upset prices as follows:

PARCEL NO. 4: Two-story frame house with one-story extension front No. 1516 Fort Schuyler Road. Part of one-story frame shed. Cut shed 19.1 feet on west side by 16.9 feet on east side. Upset price, \$50.00.

PARCEL NO. 5: Two-story frame house No. 1512 Fort Schuyler Road and one-story frame store No. 1514 Fort Schuyler Road. Upset price, \$20.00.

PARCEL NO. 7 AND 14: Two-story frame house 1506 Fort Schuyler Road and one and one-half story rear building. Upset price, \$25.00.

PARCEL NO. 8 AND 13: Two-story frame building No. 1504 Fort Schuyler Road with two sheds and store house in rear. Upset price, \$50.00.

PARCEL NO. 9 AND 2: Part of frame blacksmith shop No. 1506 Pelham Road. Cut 31.7 feet on north side by 30.5 feet on south side. Upset price, \$10.00.

PARCEL NO. 11 AND 1: Part of two-story frame house and extension No. 1500 Pelham Road. Cut 27.4 feet on north side by 20.8 feet on rear. Upset price, \$50.00.

PARCEL NO. 12 AND 62: Part of two-story frame buildings and extension No. 1480 Fort Schuyler Road. Cut 21.8 feet on west side by 29.19 feet on east side. Also part of one and one-half story frame barn in rear on Ericson Place. Cut barn by line of Ericson Place. Upset price, \$75.00.

PARCEL NO. 13 AND 61: Two and one-half story frame house No. 1472 Fort Schuyler Road and shed in rear. Upset price, \$50.00.

PARCEL NO. 14 AND 60: Two and one-half story frame house No. 1470 Fort Schuyler Road and frame stable. Upset price, \$100.00.

PARCEL NO. 16: Retaining wall and steps at northeast corner of Ericson Place and Fort Schuyler Road. Upset price, \$10.00.

PARCEL NO. 20: Part of dock-gate and about 175 feet of board fence on south side of Fort Schuyler Road between Balcom Avenue and Westchester Creek. Cut gate 20.1 feet on front by 9.3 feet on west side. Upset price, \$20.

PARCEL NO. 22: Part of three-story frame building No. 1499 Fort Schuyler Road. Cut 9.9 feet on west side by 18.9 feet on east side. Upset price, \$25.00.

PARCEL NO. 26: Part of three-story brick building No. 1489 Fort Schuyler Road. Cut 21.2 feet on west side by 19.5 feet on east side. Upset price, \$75.00.

PARCEL NO. 56: Part of two-story frame house No. 1337 Fort Schuyler Road. Cut 11.6 feet on west side by 11.8 feet on east side. Upset price, \$150.00.

PARCEL NO. 62: Part of one-story brick building No. 1325 Fort Schuyler Road. Cut 21.4 feet on west side by 22.6 feet on east side. Upset price, \$40.00.

PARCEL NO. 74: Part of three-story frame building at southwest corner of Fort Schuyler Road and Waterbury Avenue. Cut 4.8 feet on west side by 3.7 feet on east side. Upset price, \$25.00.

PARCEL NO. 75: Retaining wall (78 feet) at the northwest corner of Fort Schuyler Road and Dudley Avenue. Upset price, \$5.00.

PARCEL NO. 77-82: Retaining wall (200 feet) on the north side of Fort Schuyler Road from Dudley Avenue to Harrington Avenue. Upset price, \$10.00.

PARCEL NO. 84: Retaining wall (30 feet) at the northeast corner of Fort Schuyler Road and Harrington Avenue. Upset price, \$2.00.

PARCEL NO. 85: Part of three-story frame building on the north side of Fort Schuyler Road, 39 feet east of Harrington Avenue. Cut 4.1 feet on west side by 3.5 feet on east side. Upset price, \$15.00.

PARCEL NO. 87: Retaining wall (34 feet) 50 feet east of Parcel No. 85. Upset price, \$2.00.

PARCEL NO. 88: Part of porch and steps of two-story frame building east of and adjoining Parcel No. 87. Upset price, \$2.00.

PARCEL NO. 94-95: Retaining wall (78 feet) on the north side of Fort Schuyler Road, 90 feet east of Coddington (Prospect) Avenue. Upset price, \$5.00.

PARCEL NO. 97: Part of three-story frame hotel at the southeast corner of Fort Schuyler Road and La Salle Avenue. Cut 29.3 feet on north side by 29.7 feet on the south side. Upset price, \$50.00.

PARCEL NO. 98: Stone wall adjoining Parcel No. 97. Upset price, \$5.00.

PARCEL NO. 109: Frame shed at the northwest corner of Fort Schuyler Road and Eastern Boulevard. Upset price, \$5.00.

PARCEL NO. 110: Part of two-story frame hotel at the northwest corner of Fort Schuyler Road and Puritan Avenue. Cut 5.3 feet on west side by 6.4 feet on east side. Upset price, \$25.00.

PARCEL NO. 111: Part of two-story frame house No. 1210 Fort Schuyler Road. Cut by line of street through rear part of house. Upset price, \$150.00.

PARCEL NO. 112: Two-story frame hotel and part of extension at northwest corner of Fort Schuyler Road and Bradford (Elliot) Avenue. Cut extension 10.1 feet on west side by 11.4 feet on east side. Upset price, \$200.00.

PARCEL NO. 114: Part of two-story frame house and extension No. 1176 Fort Schuyler Road. Cut by line of street through rear part of house and extension. Upset price, \$100.00.

PARCEL NO. 115: Two and one-half story frame house No. 1172 Fort Schuyler Road. Upset price, \$25.00.

PARCEL NO. 116: Part of one and one-half story frame house and all of one-story front extension No. 1170 Fort Schuyler Road. Cut house 3 feet on west side by 12 feet on east side. Upset price, \$25.00.

PARCEL NO. 117: Part of two-story frame house No. 1166 Fort Schuyler Road. Cut 28.5 feet on west side by 29.9 feet on east side. Upset price, \$25.

PARCEL NO. 118: Two and one-half story frame house and extensions No. 1162 Fort Schuyler Road. Upset price, \$35.00.

PARCEL NO. 119: Two-story frame house No. 1160 Fort Schuyler Road. Upset price, \$10.00.

PARCEL NO. 121: Two-story brick building and two sheds No. 1120 Fort Schuyler Road. Upset price, \$250.00.

PARCEL NO. 123: Two-story frame house and part of extension and one-story frame building at the northeast corner of Fort Schuyler Road and Meyers Street. Cut extension 3.2 feet on west side by 1.5 feet on east side. Upset price, \$100.00.

PARCEL NO. 126: Part of two-story frame house No. 1102 Fort Schuyler Road. Cut 17.5 feet on west side by 15.4 feet on east side. Upset price, \$25.00.

Sealed bids (blank forms of which may be obtained upon application) will be received by the Comptroller at the office of the Collector of City Revenue, Room 368, Municipal Building, Borough of Manhattan, until 11.00 a. m. on the 1st day of Nov., 1915, and then publicly opened for the sale for removal of the above-described buildings and appurtenances thereto, and the award will be made to the highest bidder within twenty-four hours, or as soon as possible thereafter.

Each parcel must be bid for separately and will be sold in its entirety, as described in above advertisement.

Each and every bid must be accompanied by a deposit of cash or certified check in a sum equal to 25 per cent. of the amount of the bid, except that a minimum deposit of \$50 will be required with all bids, and that a deposit of \$500 will be sufficient to entitle bidders to bid on any or all of the buildings.

Deposits of unsuccessful bidders will be returned within twenty-four hours after successful bidders have paid purchase price in full and given security, and those of successful bidders may be declared forfeited to The City of New York by the Comptroller upon the failure of the successful bidder to further comply with the requirements of the terms and conditions of the sale as set forth hereinafter.

Successful bidders will be required to pay the purchase money and deposit the required security within twenty-four hours of the receipt of notification of the acceptance of their bids.

The Comptroller reserves the right to reject any and all bids and to waive any defects or informalities in any bid should it be deemed in the interest of The City of New York to do so.

All bids must state clearly (1) the number or description of the building or buildings bid for, (2) the amount of the bid, (3) the full name and address of the bidder.

All bids must be inclosed in properly sealed envelopes, marked "Proposals to be opened November 1, 1915," and must be delivered, or mailed in time for their delivery, prior to 11 a. m. of that date to the "Collector of City Revenue, Room 368, Municipal Building, New York City," from whom any further particulars regarding the buildings to be disposed of may be obtained.

THE BUILDINGS WILL BE SOLD FOR IMMEDIATE REMOVAL ONLY, SUBJECT TO THE TERMS AND CONDITIONS PRINTED ON THE LAST PAGE OF THIS ISSUE OF THE "CITY RECORD."

WM. A. PRENDERGAST, Comptroller.

City of New York, Department of Finance, Comptroller's Office, October 13, 1915. 015,n1

CORPORATION SALE OF BUILDINGS AND APPURTENANCES THERETO ON CITY REAL ESTATE BY SEALED BIDS.

AT THE REQUEST OF THE PRESIDENT of the Borough of Brooklyn, public notice is hereby given that the Commissioners of the Sinking Fund, by virtue of the powers vested in them by law, will offer for sale by sealed bids certain encroachments standing upon property owned by The City of New York, acquired by it for street opening purposes in the

Borough of Brooklyn.

Being the buildings, parts of buildings, etc., standing within the lines of Van Siclen Avenue from New Lots Road to Hageman Avenue, in the Borough of Brooklyn, which are more particularly described on a certain map on file in the office of the Collector of City Revenue, Department of Finance, Room 368, Municipal Building, Borough of Manhattan.

PURSUANT to a resolution of the Commissioners of the Sinking Fund adopted at a meeting held October 6, 1915, the sale by sealed bids at the upset or minimum prices named in the description of each parcel of the above described buildings and appurtenances thereto will be held by direction of the Comptroller on

WEDNESDAY, OCTOBER 27, 1915,

at 11 A. M., in lots and parcels, and in manner and form, and at upset prices as follows:

PARCEL NO. 1 AND NO. 9: Part of two-story and attic frame house on south side of New Lots Road at Van Siclen Avenue. Cut 30.2 feet on front by 42.2 feet on rear. Also part of shed in rear. Cut shed 12.3 feet on front by 11.9 feet on rear. Also one-story frame shed (41' x 27') and three small sheds. Upset price, \$25.00.

Sealed bids (blank forms of which may be obtained upon application) will be received by the Comptroller at the office of the Collector of City

Revenue, Room 368, Municipal Building, Borough of Manhattan, until 11.00 a. m. on the 27th day of Oct., 1915, and then publicly opened for the sale for removal of the above-described buildings and appurtenances thereto, and the award will be made to the highest bidder within twenty-four hours, or as soon as possible thereafter.

Each parcel must be bid for separately and will be sold in its entirety, as described in above advertisement.

Each and every bid must be accompanied by a deposit of cash or certified check in a sum equal to 25 per cent. of the amount of the bid, except that a minimum deposit of \$50 will be required with all bids, and that a deposit of \$500 will be sufficient to entitle holders to bid on any or all of the buildings.

Deposits of unsuccessful bidders will be returned within twenty-four hours after successful bidders have paid purchase price in full and given security, and those of successful bidders may be declared forfeited to The City of New York by the Comptroller upon the failure of the successful bidder to further comply with the requirements of the terms and conditions of the sale as set forth hereinafter.

Successful bidders will be required to pay the purchase money and deposit the required security within twenty-four hours of the receipt of notification of the acceptance of their bids.

The Comptroller reserves the right to reject any and all bids and to waive any defects or informalities in any bid should it be deemed in the interest of The City of New York to do so.

All bids must state clearly (1) the number or description of the building or buildings bid for, (2) the amount of the bid, (3) the full name and address of the bidder.

All bids must be inclosed in properly sealed envelopes, marked "Proposals to be opened October 27, 1915," and must be delivered, or mailed in time for their delivery, prior to 11 a. m. of that date to the "Collector of City Revenue, Room 368, Municipal Building, New York City," from whom any further particulars regarding the buildings to be disposed of may be obtained.

THE BUILDINGS WILL BE SOLD FOR IMMEDIATE REMOVAL ONLY, SUBJECT TO THE TERMS AND CONDITIONS PRINTED ON THE LAST PAGE OF THIS ISSUE OF THE "CITY RECORD."

WM. A. PRENDERGAST, Comptroller.

City of New York, Department of Finance, Comptroller's Office, October 7, 1915. 011,27

CORPORATION SALE OF BUILDINGS AND APPURTENANCES THERETO ON CITY REAL ESTATE BY SEALED BIDS.

AT THE REQUEST OF THE BOARD OF Education, public notice is hereby given that the Commissioners of the Sinking Fund, by virtue of the powers vested in them by law, will offer for sale by sealed bids certain buildings standing upon property owned by The City of New York, acquired by it for school purposes in the

and September 23, 1915; entered October 11, 1915. Area of assessment includes all those lands, tenements and hereditaments and premises situate, lying and being in the Borough of The Bronx, in The City of New York, which, taken together, are bounded and described as follows, viz:

Beginning at a point formed by the intersection of the westerly line of White Plains Road with the northerly line of Elizabeth Street and running thence westerly along the northerly line of Elizabeth Street and its westerly prolongation to its intersection with the westerly line of First Street, thence northerly along the said westerly line of First Street to its intersection with the westerly prolongation of the southerly line of Kossuth Avenue, thence easterly along the said last mentioned westerly prolongation and southerly line of Kossuth Avenue to its intersection with the westerly line of White Plains Road; thence southerly along the said westerly line of White Plains Road to the point or place of beginning.

—that the same was entered on the day hereinafter given in the Record of Titles of Assessments, kept in the Bureau for the Collection of Assessments and Arrears of Taxes and Assessments and of Water Rents, and unless the amount assessed for benefit on any person or property shall be paid within sixty days after the date of said entry of the assessment, interest will be collected thereon, as provided by section 1006 of the Greater New York Charter.

Said section provides, in part, "If any such assessment shall remain unpaid for the period of sixty days after the date of entry thereof in the said Record of Titles of Assessments, it shall be the duty of the officer authorized to collect and receive the amount of such assessment, to charge, collect and receive interest thereon at the rate of seven per centum per annum to be calculated to the date of payment from the date when such assessment became a lien, as provided by section 159 of this act."

Section 159 of this act provides "An assessment shall become a lien upon the real estate affected thereby ten days after its entry in the said record."

The above assessments are payable to the Collector of Assessments and Arrears at the Bureau for the Collection of Assessments and Arrears of Taxes and Assessments and of Water Rents, in the Bergen Building, fourth floor, southeast corner of Arthur and Tremont aves., Borough of The Bronx, between the hours of 9 a. m. and 2 p. m., and on Saturdays from 9 a. m. to 12 m., and all payments made thereon on or before December 10, 1915, will be exempt from interest, as above provided, and after that date will be subject to a charge of interest at the rate of seven per centum per annum from the date when such assessments became liens to the date of payment.

WILLIAM A. PRENDERGAST, Comptroller.
City of New York, Department of Finance,
Comptroller's Office, October 11, 1915. o14,25

Place For Holding Children's Court.

PUBLIC NOTICE IS HEREBY GIVEN THAT, pursuant to Section 205 of the Greater New York Charter, as amended, the Commissioners of the Sinking Fund have assigned the premises known as No. 137 East 22nd Street, Borough of Manhattan, as a place for the holding of sessions of the Children's Court, and have designated the northwesterly corner of the second floor of said building as the office for the Chief Justice of said Court.

By order of the Commissioners of the Sinking Fund under resolution adopted at a meeting held October 6, 1915.
EDMUND D. FISHER, Deputy and Acting Comptroller. o13,27

Interest on City Bonds and Stock.

THE INTEREST DUE ON NOVEMBER 1, 1915, on registered bonds and stock of The City of New York, and of the former corporations now included therein, will be paid on that day by the Comptroller at his office (Room 847, in the Municipal Building, at Chambers and Centre sts., in the Borough of Manhattan).

The coupons that are payable in New York or in London for the interest due on November 1, 1915, on assessment bonds and corporate stock of The City of New York will be paid on that day at the option of the holders thereof, either at the office of the Comptroller (Room 847, in the Municipal Building, at Chambers and Centre sts., in the Borough of Manhattan, New York City), in the United States, or at the office of Messrs. Seligman Brothers, 18 Austin Friars, London, E. C., England, in sterling.

The coupons that are payable only in New York for interest due on November 1, 1915, on bonds and stock of the present and former City of New York or of former corporations now included in The City of New York, and the former County of Queens, will be paid on that day at the office of the Comptroller (Room 847, in the Municipal Building, at Chambers and Centre sts., in the Borough of Manhattan, New York City).

The books for the transfer of bonds and stock on which interest is payable November 1, 1915, will be closed from October 5, 1915, to November 1, 1915.

WILLIAM A. PRENDERGAST, Comptroller, City of New York, Department of Finance, Comptroller's Office, September 15th, 1915. s16,030

Corporation Sales of Real Estate.

WILLIAM P. RAE COMPANY, AUCTIONEER.

PUBLIC NOTICE IS HEREBY GIVEN THAT the Commissioners of the Sinking Fund of The City of New York, by virtue of the powers vested in them by law, will offer for sale at public auction on

WEDNESDAY, OCTOBER 27, 1915, at 12 o'clock M., at the Brooklyn Real Estate Exchange, No. 189 Montague Street, Borough of Brooklyn, all that certain piece or parcel of land belonging to the City of New York, and known on the Tax Maps of the City of New York as Lots 29 and 31, in Block 1171, Section 4, Borough of Brooklyn, bounded and described as follows:

BEGINNING at a point on the southerly line of Butler Place, distant 150 feet 3/4 inches westerly from the intersection of the southerly line of Butler Place with the westerly line of Sterling Place; running thence southerly and at right angles, or nearly so, with Butler Place 128 feet 6 inches to the northerly line of Lot No. 7, in Block 1171, Section 4; running thence westerly and along the northerly line of Lots 7, 12 and 14 in the above mentioned block 230 feet 3 inches; running thence northerly and at right angles, or nearly so, with Butler Place 114 feet to the southerly line of Butler Place; running thence easterly along the said southerly line of Butler Place 225 feet to the point or place of beginning.

The minimum or upset price at which said property shall be sold is hereby fixed at Thirty-one Thousand Dollars (\$31,000), plus the cost of advertising the sale. The sale to be made upon the following

TERMS AND CONDITIONS:
The highest bidder will be required to pay ten per cent. (10%) of the amount of the bid, together with the auctioneer's fees, at the time of the sale, and ninety per cent. (90%) upon the

delivery of the deed, which shall be within sixty (60) days from the date of the sale.

The deed so delivered shall be in form of a bargain and sale deed, without covenants.
The Comptroller may, at his option, resell the property if the successful bidder shall fail to comply with the terms of the sale, and the person so failing to comply therewith will be held liable for any deficiency which may result from such resale.

The right is reserved to reject any and all bids. Maps of said real estate may be seen on application at the Comptroller's Office (Division of Real Estate), Room 733, Municipal Building, Borough of Manhattan.

By order of the Commissioners of the Sinking Fund, under resolution adopted at meeting of the Board held October 6, 1915.

WM. A. PRENDERGAST, Comptroller.
Department of Finance, Comptroller's Office,
October 7th, 1915. o9,27

Sureties on Contracts.

UNTIL FURTHER NOTICE SURETY COMPANIES will be accepted as sufficient upon the following contracts to the amounts named:
Supplies of Any Description, Including Gas and Electricity.

One company on a bond up to \$50,000.
When such company is authorized to write that amount as per letter of Comptroller to the surety companies, dated January 1, 1914.

Construction.
One company on a bond up to \$25,000.
Including regulating, grading, paving, sewers, maintenance, dredging, construction of parks, parkways, docks, buildings, bridges, tunnels, aqueducts, repairs, heating, ventilating, plumbing, etc., etc.

When such company is authorized to write that amount as per letter of Comptroller to the surety companies, dated January 1, 1914.

Asphalt, Asphalt Block and Wood Block Pavement.
Two companies will be required on any and every bond up to amount authorized by letter of Comptroller to the surety companies, dated January 1, 1914.

WILLIAM A. PRENDERGAST, Comptroller.

Sales of Tax Liens.

Notice of Continuation of Richmond Tax Sale.

THE SALE OF THE LIENS FOR UNPAID TAXES on the Real Estate of Corporations and Special Franchises, as to liens remaining unsold at the termination of the sale of July 7 and July 21, August 4, Aug. 18, Sept. 1, Sept. 15, Sept. 29, Oct. 13, 1915, has been continued to

WEDNESDAY, DECEMBER 15, 1915,

at 2 o'clock p. m., pursuant to section 1028 of the Greater New York Charter, and will be continued at that time in Room 129 in the Borough Hall, New Brighton, Borough of Richmond, City of New York.

DANIEL MOYNAHAN, Collector of Assessments and Arrears. o16,415

Notice of the Continuation of The Bronx Tax Sale.

THE SALE OF THE LIENS FOR UNPAID SPECIAL FRANCHISE TAXES AND REAL ESTATE OF CORPORATION TAXES for the Borough of the Bronx, as to liens remaining unsold at the termination of sale of August 9, 1915, has been continued to

MONDAY, NOVEMBER 1, 1915,

at 2 o'clock P. M., pursuant to Section 1028 of the Greater New York Charter, and will be continued at that time on the 4th floor of the Bergen Building, corner of Arthur and Tremont Avenues, Borough of the Bronx, City of New York.

DANIEL MOYNAHAN, Collector of Assessments and Arrears. a17,n1

DEPARTMENT OF DOCKS AND FERRIES.

Proposals.

SEALED BIDS OR ESTIMATES WILL BE received by the Commissioner of Docks at Pier "A," foot of Battery Place, North River, Manhattan, until 12 o'clock noon, on

WEDNESDAY, OCTOBER 27, 1915,

Borough of Richmond.

CONTRACT NO. 1489.

FOR FURNISHING AND DELIVERING

2,000 TONS OF NO. 3 BUCKWHEAT COAL.

The time for the completion of the work and the full performance of the contract is on or before the expiration of thirty (30) calendar days.

The amount of security required shall be thirty (30) per cent. of the total amount for which the contract is awarded.

The deposit to accompany bid shall be in an amount not less than one and one-half (1 1/2) per cent. of the total amount of the bid.

Award, if made, will be made to the bidder whose price per ton is the lowest for furnishing and delivering all of the coal called for, and whose bid is regular in all respects.

Delivery will be required to be made at the time and in the manner and in such quantities as may be directed.

Blank forms and further information may be obtained at the office of the said Department.

R. A. C. SMITH, Commissioner of Docks.
Dated October 13, 1915. o15,27

See General Instructions to Bidders on last page, last column, of the "City Record."

DEPARTMENT OF HEALTH.

Proposals.

SEALED BIDS OR ESTIMATES WILL BE received by the Board of Health of the Department of Health, Cor. of Centre and Walker sts., Manhattan, until 10.30 o'clock a. m., on

FRIDAY, OCTOBER 22, 1915.

FURNISHING ALL NECESSARY LABOR AND MATERIALS REQUIRED FOR PAINTING CERTAIN INFANTS' MILK STATIONS IN THE BOROUGHS OF MANHATTAN, THE BRONX, BROOKLYN AND QUEENS, FOR THE DEPARTMENT OF HEALTH, CITY OF NEW YORK.

The time for the completion of the work and the full performance of the contract will be ninety (90) consecutive working days.

The bid, however, must be accompanied by a deposit of an amount of not less than 2 1/2 per cent. of the amount of the bid.

Bids will be compared and the contract awarded to the lowest bidder on the entire contract.

Blank forms for the above work and further information may be obtained at the office of the Chief Clerk of the Department of Health, southeast corner of Centre and Walker sts., Borough of Manhattan, City of New York.

S. S. GOLDWATER, M. D., President;
JOSEPH J. O'CONNELL, M. D., ARTHUR WOODS, Board of Health.

Dated Oct. 11, 1915. o11,22

See General Instructions to Bidders on last page, last column, of the "City Record."

SEALED BIDS OR ESTIMATES WILL BE received by the Board of Health of the Department of Health, Corner of Centre and Walker Sts., Manhattan, until 10.30 o'clock a. m., on

TUESDAY, OCTOBER 19, 1915.

FOR FURNISHING AND DELIVERING FORAGE AS REQUIRED TO THE DEPARTMENT OF HEALTH, CORNER OF CENTRE AND WALKER STS., MANHATTAN, UNTIL 10.30 O'CLOCK A. M., ON

DECEMBER 31, 1915.

The time for the delivery of the supplies and the performance of the contract is on or before Dec. 31, 1915.

No bond will be required with the bid, as heretofore, but will be required upon awarding of the contract, in an amount equal to thirty (30) per cent. of the contract. The bid, however, must be accompanied by a deposit of an amount of not less than 1 1/2 per cent. of the amount of the bid.

Bids will be compared and the contract awarded to the lowest bidder on each class complete.

Blank forms and further information may be obtained at the office of the Chief Clerk of the Department of Health, southwest corner of Centre and Walker sts., Borough of Manhattan.

S. S. GOLDWATER, M. D., President;
JOSEPH J. O'CONNELL, M. D., ARTHUR WOODS, Board of Health.

Dated Oct. 7, 1915. o7,19

See General Instructions to Bidders on last page, last column, of the "City Record."

SEALED BIDS OR ESTIMATES WILL BE received by the Board of Health of the Department of Health, Corner of Centre and Walker Sts., Manhattan, until 10.30 o'clock a. m., on

TUESDAY, OCTOBER 19, 1915.

FOR FURNISHING AND DELIVERING AS REQUIRED FRESH LAMB AND CANCELED EGGS TO THE WILLARD PARKER AND KINGSTON AVENUE HOSPITALS AND THE TUBERCULOSIS DAY CAMP OF THE DEPARTMENT OF HEALTH, CITY OF NEW YORK, AS NOTED IN THE SCHEDULE, ON OR BEFORE DECEMBER 31, 1915.

The time for the delivery of the supplies and the performance of the contract is Forty-five (45) calendar days.

No bond will be required with the bid, as heretofore, but will be required upon awarding of the contract, in an amount equal to thirty (30) per cent. of the contract. The bid, however, must be accompanied by a deposit of an amount of not less than 1 1/2 per cent. of the amount of the bid.

Bids will be compared and the contract awarded to the lowest bidder on each item.

Blank forms and further information may be obtained at the office of the Chief Clerk of the Department of Health, southwest corner of Centre and Walker sts., Borough of Manhattan.

S. S. GOLDWATER, M. D., President;
JOSEPH J. O'CONNELL, M. D., ARTHUR WOODS, Board of Health.

Dated Oct. 7, 1915. o7,19

See General Instructions to Bidders on last page, last column, of the "City Record."

BELLEVUE AND ALLIED HOSPITALS.

Proposals.

SEALED BIDS OR ESTIMATES WILL BE received by the Board of Trustees in the Staff Room of Bellevue Hospital (entrance 415 E. 26th st.) until 12 o'clock noon on

MONDAY, OCTOBER 18, 1915.

FOR FURNISHING AND EQUIPPING THE NEW WARD WING AT HARLEM HOSPITAL, 136TH STREET AND LENOX AVENUE, BOROUGH OF MANHATTAN, CITY OF NEW YORK; FURNITURE, SURGICAL FURNITURE, BEDS, MATTRESSES AND CUSHIONS, LINEN AND BEDDING, CLOTHING, CHINA AND CROCKERY, UNDECORATED CHINA TABLEWARE, CROCKERY (STONEWARE), GLASSWARE, SILVER TABLEWARE, SURGICAL EXAMINER WARE, SURGICAL APPLIANCES, RUBBER GOODS, NICKEL SILVER LAVATORY EQUIPMENT, WINDOW SHADES, HARDWARE, ENAMELWARE, CUTLERY, WOODENWARE, ALUMINUM WARE, MISCELLANEOUS.

The time for the delivery and full performance of the contract is within sixty (60) calendar days from the date of order to deliver.

The amount of security required is thirty (30) per cent. of the total amount for which contract is awarded. (Bonds not required with bids.)

No bid will be considered unless it is accompanied by a deposit. Such deposit shall be in an amount not less than one and one-half (1 1/2) per cent. of the total amount of bid.

The bidder will state the price per dozen or any other designated unit, by which the bids will be tested. The extensions must be made and footed up, as the bids will be read from the total and will be compared and awards made to the lowest bidder on each line or class as stated in the specifications, as soon after as practicable, according to law.

Bids must be submitted in duplicate, each in a separate envelope, upon blank forms prepared by the Department. Bidders are advised against changing or in any way altering the specifications, as such change or alteration may be cause for the rejection of the bid.

No proposal, after it shall have been deposited with the Department, will be allowed to be withdrawn for any reason whatever.

Blank forms and further information may be obtained at the office of the Contract Clerk and Auditor, entrance No. 400 East 29th Street, Borough of Manhattan.

BOARD OF TRUSTEES, BELLEVUE AND ALLIED HOSPITALS, by JOHN W. BRAUNMAN, M. D., President.

Dated Oct. 7, 1915. o6,18

See General Instructions to Bidders on last page, last column, of the "City Record."

SEALED BIDS OR ESTIMATES WILL BE received by the Board of Health of the Department of Health, Corner of Centre and Walker Sts., Manhattan, until 10.30 o'clock a. m., on

TUESDAY, OCTOBER 19, 1915.

FOR FURNISHING AND DELIVERING FORAGE AS REQUIRED TO THE DEPARTMENT OF HEALTH, CORNER OF CENTRE AND WALKER STS., MANHATTAN, UNTIL 10.30 O'CLOCK A. M., ON

DECEMBER 31, 1915.

The time for the delivery of the supplies and the performance of the contract is on or before Dec. 31, 1915.

No bond will be required with the bid, as heretofore, but will be required upon awarding of the contract, in an amount equal to thirty (30) per cent. of the contract. The bid, however, must be accompanied by a deposit of an amount of not less than 1 1/2 per cent. of the amount of the bid.

Bids will be compared and the contract awarded to the lowest bidder on each class complete.

Blank forms and further information may be obtained at the office of the Chief Clerk of the Department of Health, southwest corner of Centre and Walker sts., Borough of Manhattan.

S. S. GOLDWATER, M. D., President;
JOSEPH J. O'CONNELL, M. D., ARTHUR WOODS, Board of Health.

Dated Oct. 7, 1915. o7,19

See General Instructions to Bidders on last page, last column, of the "City Record."

SEALED BIDS OR ESTIMATES WILL BE received by the Board of Health of the Department of Health, Corner of Centre and Walker Sts., Manhattan, until 10.30 o'clock a. m., on

TUESDAY, OCTOBER 19, 1915.

FOR FURNISHING AND DELIVERING FORAGE AS REQUIRED TO THE DEPARTMENT OF HEALTH, CORNER OF CENTRE AND WALKER STS., MANHATTAN, UNTIL 10.30 O'CLOCK A. M., ON

DECEMBER 31, 1915.

The time for the delivery of the supplies and the performance of the contract is on or before Dec. 31, 1915.

No bond will be required with the bid, as heretofore, but will be required upon awarding of the contract, in an amount equal to thirty (30) per cent. of the contract. The bid, however, must be accompanied by a deposit of an amount of not less than 1 1/2 per cent. of the amount of the bid.

Bids will be compared and the contract awarded to the lowest bidder on each class complete.

Blank forms and further information may be obtained at the office of the Chief Clerk of the Department of Health, southwest corner of Centre and Walker sts., Borough of Manhattan.

S. S. GOLDWATER, M. D., President;
JOSEPH J. O'CONNELL, M. D., ARTHUR WOODS, Board of Health.

Dated Oct. 7, 1915. o7,19

See General Instructions to Bidders on last page, last column, of the "City Record."

SEALED BIDS OR ESTIMATES WILL BE received by the Board of Health of the Department of Health, Corner of Centre and Walker Sts., Manhattan, until 10.30 o'clock a. m., on

TUESDAY, OCTOBER 19, 1915.

FOR FURNISHING AND DELIVERING FORAGE AS REQUIRED TO THE DEPARTMENT OF HEALTH, CORNER OF CENTRE AND WALKER STS., MANHATTAN, UNTIL 10.30 O'CLOCK A. M., ON

DECEMBER 31, 1915.

The time for the delivery of the supplies and the performance of the contract is on or before Dec. 31, 1915.

No bond will be required with the bid, as heretofore, but will be required upon awarding of the contract, in an amount equal to thirty (30) per cent. of the contract. The bid, however, must be accompanied by a deposit of an amount of not less than 1 1/2 per cent. of the amount of the bid.

Bids will be compared and the contract awarded to the lowest bidder on each class complete.

Blank forms and further information may be obtained at the office of the Chief Clerk of the Department of Health, southwest corner of Centre and Walker sts., Borough of Manhattan.

S. S. GOLDWATER, M. D., President;
JOSEPH J. O'CONNELL, M. D., ARTHUR WOODS, Board of Health.

Dated Oct. 7, 1915. o7,19

See General Instructions to Bidders on last page, last column, of the "City Record."

SEALED BIDS OR ESTIMATES WILL BE received by the Board of Health of the Department of Health, Corner of Centre and Walker Sts., Manhattan, until 10.30 o'clock a. m., on

TUESDAY, OCTOBER 19, 1915.

FOR FURNISHING AND DELIVERING FORAGE AS REQUIRED TO THE DEPARTMENT OF HEALTH, CORNER OF CENTRE AND WALKER STS., MANHATTAN, UNTIL 10.30 O'CLOCK A. M., ON

DECEMBER 31, 1915.

The time for the delivery of the supplies and the performance of the contract is on or before Dec. 31, 1915.

No bond will be required with the bid, as heretofore, but will be required upon awarding of the contract, in an amount equal to thirty (30) per cent. of the contract. The bid, however, must be accompanied by a deposit of an amount of not less than 1 1/2 per cent. of the amount of the bid.

Bids will be compared and the contract awarded to the lowest bidder on each class complete.

Blank forms and further information may be obtained at the office of the Chief Clerk of the Department of Health, southwest corner of Centre and Walker sts., Borough of Manhattan.

S. S. GOLDWATER, M. D., President;
JOSEPH J. O'CONNELL, M. D., ARTHUR WOODS, Board of Health.

Dated Oct. 7, 1915. o7,19

See General Instructions to Bidders on last page, last column, of the "City Record."

Applications for the correction of the Personal Assessments of corporations must be filed at the main office in the Borough of Manhattan.

Applications in relation to the assessed valuation of Personal Estate must be made by the person assessed at the office of the Department, in the Borough where such person resides, and in case of a non-resident carrying on business in the City of New York, at the office of the Department in the Borough where such place of business is located, between the hours of 10 A. M. and 2 P. M., except on Saturdays, when all applications must be made between 10 A. M. and 12 noon.

LOCATION OF OFFICES.

Manhattan—Main Office, Municipal Building, 9th Floor.

Bronx—Bergen Building, Tremont and Arthur Aves.

Brooklyn—Offerman Building, Duffield and Fulton Sts.

Queens—Court House Square, Long Island City.

Richmond—Borough Hall, New Brighton, S. I.

LAWSON PURDY, President; JOHN HALLERAN, CHAS. T. WHITE, COLLEEN H. WOODWARD, ARDOLPH L. KLINE, GEORGE V. MULLAN, FREDERIC B. SHIPLEY, Commissioners. s27,41

QUEENS COUNTY CLERK.

per cent. of the amount of the bid or estimate. The bidder will state the price of each item or article contained in the specifications or schedules herein contained or hereto annexed, per pound, ton, dozen, gallon, yard or other unit of measure, by which the bids will be tested. The extensions must be made and footed up, as the bids will be read from the totals and awards made to the lowest bidder on each item.

Bids must be submitted in duplicate, each in a separate envelope. No bid will be accepted unless this provision is complied with.

Delivery will be required to be made at the time and in the manner and in such quantities as may be directed.

Blank forms and further information may be obtained at the office of the Department of Correction, the Borough of Manhattan, Municipal Building, New York City.

KATHARINE BEMENT DAVIS, Commissioner.

Oct. 15, 1915. o15,26

See General Instructions to Bidders on last page, last column, of the "City Record."

SEALED BIDS OR ESTIMATES WILL BE received by the Superintendent of Correction at Municipal Building, Manhattan, until 11 o'clock a. m., on

THURSDAY, OCTOBER 21, 1915,
FURNISHING AND DELIVERING 30,000 YDS. 4-4 BROWN MUSLIN.

The time for the delivery of the articles, materials and supplies and the performance of the contract is by or before November 30, 1915.

The amount of security required is thirty (30) per cent. of the amount of the bid or estimate.

The bidder will state the price for each item or article contained in the specifications or schedules herein contained or hereto annexed, per pound, ton, dozen, gallon, yard or other unit of measure, by which the bids will be tested. The extensions must be made and footed up, as the bids will be read from the totals and awards made to the lowest bidder on each item.

Bids must be submitted in duplicate, each in a separate envelope. No bid will be accepted unless this provision is complied with.

Delivery will be required to be made at the time and in the manner and in such quantities as may be directed.

Blank forms and further information may be obtained at the office of the Department of Correction, the Borough of Manhattan, Municipal Building, New York City.

KATHARINE BEMENT DAVIS, Commissioner.

Aug. 28, 1915. o9,21

See General Instructions to Bidders on last page, last column, of the "City Record"

DEPARTMENT OF EDUCATION.

Proposals.

SEALED BIDS OR ESTIMATES WILL BE received by the Superintendent of School Buildings, at the office of the Department of Education, Park Avenue and 59th Street, Manhattan, until four o'clock P. M., on

MONDAY, OCTOBER 25, 1915,
Borough of The Bronx.

NO. 1.—FOR ITEM 1, FURNISHING AND INSTALLING OPERA CHAIRS IN NEW AUDITORIUM OF PUBLIC SCHOOL 6, TREMONT, BRYANT AND VYSE AVENUES, BOROUGH OF THE BRONX; AND ITEM 2, FURNISHING AND INSTALLING OPERA CHAIRS IN NEW AUDITORIUM OF PUBLIC SCHOOL 42, WASHINGTON AVENUE AND CLAREMONT PARKWAY, BOROUGH OF THE BRONX.

The time allowed to complete the whole work on each school will be thirty (30) working days, as provided in the contract.

The amount of security required is as follows:

Item 1, \$600; Item 2, \$600.

The deposit accompanying bid on each school shall be five per centum of the amount of security.

A separate proposal must be submitted for each school and award will be made thereon.

Borough of Queens.

NO. 2.—FOR FURNITURE, ETC., FOR NEW PUBLIC SCHOOL 97, ON THE SOUTHWESTERLY CORNER OF YAMOUTH AND SHIPLEY STREETS, WOODHAVEN, BOROUGH OF QUEENS.

The time allowed to complete the whole work will be sixty (60) working days, as provided in the contract.

The amount of security required is as follows:

Item 1, \$1,000; Item 2, \$300; Item 3, \$1,000; Item 4, \$400; Item 5, \$300; Item 6, \$100.

The deposit accompanying bid on each item shall be five per centum of the amount of security.

A separate proposal must be submitted for each item and award will be made thereon.

Borough of Richmond.

NO. 3.—FOR ITEM 1, INSTALLING HEATING AND VENTILATING APPARATUS; AND ITEM 2, INSTALLING TEMPERATURE REGULATION IN NEW PUBLIC SCHOOL 8, LOCATED AT THE INTERSECTION OF LINDENWOOD AVENUE AND SCHOOL STREET, ABOUT 450 FEET SOUTH OF AMBOY ROAD, GREAT KILLS, BOROUGH OF RICHMOND.

The time allowed to complete the whole work will be eighty (80) working days, as provided in the contract.

The amount of security required is as follows:

Item 1, \$7,000; Item 2, \$1,000.

The deposit accompanying bid on each item shall be five per centum of the amount of security.

A separate proposal must be submitted for each item and award will be made thereon.

NOTICE.

These specifications include two (2) separate propositions for Item 1, and a separate proposal shall be submitted for each such proposition for Item 1, and award will be made upon the proposition selected.

Proposition 2 includes the same work and materials as Proposition 1, except that for Proposition 1 the boilers and grates are designed for use of soft coal, whereas for Proposition 2 the boilers and grates are designed for use of large anthracite coal.

On Nos. 1, 2 and 3 the bidders must state the price of each item, by which the bids will be tested.

Blank forms, plans and specifications may be obtained or seen at the office of the Superintendent, at Estimating Room, 9th floor, Hall of the Board of Education, Park Avenue and 59th Street, Borough of Manhattan; and also at Branch Offices, No. 69 Broadway, Flushing, Borough of Queens, and Borough Hall, New Brighton, Borough of Richmond, for work for their respective Boroughs.

C. B. J. SNYDER, Superintendent of School Buildings.

Dated, OCTOBER 13, 1915. c13,25

See General Instructions to Bidders on last page, last column, of the "City Record."

SEALED BIDS OR ESTIMATES WILL BE received by the Superintendent of School Supplies, at the office of the Department of Education, Park Ave. and 59th st., Manhattan, until 11 A. M., on

FRIDAY, OCTOBER 22, 1915,

FOR FURNISHING AND DELIVERING TEXT-BOOKS, CHARTS, ETC., FOR THE DAY AND EVENING HIGH SCHOOLS AND

DAY AND EVENING ELEMENTARY SCHOOLS OF THE CITY OF NEW YORK.

The time for the delivery of the articles, materials and supplies and the performance of the contract is by or before December 31, 1916, and such further time as may be allowed by the contract.

The amount of security required is thirty (30%) per cent. of the amount of the contract. The bidder will state the price of each item or article contained in the specifications or schedules herein contained or hereto annexed, by which the bids will be tested. Award will be made to the lowest bidder on each item.

Delivery will be required to be made at the time and in the manner and in such quantities as may be directed.

Bids must be submitted in duplicate, each in a separate envelope.

Blank forms and further information may be obtained at the office of the Superintendent of School Supplies, Board of Education, the Borough of Manhattan, southwest corner of Park ave. and 59th st.

PATRICK JONES, Superintendent of School Supplies.

Dated, October 9, 1915. o9,22

See General Instructions to Bidders on last page, last column, of the "City Record."

SEALED BIDS OR ESTIMATES WILL BE received by the Superintendent of School Supplies, at the office of the Department of Education, Park Avenue and 59th Street, Manhattan, City of New York, until 11 A. M., on

WEDNESDAY, OCTOBER 20, 1915,

FOR FURNISHING AND DELIVERING REQUISITION BOOKS FOR THE BOARD OF EDUCATION, THE CITY OF NEW YORK.

The time for the delivery of the articles, materials and supplies and the performance of the contract is thirty (30) consecutive working days.

The amount of security required is thirty (30%) per cent. of the amount of the bid or estimate.

The bidder will state the price of each item or article contained in the specifications or schedules herein contained or hereto annexed, by which the bids will be tested. Award will be made to the lowest bidder on each item.

Delivery will be required to be made at the time and in the manner and in such quantities as may be directed.

Blank forms and further information may be obtained at the office of the Superintendent of School Supplies, Board of Education, the Borough of Manhattan, southwest corner of Park ave. and 59th st.

PATRICK JONES, Superintendent of School Supplies.

Dated, October 7, 1915. o7,20

See General Instructions to Bidders on last page, last column, of the "City Record."

SEALED BIDS OR ESTIMATES WILL BE received by the Superintendent of School Supplies, at the office of the Department of Education, Park Avenue and 59th Street, Manhattan, City of New York, until 11 a. m. on

WEDNESDAY, OCTOBER 20, 1915,

FOR THE REMOVAL AND DISPOSAL OF OLD AND DISCARDED BOOKS NO LONGER FIT FOR USE.

The time allowed for the removal of the materials herein scheduled and for the performance of the contract is by or before November 10, 1915.

The amount of security required is thirty (30%) per cent. of the amount of the contract.

The bidder will state the price of each item herein contained or hereto annexed, by which the bids will be tested. Award will be made to the highest bidder.

Bids must be submitted in duplicate, each in a separate envelope.

Blank forms and further information may be obtained at the office of the Superintendent of School Supplies, Board of Education, southwest corner of Park ave. and 59th st.

PATRICK JONES, Superintendent of School Supplies.

Dated, Oct. 7, 1915. o7,20

See General Instructions to Bidders on last page, last column, of the "City Record."

SEALED BIDS OR ESTIMATES WILL BE received by the Superintendent of School Buildings at the office of the Department of Education, corner Park Avenue and 59th Street, Manhattan, City of New York, until three o'clock P. M., on

MONDAY, OCTOBER 18, 1915,

Borough of Queens.

NO. 3.—FOR FURNISHING MACHINE TOOLS FOR NEW WOOD-WORKING SHOP IN FLUSHING HIGH SCHOOL, ON BROADWAY, WHITESTONE AVENUE AND STATE STREET, FLUSHING, BOROUGH OF QUEENS.

The time allowed to complete the whole work of each item will be forty (40) working days, as provided in the contract.

The amount of security required for each item or contract is fifty (50) per cent. of award.

A separate bid must be submitted for each item, and a separate bid may also be submitted for all items, and award will be made on separate items or upon all items in one contract, as deemed to be to the best interests of the City.

Each bid or estimate must be accompanied by a certified check or cash to the amount of two and one-half (2½) per centum of the amount of the total aggregate cost of all items bid upon.

In case the aggregate cost of all items awarded to any one contractor is less than One Thousand Dollars (\$1,000) no bond or contract will be necessary for such contractor.

Only one bid will be received from a bidder for each item.

Attention of all intending bidders is expressly called to page 1 of the printed specifications, and also the printed addenda which has been inserted therein.

Bidders must be prepared to submit samples upon demand. Award of contract will be made to the lowest bidder on each item or classes of items where indicated.

Bidders must state the price of each item contained in the specifications, by which the bids will be tested.

Delivery will be required to be made at the time and manner and in such quantities as may be directed.

Blank forms and specifications and further information may be obtained at the office of the Superintendent of School Buildings, at Estimating Room, 9th floor, Hall of the Board of Education, Park Avenue and 59th Street, Borough of Manhattan, and also at Branch Office, No. 69 Broadway, Flushing, Borough of Queens.

C. B. J. SNYDER, Superintendent of School Buildings.

Dated, October 5, 1915. o5,18

See General Instructions to Bidders on last page, last column, of the "City Record."

SEALED BIDS OR ESTIMATES WILL BE received by the Superintendent of School Buildings at the office of the Department of Education, Park Avenue and 59th Street, Manhattan, until three o'clock P. M., on

MONDAY, OCTOBER 18, 1915,

Borough of Manhattan.

NO. 1.—FOR FURNITURE, ETC., FOR VOCATIONAL SCHOOL FOR BOYS, ON 138TH AND 139TH STREETS, WEST OF FIFTH AVENUE, BOROUGH OF MANHATTAN.

The time allowed to complete the whole work

will be forty (40) working days, as provided in the contract.

The amount of security required is as follows:

Item 1, \$400; Item 2, \$300; Item 3, \$1,000; Item 4, \$1,000.

The deposit accompanying bid on each item shall be five per centum of the amount of security.

A separate proposal must be submitted for each item and award will be made thereon.

Borough of The Bronx.

NO. 2.—FOR INSTALLING ELECTRIC EQUIPMENT IN EVANDER CHILDS HIGH SCHOOL, ON EAST 184TH STREET AND FIELD PLACE, BETWEEN CRESTON AND MORRIS AVENUES, BOROUGH OF THE BRONX.

The time allowed to complete the whole work will be One Hundred and Thirty (130) working days, as provided in the contract.

The amount of security required is Twelve Thousand Dollars (\$12,000).

The deposit accompanying bid shall be five per centum of the amount of security.

On No. 1, the bidders must state the price of each item, by which the bids will be tested.

On No. 2, the bids will be compared and the contract will be awarded in a lump sum to the lowest bidder.

Blank forms, plans and specifications may be obtained or seen at the office of the Superintendent, at Estimating Room, 9th floor, Hall of the Board of Education, Park Avenue and 59th Street, Borough of Manhattan.

C. B. J. SNYDER, Superintendent of School Buildings.

Dated, October 5, 1915. o5,18

See General Instructions to Bidders on last page, last column, of the "City Record."

SEALED BIDS OR ESTIMATES WILL BE received by the Superintendent of School Buildings at the office of the Department of Education, Park Avenue and 59th Street, Manhattan, until three o'clock P. M., on

MONDAY, OCTOBER 18, 1915,

Borough of Brooklyn.

NO. 4.—FOR COMPLETING AND FINISHING ALTERATIONS, REPAIRS, ETC., AT PUBLIC SCHOOL 33, HEYWARD STREET, NEAR BROADWAY, BOROUGH OF BROOKLYN, IN ACCORDANCE WITH THE ORIGINAL PLANS AND SPECIFICATIONS OF CONTRACT AWARDED TO JACOB M. GEWERTZ, WHICH HAS BEEN DECLARED ABANDONED.

The time allowed to complete the whole work will be thirty (30) working days, as provided in the contract.

The amount of security required is Twelve Hundred Dollars (\$1,200).

The deposit accompanying bid shall be five per centum of the amount of security.

The work in question is for the completion of said abandoned contract. The attention of bidders is expressly called to the addenda which has been inserted in the original specifications.

The quantities of work to be done and the materials to be furnished are the balance of the work, together with corrections enumerated in the addenda.

Bidders must examine the abandoned work before making an estimate, and must examine the addenda and the original plans and specifications. Bids will be compared and the contract will be awarded in a lump sum to the lowest bidder.

Blank forms, original plans and specifications may be obtained or seen at the office of the Superintendent, at Estimating Room, 9th floor, Hall of the Board of Education, Park Avenue and 59th Street, Borough of Manhattan, and also at Branch Office, No. 131 Livingston Street, Borough of Brooklyn.

C. B. J. SNYDER, Superintendent of School Buildings.

Dated, OCTOBER 5, 1915. o5,18

See General Instructions to Bidders on last page, last column, of the "City Record."

BOROUGH OF BROOKLYN.

Proposals.

SEALED BIDS OR ESTIMATES WILL BE received by the President of Borough of Brooklyn, at Room No. 2, Borough Hall, until 11 o'clock a. m., on

WEDNESDAY, OCTOBER 20, 1915,

NO. 1. FOR REGULATING AND REPAVING WITH PERMANENT GRADE 1 GRANITE PAVEMENT ON A 6-INCH CONCRETE FOUNDATION THE ROADWAY OF BRIDGE ST. FROM CANARSIE ST. TO NASSAU ST. THE BLOCKS BASED ON THIS CONTRACT SHALL BE NEW GRANITE BLOCKS.

The Engineer's estimate is as follows:

80 lin. ft. old curbstone reset in concrete.

380 lin. ft. new bluestone curbstone set in concrete.

210 lin. ft. granite curbstone set in concrete.

300 cu. yds. concrete.

1,800 sq. yds. grade 1 granite pavement with joint filler of coal tar pitch and sand (no maintenance).

45 sq. yds. adjacent pavement to be relaid.

1 sewer basin rebuilt.

Time allowed, 30 working days. Security required, \$2,200.

NO. 2. FOR REGULATING, GRADING, CURBING AND LAYING SIDEWALKS ON DITMAS AVE., FROM EAST 87TH ST. TO RALPH AVE., RALPH AVE., FROM THE NORTHEASTLY SIDE OF EAST 85TH ST. TO OLD CANARSIE AVE. ABOUT 180 FEET SOUTH OF AVE. C. AND EAST 83RD ST. FROM DITMAS AVE. TO OLD CANARSIE AVE., ABOUT 240 FEET SOUTH OF DITMAS AVE.

The Engineer's estimate is as follows:

3,940 cu. yds. excavation.

18,400 cu. yds. fill to be furnished.

4,320 lin. ft. steel bound cement curb (1 year maintenance).

20,130 sq. ft. cement sidewalks (1 year maintenance).

20,130 sq. ft. 6-inch cinder or gravel sidewalk foundation.

Time allowed, 150 working days. Security required, \$4,500.

The bidder will state the price of each item or article contained in the specifications or schedules herein contained or hereto annexed, per lin. ft., sq. ft., sq. yd., cu. yd. or other unit of measure, by which the bids will be tested. The bids will be compared and the contract awarded at a lump or aggregate sum for each contract.

Blank forms and further information may be obtained at the office of the Bureau of Highways, the Borough of Brooklyn, Room 502, No. 50 Court Street, Brooklyn.

L. H. POUNDS, President.

Dated Oct. 4, 1915. o7,20

See General Instructions to Bidders on last page, last column, of the "City Record."

BOARD OF ASSESSORS.

Completion of Assessments.

PUBLIC NOTICE IS HEREBY GIVEN TO the owner or owners of all houses and lots, improved and unimproved lands affected thereby, that the following proposed assessments have been completed and are lodged in the office of

the Board of Assessors for examination by all persons interested, viz.:

Borough of Manhattan.

4749—Reregulating and regrading Riverside Drive Service Street from West 158th Street to West 160th Street; and paving and curbing said Service Street from West 158th Street to West 161st Street. Affecting Block 2136.

Borough of Queens.

4729—Sewer and appurtenances in Fosdick Avenue between Central and Myrtle Avenues, Second Ward. Affecting Blocks 2660 and 2661.

4730—Sewer and appurtenances in Beaufort Avenue between Briggs and Lefferts Avenues, Fourth Ward. Affecting Blocks 476, 477, 479 and 480.

4731—Sewer and appurtenances in Maple Street and Hickory Street from Freedom Avenue to the New York and Rockaway Beach Railroad, Fourth Ward. Affecting Blocks 175, 176 and 242.

4732—Sewer and appurtenances in Birch Street between Jamaica and Hillside Avenues, Fourth Ward. Affecting Blocks 201 and 202.

4737—Receiving Basins on the southeast corner of 19th Street and Bayside Avenue and on the southwest corner of 19th Street and 14th Avenue, Third Ward. Affecting Blocks 38 to 41.

4759—Basins and appurtenances at the intersection of Shaw Avenue and Atlantic Avenue, Fourth Ward. Affecting Blocks 57 to 67, 98 to 102 and 104, 105 and 106.

4771—Receiving Basin and appurtenances on the northeast corner of Jackson Avenue and Hunterspoint Avenue, First Ward. Affecting Block 61.

4773—Sewer and appurtenances in Church Street between Hillside and St. Ann's Avenues, Fourth Ward. Affecting Blocks 142 to 144, 146, 199, 200, 2129, 2130 and 2133 to 2136.

4774—Sewer and appurtenances in Lefferts Avenue between Jamaica and Metropolitan Avenues, Fourth Ward. Affecting Blocks 144 to 146, 148, 200 and 201.

Borough of The Bronx.

4801—Curbing and flagging the west sidewalk in Sedgewick Avenue from Perot Street to Fort Independence Street. Affecting property in front of which work was done in Block 3254.

4800—Paving East 181st Street from Maps Avenue to Southern Boulevard. Affecting Block 3111.

Borough of Brooklyn.

4713—Paving East 23rd Street from Clarendon Road to Avenue D. Affecting Blocks 5187, 5188 and 5189.

4767—Paving 67th Street from 14th Avenue to 15th Avenue. Affecting Blocks 5762 and 5769.

4785—Paving Canarsie Lane between Nostrand and New York Avenues. Affecting Blocks 4930 to 4933.

4792—Paving West 30th Street between Neptune and Mermaid Avenues. Affecting Blocks 7009 and 7010.

4786. Paving Erasmus Street from Rogers Avenue to Prospect Street. Affecting Blocks 5104 and 5107.

4787. Paving 45th Street between 13th and 14th Avenues. Affecting Blocks 5611 and 5617.

4789. Paving President Street between Albany and Troy Avenues. Affecting Block 1400, Lots 63 and 64.

4790. Paving 70th Street from 13th Avenue to 15th Avenue. Affecting Blocks 6156, 6157, 6167 and 6168.

The area of assessment in the above mentioned lists extends to within half the block at the intersecting and terminating streets and avenues.

4795. Repairing Sidewalks on Gates Avenue, north side, between Sumner and Lewis Avenues, Block 1629, Lot 44; Halsey Street, south side, between Bushwick and Evergreen Avenues, Block 3409, Lot 20; Hawthorne Street, south side, between Flatbush and Bedford Avenues, Block 5045, Lot 32; Hull Street, north side, between Rockaway and Stone Avenues, Block 1334, Lot 49; Keap Street, east side, between South 2nd and South 3rd Streets, Block 2424, Lot 1; Monroe Street, south side, between Tompkins and Throop Avenues, Block 1820, Lot 24; Monroe Street, south side, between Sumner and Lewis Avenues, Block 1639, Lot 25; Rockaway Avenue, west side, between Dumont and Livonia Avenues, Block 3575, Lot 46; and Watkins Street, west side, between Lott Avenue and New Lots Road, Block 3628, Lot 49. Affecting property in front of which work was done.

All persons whose interests are affected by the above named proposed assessments, and who are opposed to the same or either of them, are requested to present their objections, in writing, to the Secretary of the Board of Assessors, Room 809, Municipal Building, New York, on or before Tuesday, November 9, 1915, at 10 a. m., at which time and place the said objections will be heard and testimony received in reference thereto.

ALFRED P. W. SEAMAN, WM. C. O. MOND, JACOB J. LESSER, Board of Assessors.
St. GEORGE B. TUCKER, Secretary, Room 809, Municipal Building, City of New York, Borough of Manhattan.
October 9, 1915.

09,21

Notice to Present Claims for Damages.

PUBLIC NOTICE IS HEREBY GIVEN TO all persons claiming to have been injured by a change of grade in the regulating and grading of the following named streets to present their claims, in writing, to the Secretary of the Board of Assessors, Room 809, Municipal Building, on or before Thursday, October 21, 1915, at 10 o'clock a. m. Claimants are requested to make their claims for damages upon the blank form prepared by the Board of Assessors, copies of which may be obtained upon application at the above office.

Borough of The Bronx.
4831. Davidson Avenue from Evelyn Place to a point 435 feet north of West 180th Street.
4832. Exterior Street from East 151st Street to Jerome Avenue.

4833. Holland Avenue from Briggs Avenue (Gun Hill Road) to East 215th Street.
4834. Hunts Point Road from Southern Boulevard to the East River.
4835. St. Raymond Avenue from Hoguet Avenue to Williamsbridge Road.

Borough of Brooklyn.
4813. Atkins Avenue from Blake Avenue to Dumont Avenue.
4814. Avenue C from Gravesend Avenue to West Street.

4815. East 34th Street from Tilden Avenue to Canarsie Lane.
4816. 39th Street from 14th Avenue to West Street.

4817. East 8th Street from Foster Avenue to Avenue H.
4818. East 17th Street from Avenue N to Avenue O.

4819. 83rd Street from 21st Avenue to 22nd Avenue.
4824. 61st Street from 12th Avenue to New Utrecht Avenue.

4825. Winthrop Street from New York Avenue to Albany Avenue.
4826. East 10th Street from Avenue N to Avenue O.

ALFRED P. W. SEAMAN, WM. C. O. MOND, JACOB J. LESSER, Board of Assessors.
St. GEORGE B. TUCKER, Secretary, Room 809, Municipal Building, City of New York, Borough of Manhattan.
October 9, 1915.

09,21

BOARD OF ESTIMATE AND APPORTIONMENT.

Notice of Public Hearing.

FRANCHISE MATTERS.

NOTICE IS HEREBY GIVEN THAT THE public hearing, in order that this Board may determine whether in its opinion certain electrical conductors in Jerome Avenue, between River Avenue and Woodlawn Road, Borough of The Bronx, shall be removed and placed under ground, which hearing was by resolution adopted October 1, 1915, fixed for this day, was continued until Friday, Nov. 5, 1915, at 10 o'clock a. m., in room 16, City Hall, Borough of Manhattan. All persons or corporations interested will be afforded an opportunity to appear and be heard at said time and place.

JAMES D. MCGANN, Assistant Secretary.
Telephone, 4560 Worth.

Dated October 8, 1915. o11,14,18,21,25,28,n5

PUBLIC NOTICE IS HEREBY GIVEN PURSUANT to law that at a meeting of the Board of Estimate and Apportionment held July 29, 1915, the following petition was received:

To The Honorable Board of Estimate and Apportionment of the City of New York:
The Petition of Conron Bros. Company respectfully shews:

1. That your petitioner is a domestic corporation duly organized and existing under and by virtue of the Laws of the State of New York, and for many years past has maintained and operated refrigeration pipes beneath the surface of the Street in Fort Greene Place, between Atlantic Avenue and Hanson Place, in the Borough of Brooklyn, in the City of New York.

2. That your petitioner is the owner of premises known as 189-191 Fort Greene Place, butting on said street, the title to which said street between Atlantic Avenue and Hanson Place is in the heirs of John Cowenhoven, deceased, and the owners of lots butting on said Fort Greene Place; That neither the City of Brooklyn nor the City of New York ever owned the fee to said street, the same being simply a street by dedication.

3. That recently your petitioner was notified by your board to make an application to the City of New York through you for a license or franchise to maintain said refrigeration pipes in said Fort Greene Place, subject to the supervision of the City of New York, and that in default thereof that said pipes would be removed by the President of the Borough of Brooklyn.

WHEREFORE your petitioner, under protest, prays your Honorable Board for a license or franchise to maintain, construct, lay and relay refrigeration pipes and extensions therefrom leading into private property in said Fort Greene Place, between Hanson Place and Atlantic Avenue, the same to be maintained, operated and

constructed beneath the surface of the street in said Fort Greene Place.

Dated, New York, July 10th, 1915.
Conron Bros. Company, by Joseph Conron, Prest.

City and County of New York, ss.:

Joseph Conron, being duly sworn, deposes and says that he is the President of Conron Bros. Company, the petitioner named herein; that the foregoing petition is true to his own knowledge, except as to the matters therein stated to be alleged on information and belief, and that as to those matters he believes it to be true; that the reason this verification is made by deponent and not by petitioner is that the petitioner is a corporation and deponent an officer thereof, to wit: The President, duly authorized by the Board of Directors of said corporation to verify said petition.

JOSEPH CONRON.
Sworn to before me this 12th day of July, 1915. Hugh F. Weston, Notary Public, New York County.

—and at the meeting of September 24, 1915, the following resolutions were adopted from Conron Bros. Company, dated July 10, 1915, was presented to the Board of Estimate and Apportionment at a meeting held July 29, 1915.

Resolved, that in pursuance of law this Board sets Friday, the 22nd day of October, 1915, at 10 o'clock in the forenoon and Room 16 in the City Hall, Borough of Manhattan, as the time and place when and where such petition shall be first considered, and a public hearing be had thereon, at which citizens shall be entitled to appear and be heard; and be it further

Resolved, that the Secretary is directed to cause such petition and these resolutions to be published for at least twice in two daily newspapers in the City of New York, to be designated by the Mayor, and for at least ten (10) days in the "City Record" immediately prior to such date of public hearing. The expense of such publication to be borne by the petitioner.

JAMES D. MCGANN, Assistant Secretary, Room 1307, Municipal Building; Telephone, 4560 Worth.

New York, September 24, 1915.

09,22

Notices of Public Hearings.

PUBLIC IMPROVEMENT MATTERS.

NOTICE IS HEREBY GIVEN THAT AT THE meeting of the Board of Estimate and Apportionment held on October 15, 1915, the Board continued until October 29, 1915, the hearing on the proposed reapportionment of the cost and expense of the proceeding for acquiring title to the property required for the widening of Flatbush Avenue Extension, between Concord Street and Nassau Street, Borough of Brooklyn.

The hearing will be held in the City Hall, Borough of Manhattan, City of New York, on Friday, October 29, 1915, at 10 o'clock a. m. The following is the proposed reapportionment of cost and expense:

District No. 1 to bear 12 1/2% of the entire cost and expense.

Comprises property designated on the maps of the Department of Taxes and Assessments for the year 1914 as Lots Nos. 9, 47 and 48, in Block No. 107; Lots Nos. 1, 2, 3, 5, 6, 7 and 9 in Block No. 108; and Lots Nos. 12, 13, 14, 15, 16, 17 and 18 in Block No. 118.

District No. 2 to bear 10% of the entire cost and expense.

Comprises the following area: Beginning at a point on the southerly line of Concord Street distant 25 feet easterly from the easterly line of Bridge Street, the said distance being measured at right angles to Bridge Street, and running thence southwardly and parallel with Bridge Street to a point distant 25 feet easterly from the easterly line of Flatbush Avenue Extension, said distance being measured at right angles to Flatbush Avenue Extension; thence southwardly and always distant 25 feet easterly from and parallel with the easterly line of Flatbush Avenue Extension to a point distant 100 feet northwesterly from the northerly side of DeKalb Avenue, the said distance being measured at right angles to DeKalb Avenue; thence westwardly and always distant 100 feet from and parallel with the northerly side of DeKalb Avenue to a point 25 feet westerly from the westerly side of Flatbush Avenue Extension, said distance being measured at right angles to Flatbush Avenue Extension; thence northwardly and always distant 25 feet westerly from and parallel with the westerly line of Flatbush Avenue Extension to the intersection with the southerly line of Concord Street; thence eastwardly along the southerly line of Concord Street to the point or place of beginning, excluding therefrom such land as is included in District No. 1.

District No. 3 to bear 17 1/2% of the entire cost and expense.

Comprises the following area: Beginning at a point 25 feet easterly from the easterly side of Flatbush Avenue Extension, which point is also 100 feet northwesterly from the northerly side of DeKalb Avenue, and running thence southwardly and always distant 25 feet easterly from and parallel with the easterly line of Flatbush Avenue Extension and Flatbush Avenue to the intersection with the prolongation of a line distant 100 feet southerly from and parallel with the southerly line of Fourth Avenue, said distance being measured at right angles to Fourth Avenue; thence westwardly along the said line parallel with Fourth Avenue, and along the prolongation of the said line to a point distant 25 feet westerly from the westerly line of Flatbush Avenue, the said distance being measured at right angles to Flatbush Avenue; thence northwardly and always distant 25 feet westerly from and parallel with the westerly line of Flatbush Avenue and Flatbush Avenue Extension to a point 100 feet northwesterly from the northerly side of DeKalb Avenue, said distance being measured at right angles to DeKalb Avenue; thence eastwardly along a line distant 100 feet from and parallel with the northerly side of DeKalb Avenue to the point or place of beginning.

District No. 4 to bear 10% of the entire cost and expense.

Comprises the following area: Beginning at a point in the southerly line of Concord Street distant 150 feet easterly from the easterly line of Bridge Street, the said distance being measured at right angles to Bridge Street; and running thence southwardly and parallel with Bridge Street to a point distant 150 feet easterly from the easterly line of Flatbush Avenue Extension, the said distance being measured at right angles to Flatbush Avenue Extension; thence southwardly and always distant 150 feet easterly from and parallel with the easterly line of Flatbush Avenue Extension and Flatbush Avenue to the intersection with a line distant 100 feet southerly from and parallel with the southerly line of Hanson Place, the said distance being measured at right angles to Hanson Place; thence westwardly along the said line parallel with Hanson Place to the intersection with the prolongation of a line distant 100 feet southerly from and parallel with the southerly line of 4th Avenue, the said distance being measured at right angles to 4th Avenue; thence westwardly along the said line parallel with 4th Avenue and along the prolongation of the said line to a point distant 150 feet westerly from the westerly line of Flatbush Avenue, the said distance being measured at right angles to Flatbush Avenue; thence northwardly and always distant 150 feet westerly from and parallel with the westerly lines of Flatbush Avenue and Flatbush Avenue

Extension to the intersection with the southerly line of Concord Street; thence eastwardly along the southerly line of Concord Street to the point or place of beginning, excluding therefrom such land as is included in Districts Nos. 1, 2 and 3. (The map showing the area of assessment in this proceeding is on file in the office of the Chief Engineer of the Board, Room 1347, Municipal Building.)

Dated October 18, 1915.
JOSEPH HAAG, Secretary, Municipal Building. Telephone, 4560 Worth. o18,28

NOTICE IS HEREBY GIVEN THAT AT THE meeting of the Board of Estimate and Apportionment held on October 1st, 1915, the Board continued until October 29th, 1915, the hearing in the matter of acquiring title to Gerritsen Avenue from the northerly line of Avenue U as laid out east of Gerritsen Avenue to Avenue X, Borough of Brooklyn.

The hearing will be held in the City Hall, Borough of Manhattan, City of New York, on Friday, October 29th, 1915, at 10 o'clock a. m.

The following is the proposed area of assessment in the proceeding:

Bounded on the north by a line midway between Avenue S and Avenue T as these streets are laid out east of Gerritsen Avenue, and by the prolongation of the said line; on the east by the westerly pierhead and bulkhead line of Gerritsen Basin and the prolongation thereof; on the south by a line distant 1,000 feet southerly from and parallel with the southerly line of Avenue X as this street is laid out east of Gerritsen Avenue and by the prolongation of the said line, the said distance being measured at right angles to Avenue X; and on the west by a line distant 1,000 feet westerly from and parallel with the westerly line of Gerritsen Avenue and by the prolongation of the said line, the said distance being measured at right angles to Gerritsen Avenue.

(The map showing the proposed area of assessment in this proceeding is on file in the office of the Chief Engineer of the Board, Room 1347, Municipal Building.)

Dated October 16, 1915.
JOSEPH HAAG, Secretary, Municipal Building. Telephone, 4560 Worth. o16,29

NOTICE IS HEREBY GIVEN THAT AT THE meeting of the Board of Estimate and Apportionment held on October 1, 1915, the following resolutions were adopted:

Whereas, The Board of Estimate and Apportionment of The City of New York is considering the advisability of instituting proceedings to acquire title to the real property required for the opening and extending of Meadow Street from Varick Avenue to a point about 162 feet easterly therefrom, and from Scott Avenue to Metropolitan Avenue; Stagg Street from Varick Avenue to Onderdonk Avenue; Scholes Street from a point about 110 feet west of Scott Avenue to Onderdonk Avenue; Meserole Street from Stewart Avenue to the old creek easterly therefrom; and from a point about 70 feet west of Scott Avenue to Onderdonk Avenue; Randolph Street from Varick Avenue to Seneca Avenue, excepting land occupied by the Long Island Railroad; and Gardner Avenue from Johnson Avenue to Randolph Street, in the Boroughs of Brooklyn and Queens, City of New York; and

Whereas, The Board of Estimate and Apportionment is authorized and required at the time of the adoption of the resolution directing the institution of proceedings to acquire title to the real property required for the foregoing improvement to fix and determine upon an area or areas of assessment for benefit for said proceeding.

Resolved, That the Board of Estimate and Apportionment, in pursuance of the provisions of Section 973 of the Greater New York Charter, as amended, hereby gives notice that the following are the proposed areas of assessment for benefit in this proceeding:

1. Bounded on the north by a line midway between Ten Eyck street and Meadow street; on the east by the westerly line of Stewart Avenue; on the south by a line midway between Stagg Street and Scholes street; and on the west by a line distant 100 feet westerly from and parallel with the westerly line of Varick Avenue, the said distance being measured at right angles to Varick Avenue.

2. Beginning at a point on the northerly line of Metropolitan Avenue where it is intersected by the prolongation of the easterly line of Scott Avenue, and running thence northwardly at right angles to Metropolitan Avenue a distance of 100 feet; thence eastwardly and parallel with Metropolitan Avenue to the intersection with the prolongation of a line distant 100 feet northwesterly from and parallel with the northeasterly line of Onderdonk Avenue, the said distance being measured at right angles to Onderdonk Avenue; thence southeastwardly along the said line parallel with Onderdonk Avenue and along the prolongation of the said line to the intersection with a line at right angles to Onderdonk Avenue and passing through a point on its southwesterly side midway between Meserole street and Montrose Avenue; thence southwestwardly along the said line at right angles to Onderdonk Avenue to its southwesterly side; thence westwardly along a line midway between Meserole street and Montrose Avenue to a point distant 100 feet westerly from the westerly line of Stewart Avenue; thence northwardly and parallel with Stewart Avenue to the intersection with a line midway between Scholes street and Meserole street; thence eastwardly along the said line midway between Scholes street and Meserole street to the easterly line of Gardner Avenue; thence northwardly along the easterly line of Gardner Avenue to the intersection with a line midway between Stagg street and Scholes street; thence eastwardly along the said line midway between Stagg street and Scholes street to the intersection with the easterly line of Scott Avenue; thence northwardly along the easterly line of Scott Avenue and along the prolongation thereof to the point or place of beginning.

3. Beginning at a point on the prolongation of a line midway between Montrose Avenue and Randolph street distant 100 feet westerly from the westerly line of Varick Avenue and running thence eastwardly along the said line midway between Montrose Avenue and Randolph street and along the prolongations of the said line to a point distant 100 feet easterly from the easterly line of Seneca Avenue; thence southwardly and always distant 100 feet easterly from and parallel with the easterly line of Seneca Avenue and Purdy place to the centre line of Flushing Avenue; thence southwestwardly along the centre line of Flushing Avenue to the intersection with a line bisecting the angle formed by the intersection of the prolongations of the centre lines of Randolph street and Johnson Avenue as these streets are laid out between Gardner Avenue and Scott Avenue; thence westwardly along the said bisecting line to the intersection with a line midway between Gardner Avenue and Scott Avenue, thence southwardly along the said line midway between Gardner Avenue and Scott Avenue to the northerly line of Johnson Avenue; thence southwardly at right angles to Johnson Avenue a distance of 160 feet; thence westwardly and parallel with Johnson Avenue to the intersection with the prolongation of a line midway between Gardner Avenue and Stewart Avenue as these streets are laid out between Randolph street and Johnson Avenue; thence northwardly along the said line midway between Gardner Avenue and

Stewart Avenue and along the prolongation of the said line to the intersection with a line bisecting the angle formed by the intersection of the prolongations of the centre lines of Randolph street and Johnson Avenue as these streets are laid out between Stewart Avenue and Gardner Avenue; thence westwardly along the said bisecting line to a point distant 100 feet southerly from the southerly line of Randolph street, the said distance being measured at right angles to Randolph street; thence westwardly and parallel with Randolph street and the prolongation thereof to a point distant 100 feet westerly from the westerly line of Varick Avenue; thence northwardly and parallel with Varick Avenue to the point or place of beginning.

Resolved, that this Board consider the proposed areas of assessment at a meeting of the Board to be held in the City of New York, Borough of Manhattan, in the City Hall, on Friday, the 22nd day of October, 1915, at 10 a. m., and that at the same time and place a public hearing thereon will then and there be had.

Resolved, that the Secretary of this Board cause these resolutions and a notice to all persons affected thereby to be published in the City Record for ten days prior to the 22nd day of October, 1915.

(The map showing the area of assessment in this proceeding is on file in the office of the Chief Engineer of the Board, Room 1347, Municipal Building.)

Dated, October 8, 1915.
JOSEPH HAAG, Secretary, Municipal Building. Telephone, 4560 Worth. o8,20

NOTICE IS HEREBY GIVEN THAT AT THE meeting of the Board of Estimate and Apportionment held on October 1, 1915, the following resolutions were adopted:

Whereas, The Board of Estimate and Apportionment of The City of New York is considering the advisability of instituting proceedings to acquire title to the real property required for the opening and extending of Stratford Avenue from Westchester Avenue to Randall Avenue, in the Borough of The Bronx, City of New York; and

Whereas, The Board of Estimate and Apportionment is authorized and required at the time of the adoption of the resolution directing the institution of proceedings to acquire title to the real property required for the foregoing improvement to fix and determine upon an area or areas of assessment for benefit for said proceedings.

Resolved, That the Board of Estimate and Apportionment, in pursuance of the provisions of Section 973 of the Greater New York Charter, as amended, hereby gives notice that the following is the proposed area of assessment for benefit in this proceeding:

Bounded on the north by a line distant 100 feet northwesterly from and parallel with the northerly line of Westchester Avenue, the said distance being measured at right angles to Westchester Avenue; on the east by a line midway between Stratford Avenue and Morrison Avenue, and by the prolongation of the said line; on the south by a line distant 100 feet southerly from and parallel with the southerly line of Randall Avenue as this street adjoins Stratford Avenue, the said distance being measured at right angles to Randall Avenue, and by the prolongation of the said line; and on the west by a line midway between Stratford Avenue and Manor Avenue, and by the prolongation of the said line.

Resolved, That this Board consider the proposed area of assessment at a meeting of the Board to be held in The City of New York, Borough of Manhattan, in the City Hall, on Friday, the 22nd day of October, 1915, at 10 a. m., and that at the same time and place a public hearing thereon will then and there be had.

Resolved, That the Secretary of this Board cause these resolutions and a notice to all persons affected thereby to be published in The City Record for ten days prior to the 22nd day of October, 1915.

(The map showing the area of assessment in this proceeding is on file in the office of the Chief Engineer of the Board, Room 1347, Municipal Building.)

Dated, October 8, 1915.
JOSEPH HAAG, Secretary, Municipal Building. Telephone, 4560 Worth. o8,20

NOTICE IS HEREBY GIVEN THAT AT THE meeting of the Board of Estimate and Apportionment held on October 1, 1915, the following resolutions were adopted:

Whereas, The Board of Estimate and Apportionment of The City of New York is considering the advisability of instituting proceedings to acquire title to the real property required for the opening and extending of West 239th Street: from Broadway to Review Place, in the Borough of The Bronx, City of New York; and

Whereas, The Board of Estimate and Apportionment is authorized and required at the time of the adoption of the resolution directing the institution of proceedings to acquire title to the real property required for the foregoing improvement to fix and determine upon an area or areas of assessment for benefit for said proceedings.

Resolved, That the Board of Estimate and Apportionment, in pursuance of the provisions of Section 973 of the Greater New York Charter, as amended, hereby gives notice that the following is the proposed area of assessment for benefit in this proceeding:

Bounded on the north by a line distant 100 feet northwesterly from and parallel with the northerly line of West 239th Street, the said distance being measured at right angles to West 239th Street; on the east by a line distant 100 feet easterly from and parallel with the easterly line of Review Place, the said distance being measured at right angles to Review Place; on the south by a line distant 100 feet southerly from and parallel with the southerly line of West 239th Street, the said distance being measured at right angles to West 239th Street; and on the west by the easterly line of Broadway.

Resolved, That this Board consider the proposed area of assessment at a meeting of the Board to be held in The City of New York, Borough of Manhattan, in the City Hall, on Friday, the 22nd day of October, 1915, at 10 a. m., and that at the same time and place a public hearing thereon will then and there be had.

Resolved, That the Secretary of this Board cause these resolutions and a notice to all persons affected thereby to be published in The City Record for ten days prior to the 22nd day of October, 1915.

(The map showing the area of assessment in this proceeding is on file in the office of the Chief Engineer of the Board, Room 1347, Municipal Building.)

Dated, October 8, 1915.
JOSEPH HAAG, Secretary, Municipal Building. Telephone, 4560 Worth. o8,20

NOTICE IS HEREBY GIVEN THAT AT THE meeting of the Board of Estimate and Apportionment held on October 1, 1915, the following resolutions were adopted:

Whereas, The Board of Estimate and Apportionment of The City of New York is considering the advisability of instituting proceedings to acquire title to the real property required for the opening and extending of Yates Avenue from Sackett Avenue to Pelham Parkway South, in the Borough of The Bronx, City of New York; and

Whereas, The Board of Estimate and Apportionment is authorized and required at the time of the adoption of the resolution directing the

institution of proceedings to acquire title to the real property required for the foregoing improvement to fix and determine upon an area or areas of assessment for benefit for said proceedings.

Resolved, That the Board of Estimate and Apportionment, in pursuance of the provisions of Section 973 of the Greater New York Charter, as amended, hereby gives notice that the following is the proposed area of assessment for benefit in this proceeding:

Bounded on the north by a line distant 100 feet northerly from and parallel with the northerly line of Pelham Parkway South, the said distance being measured at right angles to Pelham Parkway South; on the east by a line always midway between Yates avenue and Hering avenue, and by the prolongations of the said line; on the south by a line distant 100 feet southerly from and parallel with the southerly line of Sackett avenue, the said distance being measured at right angles to Sackett avenue; and on the west by a line always distant 100 feet westerly from and parallel with the westerly line of Yates avenue, the said distance being measured at right angles to Yates avenue, and by the prolongations of the said line.

Resolved, That this Board consider the proposed area of assessment at a meeting of the Board to be held in The City of New York, Borough of Manhattan, in the City Hall, on Friday, the 22nd day of October, 1915, at 10 a. m., and that at the same time and place a public hearing thereon will then and there be had.

Resolved, That the Secretary of this Board cause these resolutions and a notice to all persons affected thereby to be published in The City Record for ten days prior to the 22nd day of October, 1915.

(The map showing the area of assessment in this proceeding is on file in the office of the Chief Engineer of the Board, Room 1347, Municipal Building.)

Dated October 8, 1915.
JOSEPH HAAG, Secretary, Municipal Building. Telephone, 4560 Worth. o8,20

NOTICE IS HEREBY GIVEN THAT AT THE meeting of the Board of Estimate and Apportionment held on October 1, 1915, the following resolutions were adopted:

Whereas, The Board of Estimate and Apportionment of The City of New York is considering the advisability of instituting proceedings to acquire title to the real property required for the opening and extending of Seventeenth Avenue from Winthrop Avenue to Berrian Avenue, in the Borough of Queens, City of New York; and

Whereas, The Board of Estimate and Apportionment is authorized and required at the time of the adoption of the resolution directing the institution of proceedings to acquire title to the real property required for the foregoing improvement to fix and determine upon an area or areas of assessment for benefit for said proceedings.

Resolved, That the Board of Estimate and Apportionment, in pursuance of the provisions of Section 973 of the Greater New York Charter, as amended, hereby gives notice that the following is the proposed area of assessment for benefit in this proceeding:

Bounded on the north by the bulkhead line of the East River; on the east by a line midway between 17th Avenue and 18th Avenue and by the prolongation of the said line; on the south by the southerly line of Winthrop Avenue; and on the west by a line midway between 16th Avenue and 17th Avenue and by the prolongation of the said line.

Resolved, That this Board consider the proposed area of assessment at a meeting of the Board to be held in The City of New York, Borough of Manhattan, in the City Hall, on Friday, the 22nd day of October, 1915, at 10 a. m., and that at the same time and place a public hearing thereon will then and there be had.

Resolved, That the Secretary of this Board cause these resolutions and a notice to all persons affected thereby to be published in The City Record for ten days prior to the 22nd day of October, 1915.

(The map showing the area of assessment in this proceeding is on file in the office of the Chief Engineer of the Board, Room 1347, Municipal Building.)

Dated, October 8, 1915.
JOSEPH HAAG, Secretary, Municipal Building. Telephone, 4560 Worth. o8,20

NOTICE IS HEREBY GIVEN THAT AT THE meeting of the Board of Estimate and Apportionment, held October 1, 1915, the following resolutions were adopted:

Whereas, The Board of Estimate and Apportionment of The City of New York is considering the advisability of instituting proceedings to acquire title to the real property required for the opening and extending of Whitney Street from Academy Street to Crescent Street in the Borough of Queens, City of New York; and

Whereas, The Board of Estimate and Apportionment is authorized and required at the time of the adoption of the resolution directing the institution of proceedings to acquire title to the real property required for the foregoing improvement to fix and determine upon an area or areas of assessment for benefit for said proceedings.

Resolved, That the Board of Estimate and Apportionment, in pursuance of the provisions of Section 973 of the Greater New York Charter, as amended, hereby gives notice that the following is the proposed area of assessment for benefit in this proceeding:

Bounded on the north by a line midway between Whitney street and Grand avenue, and by the prolongations of the said line; on the east by a line distant 100 feet easterly from and parallel with the easterly line of Academy street, the said distance being measured at right angles to Academy street; on the south by a line midway between Whitney street and Elm street and by the prolongations of the said line; and on the west by a line distant 100 feet westerly from and parallel with the westerly line of Crescent street, the said distance being measured at right angles to Crescent street.

Resolved, That this Board consider the proposed area of assessment at a meeting of the Board to be held in The City of New York, Borough of Manhattan, in the City Hall, on Friday, the 22nd day of October, 1915, at 10 a. m., and that at the same time and place a public hearing thereon will then and there be had.

Resolved, That the Secretary of this Board cause these resolutions and a notice to all persons affected thereby to be published in The City Record for ten days prior to the 22nd day of October, 1915.

(The map showing the area of assessment in this proceeding is on file in the office of the Chief Engineer of the Board, Room 1347, Municipal Building.)

Dated October 8, 1915.
JOSEPH HAAG, Secretary, Municipal Building. Telephone 4560 Worth. o8,20

NOTICE IS HEREBY GIVEN THAT THE Board of Estimate and Apportionment of The City of New York, deeming it for the public interest so to do, proposes to change the map or plan of The City of New York so as to change the grades of the street system within the territory bounded by Tilden Street, East 86th Street, Avenue B, East 87th Street, Avenue D, Ralph Avenue, Avenue D and East 59th Street, Borough of Brooklyn, and that a meeting of said

Board will be held in the Old Council Chamber, City Hall, Borough of Manhattan, City of New York, on Friday, October 22, 1915, at 10 o'clock A. M., at which such proposed change will be considered by said Board; all of which is more particularly set forth and described in the following resolutions adopted by the Board on October 1, 1915, notice of the adoption of which is hereby given, viz:

Resolved, That the Board of Estimate and Apportionment of The City of New York, in pursuance of the provisions of Section 442 of the Greater New York Charter as amended, deeming it for the public interest so to do, proposes to change the map or plan of The City of New York by changing the grades of the street system within the territory bounded by Tilden Avenue, East 86th Street, Avenue B, East 87th Street, Avenue D, Ralph Avenue, Avenue D and East 59th Street, in the Borough of Brooklyn, City of New York, which proposed change is more particularly shown upon a map or plan bearing the signature of the Commissioner of Public Works of the Borough, and dated September 18, 1915.

Resolved, That this Board consider the proposed change at a meeting of the Board to be held in the City Hall, Borough of Manhattan, City of New York, on Friday, the 22nd day of October, 1915, at 10 o'clock A. M.

Resolved, That the Secretary of this Board cause these resolutions and a notice to all persons affected thereby that the proposed change will be considered at a meeting of the Board to be held at the aforesaid time and place, to be published in the City Record and the corporation newspapers for ten days continuously, Sundays and legal holidays excepted, prior to the 22nd day of October, 1915.

Dated October 8, 1915.
JOSEPH HAAG, Secretary, Municipal Building. Telephone, 4560 Worth. o8,20

NOTICE IS HEREBY GIVEN THAT AT THE meeting of the Board of Estimate and Apportionment held on October 1, 1915, the following resolutions were adopted:

Whereas, The Board of Estimate and Apportionment of The City of New York is considering the advisability of instituting proceedings to acquire title to the real property required for the opening and extending of Troy Avenue from Canarsie Lane to a line about 275 feet north of Avenue M, and from a line about 240 feet south of Avenue M to Flatbush Avenue; East 43rd Street from Flatlands Avenue to Avenue M, and Baughman Place from Flatbush Avenue to Troy Avenue, in the Borough of Brooklyn, City of New York; and

Whereas, The Board of Estimate and Apportionment is authorized and required at the time of the adoption of the resolution directing the institution of proceedings to acquire title to the real property required for the foregoing improvement to fix and determine upon an area or areas of assessment for benefit for said proceedings.

Resolved, That the Board of Estimate and Apportionment, in pursuance of the provisions of Section 973 of the Greater New York Charter, hereby gives notice that the following is the proposed area of assessment for benefit in this proceeding:

Beginning at a point on the northerly line of Flatbush avenue where it is intersected by the prolongation of a line midway between East 42d street and East 43d street, and running thence northwardly along the said line midway between East 42d street and East 43d street, and along the prolongations of the said line to a point distant 100 feet northerly from the northerly line of Canarsie lane, the said distance being measured at right angles to Canarsie lane; thence eastwardly and always distant 100 feet northerly from and parallel with the northerly line of Canarsie lane to the intersection with the prolongation of a line midway between East 45th street and East 46th street; thence southwardly along the said line midway between East 45th street and East 46th street and along the prolongations of the said line to the intersection with the northerly line of Flatbush avenue; thence southwardly at right angles to Flatbush avenue a distance of 200 feet; thence northwardly and parallel with Flatbush avenue to the intersection with a line at right angles to Flatbush avenue, and passing through the point of beginning; thence northwardly along the said line at right angles to Flatbush Avenue to the point or place of beginning.

Resolved, That this Board consider the proposed area of assessment at a meeting of the Board to be held in The City of New York, Borough of Manhattan, in the City Hall, on Friday, the 22nd day of October 1915, at 10 a. m., and that at the same time and place a public hearing thereon will then and there be had.

Resolved, That the Secretary of this Board cause these resolutions and a notice to all persons affected thereby to be published in The City Record and the Corporation Newspapers for ten days prior to the 22nd day of October, 1915.

(The map showing the area of assessment in this proceeding is on file in the office of the Chief Engineer of the Board, Room 1347, Municipal Building.)

Dated October 8, 1915.
JOSEPH HAAG, Secretary, Municipal Building. Telephone, 4560 Worth. o8,20

NOTICE IS HEREBY GIVEN THAT AT THE meeting of the Board of Estimate and Apportionment held on October 1, 1915, the following resolutions were adopted:

Whereas, The Board of Estimate and Apportionment of The City of New York is considering the advisability of instituting proceedings to acquire title to the real property required for the opening and extending of Hemlock Street from Liberty Avenue to Glenmore Avenue, and from Sutter Avenue to Cozine Avenue, in the Borough of Brooklyn, City of New York; and

Whereas, The Board of Estimate and Apportionment is authorized and required at the time of the adoption of the resolution directing the institution of proceedings to acquire title to the real property required for the foregoing improvement to fix and determine upon an area or areas of assessment for benefit for said proceedings.

Resolved, That the Board of Estimate and Apportionment, in pursuance of the provisions of Section 973 of the Greater New York Charter, hereby gives notice that the following are the proposed areas of assessment for benefit in this proceeding:

1. Bounded on the north by a line midway between Hill street and Liberty avenue; on the east by a line midway between Hemlock street and Railroad avenue and by the prolongation of the said line; on the south by a line distant 100 feet southerly from and parallel with the southerly line of Glenmore avenue, the said distance being measured at right angles to Glenmore avenue, and on the west by a line midway between Hemlock street and Crescent street and by the prolongation of the said line.

2. Bounded on the north by a line distant 100 feet northerly from and parallel with the northerly line of Sutter avenue, the said distance being measured at right angles to Sutter avenue; on the east by a line midway between Hemlock street and Railroad avenue and by the prolongation of the said line; on the south by a line distant 100 feet southerly from and parallel with the southerly line of Cozine avenue, the said distance being measured at right angles to Cozine avenue, and on the west by a line midway be-

tween Hemlock street and Crescent street and by the prolongation of the said line.

Resolved, That this Board consider the proposed areas of assessment at a meeting of the Board to be held in The City of New York, Borough of Manhattan, in the City Hall, on Friday, the 22nd day of October 1915, at 10 a. m., and that at the same time and place a public hearing thereon will then and there be had.

Resolved, That the Secretary of this Board cause these resolutions and a notice to all persons affected thereby to be published in The City Record and the Corporation Newspapers for ten days prior to the 22nd day of October, 1915.

(The map showing the area of assessment in this proceeding is on file in the office of the Chief Engineer of the Board, Room 1347, Municipal Building.)

Dated October 8, 1915.
JOSEPH HAAG, Secretary, Municipal Building. Telephone, 4560 Worth. o8,20

NOTICE IS HEREBY GIVEN THAT AT THE meeting of the Board of Estimate and Apportionment held on October 1, 1915, the following resolutions were adopted:

Whereas, The Board of Estimate and Apportionment of The City of New York is considering the advisability of instituting proceedings to acquire title to the real property required for the opening and extending of 51st Street from 17th Avenue to West Street, excluding the right-of-way of the Long Island Railroad, in the Borough of Brooklyn, City of New York; and

Whereas, The Board of Estimate and Apportionment is authorized and required at the time of the adoption of the resolution directing the institution of proceedings to acquire title to the real property required for the foregoing improvement to fix and determine upon an area or areas of assessment for benefit for said proceeding.

Resolved, That the Board of Estimate and Apportionment, in pursuance of the provisions of Section 973 of the Greater New York Charter, hereby gives notice that the following is the proposed area of assessment for benefit in this proceeding:

Beginning at a point on a line midway between 50th street and 51st street distant 100 feet northwesterly from the northwesterly line of 17th avenue, and running thence southeasterly along the said line midway between 50th street and 51st street and along the prolongation of the said line to the intersection with the easterly line of West street; thence eastwardly at right angles to West street a distance of 100 feet; thence southwardly and parallel with West street to the intersection with a line at right angles to West street and passing through a point on its easterly side where it is intersected by the prolongation of a line midway between 51st street and 52d street; thence westwardly along the said line at right angles to West street to its easterly side; thence northwardly along a line midway between 51st street and 52d street and along the prolongation of the said line to the intersection with a line parallel with 17th avenue and passing through the point of beginning; thence northwardly along the said line parallel with 17th avenue to the point or place of beginning.

Resolved, That this Board consider the proposed area of assessment at a meeting of the Board to be held in The City of New York, Borough of Manhattan, in the City Hall, on Friday, the 22nd day of October 1915, at 10 a. m., and that at the same time and place a public hearing thereon will then and there be had.

Resolved, That the Secretary of this Board cause these resolutions and a notice to all persons affected thereby to be published in The City Record and the Corporation Newspapers for ten days prior to the 22nd day of October, 1915.

(The map showing the area of assessment in this proceeding is on file in the office of the Chief Engineer of the Board, Room 1347, Municipal Building.)

Dated October 8, 1915.
JOSEPH HAAG, Secretary, Municipal Building. Telephone, 4560 Worth. o8,20

NOTICE IS HEREBY GIVEN THAT AT THE meeting of the Board of Estimate and Apportionment held on October 1, 1915, the following resolutions were adopted:

Whereas, The Board of Estimate and Apportionment of The City of New York is considering the advisability of instituting proceedings to acquire title to the real property required for the opening and extending of Milford Street from Vienna Avenue to Wortman Avenue, in the Borough of Brooklyn, City of New York; and

Whereas, The Board of Estimate and Apportionment is authorized and required at the time of the adoption of the resolution directing the institution of proceedings to acquire title to the real property required for the foregoing improvement to fix and determine upon an area or areas of assessment for benefit for said proceeding.

Resolved, That the Board of Estimate and Apportionment, in pursuance of the provisions of Section 973 of the Greater New York Charter, hereby gives notice that the following is the proposed area of assessment for benefit in this proceeding:

Bounded on the north by a line distant 100 feet northerly from and parallel with the northerly line of Vienna avenue, the said distance being measured at right angles to Vienna avenue; on the east by a line midway between Milford street and Logan street; on the south by a line distant 100 feet southerly from and parallel with the southerly line of Wortman avenue, the said distance being measured at right angles to Wortman avenue; and on the west by a line midway between Montauk avenue and Milford street.

Resolved, That this Board consider the proposed area of assessment at a meeting of the Board to be held in The City of New York, Borough of Manhattan, in the City Hall, on Friday, the 22nd day of October 1915, at 10 a. m., and that at the same time and place a public hearing thereon will then and there be had.

Resolved, That the Secretary of this Board cause these resolutions and a notice to all persons affected thereby to be published in The City Record and the Corporation Newspapers for ten days prior to the 22nd day of October, 1915.

(The map showing the area of assessment in this proceeding is on file in the office of the Chief Engineer of the Board, Room 1347, Municipal Building.)

Dated October 8, 1915.
JOSEPH HAAG, Secretary, Municipal Building. Telephone, 4560 Worth. o8,20

NOTICE IS HEREBY GIVEN THAT AT THE meeting of the Board of Estimate and Apportionment held on October 1, 1915, the following resolutions were adopted:

Whereas, The Board of Estimate and Apportionment of The City of New York is considering the advisability of instituting proceedings to acquire title to the real property required for the opening and extending of Voorhies Avenue from Hubbard Street to East 15th Street, excluding the right-of-way of the Long Island Railroad, and of the Brooklyn and Brighton Beach Railroad, in the Borough of Brooklyn, City of New York; and

Whereas, The Board of Estimate and Apportionment is authorized and required at the time of the adoption of the resolution directing the institution of proceedings to acquire title to the real property required for the foregoing im-

provement to fix and determine upon an area or areas of assessment for benefit for said proceeding.

Resolved, That the Board of Estimate and Apportionment, in pursuance of the provisions of Section 973 of the Greater New York Charter, hereby gives notice that the following is the proposed area of assessment for benefit in this proceeding:

Beginning at a point on the prolongation of a line midway between Avenue Z and Voorhies avenue where it is intersected by a line midway between East 6th street and Hubbard street, and running thence eastwardly along the said line midway between Avenue Z and Voorhies avenue to the intersection with the prolongation of a line midway between East 15th street and East 16th street; thence southwardly along the said line midway between East 15th street and East 16th street and along the prolongation of the said line to the intersection with a line parallel with Voorhies avenue and passing through a point on the easterly line of East 14th street where it is intersected by a line bisecting the angle formed by the intersection of the prolongations of the southerly line of Voorhies avenue and the northerly line of Canal Avenue North, as these streets are laid out between East 11th street and East 12th street; thence westwardly along the said line parallel with Voorhies avenue to the intersection with the easterly line of East 14th street; thence westwardly along the said line bisecting line to the intersection with a line midway between East 6th street and Hubbard street; thence northwardly along the said line midway between East 6th street and Hubbard street to the point or place of beginning.

Resolved, That this Board consider the proposed area of assessment at a meeting of the Board to be held in The City of New York, Borough of Manhattan, in the City Hall, on Friday, the 22nd day of October 1915, at 10 a. m., and that at the same time and place a public hearing thereon will then and there be had.

Resolved, That the Secretary of this Board cause these resolutions and a notice to all persons affected thereby to be published in The City Record and the Corporation Newspapers for ten days prior to the 22nd day of October, 1915.

(The map showing the area of assessment in this proceeding is on file in the office of the Chief Engineer of the Board, Room 1347, Municipal Building.)

Dated October 8, 1915.
JOSEPH HAAG, Secretary, Municipal Building. Telephone, 4560 Worth. o8,20

NOTICE IS HEREBY GIVEN THAT AT THE meeting of the Board of Estimate and Apportionment held on October 1, 1915, the following resolutions were adopted:

Whereas, The Board of Estimate and Apportionment of The City of New York is considering the advisability of instituting proceedings to acquire title to the real property required for the opening and extending of Maple Street from Troy Avenue to Utica Avenue, in the Borough of Brooklyn, City of New York; and

Whereas, The Board of Estimate and Apportionment is authorized and required at the time of the adoption of the resolution directing the institution of proceedings to acquire title to the real property required for the foregoing improvement to fix and determine upon an area or areas of assessment for benefit for said proceeding.

Resolved, That the Board of Estimate and Apportionment, in pursuance of the provisions of Section 973 of the Greater New York Charter, hereby gives notice that the following is the proposed area of assessment for benefit in this proceeding:

Bounded on the north by a line midway between East New York avenue and Maple street and by the prolongation of the said line; on the east by a line distant 100 feet easterly from and parallel with the easterly line of Utica avenue, the said distance being measured at right angles to Utica avenue; on the south by a line midway between Midwood street and Maple street and by the prolongation of the said line; and on the west by a line distant 100 feet westerly from and parallel with the westerly line of Troy avenue, the said distance being measured at right angles to Troy avenue.

Resolved, That this Board consider the proposed area of assessment at a meeting of the Board to be held in The City of New York, Borough of Manhattan, in the City Hall, on Friday, the 22nd day of October, 1915, at 10 a. m., and that at the same time and place a public hearing thereon will then and there be had.

Resolved, That the Secretary of this Board cause these resolutions and a notice to all persons affected thereby to be published in The City Record and the Corporation Newspapers for ten days prior to the 22nd day of October, 1915.

(The map showing the area of assessment in this proceeding is on file in the office of the Chief Engineer of the Board, Room 1347, Municipal Building.)

Dated October 8, 1915.
JOSEPH HAAG, Secretary, Municipal Building. Telephone, 4560 Worth. o8,20

NOTICE IS HEREBY GIVEN THAT AT THE meeting of the Board of Estimate and Apportionment held on October 1, 1915, the following resolutions were adopted:

Whereas, The Board of Estimate and Apportionment of The City of New York is considering the advisability of instituting proceedings to acquire title to the real property required for the opening and extending of East 52nd Street from Remsen Avenue to Lenox Road, and from Church Avenue to the unnamed street adjoining the right-of-way of the Long Island Railroad on its northerly side, in the Borough of Brooklyn, City of New York; and

Whereas, The Board of Estimate and Apportionment is authorized and required at the time of the adoption of the resolution directing the institution of proceedings to acquire title to the real property required for the foregoing improvement to fix and determine upon an area or areas of assessment for benefit for said proceeding.

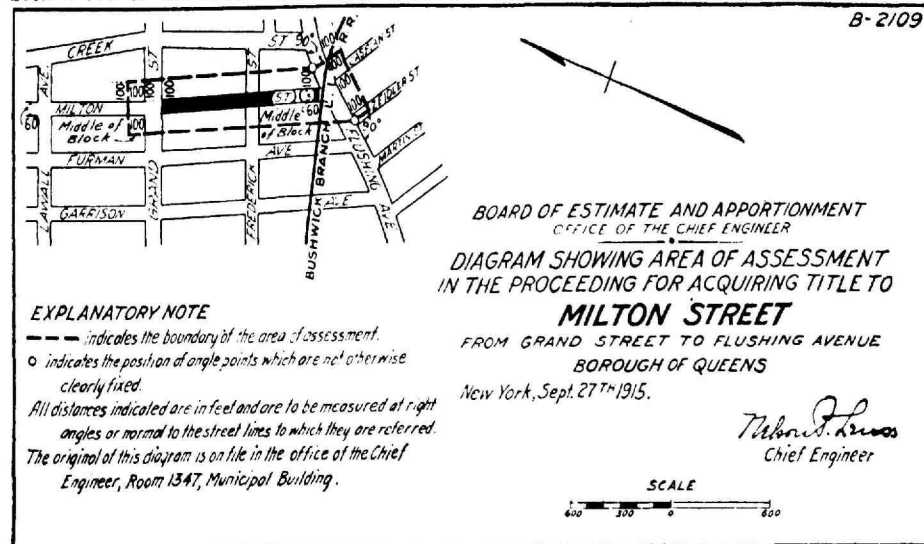
Resolved, That the Board of Estimate and Apportionment, in pursuance of the provisions of Section 973 of the Greater New York Charter, hereby gives notice that the following is the proposed area of assessment for benefit in this proceeding:

Beginning at a point on the southwesterly line of Remsen avenue, midway between East 51st street and East 52d street, and running thence northwardly at right angles to Remsen avenue a distance of 200 feet; thence southwardly and parallel with Remsen avenue to the intersection with a line at right angles to Remsen avenue and passing through a point on its southwesterly side midway between East 52d street and East 53d street; thence southwardly along the said line at right angles to Remsen avenue to its southwesterly side; thence southwardly along a line midway between East 52d street and East 53d street and along the prolongation of the said line to the intersection with the northerly property line of the Long Island Railroad Company; thence southwardly along the said property line to the intersection with the prolongation of a line midway between East 51st street and East 52d street; thence northwardly along the said line midway between East 51st street and East 52d street, and along the prolongation of the said line to the point or place of beginning.

Resolved, That this Board consider the pro-

Resolved, That the Board of Estimate and Apportionment, in pursuance of the provisions of Section 973 of the Greater New York Charter,

as amended, hereby gives notice that the proposed area of assessment for benefit in this proceeding is as shown on the following diagram:



Resolved, That this Board consider the proposed area of assessment at a meeting of the Board to be held in The City of New York, Borough of Manhattan, in the City Hall, on Friday, the 22nd day of October, 1915, at 10 a. m., and that at the same time and place a public hearing thereon will then and there be had.

Resolved, That the Secretary of this Board cause these resolutions and a notice to all persons affected thereby to be published in The City Record for ten days prior to the 22nd day of October, 1915.

Dated October 8, 1915.
JOSEPH HAAG, Secretary, Municipal Building. Telephone, 4560 Worth. o8,20

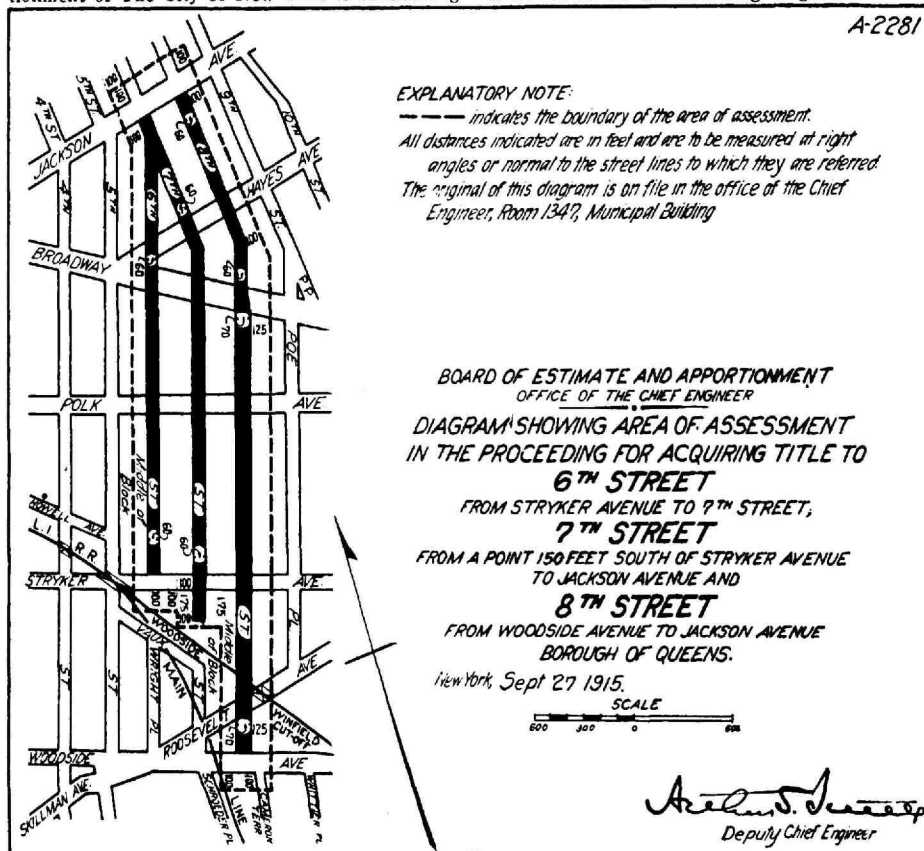
NOTICE IS HEREBY GIVEN THAT AT THE meeting of the Board of Estimate and Apportionment held on October 1, 1915, the following resolutions were adopted:

Whereas, The Board of Estimate and Apportionment of The City of New York is considering

the advisability of instituting proceedings to acquire title to the real property required for the opening and extending of 6th Street from Stryker Avenue to 7th Street; 7th Street from a point 150 feet south of Stryker Avenue to Jackson Avenue; 8th Street from Woodside Avenue to Jackson Avenue, in the Borough of Queens, City of New York; and

Whereas, The Board of Estimate and Apportionment is authorized and required at the time of the adoption of the resolution directing the institution of proceedings to acquire title to the real property required for the foregoing improvement to fix and determine upon an area or areas of assessment for benefit for said proceedings.

Resolved, That the Board of Estimate and Apportionment, in pursuance of the provisions of Section 973 of the Greater New York Charter, as amended, hereby gives notice that the proposed area of assessment for benefit in this proceeding is as shown on the following diagram:



Resolved, That this Board consider the proposed area of assessment at a meeting of the Board to be held in The City of New York, Borough of Manhattan, in the City Hall, on Friday, the 22nd day of October, 1915, at 10 a. m., and that at the same time and place a public hearing thereon will then and there be had.

Resolved, That the Secretary of this Board cause these resolutions and a notice to all persons affected thereby to be published in The City Record for ten days prior to the 22nd day of October, 1915.

Dated October 8, 1915.
JOSEPH HAAG, Secretary, Municipal Building. Telephone, 4560 Worth. o8,20

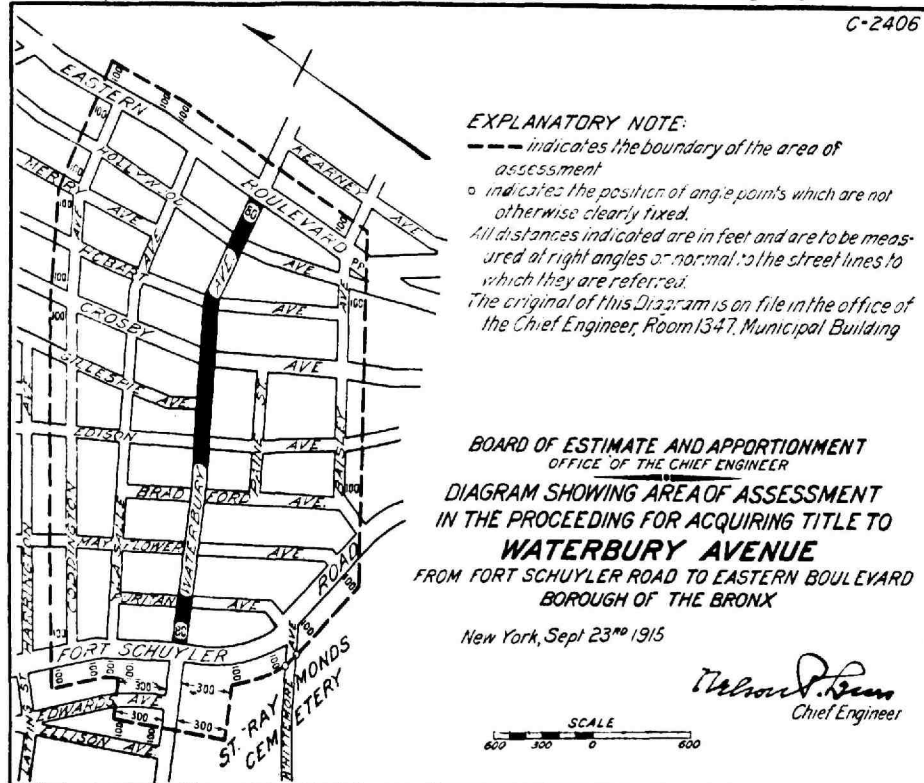
NOTICE IS HEREBY GIVEN THAT AT THE meeting of the Board of Estimate and Apportionment held on October 1, 1915, the following resolutions were adopted:

Whereas, The Board of Estimate and Apportionment of The City of New York is considering

the advisability of instituting proceedings to acquire title to the real property required for the opening and extending of Waterbury Avenue from Fort Schuyler Road to the Eastern Boulevard, in the Borough of The Bronx, City of New York; and

Whereas, The Board of Estimate and Apportionment is authorized and required at the time of the adoption of the resolution directing the institution of proceedings to acquire title to the real property required for the foregoing improvement to fix and determine upon an area or areas of assessment for benefit for said proceedings.

Resolved, That the Board of Estimate and Apportionment, in pursuance of the provisions of Section 973 of the Greater New York Charter, as amended, hereby gives notice that the proposed area of assessment for benefit in this proceeding is as shown on the following diagram:



Resolved, That this Board consider the proposed area of assessment at a meeting of the Board to be held in The City of New York, Borough of Manhattan, in the City Hall, on Friday, the 22nd day of October, 1915, at 10 a. m., and that at the same time and place a public hearing thereon will then and there be had.

Resolved, That the Secretary of this Board cause these resolutions and a notice to all persons affected thereby to be published in The City Record for ten days prior to the 22nd day of October, 1915.

Dated October 8, 1915.
JOSEPH HAAG, Secretary, Municipal Building. Telephone, 4560 Worth. o8,20

NOTICE IS HEREBY GIVEN THAT AT THE meeting of the Board of Estimate and Apportionment held on October 1, 1915, the following resolutions were adopted:

Whereas, The Board of Estimate and Apportionment of The City of New York is considering the advisability of instituting proceedings to acquire title to the real property required for the opening and extending of Manor Avenue from

Westchester Avenue southwardly to Bronx River Avenue, in the Borough of The Bronx, City of New York; and

Whereas, The Board of Estimate and Apportionment is authorized and required at the time of the adoption of the resolution directing the institution of proceedings to acquire title to the real property required for the foregoing improvement to fix and determine upon an area or areas of assessment for benefit for said proceedings.

Resolved, That the Board of Estimate and Apportionment, in pursuance of the provisions of Section 973 of the Greater New York Charter, as amended, hereby gives notice that the following is the proposed area of assessment for benefit in this proceeding:

Beginning at a point on the southwesterly line of Bronx River Avenue, where it is intersected by the prolongation of a line midway between Ward Avenue and Manor Avenue, and running thence northwardly along the said line midway between Ward Avenue and Manor Avenue and along the prolongation of the said line to a point distant 100 feet northerly from the northerly line of Westchester Avenue, the said distance being measured at right angles to Westchester Avenue; thence eastwardly and parallel with Westchester Avenue to the intersection with a line midway between Manor Avenue and Stratford Avenue; thence southwardly along the said line midway between Manor Avenue and Stratford Avenue and along the prolongation of the said line to the intersection with the prolongation of the center line of Randall Avenue, as this street is laid out east of Stratford Avenue; thence westwardly along the said prolongation of the center line of Randall Avenue to the intersection with the westerly line of Randall Avenue, as this street is laid out adjoining Bronx River Avenue on the south; thence northwardly and parallel with Bronx River Avenue to the intersection with a line at right angles to Bronx River Avenue and passing through the point of beginning; thence northwardly along the said line at right angles to Bronx River Avenue to the point of beginning.

Resolved, That this Board consider the proposed area of assessment at a meeting of the Board to be held in The City of New York, Borough of Manhattan, in the City Hall, on Friday, the 22nd day of October 1915, at 10 a. m., and that at the same time and place a public hearing thereon will then and there be had.

Resolved, That the Secretary of this Board cause these resolutions and a notice to all persons affected thereby to be published in The City Record for ten days prior to the 22nd day of October, 1915.

(The map showing the area of assessment in this proceeding is on file in the office of the Chief Engineer of the Board, Room 1347, Municipal Building.)

Dated October 8, 1915.
JOSEPH HAAG, Secretary, Municipal Building. Telephone, 4560 Worth. o8,20

NOTICE IS HEREBY GIVEN THAT AT THE meeting of the Board of Estimate and Apportionment held on October 1, 1915, the following resolutions were adopted:

Whereas, The Board of Estimate and Apportionment of The City of New York is considering the advisability of instituting proceedings to acquire title to the real property required for the opening and extending of St. Lawrence Avenue from Clasons Point Road to Bronx River Avenue, in the Borough of The Bronx, City of New York; and

Whereas, The Board of Estimate and Apportionment is authorized and required at the time of the adoption of the resolution directing the institution of proceedings to acquire title to the real property required for the foregoing improvement to fix and determine upon an area or areas of assessment for benefit for said proceedings.

Resolved, That the Board of Estimate and Apportionment, in pursuance of the provisions of Section 973 of the Greater New York Charter, as amended, hereby gives notice that the following is the proposed area of assessment for benefit in this proceeding:

Beginning at a point on the northeasterly line of Clasons Point road where it is intersected by a line midway between St. Lawrence Avenue and Beach Avenue, and running thence southwardly along the said line midway between St. Lawrence Avenue and Beach Avenue and along the prolongation of the said line to the intersection with a line distant 100 feet southerly from and

parallel with the southerly line of Bronx River Avenue, the said distance being measured at right angles to Bronx River Avenue; thence westwardly along the said line parallel with Bronx River Avenue to the intersection with the prolongation of a line midway between St. Lawrence Avenue and Commonwealth Avenue; thence northwardly along the said line midway between St. Lawrence Avenue and Commonwealth Avenue and along the prolongations of the said line to the intersection with the northeasterly line of Clasons Point road; thence northwardly at right angles to Clasons Point road a distance of 100 feet; thence southwardly and parallel with Clasons Point road to the intersection with a line at right angles to Clasons Point road and passing through the point of beginning; thence southwardly along the said line at right angles to Clasons Point road to the point or place of beginning.

Resolved, That this Board consider the proposed area of assessment at a meeting of the Board to be held in The City of New York, Borough of Manhattan, in the City Hall, on Friday, the 22nd day of October 1915, at 10 a. m., and that at the same time and place a public hearing thereon will then and there be had.

Resolved, That the Secretary of this Board cause these resolutions and a notice to all persons affected thereby to be published in The City Record for ten days prior to the 22nd day of October, 1915.

(The map showing the area of assessment in this proceeding is on file in the office of the Chief Engineer of the Board, Room 1347, Municipal Building.)

Dated October 8, 1915.
JOSEPH HAAG, Secretary, Municipal Building. Telephone, 4560 Worth. o8,20

NOTICE IS HEREBY GIVEN THAT AT THE meeting of the Board of Estimate and Apportionment held on October 1, 1915, the following resolutions were adopted:

Whereas, The Board of Estimate and Apportionment of The City of New York is considering the advisability of instituting proceedings to acquire title to the real property required for the opening and extending of Story Avenue from White Plains Road to the bulkhead line of the Bronx River in the Borough of The Bronx, City of New York; and

Whereas, The Board of Estimate and Apportionment is authorized and required at the time of the adoption of the resolution directing the institution of proceedings to acquire title to the real property required for the foregoing improvement to fix and determine upon an area or areas of assessment for benefit for said proceedings.

Resolved, That the Board of Estimate and Apportionment, in pursuance of the provisions of section 973 of the Greater New York Charter, as amended, hereby gives notice that the following is the proposed area of assessment for benefit in this proceeding:

Bounded on the north by a line midway between Ludlow Avenue and Story Avenue as these streets are laid out between Metcalf Avenue and Fley Avenue and by the prolongations of the said line; on the east by a line midway between White Plains Road and Pugsley Avenue, as these streets are laid out between Hermans Avenue and Story Avenue and by the prolongations of the said line; on the south by a line midway between Story Avenue and Lafayette Avenue, as these streets are laid out, between Metcalf Avenue and Fley Avenue, and by the prolongations of the said line; and on the west by the easterly bulkhead line of Bronx River.

Resolved, That this Board consider the proposed area of assessment at a meeting of the Board to be held in The City of New York, Borough of Manhattan, in the City Hall, on Friday, the 22nd day of October, 1915, at 10 a. m., and that at the same time and place a public hearing thereon will then and there be had.

Resolved, That the Secretary of this Board cause these resolutions and a notice to all persons affected thereby to be published in The City Record for ten days prior to the 22nd day of October, 1915.

(The map showing the area of assessment in this proceeding is on file in the office of the Chief Engineer of the Board, Room 1347, Municipal Building.)

Dated October 8, 1915.
JOSEPH HAAG, Secretary, Municipal Building. Telephone, 4560 Worth. o8,20

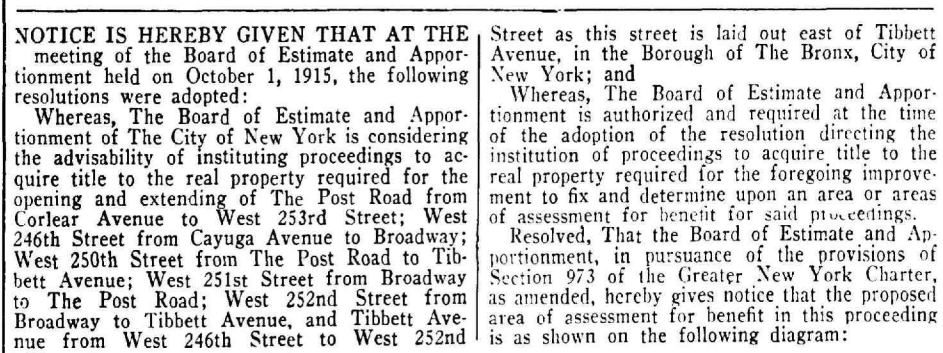
NOTICE IS HEREBY GIVEN THAT AT THE meeting of the Board of Estimate and Apportionment held on October 1, 1915, the following resolutions were adopted:

Whereas, The Board of Estimate and Apportionment of The City of New York is considering the advisability of instituting proceedings to acquire title to the real property required for the opening and extending of The Post Road from Corlear Avenue to West 253rd Street; West 246th Street from Cayuga Avenue to Broadway; West 250th Street from The Post Road to Tibbett Avenue; West 251st Street from Broadway to The Post Road; West 252nd Street from Broadway to Tibbett Avenue, and Tibbett Avenue from West 246th Street to West 252nd

Street as this street is laid out east of Tibbett Avenue, in the Borough of The Bronx, City of New York; and

Whereas, The Board of Estimate and Apportionment is authorized and required at the time of the adoption of the resolution directing the institution of proceedings to acquire title to the real property required for the foregoing improvement to fix and determine upon an area or areas of assessment for benefit for said proceedings.

Resolved, That the Board of Estimate and Apportionment, in pursuance of the provisions of Section 973 of the Greater New York Charter, as amended, hereby gives notice that the proposed area of assessment for benefit in this proceeding is as shown on the following diagram:



Resolved, That this Board consider the proposed area of assessment at a meeting of the Board to be held in The City of New York, Borough of Manhattan, in the City Hall, on Friday, the 22nd day of October, 1915, at 10 a. m., and that at the same time and place a public hearing thereon will then and there be had.

Resolved, That the Secretary of this Board cause these resolutions and a notice to all persons affected thereby to be published in The City Record for ten days prior to the 22nd day of October, 1915.

Resolved, That the Secretary of this Board cause these resolutions and a notice to all persons affected thereby to be published in The City Record for ten days prior to the 22nd day of October, 1915.

Resolved, That the Secretary of this Board cause these resolutions and a notice to all persons affected thereby to be published in The City Record for ten days prior to the 22nd day of October, 1915.

cause these resolutions and a notice to all persons affected thereby to be published in The City Record for ten days prior to the 22nd day of October, 1915.

Dated October 8, 1915.
JOSEPH HAAG, Secretary, Municipal Building. Telephone, 4560 Worth. 08,20

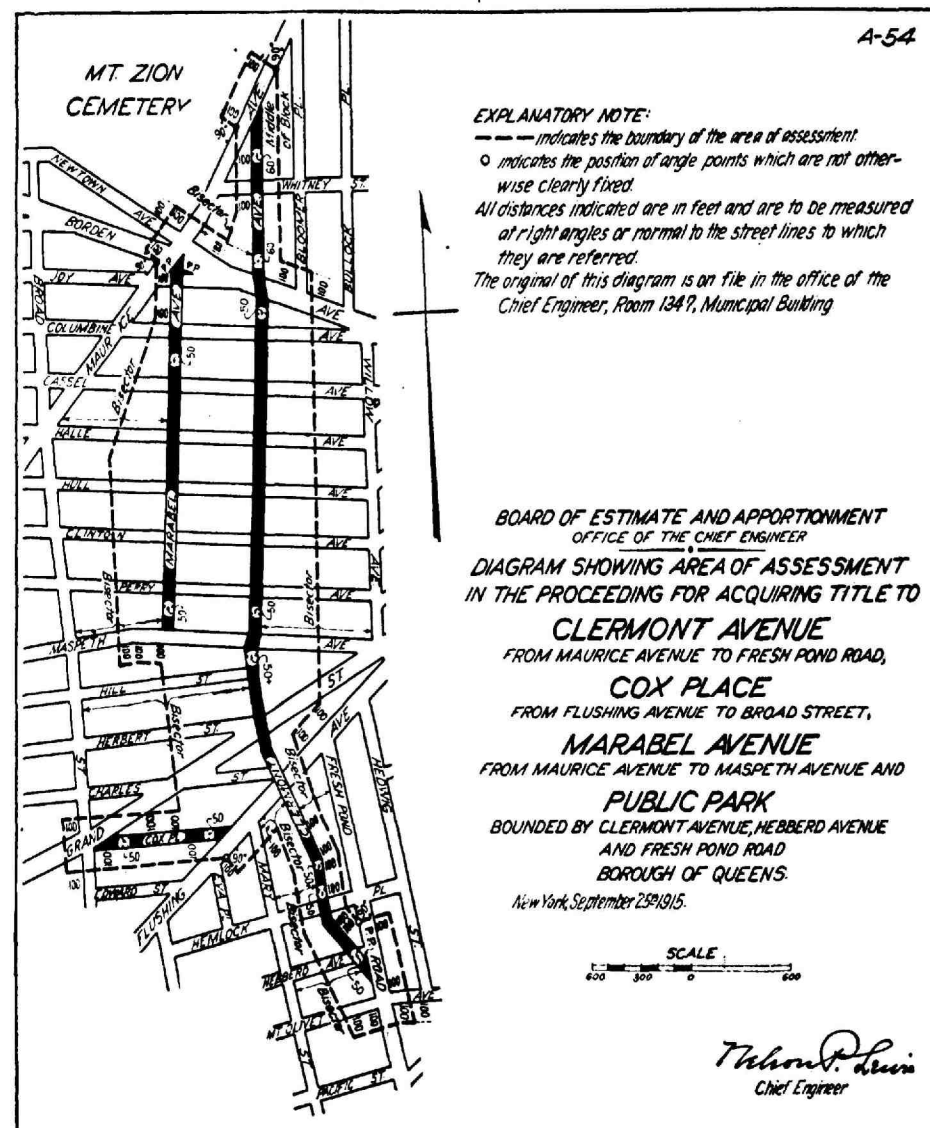
NOTICE IS HEREBY GIVEN THAT AT THE meeting of the Board of Estimate and Apportionment held on October 1, 1915, the following resolutions were adopted:

Whereas, The Board of Estimate and Apportionment of The City of New York is considering the advisability of instituting proceedings to acquire title to the real property required for the opening and extending of Clermont Avenue from Maurice Avenue to Fresh Pond Road; Cox Place

from Flushing Avenue to Broad Street; Marabel Avenue from Maurice Avenue to Maspeth Avenue, together with the public park bounded by Clermont Avenue, Hebbard Avenue and Fresh Pond Road, in the Borough of Queens, City of New York; and

Whereas, The Board of Estimate and Apportionment is authorized and required at the time of the adoption of the resolution directing the institution of proceedings to acquire title to the real property required for the foregoing improvement to fix and determine upon an area or areas of assessment for benefit for said proceedings.

Resolved, That the Board of Estimate and Apportionment, in pursuance of the provisions of Section 973 of the Greater New York Charter, as amended, hereby gives notice that the proposed area of assessment for benefit in this proceeding is as shown on the following diagram:



Resolved, That this Board consider the proposed area of assessment at a meeting of the Board to be held in The City of New York, Borough of Manhattan, in the City Hall, on Friday, the 22nd day of October, 1915, at 10 a. m., and that at the same time and place a public hearing thereon will then and there be had.

Resolved, That the Secretary of this Board cause these resolutions and a notice to all persons affected thereby to be published in The City Record for ten days prior to the 22nd day of October, 1915.

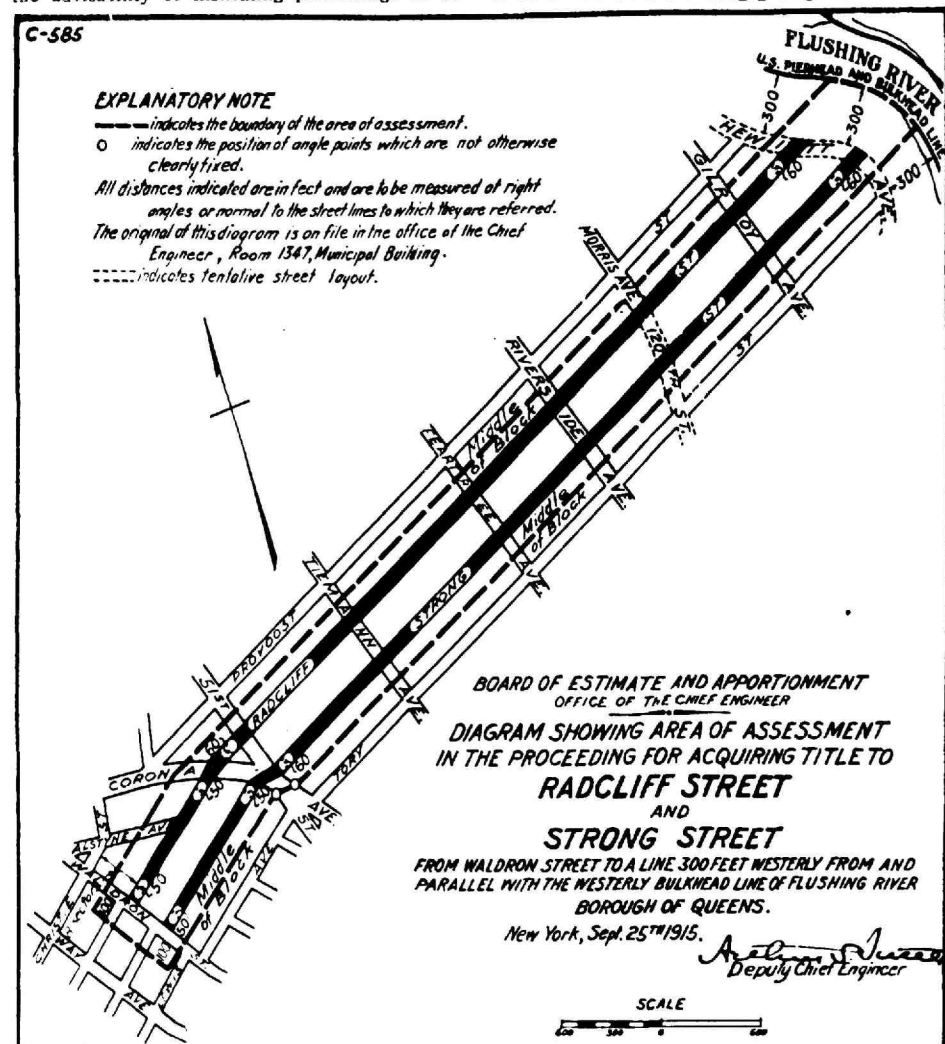
Dated October 8, 1915.
JOSEPH HAAG, Secretary, Municipal Building. Telephone, 4560 Worth. 08,20

NOTICE IS HEREBY GIVEN THAT AT THE meeting of the Board of Estimate and Apportionment held on October 1, 1915, the following resolutions were adopted:

Whereas, The Board of Estimate and Apportionment of The City of New York is considering the advisability of instituting proceedings to acquire title to the real property required for the opening and extending of Radcliff Street from Waldron Street to a line 300 feet westerly from and parallel with the westerly bulkhead line of Flushing River; Strong Street from Waldron Street to a line 300 feet westerly from and parallel with the westerly bulkhead line of Flushing River, in the Borough of Queens, City of New York; and

Whereas, The Board of Estimate and Apportionment is authorized and required at the time of the adoption of the resolution directing the institution of proceedings to acquire title to the real property required for the foregoing improvement to fix and determine upon an area or areas of assessment for benefit for said proceedings.

Resolved, That the Board of Estimate and Apportionment, in pursuance of the provisions of Section 973 of the Greater New York Charter, as amended, hereby gives notice that the proposed area of assessment for benefit in this proceeding is as shown on the following diagram:



Resolved, That this Board consider the proposed area of assessment at a meeting of the Board to be held in The City of New York, Borough of Manhattan, in the City Hall, on Friday, the 22nd day of October, 1915, at 10 a. m., and that at the same time and place a public hearing thereon will then and there be had.

Resolved, That the Secretary of this Board cause these resolutions and a notice to all persons affected thereby to be published in The City Record for ten days prior to the 22nd day of October, 1915.

Dated October 8, 1915.
JOSEPH HAAG, Secretary, Municipal Building. Telephone, 4560 Worth. 08,20

NOTICE IS HEREBY GIVEN THAT AT THE meeting of the Board of Estimate and Apportionment held on October 1, 1915, the following resolutions were adopted:

Whereas, The Board of Estimate and Apportionment of The City of New York is considering the advisability of instituting proceedings to acquire title to the real property required for the opening and extending of St. James Street from Maurice Avenue to Broadway; Corona Avenue from Maurice Avenue to Broadway, in the Borough of Queens, City of New York; and

Whereas, The Board of Estimate and Apportionment is authorized and required at the time of the adoption of the resolution directing the institution of proceedings to acquire title to the real property required for the foregoing improvement to fix and determine upon an area or areas of assessment for benefit for said proceedings.

Resolved, That the Board of Estimate and Apportionment, in pursuance of the provisions of Section 973 of the Greater New York Charter, as amended, hereby gives notice that the proposed area of assessment for benefit in this proceeding is as shown on the following diagram:

ment to fix and determine upon an area or areas of assessment for benefit for said proceedings.

Resolved, That the Board of Estimate and Apportionment, in pursuance of the provisions of

Section 973 of the Greater New York Charter, hereby gives notice that the proposed area of assessment for benefit in this proceeding is as shown on the following diagram:

Resolved, That the Secretary of this Board

Resolved, That this Board consider the proposed area of assessment at a meeting of the Board to be held in The City of New York, Borough of Manhattan, in the City Hall, on Friday, the 22nd day of October, 1915, at 10 a. m., and that at the same time and place a public hearing thereon will then and there be had.

Resolved, That the Secretary of this Board

Resolved, That the Secretary of this Board

Resolved, That the Secretary of this Board

Resolved, That the Secretary of this Board

Resolved, That the Secretary of this Board

Resolved, That the Secretary of this Board

Resolved, That the Secretary of this Board

Resolved, That the Secretary of this Board

Resolved, That the Secretary of this Board

Resolved, That the Secretary of this Board

Resolved, That the Secretary of this Board

Resolved, That the Secretary of this Board

Resolved, That the Secretary of this Board

Resolved, That the Secretary of this Board

Resolved, That the Secretary of this Board

Resolved, That the Secretary of this Board

Resolved, That the Secretary of this Board

Resolved, That the Secretary of this Board

Resolved, That the Secretary of this Board

Resolved, That the Secretary of this Board

Resolved, That the Secretary of this Board

Resolved, That the Secretary of this Board

Resolved, That the Secretary of this Board

Resolved, That the Secretary of this Board

Resolved, That the Secretary of this Board

Resolved, That the Secretary of this Board

Resolved, That the Secretary of this Board

Resolved, That the Secretary of this Board

Resolved, That the Secretary of this Board

Resolved, That the Secretary of this Board

Resolved, That the Secretary of this Board

Resolved, That the Secretary of this Board

Resolved, That the Secretary of this Board

Resolved, That the Secretary of this Board

Resolved, That the Secretary of this Board

Resolved, That the Secretary of this Board

Resolved, That the Secretary of this Board

Resolved, That the Secretary of this Board

Resolved, That the Secretary of this Board

Resolved, That the Secretary of this Board

Resolved, That the Secretary of this Board

Resolved, That the Secretary of this Board

Resolved, That the Secretary of this Board

Resolved, That the Secretary of this Board

Resolved, That the Secretary of this Board

Resolved, That the Secretary of this Board

Resolved, That the Secretary of this Board

Resolved, That the Secretary of this Board

Resolved, That the Secretary of this Board

Resolved, That the Secretary of this Board

Resolved, That the Secretary of this Board

Resolved, That the Secretary of this Board

Resolved, That the Secretary of this Board

Resolved, That the Secretary of this Board

Resolved, That the Secretary of this Board

Resolved, That the Secretary of this Board

Resolved, That the Secretary of this Board

Resolved, That the Secretary of this Board

Resolved, That the Secretary of this Board

Resolved, That the Secretary of this Board

Resolved, That the Secretary of this Board

Resolved, That the Secretary of this Board

Resolved, That the Secretary of this Board

Resolved, That the Secretary of this Board

Resolved, That the Secretary of this Board

Resolved, That the Secretary of this Board

Resolved, That the Secretary of this Board

Resolved, That the Secretary of this Board

Resolved, That the Secretary of this Board

Resolved, That the Secretary of this Board

Resolved, That the Secretary of this Board

Resolved, That the Secretary of this Board

Resolved, That the Secretary of this Board

Resolved, That the Secretary of this Board

Resolved, That the Secretary of this Board

Resolved, That the Secretary of this Board

Resolved, That the Secretary of this Board

Resolved, That the Secretary of this Board

Resolved, That the Secretary of this Board

Resolved, That the Secretary of this Board

Resolved, That the Secretary of this Board

Resolved, That the Secretary of this Board

Resolved, That the Secretary of this Board

Resolved, That the Secretary of this Board

Resolved, That the Secretary of this Board

Resolved, That the Secretary of this Board

Resolved, That the Secretary of this Board

Resolved, That the Secretary of this Board

Resolved, That the Secretary of this Board

Resolved, That the Secretary of this Board

Resolved, That the Secretary of this Board

Resolved, That the Secretary of this Board

Resolved, That the Secretary of this Board

Resolved, That the Secretary of this Board

Resolved, That the Secretary of this Board

Resolved, That the Secretary of this Board

Resolved, That the Secretary of this Board

Resolved, That the Secretary of this Board

Resolved, That the Secretary of this Board

Resolved, That the Secretary of this Board

Resolved, That the Secretary of this Board

Resolved, That the Secretary of this Board

Resolved, That the Secretary of this Board

Resolved, That the Secretary of this Board

Resolved, That the Secretary of this Board

Resolved, That the Secretary of this Board

Resolved, That the Secretary of this Board

Resolved, That the Secretary of this Board

Resolved, That the Secretary of this Board

Resolved, That the Secretary of this Board

Resolved, That the Secretary of this Board

Resolved, That the Secretary of this Board

Resolved, That the Secretary of this Board

Resolved, That the Secretary of this Board

Resolved, That the Secretary of this Board

Resolved, That the Secretary of this Board

Resolved, That the Secretary of this Board

Resolved, That the Secretary of this Board

Resolved, That the Secretary of this Board

Resolved, That the Secretary of this Board

Resolved, That the Secretary of this Board

Resolved, That the Secretary of this Board

Resolved, That the Secretary of this Board

Resolved, That the Secretary of this Board

Resolved, That the Secretary of this Board

Resolved, That the Secretary of this Board

Resolved, That the Secretary of this Board

Resolved, That the Secretary of this Board

Resolved, That the Secretary of this Board

Resolved, That the Secretary of this Board

Resolved, That the Secretary of this Board

Resolved, That the Secretary of this Board

Resolved, That the Secretary of this Board

Resolved, That the Secretary of this Board

Resolved, That the Secretary of this Board

Resolved, That the Secretary of this Board

Resolved, That the Secretary of this Board

Resolved, That the Secretary of this Board

Resolved, That the Secretary of this Board

Resolved, That the Secretary of this Board

Resolved, That the Secretary of this Board

Resolved, That the Secretary of this Board

Resolved, That the Secretary of this Board

Resolved, That the Secretary of this Board

Resolved, That the Secretary of this Board

Resolved, That the Secretary of this Board

Resolved, That the Secretary of this Board

Resolved, That the Secretary of this Board

Resolved, That the Secretary of this Board

Resolved, That the Secretary of this Board

Resolved, That the Secretary of this Board

Resolved, That the Secretary of this Board

Resolved, That the Secretary of this Board

Resolved, That the Secretary of this Board

Resolved, That the Secretary of this Board

Resolved, That the Secretary of this Board

Resolved, That the Secretary of this Board

Resolved, That the Secretary of this Board

Resolved, That the Secretary of this Board

Resolved, That the Secretary of this Board

Resolved, That the Secretary of this Board

Resolved, That the Secretary of this Board

Resolved, That the Secretary of this Board

Resolved, That the Secretary of this Board

Resolved, That the Secretary of this Board

Resolved, That the Secretary of this Board

Resolved, That the Secretary of this Board

Resolved, That the Secretary of this Board

Resolved, That the Secretary of this Board

Resolved, That the Secretary of this Board

Resolved, That the Secretary of this Board

Resolved, That the Secretary of this Board

Resolved, That the Secretary of this Board

Resolved, That the Secretary of this Board

Resolved, That the Secretary of this Board

Resolved, That the Secretary of this Board

Resolved, That the Secretary of this Board

Resolved, That the Secretary of this Board

Resolved, That the Secretary of this Board

Resolved, That the Secretary of this Board

Resolved, That the Secretary of this Board

Resolved, That the Secretary of this Board

Resolved, That the Secretary of this Board

Resolved, That the Secretary of this Board

Resolved, That the Secretary of this Board

Resolved, That the Secretary of this Board

Resolved, That the Secretary of this Board

Resolved, That the Secretary of this Board

Resolved, That the Secretary of this Board

Resolved, That the Secretary of this Board

Resolved, That the Secretary of this Board

Resolved, That the Secretary of this Board

Resolved, That the Secretary of this Board

Resolved, That the Secretary of this Board

Resolved, That the Secretary of this Board

Resolved, That the Secretary of this Board

Resolved, That the Secretary of this Board

Resolved, That the Secretary of this Board

Resolved, That the Secretary of this Board

Resolved, That the Secretary of this Board

Resolved, That the Secretary of this Board

Resolved, That the Secretary of this Board

Resolved, That the Secretary of this Board

Resolved, That the Secretary of this Board

Resolved, That the Secretary of this Board

Resolved, That the Secretary of this Board</

cause these resolutions and a notice to all persons affected thereby to be published in The City Record for ten days prior to the 22nd day of October, 1915.

Dated October 8, 1915.
JOSEPH HAAG, Secretary, Municipal Building. Telephone, 4560 Worth. o8,20

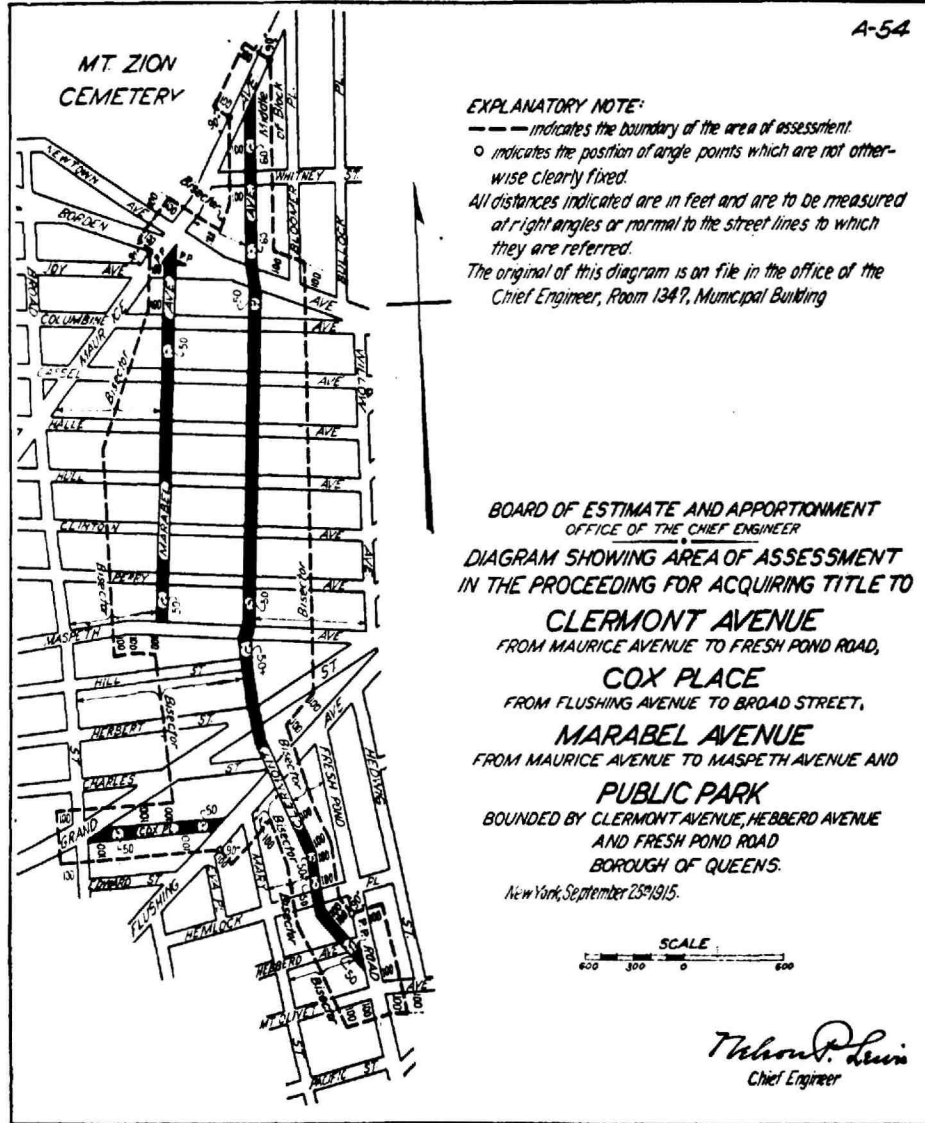
NOTICE IS HEREBY GIVEN THAT AT THE meeting of the Board of Estimate and Apportionment held on October 1, 1915, the following resolutions were adopted:

Whereas, The Board of Estimate and Apportionment of The City of New York is considering the advisability of instituting proceedings to acquire title to the real property required for the opening and extending of Clermont Avenue from Maurice Avenue to Fresh Pond Road; Cox Place

from Flushing Avenue to Broad Street; Marabel Avenue from Maurice Avenue to Maspeth Avenue, together with the public park bounded by Clermont Avenue, Hebbard Avenue and Fresh Pond Road, in the Borough of Queens, City of New York; and

Whereas, The Board of Estimate and Apportionment is authorized and required at the time of the adoption of the resolution directing the institution of proceedings to acquire title to the real property required for the foregoing improvement to fix and determine upon an area or areas of assessment for benefit for said proceedings.

Resolved, That the Board of Estimate and Apportionment, in pursuance of the provisions of Section 973 of the Greater New York Charter, as amended, hereby gives notice that the proposed area of assessment for benefit in this proceeding is as shown on the following diagram:



Resolved, That this Board consider the proposed area of assessment at a meeting of the Board to be held in The City of New York, Borough of Manhattan, in the City Hall, on Friday, the 22nd day of October, 1915, at 10 a. m., and that at the same time and place a public hearing thereon will then and there be had.

Resolved, That the Secretary of this Board cause these resolutions and a notice to all persons affected thereby to be published in The City Record for ten days prior to the 22nd day of October, 1915.

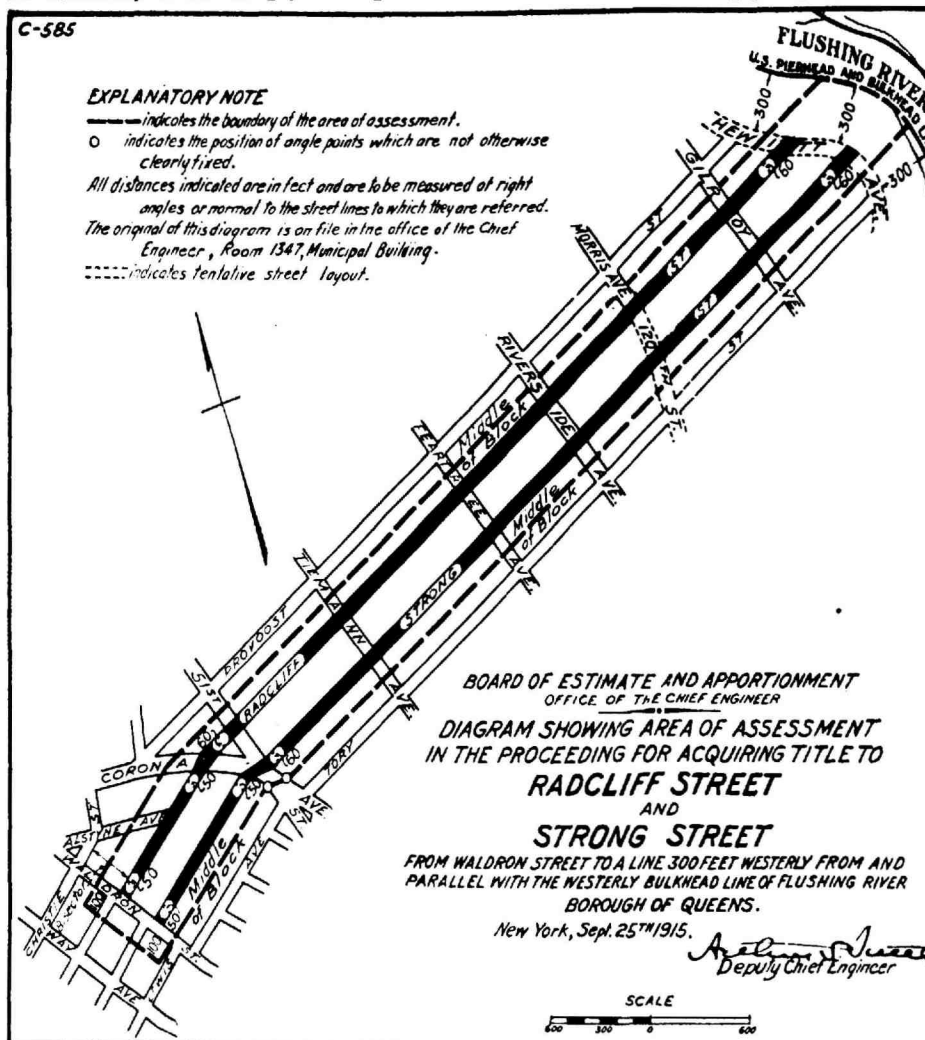
Dated October 8, 1915.
JOSEPH HAAG, Secretary, Municipal Building. Telephone, 4560 Worth. o8,20

NOTICE IS HEREBY GIVEN THAT AT THE meeting of the Board of Estimate and Apportionment held on October 1, 1915, the following resolutions were adopted:

Whereas, The Board of Estimate and Apportionment of The City of New York is considering the advisability of instituting proceedings to acquire title to the real property required for the opening and extending of Radcliff Street from Waldron Street to a line 300 feet westerly from and parallel with the westerly bulkhead line of Flushing River; Strong Street from Waldron Street to a line 300 feet westerly from and parallel with the westerly bulkhead line of Flushing River, in the Borough of Queens, City of New York; and

Whereas, The Board of Estimate and Apportionment is authorized and required at the time of the adoption of the resolution directing the institution of proceedings to acquire title to the real property required for the foregoing improvement to fix and determine upon an area or areas of assessment for benefit for said proceedings.

Resolved, That the Board of Estimate and Apportionment, in pursuance of the provisions of Section 973 of the Greater New York Charter, as amended, hereby gives notice that the proposed area of assessment for benefit in this proceeding is as shown on the following diagram:



Resolved, That this Board consider the proposed area of assessment at a meeting of the Board to be held in The City of New York, Borough of Manhattan, in the City Hall, on Friday, the 22nd day of October, 1915, at 10 a. m., and that at the same time and place a public hearing thereon will then and there be had.

Resolved, That the Secretary of this Board cause these resolutions and a notice to all persons affected thereby to be published in The City Record for ten days prior to the 22nd day of October, 1915.

Dated October 8, 1915.
JOSEPH HAAG, Secretary, Municipal Building. Telephone, 4560 Worth. o8,20

NOTICE IS HEREBY GIVEN THAT AT THE meeting of the Board of Estimate and Appor-

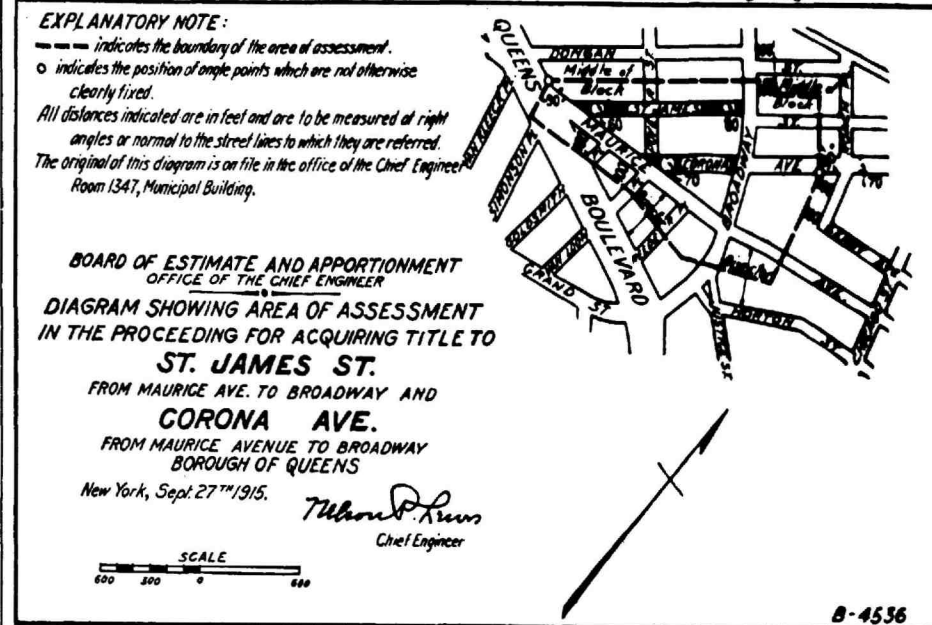
tionment held on October 1, 1915, the following resolutions were adopted:

Whereas, The Board of Estimate and Apportionment of The City of New York is considering the advisability of instituting proceedings to acquire title to the real property required for the opening and extending of St. James Street from Maurice Avenue to Broadway; Corona Avenue from Maurice Avenue to Broadway, in the Borough of Queens, City of New York; and

Whereas, The Board of Estimate and Apportionment is authorized and required at the time of the adoption of the resolution directing the institution of proceedings to acquire title to the real property required for the foregoing improve-

ment to fix and determine upon an area or areas of assessment for benefit for said proceedings.

Resolved, That the Board of Estimate and Apportionment, in pursuance of the provisions of Section 973 of the Greater New York Charter, hereby gives notice that the proposed area of assessment for benefit in this proceeding is as shown on the following diagram:



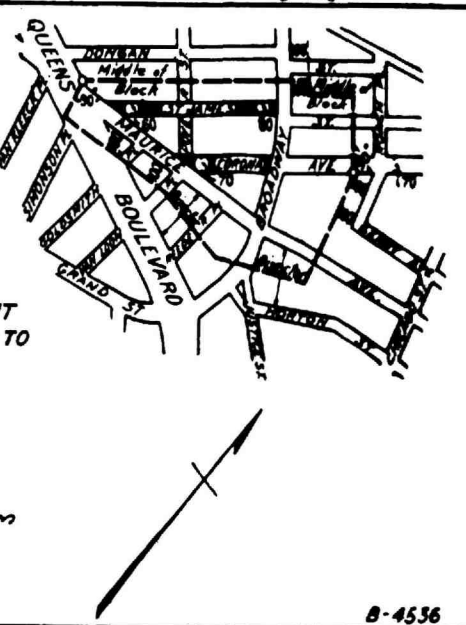
Resolved, That this Board consider the proposed area of assessment at a meeting of the Board to be held in The City of New York, Borough of Manhattan, in the City Hall, on Friday, the 22nd day of October, 1915, at 10 a. m., and that at the same time and place a public hearing thereon will then and there be had.

Resolved, That the Secretary of this Board

NOTICE IS HEREBY GIVEN THAT AT THE meeting of the Board of Estimate and Apportionment held on October 1, 1915, the following resolutions were adopted:

Whereas, The Board of Estimate and Apportionment of The City of New York is considering the advisability of instituting proceedings to acquire title to the real property required for the opening and extending of Morris Park Avenue from Williamsbridge Road to Eastchester Road, in the Borough of The Bronx, City of New York; and

Section 973 of the Greater New York Charter, hereby gives notice that the proposed area of assessment for benefit in this proceeding is as shown on the following diagram:



Resolved, That this Board consider the proposed area of assessment at a meeting of the Board to be held in The City of New York, Borough of Manhattan, in the City Hall, on Friday, the 22nd day of October, 1915, at 10 a. m., and that at the same time and place a public hearing thereon will then and there be had.

Resolved, That the Secretary of this Board

cause these resolutions and a notice to all persons affected thereby to be published in The City Record for ten days prior to the 22nd day of October, 1915.

Dated October 8, 1915.
JOSEPH HAAG, Secretary, Municipal Building. Telephone, 4560 Worth. o8,20

Whereas, The Board of Estimate and Apportionment is authorized and required at the time of the adoption of the resolution directing the institution of proceedings to acquire title to the real property required for the foregoing improvement to fix and determine upon an area or areas of assessment for benefit for said proceedings.

Resolved, That the Board of Estimate and Apportionment, in pursuance of the provisions of Section 973 of the Greater New York Charter, as amended, hereby gives notice that the proposed area of assessment for benefit in this proceeding is as shown on the following diagram:



Resolved, That this Board consider the proposed area of assessment at a meeting of the Board to be held in The City of New York, Borough of Manhattan, in the City Hall, on Friday, the 22nd day of October, 1915, at 10 a. m., and that at the same time and place a public hearing thereon will then and there be had.

Resolved, That the Secretary of this Board

cause these resolutions and a notice to all persons affected thereby to be published in The City Record for ten days prior to the 22nd day of October, 1915.

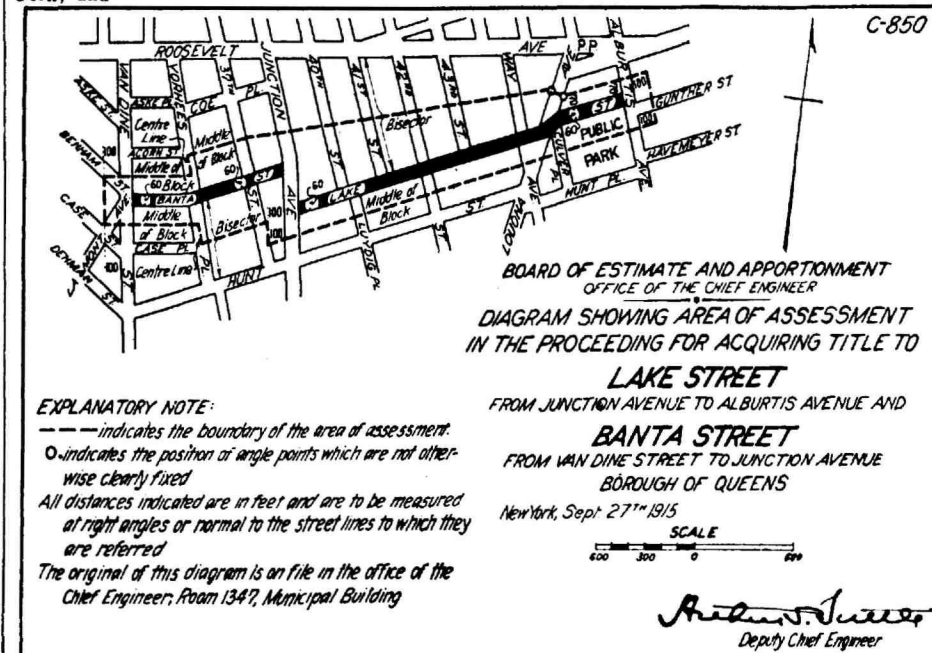
Dated October 8, 1915.
JOSEPH HAAG, Secretary, Municipal Building. Telephone, 4560 Worth. o8,20

NOTICE IS HEREBY GIVEN THAT AT THE meeting of the Board of Estimate and Apportionment held on October 1, 1915, the following resolutions were adopted:

Whereas, The Board of Estimate and Apportionment of The City of New York is considering the advisability of instituting proceedings to acquire title to the real property required for the opening and extending of Lake Street from Junction Avenue to Alburtis Avenue; Banta Street from Van Dine Street to Junction Avenue, in the Borough of Queens, City of New York; and

Whereas, The Board of Estimate and Apportionment is authorized and required at the time of the adoption of the resolution directing the institution of proceedings to acquire title to the real property required for the foregoing improvement to fix and determine upon an area or areas of assessment for benefit for said proceedings.

Resolved, That the Board of Estimate and Apportionment, in pursuance of the provisions of Section 973 of the Greater New York Charter, as amended, hereby gives notice that the proposed area of assessment for benefit in this proceeding is as shown on the following diagram:



Resolved, That this Board consider the proposed area of assessment at a meeting of the Board to be held in The City of New York, Borough of Manhattan, in the City Hall, on Friday, the 22nd day of October, 1915, at 10 a. m., and that at the same time and place a public hearing thereon will then and there be had.

Resolved, That the Secretary of this Board cause these resolutions and a notice to all persons affected thereby to be published in The City Record for ten days prior to the 22nd day of October, 1915.

Dated October 8, 1915.
JOSEPH HAAG, Secretary, Municipal Building. Telephone, 4560 Worth. o8,20

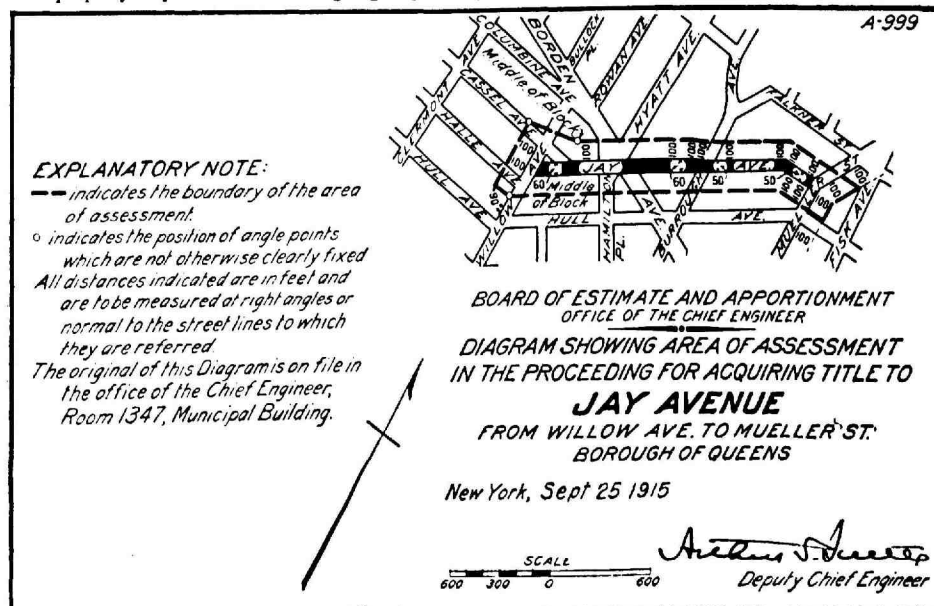
NOTICE IS HEREBY GIVEN THAT AT THE meeting of the Board of Estimate and Apportionment held on October 1, 1915, the following resolutions were adopted:

Whereas, The Board of Estimate and Apportionment of The City of New York is considering the advisability of instituting proceedings to acquire title to the real property required for the

opening and extending of Jay Avenue from Willow Avenue to Mueller Street, in the Borough of Queens, City of New York; and

Whereas, The Board of Estimate and Apportionment is authorized and required at the time of the adoption of the resolution directing the institution of proceedings to acquire title to the real property required for the foregoing improvement to fix and determine upon an area or areas of assessment for benefit for said proceedings.

Resolved, That the Board of Estimate and Apportionment, in pursuance of the provisions of Section 973 of the Greater New York Charter, as amended, hereby gives notice that the proposed area of assessment for benefit in this proceeding is as shown on the following diagram:



Resolved, That this Board consider the proposed area of assessment at a meeting of the Board to be held in The City of New York, Borough of Manhattan, in the City Hall, on Friday, the 22nd day of October, 1915, at 10 a. m., and that at the same time and place a public hearing thereon will then and there be had.

Resolved, That the Secretary of this Board

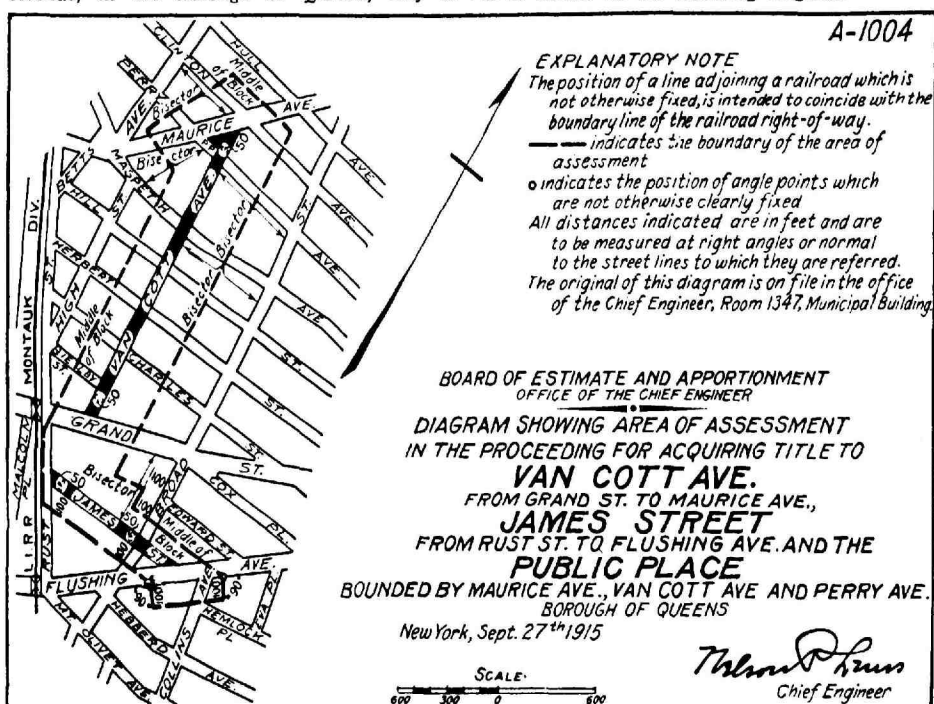
NOTICE IS HEREBY GIVEN THAT AT THE meeting of the Board of Estimate and Apportionment held on October 1, 1915, the following resolutions were adopted:

Whereas, The Board of Estimate and Apportionment of The City of New York is considering the advisability of instituting proceedings to acquire title to the real property required for the opening and extending of James Street from Rust Street to Flushing Avenue; Van Cott Avenue from Grand Street to Maurice Avenue, together with the public place bounded by Maurice Avenue, Van Cott Avenue and Perry Avenue, in the Borough of Queens, City of

New York; and

Whereas, The Board of Estimate and Apportionment is authorized and required at the time of the adoption of the resolution directing the institution of proceedings to acquire title to the real property required for the foregoing improvement to fix and determine upon an area or areas of assessment for benefit for said proceedings.

Resolved, That the Board of Estimate and Apportionment, in pursuance of the provisions of Section 973 of the Greater New York Charter, hereby gives notice that the proposed area of assessment for benefit in this proceeding is as shown on the following diagram:



Resolved, That this Board consider the proposed area of assessment at a meeting of the Board to be held in The City of New York, Borough of Manhattan, in the City Hall, on Friday, the 22nd day of October, 1915, at 10 a. m., and that at the same time and place a public hearing thereon will then and there be had.

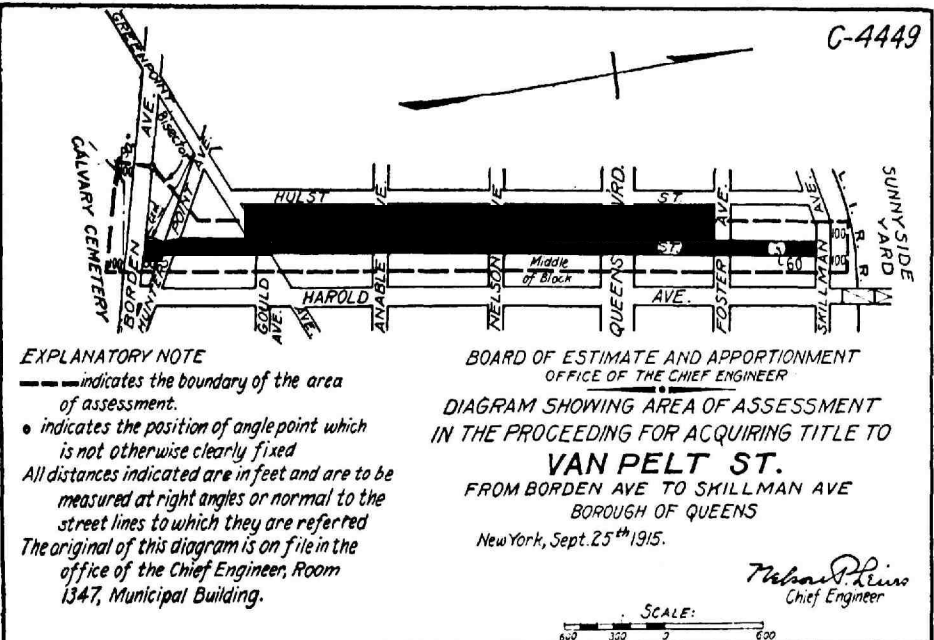
Resolved, That the Secretary of this Board cause these resolutions and a notice to all persons affected thereby to be published in The City Record for ten days prior to the 22nd day of October, 1915.

Dated October 8, 1915.

JOSEPH HAAG, Secretary, Municipal Building. Telephone, 4560 Worth. o8,20

NOTICE IS HEREBY GIVEN THAT AT THE meeting of the Board of Estimate and Apportionment held on October 1, 1915, the following resolutions were adopted:

Whereas, The Board of Estimate and Appor-



Resolved, That this Board consider the proposed area of assessment at a meeting of the Board to be held in The City of New York, Borough of Manhattan, in the City Hall, on Friday, the 22nd day of October, 1915, at 10 a. m., and that at the same time and place a public hearing thereon will then and there be had.

Resolved, That the Secretary of this Board cause these resolutions and a notice to all persons affected thereby to be published in The City Record for ten days prior to the 22nd day of October, 1915.

Dated October 8, 1915.

JOSEPH HAAG, Secretary, Municipal Building. Telephone, 4560 Worth. o8,20

NOTICE IS HEREBY GIVEN THAT AT THE meeting of the Board of Estimate and Appor-

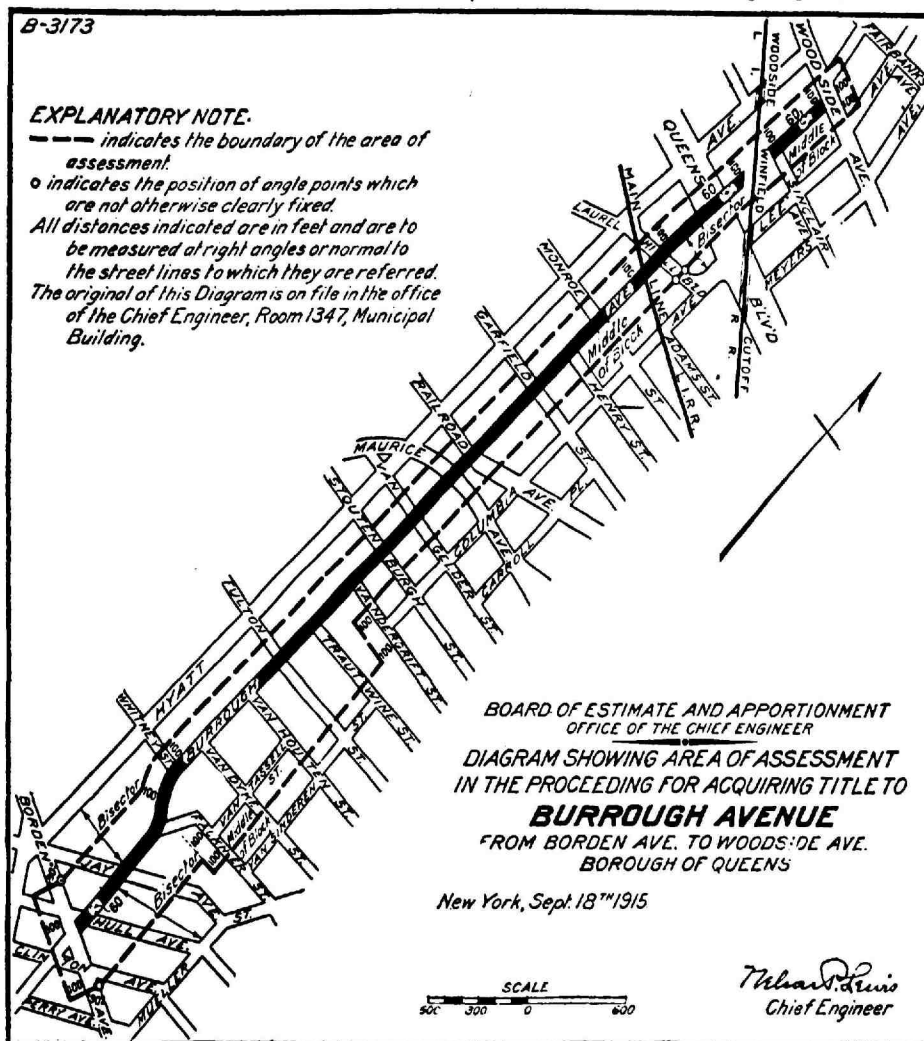
tionment held on October 1, 1915, the following resolutions were adopted:

Whereas, The Board of Estimate and Apportionment of The City of New York is considering the advisability of instituting proceedings to acquire title to the real property required for the opening and extending of Burrough Avenue from Borden Avenue to Woodside Avenue, in the Borough of Queens, City of New York; and

Whereas, The Board of Estimate and Apportionment is authorized and required at the time of the adoption of the resolution directing the institution of proceedings to acquire title to the real property required for the foregoing improvement to fix and determine upon an area or areas of assessment for benefit for said proceedings.

Resolved, That the Board of Estimate and Apportionment, in pursuance of the provisions of Section 973 of the Greater New York Charter,

as amended, hereby gives notice that the proposed area of assessment for benefit in this proceeding is as shown on the following diagram:



Resolved, That this Board consider the proposed area of assessment at a meeting of the Board to be held in The City of New York, Borough of Manhattan, in the City Hall, on Friday, the 22nd day of October, 1915, at 10 a. m., and that at the same time and place a public hearing thereon will then and there be had.

Resolved, That the Secretary of this Board

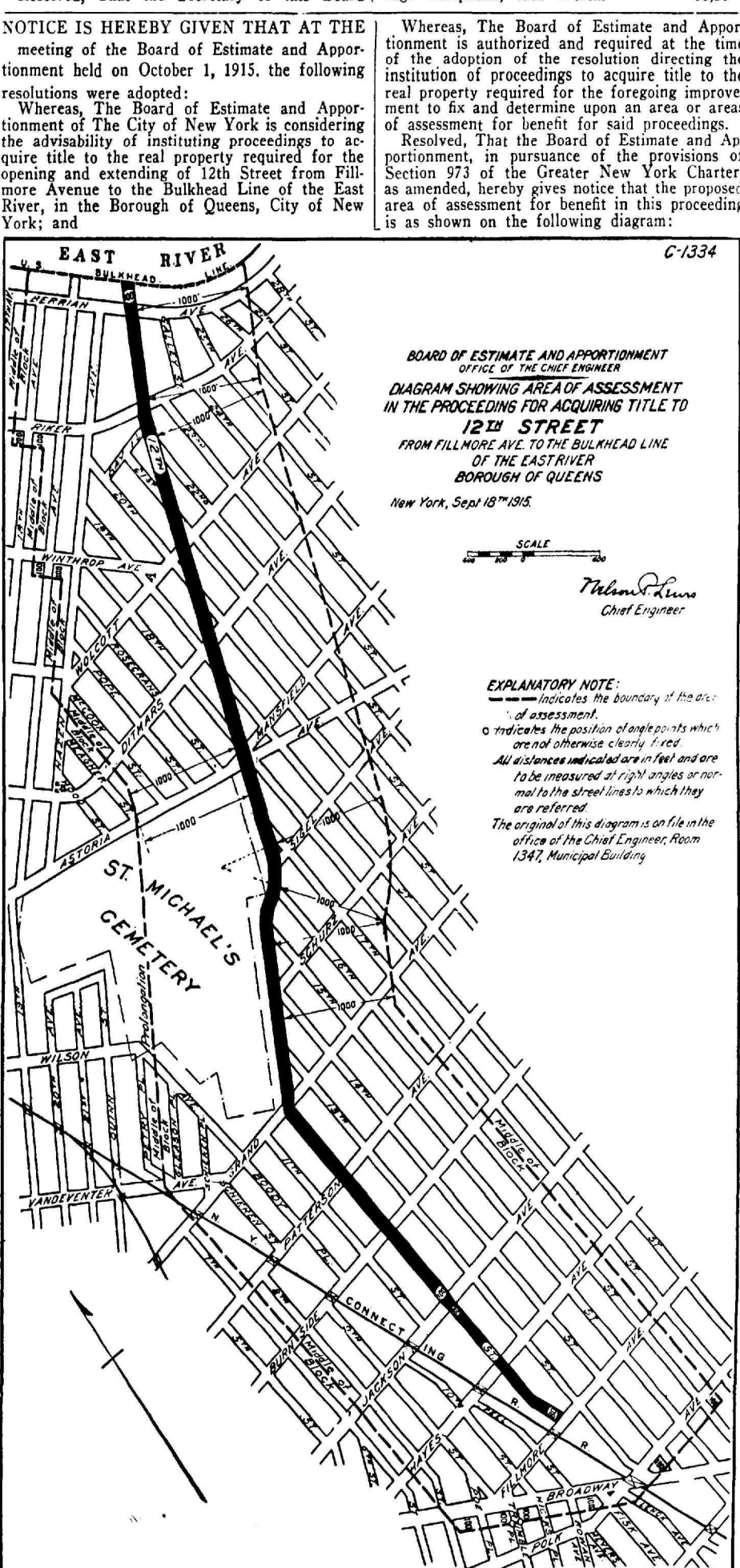
NOTICE IS HEREBY GIVEN THAT AT THE meeting of the Board of Estimate and Apportionment held on October 1, 1915, the following resolutions were adopted:

Whereas, The Board of Estimate and Apportionment of The City of New York is considering the advisability of instituting proceedings to acquire title to the real property required for the opening and extending of 12th Street from Fillmore Avenue to the Bulkhead Line of the East River, in the Borough of Queens, City of New York; and

cause these resolutions and a notice to all persons affected thereby to be published in The City Record for ten days prior to the 22nd day of October, 1915.

Dated October 8, 1915.

JOSEPH HAAG, Secretary, Municipal Building. Telephone, 4560 Worth. o8,20



Resolved, That this Board consider the proposed area of assessment at a meeting of the Board to be held in The City of New York, Borough of Manhattan, in the City Hall, on Friday, the 22nd day of October, 1915, at 10 a. m., and that at the same time and place a public hearing thereon will then and there be had.

Resolved, That the Secretary of this Board

cause these resolutions and a notice to all persons affected thereby to be published in The City Record for ten days prior to the 22nd day of October, 1915.

Dated October 8, 1915.

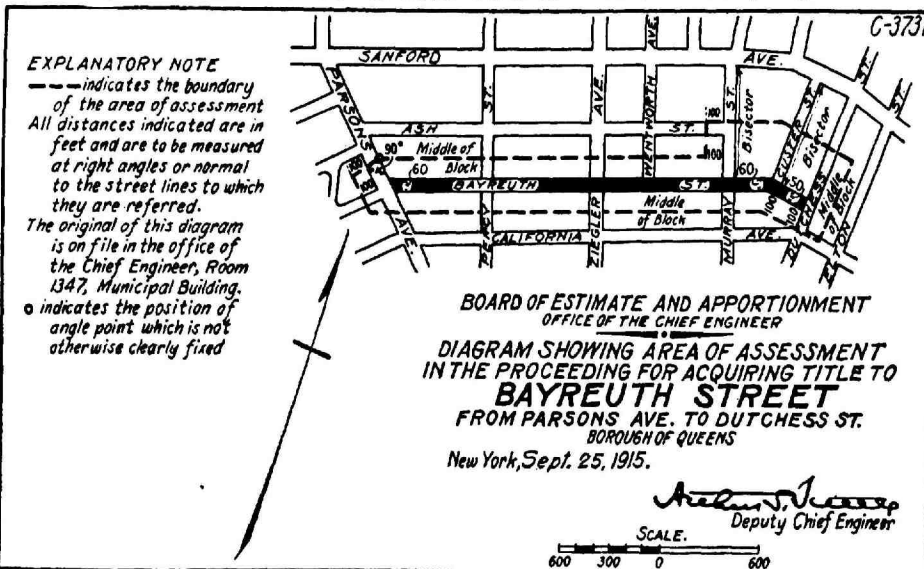
JOSEPH HAAG, Secretary, Municipal Building. Telephone, 4560 Worth. o8,20

NOTICE IS HEREBY GIVEN THAT AT THE meeting of the Board of Estimate and Apportionment held on October 1, 1915, the following resolutions were adopted:

Whereas, The Board of Estimate and Apportionment of The City of New York is considering the advisability of instituting proceedings to acquire title to the real property required for the opening and extending of Bayreuth Street from Parsons Avenue to Dutchess Street, in the Borough of Queens, City of New York; and

Whereas, The Board of Estimate and Apportionment is authorized and required at the time of the adoption of the resolution directing the institution of proceedings to acquire title to the real property required for the foregoing improvement to fix and determine upon an area or areas of assessment for benefit for said proceedings.

Resolved, That the Board of Estimate and Apportionment, in pursuance of the provisions of Section 973 of the Greater New York Charter, as amended, hereby gives notice that the proposed area of assessment for benefit in this proceeding is as shown on the following diagram:



Resolved, That this Board consider the proposed area of assessment at a meeting of the Board to be held in The City of New York, Borough of Manhattan, in the City Hall, on Friday, the 22nd day of October, 1915, at 10 a. m., and that at the same time and place a public hearing thereon will then and there be had.

Resolved, That the Secretary of this Board

cause these resolutions and a notice to all persons affected thereby to be published in The City Record for ten days prior to the 22nd day of October, 1915.

Dated October 8, 1915.

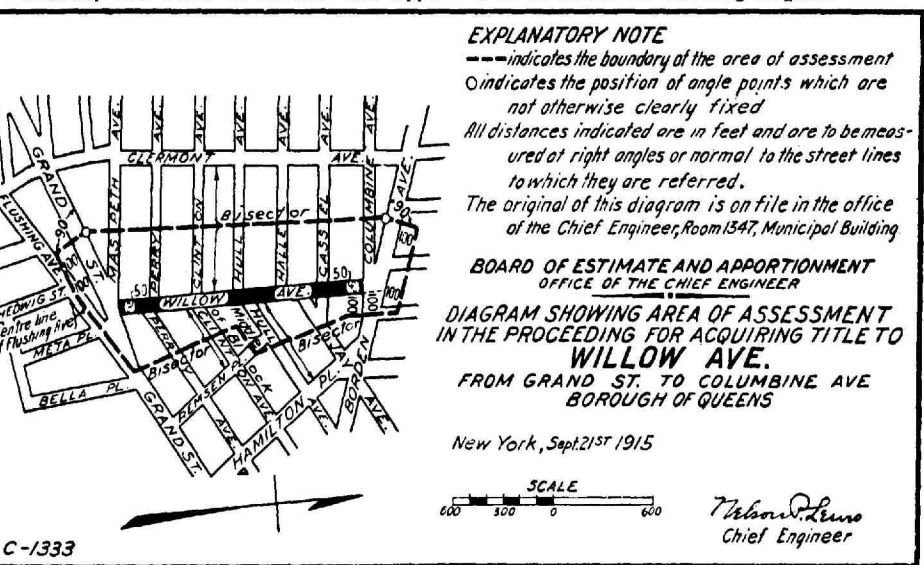
JOSEPH HAAG, Secretary, Municipal Building. Telephone, 4560 Worth. o8,20

NOTICE IS HEREBY GIVEN THAT AT THE meeting of the Board of Estimate and Apportionment held on October 1, 1915, the following resolutions were adopted:

Whereas, The Board of Estimate and Apportionment of The City of New York is considering the advisability of instituting proceedings to acquire title to the real property required for the opening and extending of Willow Avenue from Grand Street to Columbine Avenue, in the Borough of Queens, City of New York; and

Whereas, The Board of Estimate and Apportionment is authorized and required at the time of the adoption of the resolution directing the institution of proceedings to acquire title to the real property required for the foregoing improvement to fix and determine upon an area or areas of assessment for benefit for said proceedings.

Resolved, That the Board of Estimate and Apportionment, in pursuance of the provisions of Section 973 of the Greater New York Charter, as amended, hereby gives notice that the proposed area of assessment for benefit in this proceeding is as shown on the following diagram:



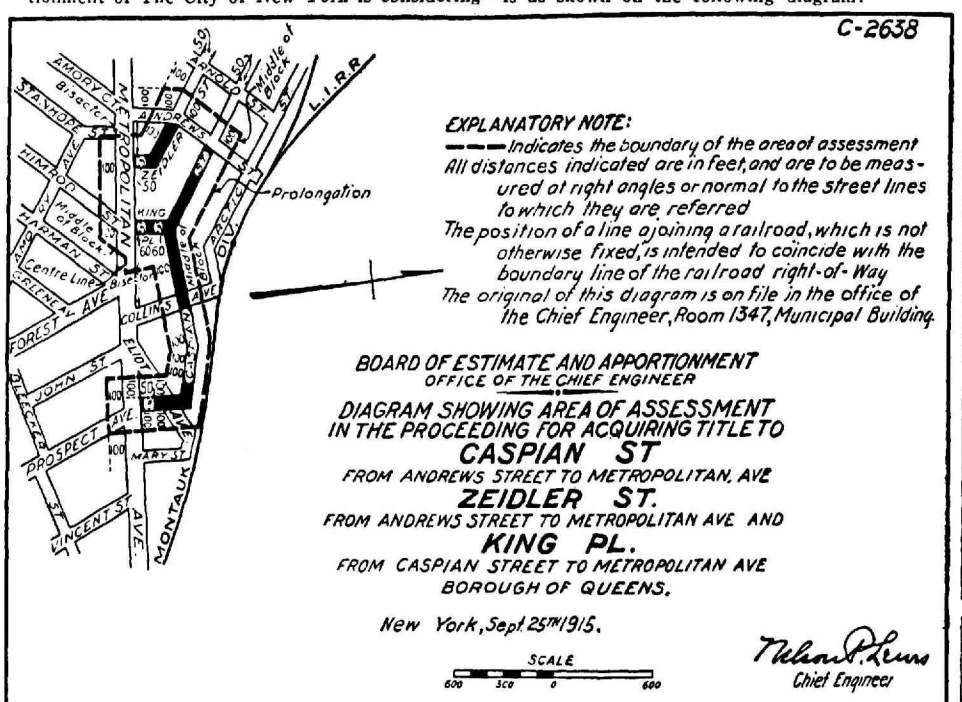
Resolved, That this Board consider the proposed area of assessment at a meeting of the Board to be held in The City of New York, Borough of Manhattan, in the City Hall, on Friday, the 22nd day of October, 1915, at 10 a. m., and that at the same time and place a public hearing thereon will then and there be had.

Resolved, That the Secretary of this Board cause these resolutions and a notice to all persons affected thereby to be published in The City Record for ten days prior to the 22nd day of October, 1915.

Dated October 8, 1915.
JOSEPH HAAG, Secretary, Municipal Building. Telephone, 4560 Worth. o8,20

NOTICE IS HEREBY GIVEN THAT AT THE meeting of the Board of Estimate and Apportionment held on October 1, 1915, the following resolutions were adopted:

Whereas, The Board of Estimate and Apportionment of The City of New York is considering



Resolved, That this Board consider the proposed area of assessment at a meeting of the Board to be held in The City of New York, Borough of Manhattan, in the City Hall, on Friday, the 22nd day of October, 1915, at 10 a. m., and that at the same time and place a public hearing thereon will then and there be had.

Resolved, That the Secretary of this Board cause these resolutions and a notice to all persons affected thereby to be published in The City Record for ten days prior to the 22nd day of October, 1915.

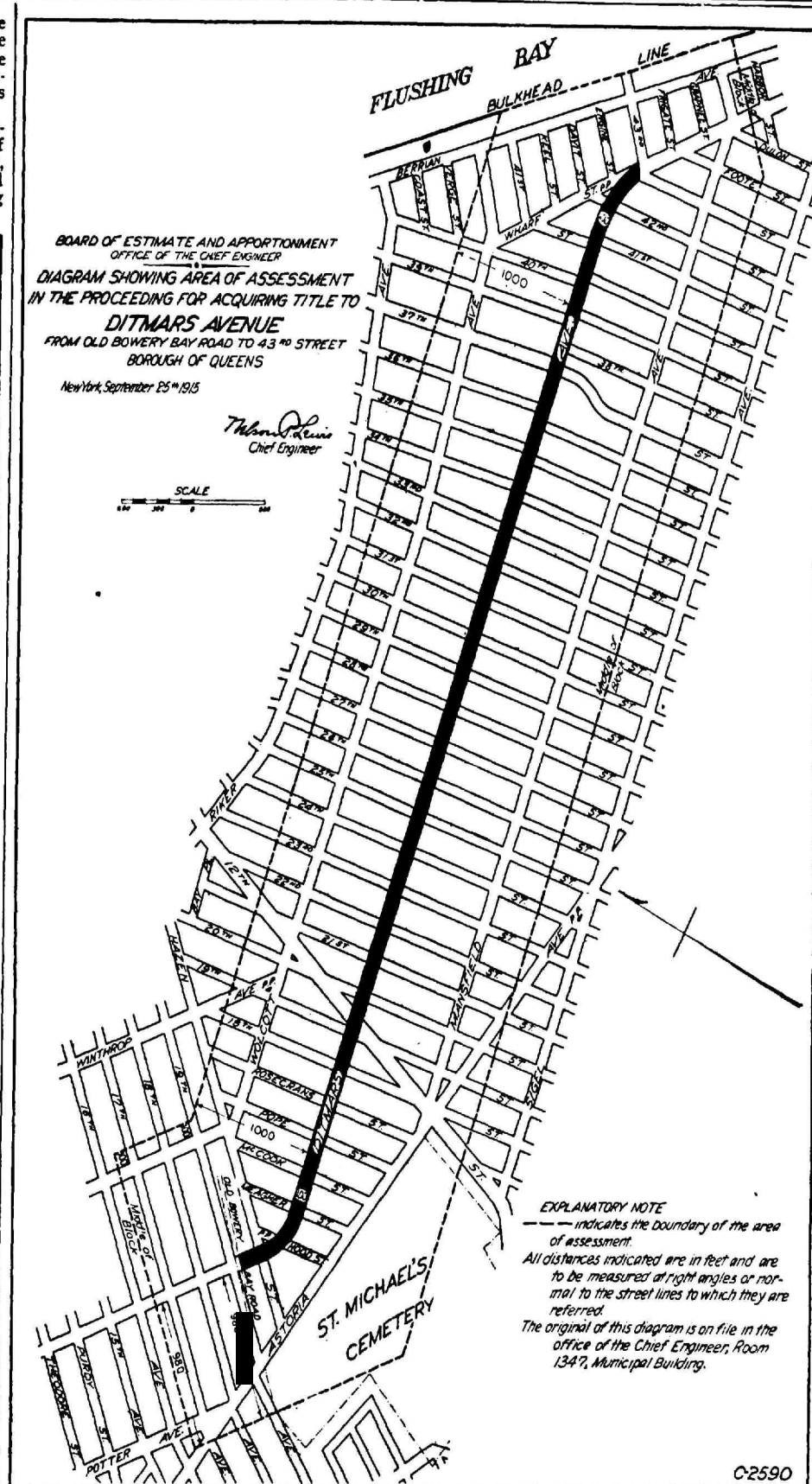
Dated October 8, 1915.
JOSEPH HAAG, Secretary, Municipal Building. Telephone, 4560 Worth. o8,20

NOTICE IS HEREBY GIVEN THAT AT THE meeting of the Board of Estimate and Apportionment held on October 1, 1915, the following resolutions were adopted:

Whereas, The Board of Estimate and Apportionment of The City of New York is considering the advisability of instituting proceedings to acquire title to the real property required for the opening and extending of Ditmars Avenue from Old Bowery Bay Road to 43rd Street, in the Borough of Queens, City of New York; and

Whereas, The Board of Estimate and Apportionment is authorized and required at the time of the adoption of the resolution directing the institution of proceedings to acquire title to the real property required for the foregoing improvement to fix and determine upon an area or areas of assessment for benefit for said proceedings.

Resolved, That the Board of Estimate and Apportionment, in pursuance of the provisions of Section 973 of the Greater New York Charter, hereby gives notice that the proposed area of assessment for benefit in this proceeding is as shown on the following diagram:



Resolved, That this Board consider the proposed area of assessment at a meeting of the Board to be held in The City of New York, Borough of Manhattan, in the City Hall, on Friday, the 22nd day of October, 1915, at 10 a. m., and that at the same time and place a public hearing thereon will then and there be had.

Resolved, That the Secretary of this Board

cause these resolutions and a notice to all persons affected thereby to be published in The City Record for ten days prior to the 22nd day of October, 1915.

Dated October 8, 1915.

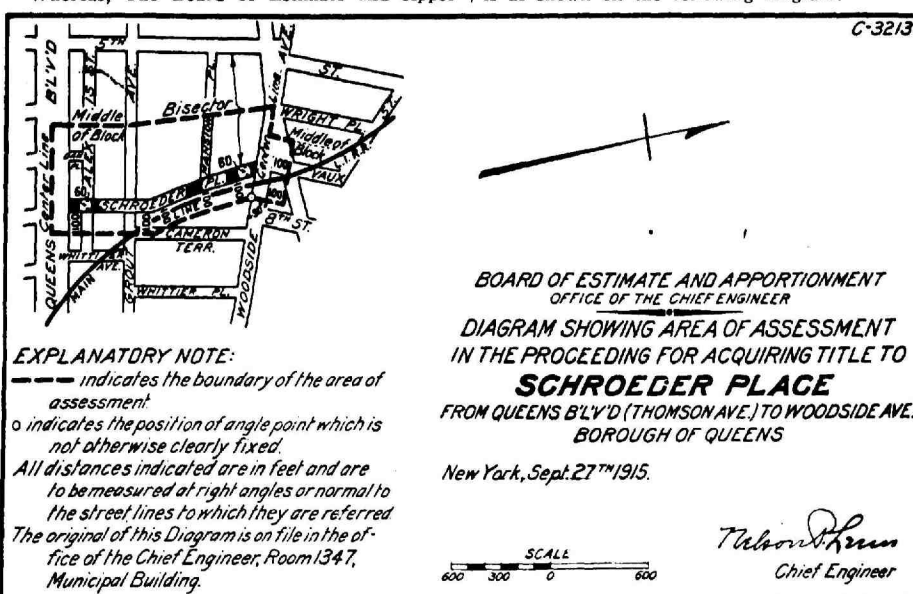
JOSEPH HAAG, Secretary, Municipal Building. Telephone, 4560 Worth. o8,20

NOTICE IS HEREBY GIVEN THAT AT THE meeting of the Board of Estimate and Apportionment held on October 1, 1915, the following resolutions were adopted:

Whereas, The Board of Estimate and Apportionment of The City of New York is considering the advisability of instituting proceedings to acquire title to the real property required for the opening and extending of Schroeder Place from Queens Blvd. (Thomson Ave.) to Woodside Ave. in the Borough of Queens, City of New York; and

Whereas, The Board of Estimate and Apportionment is authorized and required at the time of the adoption of the resolution directing the institution of proceedings to acquire title to the real property required for the foregoing improvement to fix and determine upon an area or areas of assessment for benefit for said proceedings.

Resolved, That the Board of Estimate and Apportionment, in pursuance of the provisions of Section 973 of the Greater New York Charter, as amended, hereby gives notice that the proposed area of assessment for benefit in this proceeding is as shown on the following diagram:



Resolved, That this Board consider the proposed area of assessment at a meeting of the Board to be held in The City of New York, Borough of Manhattan, in the City Hall, on Friday, the 22nd day of October, 1915, at 10 a. m., and that at the same time and place a public hearing thereon will then and there be had.

Resolved, That the Secretary of this Board cause these resolutions and a notice to all persons affected thereby to be published in The City Record for ten days prior to the 22nd day of October, 1915.

Dated October 8, 1915.
JOSEPH HAAG, Secretary, Municipal Building. Telephone, 4560 Worth. o8,20

NOTICE IS HEREBY GIVEN THAT AT THE meeting of the Board of Estimate and Apportionment held on October 1, 1915, the following resolutions were adopted:

Whereas, The Board of Estimate and Apportionment of The City of New York is considering the advisability of instituting proceedings to acquire title to the real property required for the opening and extending of Elderts Lane from Jamaica Avenue to Atlantic Avenue, in the Boroughs of Brooklyn and Queens, City of New York; and

Whereas, The Board of Estimate and Apportionment is authorized and required at the time of the adoption of the resolution directing the institution of proceedings to acquire title to the

real property required for the foregoing improvement to fix and determine upon an area or areas of assessment for benefit for said proceedings.

Resolved, That the Board of Estimate and Apportionment, in pursuance of the provisions of Section 973 of the Greater New York Charter, as amended, hereby gives notice that the following is the proposed area of assessment for benefit in these proceedings:

Bounded on the north by a line always distant 100 feet northerly from and parallel with the northerly line of Jamaica Avenue, the said distance being measured at right angles to Jamaica Avenue; on the east by a line always distant 200 feet easterly from and parallel with the easterly line of Elderts Lane and the prolongations thereof, the said distance being measured at right angles to Elderts Lane; on the south by a line distant 100 feet southerly from and parallel with the southerly line of Atlantic Avenue, the said distance being measured at right angles to Atlantic Avenue; and on the west by a line always distant 100 feet westerly from and parallel with the westerly line of Elderts Lane and the prolongations thereof, the said distance being measured at right angles to Elderts Lane.

Resolved, That this Board consider the proposed area of assessment at a meeting of the Board to be held in The City of New York, Borough of Manhattan, in the City Hall, on Friday, the 22nd day of October, 1915, at 10 a. m., and that at the same time and place a public hearing thereon will then and there be had.

day, the 22nd day of October, 1915, at 10 a. m., and that at the same time and place a public hearing thereon will then and there be had.

Resolved, That the Secretary of this Board cause these resolutions and a notice to all persons affected thereby to be published in The City Record for ten days prior to the 22nd day of October, 1915.

(The map showing the area of assessment in this proceeding is on file in the office of the Chief Engineer of the Board, Room 1347, Municipal Building.)

Dated, October 8, 1915.
JOSEPH HAAG, Secretary, Municipal Building. Telephone, 4560 Worth. o8,20.

NOTICE IS HEREBY GIVEN THAT AT THE meeting of the Board of Estimate and Apportionment held on September 17, 1915, the Board continued until October 22nd, 1915, the hearing in the matter of changing the map or plan of The City of New York by establishing lines and grades for Jackson Avenue (Broadway) from Cemetery Lane to the City boundary line in the Borough of Queens, City of New York, which proposed change is more particularly shown upon a map or plan bearing the signature of the President of the Borough, and dated May 12, 1915.

The hearing will be held in the City Hall, Borough of Manhattan, City of New York, on Friday, October 22nd, 1915, at 10 a. m.

Dated October 8, 1915.

JOSEPH HAAG, Secretary, Municipal Building. Telephone, 4560 Worth. o8,20.

NOTICE IS HEREBY GIVEN THAT AT THE meeting of the Board of Estimate and Apportionment held on October 1, 1915, the following resolutions were adopted:

Whereas, The Board of Estimate and Apportionment of The City of New York is considering the advisability of instituting proceedings to acquire title to the real property required for the opening and extending of Amethyst Street from Morris Park Avenue to Sagamore Street, subject to the easements of the New York, Westchester and Boston Railroad that are necessary to permit of operating the said railroad; Unionport Road from Morris Park Avenue to Rhineland Avenue, and Rhineland Avenue from Unionport Road to Amethyst Street, in the Borough of The Bronx, City of New York; and

Whereas, The Board of Estimate and Apportionment is authorized and required at the time of the adoption of the resolution directing the institution of proceedings to acquire title to the real property required for the foregoing improvement to fix and determine upon an area or areas of assessment for benefit for said proceedings.

Resolved, That the Board of Estimate and Apportionment, in pursuance of the provisions of Section 973 of the Greater New York Charter,

NOTICE IS HEREBY GIVEN THAT AT THE meeting of the Board of Estimate and Apportionment held on October 1, 1915, the following resolutions were adopted:

Whereas, The Board of Estimate and Apportionment of The City of New York is considering the advisability of instituting proceedings to acquire title to the real property required for the opening and extending of Ziegler Avenue from Bayreuth Street to Willets Point Road, excluding the right of way of the Long Island Railroad, in the Borough of Queens, City of New York; and

as amended, hereby gives notice that the proposed area of assessment for benefit in this proceeding is as shown on the following diagram:

BOARD OF ESTIMATE AND APPORTIONMENT
OFFICE OF THE CHIEF ENGINEER
DIAGRAM SHOWING AREA OF ASSESSMENT
IN THE PROCEEDING FOR ACQUIRING TITLE TO
AMETHYST ST. FROM MORRIS PARK AVE.
TO SAGAMORE ST.,
UNIONPORT ROAD FROM MORRIS PARK AVE.
TO RHINELANDER AVE. AND
RHINELANDER AVE. FROM UNIONPORT ROAD
TO AMETHYST ST.
BOROUGH OF THE BRONX
NEW YORK, JUNE 4TH 1915.

Scale: 0 300 600
EXPLANATORY NOTE:
— Indicates the boundary of the area of assessment.
All distances indicated are in feet and are to be measured at right angles or normal to the street lines to which they are referred.
o indicates the position of angle points which are not otherwise clearly fixed.
The original of this map is on file in the office of the Chief Engineer, Room 1347 Municipal Building.

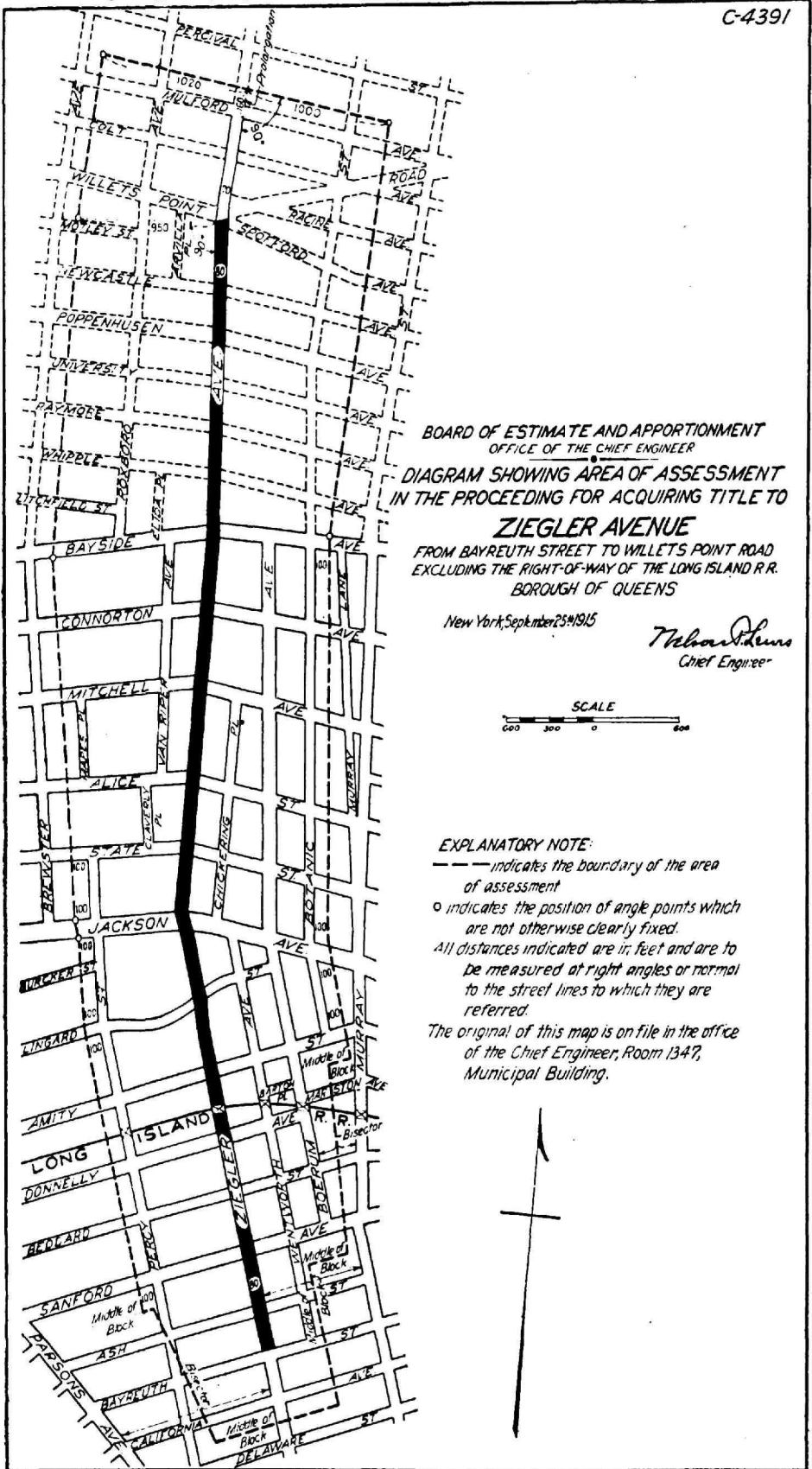
Resolved, That this Board consider the proposed area of assessment at a meeting of the Board to be held in The City of New York, Borough of Manhattan, in the City Hall, on Friday, the 22nd day of October, 1915, at 10 a. m., and that at the same time and place a public hearing thereon will then and there be had.

Resolved, That the Secretary of this Board cause these resolutions and a notice to all persons affected thereby to be published in The City Record for ten days prior to the 22nd day of October, 1915.

Dated October 8, 1915.
JOSEPH HAAG, Secretary, Municipal Building. Telephone, 4560 Worth. o8,20.

Whereas, The Board of Estimate and Apportionment is authorized and required at the time of the adoption of the resolution directing the institution of proceedings to acquire title to the real property required for the foregoing improvement to fix and determine upon an area or areas of assessment for benefit for said proceedings.

Resolved, That the Board of Estimate and Apportionment, in pursuance of the provisions of Section 973 of the Greater New York Charter, as amended, hereby gives notice that the proposed area of assessment for benefit in this proceeding is as shown on the following diagram:



Resolved, That this Board consider the proposed area of assessment at a meeting of the Board to be held in The City of New York, Borough of Manhattan, in the City Hall, on Friday, the 22nd day of October, 1915, at 10 a. m., and that at the same time and place a public hearing thereon will then and there be had.

Resolved, That the Secretary of this Board cause these resolutions and a notice to all persons affected thereby to be published in The City Record for ten days prior to the 22nd day of October, 1915.

Dated October 8, 1915.
JOSEPH HAAG, Secretary, Municipal Building. Telephone, 4560 Worth. o8,20.

BOROUGH OF RICHMOND.

Proposals.

SEALED BIDS OR ESTIMATES WILL BE received by the President of the Borough of Richmond at Borough Hall, St. George, New Brighton, Staten Island, N. Y., until 12 o'clock M., on

TUESDAY, OCTOBER 26, 1915,
Borough of Richmond.
NO. 1. FOR CONSTRUCTING CEMENT SIDEWALKS ON NELSON AVENUE FROM AMBOY ROAD TO A POINT ABOUT 1062 FEET EAST OF THE EAST HOUSE LINE OF SOUTHFIELD BOULEVARD, TOGETHER WITH ALL WORK INCIDENTAL THERETO.

The Engineer's estimate of the quantity and quality of the material and the nature and extent, as near as possible, of the work required, is as follows:
6,800 square feet of cement sidewalk, furnished and laid.

The time for the completion of the work and the full performance of the contract is twenty (20) days.

The amount of security required is Seven Hundred Dollars (\$700).

NO. 2. FOR CONSTRUCTING SIDEWALKS ON RICHMOND TURNPIKE FROM JEWETT AVENUE TO LITTLE CLOVE ROAD, TOGETHER WITH ALL WORK INCIDENTAL THERETO.

The Engineer's estimate of the quantity and quality of the material and the nature and extent, as near as possible, of the work required, is as follows:
1875 square feet of cement sidewalk, furnished and laid.

The time for the completion of the work and the full performance of the contract is fifteen (15) days.

The amount of security required is Two Hundred Dollars (\$200).

The contracts must be bid for separately, and the contract awarded at a lump or aggregate sum for each contract.

Bidders are requested to make their bids or estimates upon the blank form prepared by the President, a copy of which, with the proper envelope in which to enclose the bid, can be obtained upon application therefor at the office of the Engineer in charge, Room 415, Borough Hall, St. George, S. I., and where plans and the contract, including the specifications, in the form approved by the Corporation Counsel, may be seen and other information obtained.

CALVIN D. VAN NAME, President.
New York, Oct. 13, 1915. o15,26

See General Instructions to Bidders on last page, last column, of the "City Record."

SEALED BIDS OR ESTIMATES WILL BE received by the President of the Borough of Richmond at Borough Hall, St. George, New Brighton, S. I., until 12 o'clock M., on

TUESDAY, OCTOBER 19, 1915,
Borough of Richmond.
NO. 1. FOR CONSTRUCTING CEMENT SIDEWALKS ON BOTH SIDES OF GUYON AVENUE (OAKWOOD) BETWEEN THE STATEN ISLAND RAILWAY TRACKS AND MILL ROAD, TOGETHER WITH ALL WORK INCIDENTAL THERETO.

The Engineer's estimate of the quantity and quality of the material and the nature and extent, as near as possible, of the work required is as follows:
9,815 square feet of cement sidewalk, to furnish and lay.

The time for the completion of the work and the full performance of the contract is twenty (20) days.

The amount of security required is Six Hundred Dollars (\$600.00).

NO. 2. FOR CONSTRUCTING CEMENT SIDEWALKS ON VAN PELT AVENUE BETWEEN WASHINGTON AVENUE AND THE STATEN ISLAND RAPID TRANSIT RAILROAD TRACKS, TOGETHER WITH ALL WORK INCIDENTAL THERETO.

The Engineer's estimate of the quantity and quality of the material and the nature and extent, as near as possible, of the work required is as follows:
7,062 square feet of cement sidewalk, furnished and laid.

The time for the completion of the work and the full performance of the contract is twenty-five (25) days.

The amount of security required is Five Hundred Dollars (\$500.00).

The contracts must be bid for separately, and the bids will be compared and the contract awarded at a lump or aggregate sum for each contract.

Bidders are requested to make their bids or estimates upon the blank form prepared by the President, a copy of which, with the proper envelope in which to enclose the bid, can be obtained upon application therefor at the office of the Engineer in charge, Room 415, Borough Hall, St. George, S. I., and where plans and the contract, including the specifications, in the form approved by the Corporation Counsel, may be seen and other information obtained.

CALVIN D. VAN NAME, President.
New York, Oct. 4th, 1915. o7,19

See General Instructions to Bidders on last page, last column, of the "City Record."

SEALED BIDS OR ESTIMATES WILL BE received by the President of the Borough of Richmond at Borough Hall, St. George, New Brighton, S. I., until 12 o'clock m., on

TUESDAY, OCTOBER 19, 1915,
Borough of Richmond.
NO. 1. FOR FURNISHING FORAGE AT STABLE "A," SWAN ST., TOMPKINSVILLE, S. I.

The Superintendent's estimate of the quantity and quality of the material required is as follows:

No. 1—50,000 lbs. No. 2 Timothy Hay.
No. 2—8,000 lbs. No. 1 Straight Rye Straw.
No. 3—50,000 lbs. No. 3 White Clipped Oats.
No. 4—5,000 lbs. Bran.
No. 5—300 lbs. Oil Meal.
No. 6—14 doz. Salt Bricks.

The time for the completion of the work and the full performance of the contract is by or before December 31st, 1915.

The amount of security required is 30% of total amount for which contract is awarded.

NO. 2. FOR FURNISHING FORAGE AT STABLE "B," COLUMBIA ST., WEST NEW BRIGHTON, S. I.

The Superintendent's estimate of the quantity and quality of the material required is as follows:

No. 1—44,000 lbs. No. 2 Timothy Hay.
No. 2—6,500 lbs. No. 1 Straight Rye Straw.
No. 3—42,000 lbs. No. 3 White Clipped Oats.
No. 4—2,200 lbs. Bran.
No. 5—200 lbs. Oil Meal.
No. 6—2 doz. Salt Bricks.

The time for the completion of the work and the full performance of the contract is by or before December 31st, 1915.

The amount of security required is 30% of the total amount for which contract is awarded.

The contracts must be bid for separately, and the bids will be compared and the contract

awarded at a lump or aggregate sum for each contract.

Bidders are requested to make their bids or estimates upon the blank form prepared by the President, a copy of which, with the proper envelope in which to enclose the bid, together with a copy of the contract, including the specifications, in the form approved by the Corporation Counsel, can be obtained upon application therefor at the office of the Superintendent of Street Cleaning, or at the office of the Superintendent of Street Cleaning of the Borough of Richmond, Borough Hall, New Brighton, Borough of Richmond.

CALVIN D. VAN NAME, President.
New York, Sept. 30th, 1915. o6,19

See General Instructions to Bidders on last page, last column, of the "City Record."

DEPARTMENT OF WATER SUPPLY, GAS AND ELECTRICITY.

Proposals.

SEALED BIDS OR ESTIMATES WILL BE received by the Commissioner of Water Supply, Gas and Electricity at room 2351, Municipal Building, Manhattan, until 2 o'clock p. m., on

FRIDAY, OCTOBER 22, 1915,
Boroughs of Manhattan, The Bronx and Brooklyn.

FOR FURNISHING, DELIVERING, UNLOADING, STACKING AND STORING CAST IRON PIPE, SPECIAL AND VALVE BOX CASTINGS, CAST STEEL CASTINGS AND VALVES.

The time allowed for the delivery of the material and supplies and the performance of the contract will be on Section I, forty-five calendar days; Section II, sixty calendar days; Section III, sixty calendar days; Section IV, forty-five calendar days; Section V, sixty calendar days. The security required will be on Section I, Two hundred Dollars (\$200); Section II, Fifty Dollars (\$50); Section III, One thousand Dollars (\$1,000); Section IV, Fifty Dollars (\$50); Section V, Two thousand Dollars (\$2,000).

The bidder will state the price per unit of each item of work or supplies contained in the specifications or schedules, by which the bids will be tested. Bids will be received for each section singly or for all sections, but in comparing the bids, the bids for each section will be compared separately and the contract awarded to the lowest formal bidder on each section.

Blank forms of bid, proposals and contract, including specifications, approved as to form by the Corporation Counsel, can be obtained at Room 2351, in the Municipal Building, Manhattan, New York City.

Dated, New York, Oct. 7, 1915.

WILLIAM WILLIAMS, Commissioner.

See General Instructions to Bidders on last page, last column, of the "City Record."

BOROUGH OF THE BRONX.

Proposals.

SEALED BIDS OR ESTIMATES WILL BE received by the President of the Borough of The Bronx, at his office, Municipal Building, Crotona Park, 177th St. and 3rd Ave., until 10.30 a. m., on

TUESDAY, OCTOBER 19, 1915,
NO. 1. FOR FURNISHING LABOR AND MATERIALS REQUIRED FOR THE ALTERATION TO THE BRONX BOROUGHS HALL LOCATED ON THE SOUTHEAST CORNER OF THIRD AVENUE AND 177TH STREET, BOROUGH OF THE BRONX, CITY OF NEW YORK.

The time allowed for erecting and completing the work will be Forty-five (45) Days.

The surety required will be Two Thousand Dollars (\$2,000).

Blank forms of bids or estimates upon which bids must be made can be obtained upon application therefor, the plans and specifications may be seen and other information obtained at said office, DOUGLAS MATHEWSON, President.

See General Instructions to Bidders on last page, last column, of the "City Record."

SUPREME COURT — FIRST DEPARTMENT.

Hearings on Qualifications.

FIRST DEPARTMENT.

In the Matter of the Application of The City of New York, relative to acquiring title wherever the same has not been heretofore acquired for the same purpose in fee to the lands, tenements and hereditaments required for the opening and extending of ST. RAYMOND AVENUE (FOURTH STREET) between Hoguet Avenue and Williamsbridge Road, in the 24th Ward, Borough of The Bronx, City of New York.

NOTICE IS HEREBY GIVEN THAT BY AN order of the Supreme Court of the State of New York, First Department, bearing date October 8th, 1915, and duly entered and filed in the office of the Clerk of the County of Bronx on October 11th, 1915, William W. Niles, Esq., was appointed the Commissioner of Assessment in the above entitled proceeding in the place and stead of Edward D. Dowling, Esq.

NOTICE IS FURTHER GIVEN, That, pursuant to the said order, bearing date October 8th, 1915, and duly entered and filed in the office of the Clerk of the County of Bronx on October 11th, 1915, the said William W. Niles, Esq., will attend at a Special Term, Part II, of the Supreme Court of the State of New York, First Department, to be held at the County Court House in the Borough of Manhattan in the City of New York on October 29th, 1915, at the opening of the court on that day, or as soon thereafter as counsel can be heard thereon, for the purpose of being examined under oath by the Corporation Counsel of The City of New York, or by any other person having any interest in the said proceeding, as to his qualifications to act as such Commissioner of Assessment.

Dated New York, October 18th, 1915.
LAMAR HARDY, Corporation Counsel, Municipal Building, Borough of Manhattan, City of New York. o18,28

Filing Final Reports.

FIRST DEPARTMENT.

In the Matter of the Application of The City of New York, relative to acquiring title, wherever the same has not been heretofore acquired for the same purpose in fee, to the lands, tenements and hereditaments required for the opening and extending of EAST 162ND STREET, from Sherman Avenue to Sheridan Avenue, in the 23rd Ward, Borough of The Bronx, City of New York.

NOTICE IS HEREBY GIVEN THAT THE final reports of the Commissioners of Estimate and of the Commissioner of Assessment in the above entitled matter will be presented for confirmation to the Supreme Court of the State of New York, First Department, at a Special Term

thereof, Part III, to be held in the County Court House in the Borough of Manhattan, in The City of New York, on the 25th day of October, 1915, at 10.15 o'clock in forenoon of that day; and that the said final reports have been deposited in the Office of the Clerk of the County of Bronx, East 161st Street and 3rd Avenue, there to remain for and during the space of five days, as required by law.

Dated, New York, October 16th, 1915.
THOMAS J. BYRNE, EDWARD J. MARTIN, JAMES A. MILLIGAN, Commissioners of Estimate.
THOMAS J. BYRNE, Commissioner of Assessment.
JOEL J. SQUIER, Clerk. o16,21

FIRST DEPARTMENT.

In the Matter of the Application of The City of New York, relative to acquiring title, wherever the same has not been heretofore acquired for the same purpose in fee, to the lands, tenements and hereditaments required for the opening and extending of KINGSBRIDGE AVENUE, from Terrace View Avenue, in the Borough of Manhattan, to West 230th Street, in the Borough of The Bronx, City of New York.

NOTICE IS HEREBY GIVEN THAT THE final reports of the Commissioners of Estimate and of the Commissioner of Assessment in the above-entitled matter will be presented for confirmation to the Supreme Court of the State of New York, First Department, at a Special Term thereof, Part III, to be held in the County Court House in the Borough of Manhattan, in The City of New York, on the 25th day of October, 1915, at 10.15 o'clock in forenoon of that day; and that the said final reports have been deposited in the Office of the Clerk of the County of Bronx, East 161st Street and 3rd Avenue, there to remain for and during the space of five days, as required by law.

Dated, New York, October 16th, 1915.
EDWARD D. DOWLING, HARRY E. DIAMOND, Commissioners of Estimate, EDWARD D. DOWLING, Commissioner of Assessment.
JOEL J. SQUIER, Clerk. o16,21

FIRST DEPARTMENT.

In the Matter of the Application of The City of New York, relative to acquiring title, wherever the same has not been heretofore acquired for the same purpose in fee, to the lands, tenements and hereditaments required for the opening and extending of WEST 180TH STREET, from Aqueduct Avenue to Osborne Place, in the 24th Ward, Borough of The Bronx, City of New York, as amended and corrected by an order of the Supreme Court, First Department, bearing date the 2nd day of October, 1914, and entered in the office of the Clerk of the County of Bronx on the 5th day of October, 1914, so as to include authorization for acquiring title to the unacquired portions of Wiegand Place and of Andrews Avenue, from the northerly line of West 180th Street to a line distant about 30 feet northerly therefrom.

NOTICE IS HEREBY GIVEN THAT THE final reports of the Commissioners of Estimate and of the Commissioner of Assessment in the above-entitled matter will be presented for confirmation to the Supreme Court of the State of New York, First Department, at a Special Term thereof, Part III, to be held in the County Court House in the Borough of Manhattan, in The City of New York, on the 25th day of October, 1915, at 10.15 o'clock in forenoon of that day; and that the said final reports have been deposited in the Office of the Clerk of the County of Bronx, East 161st Street and 3rd Avenue, there to remain for and during the space of five days, as required by law.

Dated, New York, October 16th, 1915.
GEORGE B. HAYES, THEODORE DEMERLE, HARRY A. COKELEY, Commissioners of Estimate, GEORGE B. HAYES, Commissioner of Assessment.
JOEL J. SQUIER, Clerk. o16,21

Applications to Amend Proceedings.

FIRST DEPARTMENT.

In the Matter of the Application of The City of New York, relative to amending its application heretofore made in the Matter of the Application of The City of New York, relative to acquiring title wherever the same has not been heretofore acquired for the same purpose in fee to the lands, tenements and hereditaments required for the opening and extending of KINSSELLA STREET, between Matthews (Rose) Avenue and Bear Swamp Road, and of VAN NEST (COLUMBUS) AVENUE, between West Farms Road and Bear Swamp Road, in the Twenty-fourth Ward, Borough of The Bronx, City of New York, so as to conform to the map or plan adopted by the Board of Estimate and Apportionment February 19, 1915, and approved by the Mayor February 27, 1915, decreasing the width of Kinsella Street to 50 feet, with the intention of making its lines coincide with those which have been recognized by the property owners; the proceeding as now amended providing for the acquisition of title to Kinsella Street, between Matthews (Rose) Avenue and Bear Swamp Road, and Van Nest (Columbus) Avenue, between West Farms Road and Bear Swamp Road, as the said streets are now laid out upon the map or plan of The City of New York.

PURSUANT TO THE STATUTES IN SUCH cases made and provided, notice is hereby given that an application will be made to the Supreme Court of the State of New York, First Department, at a Special Term, Part III, thereof, to be held at the County Court-house, in the Borough of Manhattan, in The City of New York, on the 25th day of October, 1915, at the opening of the Court on that day or as soon thereafter as counsel can be heard thereon for an order amending the proceeding entitled "In the Matter of the Application of The City of New York, relative to acquiring title wherever the same has not been heretofore acquired for the same purpose in fee to the lands, tenements and hereditaments required for the opening and extending of Kinsella Street, between Matthews (Rose) Avenue and Bear Swamp Road, and of Van Nest (Columbus) Avenue, between West Farms Road and Bear Swamp Road, in the Twenty-fourth Ward, Borough of The Bronx, City of New York," and the petition and order appointing Commissioners of Estimate and a Commissioner of Assessment in the above-entitled proceeding heretofore duly entered and filed in the office of the Clerk of the County of New York on December 5, 1911, so as to conform to the map or plan adopted by the Board of Estimate and Apportionment February 19, 1915, and approved by the Mayor February 27, 1915, decreasing the width of Kinsella Street to 50 feet with the intention of making its lines coincide with those which have been recognized by the property owners; the proceeding as now amended providing for the acquisition of title to Kinsella Street, between Matthews (Rose) Avenue and Bear Swamp Road, and Van Nest (Columbus) Avenue, between West Farms Road and Bear Swamp Road, as the said streets are now laid out upon the map or plan of The City of New York.

Land not required for Kinsella Street, between Matthews Avenue (Rose Street) and Bear Swamp Road, and that portion of Van Nest Avenue (Columbus Avenue), between West Farms Road and Bear Swamp Road, Borough of The Bronx, City of New York, according to resolution adopted June 11, 1915, by the Board of Estimate and Apportionment, being the following-described lots, pieces or parcels of land, viz.:

LAND NOT REQUIRED—KINSSELLA STREET.
Beginning at a point in the eastern line of Matthews Avenue, distant 195,030 feet southerly from the intersection of said line with the southern line of Morris Park Avenue as these streets are legally acquired. Thence southerly along said eastern line of Matthews Avenue for 5 feet. Thence easterly deflecting 90° to the left for 614.107 feet to the western line of Bear Swamp Road as being acquired. Thence southerly along the last-mentioned line for 50.54 feet. Thence westerly deflecting 98° 18' 20" to the right for 621.406 feet to the aforesaid eastern line of Matthews Avenue. Thence southerly along the last-mentioned line for 5.0 feet. Thence easterly deflecting 90° to the left for 647.40 feet. Thence northerly deflecting 98° 18' 20" to the left for 60.64 feet. Thence westerly for 638.64 feet to the point of beginning.

Also a rectangular parcel of land (30' x 60') in the lot of Matthews Avenue, title to which was vested in The City of New York on June 1, 1914, as Matthews Avenue.

The land not required for Kinsella Street is shown on a map entitled "Map showing the reduction of width of Kinsella Street, from Matthews Avenue to Bronxville Avenue, and the adjustment of grades necessitated thereby (Amendment to Section 40)," which map was filed in the office of the President of the Borough of The Bronx on June 9, 1915, in the office of the Register of Bronx County on June 9, 1915, as map No. 109, and in the office of the Corporation Counsel of The City of New York on or about June 9, 1915.

The land not required for Kinsella Street is located east of Bronx River.

The Board of Estimate and Apportionment on the 11th day of June, 1915, duly fixed and determined the enlarged area of assessment for benefit in this amended proceeding be fixed and determined to be as follows:

Beginning at a point on the northerly line of West Farms Road, where it is intersected by a line bisecting the angle formed by the intersection of the prolongations of the southeasterly line of Morris Park Avenue and the northerly line of Van Nest Avenue, as these streets are laid out between Adams Street and 180th Street and running thence northeasterly along the said bisecting line to the intersection with the prolongation of a line midway between Morris Park Avenue and Van Nest Avenue, as these streets are laid out between Garfield Street and Taylor Avenue; thence northeasterly along the said line midway between Morris Park Avenue and Van Nest Avenue and along the prolongations of the said line to the intersection with the prolongation of a line midway between Morris Park Avenue and Van Nest Avenue, as these streets are laid out between White Plains Road and Cruger Avenue; thence easterly along the said line midway between Morris Park Avenue and Van Nest Avenue and along the prolongations of the said line to the intersection with a line midway between Matthews Avenue and Barnes Avenue; thence northeasterly along the said line midway between Matthews Avenue and Barnes Avenue to the intersection with the prolongation of a line midway between Morris Park Avenue and Kinsella Street; thence easterly along the said line midway between Morris Park Avenue and Kinsella Street and along the prolongations of the said line to a point distant 100 feet easterly from the easterly line of Bronxville Avenue, the said distance being measured at right angles to Bronxville Avenue; thence southerly and always distant 100 feet easterly from and parallel with the easterly line of Bronxville Avenue to the intersection with a line bisecting the angle formed by the intersection of the prolongations of the southerly line of Baker Avenue, as this street is laid out between Barnes Avenue and Wallace Avenue, and the northerly line of West Farms Road, as this street is laid out east of the first angle point east of Unionport Road; thence westwardly along the said bisecting line to the intersection with a line bisecting the angle formed by the intersection of the prolongations of the southerly line of Baker Avenue and the northerly line of West Farms Road, as these streets are laid out immediately adjoining White Plains Road on the west; thence westwardly along the said bisecting line to the intersection with the northerly right of way line of the New York, New Haven and Hartford Railroad Company; thence westwardly along the said right of way line to a point distant 100 feet southerly from the southerly line of West Farms Road, the said distance being measured at right angles to West Farms Road; thence westwardly and always distant 100 feet southerly from and parallel with the southerly line of West Farms Road to the intersection with a line at right angles to West Farms Road and passing through the point of beginning; thence northwardly along the said line at right angles to West Farms Road to the point of place of beginning.

Dated, New York, October 13th, 1915.
LAMAR HARDY, Corporation Counsel, Municipal Building, Borough of Manhattan, City of New York. o13,23

Filing Preliminary Abstracts.

FIRST DEPARTMENT.

In the Matter of the Application of The City of New York, relative to acquiring title, wherever the same has not been heretofore acquired for the same purpose in fee, to the lands, tenements and hereditaments required for the opening and extending of HAVILAND AVENUE, from Virginia Avenue to Zerega Avenue; of BLACKROCK AVENUE, from Virginia Avenue to the Bulkhead Line of Westchester Creek; of CHATTERTON AVENUE, from Virginia Avenue to the Bulkhead Line of Westchester Creek; and of WATSON AVENUE, from Clasons Point Road to Havemeyer Avenue, and from the Unnamed Street west of Zerega Avenue to the Bulkhead Line of Westchester Creek; BLACKROCK AVENUE, from Virginia Avenue to the Bulkhead Line of Westchester Creek; and CHATTERTON AVENUE, from Virginia Avenue to the Bulkhead Line of

Westchester Creek, as the foregoing streets are now laid out upon the map or plan of The City of New York.

NOTICE IS HEREBY GIVEN TO ALL PERSONS interested in the above entitled proceeding, and to the owner or owners, occupant or occupants of all houses and lots and improved and unimproved lands affected thereby, and to all others whom it may concern, to wit:

First.—That the undersigned, Commissioners of Estimate, have completed their supplemental and amended estimate of damage, and that all persons interested in this proceeding, or in any of the lands, tenements and hereditaments and premises affected thereby, having any objection thereto, do file their said objections in writing, duly verified, with them at their office, Room 1557, 15th Floor, Municipal Building, Chambers and Centre Streets, in the Borough of Manhattan, in The City of New York, on or before the 20th day of October, 1915, and that the said Commissioners will hear parties so objecting, and for that purpose will be in attendance at their said office on the 22nd day of October, 1915, at 2.30 o'clock P. M.

Second.—That the undersigned, Commissioner of Assessment, has completed his supplemental and amended estimate of benefit and that all persons interested in this proceeding, or in any of the lands, tenements and hereditaments and premises affected thereby, having any objection thereto, do file their said objections in writing, duly verified, with him at his office, Room 1557, 15th Floor, Municipal Building, Chambers and Centre Streets, Borough of Manhattan, in The City of New York, on or before the 20th day of October, 1915, and that the said Commissioner will hear parties so objecting, and for that purpose will be in attendance at his said office on the 25th day of October, 1915, at 2.30 o'clock P. M.

Third.—That the Commissioner of Assessment has assessed any or all such lands, tenements and hereditaments and premises as are within the area of assessment fixed and prescribed as the amended area of assessment for benefit by the Board of Estimate and Apportionment on the 13th day of March, 1914, and that the said area of assessment includes all those lands, tenements and hereditaments and premises situated and being in the Borough of The Bronx, in The City of New York, which, taken together, are bounded and described as follows, viz.:

Beginning at a point on the westerly bulkhead line of Westchester Creek, as shown upon a map adopted by the Board of Estimate and Apportionment on November 6, 1913, where it is intersected by the prolongation of a line distant 100 feet northerly from and parallel with the northerly line of Watson Avenue, the said distance being measured at right angles to Watson Avenue, and running thence southwardly along the said bulkhead line of Westchester Creek to the intersection with a line midway between Ludlow Avenue and Chatterton Avenue; thence westwardly along a line always midway between Ludlow Avenue and Chatterton Avenue and along the prolongation of the said line to the intersection with a line distant 100 feet westerly from and parallel with the westerly line of Virginia Avenue, the said distance being measured at right angles to Virginia Avenue; thence northwardly along the said line parallel with Virginia Avenue to the intersection with the prolongation of a line midway between Ludlow Avenue and Watson Avenue, as these streets are laid out between White Plains Road and N. Y. Ave.; thence westwardly along the said line midway between Ludlow Avenue and Watson Avenue, and along the prolongations of the said line to the intersection with a line midway between Morrison Avenue and Harrod Avenue; thence northwardly along the said line midway between Morrison Avenue and Harrod Avenue to the intersection with a line at right angles to Clasons Point Road and passing through a point on its northerly side where it is intersected by the prolongation of a line midway between Powell Avenue and Haviland Avenue; thence northeasterly along the said line at right angles to Clasons Point Road to the intersection with its northeasterly side; thence eastwardly along the said line midway between Powell Avenue and Haviland Avenue, and along the prolongations of the said line to a point distant 100 feet easterly from the easterly line of Zerega Avenue; thence southwardly and parallel with Zerega Avenue to the intersection with a line parallel with Watson Avenue, and passing through the point of beginning; thence eastwardly along the said line parallel with Watson Avenue to the point of place of beginning.

Fourth.—That the abstracts of said supplemental and amended estimate of damage and of said supplemental and amended assessment for benefit, together with the damage and benefit maps, and also all the affidavits, estimates, proofs and other documents used by the Commissioners of Estimate and by the Commissioner of Assessment in making the same, have been deposited in the Bureau of Street Openings in the Law Department of The City of New York, Room 1529, 15th Floor, Municipal Building, Chambers and Centre Streets, in the Borough of Manhattan, in said City, there to remain until the 22nd day of October, 1915.

Fifth.—That, provided there be no objections filed to either of said supplemental and amended abstracts, the reports as to awards and as to assessments for benefit herein will be presented for confirmation to the Supreme Court of the State of New York, First Department, at a Special Term thereof, Part III, to be held in the County Court House in the Borough of Manhattan, in The City of New York, on the 21st day of December, 1915, at the opening of the Court on that day.

Sixth.—In case, however, objections are filed to the foregoing supplemental and amended abstracts of estimate and assessment, or to either of them, the motion to confirm the reports as to awards and as to assessments shall stand adjourned to the date to be hereafter specified in the notice provided in such cases to be given in relation to filing the final reports, pursuant to Sections 981 and 984 of the Greater New York Charter, as amended by Chapter 658 of the Laws of 1906.

Dated, New York, September 24th, 1915.
JOHN DAVIS, Chairman, JAMES W. O'BRIEN, WILFRED H. WARNER, Commissioners of Estimate, WILFRED H. WARNER, Commissioner of Assessment.
JOEL J. SQUIER, Clerk. s30,018

FIRST DEPARTMENT.

In the Matter of the Application of The City of New York, relative to acquiring title, wherever the same has not been heretofore acquired for the same purpose in fee, to the lands, tenements and hereditaments required for the widening of WHITLOCK AVENUE, from Hoe Avenue to Fair Street, in the 23rd Ward, Borough of The Bronx, City of New York.

NOTICE IS HEREBY GIVEN TO ALL PERSONS interested in the above entitled proceeding, and to the owner or owners, occupant or occupants of all houses and lots and improved and unimproved lands affected thereby, and to all others whom it may concern, to wit:

First.—That the undersigned, Commissioners of Estimate, have completed their supplemental and amended estimate of damage, and that all persons interested in this proceeding, or in any

of the lands, tenements and hereditaments and premises affected thereby, having any objection thereto, do file their said objections in writing, duly verified, with them at their office, Room 1557, 15th Floor, Municipal Building, Chambers and Centre Streets, in the Borough of Manhattan, in The City of New York, on or before the 20th day of October, 1915, and that the said Commissioners will hear parties so objecting, and for that purpose will be in attendance at their said office on the 22nd day of October, 1915, at 2 o'clock P. M.

Second.—That the undersigned, Commissioner of Assessment, has completed his supplemental and amended estimate of benefit and that all persons interested in this proceeding, or in any of the lands, tenements and hereditaments and premises affected thereby, having any objection thereto, do file their said objections in writing, duly verified, with him at his office, Room 1557, 15th Floor, Municipal Building, Chambers and Centre Streets, Borough of Manhattan, in The City of New York, on or before the 20th day of October, 1915, and that the said Commissioner will hear parties so objecting, and for that purpose will be in attendance at his said office on the 25th day of October, 1915, at 2 o'clock P. M.

Third.—That the Commissioner of Assessment has assessed any or all such lands, tenements and hereditaments and premises as are within the area of assessment fixed and prescribed as the amended area of assessment for benefit by the Board of Estimate and Apportionment on the 23rd day of June, 1915, and that the said area of assessment includes all those lands, tenements and hereditaments and premises situated and being in the Borough of The Bronx, in The City of New York, which, taken together, are bounded and described as follows, viz.:

Beginning at a point on the northwesterly line of Simpson Street, as this street is laid out south of East 163rd Street, where it is intersected by the prolongation of a line distant 100 feet westerly from and parallel with the westerly line of Simpson Street, as this street is laid out north of East 163rd Street, the said distance being measured at right angles to Simpson Street, and running thence northwardly along the said line parallel with Simpson Street and along the prolongation of the said line to the intersection with a line parallel with Aldus Street and passing through a point on the easterly line of Bryant Avenue midway between Aldus Street and Whitlock Avenue; thence eastwardly along the said line parallel with Aldus Street and along the prolongations of the said line to the intersection with the southeasterly line of Whitlock Avenue; thence southeastwardly at right angles to Whitlock Avenue to the intersection with the northwesterly right-of-way line of the New York, New Haven and Hartford Railroad; thence southwardly along the said right-of-way line to the intersection with a line parallel with Barretto Street and passing through the point of beginning; thence northwardly along the said line parallel with Barretto Street to the point of place of beginning.

Fourth.—That the abstracts of said supplemental and amended estimate of damage and of said supplemental and amended assessment for benefit, together with the damage and benefit maps, and also all the affidavits, estimates, proofs and other documents used by the Commissioners of Estimate and by the Commissioner of Assessment in making the same, have been deposited in the Bureau of Street Openings in the Law Department of The City of New York, Room 1529, 15th Floor, Municipal Building, Chambers and Centre Streets, in the Borough of Manhattan, in said City, there to remain until the 22nd day of October, 1915.

Fifth.—That, provided there be no objections filed to either of said supplemental and amended abstracts, the reports as to awards and as to assessments for benefit herein will be presented for confirmation to the Supreme Court of the State of New York, First Department, at a Special Term thereof, Part III, to be held in the County Court House in the Borough of Manhattan, in The City of New York, on the 21st day of December, 1915, at the opening of the Court on that day.

Sixth.—In case, however, objections are filed to the foregoing supplemental and amended abstracts of estimate and assessment, or to either of them, the motion to confirm the reports as to awards and as to assessments shall stand adjourned to the date to be hereafter specified in the notice provided in such cases to be given in relation to filing the final reports, pursuant to Sections 981 and 984 of the Greater New York Charter, as amended by Chapter 658 of the Laws of 1906.

Dated, New York, September 28th, 1915.
JOHN ROSS DELAFIELD, Chairman, FRANK A. SPENCER, JR., MARTIN GEISLER, Commissioners of Estimate, JOHN ROSS DELAFIELD, Commissioner of Assessment.
JOEL J. SQUIER, Clerk. s30,018

Application for Appointment of Commissioners.

FIRST DEPARTMENT.

In the Matter of the Application of The City of New York, relative to acquiring title, wherever the same has not been heretofore acquired for the same purpose in fee, to the lands, tenements and hereditaments required for the opening and extending of RHINELANDER AVENUE, from Cruger Avenue to Stillwell Avenue, in the Twenty-fourth Ward, Borough of The Bronx, City of New York.

PURSUANT TO THE STATUTES IN SUCH cases made and provided, notice is hereby given that an application will be made to the Supreme Court of the State of New York, First Department, at a Special Term, Part I (Motions), held in and for the County of Bronx, in the County Court-house in the Borough of Bronx, City of New York, on the 22nd day of October, 1915, at the opening of the Court on that day, or as soon thereafter as counsel can be heard thereon, for the appointment of Commissioners of Estimate and a Commissioner of Assessment in the above-entitled matter.

The nature and extent of the improvement hereby intended is the acquisition of title in fee by The City of New York, for the use of the public, to all the lands and premises, together with the buildings thereon and the appurtenances thereunto belonging, required for the opening and extending of Rhinelander Avenue, from Cruger Avenue to Stillwell Avenue, in the Twenty-fourth Ward, Borough of The Bronx, City of New York.

Rhinelander Avenue, from Cruger Avenue to Stillwell Avenue, in the Borough of The Bronx, City of New York, being the following-described lots, pieces or parcels of land, viz.:

Parcel "A".
Beginning at a point in the western line of Wallace Avenue, distant 745.089 feet northerly from the intersection of said line with the northerly line of Morris Park Avenue as these streets are legally acquired. Thence northerly along said western line of Wallace Avenue for 75.0 feet. Thence westerly deflecting 90° to the left for 434.638 feet. Thence still westerly deflecting 26° 14' 10" to the right for 6.04 feet to the eastern line of another portion of Rhinelander Avenue as being acquired. Thence southerly along last-mentioned line for 77.67 feet. Thence easterly for 440.058 feet to the point of beginning.

Parcel "B".
Beginning at a point in the eastern line of

Wallace Avenue, distant 745.089 feet northerly from the intersection of said line with the northern line of Morris Park Avenue as these streets are legally acquired. Thence northerly along said eastern line of Barnes Avenue for 75.0 feet. Thence easterly deflecting 90° to the right for 190.029 feet to the western line of Barnes Avenue as legally acquired. Thence southerly along last-mentioned line for 75.0 feet. Thence westerly for 190.029 feet to the point of beginning.

Parcel "C."

Beginning at a point in the eastern line of Barnes Avenue, distant 745.089 feet northerly from the intersection of said line with the northern line of Morris Park Avenue as these streets are legally acquired. Thence northerly along said eastern line of Barnes Avenue for 75.0 feet. Thence easterly deflecting 90° to the right for 95.0 feet. Thence still easterly deflecting 6° 00' 25.9" to the left for 95.534 feet to the western line of Matthews Avenue as legally acquired. Thence southerly along the last-mentioned line for 80.0 feet. Thence westerly deflecting 86° 59' 17.3" to the right for 95.160 feet. Thence still westerly for 95.0 feet to the point of beginning.

Parcel "D."

Beginning at a point in the eastern line of Matthews Avenue, distant 750.089 feet northerly from the intersection of said line with the northern line of Morris Park Avenue as these streets are legally acquired. Thence northerly along said eastern line of Matthews Avenue for 80.0 feet. Thence easterly deflecting 90° to the right for 200.030 feet to the western line of Muliner Avenue as legally acquired. Thence southerly along last-mentioned line for 80.0 feet. Thence westerly for 200.030 feet to the point of beginning.

Parcel "E."

Beginning at a point in the southwestern line of Fowler Avenue, distant 740.0 feet northwesterly from the intersection of said line with the northwestern line of Morris Park Avenue as these streets are ceded. Thence northwesterly along said southwestern line of Fowler Avenue for 80.0 feet. Thence southwesterly deflecting 90° to the left for 128.471 feet. Thence westerly deflecting 15° 22' 42.1" to the right for 236.11 feet to the northeastern line of Muliner Avenue as legally acquired. Thence southeasterly along last-mentioned line for 117.67 feet. Thence easterly deflecting 39° 18' 32" to the left for 131.49 feet. Thence northeasterly for 169.744 feet to the point of beginning.

Parcel "F."

Beginning at a point in the southwestern line of Radcliff Avenue, distant 740.0 feet northwesterly from the intersection of said line with the northwestern line of Morris Park Avenue as these streets are ceded. Thence northwesterly along said southwestern line of Radcliff Avenue for 80.0 feet. Thence southwesterly deflecting 90° to the left for 460.0 feet to the northeastern line of Fowler Avenue as ceded. Thence southeasterly along last-mentioned line for 80.0 feet. Thence northeasterly for 460.0 feet to the point of beginning.

Parcel "G."

Beginning at a point in the southwestern line of Golden Avenue, distant 740.0 feet northwesterly from the intersection of said line with the northwestern line of Morris Park Avenue as these streets are ceded. Thence northwesterly along said southwestern line of Radcliff Avenue for 80.0 feet. Thence southwesterly deflecting 90° to the left for 200.0 feet to the northeastern line of Radcliff Avenue as ceded. Thence southeasterly along last-mentioned line for 80.0 feet. Thence northeasterly for 200.0 feet to the point of beginning.

Parcel "H."

Beginning at a point in the southwestern line of Paulding Avenue, distant 740.0 feet northwesterly from the intersection of said line with the northwestern line of Morris Park Avenue as these streets are ceded. Thence northwesterly along said southwestern line of Paulding Avenue for 80.0 feet. Thence southwesterly deflecting 90° to the left for 200.0 feet to the northeastern line of Golden Avenue as ceded. Thence southeasterly along last-mentioned line for 80.0 feet. Thence northeasterly for 200.0 feet to the point of beginning.

Parcel "I."

Beginning at a point in the southwestern line of Hone Avenue, distant 740.0 feet northwesterly from the intersection of said line with the northwestern line of Morris Park Avenue as these streets are ceded. Thence northwesterly along said southwestern line of Hone Avenue for 80.0 feet. Thence southwesterly deflecting 90° to the left for 200.0 feet to the northeastern line of Paulding Avenue as ceded. Thence southeasterly along last-mentioned line for 80.0 feet. Thence northeasterly for 200.0 feet to the point of beginning.

Parcel "J."

Beginning at a point in the southwestern line of Lurting Avenue, distant 740.0 feet northwesterly from the intersection of said line with the northwestern line of Morris Park Avenue as these streets are ceded. Thence northwesterly along said southwestern line of Lurting Avenue for 80.0 feet. Thence southwesterly deflecting 90° to the left for 200.0 feet to the northeastern line of Hone Avenue as ceded. Thence southeasterly along last-mentioned line for 80.0 feet. Thence northeasterly for 200.0 feet to the point of beginning.

Parcel "K."

Beginning at a point in the southwestern line of Haight Avenue, distant 740.0 feet northwesterly from the intersection of said line with the northwestern line of Morris Park Avenue as these streets are ceded. Thence northwesterly along said southwestern line of Haight Avenue for 80.0 feet. Thence southwesterly deflecting 90° to the left for 200.0 feet to the northeastern line of Lurting Avenue as ceded. Thence southeasterly along last-mentioned line for 80.0 feet. Thence northeasterly for 200.0 feet to the point of beginning.

Parcel "L."

Beginning at a point in the southwestern line of Munroe Avenue, distant 740.0 feet northwesterly from the intersection of said line with the northwestern line of Morris Park Avenue as these streets are ceded. Thence northwesterly along said southwestern line of Munroe Avenue for 80.0 feet. Thence southwesterly deflecting 90° to the left for 200.0 feet to the northeastern line of Haight Avenue as ceded. Thence southeasterly along last-mentioned line for 80.0 feet. Thence northeasterly for 200.0 feet to the point of beginning.

Parcel "M."

Beginning at a point in the northeastern line of Munroe Avenue, distant 740.0 feet northwesterly from the intersection of said line with the northwestern line of Morris Park Avenue as these streets are ceded. Thence northwesterly along said northeastern line of Munroe Avenue for 80.0 feet. Thence northwesterly deflecting 90° to the right for 1,020.00 feet to the southwestern line of Tenbroeck Avenue as being acquired. Thence still northeasterly deflecting 1° 43' 57.6" to the left for 60.03 feet to the northeastern line of Tenbroeck Avenue as being acquired. Thence still northeasterly deflecting 7° 46' 36.1" to the left for 1,513.09 feet to the western line of Seymour Avenue as being acquired. Thence northerly deflecting 38° 35' 17.5" to the left for 101.22 feet to the eastern line of said Seymour Avenue. Thence easterly deflecting 86° 11' 18.7" to the right for 563.154 feet to the western line of Eastchester Road as being acquired. Thence still easterly deflecting 3° 31' 11.6" to the right for 101.36 feet to the eastern line of said Eastchester Road. Thence still easterly deflecting 0° 19' 06.7" to the right for 1,015.25 feet. Thence southwesterly curving to the left on the arc of a circle of 2,193.078 feet radius for 81.57 feet. The radius of which curve drawn southeasterly through the eastern extremity of the preceding course forms an angle of 43° 42' 33.9" southerly with the eastern prolongation of said preceding course. Thence westerly forming an angle of 138° 25' 18.4" to the west with the radius of the preceding curve drawn southeasterly through its southwestern extremity for 948.12 feet to the eastern line of Eastchester Road as being acquired. Thence still westerly deflecting 11° 22' 29.7" to the left for 100.01 feet to the western line of said Eastchester Road. Thence still westerly deflecting 7° 32' 11.4" to the right for 452.215 feet.

Thence southwesterly deflecting 47° 36' 01.2" to the left for 1,627.97 feet to the northeastern line of Tenbroeck Avenue as being acquired. Thence still southwesterly deflecting 8° 50' 27.4" to the right for 60.0 feet to the southwestern line of said Tenbroeck Avenue. Thence still southwesterly for 1,020.0 feet to the point of beginning.

Rhineland Avenue is shown on Sections 37, 41 and 46 of the Final Maps of the Borough of The Bronx, which were filed as follows:

Section 37—In the office of the President of the Borough of The Bronx on June 21, 1911, in the office of the Register of New York County on June 17, 1911, as Map No. 1534, and in the office of the Corporation Counsel of The City of New York on June 19, 1911, in pigeonhole 164.

Section 41—In the office of the President of the Borough of The Bronx on November 13, 1911, in the office of the Register of New York County on November 10, 1911, as Map No. 1564, and in the office of the Corporation Counsel of The City of New York on November 10, 1911, in pigeonhole 177.

Section 46—In the office of the President of the Borough of The Bronx on April 8, 1912, in the office of the Register of New York County on April 5, 1912, as Map No. 1603, and in the office of the Corporation Counsel of The City of New York on April 6, 1912, in pigeonhole 185.

Rhineland Avenue is also shown on the following maps: "Map showing the change of lines of Rhineland Avenue, from White Plains Road to Matthews Avenue and the discontinuing and closing of Sagamore Street, from Hunt Avenue to Bear Swamp Road and the adjustment of grades of intersecting avenues and streets necessitated thereby," filed as follows: In the office of the President of the Borough of The Bronx on March 26, 1915, in the office of the Register of Bronx County on March 24, 1915, as Map No. 93, and in the office of the Corporation Counsel of The City of New York on March 23, 1915, in pigeonhole 236.

"Map showing the widening of Rhineland Avenue, from Bear Swamp Road to Williamsbridge Road, and the adjustment of grades necessitated thereby, and the change of grades in the territory bounded by Morris Park Avenue, Matthews Avenue, Neill Avenue and Fowler Avenue," filed as follows: In the office of the President of the Borough of The Bronx on April 28, 1914, in the office of the Register of Bronx County on April 28, 1914, as Map No. 23, and in the office of the Corporation Counsel of The City of New York on April 29, 1914, in pigeonhole 232.

Rhineland Avenue, from Cruger Avenue to Stillwell Avenue, is located east of Bronx River. The Board of Estimate and Apportionment by a resolution adopted on the 1st day of July, 1915, duly determined that no portion of the cost and expense of said proceeding incurred by reason of the provisions of Title 4, Chapter 17, of the Greater New York Charter, as amended, shall be borne and paid by The City of New York; that one-third of the entire cost and expense of acquiring title to the real property required for the opening of that part of Rhineland Avenue, extending from Cruger Avenue to Muliner Avenue, one-third of the expense of the Bureau of Street Openings, one-third of the cost and expense incurred by the President of the Borough of The Bronx in the preparation of rule, damage and benefit maps for use in the proceeding, and one-third of all other expenses and disbursements authorized by Section 977 and Section 1009 of said title, as amended, shall be assessed upon the district designated as District No. 1 on the diagram herewith shown; that the remainder of such entire cost and expense for acquiring title to the real property required for the opening of that part of Rhineland Avenue extending from Cruger Avenue to Stillwell Avenue and remainder of the expense of the Bureau of Street Openings, the remainder of the cost and expense incurred by the President of the Borough of The Bronx in the preparation of rule, damage and benefit maps for use in the proceeding, and the remainder of all other expenses and disbursements authorized by Section 977 and Section 1009 of said title, as amended, shall be assessed upon the district designated as District No. 2 on the diagram herewith shown.

ment, at a Special Term, Part I (Motions), held in and for the County of Bronx, in the County Court-house, in the Borough of Bronx, City of New York, on the 22nd day of October, 1915, at the opening of the Court on that day, or as soon thereafter as counsel can be heard thereon, for the appointment of Commissioners of Estimate and a Commissioner of Assessment in the above-entitled matter.

The nature and extent of the improvement hereby intended is the acquisition of title in fee by The City of New York, for the use of the public, to all the lands and premises, together with the buildings thereon and the appurtenances thereunto belonging, required for the opening and extending of Munroe Avenue, from Sacket Avenue to Van Nest Avenue, and Haight Avenue, from Sacket Avenue to Van Nest Avenue, in the Twenty-fourth Ward, Borough of The Bronx, City of New York.

Munroe Avenue, from Sacket Avenue to Van Nest Avenue, and Haight Avenue, from Sacket Avenue to Van Nest Avenue, in the Borough of The Bronx, City of New York, being the following described lots, pieces or parcels of land, viz.:

MUNROE AVENUE.

Parcel "A."

Beginning at a point in the western line of Munroe Avenue, distant 352.41 feet southerly from the intersection of said line with the southern line of Pierce Avenue as said streets were ceded July 12, 1913. Thence northwesterly along the southern line of said Munroe Avenue as ceded for 74.97 feet. Thence southerly deflecting 110° 10' 36" to the right for 245.73 feet to the northern line of Sacket Avenue as being acquired. Thence westerly along said northern line of Sacket Avenue for 60.17 feet. Thence northerly for 205.31 feet to the point of beginning.

Parcel "B."

Beginning at a point in the eastern line of Munroe Avenue, distant 669.26 feet northwesterly from the intersection of said line with the northern line of Pierce Avenue as said streets were ceded July 12, 1913. Thence westerly along the northern line of said Munroe Avenue, as ceded, for 62.05 feet. Thence northerly deflecting 75° 14' 40" to the right for 40.16 feet. Thence easterly deflecting 90° to the right for 60.0 feet. Thence southerly for 55.97 feet to the point of beginning.

HAIGHT AVENUE.

Beginning at a point in the eastern line of Haight Avenue, distant 484.68 feet southerly from the intersection of said line with the southern line of Pierce Avenue as said streets were ceded July 12, 1913. Thence southwesterly along the southeastern line of Haight Avenue, as ceded, for 29.38 feet. Thence southerly along the eastern line of said Haight Avenue, as ceded, for 63.0 feet to the northern line of Sacket Avenue as being acquired. Thence easterly along said northern line of Sacket Avenue for 14.36 feet. Thence northerly for 78.43 feet to the point of beginning.

Munroe and Haight Avenues, from Sacket Avenue to Van Nest Avenue, are shown on Section 46 of the Final Maps of the Borough of The Bronx, which section was filed in the office of the President of the Borough of The Bronx on April 8, 1912, in the office of the Register of New York County on April 5, 1912, as Map No. 1603, and in the office of the Corporation Counsel of The City of New York on April 6, 1912, in pigeonhole 185.

Munroe Avenue is also shown on a map entitled "Map showing the change of lines and grades of Sacket Avenue, from Haight Avenue to Williamsbridge Road; the change of grades in Munroe Avenue, from Pierce Avenue to Sacket Avenue, and in Williamsbridge Road, from Pierce Avenue to Eastchester Road, and the adjustment of grades of the intersecting avenues and streets affected thereby," which map was filed in the office of the President of the Borough of The Bronx on September 12, 1913, in the office of the Register of New York County on September 12, 1913, as Map No. 1789, and in the office of the Corporation Counsel of The City of New York on September 12, 1913, in pigeonhole 209.

The land taken for Munroe and Haight Avenues is located east of Bronx River.

The Board of Estimate and Apportionment on the 25th day of June, 1915, duly fixed and determined the area of assessment for benefit in this proceeding as follows:

Bounded on the north by a line distant 100 feet northerly from and parallel with the northerly line of Van Nest Avenue, the said distance being measured at right angles to Van Nest Avenue; on the east by a line distant 100 feet easterly from and parallel with the easterly line of Munroe Avenue, the said distance being measured at right angles to Munroe Avenue, and by the prolongation of the said line; on the south by a line always distant 100 feet southerly from and parallel with the southerly line of Sacket Avenue, the said distance being measured at right angles to Sacket Avenue; and on the west by a line midway between Haight Avenue and Lurting Avenue and by the prolongation of the said line.

Dated, New York, October 9th, 1915.
LAMAR HARDY, Corporation Counsel,
Municipal Building, Borough of Manhattan, City of New York. o9,21

Filing Bill of Costs.

FIRST DEPARTMENT.

In the Matter of the Application of The City of New York, relative to acquiring title, wherever the same has not been heretofore acquired for the same purpose in fee, to the lands, tenements and hereditaments required for the opening and extending of PROSPECT PLACE, from Carter Avenue to Clay Avenue, in the 24th Ward, Borough of The Bronx, City of New York.

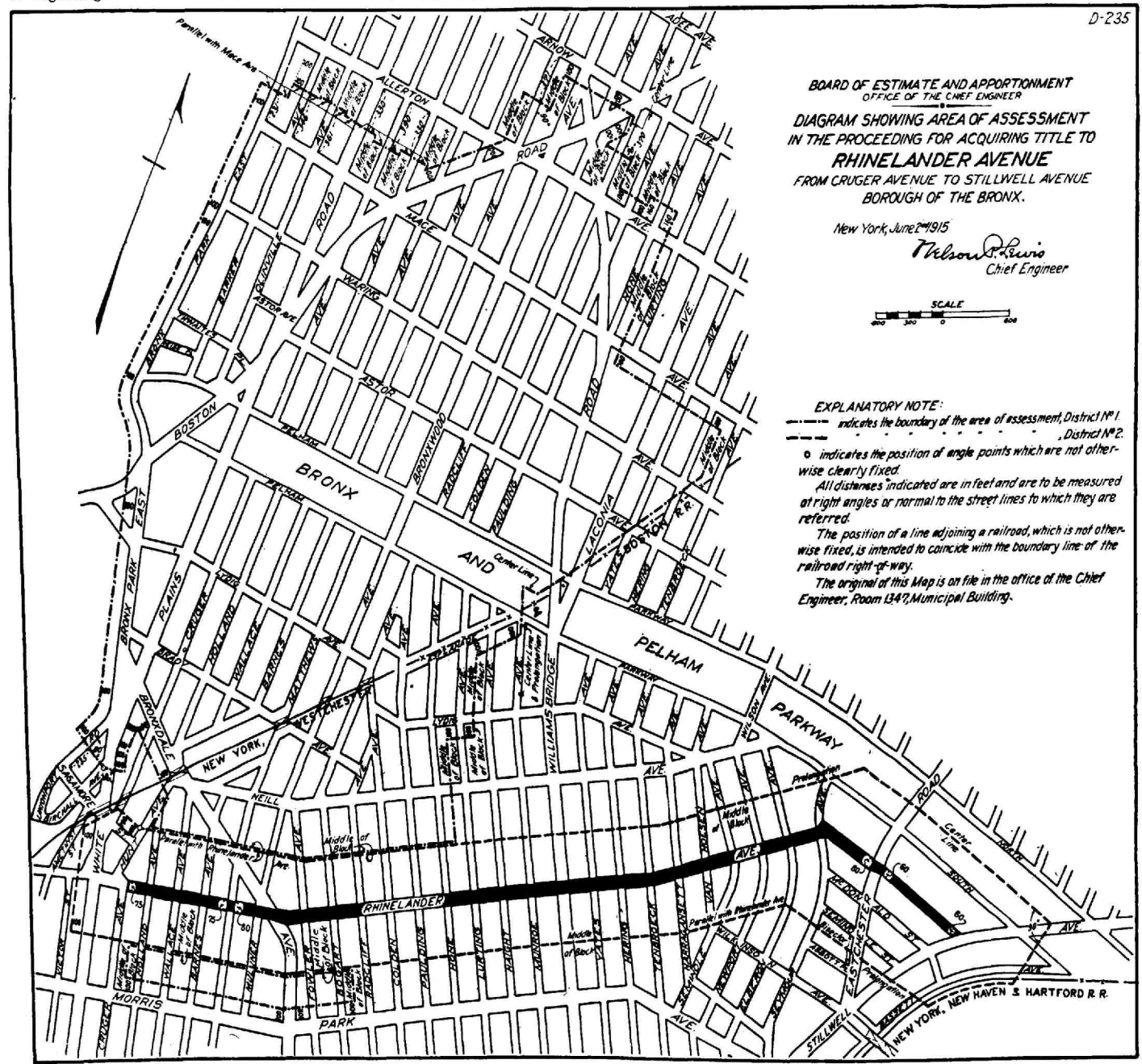
NOTICE IS HEREBY GIVEN THAT THE bill of costs, charges and expenses incurred by reason of the proceedings in the above-entitled matter will be presented for taxation to one of the Justices of the Supreme Court of the State of New York, First Department, at a Special Term thereof, Part I, to be held at the County Court House in the Borough of Manhattan, in The City of New York, on the 29th day of October, 1915, at 10.30 o'clock in the forenoon of that day, or as soon thereafter as Counsel can be heard thereon; and that the said bill of costs, charges and expenses has been deposited in the Office of the Clerk of the County of Bronx, New York, there to remain for and during the space of ten days, as required by law.

Dated, New York, October 16th, 1915.
THOMAS GILLERAN, CHAS. C. MARRIN,
H. ADOLPH WINKOPP, Commissioners of Estimate.
CHAS. C. MARRIN, Commissioner of Assessment.

JOEL J. SQUIER, Clerk. o16,27

FIRST DEPARTMENT.

In the Matter of the Application of The City of New York, relative to acquiring title, wherever the same has not been heretofore acquired for the same purpose in fee, to the lands, tenements and hereditaments required for the opening and extending of UNIONPORT ROAD, from Morris Park Avenue to White Plains Road, near Baker Avenue, in the 24th Ward, Borough of The Bronx, City of New York.



BOARD OF ESTIMATE AND APPOINTMENT
OFFICE OF THE CHIEF ENGINEER
DIAGRAM SHOWING AREA OF ASSESSMENT
IN THE PROCEEDING FOR ACQUIRING TITLE TO
RHINELANDER AVENUE
FROM CRUGER AVENUE TO STILLWELL AVENUE
BOROUGH OF THE BRONX.
New York, June 24, 1915
Nelson P. Harris
Chief Engineer

SCALE
1" = 100'

EXPLANATORY NOTE:
--- indicates the boundary of the area of assessment, District No. 1.
--- indicates the boundary of the area of assessment, District No. 2.
o indicates the position of angle points which are not otherwise clearly fixed.
All distances indicated are in feet and are to be measured at right angles or normal to the street lines to which they are referred.
The position of a line adjoining a railroad, which is not otherwise fixed, is intended to coincide with the boundary line of the railroad right-of-way.
The original map is on file in the office of the Chief Engineer, Room 1247, Municipal Building.

Dated, New York, October 9th, 1915.
LAMAR HARDY, Corporation Counsel,
Municipal Building, Borough of Manhattan, City of New York. o9,21

FIRST DEPARTMENT.

In the Matter of the Application of The City of

New York, relative to acquiring title, wherever the same has not been heretofore acquired for the same purpose in fee, to the lands, tenements and hereditaments required for the opening and extending of MUNROE AVENUE, from Sacket Avenue to Van Nest Avenue, and Haight Avenue, from Sacket Avenue to

Van Nest Avenue, in the Twenty-fourth Ward, Borough of The Bronx, City of New York.

PURSUANT TO THE STATUTES IN SUCH cases made and provided, notice is hereby given that an application will be made to the Supreme Court of the State of New York, First Depart-

NOTICE IS HEREBY GIVEN THAT THE bill of costs, charges and expenses incurred by reason of the proceedings in the above-entitled matter will be presented for taxation to one of the Justices of the Supreme Court of the State of New York, First Department, at a Special Term thereof, Part I, to be held at the County Court House in the Borough of Manhattan, in the City of New York, on the 25th day of October, 1915, at 10.30 o'clock in the forenoon of that day, or as soon thereafter as Counsel can be heard thereon; and that the said bill of costs, charges and expenses has been deposited in the Office of the Clerk of the County of New York, there to remain for and during the space of ten days, as required by law.

Dated, New York, October 9th, 1915.
MANTON M. WYVELL, EDWARD J. McLAUGHLIN, FRANK E. GORE, Commissioners of Estimate.
MANTON M. WYVELL, Commissioner of Assessment.
JOEL J. SQUIER, Clerk. 09,21

SUPREME COURT—SECOND DEPARTMENT.

Filing Bill of Costs.

SECOND DEPARTMENT.

In the Matter of the Application of The City of New York, relative to acquiring title, wherever the same has not been heretofore acquired for the same purpose in fee, to the lands, tenements and hereditaments required for the opening and extending of RADDE STREET (although not yet named by proper authority), from Paynter Avenue to Ridge Street, in the 1st Ward, Borough of Queens, City of New York.

NOTICE IS HEREBY GIVEN THAT THE supplemental and additional bill of costs, charges and expenses incurred by reason of the proceedings in the above-entitled matter will be presented for taxation to one of the Justices of the Supreme Court of the State of New York, Second Department, at a Special Term thereof, to be held for the hearing of motions, at the County Court House in the Borough of Brooklyn, in the City of New York, on the 29th day of October, 1915, at 10 o'clock in the forenoon of that day, or as soon thereafter as Counsel can be heard thereon; and that the said bill of costs, charges and expenses has been deposited in the Office of the Clerk of the County of Queens, there to remain for and during the space of ten days, as required by law.

Dated, New York, October 16th, 1915.
GEO. A. GREGG, CHAS. H. GEORGI, WM. W. KENERSON, Commissioners of Estimate.
GEO. A. GREGG, Commissioner of Assessment.
WALTER C. SHEPPARD, Clerk. 016,27

Filing of Final Reports.

SECOND DEPARTMENT.

In the Matter of the Application of The City of New York, relative to acquiring title, wherever the same has not been heretofore acquired for the same purpose in fee, to the lands, tenements and hereditaments required for the opening and extending of TOWNS PLACE, from Packard Street to Laurel Hill Avenue, in the 2d Ward, Borough of Queens, City of New York.

NOTICE IS HEREBY GIVEN THAT THE final reports of the Commissioners of Estimate and of the Commissioner of Assessment in the above-entitled matter will be presented for confirmation to the Supreme Court of the State of New York, Second Department, at a Trial Term thereof, Part I, to be held in the Queens County Court House, Long Island City, in the Borough of Queens, in the City of New York, on the 20th day of October, 1915, at the opening of the Court on that day; and that the said final reports have been deposited in the Office of the Clerk of the County of Queens, there to remain for and during the space of five days, as required by law.

Dated, New York, October 13th, 1915.
CLARENCE EDWARDS, JOHN N. BOOTH, GEORGE W. PLITT, Commissioners of Estimate.
CLARENCE EDWARDS, Commissioner of Assessment.
WALTER C. SHEPPARD, Clerk. 013,18

SECOND DEPARTMENT.

In the Matter of the Application of The City of New York, relative to acquiring title, wherever the same has not been heretofore acquired for the same purpose in fee, to the lands, tenements and hereditaments required for the opening and extending of SOUTH VILLA (SHERMAN) STREET, from Liberty Avenue to Jerome Avenue (Broadway), in the Fourth Ward, Borough of Queens, City of New York.

NOTICE IS HEREBY GIVEN THAT THE final reports of the Commissioners of Estimate and of the Commissioner of Assessment in the above-entitled matter will be presented for confirmation to the Supreme Court of the State of New York, Second Department, at a Trial Term thereof, Part I, to be held in the Queens County Court House, Long Island City, in the Borough of Queens, in the City of New York, on the 20th day of October, 1915, at the opening of the Court on that day; and that the said final reports have been deposited in the Office of the Clerk of the County of Queens, there to remain for and during the space of five days, as required by law.

Dated, New York, October 13th, 1915.
WM. S. COGSWELL, HARRY I. HUBER, JOHN SILVESTRO, Commissioners of Estimate.
WM. S. COGSWELL, Commissioner of Assessment.
WALTER C. SHEPPARD, Clerk. 013,18

Filing Preliminary Abstracts.

SECOND DEPARTMENT.

In the Matter of the Application of The City of New York, relative to acquiring title, wherever the same has not been heretofore acquired for the same purpose in fee, to the lands, tenements and hereditaments required for the opening and extending of SECOND STREET, from Howell Avenue to Jackson Avenue, and THIRD STREET, from Queens Boulevard to Woodside Avenue, and from Stryker Avenue to Jackson Avenue, in the 2d Ward, Borough of Queens, City of New York.

NOTICE IS HEREBY GIVEN TO ALL PERSONS interested in the above-entitled proceeding, and to the owner or owners, occupant or occupants of all houses and lots and improved and unimproved lands affected thereby, and to all others whom it may concern, to-wit: First.—That the undersigned, Commissioners of Estimate, have completed their estimate of damage, and that all persons interested in this proceeding, or in any of the lands, tenements and hereditaments and premises affected thereby, having any objection thereto, do file their said objections in writing, duly verified, with them at their office, in the Municipal Building, Court House Square, Long Island City, in the Borough of Queens, in the City of New York, on or before the 8th day of November, 1915, and that the said Commissioners will hear parties so objecting, and for that purpose will be in attendance at their said office on the 5th day of November, 1915, at 2 o'clock P. M.

for the 8th day of November, 1915, and that the said Commissioners will hear parties so objecting, and for that purpose will be in attendance at their said office on the 10th day of November, 1915, at 3 o'clock P. M.

Second.—That the undersigned, Commissioner of Assessment, has completed his estimate of benefit and that all persons interested in this proceeding, or in any of the lands, tenements and hereditaments and premises affected thereby, having any objection thereto, do file their said objections in writing, duly verified, with him at his office, in the Municipal Building, Court House Square, Long Island City, in the Borough of Queens, in the City of New York, on or before the 8th day of November, 1915, and that the said Commissioner will hear parties so objecting, and for that purpose will be in attendance at his said office on the 11th day of November, 1915, at 3 o'clock P. M.

Third.—That the Commissioner of Assessment has assessed any or all of such lands, tenements and hereditaments and premises as are within the area of assessment fixed and prescribed as the area of assessment for benefit by the Board of Estimate and Apportionment on the 3rd day of April, 1915, and that the said area of assessment includes all those lands, tenements and hereditaments and premises situate and being in the Borough of Queens, in the City of New York, which, taken together, are bounded and described as follows, viz.:

1. Beginning at a point on the southerly line of Jackson avenue, midway between Third street and Fourth street, and running thence southwardly along a line always midway between Third street and Fourth street, and the prolongation thereof, to a point distant 100 feet southerly from the southerly line of Stryker avenue; thence westwardly and parallel with Stryker avenue to the intersection with a line midway between Second street and Third street; thence northwardly along the said line midway between Second street and Third street and along the prolongation of the said line to the intersection with the southerly line of Howell avenue; thence westwardly along the southerly line of Howell avenue to the intersection with the prolongation of a line midway between First street and Second street; thence northwardly along the said line midway between First street and Second street and along the prolongations of the said line to the intersection with the southerly line of Jackson avenue; thence northwardly at right angles to Jackson avenue a distance of 200 feet; thence eastwardly and parallel with Jackson avenue to the intersection with a line at right angles to Jackson avenue and passing through the point of beginning; thence southwardly along the said line at right angles to Jackson avenue to the point or place of beginning.

2. Beginning at a point on a line midway between Third street and Fourth street, distant 100 feet northerly from the northerly line of Woodside avenue, the said distance being measured at right angles to Woodside avenue, and running thence southwardly along a line always midway between Third street and Fourth street, and the prolongations thereof, to a point distant 100 feet southerly from the southerly line of Queens boulevard; thence westwardly and parallel with Queens boulevard to the intersection with the prolongation of a line midway between Cleveland avenue and Third street; thence northwardly along the said line midway between Cleveland avenue and Third street and along the prolongation of the said line to a point distant 100 feet southerly from the southerly line of Greenpoint avenue, the said distance being measured at right angles to Greenpoint avenue; thence westwardly and parallel with Greenpoint avenue to the intersection with the centre line of Cleveland avenue; thence northwardly along the centre line of Cleveland avenue and its prolongation to the intersection with the prolongation of the centre line of Second street; thence northwardly along the centre line of Second street and the prolongation thereof to a point distant 100 feet northeasterly from the northeasterly line of Woodside avenue, the said distance being measured at right angles to Woodside avenue; thence southwardly and always distant 100 feet northeasterly from and parallel with the northeasterly line of Woodside avenue to the point or place of beginning.

Fourth.—That the abstracts of said estimate of damage and of said assessment for benefit, together with the damage and benefit maps, and also all the affidavits, estimates, proofs and other documents used by the Commissioners of Estimate and by the Commissioner of Assessment in making the same, have been deposited in the Bureau of Street Openings in the Law Department of The City of New York, in the Municipal Building, Court House Square, in the Borough of Queens, in said City, there to remain until the 10th day of November, 1915.

Fifth.—That, provided there be no objections filed to either of said abstracts, the reports as to awards and as to assessments for benefit herein will be presented for confirmation to the Supreme Court of the State of New York, Second Department, at a Special Term thereof for the hearing of motions, to be held in the County Court House in the Borough of Brooklyn, in the City of New York, on the 24th day of December, 1915, at the opening of the Court on that day.

Sixth.—In case, however, objections are filed to the foregoing abstracts of estimate and assessment, or to either of them, the motion to confirm the reports as to awards and as to assessments shall stand adjourned to the date to be hereafter specified in the notice provided in such cases to be given in relation to filing the final reports, pursuant to Sections 981 and 984 of the Greater New York Charter, as amended by Chapter 658 of the Laws of 1906.

Dated, New York, October 13th, 1915.
FRED G. DE WITT, JULIUS HARDER, RUDOLPH L. SHARF, Commissioners of Estimate.
FRED G. DE WITT, Commissioner of Assessment.
WALTER C. SHEPPARD, Clerk. 018,n4

SECOND DEPARTMENT.

In the Matter of the Application of The City of New York, relative to acquiring title, wherever the same has not been heretofore acquired for the same purpose in fee, to the lands, tenements and hereditaments required for the opening and extending of TWENTY-FOURTH AVENUE, from Stillwell Avenue to Cropsy Avenue, excluding the right-of-way of the Brooklyn, Bath and West End Railroad, in the 31st Ward, Borough of Brooklyn, The City of New York.

NOTICE IS HEREBY GIVEN TO ALL PERSONS interested in the above-entitled proceeding, and to the owner or owners, occupant or occupants of all houses and lots and improved and unimproved lands affected thereby, and to all others whom it may concern, to-wit: First.—That the undersigned, Commissioners of Estimate, have completed their estimate of damage, and that all persons interested in this proceeding, or in any of the lands, tenements and hereditaments and premises affected thereby, having any objection thereto, do file their said objections in writing, duly verified, with them at their office, No. 166 Montague Street, in the Borough of Brooklyn, in the City of New York, on or before the 3rd day of November, 1915, and that the said Commissioners will hear parties so objecting, and for that purpose will be in attendance at their said office on the 5th day of November, 1915, at 2 o'clock P. M.

that purpose will be in attendance at their said office on the 27th day of October, 1915, at 2.30 o'clock P. M.

Second.—That the undersigned, Commissioner of Assessment, has completed his amended and supplemental estimate of benefit and that all persons interested in this proceeding, or in any of the lands, tenements and hereditaments and premises affected thereby, having any objection thereto, do file their said objections in writing, duly verified, with him at his office, No. 166 Montague Street, in the Borough of Brooklyn, in the City of New York, on or before the 26th day of October, 1915, and that the said Commissioner will hear parties so objecting, and for that purpose will be in attendance at his said office on the 28th day of October, 1915, at 2.30 o'clock P. M.

Third.—That the Commissioner of Assessments has assessed any or all of such lands, tenements and hereditaments and premises as are within the area of assessment fixed and prescribed as the area of assessment for benefit by the Board of Estimate and Apportionment on the 15th day of June, 1911, and that the said area of assessment includes all those lands, tenements and hereditaments and premises situate and being in the Borough of Brooklyn, in the City of New York, which, taken together, are bounded and described as follows, viz.:

Beginning at a point on the northeasterly line of Cropsy avenue where it is intersected by a line midway between 23d avenue and 24th avenue, and running thence northeasterly along the said line midway between 23d avenue and 24th avenue to the intersection with the westerly line of Stillwell avenue; thence eastwardly at right angles to Stillwell avenue to the intersection with a line midway between Stillwell avenue and West 13th street; thence southwardly along the said line midway between Stillwell avenue and West 13th street to the intersection with a line at right angles to Stillwell avenue and passing through a point on its easterly side where it is intersected by the prolongation of a line midway between 24th avenue and 25th avenue; thence westwardly along the said line at right angles to Stillwell avenue to its easterly side; thence southwardly along the said line midway between 24th avenue and 25th avenue, and along the prolongation of the said line, to the intersection with the northeasterly line of Cropsy avenue; thence southwardly at right angles to Harway avenue to a point distant 100 feet southwesterly from its southwesterly side; thence northwesterly and always distant 100 feet southwesterly from and parallel with the southwesterly lines of Harway avenue and of Cropsy avenue to the intersection with a line at right angles to Cropsy avenue and passing through the point of beginning; thence north-easterly along the said line at right angles to Cropsy avenue to the point or place of beginning.

Fourth.—That the abstracts of said amended and supplemental estimate of damage and of said assessment for benefit, together with the damage and benefit maps, and also all the affidavits, estimates, proofs and other documents used by the Commissioners of Estimate and by the Commissioner of Assessment in making the same, have been deposited in the Bureau of Street Openings in the Law Department of The City of New York, No. 166 Montague Street, in the Borough of Brooklyn, in said City, there to remain until the 13th day of November, 1915.

Fifth.—That, provided there be no objections filed to either of said abstracts, the reports as to awards and as to assessments for benefit herein will be presented for confirmation to the Supreme Court of the State of New York, Second Department, at a Special Term thereof, to be held in the County Court House in the Borough of Brooklyn, in the City of New York, on the 15th day of December, 1915, at the opening of the Court on that day.

Sixth.—In case, however, objections are filed to the foregoing abstracts of estimate and assessment, or to either of them, the motion to confirm the reports as to awards and as to assessments shall stand adjourned to the date to be hereafter specified in the notice provided in such cases to be given in relation to filing the final reports, pursuant to Sections 981 and 984 of the Greater New York Charter, as amended by Chapter 658 of the Laws of 1906.

Dated, New York, October 14th, 1915.
GEO. A. STEVES, F. MATTHEW SAAUZE, JOHN M. DRENNAN, Commissioners of Estimate.
GEO. A. STEVES, Commissioner of Assessment.
ANDREW C. TROY, Clerk. 014,25

SECOND DEPARTMENT.

In the Matter of the Application of The City of New York, relative to acquiring title, wherever the same has not been heretofore acquired for the same purpose in fee, to the lands, tenements and hereditaments required for the opening and extending of FOURTH STREET, from Queens Boulevard to Jackson Avenue, and FIFTH STREET, from Queens Boulevard to Woodside Avenue, in the 2nd Ward, Borough of Queens, City of New York, as shown on a map or plan adopted by the Board of Estimate and Apportionment October 17, 1912, and approved by the Mayor October 24, 1912.

NOTICE IS HEREBY GIVEN TO ALL PERSONS interested in the above-entitled proceeding, and to the owner or owners, occupant or occupants of all houses and lots and improved and unimproved lands affected thereby, and to all others whom it may concern, to-wit:

First.—That the undersigned, Commissioners of Estimate, have completed their estimate of damage, and that all persons interested in this proceeding, or in any of the lands, tenements and hereditaments and premises affected thereby, having any objection thereto, do file their said objections in writing, duly verified, with them at their office, in the Municipal Building, Court House Square, Long Island City, in the Borough of Queens, in the City of New York, on or before the 3rd day of November, 1915, and that the said Commissioners will hear parties so objecting, and for that purpose will be in attendance at their said office on the 5th day of November, 1915, at 2 o'clock P. M.

Second.—That the undersigned, Commissioner of Assessment, has completed his estimate of benefit and that all persons interested in this proceeding, or in any of the lands, tenements and hereditaments and premises affected thereby, having any objection thereto, do file their said objections in writing, duly verified, with him at his office, in the Municipal Building, Court House Square, Long Island City, in the Borough of Queens, in the City of New York, on or before the 3rd day of November, 1915, and that the said Commissioner will hear parties so objecting, and for that purpose will be in attendance at his said office on the 5th day of November, 1915, at 3.30 o'clock P. M.

Third.—That the Commissioner of Assessments has assessed any or all of such lands, tenements and hereditaments and premises as are within the area of assessment fixed and prescribed as the area of assessment for benefit by the Board of Estimate and Apportionment on the 20th day of February, 1913, and that the said area of assessment includes all those lands, tenements and hereditaments and premises situate and being in the Borough of Queens, in the City of New York, which, taken together, are bounded and described as follows, viz.:

Beginning at a point on the southerly line of Jackson avenue midway between Fourth street and Fifth street, and running thence southwardly along a line always midway between Fourth street and Fifth street and the prolongation thereof to a point distant 100 feet northerly from the northerly line of Woodside avenue, the said distance being measured at right angles to Woodside avenue; thence eastwardly and always distant 100 feet northerly from and parallel with the northerly line of Woodside avenue to the intersection with a line bisecting the angle formed by the intersection of the prolongations of the centre lines of Fifth street and Wright place; thence southwardly along the said bisecting line to the intersection with a line distant 100 feet northerly from and parallel with the northerly line of Mansion place, the said distance being measured at right angles to Mansion place; thence eastwardly along the said line parallel with Mansion place to the intersection with a line distant 360 feet easterly from and parallel with the easterly line of Fifth street as this street is laid out between Skillman avenue and Queens boulevard, the said distance being measured at right angles to Fifth street; thence southwardly along the said line parallel with Fifth street and along the prolongation of the said line to the intersection with a line distant 100 feet southerly from and parallel with the southerly line of Queens boulevard, the said distance being measured at right angles to Queens boulevard; thence westwardly along the said line parallel with Queens boulevard to the intersection with the prolongation of a line midway between Third street and Fourth street as these streets are laid out where they adjoin Queens boulevard on the north; thence northwardly along a line always midway between Third street and Fourth street and along the prolongations of the said line to the intersection with the southerly line of Jackson avenue; thence northwardly at right angles to Jackson avenue a distance of 200 feet; thence eastwardly and parallel with Jackson avenue to the intersection with a line at right angles to Jackson avenue and passing through the point of beginning; thence southwardly along the said line at right angles to Jackson avenue to the point or place of beginning.

Fourth.—That the abstracts of said estimate of damage and of said assessment for benefit, together with the damage and benefit maps, and also all the affidavits, estimates, proofs and other documents used by the Commissioners of Estimate and by the Commissioner of Assessment in making the same, have been deposited in the Bureau of Street Openings in the Law Department of The City of New York, in the Municipal Building, Court House Square, in the Borough of Queens, in said City, there to remain until the 5th day of November, 1915.

Fifth.—That, provided there be no objections filed to either of said abstracts, the reports as to awards and as to assessments for benefit herein will be presented for confirmation to the Supreme Court of the State of New York, Second Department, at a Special Term thereof for the hearing of motions, to be held in the County Court House in the Borough of Brooklyn, in the City of New York, on the 17th day of December, 1915, at the opening of the Court on that day.

Sixth.—In case, however, objections are filed to the foregoing abstracts of estimate and assessment, or to either of them, the motion to confirm the reports as to awards and as to assessments shall stand adjourned to the date to be hereafter specified in the notice provided in such cases to be given in relation to filing the final reports, pursuant to Sections 981 and 984 of the Greater New York Charter as amended by Chapter 658 of the Laws of 1906.

Dated, New York, October 7th, 1915.

M. A. JONES, Chairman; ROBT. B. LAWRENCE, MICHAEL PETTE, Commissioners of Estimate.
WM. A. JONES, Commissioner of Assessment.
WALTER C. SHEPPARD, Clerk. 014,30

SECOND DEPARTMENT.

In the Matter of the Application of The City of New York, relative to acquiring title, wherever the same has not been heretofore acquired for the same purpose in fee, to the lands, tenements and hereditaments required for the opening and extending of 72ND STREET, from Fort Hamilton Avenue to 13th Avenue, and from 17th Avenue to 22nd Avenue; 73RD STREET, from 10th Avenue to 13th Avenue; 74TH STREET, from 10th Avenue to 11th Avenue, from 16th Avenue to the westerly line of New Utrecht Avenue, and from the easterly line of New Utrecht Avenue to 22nd Avenue, and 75TH STREET, from 10th Avenue to the westerly line of New Utrecht Avenue, and from the easterly line of New Utrecht Avenue to 22nd Avenue, in the 30th Ward, Borough of Brooklyn, The City of New York.

NOTICE IS HEREBY GIVEN TO ALL PERSONS interested in the above-entitled proceeding, and to the owner or owners, occupant or occupants of all houses and lots and improved and unimproved lands affected thereby, and to all others whom it may concern, to-wit:

First.—That the undersigned, Commissioners of Estimate, have completed their estimate of damage, and that all persons interested in this proceeding, or in any of the lands, tenements and hereditaments and premises affected thereby, having any objection thereto, do file their said objections in writing, duly verified, with them at their office, No. 166 Montague Street, in the Borough of Brooklyn, in the City of New York, on or before the 3rd day of November, 1915, and that the said Commissioners will hear parties so objecting, and for that purpose will be in attendance at their said office on the 4th day of November, 1915, at 3.30 o'clock P. M.

Second.—That the undersigned, Commissioner of Assessment, has completed his estimate of benefit and that all persons interested in this proceeding, or in any of the lands, tenements and hereditaments and premises affected thereby, having any objection thereto, do file their said objections in writing, duly verified, with him at his office, No. 166 Montague Street, in the Borough of Brooklyn, in the City of New York, on or before the 3rd day of November, 1915, and that the said Commissioner will hear parties so objecting, and for that purpose will be in attendance at his said office on the 5th day of November, 1915, at 3.30 o'clock P. M.

Third.—That the Commissioner of Assessments has assessed any or all of such lands, tenements and hereditaments and premises as are within the area of assessment for benefit by the Board of Estimate and Apportionment on the 26th day of March, 1909, and that the said area of assessment includes all those lands, tenements and hereditaments and premises situate and being in the Borough of Brooklyn, in the City of New York, which, taken together, are bounded and described as follows, viz.:

Beginning at a point on the prolongation of a line midway between Seventy-first street and Seventy-second street, distant 100 feet southeasterly from the southeasterly line of Twenty-second avenue, and running thence southwestwardly and parallel with Twenty-second avenue to a point midway between Seventy-eighth street and Seventy-ninth street; thence northwardly along a line midway between Seventy-eighth street and Seventy-ninth street to a point distant 350 feet northwesterly from the northwesterly line of Tenth avenue; thence northwardly and parallel

led with Tenth avenue to a point midway between Seventy-second street and Seventy-third street; thence northwesterly along a line midway between Seventy-second street and Seventy-third street to the intersection with a line distant 100 feet northwesterly from and parallel with the northwesterly line of Fort Hamilton avenue, the said distance being measured at right angles to Fort Hamilton Avenue; thence northwesterly along the said line parallel with Fort Hamilton Avenue to a point midway between Seventy-first street and Seventy-second street; thence southwesterly along a line midway between Seventy-first street and Seventy-second street and along the prolongation of the said line to the point or place of beginning. Excluding, however, from the above-described area such lands as may be exempt from assessment under the provisions of section 992 of the Charter.

Fourth.—That the abstracts of said estimate of damage and of said assessment for benefit, together with the damage and benefit maps, and also the affidavits, estimates, proofs and other documents used by the Commissioners of Estimate and by the Commissioner of Assessment in making the same, have been deposited in the Bureau of Street Openings in the Law Department of The City of New York, No. 166 Montague Street, in the Borough of Brooklyn in said City, there to remain until the 13th day of November, 1915.

Fifth.—That, provided there be no objections filed to either of said abstracts, the reports as to awards and as to assessments for benefit herein will be presented for confirmation to the Supreme Court of the State of New York, Second Department, at a Special Term thereof, to be held in the County Court House in the Borough of Brooklyn, in the City of New York, on the 15th day of December, 1915, at the opening of the Court on that day.

Sixth.—In case, however, objections are filed to the foregoing abstracts of estimate and assessment, or to either of them, the motion to confirm the reports as to awards and as to assessments shall stand adjourned to the date to be hereafter specified in the notice provided in such cases to be given in relation to filing the final reports, pursuant to Sections 981 and 984 of the Greater New York Charter, as amended by Chapter 658 of the Laws of 1906.

Dated New York, October 14th, 1915.
EDMUND D. HENNESSY, HIRAM THOMAS, FRANK V. KELLY, Commissioners of Estimate, EDMUND D. HENNESSY, Commissioner of Assessment.
ANDREW C. TROY, Clerk. o14,30

Application for Appointment of Commissioners.

SECOND DEPARTMENT.

In the Matter of the Application of The City of New York, relative to acquiring title, wherever the same has not been heretofore acquired for the same purpose in fee, to the lands, tenements and hereditaments required for the opening and extending of FISK AVENUE, from Queens Boulevard to Broadway, in the Second Ward, Borough of Queens, City of New York.

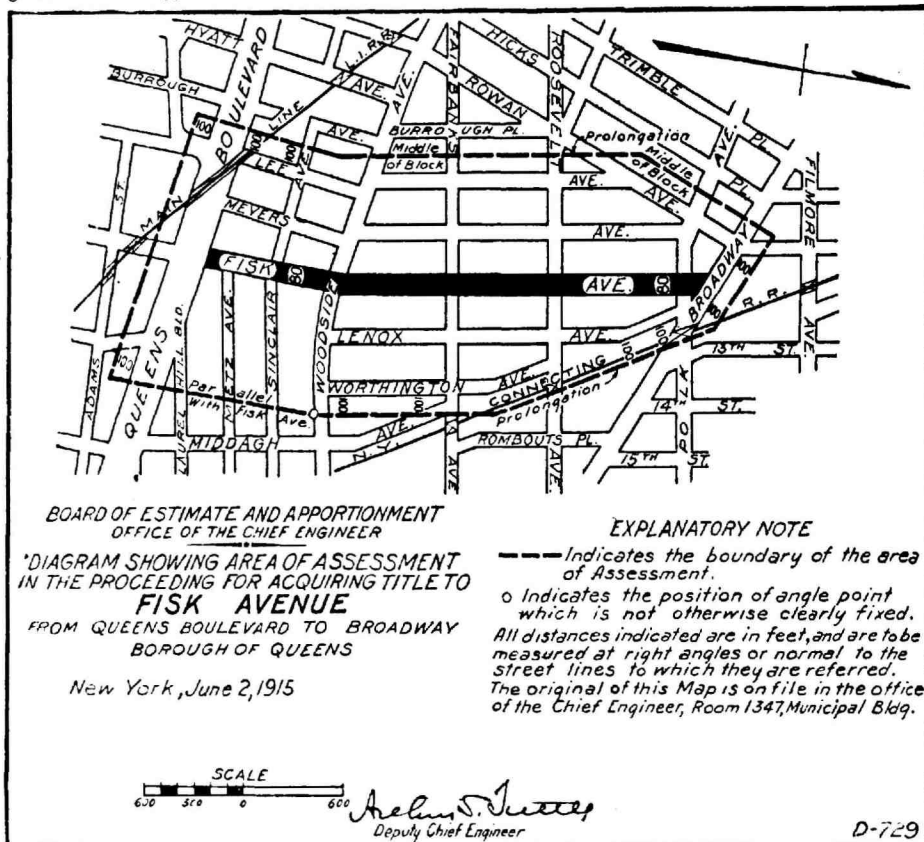
PURSUANT TO THE STATUTES IN SUCH cases made and provided, notice is hereby given that an application will be made to the

Supreme Court of the State of New York, Second Department, at a Special Term, Part 1, of said Court, to be held for the hearing of motions, in the County Court-house, in the County of Kings, in the Borough of Brooklyn, in The City of New York, on the 22nd day of October, 1915, at the opening of the Court on that day, or as soon thereafter as counsel can be heard thereon, for the appointment of Commissioners of Estimate and a Commissioner of Assessment in the above-entitled matter.

The nature and extent of the improvement hereby intended is the acquisition of title by The City of New York, in fee, for the use of the public, to all the lands and premises, with the buildings thereon and the appurtenances thereto belonging, required for the opening and extending of Fisk Avenue, from Queens Boulevard to Broadway, in the Second Ward, Borough of Queens, City of New York, being the following-described lots, pieces or parcels of land, viz.:

Beginning at a point formed by the intersection of the westerly line of Fisk Avenue with the southerly line of Broadway. Running thence easterly for 100.91 feet along the southerly line of Broadway to the easterly line of Fisk Avenue. Thence southerly, deflecting to the right 52° 26' 44" for 2,210.93 feet along the easterly line of Fisk Avenue to the northerly line of Woodside Avenue. Thence southerly, deflecting to the right 12° 35' 31" for 70.27 feet along the easterly line of Fisk Avenue to the southerly line of old Woodside Avenue. Thence southerly, deflecting to the left 0° 26' 27" for 752.90 feet along the easterly line of Fisk Avenue to the northerly line of Queens Boulevard. Thence westerly, deflecting to the right 100° 06' 51" for 81.26 feet along the northerly line of Queens Boulevard to the westerly line of Fisk Avenue. Thence northerly, deflecting to the right 79° 53' 09" for 744.91 feet along the westerly line of Fisk Avenue to the southerly line of Woodside Avenue. Thence northerly, deflecting to the left 3° 43' 50" for 83.36 feet along the westerly line of Fisk Avenue to the northerly line of Woodside Avenue. Thence northerly, for 2,235.58 feet, along the westerly line of Fisk Avenue to the southerly line of Broadway, the point or place of beginning.

Fisk Avenue, extending from Queens Boulevard to Broadway, in the Second Ward, Borough of Queens, City of New York, is laid down upon Section 10 of Final Maps of the Borough of Queens; approved by the Board of Estimate and Apportionment November 2, 1911; by the Mayor November 18, 1911, copies of which were filed at the office of the President of the Borough of Queens February 28, 1912, at the office of the Clerk of the County of Queens at Jamaica February 26, 1912, and at the office of the Corporation Counsel of The City of New York April 19, 1913. The Board of Estimate and Apportionment by a resolution adopted on the 1st day of July, 1915, determined that the area of assessment for benefit in this proceeding be fixed and determined to be as shown on the following diagram:



Dated, New York, October 9th, 1915.
LAMAR HARDY, Corporation Counsel, Municipal Building, Borough of Manhattan, City of New York. o9,21

Applications to Amend Proceedings.

SECOND DEPARTMENT.

In the matter of the Application of The City of New York, relative to acquiring title to a perpetual easement to the lands, tenements and hereditaments required for the purpose of constructing and maintaining a sewer outlet at the foot of NORTH 12TH STREET, as shown on a map adopted by the Board of Estimate and Apportionment on May 16, 1912, in the 14th Ward, Borough of Brooklyn, City of New York.

NOTICE IS HEREBY GIVEN THAT AN APPLICATION will be made to the Supreme Court at a Special Term thereof for the hearing of motions, to be held in and for the County of Kings at the County Court House, in the Bor-

ough of Brooklyn, City of New York, on the 21st day of October, 1915, at the opening of the Court on that day, or as soon thereafter as Counsel can be heard, for an order amending the above entitled proceeding so that the said plan, prepared by the President of the Borough of Brooklyn, showing land in which it is necessary to acquire a title of perpetual easements for the purpose of constructing and maintaining a sewer outlet at the foot of North 12th Street, being portion of Lot 1, Block 2287, Section 8 of the Land Map of the County of Kings, Borough of Brooklyn, which map bears date the 22nd day of January, 1915, and was approved by resolution of the Board of Estimate and Apportionment adopted at a meeting of the said Board held on the 16th day of April, 1915, and for such other and further relief as in the premises may be just and proper.

Dated, New York, October 7th, 1915.
LAMAR HARDY, Corporation Counsel, 166 Montague Street, Brooklyn, N. Y. o7,19

BOARD OF WATER SUPPLY.

Proposals.

SEALED BIDS WILL BE RECEIVED BY the Board of Water Supply, at its offices, twenty-second floor, Municipal Building, Park Row, Centre and Chambers Streets, New York City, until 11 A. M. on

TUESDAY, OCTOBER 26, 1915,

for

CONTRACT 128.
FOR THE CONSTRUCTION OF TWO CONCRETE-STONE AND BRICK BUILDINGS AT THE UPTAKE AND DOWNTAKE CHAMBERS OF HILL VIEW RESERVOIR, IN THE CITY OF YONKERS, WESTCHESTER COUNTY, NEW YORK. THE LARGER ONE OF THE BUILDINGS IS, APPROXIMATELY, 125 FEET BY 80 FEET BY 35 FEET AND THE OTHER IS SOMEWHAT SMALLER. THE SUBSTRUCTURES OR FOUNDATIONS OF THESE BUILDINGS HAVE BEEN

BUILT AND THE CITY WILL FURNISH AND ERECT THE ROOF COVERS FOR THE BUILDINGS.

A statement of the work required and further information are given in the Information for Bidders, forming part of the contract. At the above place and time the bids will be publicly opened and read. The award of the contract, if awarded, will be made by the Board as soon thereafter as practicable. The Board reserves the right to reject any and all bids.

Two or more bonds, the aggregate amount of which shall be seventy thousand dollars (\$70,000), will be required for the faithful performance of the contract.

No bid will be received and deposited unless accompanied by a certified check upon a National or State bank, drawn to the order of the Comptroller of The City of New York to the amount of three thousand five hundred dollars (\$3,500).

Time allowed for the completion of the work is 10 months from the service of notice by the Board to begin work.

Pamphlets containing information for bidders,

forms of proposal, contract, specifications, contract drawings, etc., can be obtained at the above address, at the office of the Secretary, upon application in person or by mail, by depositing the sum of ten dollars (\$10) in cash or its equivalent for each pamphlet. This deposit will be refunded upon the return of the pamphlets in acceptable condition within thirty days from the date on which bids are to be opened.

For further particulars apply to the office of the Principal Assistant Engineer at the above address.

CHARLES STRAUSS, President; CHARLES N. CHADWICK, JOHN F. GALVIN, Commissioners of the Board of Water Supply.
GEORGE FEATHERSTONE, Secretary. o7,26

Note: See General Instructions to Bidders on last page, last column, of the "City Record," so far as applicable hereto and not otherwise provided for.

SEALED BIDS WILL BE RECEIVED BY the Board of Water Supply, at its offices, twenty-second floor, Municipal Building, Park Row, Centre and Chambers Streets, New York City, until 11 A. M. on

TUESDAY, OCTOBER 19, 1915,

for

CONTRACT 166.
FOR THE ERECTION OF TWO STEEL FRAME BUILDINGS, GALVANIZED STEEL COVERED, FOR THE DRAINAGE CHAMBERS, AT SHAFTS 11 AND 21 OF THE CITY TUNNEL OF CATSKILL AQUEDUCT, NEW YORK CITY. BOTH BUILDINGS ARE OF APPROXIMATELY THE SAME SIZE. THE LARGER ONE BEING ABOUT 48 FEET BY 40 FEET BY 83 FEET. THE SUBSTRUCTURES OR FOUNDATIONS OF THESE BUILDINGS ARE BEING BUILT UNDER OTHER CONTRACTS.

A statement of the work required and further information are given in the Information for Bidders, forming part of the contract. At the above place and time the bids will be publicly opened and read. The award of the contract, if awarded, will be made by the Board as soon thereafter as practicable. The Board reserves the right to reject any and all bids.

A bond in the sum of eighteen thousand dollars (\$18,000) will be required for the faithful performance of the contract.

No bid will be received and deposited unless accompanied by a certified check upon a National or State bank, drawn to the order of the Comptroller of The City of New York to the amount of nine hundred dollars (\$900).

Time allowed for the completion of the work is 7 calendar weeks from the service of notice that the foundations are ready for the erection of the steel.

Pamphlets containing information for bidders, forms of proposal and contract, specifications, etc., and pamphlets of contract drawings can be obtained at the above address, at the office of the Secretary, upon application in person or by mail, by depositing the sum of ten dollars (\$10) in cash or its equivalent for each pamphlet.

This deposit will be refunded upon the return of the pamphlets in acceptable condition within thirty days from the date on which bids are to be opened.

For further particulars apply to the office of the Principal Assistant Engineer at the above address.

CHARLES STRAUSS, President; CHARLES N. CHADWICK, JOHN F. GALVIN, Commissioners of the Board of Water Supply.
GEORGE FEATHERSTONE, Secretary.

Note: See General Instructions to Bidders on last page, last column, of the "City Record," so far as applicable hereto and not otherwise provided for. s30,019

NOTICE TO BIDDERS AT SALES OF OLD BUILDINGS, ETC.

TERMS AND CONDITIONS UNDER WHICH BUILDINGS, ETC., WILL BE SOLD FOR REMOVAL FROM CITY PROPERTY.

THE BUILDINGS AND APPURTENANCES thereto will be sold to the highest bidder, who must pay cash or certified check, drawn to the order of the Comptroller of The City of New York, and must also give a certified check or cash in half the amount of the purchase price as security for the faithful performance of the terms and conditions of the sale. Where the amount of the purchase price does not equal or exceed the sum of \$50, the sum of \$50 shall be the amount of the security to be deposited. This security may at any time after the expiration of the contract period be applied by the City to the cost of completing any of the work required under the contract, but unfinished at the expiration of the contract period.

The purchaser shall not lease, occupy, cause or permit the building or buildings, etc., purchased by him to be used or occupied for any purpose other than that of their speedy removal nor shall he collect any rental or other revenue for the use of either the land or the buildings, etc., situated thereon. The breach of either or any of these conditions shall forthwith void the sale and cause immediate forfeiture of the purchase money and the security deposited for the faithful performance of the conditions of the sale. The placing therein or permitting the occupancy of any such building by any tenant free, for rent or otherwise, excepting the necessary watchmen or the workmen engaged in the actual demolition thereof, shall of itself be a breach of the above conditions of sale.

The sale will be as of the condition of the property on date of delivery thereof to the purchaser. The City of New York will not be responsible for any change or loss which may occur in the condition of the buildings, or their appurtenances between the time of the sale thereof and the time of delivering possession to the purchaser, after being properly vacated of all tenants. The sale and delivery to purchaser will be made as nearly together as the circumstances of vacating the structures of their tenants will permit.

All the material of the buildings, sheds, walks, structures and cellars of whatsoever nature, with their exterior and interior fixtures, appurtenances and foundations of all kinds, except the exterior walls of the buildings and their foundations and the sidewalks and curb in front of said buildings, extending within the described area, shall be torn down and removed from the premises. None of the dirt, debris or waste resulting from demolition shall be allowed to remain on the premises, except old mortar or plaster only, which may be left, but not higher at any point than two feet below the curb opposite that point. The exterior walls and their foundations shall be taken down only to a plane whose elevation shall be the level of the curb in front of the building. Where there is no curb the elevation of the surrounding ground shall be considered curb level. All wells, cesspools, sinks, etc., existing on the property must be filled to the level of the surrounding ground with clean earth.

The purchaser at the sale shall also withdraw and remove all abandoned water taps and old service mains, and in place thereof cause to be inserted a brass plug in the main water pipe in the street, in compliance with the rules and regulations of the Department of Water Supply, Gas and Electricity, and furnish the Department of Finance with a certificate from the Department of Water Supply, Gas and Electricity that this has been performed.

The purchaser at the sale shall also remove all house sewer connections to the main sewer in the street and the openings of the main sewer in street shall be properly closed in compliance with the directions of the Bureau of Sewers in the Borough in which the buildings are situated, and furnish the Department of Finance with a certificate from the Bureau of Sewers that the work has been properly performed.

The permit for an opening in the street to be obtained by and at the expense of the purchaser of the building.

Failure to remove said buildings, appurtenances, or any part thereof, within thirty days from the day of possession will work forfeiture of ownership of such buildings, appurtenances, or portion as shall then be left standing, together with all moneys paid by said purchaser on account thereof at the time of the sale, and the bidder's assent to the above conditions being understood to be implied by the act of bidding, and The City of New York will, without notice to the purchaser, cause the same to be removed, and the cost and expense thereof charged against the security above mentioned.

The work of removal must be carried on in every respect in a thorough and workmanlike manner, and must be completed within thirty days from the day of possession, and the successful bidder will provide and furnish all materials of labor and machinery necessary thereto, and will place proper and sufficient guards and fences and warning signs by day and night for the prevention of accidents, and will indemnify and save harmless The City of New York, its officers, agents and servants, and each of them, against any and all suits and actions, claims and demands of every name and description brought against it, them or any of them, and against and from all damage and costs to which it, they or any of them be put by reason of injury to the person or property of another, resulting from negligence or carelessness in the performance of the work, or in guarding the same, or from any improper or defective materials or machinery, implements or appliances used in the removal of said buildings.

Where party walls are found to exist between buildings purchased by different bidders, the materials of said party walls shall be understood to be equally divided between the separate purchasers.

Party walls and fences, when existing against adjacent property not sold, shall not be taken down. All furrings, plaster, chimneys, protecting brick, etc., on the faces of such party walls are to be taken down and removed. The walls shall be made permanently self-supporting, beam holes, etc., bricked up, and the wall pointed and made to exclude wind and rain and present a clean exterior. The roofs and adjacent buildings shall be properly flashed and painted and made watertight where they have been disturbed by the operations of the Contractor.

The Comptroller of The City of New York reserves the right on the day of sale to withdraw from sale any of the buildings, parts of buildings and machinery included therein, or to reject any and all bids; and it is further

Resolved, That while the said sale is held under the supervision of the Commissioners of the Sinking Fund, the Comptroller is authorized to cause the sale to be advertised and to direct the sale thereof as financial officer of the City.

PROPOSALS FOR BIDS AND ESTIMATES FOR THE CITY OF NEW YORK.

NOTICE TO CONTRACTORS.

GENERAL INSTRUCTIONS TO BIDDERS.

The person or persons making a bid or estimate for any services, work, materials or supplies for The City of New York, or for any of its departments, bureaus or offices, shall furnish the same in a sealed envelope, indorsed with the title of the supplies, materials, work or services for which the bid or estimate is made, with his or their name or names and the date of presentation to the President or Board or to the head of the Department at his or its office, on or before the date and hour named in the advertisement for the same, at which time and place the estimates received will be publicly opened by the President or Board or head of said Department and read, and the award of the contract made according to law as soon thereafter as practicable.

Each bid or estimate shall contain the name and place of residence of the person making the same, and names of all persons interested with him therein, and, if no other person be so interested, it shall distinctly state that fact; also, that it is made without any connection with any other person making an estimate for the same purpose, and is in all respects fair and without collusion or fraud, and that no member of the Board of Aldermen, head of a department, chief of a bureau, deputy thereof, or clerk therein, or other officer of The City of New York is, shall be or become interested, directly or indirectly, as contracting party, partner, stockholder, surety or otherwise in or in the performance of the contract, or in the supplies, work or business to which it relates, or in any portion of the profits thereof. The bid or estimate must be verified by the oath, in writing, of the party or parties making the estimate that the several matters stated herein are in all respects true.

No bid or estimate will be considered unless as a condition precedent to the reception or consideration of any proposal, it be accompanied by a certified check upon one of the State or National banks of The City of New York, drawn to the order of the Comptroller, or money or corporate stock or certificates of indebtedness of any nature issued by The City of New York, which the Comptroller shall approve as of equal value with the security required in the advertisement to the amount of not less than three nor more than five per centum of the amount of the bond required, as provided in section 420 of the Greater New York Charter.

The amount shall be as specified in the proposals or instructions to bidders and shall not be in excess of 5 per cent.

The certified check or money should not be inclosed in the envelope containing the bid or estimate, but should be either inclosed in a separate envelope addressed to the head of the Department, President or Board, or submitted personally upon the presentation of the bid or estimate.

For particulars as to the quantity and quality of the supplies, or the nature and extent of the work reference must be made to the specifications, schedules, plans, etc., on file in the said office of the President, Board or Department.

No bid shall be accepted from or contract awarded to any person who is in arrears to The City of New York upon debt or contract, or who is a defaulter, as surety or otherwise, upon any obligation of the City.

The contract must be bid for separately. The right is reserved in each case to reject all bids or estimates if it is deemed to be for the interest of the City so to do.

Bidders will write out the amount of their bids or estimates in addition to inserting the same in figures.

Bidders are requested to make their bids or estimates upon the blank forms prepared and furnished by the City, a copy of which, with the proper envelope in which to inclose the bid, together with a copy of the contract, including the specifications, in the form approved by the Corporation Counsel, can be obtained upon application therefor at the office of the Department for which the work is to be done. Plans and drawings of construction work may also be seen there.