

THE CITY RECORD.

VOL. XXXIII.

NEW YORK, FRIDAY, FEBRUARY 3, 1905.

NUMBER 9653.

THE CITY RECORD.

OFFICIAL JOURNAL OF THE CITY OF NEW YORK.

Published Under Authority of Section 1526, Greater New York Charter, by the

BOARD OF CITY RECORD.

GEORGE B. McCLELLAN, Mayor.

JOHN J. DELANY, CORPORATION COUNSEL.

EDWARD M. GROUT, COMPTROLLER.

PATRICK J. TRACY, SUPERVISOR.

Published daily, except legal holidays.

Subscription, \$9.30 per year, exclusive of supplements. Three cents a copy.

SUPPLEMENTS: Civil List (containing names, salaries, etc., of the city employees), 25 cents; Canvass, 10 cents; Registry Lists, 5 cents each assembly district; Law Department and Finance Department supplements, 10 cents each; Annual Assessed Valuation of Real Estate, 25 cents each section of Manhattan.

Published at Room 2, City Hall (north side), New York City.

Entered as Second-class Matter, Post Office at New York City.

TABLE OF CONTENTS.

Aldermen, Board of—		Health, Department of—(Continued).	
Public Notices	886	Proposals	894
Aqueduct Commission—		Report for Week ending January 28,	
Public Notice	889	1905	878
Armory Commissioners, Board of—		Manhattan, Borough of—	
Proposals	892	Proposals	888
Assessors, Board of—		Report of Bureau of Buildings,	
Public Notices	890	Week ending January 21, 1905.	886
Board Meetings	893	Municipal Civil Service Commission—	
Bridges, Department of—		Public Notices	895
Proposals	892	Notice to Contractors	900
Bronx, Borough of—		Official Borough Papers	892
Proposals	889	Official Directory	886
Public Notices	889	Official Papers	895
Report of President, Week ending		Parks, Department of—	
January 25, 1905	879	Proposals	893
Brooklyn, Borough of—		Plumbers, Examining Board of—	
Proposals	895	Report for Year ending December	
Changes in Departments	886	31, 1904	878
Change of Grade Damage Commission—		Police, Department of—	
Public Notice	900	Owners Wanted for Lost Property..	889
Correction, Department of—		Public Administrator—	
Proposals	892	Statement and Return of Moneys	
Report of Transactions, January 9		Received for the Month of Janu-	
to 15, 1905	885	ary, 1905	884
Docks and Ferries, Department of—		Public Charities, Department of—	
Proposals	892	Proposals	891
Public Notice	892	Richmond, Borough of—	
Education, Department of—		Report of Commissioner of Public	
Proposals	893	Works, Week ending October	
Estimate and Apportionment, Board of—		29, 1904	884
Minutes of Meeting of January 20,		Street Cleaning, Department of—	
1905	869	Ashes, etc., for Filling in Lands....	894
Public Notices	892	Auction Sale	893
Executive Department—		Proposals	893
Appointments by the Mayor	886	Supreme Court—	
Finance, Department of—		Acquiring Title to Lands, etc.....	895
City Chamberlain's Report for Week		Proposals	896
ending January 7, 1905	880	Taxes and Assessments, Department of—	
Notices to Property-owners	894	Public Notice	895
Public Notice	894	Water Supply, Gas and Electricity, De-	
Health, Department of—		partment of—	
Minutes of Meeting of December 28,		Auction Sale	893
1904	873		

BOARD OF ESTIMATE AND APPORTIONMENT.

MINUTES, BOARD OF ESTIMATE AND APPORTIONMENT, CITY OF NEW YORK, ROOM 16, CITY HALL, FRIDAY, JANUARY 20, 1905.

The Board met in pursuance of an adjournment.

Present—George B. McClellan, Mayor; Edward M. Grout, Comptroller; Charles V. Fornes, President, Board of Aldermen; John F. Ahearn, President, Borough of Manhattan; Martin W. Littleton, President, Borough of Brooklyn; Louis F. Haffen, President, Borough of The Bronx; Joseph Cassidy, President, Borough of Queens; George Cromwell, President, Borough of Richmond.

Hon. George B. McClellan, Mayor, presiding.

After disposing of the Public Improvement Calendar, the following financial matters were considered:

The Secretary presented the following resolution transferring \$45,000 from various appropriations made for 1904, to the appropriation made to the Board of City Record for 1904, entitled "Printing, Stationery and Blank Books for City Departments and Offices":

Resolved, That the sum of forty-five thousand dollars (\$45,000) be and the same is hereby transferred from appropriations made for the year 1904, entitled and as follows:	
"Department of Finance—Salaries: Chamberlain's Office"	\$2,000 00
"Redemption of the City Debt"	18,000 00
"Department of Water Supply, Gas and Electricity, Borough of Brooklyn—	
"Salaries—Office of Deputy Commissioner"	2,417 58
"Salaries—Office of Water Registrar"	14,000 00
"Salaries—Laboratory"	1,082 42
"Salaries—Lighting and Electricity"	7,500 00
	<hr/>
	\$45,000 00

—the same being in excess of the amounts required for the purposes thereof, to the appropriation made to the Board of City Record for the same year, entitled "Printing, Stationery and Blank Books for City Departments and Offices," the amount of said appropriation being insufficient.

Which was adopted by the following vote:

Affirmative—The Mayor, the Comptroller, the President of the Board of Aldermen, the President of the Borough of Manhattan, the President of the Borough of Brooklyn, the President of the Borough of The Bronx, the President of the Borough of Queens and the President of the Borough of Richmond—16.

The Secretary presented the following resolution amending a resolution adopted by the Board of Estimate and Apportionment December 16, 1904, authorizing the issue of \$1,000,000 Corporate Stock, by striking out the words "to meet the requirements under

the contract with John B. McDonald for the construction and operation of the Rapid Transit Railroad of The City of New York, and for the purchase of real estate or interest therein"—and inserting in place thereof the words "to the purchase of real estate or interest therein, to meet the requirements under the contract with John B. McDonald for the construction and operation of the Rapid Transit Railroad of The City of New York":

Resolved, That the resolution adopted by the Board of Estimate and Apportionment December 16, 1904, authorizing the issue of Corporate Stock in the sum of one million dollars, the proceeds whereof to be applied to meet the requirements under the contract with John B. McDonald for the construction and operation of the Rapid Transit Railroad of The City of New York, and for the purchase of real estate or interest therein, be and the same is hereby amended to read as follows:

Resolved, That, pursuant to the provisions of law and a requisition of the Board of Rapid Transit Commissioners, duly made by its President, under and pursuant to a resolution of said Board adopted December 15, 1904, the Comptroller be and is hereby authorized to issue Corporate Stock of The City of New York to an amount not exceeding one million dollars (\$1,000,000), the proceeds whereof to be applied to the purchase of real estate or interest therein, to meet the requirements under the contract with John B. McDonald for the construction and operation of the Rapid Transit Railroad of The City of New York.

Which was adopted by the following vote:

Affirmative—The Mayor, the Comptroller, the President of the Board of Aldermen, the President of the Borough of Manhattan, the President of the Borough of Brooklyn, the President of the Borough of The Bronx, the President of the Borough of Queens and the President of the Borough of Richmond—16.

The Secretary presented a resolution of the Board of Aldermen relative to the alteration or change of a part of the route of the Spuyten Duyvil and Port Morris Railroad, etc.

Referred to the Comptroller and the President of the Borough of The Bronx.

The Secretary presented a resolution of the Board of Aldermen requesting the fixing of the salary of the position of Cashier in the office of the City Clerk at \$2,100 per annum.

Laid over for one week.

The Secretary presented the following communication from the Comptroller requesting the fixing of the salaries of the position of Examiner in the Department of Finance at the rates of \$2,850, \$2,700 and \$2,550 per annum:

CITY OF NEW YORK—DEPARTMENT OF FINANCE,
COMPTROLLER'S OFFICE,
JANUARY, 19, 1905.

To the Board of Estimate and Apportionment:

GENTLEMEN—Pursuant to the provisions of section 56 of the Great New York Charter, request is hereby made that additional salaries for the position of Examiner in the Department of Finance be established at the following grades: \$2,550, \$2,700 and \$2,850 per annum.

No grades at these salaries have been established in this Department, and I accordingly desire to have such grades created.

Respectfully,

EDWARD M. GROUT, Comptroller.

The following resolution was offered:

Resolved, That the Board of Estimate and Apportionment hereby recommends to the Board of Aldermen, in accordance with the provisions of section 56 of the Greater New York Charter, that the salaries of the following position in the Department of Finance be fixed as follows:

	Per annum.
Examiner	\$2,850 00
Examiner	2,700 00
Examiner	2,550 00

Which was adopted by the following vote:

Affirmative—The Mayor, the Comptroller, the President of the Board of Aldermen, the President of the Borough of Manhattan, the President of the Borough of Brooklyn, the President of the Borough of The Bronx, the President of the Borough of Queens and the President of the Borough of Richmond—16.

The Secretary presented the following reports in relation to providing an additional water supply for The City of New York, by Wm. H. Burr, Rudolph Hering, John R. Freeman.

Which were ordered printed in the minutes and laid over for one week.

CITY OF NEW YORK, OFFICE OF THE MAYOR,
January 17, 1905.

Hon. JAMES W. STEVENSON, Secretary, Board of Estimate and Apportionment, No. 280 Broadway, City:

DEAR SIR—The Mayor directs me to transmit, for consideration by your Board, the inclosed three reports and accompanying maps from the Commission on Additional Water Supply for The City of New York.

Respectfully,

THOS. HASSETT, Assistant Secretary.

Report Concerning the Best Means of Securing an Additional Water Supply from the Catskill Mountain Region.

Commission:

WM. H. BURR, Chairman.
RUDOLPH HERING.
JOHN R. FREEMAN.

CITY OF NEW YORK, January 16, 1905.

Hon. GEORGE B. McCLELLAN, Mayor, Chairman, Board of Estimate and Apportionment, City of New York:

SIR—In response to the instructions of the Board of Estimate and Apportionment, transmitted through the Deputy Comptroller, and in accordance with the oral instructions received from yourself, the members of the former Commission on Additional Water Supply for The City of New York have examined the report of the Acting Chief Engineer of the Department of Water Supply, Gas and Electricity, made to the Commissioner of the same Department under date of November 10, 1904, recommending a plan for increasing the water supply of The City of New York by the creation of additional storage reservoirs in the Croton watershed, and for obtaining the waters of Esopus creek, Catskill creek and Schoharie creek, all in what is known as the Cats-

kill mountain region; also from local sources on Long Island and Staten Island, and the following report thereon is respectfully presented:

Under his plan the Acting Chief Engineer first recommends "building two more reservoirs in the Croton basin," thus creating additional available storage of 16,000 million gallons, and providing additional reservoir capacity in the Bronx river basin by which an increased storage of 2,000 million gallons will be available in addition to the new Croton reservoir after the completion of the new Croton dam. He stated that this total additional storage, including the new Croton reservoir, of 42,000 million gallons, "will allow the increase during dry years to the present supply of 100,000,000 gallons per day."

He then recommends sufficient additional construction, to be undertaken at once, to bring 300,000,000 gallons per day from the Catskill mountain region to the boroughs of Bronx and Brooklyn by deep tunnel aqueducts similar to the present new Croton aqueduct. This water would be brought from a great reservoir made by a dam on Esopus creek, at Olive Bridge, to a distributing reservoir formed by enlarging Rye pond; thence by two aqueducts to Morrisania, one of which is continued to Astoria. Distribution is made by 48-inch mains, tapping the aqueduct at Morrisania and leading from the end of the tunnel at Astoria to the distributing reservoir proposed to be built on Forest Hill in Brooklyn.

Starting northward from Astoria the aqueduct construction involves a single deep tunnel under the East river to a point in Morrisania, and from the latter two deep tunnels to Rye pond in the Bronx basin, a distance of 23 miles from Astoria. The size of the proposed double aqueduct from Morrisania to Rye pond is not given in the report of the Acting Chief Engineer, but he has informed this Commission that he contemplates two 10-foot 6-inch circular aqueducts, or their equivalents. From Rye pond, in a northerly direction, he plans a single deep tunnel circular aqueduct, 12 feet in diameter, or its equivalent, nearly to East Branch reservoir in the Croton basin, a distance of 19 miles; thence northwesterly to a point west of West Patterson, 52 miles from Astoria; thence due west in a straight line 16 miles to the Hudson river, and thence again in a northwesterly direction in a straight line 45 miles more to Olive Bridge dam of the Ashokan reservoir on Esopus creek.

This latter is a great storage reservoir, which, if the dam be built as proposed by the Acting Chief Engineer, so as to give an elevation of the water surface 555 feet above tide, will afford a total storage of about 57,100 million gallons.

The total length of deep tunnel aqueduct from Astoria to the Ashokan Reservoir is 97 miles. The magnitude of this part of the work can be realized more clearly when it is reflected that the total length of deep tunnel construction of the present New Croton Aqueduct is 29.85 miles, less than one-third of that of the plan under consideration.

The dimensions, kind of lining and character of materials penetrated in this deep tunnel aqueduct, or its general features of design, are not stated in the report referred to us, but the Acting Chief Engineer gave orally to this Commission the dimensions stated above and other information.

On referring to the map transmitted with the report it is found that no profile of the aqueduct line between East Branch and the Ashokan Reservoir, a distance of over 55 miles, was given, nor does it appear that any surveys or examinations of any kind whatever have actually been made on the ground for this portion of the proposed tunnel aqueduct. That portion of the aqueduct line extending from Morrisania to East Branch is an alignment practically identical with that examined by the Acting Chief Engineer about five years ago in connection with his Ten Mile river project for additional supply, but no new surveys or examinations appear to have been made for the purposes of his present report.

In searching for the data on which the estimates and the map covered by his report are based, this Commission does not find that any surveys or other field examinations have been made for the purpose of securing such data. Nor have any specifications or plans of the proposed aqueducts or reservoirs or of any structures or appurtenances of any description connected with any portion of the work been presented. The entire line from East Branch to Esopus creek, 55 miles in length, appears to have been located simply by laying down straight lines on the map, disregarding the topography of the country. Indeed, the Acting Chief Engineer so stated to this Commission.

The dimensions of the proposed deep tunnel aqueduct from Rye pond to Ashokan Reservoir, a little over 74 miles, i. e., 12 feet in diameter, gives it a little less capacity, with the same grade, than the present New Croton Aqueduct, and as stated in the report of the Acting Chief Engineer, it is intended to deliver 300 million gallons per day.

As the elevation of the water in the Rye Pond Reservoir, when full, would be 355 feet above tide, and that in the Ashokan Reservoir 555 feet above tide when full, sufficient gradient to produce a velocity insuring a 300 million gallon daily supply.

The time required for the construction of such a great deep tunnel aqueduct would depend chiefly upon the number of shafts along the line from which headings can be driven in both directions. As no field examinations or investigations were made for the purpose of locating this aqueduct line, no studies have been made as to the number or the most available locations for shafts, or the least practicable distances between them. Under such conditions no reliable estimates in detail of either cost or time required for construction can be made, nor apparently were they attempted. As the dimensions of the aqueduct and quantity of water to be delivered were assumed closely, like corresponding quantities for the present new Croton Aqueduct, the average cost of the latter, i. e., \$500,000 per mile, appears to have been taken as the estimate of probable cost of the proposed aqueduct. No estimates of quantities of material required were made, as no data necessary for such estimates were secured. The crossing of the aqueduct under the Hudson river was located near the mouth of Wappinger creek, south of New Hamburg, because, as the Acting Chief Engineer informed this Commission, it has long been supposed that a ledge of rock formed the bed of the river at that point.

This 97 miles of deep aqueduct tunnel is intended to deliver 300 million gallons of water per day to The City of New York at an elevation of 300 feet above sea level at the City limits, and it is recommended for immediate construction.

The preceding statement covers the main features of the first installment of additional supply proposed in the report under consideration so far as they can be determined in the absence of surveys, investigations and other sources of exact information usually considered essential in designing and setting forth a proposed great engineering work. His report contemplates another aqueduct of equal capacity, and probably of greater length, to be constructed subsequently, to deliver an equal quantity from the Catskill region, at the same elevation at the City limit. His report further proposes that ultimately a third aqueduct of about the same length as the latter shall be constructed for the purpose of drawing also 300 million gallons per day from the lower waters of both Catskill and Esopus creeks to be delivered into Jerome Park Reservoir at an elevation of 135 feet above tide level. No estimates of cost are presented for these latter two aqueducts, there being given no data whatever as to quantities or location. If it may be presumed that the cost of each of these aqueducts is practically the same as that recommended to be constructed immediately, the total cost of the three aqueducts, reservoirs and other appurtenances would be but little, if any, under \$275,000,000 to secure the future 900 million gallons of the daily additional supply, which his report assumes that this region would furnish.

It is also stated in the report that by the utilization of some local sources the Borough of Brooklyn may receive an additional supply of 20 million gallons per day, and that the Borough of Queens may receive an additional supply of 10 million gallons per day. Similarly the Acting Chief Engineer is of the opinion that an additional local supply of 2,500,000 gallons per day may be made available for the Borough of Richmond, but that any further additional supply for that borough "would have to be obtained outside of the borough."

Regarding the additional supplies for the boroughs of Brooklyn and Queens, this Commission repeats the conclusions contained in its previous report that the available ground water sources on Long Island be developed as far as practicable, and it is also of the opinion that any further supply for the Borough of Richmond should be obtained outside of the borough.

A careful examination of the details of the report is required to make clear the reasons for the recommendations contained in it, and the force or character of those reasons. It is correctly stated that "the average daily use of water during the quarter ending September 30, 1904, in the boroughs of Manhattan and The Bronx was:

	"Gallons."
"From the Croton basin, daily	290,000,000
"Bronx basin, daily	19,000,000
"Total, daily	309,000,000"

The statement is then made that "during dry years, with the present available storage in both basins," an average daily draft of 280 million gallons is available. The records show that the average annual daily flow of the Croton river fell to 209 million gallons in 1880 and 222 million gallons in 1883. That the present available storage in both basins, excluding that of the new Croton dam, is sufficient to supply 280 million gallons per day throughout such dry years, is highly improbable, as may be shown from recorded data. It would require all reservoirs full at the beginning of the year, and the most intelligent and well-judged conservance not only of the stream flow, but also of the storage through the year, to secure 265 million gallons per day, under such conditions, from the Croton and the Bronx.

Again it is assumed that an increased storage, including that of the new Croton dam, amounting to a total of 42,000 million gallons, would afford an increased supply "during dry years" of another 100 million gallons per day. No detailed data or computations on which such an estimated increased draft is based are given, but past experience with the yielding capacity of the Croton watershed in years of low rainfall does not justify any such estimate. If that increased amount of storage, including the new Croton reservoir contemplated in the report, should be realized, it is exceedingly difficult to account for an increased draft of not more than two-thirds of that assumed in the report.

Such additional storage as that proposed would be of great value, and it should be secured at the earliest possible date, but even then the total available yield of the Croton basin would not be increased beyond about 325 million gallons per day, which will almost certainly be exhausted after 1905, should such dry years occur as those cited.

The Acting Chief Engineer rejects, as unavailable, "the waters of tributaries of the Hudson river on the east side," because they "are very hard, and if the manufacturing establishments on same are fully supplied with water throughout the year, in years of least rainfall, when absolutely required by the city, there would be none available for the use of this city."

Full analyses of the waters of the Roeliff Jansen kill, Wappinger and Fishkill creeks, were made by the Commission on Additional Water Supply, and the results were published in its report. It was there shown that it is entirely feasible to mingle them with the waters of Esopus creek, so as to make the resulting water as soft as that of the present Croton supply. The waters of those creeks on the east side of the Hudson river may, therefore, be considered satisfactorily available for public use by The City of New York, except for restrictions recently imposed by the Legislature, and which it might modify. From Fishkill and Wappinger creeks and from the Jansen kill a total of 239,500,000 gallons per day could be taken without necessitating the removal or lessening production of any manufacturing establishments located on those streams.

We concur in the opinion that the waters of Esopus creek are exceptionally pure and soft, constituting an almost ideal source for a public supply. The water of Schoharie creek is nearly as excellent in quality. The water of Catskill creek is also good, but it is sensibly harder than that of Esopus creek, in consequence of some limestone exposures in its basin. Its water is about 75 per cent. harder than those of Esopus and Schoharie creeks, and the population on its watershed renders it more liable to contamination than either of the other streams. The water of Rondout creek is purer and softer than that of Catskill creek and available at less cost than that of Schoharie creek.

For these reasons the Commission on Additional Water Supply recommended Esopus and Rondout creeks as preferable sources of additional supply to Catskill creek. A tunnel probably not less than 10 miles long would be required to bring the water from the upper Schoharie into the Esopus basin, the course of Schoharie creek being first westerly on the westerly slope of the Catskill Mountains, then northerly into the Mohawk river, near Amsterdam. The cost of this tunnel might easily reach four to five million dollars.

Without reinforcement from the Schoharie it is extremely doubtful that so much as 300 million gallons daily can be drawn during dry years from the Ashokan Reservoir.

It appears that the 1,100 square miles stated in his report to be available for the water supply of New York cannot, as a practical matter, all be made available. The 228 square miles of the Schoharie drainage area lying above the tunnel required for taking its waters through the dividing ridge into Esopus, plus the 447 square miles total area of the Catskill, and the 426 square miles total of the Esopus drainage area, gives a total of 1,101 square miles, but a study of the topography shows that materially less than the whole of the 426 square miles of Esopus drainage lies so as to be available and that a small portion of the Catskill must also be omitted. Those portions available for a high service supply delivered at the northerly limit of the City, at an elevation of 300 feet above tide, are Esopus 255 square miles, Catskill 163 square miles, making a total with Schoharie of 646 square miles. The Rondout Basin has an available area for high service of about 131 square miles, and was estimated by the Commission on Additional Water Supply to be capable of yielding 98 million gallons per day. As shown in the report of that Commission, the Esopus Basin may be counted upon to yield for high service delivery in the City 255 million gallons per day. If the tunnel required to connect the Schoharie and Esopus Basins should be built the 228 square miles of watershed of the latter may be counted upon to deliver about 185 million gallons per day, making a total of 440 million gallons daily even in dry years, with the storage recommended by that Commission.

With the unprecedentedly large storage volume in the Ashokan Reservoir, which may reach 66,000 million gallons, it forms a most desirable and essential feature of the Esopus source of supply. The Acting Chief Engineer in his report proposes drawing the water from this reservoir at the Olive Bridge dam. The configuration of the reservoir is such that thus drawing the water from the dam a little more than four miles from the point of entrance, would leave by far the greater volume of the reservoir as a dead pocket of water over seven miles long, reducing greatly the efficiency of the storage effect on the quality of the water. The Commission on Additional Water Supply planned to take the water from this reservoir at West Hurley, six miles from the dam and over ten miles from the point of entrance of the creek, thus securing all possible beneficial effects of sedimentation, bleaching and circulation. That plan should be followed.

As has before been stated, his report proposes the immediate building of an aqueduct of 300 million gallons daily capacity, wholly of the deep tunnel type and under pressure. It is well known that the New Croton Aqueduct was built of that type largely, with the intention of giving it increased protection from the damage of public enemies or malicious persons. Considerations of that character have lost their force at this time, for it is realized that a small quantity of high explosives introduced through a shaft or otherwise, might easily damage a deep tunnel so that it would require months to repair it in consequence of its inaccessibility. The accessibility of an aqueduct built by the cut-and-over method renders repairs easily and quickly made, and experience has shown that the liability to malicious injury is exceedingly remote. Damage by public enemies may reasonably be considered equally remote. A further reason for adopting the tunnel type for the New Croton Aqueduct was the avoidance of damages to valuable real estate.

This reason is applicable only to a very small portion of the proposed aqueduct north of the Croton basin, if at all. There is no sufficient reason, therefore, why the costly deep tunnel type should be selected, rather than the less expensive and the more rapidly constructed cut-and-cover aqueduct. Nor, again, is there any objection to building a single large aqueduct and gaining the advantage of economy in construction and maintenance for the additional supply required for the City, especially as the City already has two aqueducts in existence, thus making any new aqueduct the third. Any exigencies of cleaning or repairs can now be controlled so readily and so effectively that such considerations do not militate against the adoption of a single aqueduct of even 500,000,000 gallons daily capacity.

The estimated cost, aggregating about \$91,000,000 for an additional supply of 300,000,000 gallons per day, is an approximation only, for the reasons already stated in full, i. e., its items, with the exception, possibly, of that for the greatest storage reservoir, on Esopus Creek, are not based upon detailed plans and estimates, or upon any field surveys or examinations whatever. How close, or how erroneous, such an approximate estimate may be there are no means of determining, but it is the opinion of this Commission.

sion that estimates for such a great engineering work, made for the guidance of the Municipal Government of The City of New York, for the expenditure of such a vast sum as \$91,000,000, should exhibit in full detail all the data on which it can be justified.

No estimate was made for the future independent deep tunnel aqueducts and appurtenant structures, which would be required for securing the assumed additional 600,000,000 gallons per day to be taken from the upper waters of the Catskill region, and the lower waters of both Catskill and Esopus creeks. This Commission does not, therefore, enter upon the consideration of those matters further than to observe that the entire lower waters of those two creeks are not available even for the low service supply of The City of New York.

While it is obvious that the most scrupulous sanitary care should be exercised in these districts, it would be contrary to the results of the most extended sanitary experience of the present time to omit provision for filtration of any water whatever that might be taken for that purpose. The exceptionally excellent character of the Catskill Mountain water would enable it to be filtered at a much higher rate than a less excellent water, and the cost of that service would be correspondingly reduced, but its consideration should not be omitted.

The aqueduct proposed by the Acting Chief Engineer is located by him without reference to any supply from the tributaries east of the Hudson river. If these tributaries are disregarded, an aqueduct, which should be mainly of the cut-and-cover type, can best be located on a much more direct line diverging at a point near Peekskill from that previously surveyed by this Commission and running to the Ashokan Reservoir, as shown on the map accompanying this report. Reconnaissances on this line, from the point of beginning near Peekskill to the crossing of the Hudson river, were made for this Commission. This is the most difficult portion of the line, but it was found to be entirely feasible. The severe snow storm in the early part of the month prevented the completion of these reconnaissances, but they were carried far enough to show that a cut-and-cover aqueduct with short stretches of tunnel can be built on this location at materially less cost, and in much shorter time than a deep tunnel aqueduct.

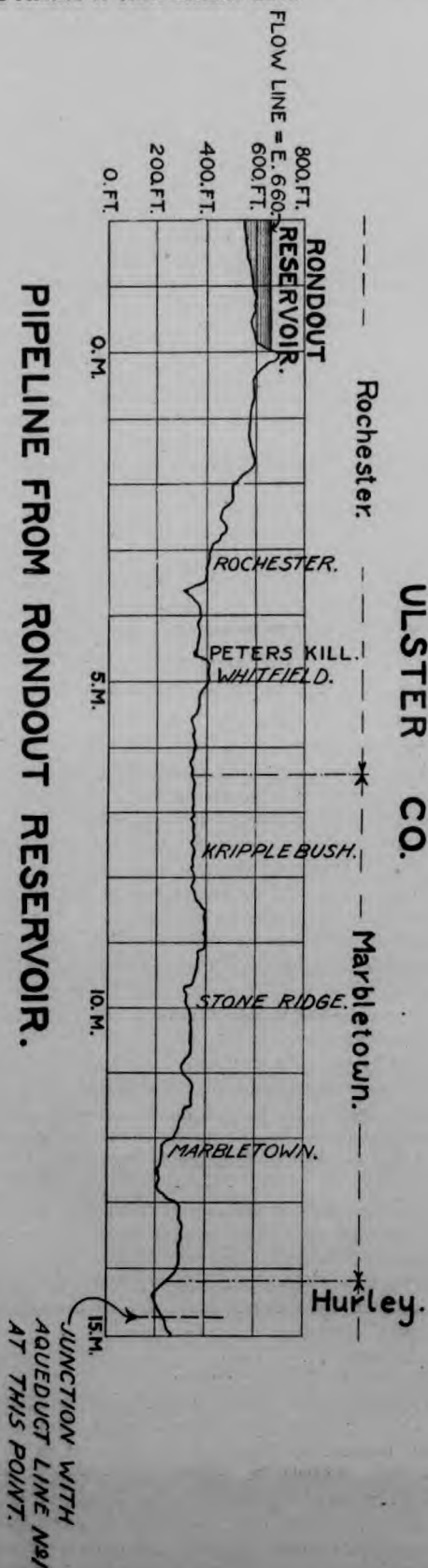
CONCLUSIONS.

This Commission finds itself unable to concur in the principal recommendations of the report of the Acting Chief Engineer concerning the development of the proposed additional northern sources for the reasons that have been set forth in detail and which may be summarized as follows:

1st. The entire absence of such complete and comprehensive surveys and examinations as are imperatively necessary for reliable estimates of costs and efficiency, and for determining the adaptability of a proposed plan for additional supply.

2d. It is the opinion of this Commission that the less costly type of cut-and-cover aqueduct, practically a sub-surface structure, should be adopted, so far as practicable, rather than the more costly deep tunnel aqueduct under pressure, for the reasons set forth.

3d. It is the opinion of this Commission that a more direct line for the aqueduct between The City of New York and the Esopus Basin than that proposed by the Acting Chief Engineer should be adopted. An inspection of the accompanying map will show the indirectness relative to other feasible lines.



4th. While it is the judgment of this Commission that further storage should be created in the Croton Basin so as to increase the yield or available run-off, it regards the estimate of such increase at 100 million gallons per day, from 42,000 million gallons of additional reservoir capacity, including that of the New Croton Dam, as far too high, and that probably two-thirds of that amount is the most that can be reasonably expected.

5th. In order to secure the beneficial effects of storage in such a great reservoir as that proposed at Ashokan, formed by the Olive Bridge Dam, the water should be drawn from it at West Hurley and not at the dam.

6th. It is the opinion of this Commission that it is not advisable to divert water from upper Schoharie creek into the Esopus Basin, for the reasons set forth.

7th. It is the unqualified judgment of this Commission that the waters of Rondout creek should be taken for the high service supply of The City of New York before Catskill creek is drawn upon, if ever, and that the aqueduct leading from the Ashokan Reservoir to The City of New York should be of at least 400 million gallons daily capacity, so that it may receive the waters of both Esopus and Rondout creeks.

8th. If the eastern tributaries of the Hudson are to be abandoned for the present as sources of additional water supply, this Commission believes it to be feasible to locate a more direct aqueduct line from a point near Peekskill to Ashokan Reservoir as shown on the map presented herewith, and recommends that it be thoroughly investigated by surveys and other examinations.

9th. In view of the undisputed fact that the City runs serious danger of a water famine, should years of such small rainfall as have occurred in the past again occur before water is received from the new northern sources, preference should be given to the location and to the type of construction which can be most quickly built.

Respectfully presented,

WM. H. BURR.
RUDOLPH HERING.
JOHN R. FREEMAN.

Report on the Advisability of the Immediate Construction of Additional Reservoirs in the Croton Watershed.

Commission:

WM. H. BURR, Chairman.
RUDOLPH HERING.
JOHN R. FREEMAN.

CITY OF NEW YORK, January 16, 1905.

Hon. GEORGE B. McCLELLAN, Mayor, Chairman, Board of Estimate and Apportionment, City of New York:

SIR—The members of the former Commission on Additional Water Supply, acting under instructions contained in the letter of December 7, 1904, from J. W. Stevenson, Deputy Comptroller, and in accordance with your oral instructions, have given careful consideration to the advisability of the immediate construction of additional reservoirs in the Croton Watershed, and present the following report:

1. The average rate of consumption of Croton water during the past year has exceeded the amount that all of the present reservoirs in the Croton Watershed, together with the great reservoir to be formed above the new Croton Dam, now approaching completion, can supply in a year of small rainfall.

2. The rainfall and stream flow for the past two or three years have been larger than the average rainfall and stream flow, as shown by accurate records of the Croton river flow for many years. While this has fortunately given to the City an abundant supply, it has tended to obscure the danger of the shortage that is sure soon to come unless additional sources or additional reservoirs are provided.

No one can predict the year of the next severe drought, but the facts that recent years have had more than average rainfall and that years of large and of small rainfall follow in cycles, indicate a strong probability that dry years are not far off.

3. In the judgment of this Commission, there is no doubt that by the application of a water meter to substantially every tap on the Croton and Bronx service, an amount of water now wasted could be saved that would add more to the available water supply than the two additional storage reservoirs proposed at Croton Falls and Cross river, nor is there doubt that in the engineering sense it is feasible to install these meters (about one hundred thousand in number) in less time and at smaller cost than the proposed reservoirs could be constructed. But a careful review of recent lack of progress in metering water in New York City and the apparent attitude of officials of the Water Department and of the public at large toward metering every tap, convinces this Commission that it would be dangerous to the public welfare to rely on universal metering being accomplished or upon any great saving of the present waste in the immediate future.

4. It is possible by reducing the pressure, by throttling the valves in the street mains and thus dropping the general level to which water will rise in many of the houses, to restrict consumption as had to be done for several years prior to the completion of the New Croton Aqueduct, but this involves such hardship and invites such fire hazard that it cannot be tolerated save as a last resort. Moreover, a study of the actual conditions under which storage reservoirs, then too few, were nearly emptied in 1891, shows that so long as pipes and aqueducts are ample, unrestricted draft from the reservoirs is liable to be continued until too late.

This Commission is convinced that the only safe course is to obtain additional water in the shortest possible time.

5. Whether or not additional storage reservoirs in the Croton watershed should be immediately constructed depends solely upon how much sooner they can be made ready for use than the large additional supply from the Esopus (or from Fishkill and Wappinger creeks, should these become available), on which it is well understood that work must be immediately begun if grave danger of water famine is to be averted.

6. The conditions presented to-day are different from those contemplated nearly five years ago, when in the Freeman report to the Comptroller (pages 30 and 223), it was advised that no additional reservoirs in the Croton be built in the near future. It was then supposed that by the present time work on an additional supply would be well advanced, and that it would require about five years for securing the land and constructing the reservoir then proposed at Cross river.

7. Again, the passage by the Legislature early in the past year of the so-called "Smith Dutchess County Bill," prohibiting the diversion of any portion of the waters of Fishkill or Wappinger creeks to New York City, renders necessary about two or three times the length of aqueduct construction previously contemplated before it is possible to deliver any portion of the new northern supply. For the whole 60 or 63 miles of aqueduct, from the Esopus reservoir at West Hurley to a point in the Croton watershed about 2 miles north of Croton lake, must now be built instead of the 21 miles of aqueduct from Stormville into the Croton watershed required for adding 37 million gallons daily to the supply, or instead of the 30 miles of aqueduct past Stormville to Billings, giving in all 60 million gallons per day additional.

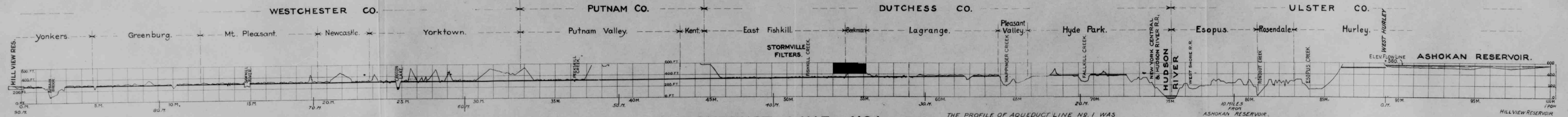
This Commission regards this prohibition as having delayed the introduction of an adequate additional supply, and takes this occasion to express the opinion that such restriction was based on a misapprehension of the facts concerning the possible injury to established interests in Dutchess County by the diversion of a portion of the water from the upper parts of the watersheds of Fishkill and Wappinger creeks.

8. The present total aqueduct capacity between Croton lake and New York City is about 400 million gallons per day, or at least 75 million gallons daily greater than the safe yield of the Croton watershed, including its proposed additional reservoirs. Therefore, in view of the danger of a water famine, it is proposed to defer construction of that portion of the new aqueduct lying between the Croton watershed and New York City, while concentrating work on the new reservoir and that portion of the aqueduct leading into the Croton watershed.

9. After a careful review of precedents and circumstances, from five to eight years from the present date is the shortest time that this Commission deems it prudent to estimate for the construction of the 58 miles of aqueduct, comprising about 18 miles of steel pipe, 5 miles of tunnel and 35 miles of "cut and cover" aqueduct, from the Esopus to some point within the Croton watershed, at which the new supply could be turned into the present Croton channels and reservoirs to augment their yield.

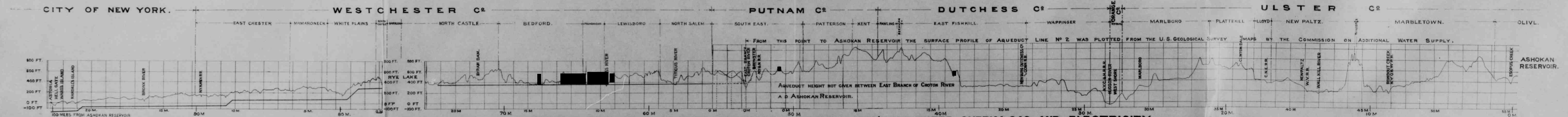
Whether four years or eight years are required for bringing water from an adequate new northern source into the Croton aqueducts, is mainly a question of organization, engineering and supervision and also of efficient legislative and municipal support.

10. The Chief Engineer of the Aqueduct Commission has stated his opinion, as the result of recent studies, that if proper authority be immediately given it is feasible to complete within two years one new reservoir at Cross river, in the Croton water-



AQUEDUCT LINE NO. 1.

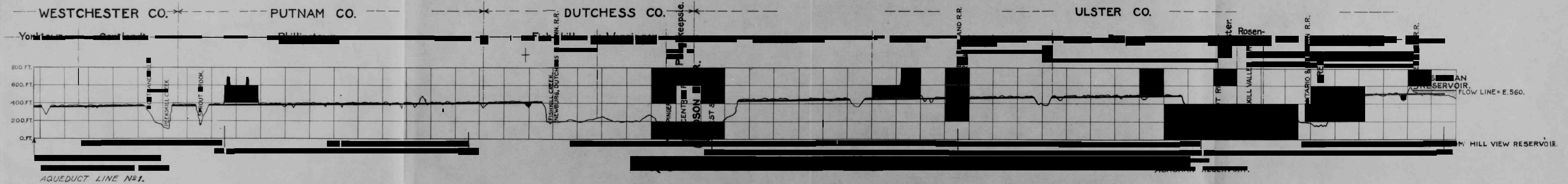
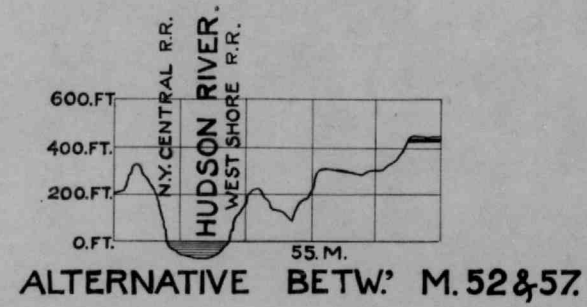
THE PROFILE OF AQUEDUCT LINE NO. 1 WAS PLOTTED FROM SURVEYS, THE OTHERS FROM THE U.S. GEOLOGICAL SURVEY MAPS, EXCEPTING THAT LINE NO. 2 WAS PLOTTED FROM SURVEYS FROM ASTORIA TO THE EAST BRANCH OF THE CROTON RIVER.

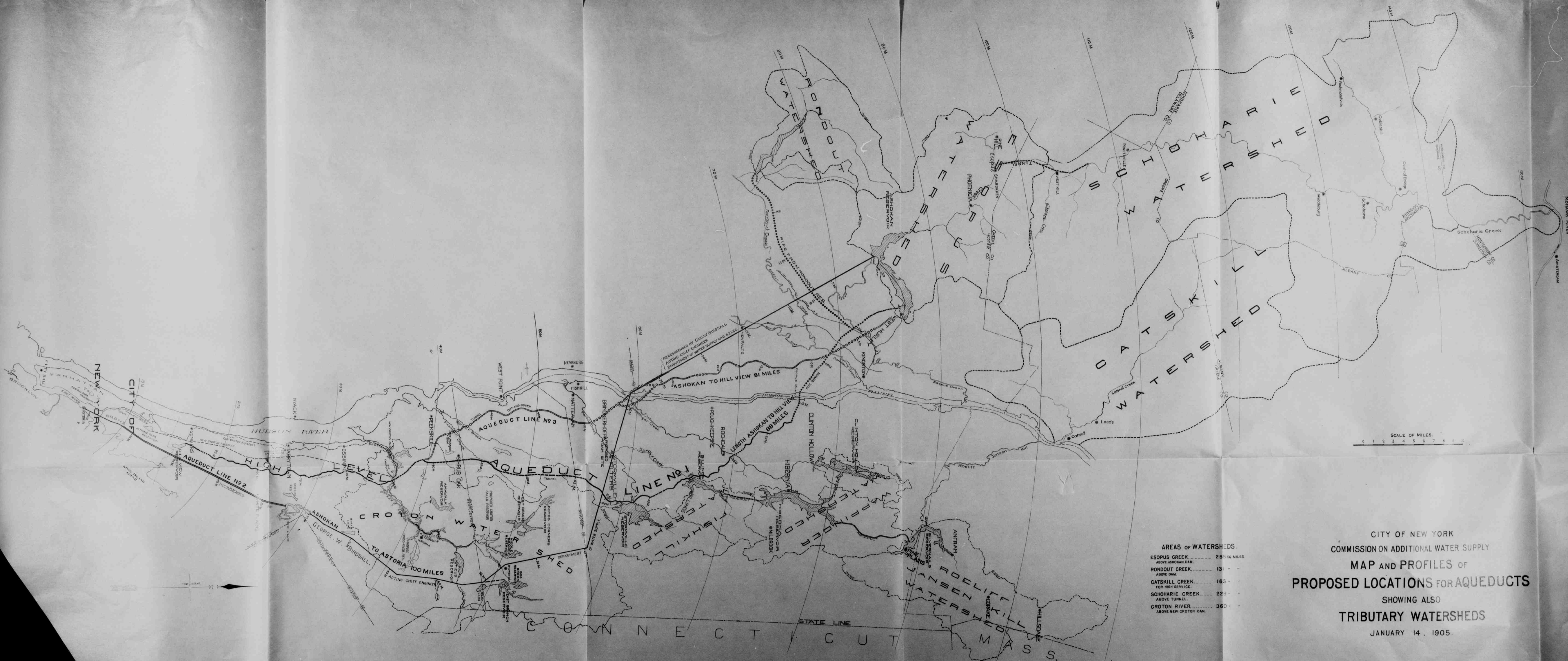


AQUEDUCT LINE NO. 2 RECOMMENDED BY GEORGE W. BIRDSALL, CHIEF ENG. DEPT OF WATER SUPPLY, GAS AND ELECTRICITY.

AQUEDUCT HEIGHT NOT GIVEN BETWEEN EAST BRANCH OF CROTON RIVER AND ASHOKAN RESERVOIR.

FROM THIS POINT TO ASHOKAN RESERVOIR THE SURFACE PROFILE OF AQUEDUCT LINE NO. 2 WAS PLOTTED FROM THE U.S. GEOLOGICAL SURVEY MAPS BY THE COMMISSION ON ADDITIONAL WATER SUPPLY.





AREAS OF WATERSHEDS.

ESOPUS CREEK, ABOVE ASHOKAN DAM.	255 SQ. MILES.
RONDOUT CREEK, ABOVE DAM.	131 "
CATSKILL CREEK, FOR HIGH SERVICE.	163 "
SCHOHARIE CREEK, ABOVE TUNNEL.	228 "
CROTON RIVER, ABOVE NEW CROTON DAM.	360 "

CITY OF NEW YORK
COMMISSION ON ADDITIONAL WATER SUPPLY
MAP AND PROFILES OF
PROPOSED LOCATIONS FOR AQUEDUCTS
SHOWING ALSO
TRIBUTARY WATERSHEDS
JANUARY 14, 1905.

shed, at a cost of about \$1,250,000, containing 8 billion gallons of available storage, so that it could probably be filled during the spring of 1907 and be ready for such emergency as might arise in the summer or autumn of that year.

Reconnaissance by the Chief Engineer indicates that a second reservoir, located near Croton Falls on the confluence of the West Branch and the Middle Branch of the Croton, and receiving the surplus flow of the East Branch, also appears feasible. Its construction could be carried on simultaneously with that of the other reservoir, so as to be ready for a mid-summer or autumn drought of 1908, with about 14 billion gallons of water, at a total cost of about \$2,500,000. In the case of Cross river, surveys are in an advanced state of preparation.

II. Finally, in view of the facts presented above, the members of the Commission believe that an expenditure of the amount estimated as necessary for the construction of these two new storage reservoirs is justified for insurance against water famine.

Hereto are appended certain statistics and diagrams selected from those recently prepared by the Chief Engineer of the Croton Aqueduct Commission, which exhibit in brief and striking form a part of the data upon which rest the above conclusions regarding the shortage of water.

Respectfully,
WM. H. BURR,
RUDOLPH HERING,
JOHN R. FREEMAN.

Report on the Advisability of Suspending Work on the Easterly Division of Jerome Park Reservoir and of Filtering the Croton Water.

Commission:
WM. H. BURR, Chairman.
RUDOLPH HERING.
JOHN R. FREEMAN.

CITY OF NEW YORK, January 16, 1905.

Hon. GEORGE B. McCLELLAN, Mayor, Chairman, Board of Estimate and Apportionment, City of New York:

SIR—This Commission has been requested to present its opinion upon the suspending of work on the easterly division of Jerome Park reservoir until the filtration question can be considered, and, further, upon the advisability of filtering the Croton water. The Chief Engineer of the Aqueduct Commission has submitted to this Commission a copy of a report recently made to the Aqueduct Commissioners on the filtration of the Croton water by Mr. Allen Hazen and Mr. George C. Whipple.

This Commission has given the whole question of filtration all the consideration which it deems necessary at the present time, in order to report on the matter submitted to it.

It finds that the westerly part of Jerome Park reservoir is sufficiently large to act for the immediate future as a distributing reservoir for the low service of the City until filtration works can be planned and built. A reservoir for filtered water should be covered and protected against dust and the sun's light. Therefore, a covered reservoir should be ready on completion of filtration works; and this can be most conveniently and economically provided by a change in the design of the eastern basin.

This Commission thoroughly appreciates the present general tendency to improve public water supplies both in quality and in appearance, by the construction and use of filtration works in many large cities. It appreciates equally the advisability of filtering the Croton supply, for reasons already stated in the report of the Commission on Additional Water Supply, chief among which are the danger of disease from pollution by man and animals and the disagreeable odors and tastes caused by algæ growths in ponds and reservoirs.

As the population in the Croton Valley increases, some of these reasons become much stronger, and after a further examination of the subject the Commission is confirmed in its formerly expressed view that "lands be secured at once upon which to erect a filter plant sufficient in size to purify the entire Croton supply."

We approve of the temporary cessation of work on the easterly portion of the Jerome Park reservoir, until the question of filtering the Croton water is settled, because this reservoir will then be used to contain the purified water, and require a different design than the one now called for.

The desirability of large portions of the Croton watershed for summer residence, will cause an increase of population with resulting dangers of pollution, which it would be practically impossible entirely to prevent, even with the exercise of all reasonable precautions.

The Croton water after rains becomes more or less turbid by the entrance of surface washings, and is unsightly. Even deposits occur in tanks and pipes of buildings, and when the water is drawn from them for use it is often dirty.

During the present year the United States Department of Agriculture issued a circular in which the use of copper sulphate was recommended to destroy the algæ growths in ponds and reservoirs. If this process be carefully conducted such growths may be safely prevented in this way, but this Commission is decidedly opposed to the use of copper sulphate in the Croton supply, because, remaining in the water, if carelessly introduced, it might endanger the health of consumers.

The report of Messrs. Hazen and Whipple contains similar conclusions.

From what has been said, the metropolis has, therefore, now before it the problem of purifying the Croton water. Some studies were made a year ago last summer, regarding the best methods to be adopted, location of filters and the adaptation of the existing City reservoirs for the storage and distribution of the filtered water. Further thought has since been given to these questions. After carefully reviewing them in the present light this Commission has reached the following conclusions:

BEST METHOD OF FILTRATION.

All the reports heretofore made have recommended the slow system of sand filtration of the Croton water, and we see no valid reason to alter this opinion. In emergency cases, rapid filters might be temporarily used for small supplies in some of the boroughs, because of the greater rapidity with which they might be installed.

According to the slow method the water is passed downward through beds of sand three to four feet deep, properly supported and contained in water-tight basins. It is allowed to percolate at a vertical speed varying from six to eighteen feet per day, depending upon the character of the raw water and the method of preparing it. The preparation may be a preliminary sedimentation, which, in the case of the Croton water, is naturally accomplished through the large reservoirs. Or, it may be a decolorization by means of a coagulant should the raw water be too highly colored by vegetal stain, apparatus for which treatment may be added at any time if found necessary.

The filters should be covered to allow of their proper operation in freezing weather. The reservoirs containing the filtered water should also be covered to prevent any deterioration by the effects of light, heat and dust.

BEST LOCATION OF THE FILTERS.

The investigations of 1903 indicated that the best sites for a filter plant to purify the Croton supply were near Tarrytown, along the new Croton aqueduct. Sufficient land of suitable extent and elevation exists there to filter this entire supply. The recommendations then made are now repeated that these sites be soon secured, as a delay may seriously affect the future cost.

The operation of the filters at this location is entirely feasible by running the aqueduct above the filters under a head of about 20 feet. It is a small matter to install pumps to raise water from the lake to the required height during dry seasons.

ADAPTATION OF EXISTING DISTRIBUTING RESERVOIRS.

The existing distributing reservoirs to receive the Croton supply are:

	Capacity, gallons.
Old Central Park, elevation 119.....	210,000,000
New Central Park, elevation 119.....	1,000,000,000
Jerome Park, eastern basin, elevation 131.5.....	1,110,000,000
Jerome Park, western basin, elevation 131.5.....	750,000,000
	<hr/> 3,070,000,000

The Croton supply with these reservoirs is, from their low elevation, best adapted to low service. New and higher reservoirs will be required for the proposed high level supply.

The capacity of these low reservoirs is ample. It provides for a supply of ten days at the present consumption, even if no water should enter them from the source. For present purposes this capacity might be reduced, but this Commission believes that they should all be held for future use.

The City of New York, the metropolis of America, destined to have a very large population, situated at salt water and distant from any large natural fresh water streams, should have every possible safeguard placed around an ample and immediately available water supply for any conceivable contingencies that may arise.

The Commission believes that eventually the entire capacity of all of the present low-level distributing reservoirs will be employed to hold clear and wholesome water ready to be drawn for any emergency.

At the present time this Commission believes it to be unnecessary to adapt this entire capacity to the reception of filtered water. It is sufficient at present to remodel the two old Central Park reservoirs and the eastern Jerome Park basin, which together would hold four and one-half days' supply at present rates of consumption. The reservoirs remaining uncovered could be cut off until they may be needed. This Commission does not approve any connection to be made between them and the filtered supply except to meet grave emergencies, because even a temporary mixture with the less pure water of long exposed storage might cause unhealthful conditions difficult to remove. It is preferable to make provision at once for storing the largest quantity of pure water that any conceivable emergency may require.

Respectfully presented,
WM. H. BURR,
RUDOLPH HERING,
JOHN R. FREEMAN.

The Secretary presented the following communications from Cary T. Hutchinson and the Chief Engineer of the Board of Estimate and Apportionment relative to an appropriation to provide the necessary means for the payment of the expenses for the construction of a municipal electric lighting plant, for the lighting by the City of public buildings, parks and parkways and streets of the City, including the cost of preparation of plans, specifications and estimates for the construction of the plant:

CARY T. HUTCHINSON, CONSULTING ENGINEER,
ROOMS 1204 TO 1208 WALLACE BUILDING, No. 56 PINE STREET,
NEW YORK CITY, January 18, 1905.

Hon. GEORGE B. McCLELLAN, Mayor, Chairman, Board of Estimate and Apportionment, New York City:

SIR—I have received a notification of my appointment to a Commission to report on a plant and system for lighting the City by electricity.

With the notice of appointment, copies of two resolutions were sent to me, one calling for "general plans, specifications and estimates for the lighting by the City of the public buildings, parks, parkways and streets of the City, as a whole, and the City by boroughs," the other resolution calling for "general plans and estimates of the cost of furnishing lighting to individual consumers."

The preparation even of very general plans and specifications for the latter purpose—that is, doing the electric lighting work for the entire City, both private and public—is a work of great magnitude, and would require probably a year for its completion, and would cost at least \$100,000.

The work called for by the first resolution—that is, the preparation of general plans, specifications and estimates for doing all the public lighting in New York City, by electricity, to the entire exclusion of all gas lighting, in streets, parks, public buildings, etc.—will require considerable time, this period being practically determined by the time required to collect the necessary data on which to base such plans, specifications and estimates. These data will have to be collected by assistants and inspectors at first hand, as it does not now exist. I estimate that the expenditures required for this work will be at least \$25,000, not including fees to be paid to the members of the Commission. As a member of such Commission, I should charge you a fee of \$5,000 for my services, and will accept the appointment on these terms.

Respectfully,
CARY T. HUTCHINSON.

BOARD OF ESTIMATE AND APPORTIONMENT—CITY OF NEW YORK,
OFFICE OF THE CHIEF ENGINEER, CITY HALL,
January 18, 1905.

Hon. GEORGE B. McCLELLAN, Mayor, Chairman of the Board of Estimate and Apportionment:

SIR—Assuming that favorable action will be taken on the communication of Dr. Hutchinson, addressed to you on this date, the Commission appointed to investigate and report upon a municipal electric lighting plant for The City of New York has organized, with Dr. Hutchinson as Chairman, and the undersigned as Secretary.

The Commission estimates that the sum of \$25,000 will be required to meet the expense of this work, and requests that \$10,000 be now appropriated for its use, this sum to be made available at the earliest possible date.

Respectfully,
NELSON P. LEWIS.

Chief Engineer, Secretary of the Municipal Electric Lighting Commission.

The following resolution was offered:

Resolved, That, pursuant to the provisions of section 47 of the Greater New York Charter, as amended by chapter 409 of the Laws of 1904, the Board of Estimate and Apportionment, by unanimous vote, hereby approves of the issue of Corporate Stock of The City of New York, to an amount not exceeding twenty-five thousand dollars (\$25,000), to provide the necessary means for the payment of expenses in connection with the construction of a Municipal Electric Lighting Plant, for the lighting by the City of public buildings, parks and parkways and streets of the City, including the cost of preparation of plans, specifications and estimates, for the construction of said plant, and that when authority therefor shall have been obtained from the Board of Aldermen, the Comptroller is authorized to issue Corporate Stock of The City of New York, in the manner provided by section 169 of the Greater New York Charter, to an amount not exceeding twenty-five thousand dollars (\$25,000), the proceeds whereof to be applied to the purposes aforesaid.

Which was adopted by the following vote:

Affirmative—The Mayor, the Comptroller, the President of the Board of Aldermen, the President of the Borough of Manhattan, the President of the Borough of Brooklyn, the President of the Borough of The Bronx, the President of the Borough of Queens and the President of the Borough of Richmond—16.

The Secretary presented bills of William H. Burr and Rudolph Hering for professional services as members of the Commission to report on the recommendations of the Acting Chief Engineer of Water Supply, etc., relative to an additional water supply for The City of New York, appointed pursuant to a resolution of the Board of Estimate and Apportionment adopted December 2, 1904; also of Charles B. Holder for services as Stenographer to said Commission.

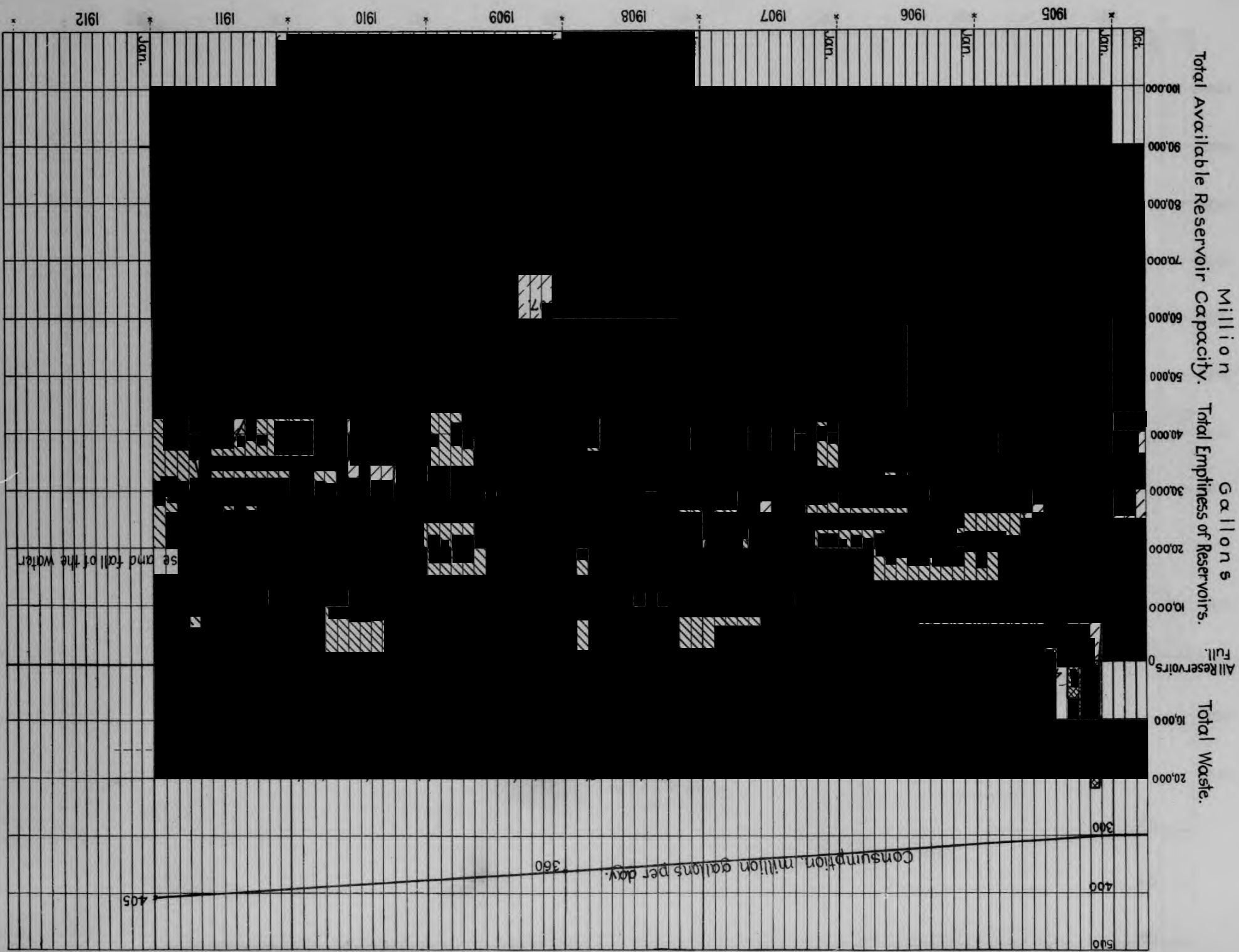
Referred to the Comptroller.

The Secretary presented the following resolution rescinding resolution adopted December 30, 1904, which directed that title to lands on Knickerbocker avenue, Halsey and Weirfield streets, Borough of Brooklyn, should vest in The City of New York, March 1, 1905.

Resolved, That the resolution adopted by the Board of Estimate and Apportionment, at meeting held December 30, 1904, and which reads as follows:


"Whereas, Proceedings to acquire lands on Knickerbocker avenue, Halsey and Weirfield streets, in the Borough of Brooklyn, for school purposes were begun in the

A PERIOD OF ORDINARY RAINFALL CONDITIONS. CORRESPONDING TO 1890 - 1897.



Water consumption, depletion of reservoirs and total reservoir capacity for Croton Watershed for a PERIOD OF ORDINARY RAINFALL CONDITIONS, after November 1-1904.
Diagram No 1
Jan. 14, 1905.

A PERIOD OF VERY WET YEARS,
CORRESPONDING TO 1899-1904.




Water consumption, depletion of reservoirs
and total reservoir capacity for Croton Watershed for a
PERIOD OF UNUSUALLY WET YEARS,
after November 1, 1904.

Diagram No 2.

Jan. 14, 1905.

A PERIOD OF VERY DRY YEARS, CORRESPONDING TO 1879-1887.



Water consumption, depletion of reservoirs
and total reservoir capacity for Croton Watershed for a
PERIOD OF VERY DRY YEARS
after November 1, 1904.

Diagram No 3.
Jan. 14, 1905.

Supreme Court, and Harry B. Bradbury, Joseph Coogan and Charles B. Resseque were appointed Commissioners of Estimate and Appraisal, and their oaths were filed in the office of the Clerk of the County of Kings on September 6, 1904; and

"Whereas, There are no buildings on said site and the Board of Education has requested that title to the land proposed to be acquired therein shall vest in The City of New York ten (10) days after the adoption of a resolution by this Board;

"Resolved, That the Board of Estimate and Apportionment, deeming it for the public interests that the title to said lands and premises and all interests therein should be acquired by The City of New York at a fixed or specified time, directs that the title to said lands and premises and all interests therein shall vest in The City of New York on the 1st day of March, 1905."

—be and the same is hereby rescinded.

Which was adopted by the following vote:

Affirmative—The Mayor, the Comptroller, the President of the Board of Aldermen, the President of the Borough of Manhattan, the President of the Borough of Brooklyn, the President of the Borough of The Bronx, the President of the Borough of Queens and the President of the Borough of Richmond—16.

The President of the Borough of Richmond called up the matter of the acquisition of land for the ferry terminal at Staten Island, and presented a communication from the Staten Island Rapid Transit Railway Company to the Comptroller offering to sell certain lands now owned by the company to The City of New York, together with a resolution authorizing the acquisition of same; also copy of resolution of the Board of Estimate and Apportionment, adopted May 29, 1903, relative to the acquisition of streets for the ferry terminal, Staten Island, being a portion of the lands included in said offer.

Referred to the Commissioner of Docks and Ferries with a request that he report by the next meeting of the Board, on January 27, 1905.

The President of the Borough of Manhattan inquired whether or not the President of the Board of Aldermen was ready to report upon his request for the fixing of the salary of the position of Secretary of the Borough of Manhattan at \$5,000 per annum.

The President of the Board of Aldermen stated that he had no written report to submit, but he would recommend that the salary be fixed at \$4,500 per annum.

The Comptroller stated that he was of the opinion that there should be a report in writing.

The President of the Board of Aldermen stated that he would have a report ready at the next meeting.

The President of the Borough of Brooklyn called up the matter of an appropriation of \$1,200,000 requested for repaving in the Borough of Brooklyn.

The President of the Board of Aldermen requested that action be deferred one week.

The Board adjourned to meet January 27, 1905, at 10.30 o'clock A. M.

J. W. STEVENSON, Secretary.

DEPARTMENT OF HEALTH.

New York, December 28, 1904.

The Board met pursuant to adjournment.

Present—Commissioners Thomas Darlington, M. D., President; Alvah H. Doty, M. D., Health Officer of the Port; Thomas F. McAvoy, First Deputy Police Commissioner, for the Police Commissioner.

The minutes of the last regular meeting, held December 21, 1904, and the minutes of the special meeting, held December 22, 1904, were read and approved.

The Finance Committee presented the following bills, which were approved and ordered forwarded to the Comptroller for payment:

BOROUGH OF MANHATTAN.

Henry Henman	\$7 00
The A. Haug Company	53 75
John J. Dinneen	28 50
P. F. Brooks	54 00
F. D. Bell, Chief Clerk	18 00
Clarke & Baker	135 00
C. E. L. Schultze	2 75
Oscar Schickling	15 00
Edward Riley	100 00
Richard Webber	334 87
John Adler	30 00
P. Lawless Sons	68 87
Cornelius Daly	9 50
Sayles-Zahn Company	276 28
Whitall-Tatum Company	22 40
Knauth Brothers	10 65
The Hospitals of the New York American Veterinary College	197 50
E. B. Estes & Sons	78 80
Underwood Typewriter Company	68 50
The National Drug Company	294 00
F. D. Bell, Chief Clerk	6 90
Eimer & Amend	7 50
Fiss, Doerr & Carroll Horse Company	175 00
James T. Dougherty	460 30
Schieffelin & Co.	18 45
Eidt & Weyand	7 27
American Can Company	50 00
F. J. Dessoir	1 88
L. Martin	16 50
Merck & Co.	8 00
Merchants' Rubber Company	4 22
The B. F. Goodrich Company	4 30
Cornelius Daly	9 50
Richard Webber	57 62
Donegan & Swift	35 00
Sexton & Odell	98 00
John J. Dinneen	3 00
John C. Jager Company	90 00
Joseph H. Colyer	16 00
E. B. Meyrowitz	41 25
Richard Webber	125 96
George Vause	5 25
The Hospitals of the New York American Veterinary College	560 00
P. Lawless Sons	55 58
Dr. H. D. Gill	112 00

BOROUGH OF THE BRONX.

Seabury & Johnson	\$42 40
W. E. Elder	400 00
Richard Webber	31 85
John C. Stark	193 00
Victor Heating Company	79 00

BOROUGH OF RICHMOND.

J. Minot	\$10 00
Schieffelin & Co.	7 85
New York Carpet Cleaning Company	3 00
Burrelle's Press Clipping Bureau	7 50
The Vienna Window Cleaning Company	56 00
Western Union Telegraph Company	6 93
The Suction Vacuum Pump Company	10 00
The New York Edison Company	46 80
Inland Stamp Works	18 34
Eidt & Weyand	242 45
Schieffelin & Co.	24 46
A. W. Kettner	10 00
Hornthal & Co.	40 20
Schieffelin & Co.	20 20
Charles W. Stall	65 58
F. J. Dessoir	11 68
Brown & Root	109 20
Ledyard Avery	80 95
Western Union Telegraph Company	8 82
L. Martin	5 25
F. D. Bell, Chief Clerk	24 40
A. Widderien	46 00
Inland Stamp Works	1 03
Merchants' Rubber Company	17 82
The Kern Burner Company	7 20
John J. Delehanty	20 65
George I. Roberts & Bros.	20 76
R. H. Macy & Co.	29 38
International Silver Company	8 15
Merck & Co.	14 15
Inland Stamp Works	5 00
Parke, Davis & Co.	10 00
Nicholas J. Vincent	3 95
Ewen McIntyre & Son	13 35
The Maltine Company	120 00
McDermott-Bunger Dairy Company	12 77
Hugo Fredricks	7 38
American Ice Company	5 79
Whitall-Tatum Company	13 87
Schieffelin & Co.	4 10
R. H. Macy & Co.	6 67
McKesson & Robbins	13 00
Whitall-Tatum Company	12 10
Perfection Chemical Company	158 75
The Frank Miller Company	3 90
R. H. Macy & Co.	27 69
Abraham & Straus	76 00
R. H. Macy & Co.	22 39
F. D. Bell, Chief Clerk	148 80

BOROUGH OF THE BRONX.

F. D. Bell, Chief Clerk	\$106 85
Lowell M. Palmer	250 25
James Beggs & Co.	107 24
Schieffelin & Co.	12 70
Charles W. Stall	100 26
B. P. Eldridge	147 00
John G. Stark	22 55
W. E. Elder	130 00

BOROUGH OF BROOKLYN.

The New York and New Jersey Telephone Company	\$334 58
Troy Steam Laundry	2 26
The Great International Window Cleaning Company	10 98
Gasteiger & Schaefer	8 10
Perth Amboy Chemical Works	37 62
Gasteiger & Schaefer	237 48
Schieffelin & Co.	25 53
Sharp & Dohme	32
Western Union Telegraph Company	2 76
The Harral Soap Company	34 08
Ledyard Avery	96 61
Lehn & Fink	21 60
Schieffelin & Co.	102 57
St. Mary's Hospital	100 00
St. Catherine's Hospital	100 00
Norwegian Lutheran Deaconesses' Home and Hospital	100 00
Standard Oil Company of New York	7 14
The Standard Scale and Supply Company	14 75
Valvoline Oil Company	28 88
Schieffelin & Co.	5 58
R. H. Macy & Co.	7 90
Lehn & Fink	7 08
Samuel E. Hunter	104 62
The E. Howard Clock Company	1 50
The Kny-Sheerer Company	10 20
Addison Johnson, Agent and Warden	53 26
Harrison Bros. & Co.	30 38
The New York and New Jersey Telephone Company	525 71
Union League Stables	76 45
The I. S. Remson Manufacturing Company	6 60
John J. Kelly	42 50
F. A. Kattmann	4 00
John Gallagher	60

BOROUGH OF QUEENS.

The New York and New Jersey Telephone Company	\$79 89
Hospital Dispensary of the Town of Flushing	50 00
St. John's Long Island City Hospital	200 00
Mary Immaculate Hospital	50 00
The Jamaica Hospital	50 00
The New York and New Jersey Telephone Company	220 19
Eagle Laundry	2 00
Bedell's Jamaica Express	1 20
John Le Strange	50 00
John White	7 00

BOROUGH OF RICHMOND.

F. D. Bell, Chief Clerk	\$38 70
The New York and New Jersey Telephone Company	117 65
The New York and New Jersey Telephone Company	61 81

Communication from the Assistant Corporation Counsel, recommending the discontinuance of the suits named in his report.

On motion, it was

Resolved, That the Corporation Counsel be and is hereby requested to discontinue without costs the actions against the following named persons for violations of the Sanitary Code and of the Health Laws, the Inspector having reported the orders therein complied with, or the nuisances complained of abated, a permit having been granted or violations removed, or the orders rescinded, to wit:

Name.	No.
Weber, Sarah	184b
Caruthers, Allen	615b
Schofield, Louis	1030b
Di Carlo, James	1103b
Gregson, Katie E.	1149b
Beach, Alice	1199b
Murray, Thomas	1210
Mulligan, William G.	1217
Buddenwieser, Joseph	1288
Stern, Barnett	1294
Lewine, Julius	1344b
Lewine, Julius	1345b
Ehret, George	1355b
Ehret, George	1356b
O'Rourke, Thomas	1357b
Becker, C. Adelbert	1358b
Stern, Barnett	1366
Recknitz, Samuel	1373b
Lippman, George	1376
Ruther, Gustave	1381b

Sanitary Bureau.

The following communications were received from the Sanitary Superintendent:
 1st. Weekly reports of the Sanitary Superintendent. Ordered on file.
 2d. Weekly reports from the Willard Parker, Reception, Riverside and Kingston Avenue Hospitals. Ordered on file.
 3d. Report on changes in the hospital service.
 On motion, it was
 Resolved, That the following changes in the hospital service be and are hereby approved:

Willard Parker Hospital.

- No.
 13. Lizzie Nerie, Nurse, \$480, dropped December 16.
 13. Louise D. Bigger, Nurse, \$480, appointed December 20.
 144. Richard Sweeney, Laborer, \$720, appointed November 28.
 144. Richard Sweeney, Laborer, \$720, resigned December 3.
 15. Mary A. Claire, Nurse, \$480, dropped December 23.
 116. Harry A. Denmark, Helper, \$600, dropped December 10.
 80. James Butler, Fireman, \$540, resigned December 27.
 15. Clara Clark, Nurse, \$480, appointed December 27.
 Felix Gottinger, Hospital Helper, \$780, appointed December 12.

Reception Hospital.

27. Katherine V. Byrne, Nurse, \$480, appointed December 23.

Riverside Hospital.

- Kittie Feely, Domestic, \$216, appointed December 21.
 Minnie Harper, Domestic, \$216, appointed December 21.
 Josephine Pye, Domestic, \$192, appointed December 22.
 Bridget Darcey, Domestic, \$216, appointed December 23.
 Nellie Sullivan, Domestic, \$192, resigned December 20.
 Mary Ashwell, Domestic, \$192, resigned December 19.
 Mary McGurk, Domestic, \$192, resigned December 22.
 Mary Gleason, Domestic, \$216, resigned December 23.
 Agnes Clark, Domestic, \$192, resigned December 24.
 Stella Dempsey, Domestic, \$192, discharged December 25.
 Mary Gleason, Domestic, \$216, appointed December 19.
 Margaret Farrington, Domestic, \$300, appointed December 19.
 Charles W. Miller, Boatman, \$720, appointed December 20.
 Mary Thompson, Domestic, \$240, appointed December 20.
 William Schlott, Boatman, \$720, appointed December 21.

Hospital for Contagious Eye Diseases—One Hundred and Eighteenth Street.

- Bernard Fitzpatrick, Laborer, \$120, appointed December 23.
 Ignazio Descisciola, Laborer, \$120, discharged December 23.
 Bernard Fitzpatrick, Laborer, \$120, discharged December 26.
 Phillip Boehm, Laborer, \$120, appointed December 27.

4th. Report on compliance with certain orders to vacate premises, etc.

On motion, it was
 Resolved, That the following orders be and are hereby rescinded, for the reason that the causes for the same have been removed:

Vacations.

BOROUGH OF BROOKLYN.

- No.
 3368. Northwest corner Ocean parkway and West avenue (front).
 3508. Surf avenue and West Twenty-ninth street.
 1215. No. 32 Forty-first street.

BOROUGH OF QUEENS.

706. No. 161 Kain street, Long Island City.
 5th. Reports on applications for permits.

On motion, it was

Resolved, That permits be and are hereby granted as follows:

BOROUGH OF MANHATTAN.

- No.
 323. H. H. Pringles, to use basement for mercantile purposes at No. 2085 Eighth avenue.
 324. Lewando's French Dyeing and Cleaning Company, to use basement for mercantile purposes at No. 479 Fifth avenue.
 17932. George F. Scherb, to keep birds for sale at No. 2400 Second avenue.
 17933. John Faller, to keep birds for sale at No. 311 East Ninety-second street.
 17934. Emma Uber, to board 1 child at No. 501 East Seventy-eighth street.
 17935. Mrs. A. Cleary, to board 1 child at No. 307 East One Hundred and First street.
 17936. Norah Skehan, to board 2 children at No. 330 East Ninety-fourth street.
 17937. Sheffield Farms, Slawson Decker Company, to keep stable in cellar at No. 3229 Broadway.
 17938. William B. Ryan, to keep stable in cellar at No. 317 West Fifteenth street.
 17939. Bryan McGlone, to keep stable in cellar at No. 308 East Thirty-fifth street.

BOROUGH OF THE BRONX.

17940. Mrs. McQuade, to board 1 child at Eighteenth avenue, Wakefield.
 17941. Mary T. Conway, to board 2 children at Washington avenue and Second street, Westchester.
 17942. Mrs. James Lellis, to board 2 children at Eighteenth avenue, near White Plains avenue, Wakefield.

BOROUGH OF BROOKLYN.

17943. Louis Purtell, to keep 8 chickens at No. 71 Hendrix street.
 17944. Frank Ivert, to keep 40 chickens at No. 1041 Bushwick avenue.
 17945. Sister M. St. Josephine, Superintendent, to place beds in dormitories at House of Good Shepherd, Hopkinson avenue and Pacific street.
 17946. Golden Horn Brewing Company, to use well water at east side Third avenue, between Ninety-sixth and Ninety-seventh streets.
 17947. Arthur J. Evarts, to use well water at south side Avenue G, 75 feet east of East Ninety-eighth street.
 17948. Frank G. Search, to use well water at east side East Ninety-fifth street, 200 feet north Avenue G.
 17949. Mrs. Gesine Bordman, to use well water at East Ninety-fourth street, 200 feet north Avenue K.
 17950. Ann Peters, to use well water at north side Eighty-sixth street, 100 feet west of West Eighth street.

17951. Augusta H. Lumby, to use well water at east side East Seventy-fourth street, 150 feet north Avenue V.
 17952. Laura S. Groves, to use well water at east side East Seventy-third street, 200 feet south Avenue N.
 17953. James McIntyre, to use well water at northwest corner East Seventy-first street and Avenue V.
 17954. Benjamin W. Shaw, to use well water at east side East Twenty-seventh street, 140 feet north Avenue L.
 17955. James McPartland, to use well water at south side Bay Twenty-third street, 50 feet east Benson avenue.
 17956. Mrs. Allen Burrows, to use well water at east side East Sixteenth street, 200 feet south Avenue Y.
 17957. Patrick Gillen, to use well water at east side East Fifteenth street, 175 feet south Neck road.
 17958. Francis A. Bolles to use well water at east side East Tenth street, 150 feet south Avenue L.
 17959. Grace H. Korff, to use well water at west side of East Second street, 175 feet north Avenue P.
 17960. Estate of Phoebe M. Shaw, to use well water at west side West Fourth street, 75 feet north Avenue T.
 17961. Estate Nicholas R. Stillwell, to use well water at west side West Fourth street, 75 feet south Avenue S.
 17962. Catharine Donnelly, to use well water at east side West First street, 100 feet north Avenue Q.
 17963. Elizabeth Mahoney, to use well water at west side Warwick street, 150 feet south Sutter avenue.
 17964. Long Island Railroad Company, to use well water at Vanderveer Park, Long Island Railroad station, 200 feet west Flatlands avenue.
 17965. Michael Rowland, to use well water at north side Schenck place, 20 feet east of East Ninety-first street.
 17966. Lizzie Furmann, to use well water at west side of Stewart avenue and Seventy-eighth street.
 17967. Zenie Eckert, to use well water at east side Rockaway avenue, 200 feet north Avenue M.
 17968. Lavina S. White, to use well water at north side White's lane and Ralph avenue.
 17969. Dennis Ford, to use well water at east side of Old Ocean avenue, 150 feet south Locust avenue.
 17970. William N. Williamson, to use well water at south side Mill lane, 150 feet east Utica avenue.
 17971. Eugene J. Bulmer, to use well water at No. 565 Midwood street.
 17972. Frank H. Cornell, to use well water at west side South Lake street, 200 feet north Eighty-sixth street.
 17973. Almira B. Coleman, to use well water at east side Kimballs road, half way between Kings Highway and Avenue U.
 17974. Wood, Harmon & Co., to use well water at south side Kings Highway, 80 feet west East Fifteenth street.
 17975. Theodore Bergen, to use well water at north side Kings Highway, 300 feet west Flatbush avenue.
 17976. Samuel C. Bowen, to use well water at southwest corner Jamaica and Grant avenues.
 17977. Pauline Smingufky, to use well water at east side Hinsdale street, 150 feet south New Lots road.
 17978. Angelo Capelletti, to use well water at east side Hendrix street, 250 feet south Vienna avenue.
 17979. John L. Roach, to use well water at east side Home Crest avenue, 150 feet north Neck road.
 17980. Henry J. Van Sicklen, to use well water at west side Gravesend avenue, 50 feet north Avenue S.
 17981. William Lynch, to use well water at east side Gravesend avenue, 25 feet south Avenue P.
 17982. Roswell H. Carpenter, to use well water at west side Eighteenth avenue, about fifty feet north Eighty-second street.
 17983. Mary Loosen, to use well water at south side Conklin avenue, 75 feet east East Ninety-ninth street.
 17984. Frida Muller, to use well water at northeast corner Crescent street and Hege-man avenue.
 17985. Patrick Fitzgerald, to use well water at south side Chestnut avenue, 150 feet east Coney Island avenue.
 17986. Mary Haney, to use well water at south side Avenue Q, 50 feet east of West Thirteenth street.
 17987. Cornelius S. Stryker, to use well water at east side Coney Island avenue, 50 feet north Avenue Y.
 17988. Nicholas Johnson, to use well water at south side Avenue X, 100 feet east of East Fourteenth street.
 17989. Samuel S. Bennett, to use well water at south side Avenue S, 100 feet west of West Fourth street.
 17990. Michael Hassett, to use well water at south side Avenue V, corner East Sixty-ninth street.
 1267. Carrie Dickson, to keep 3 cows at Trochelman's lane and East One Hundred and First street.
 1268. Rocco Mazzeo, to keep 7 cows at Sheffield avenue, near Cozine avenue.

BOROUGH OF QUEENS.

1269. Charles Herzing, to keep one cow at No. 617 Broadway, Astoria.

BOROUGH OF RICHMOND.

1270. John A. Decker, to keep 12 cows at Merrill avenue, Bloomfield.
 1271. O. J. Merrell & Bro., to keep 29 cows at Washington avenue and Old place.
 1272. Julius Weiss, to keep 29 cows at Wachogue road.
 1273. Darcey Bros., to keep 35 cows at Willowbrook road and Richmond turnpike.
 Report of application for store and wagon permits for the sale and delivery of milk in The City of New York.
 On motion, it was
 Resolved, That the following permits for the sale and delivery of milk in The City of New York be and the same are hereby granted:

BOROUGH OF MANHATTAN.

1162. William Loftus, No. 588 Ninth avenue.
 597. Stelling Brothers, No. 2403 First avenue.
 619. H. Kaufmann, No. 1710 First avenue.
 744. Emil Schaub, No. 1787 First avenue.
 972. Louis Weber, No. 1496 First avenue.
 1257. Pasquale Familiano, No. 307 East One Hundred and Eleventh street.
 2463. August Siegle, No. 1952 Second avenue.
 2509. Philip Suriano, No. 232 East One Hundred and Seventh street.
 3664. Vincent Shary, No. 1623 Avenue A.
 4662. Henry Bruning, No. 527 West Fifty-second street.
 4712. Wilhelmina Weinert, No. 1923 Second avenue.
 4819. Harris Weiss, No. 207 East One Hundred and Second street.
 5381. M. Blum, No. 63 East One Hundred and Fourteenth street.
 5543. Jacob Quattlander, No. 462 Ninth avenue.
 5557. Paul Canzler, No. 470 Tenth avenue.
 5558. Harry Batkin, No. 1323 Park avenue.
 6406. Anthony Geller, No. 421 Sixth street.
 6430. Joseph Lovate, No. 341 Ninth avenue.
 6436. John Rookis, No. 410 West Twenty-ninth street.
 6438. Ida Flaccanento, No. 333 West Forty-first street.
 6439. Alphonse Pappalardo, No. 21 Baxter street.
 6440. B. M. Armhaus, No. 1084 First avenue.
 6442. Giovanni Appolito, No. 327 East One Hundred and Seventh street.
 6443. Louis Spinnato, No. 509 East Twelfth street.
 6447. Joseph Goerg, No. 1008 Avenue A.
 6452. William H. Melidosian & Paul, No. 439 West Thirty-seventh street.
 6456. Nathan Geller, No. 251 East Seventh street.
 6470. Oscar Ballschuss, No. 1443 Third avenue.
 6471. Nadel Brothers, No. 374 East Tenth street.

6473. Max Onoick, No. 1757 Third avenue.
 6477. Vincent Dondera, No. 1475 First avenue.
 6484. Philip Brookstone, No. 54 East One Hundred and Sixteenth street.
 6487. John A. Herschel, No. 2021 Lexington avenue.
 6491. Otto Geisler, No. 2266 Third avenue.
 6493. August Kaufmann, No. 1716 First avenue.
 6497. Adolf Munz, No. 104 West One Hundred First street.
 6499. Antonio Calambo, No. 335 East One Hundred and Sixth street.
 6501. John Freitag, No. 152 Seventh avenue.
 6502. Louis Merkin, No. 235 East Twenty-ninth street.
 6503. Victoria Franchini, No. 217 East Twenty-ninth street.
 6506. Philip Silverman, No. 458 Third avenue.
 6511. John McAleer, No. 349 East Sixty-fifth street.
 6514. Salvatore Mistretta, No. 511 East Thirteenth street.
 6534. Isaac Becker, No. 362 East Tenth street.
 6914. Stanley Bell, No. 103 Amsterdam avenue.
 8978. H. Grohs, No. 1409 Fifth avenue.
 9036. Harry Rubenstein, No. 421 East One Hundred and Twenty-first street.
 10954. Henry Lewis, No. 352 East One Hundred and Fifth street.
 11369. Stella Weiss, No. 319 East Ninetieth street.

Wagons.

1423. Solomon Gottlieb, No. 33 Second avenue; office, No. 198 Orchard street.
 1425. John H. Muller, No. 309 Fifty-fifth street; office, 405 West Fifty-fourth street.
 2911. Patrick Purcell, No. 324 East Thirty-eighth street; office, No. 712 Second avenue.
 2920. Sam Levy, corner Cherry and Pike streets; office, No. 47 Forsyth street.
 2921. Sam Levy, corner Cherry and Pike streets; office, No. 47 Forsyth street.
 2922. Sam Levy, corner Cherry and Pike streets; office, No. 47 Forsyth street.
 2923. Sam Levy, corner Cherry and Pike streets; office, No. 47 Forsyth street.
 2924. Sam Levy, corner Cherry and Pike streets; office, No. 47 Forsyth street.
 2925. Sam Levy, corner Cherry and Pike streets; office, No. 47 Forsyth street.
 2926. Sam Levy, corner Cherry and Pike streets; office, No. 47 Forsyth street.
 2927. Sam Levy, corner Cherry and Pike streets; office, No. 47 Forsyth street.
 2929. Sam Levy, corner Cherry and Pike streets; office, No. 47 Forsyth street.

BOROUGH OF RICHMOND.

9. Leo Sander, Nos. 65 and 67 Canal street.
 10. Leo Sander, Nos. 65 and 67 Canal street.
 22. Darcey Brothers, Watchogue road.
 11. Leo Sander, Nos. 65 and 67 Canal street.
 28. Emil Schramm, Grasmere.
 133. John Juehrs, No. 31 Greenleaf avenue.
 215. Lucy Cannon, No. 39 Cliff street.
 228. Mary Hedrick, Richmond.
 230. Erich Voss, Richmond avenue and Richmond terrace.
 254. Mrs. S. J. Strong, No. 380 Richmond avenue.
 87. Borden Condensed Milk Company, No. 387 Richmond terrace.
 88. Borden Condensed Milk Company, No. 387 Richmond terrace.
 89. Borden Condensed Milk Company, No. 387 Richmond terrace.
 90. Borden Condensed Milk Company, No. 387 Richmond terrace.
 91. Borden Condensed Milk Company, No. 387 Richmond terrace.
 92. Leo Sander, Nos. 65 and 67 Canal street.
 93. Leo Sander, Nos. 65 and 67 Canal street.
 94. Leo Sander, Nos. 65 and 67 Canal street.
 95. Sam Stern, Meadow avenue.
 96. A. De Roche, Manor road.
 97. Louis Ostringer, Manor road.
 98. William Macrae, Linoleumville.
 99. Harry Butler, Amboy road.
 100. Henry Bury, Richmond turnpike and Clove road.
 101. A. Martling, New Springville.
 102. A. Martling, New Springville.
 103. O. J. Merrell & Bro., Washington avenue.
 104. O. J. Merrell & Bro., Washington avenue.
 105. John A. Decker, Merrell avenue.
 106. Julius Weiss, Watchogue road.
 107. E. J. Field, Willowbrook.
 108. Adam Reydel, No. 9 Lincoln avenue.
 377. John B. Walker, No. 43½ Castleton avenue.
 378. Christopher Devlin, Third street.

On motion, it was

Resolved, That permits be and are hereby denied as follows:

BOROUGH OF MANHATTAN.

- No. 5842. Frank Hosmedl, to sell milk at No. 1289 First avenue.
 5843. John R. Anderson, to use basement for mercantile purposes at No. 10 Bible House.
 5844. Joe Grip, to keep a goat at No. 310 East Forty-fifth street.
 5845. Fred Holder, Jr., to keep 30 pigeons at No. 258 Hoyt street.
 5846. Catharina W. Minden, to keep 7 chickens at No. 66 Stagg street.
 5847. James H. Morrison, to use well water at west side East Ninety-fifth street, 250 feet south Avenue L.
 5848. Charles Gundermann, to use well water at East Fifteenth street, 75 feet north Emmons lane.
 5849. John S. Bennett, to use well water at north side Kings Highway, 75 feet west of West Sixth street.
 5850. Henry Segelke, to use well water at No. 391 South First street.
 5851. Mathew Sullivan, to use well water at south side Kings Highway, 10 feet west of West Third street.
 5852. Caroline Haas, to use well water at southeast corner Jerome street and Glenmore avenue.
 5853. Amanda Holmes, to use well water at East Ninety-fifth street, north side Holmes lane.
 5854. Simon B. Lott, to use well water at west side Kimballs road, corner Avenue T.
 5855. John J. Barre, to use well water at south side Barre's lane, 200 feet west Flatbush avenue.
 5856. Annie M. Oldland, to use well water at north side Forty-eighth street, 200 feet east Eighth avenue.
 5857. John H. Cavanagh, to use well water at No. 52 Kouwenhoven place, 130 feet east of Hubbard place.
 5858. Margaret Reynolds, to use well water at north side Seventy-ninth street, 200 feet west Seventh avenue.
 5859. Catharine Stafford, to use well water at No. 12 Hubbard place.
 5860. Anna M. Stillwell, to use well water at corner Neck road and Ryders lane.
 5861. Matthew Guerin, to use well water at south side Locust avenue, 100 feet west of East Fourteenth street.
 5862. Mrs. Schuches, to use well water at south side Ryders avenue, 25 feet west of East Fourth street.
 5863. Catharine Stafford, to use well water at east side East Ninety-third street, 150 feet south of Flatlands avenue.
 5864. Elizabeth J. Strong, to use well water at west side South Lake street, 50 feet north Eighty-sixth street.
 5865. Rosario L. Aspromonte, to use well water at south side Eighty-sixth street, 200 feet west Gravesend avenue.
 5866. Josephine H. Purdy, to use well water at Canarsie Shore.
 5867. John Cunliffe, to use well water at foot of Voorhis avenue, East End.
 5868. Thomas Gillen, to use well water at southeast corner Canarsie lane and Canarsie avenue.
 5869. Patrick Cummings, to use well water at south side East New York avenue, 75 feet east of Buffalo avenue.
 5870. Susan Smally, to use well water at northwest corner Rockaway avenue and Avenue G.

5871. Sarah H. Ryder, to use well water at west side of East Ninety-second street, 300 south Flatlands avenue.
 5872. John C. Hecht, to use well water at No. 156 Central avenue.
 5873. Catharine Spolders, to use cistern water at north side Sixty-sixth street, 100 feet west Sixth avenue.
 5874. Steuerwald & Roth, to use well water at east side Ninety-fifth street, 175 feet south Avenue G.
 5875. Thomas T. Parr, to use well water at west side Gravesend avenue, 125 feet south Avenue T.
 5876. Donley Deacon, to use well water at south side Eighty-fifth street, 300 feet east of Sixteenth avenue.
 5877. Townsend C. Van Pelt, to use well water at southeast corner Eighteenth avenue and Ninety-first street.
 5878. Joseph Mertz, to use well water at Canarsie Shore.
 5879. John H. Kouwenhoven, to use well water at north side Neck road, 25 feet west of East Twenty-sixth street.
 5880. William Van Cleef, Sr., to use well water at southwest corner Neck road and Village road.
 5881. Andrew Dittmas, to use well water at No. 150 Amersfoot place.
 5882. Michael Yager, to use cistern water at east side Stewart avenue, 100 feet south Seventy-third street.
 5883. May, Levy & May, to use well water at No. 304 Johnson avenue.
 5884. Fred'k Schuetz, to use well water at south side Avenue X, 100 feet west of East Fourteenth street.
 5885. Estate of John V. Van Pelt, to use well water at south side Eighty-sixth street, between Twentieth avenue and Bay Twenty-third street.
 5886. May Wolf, to use well water at east side of East Ninety-fifth street, 200 feet north Avenue M.
 5887. Charles A. Willis, to use well water at east side of South Lake street, 250 feet north Eighty-sixth street.
 5888. Martin Haller, to use well water at northwest corner Vienna avenue and Williams avenue.
 5889. Walter C. Denton, to use well water at east side East Ninety-third street, 150 feet north Avenue K.
 5890. George Stillwell, to use well water at east side Coney Island avenue, 150 feet south Avenue S.
 5891. James Mullally, to use well water at north side Avenue G, 75 feet east of East Ninety-second street.
 5892. William C. Howard, to use well water at No. 509 Kent avenue.
 5893. Hugo Hoffman, to use well water at east side Barbey street, 50 feet north Hege-man avenue.
 5894. David Baisley, to use well water at southeast corner East Ninety-second street and Skidmore lane.
 5895. Fredrika Weinhardt, to use well water at No. 397 Linwood street.
 5896. Anthony Moore, to use well water at east Fifty-sixth street, 200 feet north Avenue N.
 5897. Ellen Gillen, to use well water at southeast corner Avenue X and East Thirteenth street.
 5898. Mrs. Tillie Inge, to use well water at South Lake street, east side, 100 feet north of Eighty-sixth street.
 5899. George Blake, to use well water at northwest corner Nichols avenue and Union avenue.
 5900. Estate of Harry J. Feldman, to use well water at east side Gravesend avenue, 300 feet north Avenue O.
 5901. Sarah A. Garrison, to use well water at west side East Fifteenth street, 100 feet north Avenue Z.
 5902. Cartharine Kerwin, to use well water at Avenue V, 100 feet east Kimballs road.
 5903. Edward P. Byrne, to use well water at corner East Thirteenth street and Shore road.
 5904. Cono Capo, to use well water at south side Lefferts street, 190 feet east of Troy avenue.

BOROUGH OF BROOKLYN.

5905. Dorenda Coltery, to use well water at north side Chestnut avenue, 175 feet east Coney Island avenue.
 5906. John Culleeny, to use well water at north side Kouwenhoven place, 200 feet west Manhattan railroad crossing.
 5907. McGratty & Sons, to use well water at Nos. 313 and 335 Butler street.
 5908. Matthew Guerin, to use well water at south side Locust avenue, 175 feet west East Fourteenth street.
 5909. Theodore Nuthmann, to use well water at north side Conklin avenue and East Ninety-eighth street.
 5910. Wood, Harmon & Co., to use well water at west side Gravesend avenue, 200 feet north Avenue P.
 5911. Barbara Goetz, to use well water at west side Buffalo avenue, about 600 feet southeast New York avenue.
 5912. Jennie Lawrence, to use well water at north side Stillwell lane, about 500 feet west East Ninety-second street.
 5913. Gustav Messelberg, to use well water at East Thirty-ninth street, 200 feet north Linden avenue.
 5914. Maria B. Sigloch, to use well water at south side Canarsie lane, 106 feet east East Thirty-ninth street.
 5915. Mary Dunningan, to use well water at west side East Fifteenth street, 125 feet south Avenue X.
 5916. Alletta A. Stillwell, to use well water at northwest corner Ocean avenue and Neck road.
 5917. Michael Cummings, to use well water at south side Canarsie lane, opposite Holy Cross Cemetery.
 5918. Fred. Huffer, to use well water at No. 28 Enfield street, west side, first house south Glenmore avenue.
 5919. Sarah A. Wright, to use well water at No. 1921 Flatbush avenue.

BOROUGH OF RICHMOND.

5920. Meyer Pave, to sell milk at Maryland avenue, Fourth Ward.
 5921. Fisher & Miller, to sell milk at Richmond terrace and Bush avenue, Third Ward.

On motion, it was

Resolved, That the following permits be and the same are hereby revoked:

BOROUGH OF MANHATTAN.

597. August Stelling, to sell milk at No. 2403 First avenue.
 619. Philip Hofman, to sell milk at No. 1710 First avenue.
 744. Anna Boede, to sell milk at No. 1787 First avenue.
 972. William S. Hofstatter, to sell milk at No. 1496 First avenue.
 1257. Guiseppe Calendo, to sell milk at No. 307 East One Hundred and Eleventh street.
 2463. Frederick Ampfer, to sell milk at No. 1952 Second avenue.
 2509. C. Triona, to sell milk at No. 232 East One Hundred and Seventh street.
 3664. Vincent Shary, to sell milk at No. 29 Avenue C.
 4662. Fred H. Kahle, to sell milk at No. 527 West Fifty-second street.
 4819. Aaron Berus, to sell milk at No. 207 East One Hundred and Second street.
 5381. Blum Brothers, to sell milk at No. 1733 Madison avenue.
 5543. William Danzeisen, to sell milk at No. 462 Ninth avenue.
 5557. Emil Korting, to sell milk at No. 470 Tenth avenue.
 5558. Harry Batkin, to sell milk at No. 1292 Park avenue.
 6914. Robert Hempel, to sell milk at No. 103 Amsterdam avenue.
 8978. Gustav Thomas, to sell milk at No. 1409 Fifth avenue.
 9036. Christian Grassow, to sell milk at No. 421 East One Hundred and Twenty-first street.
 10954. Henry Lewis, to sell milk at No. 342 East One Hundred and Fifth street.
 11369. Bernhard Gross, to sell milk at No. 319 East Ninetieth street.
 1423. August H. Westerman, to sell milk at No. 308 West One Hundred and Thirty-third street.
 1425. August H. Westerman, to sell milk at No. 308 West One Hundred and Thirty-third street.
 946. Hilel Grossberg, to sell milk at No. 174 Ludlow street.

16136. William P. Schmitt, to keep one young bull at Fifty-seventh street and Avenue A.
 15781. H. C. and A. I. Piercy Contracting Company, to keep stable in cellar at Nos. 104 and 106 West Thirty-ninth street.
 15782. George H. Smith, to keep stable in cellar at Nos. 322 and 324 West Forty-eighth street.
 15889. James Powers, to keep stable in cellar at No. 461 West Twenty-sixth street.
 15757. Adam Stuebing, to keep stable in cellar at No. 542 Sixth street.
 15879. Ransom Parker, to keep stable in cellar at No. 217 West Fifteenth street.
 15668. Samuel Rosenthal, to keep stable in cellar at No. 39 Forsyth street.
 16191. George Shepherd, to keep stable in cellar at No. 341 West Twenty-first street.
 15741. John A. Bingham, to keep stable in cellar at No. 13 Sheriff street.
 16079. Charles Miller, to keep stable in cellar at No. 308 East Fifty-sixth street.

BOROUGH OF THE BRONX.

17894. Shea, Schnauffer & Dunican, to dump street sweeping and ashes at Wendover avenue and Crotona Park South.
 16606. Mary Ames, to board 2 children at No. 839 East One Hundred and Thirty-third street.

BOROUGH OF BROOKLYN.

14826. St. Joseph's Institute for Mutes, to place beds in dormitories at No. 113 Buffalo avenue.
 13381. House of Good Shepherd, to place beds in dormitories at Hopkinson avenue and Pacific street.
 1376. Frank Goldstein, to sell milk at Rockaway avenue and New Lots road.
 1379. Frank Goldstein, to sell milk at Rockaway avenue and New Lots road.

BOROUGH OF RICHMOND.

133. William Deering, to sell milk at Greenleaf avenue.
 254. Victoria Lewandowicz, to sell milk at No. 380 Richmond avenue.
 230. Voss & Siemann, to sell milk at Richmond avenue and Richmond terrace.
 9. Leo Sander, to sell milk at Nos. 65 and 67 Canal street.
 10. Leo Sander, to sell milk at Nos. 65 and 67 Canal street.
 11. Leo Sander, to sell milk at Nos. 65 and 67 Canal street.
 6th. Reports on applications for relief from orders.
 On motion, it was
 Resolved, That the following orders be extended, modified or rescinded, as follows:

BOROUGH OF MANHATTAN.

- No.
 16927. No. 244 West Forty-third street, extended until February 1, 1905.
 14542. Nos. 647 to 651 West Thirty-ninth street, extended until February 1, 1905.

BOROUGH OF BROOKLYN.

17103. No. 440 East Tenth street, extended until January 2, 1905.
 17038. No. 154 West Sixteenth street, modified so as to permit the substitution of a water supplied sink for the water closet on the third floor hall and a new hopper water closet in yard, but request for relief from that portion of order calling for extension of waste pipe from wash basin on third floor above roof be denied.
 1846. No. 477 Ridgewood avenue, extended until March 15, 1905.
 1847. No. 469 Ridgewood avenue, extended until March 15, 1905.
 1851. No. 471 Ridgewood avenue, extended until March 15, 1905.
 3049. No. 2 West Ninth street, extended until March 15, 1905.
 3317. No. 9266 Fifth avenue, extended until March 15, 1905.
 3394. No. 216 Norwood avenue, extended until March 15, 1905.
 3505. No. 120 North Sixth street, extended until March 15, 1905.
 3533. No. 169 North Third street, extended until March 15, 1905.
 3957. Nos. 152, 164, 156 Centre street, extended until March 15, 1905.
 4359. No. 114 North Seventh street, extended until March 15, 1905.
 4283. Bay and Court streets, extended until March 15, 1905.
 4405. No. 111 Thirteenth street, extended until March 15, 1905.
 5317. Southeast corner Fulton and Hemlock streets, rear, extended until March 15, 1905.
 5604. No. 4602 Fourteenth avenue, extended until March 15, 1905.
 5621. Southwest corner Fourteenth avenue and Fifty-sixth street, extended until March 15, 1905.
 5408. No. 5805 Fourteenth street, extended until March 15, 1905.
 5311. No. 725 Belmont avenue, extended until March 15, 1905.
 5602. No. 5605 Fourteenth avenue, extended until March 15, 1905.
 5606. No. 4622 Fourteenth avenue, extended until March 1, 1905.
 5607. No. 5116 Fourteenth avenue, extended until March 15, 1905.
 5617. No. 4810 Fourteenth avenue, extended until March 15, 1905.
 5622. No. 5418 Fourteenth avenue, extended until March 1, 1905.
 5731. No. 5704 New Utrecht avenue, extended until March 15, 1905.

BOROUGH OF RICHMOND.

516. No. 177 Richmond road, Second Ward, extended until February 1, 1905.
 517. No. 179 Richmond road, Second Ward, extended until February 1, 1905.
 671. Nos. 58 and 60 Barker street, extended until February 28, 1905.

Rescinded.

BOROUGH OF MANHATTAN.

11846. No. 437 Washington street.
 14159. No. 26 West Fifteenth street.
 15595. No. 439 West Fifty-fourth street.
 16840. South side One Hundred and Thirty-fourth street.
 16986. No. 121 West Eighth-third street.
 17033. No. 248 East Broadway.

BOROUGH OF THE BRONX.

815. One Hundred and Eightieth street and Honeywell avenue.
 828. Matilda street, Wakefield.
 846. Washington avenue and One Hundred and Eighty-ninth street.
 1199. Hoffman street and One Hundred and Eighty-fourth street.
 1406. Two Hundred and Twenty-ninth street and White Plains road.
 1670. Bronx terrace and Tenth street, Williamsbridge.
 1685. No. 691 East One Hundred and Thirty-fifth street.
 1707. Taylor street and Morris Park avenue, Van Nest.
 1830. No. 1728 West Farms road.
 1831. No. 1730 West Farms road.
 2030. Fulton street and Westchester avenue, Wakefield.
 2031. Fulton street and Westchester avenue, Wakefield.
 2032. Fulton street and Westchester avenue, Wakefield.
 2033. Fulton street and Westchester avenue, Wakefield.
 2034. Fulton street and Westchester avenue, Wakefield.
 2045. No. 108 Fulton street, Wakefield.

BOROUGH OF BROOKLYN.

1247. Southwest corner Baltic street and Columbia street.
 2031. No. 1035 Fortieth street.
 2069. No. 1334 Sixtieth street.
 3562. Corner Dumont avenue and Christopher avenue.
 3720. No. 169a Jefferson avenue.
 3724. North side Webster avenue, first house west of First street, Parkville.
 3779. North side Webster avenue, second house or 115 feet west of First street.
 4000. No. 488 Watkins street.
 4059. No. 93 Butler street.
 4190. No. 98 Livingston street.
 4194. Broadway and Lexington avenue.
 4208. No. 180 Huron street.
 4385. No. 1240 Fortieth street.
 4391. No. 78 Metropolitan avenue.
 4589. Southeast corner Pitkin and Montauk avenues.
 4645. No. 429 Carroll street.
 4652. No. 278 1/2 Ninth street.
 4902. No. 30 Carleton avenue.
 4948. No. 738 Fifty-seventh street.
 4981. Nos. 48 to 52 Kingsland avenue.

5246. No. 1841 Pitkin avenue.
 5269. West side East Fortieth street, second house south of Church avenue.
 5382. No. 75 Pacific street.

BOROUGH OF RICHMOND.

920. Richmond turnpike and Castleton avenue.
 1038. No. 39 Cliff street.
 1411. No. 23 Heberton avenue, Third Ward.

On motion, it was

Resolved, That the following applications for relief from orders be and are hereby denied:

BOROUGH OF MANHATTAN.

- No.
 17348. No. 2284 Second avenue.
 16186. No. 168 Norfolk street.
 17351. No. 78 West One Hundred and Twenty-sixth street.
 16697. No. 46 Hester street.
 15899. No. 314 West Twenty-second street.
 17288. No. 162 Worth street.

BOROUGH OF THE BRONX.

2060. Southwest corner Brook avenue and St. Paul's place.

BOROUGH OF BROOKLYN.

5487. No. 145 West Ninth street.
 5267. No. 439 Washington avenue (relief).
 5743. No. 244 York street.
 4915. No. 126 Smith street.
 4993. No. 242 Snediker avenue.
 4839. No. 47 Fifteenth street.
 5113. No. 66 Hanson place.

BOROUGH OF MANHATTAN.

1st. Weekly reports from the Assistant Sanitary Superintendent of the work performed in the Borough of Manhattan. Ordered on file.

Division of Inspections.

- 2d. Weekly reports of the Chief Inspector.
 (a) Weekly report of work performed by Sanitary Police. Ordered on file.
 (b) Report of violation of section No. 63 of the Sanitary Code.
 The Secretary was directed to notify the persons named in said report that a repetition of the offense will be sufficient cause for the revocation of their permits.

Division of Contagious Diseases.

- 3d. Weekly reports of the Chief Inspector.
 (a) Monthly reports of charitable institutions.
 (b) Reports of inspections of discharged patients from Riverside Hospital. Ordered on file.

Division of Chemistry.

- 4th. Weekly report of Chief Inspector. Ordered on file.

Division of Bacteriology.

- 5th. Weekly report of the Pathologist and Director of the Bacteriological Laboratories. Ordered on file.

BOROUGH OF THE BRONX.

Weekly reports from the Assistant Sanitary Superintendent of the work performed in the Borough of The Bronx. Ordered on file.

BOROUGH OF BROOKLYN.

1st. Weekly reports from the Assistant Sanitary Superintendent of the work performed in the Borough of Brooklyn. Ordered on file.

Division of Sanitary Inspection.

- 2d. Weekly report of the Chief Inspector.
 (a) Weekly report of work performed by Sanitary Police. Ordered on file.

Division of Contagious Diseases.

- 3d. Weekly report of the Chief Inspector. Ordered on file.

BOROUGH OF QUEENS.

Weekly reports from the Assistant Sanitary Superintendent of the work performed in the Borough of Queens. Ordered on file.

BOROUGH OF RICHMOND.

Weekly reports from the Assistant Sanitary Superintendent of the work performed in the Borough of Richmond. Ordered on file.

Bureau of Records.

The following communications were received from the Registrar of Records:

- 1st. Weekly report. Ordered on file.
 2d. Reports on applications to record corrected certificates.
 On motion, it was
 Resolved, That permission be and is hereby given to record corrected certificates relating to:

- Arthur H. Stitzer, born July 15, 1899.
 Rosina Cerolia, died April 4, 1904.
 Kate Hazen, died November 16, 1904.
 John G. Trautwein, died December 16, 1904.
 Mary Leddy, died December 27, 1904.
 Frank Glanagan, died December 22, 1904.
 Henry F. Breymann, died December 18, 1904.
 Anton Schaller, died November 13, 1904.
 Christian Zeller, died December 22, 1904.
 3d. Reports on applications to file delayed and imperfect certificates.
 On motion, it was
 Resolved, That the Registrar of Records be and is hereby directed to file in the volume of "Delayed and Imperfect Certificates" the following certificates:
 Isaac Goldstein, born February 19, 1890.
 Edna A. Beisel, born June 10, 1890.
 James McKenna, born June 30, 1890.
 David Cohen, born February 12, 1886.
 George C. Batterson, born June 15, 1889.
 Martha Vogel, born November 2, 1889.
 Katherine Quinn, born January 6, 1890.
 Frank Lantieri, born February 17, 1890.
 William Daken, born March 17, 1890.
 Emma Zuhl, born March 22, 1890.
 Martha Ulmer, born May 15, 1890.
 William Knozer, born June 19, 1890.
 Annie Murphy, born June 18, 1890.
 Benjamin Balsam, born June 23, 1890.
 Charles Levy, born July 4, 1890.
 George Greer, born October 2, 1890.
 Margaret Kett, born October 8, 1890.
 Abraham Feirman, born October 17, 1890.
 Dora Kirsch, born October 20, 1890.
 Rachel Levy, born December 16, 1890.
 Monroe Loebenstein, born December 24, 1890.
 Benjamin Rosenthal, born December 24, 1890.
 Ida Krishinsky, born December 25, 1890.
 Morris Weissman, born January 11, 1890.
 Morris Feinstein, born January 25, 1898.
 Sarah Glasenberg, born August 26, 1898.
 Shel Lifshitz, born November 19, 1898.
 Ella Rosenzweig, born January 29, 1899.
 Edgar T. Stitzer, born October 2, 1901.
 Edna Ruth Davis, born July 27, 1903.
 Aloweches John Gronenberg, born August 1, 1903.

Leave of Absence.

Reports on applications for leave of absence.

On motion, it was

Resolved, That leave of absence be and is hereby granted as follows:

BOROUGH OF MANHATTAN.

Julia M. Donohue, from December 20 to December 22, 1904.

Louis Voyer, from December 20 to December 23, 1904.

George R. Starck, from December 18 to December 20, 1904.

Lawrence Knaeagh, December 19, 1904.

Catherine C. Brickley, December 27, 1904.

Mary C. Kehoe, from December 17 to December 27, 1904.

Thomas League, from December 15 to December 20, 1904.

William J. O'Connor, from December 22 to December 24, 1904.

Hugh H. Masterson, from December 21 to December 24, 1904.

Margaret Munn, from December 27 to December 31, 1904, and December 24, 1904.

Michael H. Tierney, December 21 and December 22, 1904.

Mary E. Wadley, December 19 and December 20, 1904.

R. C. Davis, from December 21, 1904, to January 4, 1905.

Johanna L. Dehm, from December 13 to December 22, 1904.

John X. Ruddy, December 20, 1904.

Margaret Connell, from December 19 to December 21, 1904.

Ellen Cuff, December 15 and December 16, 1904.

BOROUGH OF BROOKLYN.

Maggie Dillon, from December 18 to December 21, 1904.

A report of a regular examination of the books and records and an audit of the Department of Health made by the Commissioners of Accounts for the years 1902 and 1903 were received from his Honor the Mayor and Ordered on file.

An opinion of the Corporation Counsel, to whom was referred the application of Frank Wickham, M. D., Assistant Registrar of Records of this Department in the Borough of Queens, for retirement on pension from February 15, 1905, pursuant to the provisions of section 1323a of chapter 466 of the Laws of 1901, in which it is recommended that the application be denied, for the reason that a person who has performed duty alternately as a physician and employee for twenty years is not within the scope of the section, was received, and on motion, it was

Resolved, That the application of Frank Wickham, M. D., the Assistant Registrar of Records of the Department of Health in the Borough of Queens, for retirement on pension from February 15, 1905, pursuant to the provisions of section 1323a of chapter 466 of the Laws of 1901, be and is hereby denied, for the reason that the services performed by said applicant do not come within the scope of the section mentioned, according to an opinion rendered by the Corporation Counsel of The City of New York.

Upon recommendation of the General Medical Officer, and in view of the near approach of the annual meeting of the American Public Health Association, to be held in the City of Havana, Cuba, January 9 to 14, 1905, it was

Resolved, That William H. Park, M. D., Assistant Director of the Bacteriological and Research Laboratories of this Department, be and is hereby designated to represent the Department of Health at the annual meeting of the American Public Health Association, to be held in the City of Havana, Cuba, January 9 to 14, 1905.

On motion, it was

Resolved, That leave of absence be and is hereby granted to William H. Park, M. D., Assistant Director of the Bacteriological and Research Laboratories of the Department of Health, from January 4 to 19, 1905, inclusive.

Report of the Assistant Chief Clerk, assigned to duty in the Borough of Manhattan, containing a list of property belonging to the Department of Health unfit for further use, and recommending that said articles be condemned, was received, and on motion, it was

Resolved, That the Chief Clerk be and is hereby directed to cause the articles mentioned in a report of the Assistant Chief Clerk, assigned to duty in the Borough of Manhattan, dated December 27, 1904, to be condemned and destroyed.

Report in respect to the dangerous condition of the vacant lots located at the south side of East One Hundred and Thirty-fourth street, fifteen feet west of Madison avenue, was received, and on motion, it was

Resolved, That a copy of the report of the Chief Inspector of the Division of Inspections of the Department of Health in the Borough of Manhattan in respect to the dangerous condition of the vacant lots located on the south side of East One Hundred and Thirty-fourth street, fifteen feet west of Madison avenue, Borough of Manhattan, be forwarded to the President of said Borough, with the request that for sanitary reasons the said lots be fenced.

A communication was received from J. Wesley Smith, of No. 56 East One Hundred and Thirty-second street, relative to the ventilation of the Subway of the Interborough Rapid Transit Company, and

Ordered on file.

Report of the unsanitary conditions found to exist in certain cow stables located in the Borough of Queens, upon inspections made by Inspectors of Foods of this Department, was received and

Referred to the President, with power.

Report relating to the sanitary conditions and the conditions under which milk destined for consumption in The City of New York is treated in the creameries and other sources of supply in certain portions of the State of New York was received, and the Secretary was directed to communicate with the owners and operators of such creameries relative to a correction of said unsanitary conditions and violations of the rules and regulations of the Department of Health that in such report were shown to exist.

Report relative to the number of prosecutions against managers of stores operated by James Butler for selling adulterated milk was received and

Ordered on file.

Report in respect to the disposition of milk by an employee of William A. Blauvelt, of No. 558 Vanderbilt avenue, Borough of Brooklyn, December 23, 1904, was received and

Ordered on file.

The application of Sigmund Semmel for the approval of the premises No. 611 East Eighteenth street as a site for the location of a poultry slaughter house, in place of the premises No. 605 East Eighteenth street, approved by the Board of Health at its meeting held November 30, 1904, owing to his inability to secure same, was received, and on motion, it was

Resolved, That the resolution of the Board of Health, adopted November 30, 1904, approving the premises No. 605 East Eighteenth street for the location of a poultry slaughter-house by Sigmund Semmel, be and is hereby rescinded, owing to his inability to secure same; and it is

Resolved, That the premises No. 611 East Eighteenth street be and are hereby approved as a site for the location of a poultry slaughter-house by Sigmund Semmel.

A communication from Smith, Westervelt & Austin, architects of the plans and specifications of the laboratory building being erected by Luke A. Burke & Sons, contractors, at the foot of East Sixteenth street, Borough of Manhattan, recommending that the offer of Luke A. Burke & Sons, to whom was awarded the contract for the erection of said laboratory building, to furnish the labor and material to install plumbing work for outlets in future sinks in the Chemists' room, with 23 outlets, for the sum of \$183.70; also to install a 4-inch overflow to suction tank for the sum of \$82.50, was received, and on motion, it was

Resolved, That the sum of \$266.20 extra compensation be allowed Luke A. Burke & Sons, architects, for the erection of the laboratory building of this Department, located at the foot of East Sixteenth street, to install plumbing work for outlets for future sinks to be located in the Chemists' room of said laboratory building for 23 outlets, and also for a 4-inch overflow to the suction tank in said building; said work to be done in accordance with certain specifications prepared by Smith, Westervelt & Austin, architects of the plans and specifications for the erection of same, dated December 2, 1904.

A communication from Thomas R. Farrell, Deputy Commissioner of the Department of Water Supply, Gas and Electricity, in the Borough of Brooklyn, relative to the defective electrical equipment in the building occupied by the Department of Health at Nos. 38 and 40 Clinton street, Borough of Brooklyn, was received, and referred to the Sanitary Superintendent for immediate investigation.

Report of a regular meeting of the Medical Board of the Willard Parker and Riverside Hospitals, held December 13, 1904, and containing a recommendation that certificates of service or diplomas be issued to Ernst K. Tanner, M. D., Charles K. Larkie, M. D., and Frank P. Johnson, M. D., who have served as Internes in the contagious disease hospitals of this Department upwards of four months, was received, and, on motion, it was

Ordered, That diplomas or certificates of service be issued to Ernst K. Tanner, M. D., Charles K. Larkie, M. D., and Frank P. Johnson, M. D., they having served as Internes in the contagious disease hospitals of the Department of Health upwards of four months.

A report recommending that a diploma or certificate of service be issued to Emlyn H. Marsteller, M. D., who has served as an Interne in the contagious disease hospitals of this Department upwards of four months, was received, and, on motion, it was

Ordered, That a diploma or certificate of service be issued to Emlyn H. Marsteller, M. D., he having served as an Interne in the contagious disease hospitals of the Department of Health upwards of four months.

Report of the Assistant Director of the Division of Bacteriology recommending that Ernest C. Schultze, M. D., Harry D. Goetchius, M. D., William E. Cuff, M. D., Edward F. Kilbaine, M. D., John J. Cotter, M. D., and Charles T. Graham Rogers, M. D., be regularly appointed to the position of Attending Physicians in the tuberculosis clinic of this Department, was received, and, on motion, it was

Resolved, That Ernest C. Schultze, M. D., Harry D. Goetchius, M. D., William E. Cuff, M. D., Edward F. Kilbaine, M. D., John J. Cotter, M. D., and Charles T. Graham Rogers, M. D., be and are hereby appointed Attending Physicians in the tuberculosis clinic of the Department of Health, to serve without compensation.

The application of Bernard Frankel, M. D., formerly a Medical Inspector in the employ of this Department, assigned to duty in the Borough of Manhattan, whose absence from duty without leave for a period exceeding five days was construed as a resignation by the Board of Health at its meeting held December 7, 1904, in accordance with the provisions of Clause 2 of Rule 13 of the Rules and Classification of the Municipal Civil Service Commission, for reinstatement to the position held by him, was received, and said Bernard Frankel having shown by the certificate of a physician, Dr. T. A. Desamann, of Odessa, Russia, that such absence was unavoidable, it was

Resolved, That the resolution adopted by the Board of Health, December 7, 1904, construing the absence from duty without leave of Bernard Frankel, M. D., a Medical Inspector in the employ of this Department, assigned to duty in the Borough of Manhattan, for a period exceeding five days, as a resignation, be and is hereby rescinded; said Bernard Frankel, M. D., having shown that such absence from duty was unavoidable; it was further

Resolved, That the Chief Clerk of the Department of Health be and is hereby directed to restore the name of Bernard Frankel, M. D., to the rolls of the Department as a Medical Inspector.

The application of Bernard Frankel, M. D., a Medical Inspector in the employ of this Department, Borough of Manhattan, for leave of absence without pay, on account of illness, from November 7, 1904, to December 31, 1904, inclusive, was received, and, on motion, it was

Resolved, That leave of absence without pay be and is hereby granted to Bernard Frankel, M. D., a Medical Inspector in the employ of this Department, assigned to duty in the Borough of Manhattan, on account of illness, from November 7, 1904, to December 31, 1904, inclusive.

The application of James T. Gallagher, M. D., a Medical Inspector in the employ of this Department, assigned to duty in the Borough of Brooklyn, for leave of absence without pay, from January 1 to February 28, 1905, inclusive, was received, accompanied by a physician's certificate, and, on motion, it was

Resolved, That leave of absence without pay be and is hereby granted to James T. Gallagher, M. D., a Medical Inspector in the employ of this Department, assigned to duty in the Borough of Brooklyn, from January 1 to February 28, 1905, inclusive.

The resignation of Arthur B. Irving, Jr., a Clerk in the Division of Bacteriology of this Department, to take effect January 1, 1905, was received and accepted.

Report of the Chief Medical Inspector of the Division of Contagious Diseases relative to the failure of G. Calvelli, M. D., of No. 2170 Second avenue, to report cases of scarlet fever existing at No. 1550 First avenue, together with a communication from Dr. Calvelli, explaining such failure on his part, were received, and the Secretary was directed to communicate with Dr. Calvelli, and caution him to be more particular in complying with the provisions of the Sanitary Code in the future.

Upon recommendation of the General Medical Officer, it was

Ordered, That every physician having a case of pulmonary tuberculosis under his or her care be required to at once notify the Department of Health of any change of address of such patient, in order that the premises affected may be properly disinfected by the Department. And it was further

Ordered, That every physician be required to notify the Department of Health whenever a case of pulmonary tuberculosis passes from his or her professional care, in order that the Department, if necessary, may then assume sanitary surveillance of such cases.

Upon recommendation of the President, it was

Resolved, That the Municipal Civil Service Commission be and is hereby respectfully requested to classify the position of Inspector of Supplies in the Department of Health, such Inspector to be assigned to duty in the office of the President of the Board of Health, and to be placed in the exempt class, in accordance with the rules and classification of the Municipal Civil Service Commission, with salary at the rate of twenty-four hundred dollars per annum.

Pursuant to notice in the CITY RECORD, bids or estimates for furnishing and delivering milk to the hospitals, vaccine and research laboratories of the Department of Health during the year 1905, were opened by the President of the Board of Health, December 27, 1904, pursuant to a resolution adopted by the Board of Health November 21, 1904, authorizing the said President to open bids on behalf of the Board, tabulate the same and report thereon to the Board of Health at its regular meeting next thereafter, and said bids were submitted for the approval of the Board as follows:

Sheffield Farms-Slawson-Decker Company—

Willard Parker Hospital, 55,000 quarts, at 5 1-12 cents a quart.

Reception Hospital 12,500 quarts, at 5 1-12 cents a quart.

Vaccine Laboratory, 10,000 quarts, at 5 1-12 cents a quart.

Research Laboratory, 1,500 quarts, at 5 1-12 cents a quart.

Contagious Eye Disease Hospital, 5,000 quarts, at 5 1-12 cents a quart.

Riverside Hospital, 110,000 quarts, at 5 1-12 cents a quart.

Kingston Avenue Hospital, 65,000 quarts, at 5 1/4 cents a quart.

McDermott-Bunger Dairy Company—

Willard Parker Hospital, Reception Hospital, Vaccine Laboratory, Research Laboratory, Contagious Eye Disease Hospital, Riverside Hospital, 8 cents a quart.

Kingston Avenue Hospital, 8 1/4 cents a quart.

The Empire State Dairy Company—

Kingston Avenue Hospital, 8 1/8 cents a quart.

On motion, it was

Resolved, That the contract for furnishing and delivering milk to the hospitals and laboratories of the Department of Health during the year 1905, be and is hereby awarded to the Sheffield Farms-Slawson-Decker Company, as follows:

Willard Parker Hospital, 55,000 quarts, at 5 1-12 cents a quart.

Reception Hospital 12,500 quarts, at 5 1-12 cents a quart.

Vaccine Laboratory, 10,000 quarts, at 5 1-12 cents a quart.

Research Laboratory, 1,500 quarts, at 5 1-12 cents a quart.

Contagious Eye Disease Hospital, 5,000 quarts, at 5 1-12 cents a quart.

Riverside Hospital, 110,000 quarts, at 5 1-12 cents a quart.

Kingston Avenue Hospital, 65,000 quarts, at 5 1/4 cents a quart.

—they being the lowest bidders, subject to the approval of sureties by the Comptroller; and the President is hereby authorized to execute the contract in the form approved by the Corporation Counsel.

On motion, it was

Resolved, That the proposal of the Sheffield Farms-Slawson-Decker Company for furnishing and delivering milk to the hospitals and laboratories of the Department during the year 1905, be forwarded to the Comptroller for approval of sureties thereon.

On motion, it was

Resolved, That the security deposits on the bids or proposals for furnishing and delivering milk to the hospitals and laboratories of the Department of Health, during the year 1905, opened by the President of the Board of Health December 27, 1904, pur-

uant to a resolution of the Board of Health adopted November 21, 1904, authorizing the said President to open bids for furnishing the Department with supplies, etc., tabulate the same and report thereon to the Board, be forwarded to the Comptroller, as follows:

Sheffield Farms-Slawson-Decker Company, check..... \$330 00
McDermott-Bunger Dairy Company, check..... 600 00
Empire State Dairy Company, cash..... 175 00

Pursuant to notice in the CITY RECORD, bids or proposals for furnishing meat to the Department of Health during the year 1905, were opened by the President of the Board of Health December 28, 1904, pursuant to a resolution adopted by the Board of Health on November 21, 1904, authorizing the said President to open bids for furnishing the Department with supplies, etc., tabulate the same and report thereon to the Board at the regular meeting next thereafter, and said bids were submitted for the approval of the Board from the following bidders:

Sayles, Zahn & Co.

Armour & Co.

Richard Webber.

The amounts of said bids were as follows:

Sayles, Zahn & Co.—
Class No. 1..... \$7,376 50
Class No. 2..... 500 50
Class No. 3..... 13,207 25

Richard Webber—
Class No. 1..... \$7,921 00
Class No. 2..... 475 30
Class No. 3..... 12,162 50

Armour & Co.—
Class No. 1—Item 10..... \$824 00
Class No. 1—Item 13..... 319 36
Class No. 1—Item 14..... 144 48
Class No. 1—Item 15..... 192 40
Class No. 1—Item 17..... 24 00
Class No. 1—Item 20..... 326 40
Class No. 1—Item 21..... 140 40
Class No. 1—Item 22..... 130 05
Class No. 4—Item 62..... 2,066 40
Class No. 4—Item 67..... 495 85
Class No. 4—Item 71..... 741 60
Class No. 4—Item 74..... 112 00
Class No. 4—Item 75..... 449 10
Class No. 4—Item 76..... 93 15
Class No. 4—Item 77..... 240 50
Class No. 4—Item 79..... 20 00
Class No. 4—Item 82..... 816 00
Class No. 4—Item 83..... 168 03
Class No. 4—Item 84..... 42 96

On motion, it was

Resolved, That the bids for furnishing and delivering meat to the Willard Parker and Reception Hospitals, at the foot of East Sixteenth street; the Hospital for Contagious Eye Diseases, at One Hundred and Eighteenth street and Pleasant avenue, Borough of Manhattan; Riverside Hospital, North Brother Island, Borough of The Bronx, and the Kingston Avenue Hospital, Kingston avenue and Fennimore street, Borough of Brooklyn, during the year 1905, be and are hereby rejected, owing to a misunderstanding among the bidders as to the time for receiving such bids, occasioned by a mistake of the printer.

On motion, it was

Resolved, that the security deposits on the bids or proposals for furnishing and delivering meat to the hospitals of the Department of Health during the year 1905, opened by the President of the Board of Health December 28, 1904, pursuant to a resolution of the Board of Health adopted November 21, 1904, authorizing the said President to open bids on its behalf, be forwarded to the Comptroller, as follows:

Sayles, Zahn & Co., check..... \$700 00
Armour & Co., check..... 1,000 00
Richard Webber, check..... 750 00

On motion, the Board adjourned.

EUGENE W. SCHEFFER, Secretary.

EXAMINING BOARD OF PLUMBERS.

REPORT FOR THE YEAR ENDING DECEMBER 31, 1904.

Office of Examining Board of Plumbers, City of New York,
No. 149 Church Street,
New York, January 12, 1905.

Honorable GEORGE B. McCLELLAN, Mayor:

Honorable Sir—We beg leave to submit our report for the year ending December 31, 1904:

Number of applicants..... 314
Certificates granted..... 148
Applicants rejected..... 135
Examinations pending..... 31

Amount of money received from applicants' fees..... \$1,570 00
Deposited with City Chamberlain..... 1,570 00

Respectfully submitted,

ROBERT McCABE,
President, Examining Board of Plumbers.

Office of Examining Board of Plumbers, City of New York,
No. 149 Church Street,
New York, January 9, 1905.

Honorable GEORGE B. McCLELLAN, Mayor:

Honorable Sir—The Examining Board of Plumbers respectfully submit their report of appropriation, expenditures and transfer to General Fund for the year 1904 as follows:

Appropriation, Expenditures and Transfer to General Fund for the Year 1904.

Title of Appropriation.	Appropriation.	Expenditures.	Transfer to General Fund.
Examiners' Fees.....	\$3,900 00	\$3,795 00	\$105 00
Salary of Clerk.....	1,000 00	999 96	04
Supplies and Contingencies.....	254 00	247 27	6 73
	\$5,154 00	\$5,032 23	\$111 77

Respectfully,

ROBERT McCABE,
President, Examining Board of Plumbers.

DEPARTMENT OF HEALTH.

WEEK ENDING SATURDAY, 12 M., JANUARY 28, 1905.

BOROUGH.	POPULATION U. S. CEN- sus 1900.	ESTIMATED POPULATION MIDDLE OF YEAR 1905.	DEATHS.					Births.	Marriages.	Still- births.	DEATH-RATE.		
			1904.	1905.	* Cor- rected, 1905.						1904.	1905.	* Cor- rected, 1905.
Manhattan.....	1,850,093	1,962,829	880	756	708	1,044	431	69	23.66	20.09	18.82		
+ The Bronx.....	200,507	324,174	100	105	100	103	26	11	17.69	16.00	16.09		
Brooklyn.....	1,166,582	1,379,793	469	495	473	543	126	30	18.33	18.72	17.89		
Queens.....	152,999	204,047	71	52	50	63	14	3	19.14	13.24	12.73		
Richmond.....	67,021	76,473	29	29	29	16	6	1	20.30	19.78	19.78		
City of New York..	3,437,202	3,948,191	1,549	1,437	1,350	1,799	591	106	22.06	18.99	17.97		

* Non-residents and infants under 1 week old not included.

† The presence of several large institutions, the great majority of whose inmates are residents of the other boroughs, increases considerably the death-rate of this borough.

Cases of Infectious and Contagious Diseases Reported.

	WEEK ENDING—												
	Nov. 5.	Nov. 12.	Nov. 19.	Nov. 26.	Dec. 3.	Dec. 10.	Dec. 17.	Dec. 24.	Dec. 31.	Jan. 7.	Jan. 14.	Jan. 21.	Jan. 28.
TuberculosisPulmonalis	344	290	275	324	326	345	310	347	434	282	338	404	389
Diphtheria and Croup..	304	362	323	376	378	368	399	338	302	300	307	360	272
Measles	70	59	83	93	83	138	103	103	126	122	129	104	174
Scarlet Fever.....	178 a	201	174	174	200	208	184	227	205	227 b	281	289	218
Small-pox .	2	1	4	3	2	1	3	..	8
Varicella.....	72	77	114	136	155	112	126	185	87	138 d	202	179	174
Typhoid Fever.....	91	100	107	83	85	87	72	60	52	47	56	50	41
Whooping Cough.....	18	10	33	13	15	20	23	18	8	25	44	40	55
Total.....	1,079	1,109	1,113	1,213	1,242	1,278	1,149	1,389	1,215	1,141 c	1,420 d	1,516 e	1,361 f

a. Includes three cases of scarlet fever from the S. S. "Cedric." b. Five cases of measles and one case of scarlet fever from Ellis Island.

c. Includes twenty-three cases of measles, one of scarlet fever and one of varicella from Ellis Island.

d. Includes eighteen cases of measles and one of diphtheria from Ellis Island.

e. Includes six cases of measles from Ellis Island.

f. Includes twenty-three cases of measles from Ellis Island.

Deaths by Principal Causes, According to Locality and Age.

BOROUGH.	Contagious Dis- eases of all described.	Malarial Diseases.	Whooping Cough.	Diarrhoeal Diseases.	Diarrhoeal Dis- eases Under 5 Years.	Tuberculosis Pulmonalis.	Bronchitis.	Pneumonia.	Broncho- Pneumonia.	Suicides.	Homicides.	Accidents.	Under 1 Year.	Under 5 Years.	5-65 Years.	65 Years and Over.
Manhattan.....	25	..	4	26	21	85	17	76	84	9	2	28	162	247	406	103
The Bronx.....	6	28	1	14	1	2	20	26	61	18
Brooklyn.....	40	..	1	9	8	43	14	68	18	27	71	126	277	92
Queens.....	2	..	1	1	1	6	2	5	1	1	..	8	9	11	30	11
Richmond.....	1	1	7	3	4	5	13	11
Total.....	74	..	6	41	33	167	35	170	107	10	2	66	266	415	737	235

Deaths According to Cause, Age and Sex.

	Total Deaths.	Deaths in Corre- sponding Week of 1904.	Males.	Females.	Under 1 Year.	1 Year and Under 2.	2 and Under 5.	Under 5 Years.	5-15.	15-25.	25-45.	45-65.	65 and Over.
Total, all causes.....	1,437	1,549	790	647	266	63	86	415	78	88	316	305	235
1. Typhoid Fever.....	14	7	10	4	1	3	9
2. Malarial Fever.....	..	1
3. Small-pox.....
4. Measles.....	7	19	2	5	1	4	1	6	1
5. Scarlet Fever.....	13	27	5	8	2	3	4	9	3
6. Whooping Cough.....	6	1	4	2	3	1	2	6
7. Diphtheria and Croup.	40	53	22	18	7	11	15	33	7
8. Influenza.....	28	17	15	13	2	1	1	4	2	1	2	6	13
9. Other Epidemic Dis- eases.....	9	5	5	4	3	..	1	4	1	..	1	..	3
10. Tuberculosis Pul- monalis.....	107	149	112	55	2	2	3	27	93	36	6
11. Tubercular Menin- gitis.....	14	19	3	11	3	2	7	12	2
12. Other forms of Tu- berculosis.....	9	13	3	6	4	1	2	1	1
13. Cancer, Malignant Tumor.....	48	51	22	26	1	1	16	16	4
14. Simple Meningitis.....	18	8	3	15	8	2	1	11	5	..	2
15. Cerebro Spinal Meningitis.....	28	6	16	12	1	1	5	7	16	3	2
16. Apoplexy, Conges- tion and Softening of the Brain.....	54	70	28	26	1	..	6	17	30
17. Organic Heart Dis- eases.....	84	105	53	31	2	2	4	4	16	37	21
18. Acute Bronchitis.....	35	69	22	13	21	6	..	27	1	..	2	4	4
19. Chronic Bronchitis.....	11	5	3	8	1	1	6	4
20. Pneumonia (exclud- ing Broncho Pneumonia)	170	221	88	82	18	10	5	33	8	9	46	43	31
21. Broncho Pneumonia.....	107	116	53	54	41	13	22	76	2	1	6	8	14
22. Diseases of the Stomach (Cancer excepted).....	10	11	4	6	2	2	1	2	2	3	..
23. Diarrhoeas (under 5 years).....	33	23	20	13	29	..	4	33
24. Hernia, Intestinal Obstruction.....	11	15	7	4	2	2	..	2	1	3	3
25. Cirrhosis of Liver.....	15	9	5	10	3	8	4
26. Bright's Disease and Nephritis.....	107	127	56	51	4	1	..	5	3	7	26	32	32
27. Diseases of Women (not Cancer).....	4	7	..	4	1	2	1	..
28. Puerperal Septic- emia.....	9	6	..	9	3	6
29. Other Puerperal Dis- eases.....	5	18	..	5	3	2
30. Congenital Debility and Malformations	85	69	54	31	83	..	1	84	2
31. Old Age.....	11	16	3	8	1	10
32. Violent Deaths.....	78	74	51	27	1	2	5	8	4	23	30	20	3
a. Suicide.....
b. Other Accidents.....	67	58	42	25	1	2	5	8	4	18	23	18	2
c. Homicide.....
d. Suicide.....	9	16	8	1	1	5	8	1
33. All other causes.....	195	195	113	82	26	2	8	36	7	5	41	64	42
34. Ill-defined causes.....	12	14	8	4	7	4	1	12

* Includes two deaths from measles and one from diphtheria of immigrants removed to Kingston Avenue Hospital, Brooklyn.

Deaths According to Cause, Annual Rate per 1,000 and Age, with Meteorology and Number of Deaths in Public Institutions for 13 Weeks.

	WEEK ENDING—											
	Nov. 5	Nov. 12	Nov. 19	Nov. 26	Dec. 3	Dec. 10	Dec. 17	Dec. 24	Dec. 31	Jan. 7	Jan. 14	Jan. 21
Total deaths	1,234	1,228	1,232	1,328	1,350	1,357	1,380	1,426	1,453	1,603	1,444	1,437
Annual death-rate	16.77	16.69	16.75	18.05	18.35	18.45	18.76	19.38	19.70	21.18	19.08	18.99
Typhoid Fever	19	21	18	12	17	19	16	17	7	11	9	14
Malarial Fevers	1	1	2	..	3	2	4	2	1	1	2	..
Small-pox	1
Measles	5	3	7	9	6	8	12	4	6	11	6	7
Scarlet Fever	9	3	15	9	10	14	13	15	16	22	17	14
Whooping Cough	23	27	36	40	30	31	40	47	45	48	43	40
Diphtheria and Croup	1	3	4	9	5	6	9	14	21	16	26	28
Influenza	150	154	148	166	165	160	134	143	154	168	160	153
Tuberculosis Pulmonalis	26	20	16	24	25	19	27	17	18	13	21	28
Other Tuberculous	29	27	24	36	40	37	31	35	37	39	30	35
Pneumonia	106	107	139	146	147	155	171	184	184	193	193	170
Broncho Pneumonia	67	85	61	91	86	97	102	125	102	120	109	107
Diarrhoeal Diseases	56	52	39	27	27	33	32	35	32	35	34	38
Diarrhoeals under 2	47	43	33	19	19	27	26	24	27	25	23	29
Violent Deaths	67	64	73	84	68	76	67	61	73	82	55	78
Under one year	223	216	194	210	169	231	231	230	235	290	237	266
Under five years	336	316	300	344	298	369	386	375	379	470	395	415
Five to sixty-five	694	694	750	753	837	753	779	767	817	852	790	847
Sixty-five years and over	204	218	202	231	215	235	215	273	257	281	259	235
In Public and Private Institutions	341	365	369	377	392	370	364	387	388	452	405	434
Inquest cases	178	171	199	202	199	201	197	193	209	214	194	196
Mean barometer	30.041	29.840	29.932	29.801	29.986	29.847	30.001	29.947	29.869	29.763	30.223	29.984
Mean humidity	65.	56.	58.	61.	58.	59.	54.	52.	64.	89.	76.	65.
Inches of rain and snow07	.71	1.33	..	.04	.36	10 in.	3 1/2 in.	3 1/2 in.	7 1/2 in.	.53	1 1/2 in.
Mean temperature (Fahrenheit)	41.9°	42.1°	39.6°	44.3°	34.5°	29.3°	24.8°	33.7°	34.4°	34.5°	31.3°	33.0°
Maximum temperature (Fahrenheit)	60.0°	51.0°	52.0°	56.0°	52.0°	41.0°	36.0°	47.0°	51.0°	53.0°	44.0°	47.0°
Minimum temperature (Fahrenheit)	32.0°	35.0°	27.0°	33.0°	23.0°	17.0°	12.0°	22.0°	21.0°	14.0°	18.0°	16.0°

Infectious and Contagious Diseases in Hospital.

	WILLARD PARKER HOSPITAL.			RIVERSIDE HOSPITAL.					KINGSTON AVENUE HOSPITAL.				
	Scarlet Fever.	Diphtheria.	Total.	Diphtheria.	Measles.	Scarlet Fever.	Tuberculosis Pulmonalis.	Total.	Diphtheria.	Measles.	Scarlet Fever.	Small-pox.	Total.
Remaining Jan. 21, 1905.	..	50	50	16	13	104	68	201	18	40	43	3	113
Admitted	20	20	3	4	21	6	34	13	28	18	7	61
Discharged	11	11	3	6	6	1	10	3	14	15	..	32
Died	6	6	7	2	2	1	12
Remaining Jan. 28, 1905.	..	53	53	16	11	118	73	218	21	61	30	9	130
Total treated	70	70	19	17	125	74	235	31	77	56	10	174

Cases of Infectious and Contagious Diseases Reported and Deaths from the Same, by Wards.

	BOROUGH.	WARDS.	SICKNESS.							DEATHS REPORTED.						
			Diphtheria and Croup.	Measles.	Scarlet Fever.	Small-pox.	Typhoid Fever.	Tuberculosis Pulmonalis.	Diphtheria and Croup.	Measles.	Scarlet Fever.	Small-pox.	Typhoid Fever.	Tuberculosis Pulmonalis.	Pneumonia.	All Causes.
First	Manhattan.	First	1	4	1
Second		Second
Third		Third
Fourth		Fourth
Fifth		Fifth
Sixth		Sixth
Seventh		Seventh	4	2	15	..	17	1
Eighth		Eighth	1	5	1
Ninth		Ninth	11	1	5	3
Tenth		Tenth	4	5	2	..	19
Eleventh		Eleventh	9	12	6	..	24	1
Twelfth		Twelfth	42	30	6	..	64	2	19	20	17	174
Thirteenth		Thirteenth	2	1	1	..	6
Fourteenth		Fourteenth
Fifteenth		Fifteenth
Sixteenth		Sixteenth	6	2	9	..	12	1
Seventeenth		Seventeenth	11	9	9	..	16	1
Eighteenth		Eighteenth	5	10	10	2
Nineteenth		Nineteenth	16	4	25	..	34	3	14	15	14	136
Twentieth		Twentieth	9	1	9	..	11	9	5	5	46
Twenty-first		Twenty-first	2	1	1	..	5	3	4	2	31
Twenty-second		Twenty-second	20	2	20	..	4	28	12	11	12	93
Twenty-third	The Bronx.	Twenty-third	16	9	4	..	5	1	17	9	1	63
Twenty-fourth		Twenty-fourth	9	6	4	..	4	3	1	5	..	43
Total		Total	170	96	174	2	25	289	19	2	7	..	3	114	90	851
First	Brooklyn.	First	2	3	..	1	6
Second		Second	1	1	1	6
Third		Third	1	..	1	..	1	3	6
Fourth		Fourth	3	4
Fifth		Fifth	7
Sixth		Sixth	3	1	3	..	5	1	4	2	1	22
Seventh		Seventh	2	..	6	..	2	3	1	1	18
Eighth		Eighth	6	14	4	..	6	1	2	1	1	23
Ninth		Ninth	3	1	5	..	1	3	1	1	1	13
Tenth		Tenth	1	..	4	..	1	8	2	3	1	13
Eleventh		Eleventh	2	1	1	..	3	2	1	3	16
Twelfth		Twelfth	1	3	3	1	14
Thirteenth		Thirteenth	1	..	4	..	2	2	1	1	..	19
Fourteenth		Fourteenth	2	2	1	..	1	1	2	..	16
Fifteenth		Fifteenth	12
Sixteenth		Sixteenth	5	..	3	..	3	1	2	..	11
Seventeenth		Seventeenth	2	..	1	..	5	3	1	..	21
Eighteenth		Eighteenth	2	1	1	..	1	1	1	..	14
Nineteenth		Nineteenth	2	..	2	..	1	1	1	..	19
Twenty-first		Twenty-first	2	2	5	..	9	3	2	..	24
Twenty-second		Twenty-second	4	3	10	..	9	1	1	3	..	34
Twenty-third		Twenty-third	6	..	2	..	3	1	1	4	..	25
Twenty-fourth		Twenty-fourth	4	20	2	1	1	6	1	26
Twenty-fifth		Twenty-fifth	7	6	2	1	..	10
Twenty-sixth		Twenty-sixth	7	17	6	..	2	2	2	4	..	25
Twenty-seventh		Twenty-seventh	7	2	2	..	1	1	2	9
Twenty-eighth		Twenty-eighth	2	2	1	..	4	1	3	3	..	19
Twenty-ninth		Twenty-ninth	2	6	2	8	2	..	41
Thirtieth		Thirtieth	4	7	1	..	2	1	2	2	..	8
Thirty-first		Thirty-first	1	1	3	1	3
Thirty-second		Thirty-second	5
Total		Total	82	74	64	6	14	92	19	5	6	..	10	48	18	495
First	Queens.	First	4	..	3	..	1	3	1	5	..	10
Second		Second	1	1	2	..	8
Third		Third	2	..	2	1	5
Fourth		Fourth	2	1	3	1	17
Fifth		Fifth
Total		Total	8	..	6	..	1	6	1	1	6	1	53

1904.	To Street Improvement Fund.....	\$127,468 33
Jan. 7	Unclaimed Salaries and Wages.....	777 3
	Un-afe Building Fund.....	75 00
	Water Construction, Borough of Brooklyn.....	1,153 33
	Water Fund, B roughs of Manhattan and The Bronx.....	10,498 03
	Water Fund, Borough of Brooklyn.....	83,740 93
	Water Fund, Borough of Qu ens.....	28 65
	Water Fund, Borough of Richmond.....	87 50
	Water-main Fund, Borough of Brooklyn.....	7,808 30
	Water-main Fund, No. 3.....	480 00
	Water Meter Fund, No. 2.....	54 00
	Water Revenue, Borough of Brooklyn, 1904.....	240,004 17
	Williamsburg Bridge Maintenance Fund.....	375 12
		\$1,617,313 98
1902.	Department of Education—General School Fund.....	\$5 67
	Department of Education—Special School Fund.....	17 00
	Department of Water Supply, Gas and Electricity, Boroughs of Man- hattan and The Bronx.....	108 47
1903.	Board of City Record.....	1,221 46
	Department of Education—General School Fund.....	1 85
	Department of Education—Special School Fund—Borough of Manhattan.....	4 88
	Department of Education—Special School Fund—Borough of Brooklyn.....	24 93
	Department of Water supply, Gas and Electric ity, Boroughs of Man- hattan and The Bronx.....	61 25
	Interest on Revenue Bonds of 1903.....	1,840 00
	Police Department.....	150 10
1904.	Advertising.....	138 40
	Armory Board, Boroughs of Manhattan and The Bronx.....	1,579 05
	Armory Board, Boroughs of Brooklyn and Queens.....	502 81
	Association for Burieuding Children and Young Girls—House of the Holy Family.....	2,910 11
	Bellevue and Allied Hospitals.....	4,61 25
	Beth Israel Hospital.....	1,391 10
	Board of Alderm n and City Clerk.....	184 45
	Board of Assessors.....	58 00
	Board of City Record.....	38 50
	Board of Elections.....	573 60
	Brooklyn Children's Aid Society.....	927 54
	Brooklyn Disiplinary Framing School.....	493 79
	Brooklyn Eastern District Dispensary and Hospital.....	454 22
	Brooklyn Howard Color d Orphan Asylum.....	918 85
	Brooklyn Society for the Prevention of Cruelty to Children.....	583 37
	Catholic Home Bureau.....	5 5 0
	Children's Aid Society.....	7,322 40
	City Court of New York.....	67 50
	Civil Service Commission.....	670 70
	College of the City of New York.....	3,706 46
	Convent of the Sisters of Mercy, Borough of Brooklyn.....	2,660 28
	Coroners, Borough of Manhattan.....	43 30
	Coroners, Borough of Brooklyn.....	37 20
	Department of bridges, Borough of Manhattan.....	1,414 20
	Department of Bridges, Borough of Brooklyn.....	1,075 54
	Department of Bridges, Borough of Queens.....	325 93
	Department of Correction, Borough of Manhattan.....	6,203 30
	Department of Correction, Borough of Brooklyn.....	7 6 38
	Department of Education—General School Fund.....	1,330 419 10
	Department of Education—Special School Fund—Board of Education.....	71,169 35
	Department of Education—Special School Fund—Borough of Manhattan.....	1,379 79
	Department of Education—Special School Fund—Borough of The Bronx.....	800 30
	Department of Education—Special School Fund—Borough of Brooklyn.....	9,323 45
	Department of Education—Special School Fund—Borough of Queens.....	504 18
	Department of Education—Special School Fund, Borough of Richmond.....	594 94
	Department of Finance.....	3,893 23
	Department of Finance—Chamberlain's Office.....	1,017 80
	Department of Health, Borough of Manhattan.....	18,118 51
	Department of Health, Borough of The Bronx.....	1,010 7
	Department of Health, Borough of Brooklyn.....	14,323 04
	Department of Health, Borough of Queens.....	1,682 15
	Department of Health, Borough of Richmond.....	2,701 61
	Department of Parks, B roughs of Manhattan and Richmond.....	3,894 89
	Department of Parks, Borough of The Bronx.....	7,243 83
	Department of Parks, Boroughs of Brooklyn and Queens.....	6 50 26
	Department of Public Charities.....	46,862 50
	Department of Street Cleaning, Boroughs of Manhattan and The Bronx.....	297,008 63
	Department of Street Cleaning, Borough of Brooklyn.....	36,057 47
	Department of Taxes and Assessments.....	11,007 57
	Department of Water Supply, Gas and Electricity, Boroughs of Man- hattan and The Bronx.....	11,793 71
	Department of Water Supply, Gas and Electricity, Borough of Brooklyn.....	129 76
	Department of Water Supply, Gas and Electricity, Borough of Queens.....	405 25
	Department of Water Supply, Gas and Electricity, Borough of Richmond.....	832 41
	Examining Board of Plumbers.....	1 75
	Expenses of Art Commission.....	5 7 79
	Fire Department, Boroughs of Manhattan and The Bronx.....	22,673 42
	Fire Department, Boroughs of Brooklyn and Queens.....	97,607 89
	German Hospital and Dispensary.....	4,115 01
	German Odd Fellows' Home and Orphan Asylum.....	462 85
	Hebrew Benevolent and Orphan Asylum Society.....	8,117 43
	Home of St. Giles The Cripple.....	937 55
	Interest on the City Debt.....	45 00
	Interest on Revenue Bonds of 1904.....	6,550 60
	J. Hood Wright Memorial Hospital.....	125 00
	Law Department.....	2,750 74
	Lebanon Hospital Association.....	6,439 50
	Lincoln Hospital and Home.....	4,179 56
	Maternity of Long Island College Hospital.....	76 60
	Mayorality—Salaries and Con agencies.....	1,250 00
	Mayorality—Bureau of Licenses.....	100 10
	Methodist Episcopal Hospital, City of Brooklyn.....	307 37
	Mission of the Immaculate Virgin for the Protection of Homeless and Destitute Children.....	9,730 34
	Municipal Courts, City of New York.....	1,311 10
	New York Homoeopathic Medical College and Hospital.....	169 8
	New York Infant Asylum.....	2,121 61
	New York Infirmary for Women and Children.....	1,356 14
	New York Juvenile Asylum.....	1,019 27
	New York Mothers' Home of the Sisters of Misericorde.....	4,424 84
	New York Polyclinic Medical School and Hosital.....	442 62
	New York Public Library, Astor, Lenox and Tilden Foundations.....	17,484 40
	New York Society for the Relief of the Ruptured and Crippled.....	3 28
	Normal College.....	27 00
	Nursery and Child's Hospital.....	158 98
	Orphan Asylum Soc ety, City of Brooklyn.....	570 29
	Outlie Orphan Asylum.....	8 57
	Police Department.....	38,265 18
President of the Borough of Manhattan—		
	Bureau of Highways.....	11,226 67
	Bureau of Incumbances and Permits.....	401 35
	Bureau of Public Baths and Public Comfort Stations.....	1,74 00
	Bureau of Public Buildings and Offices.....	9,946 91
	Bureau of Sewers.....	184 40
President of the Borough of The Bronx—		
	Bureau of Highways.....	2,056 53
	Bureau of Sewers.....	1,530 23
	Topographical Bureau.....	91 00
President of the Borough of Brooklyn—		
	Bureau of Highways.....	3,635 16
	Bureau of Incumbances and Permits.....	75 87
	Bureau of Public Buildings and Offices.....	7,266 66
	Bureau of Sewers.....	2,316 23
	General Administration.....	22 12
	Topographical Bureau.....	740 00
President of the Borough of Queens—		
	Bureau of Highways.....	4,155 53
	Bureau of Public Buildings and Offices.....	3,813 73
	Bureau of Sewers.....	2,820 51
	Bureau of Street Cleaning.....	4,812 03
	General Administration.....	63 75
President of the Borough of Richmond—		
	Bureau of Buildings.....	55 00
	Bureau of Highways.....	2,332 77
	Bureau of Public Buildings and Offices.....	337 11
	Bureau of Sewers.....	584 30
	Bureau of Street Cleaning.....	1,055 01
	General Administration.....	3,277 01
Protestant Episcopal House of Mercy.....		66 42
Queens Borough Library.....		3 6 34
Kents.....		6,638 04
Richmond County Society for the Prevention of Cruelty to Children.....		83 37
Roman Catholic House of the Good Shepherd.....		1,236 15
Sacred Heart Orphan Asylum.....		937 88
Donnelly.....		\$672 20
Tully.....		2,756 43
Society for the Pre- vention of Cruelty to Children.....		6,110 75
Haffen.....		357 01
McAdoo.....		37 50
Keating.....		200 00
Scully.....		1,011 38
Sav. ge.....		163 35
Dalton.....		573 89
Jerome.....		2 67
O'Brien.....		125 03
Holly.....		400 00
Woodbury.....		4,827 61
Craig.....		20 00
Lontry.....		22,055 39
Scully.....		8 50
Collins.....		423 12
Scully.....		2 03
Goldner.....		10 00
Scully.....		2 00
General Fund, Borough of Brooklyn.....		
General Fund, Borough of Queens.....		
General Fund, Borough of Richmond.....		
Boroughs of Manhattan and The Bronx— Restoring and Repaving, Borough of Manhattan.....		
Restoring and Repaving, Borough of The Bronx.....		
Tapping, Borough of Man- hattan.....		
Tapping, Borough of The Bronx.....		
Street Incumbrance Fund.....		
Sundry Licenses.....		
Arrears of Taxes, 1898, etc.....		
Interest on Taxes, 1898, etc.....		
Street Improvement Fund, June 15, 1895.....		
Interest on Assessments—Street Im- provement Fund.....		
Fund for Street and Park Openings.....		
Interest on Assessments—Street and Park Openings.....		
Harlem River Improvement Fund.....		
Charges on Arrears of Taxes.....		
Charges on Arrears of Assessments.....		
One Hundred and Fifty-fifth Street Viaduct.....		
Towns of Westchester—Taxes.....		
Towns of Westchester—Interest on Taxes and Assessments.....		
Borough of Brooklyn— New York and Brooklyn Bridge.....		
Williamsburg Bridge Maintenance Fund.....		
Water Rents.....		
Water Revenue.....		
Restoring and Repaving.....		
Street Incumbrance Fund.....		
Sundry Licenses.....		
Taxes.....		
Interest on Taxes.....		
Arrears of Taxes, 1897, etc.....		
Interest on Taxes, 1897, etc.....		
Eighth Ward Improvement Fund—In- stallments.....		
Eighth Ward Improvement Fund—Full Payments.....		
Twenty-sixth Ward—Main Sewer— Installments.....		
Twenty-sixth Ward — Main Sewer— Full Payments.....		
Twenty-sixth Ward—Street Improve- ment Fund—Installments.....		
Sewerage Fund, Laws of 1892 and 1894. Assessment Fund.....		
Assessments for Local Improvements, Town of New Lots—Installments.....		
Assessments for Local Improvements— Late Town of New Utrecht.....		
Interest on Assessments.....		
Opening and Widening Streets.....		
Interest on Assessments—Opening and Widening Streets.....		
Arrears of Water Rents, 1897, etc.....		
Interest on Water Rents, 1897, etc.....		
Borough of Queens— Water Rents.....		
Restoring and Repaving.....		
Sundry Licenses.....		
Long Island City: Arrears of Taxes.....		
Interest on Taxes.....		
Arrears of Water Taxes.....		
Interest on Water Taxes.....		
Sales for Arrears of Taxes.....		
Interest on Sales for Arrears of Taxes.....		
General Improvement Commission, Long Island City—First Installment General Improvement Commission, Long Island City—Interest—Install- ments.....		
General Improvement Commission, Long Island City—Full payments.....		
Town of Newtown: Arrears of Taxes.....		
Interest on Taxes.....		
Arrears of School Taxes.....		
Interest on School Taxes.....		
Town of Jamaica: Arrears of Taxes.....		
Interest on Taxes.....		
Arrears of School Taxes.....		
Interest on School Taxes.....		
Arrears of Water Taxes.....		
Interest on Water Taxes.....		
Arrears of Light Taxes.....		
Interest on Light Taxes.....		
Village of Jamaica: Arrears of Taxes.....		
Interest on Taxes.....		
Village of Richmond Hill: Arrears of Taxes.....		
Interest on Taxes.....		
Town of Hempstead: Arrears of School Taxes.....		
Interest on School Taxes.....		
Sales for Arrears of Taxes.....		
Interest on Sales for Arrears of Taxes.....		
Village of Far Rockaway: Arrears of Taxes.....		
Interest on Taxes.....		
Borough of Richmond— Sundry Licenses.....		
Water Rents.....		
Sewer Inspection and Repairs.....		
Restoring and Repaving.....		
State, Town and County Taxes—West- field.....		
Village Taxes, New Brighton.....		
Lamp Taxes.....		
School Taxes, 20 Districts.....		
Interest on Taxes.....		
Woodbury.....		
Corrigan.....		
Collector of Assessments.....		
Collector of Assessments.....		
Collector of Assessments.....		
Collector of Assessments.....		
Collector of Assessments.....		
Collector of Assessments.....		
Collector of Assessments.....		
Collector of Assessments.....		
Collector of Assessments.....		
Collector of Assessments.....		
Collector of Assessments.....		
Collector of Assessments.....		
Collector of Assessments.....		
Collector of Assessments.....		
Collector of Assessments.....		
Collector of Assessments.....		
Collector of Assessments.....		
Collector of Assessments.....		
Collector of Assessments.....		
Collector of Assessments.....		
Collector of Assessments.....		
Collector of Assessments.....		
Collector of Assessments.....		
Collector of Assessments.....		
Collector of Assessments.....		
Collector of Assessments.....		
Collector of Assessments.....		
Collector of Assessments.....		
Collector of Assessments.....		
Collector of Assessments.....		
Collector of Assessments.....		
Collector of Assessments.....		
Collector of Assessments.....		
Collector of Assessments.....		
Collector of Assessments.....		
Collector of Assessments.....		
Collector of Assessments.....		
Collector of Assessments.....		
Collector of Assessments.....		
Collector of Assessments.....		
Collector of Assessments.....		
Collector of Assessments.....		
Collector of Assessments.....		
Collector of Assessments.....		
Collector of Assessments.....		
Collector of Assessments.....		
Collector of Assessments.....		
Collector of Assessments.....		
Collector of Assessments.....		
Collector of Assessments.....		
Collector of Assessments.....		
Collector of Assessments.....		
Collector of Assessments.....		
Collector of Assessments.....		
Collector of Assessments.....		
Collector of Assessments.....		
Collector of Assessments.....		
Collector of Assessments.....		
Collector of Assessments.....		
Collector of Assessments.....		
Collector of Assessments.....		
Collector of Assessments.....		
Collector of Assessments.....		
Collector of Assessments.....		
Collector of Assessments.....		
Collector of Assessments.....		
Collector of Assessments.....		
Collector of Assessments.....		
Collector of Assessments.....		
Collector of Assessments.....		
Collector of Assessments.....		
Collector of Assessments.....		
Collector of Assessments.....		
Collector of Assessments.....		
Collector of Assessments.....		
Collector of Assessments.....		
Collector of Assessments.....		
Collector of Assessments.....		
Collector of Assessments.....		
Collector of Assessments.....		
Collector of Assessments.....		
Collector of Assessments.....		
Collector of Assessments.....		
Collector of Assessments.....		
Collector of Assessments.....		
Collector of Assessments.....		
Collector of Assessments.....		
Collector of Assessments.....		
Collector of Assessments.....		
Collector of Assessments.....		
Collector of Assessments.....		
Collector of Assessments.....		
Collector of Assessments.....		
Collector of Assessments.....		
Collector of Assessments.....		
Collector of Assessments.....		
Collector of Assessments.....		
Collector of Assessments.....		
Collector of Assessments.....		
Collector of Assessments.....		
Collector of Assessments.....		
Collector of Assessments.....		

			SINKING FUND FOR THE REDEMPTION OF THE CITY DEBT.		SINKING FUND FOR THE PAYMENT OF INTEREST ON THE CITY DEBT.		SINKING FUND, REDEMPTION No. 2.		SINKING FUND, BROOKLYN.		SINKING FUND, CITY OF NEW YORK.	
			Dr.	Cr.	Dr.	Cr.	Dr.	Cr.	Dr.	Cr.	Dr.	Cr.
1905.		Bernard....	\$615 00									
		Demarest..	1,918 00									
		Maher.....	387 00									
		Merzbach..	545 00									
		Fitzpatrick..	633 00									
		Smith.....	1,803 99									
		Williams....	301 00									
		Lang.....	699 00									
		Skelly.....	602 00									
		Mangin....	632 00									
Jan. 7	By Court Fees and Fines, Boroughs of Manhat- tan and The Bronx..	Wilson.....	728 00									
		Keonedy....	616 00									
		Fuller.....	4,707 00									
		McCabe....	319 00									
		Gilloon....	650 90									
		McQuade..	1,416 00									
		Delahanty..	30 50									
		McKee.....	127 00									
		Weiderbold.	427 00									
		Devlin....	677 00									
		Thorne....	418 00									
		O'Connell..	834 50									
		Lewis.....	681 00									
		Kennelly..	708 50									
		Hunter.....	14 00									
		Allen.....	456 00									
		Moran.....	1,301 00									
		Carroll....	54 00									
		O'Leary... Bass..... Sinnott.... Mayer..... Kerrigan.. Carpenter.. Delaney... Kautman... Flanagan.. Damon.... Howe t.... Woodell... Conerty... Tiernan... Brannan... Prall..... Casey.....	247 00 27 00 25 00 5 00 485 00 399 00 73 00 386 20 94 00 57 00 14 00 38 00 41 00 38 00 17 00 64 00 14 00									
	Court Fees and Fines, Borough of Brooklyn.											
	Court Fees and Fines, Borough of Queens..											
	Court Fees and Fines, Borough of Rich- mond.....											
	Redemption of Water Loan Bonds.....		\$24,477 59			\$96,252 24						
	Revenue from Invest- ments.....		\$100,000 00									
	Prospect Park Improve- ment—Installments....		1,500 00									
	Prospect Park Improve- ment—Full Payments..											
	Interest on Prospect Park Improvement.....		\$2,106 60									
	Interest on Bond and Mortgage—East Side Park Lands.....		1 54									
	Soldiers and Sailors' Monument Bonds....		42 21									
	Revenue from Invest- ments.....		767 28									
	To Sinking Fund—Interest..		20,000 00									
	Sinking Fund—Redemp- tion No. 2.....		109,923 07									
	Sinking Fund—Brooklyn.											
	Balances.....											
			\$184,632 98	\$184,632 98	\$1,025,212 28	\$1,025,212 28	\$173,500 74	\$173,500 74	\$173,633 50	\$173,633 50		

January 7, 1905. By Balances..... \$184,632 98 \$1,025,212 28 \$173,500 74 \$123,633 50
 E. & O. E., F. W. SMITH, Bookkeeper. PATRICK KEENAN, City Chamberlain.

DR.			THE CITY OF NEW YORK, in account with PATRICK KEENAN, Chamberlain, during the week ending January 7, 1905.				CR.	
1905.					1904.			
Jan. 7	To Jury Fees, New York County.....	\$3,024 00			Dec. 31	By Balance, Jury Fees, New York County	\$4,551 00	
	Jury Fees, Kings County.....	774 00				Balance, Jury Fees, Kings County.....	2,410 00	
	Jury Fees, Queens County.....	836 96				Balance, Jury Fees, Queens County.....	1,797 58	
	Jury Fees, Richmond County.....	59 10				Balance, Jury Fees, Richmond County	998 74	
	Balance, Jury Fees, New York County	\$51,527 00	\$4,694 06		1905.	Jury Fees, New York County.....		\$9,757 32
	Balance, Jury Fees, Kings County.....	1,636 00			Jan. 7			\$50,000 00
	Balance, Jury Fees, Queens County.....	960 62						123,633 50
	Balance, Jury Fees, Richmond County.....	939 64						
			55,063 26					
			\$59,757 32					\$59,757 32

Jan. 7, 1905. By Balance..... \$55,063 26
 E. & O. E., F. W. SMITH, Bookkeeper. PATRICK KEENAN, City Chamberlain.

THE COMMISSIONERS OF THE SINKING FUNDS OF THE CITY OF NEW YORK, in account with PATRICK KEENAN, Chamberlain, for and during the week ending January 7, 1905.

			WATER SINKING FUND, CITY OF BROOKLYN.		SINKING FUND, LONG ISLAND CITY—REDEMPTION OF REVENUE BONDS.	
			Dr.	Cr.	Dr.	Cr.
1904.						
Dec. 31	By Balances, as per last account current.....			\$537,640 85		\$17,961 34
1905.	Revenue from Investments.....					180 00
Jan. 7	To Water Sinking Fund, City of Brooklyn.....	\$500,000 00	\$500,000 00			
	Balances.....	37,640 85	37,640 85		\$18,141 34	
			\$537,640 85	\$537,640 85	\$18,141 34	\$18,141 34

Jan. 7, 1905. By Balances..... \$37,640 85 \$18,141 34
 E. & O. E., F. W. SMITH, Bookkeeper. PATRICK KEENAN, City Chamberlain.

DR.			THE CITY OF NEW YORK, in account with PATRICK KEENAN, Chamberlain, during the week ending January 7, 1905				CR.	
1905.					1904.			
Jan. 7	To Witness Fees, New York County.....	\$265 62			Dec. 31	By Balance, Witness Fees, New York County	\$593 73	
	Witness Fees, Richmond County	82				Balance, Witness Fees, Queens County.....	520 40	
	Balance, New York County	\$328 11	\$266 44			Balance, Witness Fees, Richmond County.....	153 83	
	Balance, Queens County.....	580 40						\$1,273 01
	Balance, Richmond County.....	158 06						
			1,006 57					
			\$1,273 01					\$1,273 01

Jan. 7, 1904. By Balance..... \$1,006 57
 E. & O. E., F. W. SMITH, Bookkeeper. PATRICK KEENAN, City Chamberlain.

DR.				THE CITY OF NEW YORK, in account with PATRICK KEENAN, Chamberlain, during the week ending January 7, 1905.				CR.	
1905.				1904.					
Jan. 7	To Interest Registered.....		\$1,484,967 73	Dec. 31	By Balance.....			\$39,897 39	
	Balance.....		73,434 88	1905.	Interest Registered.....			1,518,505 21	
			\$1,558,402 60	Jan. 7				\$1,558,402 60	
				Jan. 7, 1905.		By Balance..		\$73,434 88	
E. & O. E., F. W. SMITH, Bookkeeper.				PATRICK KEENAN, City Chamberlain.					

PUBLIC ADMINISTRATOR.

Statement and Return of Moneys Received by William M. Hoes, Public Administrator of the County of New York, for the Month of January, 1905, Rendered to the Comptroller, in Pursuance of the Provisions of Sections 56 and 216 of New York City Consolidation Act of 1882.

Date of Decrees.	Estate of	Intestate Estate.	Commissions.	Total Amount.
Dec. 27, 1904	Rebecca King		\$59 91	\$59 91
Jan. 3, 1905	Thomas S. Hutchinson.....		25 78	25 78
Dec. 29, 1904	Samuel Frenkel		15 35	15 35
	Arthur Schley		12 27	12 27
Dec. 20, 1904	Bessie Keans, etc.....	\$3,975 80	190 94	4,166 74
	Annie Murray		11 40	11 40
	Guiseppa Rampester		97 89	97 89
	Grace Jones		12 46	12 46
Jan. 13, 1905	Jon De Perignat.....		35 85	35 85
Jan. 13, 1905	Lissett Willman		7 35	7 35
Jan. 9, 1905	Helen J. Jamey.....		166 95	166 95
Jan. 9, 1905	Bernard J. Reilly.....		35 11	35 11
	Catherine Mooney		15 92	15 92
Jan. 17, 1905	Alois Kohn		38 06	38 06
Jan. 16, 1905	Martin Gibbons		65 29	65 29
Jan. 19, 1905	Vincenzo Miralgia		35 22	35 22
	John P. O'Connor.....		4 95	4 95
Jan. 19, 1905	Bridget Meehan		64 40	64 40
Jan. 23, 1905	Alois D. Schirch.....		215 89	215 89
Jan. 24, 1905	Jno. G. Hassell.....		31 41	31 41
		\$3,975 80	\$1,142 40	\$5,118 20

BOROUGH OF RICHMOND.

COMMISSIONER OF PUBLIC WORKS.

New York, January 13, 1905.

In accordance with the provisions of section 1546, chapter 466, Laws of 1901, I herewith transmit for publication in the CITY RECORD the following report of the transactions of this office for the week ending October 29, 1904:

Public Moneys Received During Week.

	Bureau of Highways.	Bureau of Sewers.	Total.
For restoring and repaving pavement (water connections, openings)	\$21 30		
For restoring and repaving pavement (sewer connections, openings).....	53 60		
For restoring and repaving pavement (general account)	25 80		
For sewer permits.....		\$27 00	
Total.....	\$100 70	\$27 00	\$127 70

Permits Issued.

	Bureau of Highways.	Bureau of Sewers.	Total.
Permits to open streets to tap water pipes.....	10		
Permits to open streets to repair water pipes...	3		
Permits to open streets to make sewer connections	9		
Permits to open streets to repair sewer connections	1		
Permits to place building materials on streets...	2		
Permits—special	9		
Permits for sewer connections.....		9	
Total.....	34	9	43

Requisitions Drawn on Comptroller.

General Administration	\$96 32
Bureau of Highways.....	14,881 92
Bureau of Sewers.....	487 41
Bureau of Street Cleaning.....	1,631 27
Bureau of Public Buildings and Offices.....	429 31
Topographical Bureau	330 57
Total.....	\$17,856 80

Work Done.

	Bureau of Sewers.	Bureau of Street Cleaning.
Linear feet of sewer cleaned.....	600	
Number of basins cleaned.....	33	
Number of basins repaired.....	4	
Number of manholes examined.....	189	
Number of manholes cleaned.....	55	
Number of manholes repaired.....	4	
Linear feet of culverts and drains cleaned.....	1,415	
Number of flush tanks examined.....	19	
Number of flush tanks repaired.....	2	
Number of loads of ashes collected.....		560 1/2
Number of loads of street sweepings collected.....		681
Number of loads of light refuse collected.....		53
Number of loads of garbage collected.....		246

Statement of Laboring Force Employed.

	Eight Hours One Working Day.	Bureau of Highways.	Bureau of Sewers.	Bureau of Street Cleaning.	Bureau of Public Buildings and Offices.	Engineer Corps.	Total.
	No. Days.	No. Days.	No. Days.	No. Days.	No. Days.	No. Days.	No. Days.
Foreman	24 172 1/2	2 12	5 33 1/2			3 18	34 235 1/2
Assistant Foremen.....			3 19 1/4			1 6	4 25 1/4
Assistant Section Foremen			1 7				1 7
Laborers	120 722 1/2	23 138 1/2	99 598	1 7	9 54	252 1,520	
Laborers (crematory).....			6 29				6 29
Carts	18 107 1/2	1 6 1/2	12 68 1/2				31 183
Carts (garbage, etc.).....			36 209				36 209
Sprinkling carts	2 15						2 15
Teams	32 171 1/2		3 6 1/4				35 178 1/4
Drivers	1 7		19 93 1/2			4 24	24 124 1/2
Sweepers			1 7				1 7
Janitors				2 14			2 14
Janitress				1 7			1 7
Female Cleaners				1 7			1 7
Mechanics	6 37 1/2	1 6 1/2		2 14			9 58 1/2
Mechanics' Helpers	2 12			1 7			3 19
Mason's Helper				1 6			1 6
Laborer, Acting Foreman			2 13 1/2				2 13 1/2
Total	205 1,245 1/2	27 163 1/2	187 1,086 1/2	9 62	17 102	445 2,659 1/2	

Appointments, Removals, Etc.

Samuel I. Warsawer, West New Brighton, Clerk, change of address, November 3, 1903.

Louis Rabinowitz, No. 5 East One Hundred and Seventeenth street, New York City, Topographical Draughtsman, \$1,350, increase, November 1, 1904, effect October 1, 1904.

J. M. Grabkowitz, No. 219 East Seventh street, New York City, Topographical Draughtsman, \$1,350, increase, November 1, 1904, effect October 1, 1904.

Willis Cheyney, No. 261 West Twenty-third street, New York City, Leveler, \$1,350, increase, November 1, 1904, effect October 1, 1904.

James T. Fahy, Rosebank, S. I., Inspector Bureau of Street Cleaning, \$1,200, increase, November 1, 1904, effect October 1, 1904.

Joseph T. Donovan, Port Richmond, S. I., Temporary Topographical Draughtsman, \$1,350, appointed (2 months) November 1, 1904.

Murray L. Banning, New Brighton, Temporary Axeman, \$900, appointed (2 months) November 1, 1904.

John Cocroft, New Brighton, Temporary Axeman, \$900, appointed (2 months) November 1, 1904.

George McGarby, Port Richmond, Temporary Axeman, \$900, appointed (2 months) November 1, 1904.

Terence J. Lynch, West New Brighton, Temporary Axeman, \$900, appointed (2 months) November 1, 1904.

One Laborer, Bureau of Street Cleaning, \$2 per day, resigned, November 3, 1904.

Two Drivers, Bureau of Street Cleaning, \$2.50 per day, appointed November 3, 1904, effect November 4, 1904.

One Laborer, Bureau of Street Cleaning, \$2 per day, died November 3, 1904.

Calvin H. Warren, Huguenot, S. I., Temporary Topographical Draughtsman, \$1,350, appointment expired November 3, 1904, effect November 5, 1904.

Otto L. Tonnesen, Brooklyn, N. Y., Temporary Topographical Draughtsman, \$1,350, appointment expired November 3, 1904, effect November 5, 1904.

Alf. W. Arenander, Williamsbridge, Temporary Topographical Draughtsman, \$1,350, appointment expired November 3, 1904, effect November 5, 1904.

Lafayette C. Reynolds, New Brighton, Temporary Topographical Draughtsman, \$1,350, appointment expired November 3, 1904, effect November 5, 1904.

Samuel G. Weisman, New York City, Temporary Topographical Draughtsman, \$1,350, appointment expired November 3, 1904, effect November 5, 1904.

La Monte Clarke, New York City, Temporary Topographical Draughtsman, \$1,350, appointment expired November 3, 1904, effect November 5, 1904.

John F. Donovan, Port Richmond, Temporary Topographical Draughtsman, \$1,350, appointment expired November 3, 1904, effect November 5, 1904.

James McCallan, New Brighton, Foreman, \$2.50 per day, change of title November 3, 1904, effect November 7, 1904.

George Daly, West New Brighton, Foreman, \$2.50 per day, change of title, November 3, 1904, effect November 7, 1904.

Edward McKeon, Stapleton, Foreman, \$2.50 per day, change of title, November 3, 1904, effect November 7, 1904.

John N. Kilroy, West New Brighton, Foreman, \$2.50 per day, change of title, November 3, 1904, effect November 7, 1904.
 John Seehusen, West New Brighton, Foreman, \$2.50 per day, change of title, November 3, 1904, effect November 7, 1904.
 GEORGE CROMWELL, President of the Borough.
 Louis L. Tribus, Commissioner of Public Works.

DEPARTMENT OF CORRECTION.

REPORT OF TRANSACTIONS, JANUARY 9 TO 15, 1905.

Communications Received.

From the Comptroller—Returning the following proposals for supplies, with approval of the sureties: Jacob Boss, Harry Balfe, F. Woll, E. G. Shepard, P. J. Constant, Schieffelin & Co., and American Distributing Company. Awards to be made and contracts drawn.

From the Comptroller—Receipt for security deposits accompanying proposals for supplies, opened January 10, 1905. On file.

From the Comptroller—Notifying Department of Correction that certificate was indorsed on contract of December 28, 1904, of the William Horne Company, for extension of boiler-house, etc., Hart's Island, on January 4, 1905, and same is now a valid contract. Notify contractor that the working days will begin on January 12, 1905.

From Office of President, Borough of Manhattan—Stating that Thomas J. Fleming, Stoker, had been transferred from Department of Correction to office of Borough President, to date from January 12. Secretary to acknowledge letter, and to request that transfer date from January 16, instead of 12, as Mr. Fleming will be needed until the later date.

From Heads of Institutions—Reporting that meats, fish, bread, milk, etc., for week ending January 7, 1905, agreed with specifications of contracts. On file.

From Heads of Institutions—Reports, census, labor, punishments, etc., for week ending January 7, 1905. On file.

From City Prison—Report of fines received during week ending January 7, 1905:
 From Court of Special Sessions..... \$70 00
 From City Magistrate's Courts..... 57 00

Total \$127 00

On file.

From City Prison—Report of Department Inspector on progress of work under contracts at City Prison. On file.

From District Prisons—Report of fines received during week ending January 7, 1905: From City Magistrate's Courts, \$307. On file.

From the Penitentiary, Blackwell's Island—List of prisoners received during week ending January 7, 1905: Men, 14; women, 1. On file.

From Workhouse, Blackwell's Island—Fines paid at Workhouse during week ending January 7 amounted to \$110. Also \$3 for violation of Sanitary Code, which will be forwarded to the Health Department. On file.

From Workhouse, Blackwell's Island—Deaths at the Workhouse: On January 10, 1905, Lizzie Tierney, aged 28 years; friends notified. On January 11, 1905, Margaret Leary, aged 74 years; friends notified. On January 12, 1905, Anna Mulvey, aged 60 years; friends unknown. On file.

From Workhouse, Blackwell's Island—Warden transmits by special messenger 57 packages of money belonging to prisoners, but which was not claimed by them on discharge, from March 1, 1903, to January 1, 1904; amount, \$45.54. Also six packages of money, etc., belonging to prisoners who have died at the Workhouse, and which property has not been claimed by friends of deceased. Received and acknowledged by Secretary.

From Workhouse, Blackwell's Island—Warden calls attention to need of repairs to small dock at Workhouse, where launch lands. Copy of Warden's report sent to Department of Docks, with request that repairs be made.

From City Cemetery—List of interments during week ending January 7, 1905. On file.

From Kings County Penitentiary—List of prisoners received during week ending January 7, 1905: Men, 38; women, 5. On file.

From Kings County Penitentiary—Prisoners to be discharged January 8 to 14, 1905: Men, 29; women, 2. On file.

From Kings County Penitentiary—Reports, census, labor, supplies, etc., for week ending January 7, 1905. On file.

From Kings County Penitentiary—Report of Warden on complaint of Martin & Bro., in regard to hours of delivery at the Penitentiary. Copy of Warden's report to be sent to G. W. Martin & Bro., contractors for eggs.

From Kings County Penitentiary—Warden reports the rejection of bed frames delivered by A. J. Cavanagh, same not being in accordance with sample shown to bidders. On file.

From Kings County Penitentiary—Letter of complaint from A. J. Cavanagh on account of above rejection of bed frames. Contractor Cavanagh states that beds will be held until the 19th inst., awaiting an answer from the Department; if no answer is received, suit will then be begun against the City. Copy of contractor's letter, also of all papers and letters relating to this matter, sent to the Corporation Counsel. Opinion requested as to what action should be taken. Contractor notified that matter has been referred to the Corporation Counsel.

Communications Transmitted.

To the Mayor, Chairman of the Board of Estimate and Apportionment—Transmitting letters in regard to great need of steamboat connection with Hart's Island, especially in case of fire. The Department launch "Thomas F. Gilroy" could be used for this purpose, if means were available for paying a crew of Pilot and five men. The Board of Estimate and Apportionment is urged, therefore, to make an allowance of \$4,490 for this purpose.

To the Mayor, Chairman of the Board of Estimate and Apportionment—Transmitting copies of statements furnished by the General Bookkeeper and Auditor, and the General Storekeeper, showing that amount allowed for maintenance of inmates of the Department of Correction, for 1905, will be insufficient. Commissioner therefore requests that the additional sum of \$65,000 be allowed for the current year, as such amount will be absolutely necessary.

To the Mayor—Transmitting census and labor reports for the three months ending December 31, 1904.

To the Civil Service Commission—Requesting nominations to fill two or more positions of Keeper in Department of Correction, and asking that name of John A. Brunjes (now Orderly), be included in list sent.

To the Civil Service Commission—Asking that title of Mrs. Jennie Keegan may be changed from Nurse to Matron.

To State Commissioner of Labor—Forwarding list of contracts, with names of sureties, etc., which have been awarded since date of last report, December 28, 1904.

To the Vienna Window Cleaning Company—Notice that agreement for cleaning windows at the City Prison will cease on January 31, 1905.

To Captains of Steamboats, Department of Correction—Order given that, until vacancy caused by the resignation of the Engineer of the Steamboat Bureau is filled, each Captain is to keep the records of his own boat; to make all necessary reports; to notify the Department Physician in cases of absence of employees without leave, of illness, etc.

Contracts Awarded.

Manhattan, 1905.

Proposals of December 22, 1904.

Jacob Boss, No. 196 Reade street—

36 boxes lemons, at \$2.25 per box.

200 barrels carrots, at \$1.72 per barrel.

15,000 heads cabbage, at \$0.029 per head.

\$870.80. Bond, \$435. Surety, the American Bonding Company.

H. Balfe, No. 61 Hudson street—

8,500 pounds barley, at \$0.0198 per pound.

20 dozen bath brick, at \$0.2538 per dozen.

48 pounds cinnamon, at \$0.148 per pound.

100 pounds chocolate, at \$0.28 per pound.

1,800 pounds chicory, at \$0.0405 per pound.

100 pounds citron, at \$0.1242 per pound.

15 dozen currant jelly, at \$1.69 per dozen.

1,500 barrels No. 1 flour, at \$5.44 per barrel, less 17 cents for each empty barrel returned.

2,500 barrels No. 2 flour, at \$4.54 per barrel, less 17 cents for each empty barrel returned.

15 pounds ground ginger, at \$0.77 per pound.

15 dozen gelatine, at \$0.6458 per dozen.

360 pounds yellow meal, at \$0.01498 per pound.

200 pounds macaroni, at \$0.0459 per pound.

125 pounds mustard, at \$0.11 per pound.

30 pounds nutmegs, at \$0.198 per pound.

9,000 pounds rolled oats, at \$0.018 per pound.

12 barrels pickles, at \$9.12 per barrel.

2,000 pounds prunes, at \$0.0581 per pound.

2,100 pounds rock salt, at \$0.00445 per pound.

20,000 pounds coffee sugar, at \$0.04595 per pound.

350 pounds powdered sugar, at \$0.0568 per pound.

15 dozen sage, at \$0.077 per dozen.

1,200 pounds laundry starch, at \$0.0256 per pound.

2,400 pounds tea, at \$0.0856 per pound.

300 pounds fine tea, at \$0.1177 per pound.

1,000 pounds tapioca, at \$0.0203 per pound.

15 dozen thyme, at \$0.077 per dozen.

\$20,974.70. Bond, \$10,500. Sureties, J. E. Nichols, No. 4 East Seventy-ninth street;

Joseph Veith, No. 22 West Ninetieth street.

Manhattan, 1905.

Proposals of December 29, 1904.

The American Distributing Company, No. 50 Stone street—

500 gallons alcohol, at \$2.42 per gallon.

\$1,210. Bond, \$605. Surety, the United States Fidelity and Guaranty Company.

Schieffelin & Co., No. 170 William street—

500 grains nitrate of silver, at \$0.5574 per grain.

150 ounces codeine, at \$3.17 per ounce.

100 ounces codeine sulphate, at \$2.91 per ounce.

720 boxes (18,000 pounds) dioxide of hydrogen, at \$2.47¼ per box.

\$2,825.40. Bond, \$1,410. Surety, American Surety Company.

Edward G. Shepard, No. 107 Chambers street—

25 oil-skin suits and hats, for \$53.50.

50 pairs rubber boots, for \$143.25.

3 dozen saucepan handles, for \$3.60.

300 dozen broom handles, for \$108.

3 dozen garden hoes, for \$4.90.

6,000 pounds galvanized iron, for \$255.

200 pounds band iron, for \$8.

2 dozen vegetable knives, for \$1.90.

10 boxes chair nails, for \$3.10.

25 packages rivets, for \$4.25.

50 packages rivets, for \$29.

2 dozen hay rakes, for \$3.20.

3 dozen scythes, for \$18.96.

200 dozen tablespoons, for \$35.93.

60 dozen teaspoons, for \$5.92.

1,500 pounds solder, for \$253.50.

50 dozen spectacles, for \$27.50.

1,800 pounds horseshoes, for \$106.20.

1,200 pounds iron wire, for \$44.40.

150 pounds brown wire, for \$10.87.

400 pounds sash cord, for \$44.80.

20 dozen carpenters' pencils, for \$4.25.

20 dozen 2-foot rules, for \$15.20.

150 pounds medium twine, for \$12.

150 pounds fine twine, for \$23.25.

360 pounds sail twine, for \$51.84.

\$1,272.32. Bond, \$636. Surety, Empire State Surety Company.

Peter J. Constant, No. 422½ Gates avenue, Brooklyn—

50 rubber blankets, for \$61.75.

1,500 yards cottonades, for \$175.95.

100 yards canvas, for \$19.35.

1,000 yards Canton flannel, for \$91.80.

2,000 yards furniture check, for \$149.40.

5,200 yards cotton jeans, for \$509.60.

100 yards table linen, for \$38.25.

10 pieces oiled muslin, for \$12.40.

26,000 yards 4-4 brown muslin, for \$1,729.

600 yards 4-4 bleached muslin, for \$44.76.

1,000 yards 8-4 bleached muslin, for \$183.50.

40 dozen napkins, for \$58.

41 pounds linen thread, No. 30, at \$1.03 per pound.

34 pounds linen machine thread, No. 50, at \$1.86 per pound.

50 dozen broom nails, for \$4.90.

20 dozen flat shovels, for \$158.

20 dozen scoop shovels, for \$216.

4,000 pounds broom corn, for \$385.

100 dozen cotton mops, for \$108.

50 gross matches, for \$24.25.

8 coils 9-thread rope, at \$0.1138 per pound.

150 pounds sponges, for \$21.50.

25 chamois, for \$5.90.

100 pounds lamp black, for \$6.70.

5,000 gallons kerosene oil (barrels to be returned), for \$649.

\$5,327.48. Bond, \$2,665. Surety, Empire State Surety Company.

Brooklyn, 1905.

Proposals of December 22, 1904.

H. Balfe, No. 61 Hudson street—

500 pounds barley, at \$0.0208 per pound.

10,000 pounds rolled oats, at \$0.019 per pound.

1,000 pounds dried prunes at \$0.0591 per pound.

10 bushels rock salt, at \$0.324 per bushel.

15 pounds ground allspice, at \$0.066 per pound.

15 pounds whole cloves, at \$0.165 per pound.

5 pounds whole nutmegs, at \$0.198 per pound.

15 pounds ground ginger, at \$0.077 per pound.

15 pounds ground cinnamon, at \$0.11 per pound.

120 dozen leaf thyme, at \$0.077 per dozen.

1,000 pounds powdered sugar, at \$0.05695 per pound.

300 gallons syrup, at \$0.155 per gallon.

400 pounds laundry starch, at \$0.0266 per pound.

16,000 pounds soap chips, at \$0.03 per pound.

\$873.34. Bond, \$400. Sureties: J. E. Nichols, No. 4 East Seventy-ninth street;

Joseph Veith, No. 22 West Ninetieth street.

Brooklyn, 1904.

Supplies for manufacturing purposes, etc.

Proposals of December 29, 1904.

Fred. Woll, No. 27 Howard street—

50,000 pounds African bass, at \$0.1211 per pound.

\$6,055. Bond, \$3,030. Surety: The United States Fidelity and Guaranty Company.

—the same being the lowest bids, the sureties having been approved by the Comptroller, contracts hereby awarded, etc.

Proposals Accepted.

Proposal of the Great International Window Cleaning Company to clean all windows and doors at the City Prison for the sum of twenty-five dollars (\$25) per month.

Accepted. Work to begin February 1, 1905.

Brooklyn, 1905.

Proposals of January 10, 1905, of—	
Joseph F. Curren, No. 56 Leonard street, unbleached muslin, napkin, linen and burlaps, for.....	\$303 35
O. M. Dawson, No. 80 White street, needles and spool cotton.....	144 50
Robert F. Ferguson, No. 44 Walker street, overcoat and porcelain buttons, pins, buckles, fine combs, linen thread, etc.....	80 16
Robert C. Ogden, Ninth street and Broadway, buttons.....	11 45
Abraham & Straus, Fulton street, Brooklyn, buttons and thread.....	10 62
John H. Delaney, No. 265 Broadway, white lead.....	120 00
Thomas C. Dunham, No. 68 Murray street, paint, plaster paris, lamp black, oils, etc.....	238 85
Bliven & Carrington, No. 116 Broad street, turpentine and cylinder oil....	168 50
Leon Hirsh & Sons, No. 368 Greenwich street, lump lime.....	31 00
Oscar Schlegel, Manufacturing Company, No. 182 Grand street, venetian red and machine oil.....	59 70
John A. Bumsted, No. 149 Church street, fire hose.....	170 00

—the same being the lowest bid.

Appointed.

James A. Divers, Keeper, at \$800 per annum, assigned to Penitentiary, Blackwell's Island, to date from January 10, 1905. Certified by Civil Service Commission, January 4, 1905.

Thomas J. Kilcullen, Keeper, at \$800 per annum, assigned to Penitentiary, Blackwell's Island, to date from January 12, 1905. Certified by Civil Service Commission, January 4, 1905.

James J. Burns, Stoker at City Prison, at wages of \$2.50 per day, to date from January 16, 1905. (Departmental examination).

Resigned.

Margaret Scanlan, Hospital Helper, Workhouse, Blackwell's Island, to take effect January 31, 1905.

Transferred.

Jeremiah F. Cotter, Keeper, at \$900, from Penitentiary, Blackwell's Island, to Second District Prison, to date from January 9, 1905. Salary unchanged. (Transfer of Daniel O'Neil rescinded).

James H. Cooke, Keeper, at \$800, from Penitentiary, Blackwell's Island, to Seventh District Prison, to take effect January 10, 1905. Salary unchanged.

FRANCIS J. LANTRY, Commissioner.

BOROUGH OF MANHATTAN.

THE BUREAU OF BUILDINGS.

No. 220 Fourth Avenue.

New York, January 23, 1905.

Operations for the Week Ending January 21, 1905.

Plans filed for new buildings (estimated cost, \$1,619,500).....	24
Plans filed for alterations (estimated cost, \$153,725).....	43
Buildings reported as unsafe, but not serious.....	50
Buildings reported for additional means of escape.....	6
Other violations of law reported.....	92
Unsafe building notices issued.....	95
Fire-escape notices issued.....	15
Violation notices issued.....	159
Unsafe building cases forwarded for prosecution.....	1
Fire-escape cases forwarded for prosecution.....	6
Violation cases forwarded for prosecution.....	25
Iron and steel inspections made.....	3,622

ISAAC A. HOPPER,

Superintendent of Buildings, Borough of Manhattan.

William H. Class, Chief Clerk.

EXECUTIVE DEPARTMENT.

APPOINTMENTS BY THE MAYOR.

January 25—Leopold Stern, No. 27 West Eighty-seventh street, Manhattan, a member of the Board of Trustees of Bellevue and Allied Hospitals.

January 31—Henry Steinert, No. 667 Lexington avenue, Manhattan, a City Magistrate, First Division, in place of Edward Hogan, deceased.

February 1—William F. Baker, No. 450 Greene avenue, Brooklyn, a member of the Civil Service Commission, in place of Bird S. Coler, resigned.

CHANGES IN DEPARTMENTS.

LAW DEPARTMENT.

February 1—Miss Josephine A. Kiely, Telephone Switchboard Operator, at an annual salary of \$900, died on January 30, 1905. To fill this vacancy, Miss Mattie E. McCartney, No. 66 Pulaski street, Brooklyn, has been promoted to the position of Telephone Switchboard Operator, at an annual salary of \$900, to take effect on the 1st inst.

To fill the vacancy caused by Miss McCartney's promotion, Miss Adelaide Jacobs, No. 161 West One Hundred and Thirty-third street, has been appointed to the position of Telephone Switchboard Operator, at an annual salary of \$600, to take effect on the 6th inst.

Appointed, Henry Hertzoff, No. 54 Cannon street, and Bernard L. Carberry, No. 197 Tillary street, Brooklyn, as Office Boys, at an annual salary of \$300, to take effect on the 6th inst.

Appointed, Francis X. McQuade, No. 220 East Twelfth street, Borough of Manhattan, to the position of Assistant, at an annual salary of \$1,500, to take effect on the 1st inst.

DEPARTMENT OF PARKS.

Borough of The Bronx.

February 1—Discharge of Conrad F. Wegner, Morris Park avenue, Van Nest, Mole Trapper, to take effect this date.

AQUEDUCT COMMISSION.

February 1—At a meeting of the Aqueduct Commissioners, held on the 31st ult., the following-named persons were ap-

pointed Rodmen, provisionally, with salaries at the rate of \$75 per month, to take effect when assigned to duty, viz:

John P. Byrne, No. 564 East One Hundred and Thirty-sixth street, City.

Hugh M. Goodwin, No. 54 Richmond road, Stapleton, S. I.

Albert A. Jones, No. 50 St. Paul's avenue, Tompkinsville, S. I.

Francis A. Knobloch, No. 7 Dongan street, West New Brighton, S. I.

Patrick A. Whelan, No. 177 Ashburton avenue, Yonkers, N. Y.

PRESIDENT OF THE BOROUGH OF THE BRONX.

January 31—Death on January 5, 1905, of George Eberhardt, No. 688 East One Hundred and Seventy-eighth street, Cleaner in the Bureau of Public Buildings and Offices.

BOARD OF ALDERMEN.

Public notice is hereby given that the Committee on Laws and Legislation of the Board of Aldermen will hold a public hearing in the Aldermanic Chamber, in the City Hall, in the Borough of Manhattan, on Friday, February 3, 1905, at 2 o'clock P. M., on the following matter:

An ordinance to prohibit exhibition of dentistry in The City of New York.

All persons interested in the above matter are respectfully invited to attend.

P. J. SCULLY, City Clerk, and Clerk of the Board of Aldermen.

Office of the City Clerk, New York, January 25, 1905.

Public notice is hereby given that the Committee on Affairs of Boroughs of the Board of Aldermen will hold a public hearing in the Aldermanic Chamber in the City Hall, in the Borough of Manhattan, on Thursday, February 2, 1905, at 2 o'clock P. M., on the application for consent to use certain lands for the burial of the dead, as a part of and addition to the Holy Cross cemetery in the Borough of Brooklyn.

All persons interested in the above matter are respectfully requested to attend.

P. J. SCULLY, City Clerk, and Clerk of the Board of Aldermen.



OFFICIAL DIRECTORY.

CITY OFFICERS.

STATEMENT OF THE HOURS DURING which the Public Offices in the City are open for business, and at which the Courts regularly open and adjourn, as well as the places where such offices are kept and such Courts are held, together with the heads of Departments and Courts:

EXECUTIVE DEPARTMENT.

Mayor's Office.

No. 5 City Hall, 9 A. M. to 4 P. M.; Saturdays, 9 A. M. to 12 M.
Telephone, 8020 Cortlandt.
GEORGE B. McCLELLAN, Mayor.
John H. O'Brien, Secretary.
Thomas Hassett, Assistant Secretary.
James A. Rierdon, Chief Clerk and Bond and Warrant Clerk.

Bureau of Weights and Measures.

Room 7, City Hall, 9 A. M. to 4 P. M.; Saturday, 9 to 12 M.
Telephone, 8020 Cortlandt.
Patrick Derry, Chief of Bureau.

Bureau of Licenses.

9 A. M. to 4 P. M.; Saturdays, 9 A. M. to 12 M.
Telephone, 8020 Cortlandt.
John P. Corrigan, Chief of Bureau.
Principal Office, Room 1, City Hall; Gaetano D'Amato, Deputy Chief, Boroughs of Manhattan and The Bronx.
Branch Office, Room 12, Borough Hall, Brooklyn: Daniel J. Griffin, Deputy Chief, Borough of Brooklyn.
Branch Office, Richmond Building, New Brighton, S. I.; William R. Woolfe, Financial Clerk, Borough of Richmond.
Branch Office, Hackett Building, Long Island City: Charles H. Smith, Financial Clerk, Borough of Queens.

THE CITY RECORD OFFICE.

Bureau of Printing, Stationery and Blank Books.
Supervisor's Office, Park Row Building, No. 21 Park Row, Entrance Room 803, 9 A. M. to 4 P. M. Saturdays, 9 A. M. to 12 M.
Telephone, 1505 and 1506 Cortlandt. Supply Room, No. 2 City Hall.
Patrick J. Tracy, Supervisor; Henry McMillen, Deputy Supervisor; Carolyn McKemie, Secretary.

CITY CLERK AND CLERK OF THE BOARD OF ALDERMEN.

City Hall, Rooms 11-12, 10 A. M. to 4 P. M.; Saturdays, 10 A. M. to 12 M.
Telephone, 7560 Cortlandt.
P. J. Scully, City Clerk and Clerk of the Board of Aldermen.

Thomas Murphy, First Deputy City Clerk.
Michael F. Blake, Chief Clerk of the Board of Aldermen.

Joseph V. Scully, Deputy City Clerk, Borough of Brooklyn.

Thomas J. McCabe, Deputy City Clerk, Borough of The Bronx.

William R. Zimmerman, Deputy City Clerk, Borough of Queens.

Joseph F. O'Grady, Deputy City Clerk, Borough of Richmond.

BOARD OF ALDERMEN.

No. 11 City Hall, 9 A. M. to 4 P. M.; Saturdays, 9 A. M. to 12 M.
Telephone, 7560 Cortlandt.
Charles V. Fornes, President.
P. J. Scully, City Clerk.

DEPARTMENT OF FINANCE.

Stewart Building, Chambers street and Broadway, 9 A. M. to 4 P. M.; Saturdays, 9 A. M. to 12 noon.
Edward M. Grout, Comptroller.
N. Taylor Phillips and James W. Stevenson, Deputy Comptrollers.
Hubert L. Stanton, Assistant Deputy Comptroller.
Oliver E. Stanton, Secretary to Comptroller.

Main Division.

H. J. Storrs, Chief Clerk, Room 11.

Bookkeeping and Awards Division.

Joseph Haag, Chief Accountant and Bookkeeper.

Stock and Bond Division.

James J. Sullivan, Chief Stock and Bond Clerk, Room 39.

Bureau of Audit—Main Division.

William McKinney, Chief Auditor of Accounts, Room 27.

Law and Adjustment Division.

James F. McKinney, Auditor of Accounts, Room 183.

Investigating Division.

Charles S. Hervey, Auditor of Accounts, Room 178.

Charitable Institutions Division.

Daniel C. Potter, Chief Examiner of Accounts of Institutions, Room 40.

Bureau of the City Paymaster.

No. 83 Chambers street and No. 65 Reade street.

John H. Timmerman, City Paymaster.

Bureau of Engineering.

Stewart Building, Chambers street and Broadway.

Eugene E. McLean, Chief Engineer, Room 55.

Real Estate Bureau.

Mortimer J. Brown, Appraiser of Real Estate, Room 157.

Bureau for the Collection of Taxes.

Borough of Manhattan—Stewart Building, Room O.

David E. Austen, Receiver of Taxes.

John J. McDonough, Deputy Receiver of Taxes.

Borough of The Bronx—Municipal Building, Third and Tremont avenues.

John B. Underhill, Deputy Receiver of Taxes.

Borough of Brooklyn—Municipal Building, Rooms 2-8.

Jacob S. Van Wyck, Deputy Receiver of Taxes.

Borough of Queens—Hackett Building, Jackson avenue and Fifth street, Long Island City.

Frederick W. Bleckwenn, Deputy Receiver of Taxes.
Borough of Richmond—Bay and Sand streets, Stapleton.
John DeMorgan, Deputy Receiver of Taxes.

Bureau for the Collection of Assessments and Arrears.

Borough of Manhattan—Stewart Building, Room 81.
Edward A. Slattery, Collector of Assessments and Arrears.

John B. Adger Mullally, Deputy Collector of Assessments and Arrears.

Borough of The Bronx—Municipal Building, Rooms 1-3.

James J. Donovan, Jr., Deputy Collector of Assessments and Arrears.

Borough of Brooklyn—Municipal Building.

John H. McCooey, Deputy Collector of Assessments and Arrears.

Borough of Queens—Hackett Building, Jackson avenue and Fifth street, Long Island City.

Patrick E. Leahy, Deputy Collector of Assessments and Arrears.

Borough of Richmond—Bay and Sand streets, Stapleton.

George Brand, Deputy Collector of Assessments and Arrears.

Bureau for the Collection of City Revenue and of Markets.

Stewart Building, Chambers street and Broadway, Room 139.

Thomas F. Byrnes, Collector of City Revenue and Superintendent of Markets.

James H. Baldwin, Deputy Collector of City Revenue.

David O'Brien, Deputy Superintendent of Markets.

Bureau of the City Chamberlain.

Stewart Building, Chambers street and Broadway, Rooms 6, to 67, and Kings County Court-house, Room 14, Borough of Brooklyn.

Patrick Keenan, City Chamberlain.

John H. Campbell, Deputy Chamberlain.

COMMISSIONER OF LICENSES.

Office, No. 277 Broadway.

Frederick L. C. Keating, Commissioner.

John J. Caldwell, Secretary.

Office hours, 9 A. M. to 4 P. M.; Saturday, 9 A. M. to 12 M.

Telephone, 5884 Franklin.

LAW DEPARTMENT.

Office of Corporation Counsel.

Staats-Zeitung Building, 2d, 3d and 4th floors, 9 A. M. to 5 P. M.; Saturdays, 9 A. M. to 12 M.

Telephone, 5366 Cortlandt.

John J. Delany, Corporation Counsel.

Assistants—Theodore Connolly, Charles D. Olen-

dorf, George L. Sterling, Charles L. Guy, William P.

Burr, Edwin J. Freedman, John L. O'Brien, Terence

Farley, James T. Malone, Cornelius F. Collins,

William J. O'Sullivan, Arthur C. Butts, Charles N.

Harris, George S. Coleman, Charles A. O'Neil, Wil-

liam Beers Crowell, Arthur Sweeney, John F. O'Brien,

John C. Breckenridge, Louis H. Hahlo, Andrew T.

Campbell, Jr., Franklin Chase Hoyt, E. Crosby Kin-

derberger, Montgomery Hare, Thomas F. Noonan,

Stephen O'Brien, Charles McIntyre, William H.

King, Royal E. T. Riggs, J. Gabriel Britt.

Secretary to the Corporation Counsel—William F.

Clark.

Borough of Brooklyn Branch Office—James D. Bell,

Assistant in charge.

Borough of Queens Branch Office—Denis O'Leary,

Assistant in charge.

Borough of The Bronx Branch Office—Richard H.

Mitchell, Assistant in charge.

Borough of Richmond Branch Office—John Widde-

combe, Assistant in charge.

Andrew T. Campbell, Chief Clerk.

Bureau of Street Openings.

Nos. 90 and 92 West Broadway, 9 A. M. to 5 P. M.

Saturdays, 9 A. M. to 12 M.

John P. Dunn, Assistant in charge.

Bureau for the Recovery of Penalties.

Nos. 119 and 121 Nassau street, 9 A. M. to 5 P. M.;

Saturdays, 9 A. M. to 12 M.

Herman Stiefel, Assistant in charge.

Bureau for the Collection of Arrears of Personal Taxes.

No. 280 Broadway (Stewart Building). Office hours

for the Public, 10 A. M. to 2 P. M.; Saturdays, 10 A. M.

to 12 M.

Henry Steinert, Assistant in charge.

Tenement House Bureau and Bureau of Buildings.

No. 44 East Twenty-third street, 9 A. M. to 5 P. M.;

Saturdays, 9 A. M. to 12 M.

John P. O'Brien, Assistant in charge.

COMMISSIONERS OF ACCOUNTS.

Rooms 114 and 115, Stewart Building, 9 A. M. to 4 P.

M. Telephone, 4315 Franklin.

John C. Hertle, William Harman Black, Commis-

sioners.

COMMISSIONERS OF SINKING FUND.

George B. McClellan, Mayor, Chairman; Edward

M. Grout, Comptroller; Patrick Keenan, Chamber-

lain; Charles V. Fornes, President of the Board of

Aldermen, and John T. McCall, Chairman, Finance

Committee, Board of Aldermen, Members, N. Tay-

lor Phillips, Deputy Comptroller, Secretary.

Office of Secretary, Room No. 12, Stewart Building.

BOARD OF ESTIMATE AND APPORTIONMENT.

Telephone, Finance Department, 2070 Franklin.

Telephone, Public Improvements, 3454 Franklin.

The Mayor, Chairman; the Comptroller, President

of the Board of Aldermen, President of the Borough

of Manhattan, President of the Borough of Brooklyn,

President of the Borough of The Bronx, President of

the Borough of Queens, President of the Borough of

Richmond.

James W. Stevenson, Deputy Comptroller, Secretary,

Finance Department, No. 280 Broadway; John H.

Mooney, Assistant Secretary, Public Improvements,

No. 277 Broadway; Charles V. Adee, Clerk of the

Board, Finance Department, No. 280 Broadway.

AQUEDUCT COMMISSIONERS.

Room 207 Stewart Building, 5th floor, 9 A. M. to 4 P.

M. Telephone, 1942 Franklin.

The Mayor, the Comptroller, ex officio; Commis-

sioners William H. Ten Eyck (President), John J.

BOARD OF ARMORY COMMISSIONERS.

The Mayor, George B. McClellan, Chairman; the President of the Department of Taxes and Assessments Frank A. O'Donnell, Vice-Chairman; the President of the Board of Aldermen, Charles V. Fornes; Brigadier-General James McLeer and Brigadier-General George Moore Smith, Commissioners.
Eugene A. Fornes, Secretary, and Frank J. Bell, Acting Secretary, Stewart Building, No. 280 Broadway.
Office hours, 9 A. M. to 4 P. M.; Saturdays, 9 A. M. to 12 M.

BOARD OF ELECTIONS.

Headquarters, General Office, No. 107 West Forty-first street.
Commissioners—John R. Voorhis (President), Charles B. Page (Secretary), John Maguire, Michael J. Dady, A. C. Allen, Chief Clerk of the Board.

BOROUGH OFFICES.

Manhattan.
No. 112 West Forty-second street.
William C. Baxter, Chief Clerk.
The Bronx.
One Hundred and Thirty-eighth street and Mott avenue (Solingen Building).
Cornelius A. Bunner, Chief Clerk.
Brooklyn.
No. 42 Court street.
George Russell, Chief Clerk.
Queens.
No. 57 Jackson avenue, Long Island City.
Carl Vogel, Chief Clerk.
Richmond.
Staten Island Savings Bank Building, Stapleton, S. I.
Alexander M. Ross, Chief Clerk.
All offices open from 9 A. M. to 4 P. M.; Saturdays, 9 A. M. to 12 M.

DEPARTMENT OF BRIDGES.

Nos. 13-21 Park row.
George E. Best, Commissioner.
F. E. V. Dunn, Secretary.
Office hours, 9 A. M. to 4 P. M.
Saturdays, 9 A. M. to 12 M.
Telephone, 6080 Cortlandt.

DEPARTMENT OF WATER SUPPLY, GAS AND ELECTRICITY.

Nos. 13 to 21 Park row, 9 A. M. to 4 P. M.
Telephones: Manhattan, 236 Cortlandt; Brooklyn, 398 Main; Queens, 439 Greenpoint; Richmond, 94 Tompkinsville; Bronx, 62 Tremont.
John T. Oakley, Commissioner.
Frank J. Goodwin, Deputy Commissioner.
Nicholas S. Hill, Jr., Chief Engineer.
George W. Birdsall, Consulting Hydraulic Engineer.
George F. Sever, Consulting Electrical Engineer.
Charles F. Lacombe, Engineer of Surface Construction.
Joseph W. Savage, Water Registrar, Manhattan.
William M. Blake, Private Secretary.
Joseph F. Prendergast, Secretary to the Department.
Thomas R. Farrell, Deputy Commissioner, Borough of Brooklyn, Municipal Building, Brooklyn.
Thomas H. O'Neil, Deputy Commissioner, Borough of The Bronx, Crotona Park Building, One Hundred and Seventy-seventh street and Third avenue.
Thomas M. Lynch, Water Registrar, The Bronx.
George H. Creed, Deputy Commissioner, Borough of Queens, Hackett Building, Long Island City.
Edward I. Miller, Deputy Commissioner, Borough of Richmond, Richmond Building, New Brighton, S. I.

FIRE DEPARTMENT.

Office hours for all, except where otherwise noted, from 9 A. M. to 4 P. M.; Saturdays, 12 M.

Headquarters.

Nos. 157 and 159 East Sixty-seventh street.
Telephone, 2350 Plaza, Manhattan; 2356 Main, Brooklyn.
Nicholas J. Hayes, Fire Commissioner.
Thomas W. Churchill, Deputy Commissioner.
William A. Doyle, Deputy Commissioner, Boroughs of Brooklyn and Queens.
Alfred M. Downes, Secretary; Albert F. Volgenau, Secretary to the Commissioner; George F. Dobson, Jr., Secretary to the Deputy Commissioner.
Edward F. Coker, Chief of Department and in charge of Fire Alarm Telegraph.
Thomas Lally, Deputy Chief of Department in charge, Boroughs of Brooklyn and Queens.
George E. Murray, Inspector of combustibles.
William A. Hervey, Assistant Inspector of Combustibles, Boroughs of Brooklyn and Queens, Nos. 365 and 367 Jay street, Brooklyn.
Peter Seary, Fire Marshal, Boroughs of Manhattan, The Bronx and Richmond.
William L. Beers, Assistant Fire Marshal in charge, Boroughs of Brooklyn and Queens.
William T. Beggin, Chief of Battalion in charge, Bureau of Violations and Auxiliary Fire Appliances, Boroughs of Manhattan and The Bronx.
Michael Quinn, Foreman in charge Bureau of Violations and Auxiliary Fire Appliances, Boroughs of Brooklyn and Queens.
Central Office open at all hours.
Committee to examine persons who handle explosives meets Thursday of each week at 2 o'clock P. M.

MUNICIPAL EXPLOSIVES COMMISSION.

Nos. 157 and 159 East Sixty-seventh street, Headquarters Fire Department.
Fire Commissioner Nicholas J. Hayes, Chairman; William Montgomery, John Sherry, Abraham Piser, Dr. Charles F. McKenna.
Stated meetings every Thursday at 2 P. M.

DEPARTMENT OF CORRECTION.

Central Office.
No. 148 East Twenty-second street. Office hours from 9 A. M. to 4 P. M.; Saturdays, 9 A. M. to 12 M.
Telephone, 1047 Gramercy.
Francis J. Lantry, Commissioner.
George W. Meyer, Jr., Deputy Commissioner.
John B. Fitzgerald, Secretary.

DEPARTMENT OF STREET CLEANING.

Nos. 13 to 21 Park Row, 9 A. M. to 4 P. M.
Telephone, 3863 Cortlandt.
John McGaw Woodbury, Commissioner.
F. M. Gibson, Deputy Commissioner.
John J. O'Brien, Chief Clerk.

DEPARTMENT OF PUBLIC CHARITIES.

Central Office.
Foot of East Twenty-sixth street, 9 A. M. to 4 P. M.
Telephone, 3350 Madison Square.
James H. Tully, Commissioner.
James E. Dougherty, First Deputy Commissioner.
James J. McInerney, Second Deputy Commissioner for Brooklyn and Queens, Nos. 156 and 158 Livingston street, Brooklyn.

Plans and Specifications, Contracts, Proposals and Estimates for Work and Materials for Building, Repairs and Supplies, Bills and Accounts, 9 A. M. to 4 P. M.; Saturdays, 12 M.
Bureau of Dependent Adults, foot of East Twenty-sixth street. Office hours, 8:30 A. M. to 5 P. M.
Bureau of Dependent Children, No. 66 Third avenue. Office hours, 8:30 A. M. to 5 P. M.

TENEMENT HOUSE DEPARTMENT.

Manhattan Office, No. 61 Irving place, southwest corner Eighteenth street.
Telephone, 5331 Eighteenth.
Brooklyn Office, Temple Bar Building, No. 44 Court street.
Bronx Office, 2805 and 2808 Third avenue.
Thomas C. T. Crain, Commissioner.
John F. Skelly, First Deputy Tenement House Commissioner.
William Brennan, Second Deputy Tenement House Commissioner.

DEPARTMENT OF DOCKS AND FERRIES.

Pier "A," N. R., Battery place.
Telephone, 1681 Broad.
Maurice Featherston, Commissioner.
Joseph A. Bill, Deputy Commissioner.
Charles J. Collins, Secretary.
Office hours, 9 A. M. to 4 P. M.; Saturdays, 12 M.

BELLEVUE AND ALLIED HOSPITALS.

Telephone, 2730 Madison Square.
Board of Trustees—Dr. John W. Brannan, Theodore E. Tack, Arden M. Robbins, Myles Tierney, Samuel Sachs, James K. Paulding, Marcus Stine, James H. Tully, Leopold Stern.

DEPARTMENT OF HEALTH.

Southwest corner of Fifty-fifth street and Sixth avenue, Borough of Manhattan, 9 A. M. to 4 P. M.
Burial Permit and Contagious Disease Offices always open.
Thomas Darlington, M. D., Commissioner of Health and President.
Telephone, 1204 Columbus.
Eugene W. Scheffer, Secretary.
Charles F. Roberts, M. D., Sanitary Superintendent.
William H. Guilfoyle, M. D., Registrar of Records.
Walter Bense, M. D., Assistant Sanitary Superintendent, Borough of Manhattan.
Gerald Sheil, M. D., Assistant Sanitary Superintendent, Borough of The Bronx, No. 1237 Franklin avenue.
Robert H. Herkimer, M. D., Assistant Sanitary Superintendent, Borough of Brooklyn, Nos. 38 and 40 Clinton street.
John P. Moore, M. D., Assistant Sanitary Superintendent, Borough of Queens, Nos. 372 and 374 Fulton street, Jamaica.
John T. Sprague, M. D., Assistant Sanitary Superintendent, Borough of Richmond, Nos. 54 and 56 Water street, Stapleton, Staten Island.

DEPARTMENT OF PARKS.

John J. Pallas, Commissioner of Parks for the Boroughs of Manhattan and Richmond and President of the Park Board.
Willis Holly, Secretary, Park Board.
Offices, Arsenal, Central Park.
Michael J. Kennedy, Commissioner of Parks for the Boroughs of Brooklyn and Queens.
Offices, Litchfield Mansion, Prospect Park, Brooklyn.
Henry C. Schrader, Commissioner of Parks for the Borough of The Bronx.
Offices, Zbrowski Mansion, Claremont Park.
Office hours, 9 A. M. to 4 P. M.; Saturdays, 12 M.

DEPARTMENT OF TAXES AND ASSESSMENTS.

Stewart Building, No. 280 Broadway. Office hours, 9 A. M. to 4 P. M.; Saturdays, 9 A. M. to 12 M.
Commissioners—Frank A. O'Donnell, President; James B. Bouck, Edward Todd, Samuel Strasbourger, Nicholas Muller, Frank Raymond, John J. Brady.

MUNICIPAL CIVIL SERVICE COMMISSION.

No. 61 Elm street, 9 A. M. to 4 P. M.
William F. Baker, R. Ross Appleton, Alfred J. Talley.
Henry Berlinger, Secretary.

BOARD OF ASSESSORS.

Office, No. 320 Broadway, 9 A. M. to 4 P. M.; Saturdays, 12 M.
Robert Muh, President.
Antonio Zucca.
Charles A. O'Malley.
W. H. Jasper, Secretary.

DEPARTMENT OF EDUCATION.

BOARD OF EDUCATION.
Park avenue and Fifty-ninth street, Borough of Manhattan, 9 A. M. to 5 P. M. (in the month of August 9 A. M. to 4 P. M.); Saturdays, 9 A. M. to 12 M.
Telephone, 1180 Plaza.
Richard H. Adams, Richard B. Aldcroft, Jr., Frank L. Babbott, Grosvenor H. Backus, Nicholas J. Barrett, John J. Barry, M. Dwight Collier, Francis P. Cannon, Samuel M. Deo, Samuel B. Donnelly, Theodore C. Eppig, A. Leo Everett, Frank Harvey Field, Joseph Nicola Francolini, Algernon S. Frissell, John Greene, George D. Hamlin, M. D.; William Harkness, Robert L. Harrison, Louis Haupt, M. D.; Thomas J. Higgins, James J. Higginson, Charles H. Ingalls, Frederick W. Jackson, Nathan S. Jonas, John C. Kelley, John P. Kelly, William Lummis, Alrick H. Man, Frederick W. Marks, Patrick F. McGowan, Frank H. Partridge, George E. Payne, James A. Renwick, George W. Schaefer, Henry Schmitt, Abraham Stern, M. Samuel Stern, John R. Thompson, Henry N. Tift, George A. Vandenhoff, Felix M. Warburg, James Weir, Jr.; Frank D. Wiley, George W. Wingate, Egerton L. Winthrop, Jr.
Henry N. Tift, President.
Frank L. Babbott, Vice-President.
A. Emerson Palmer, Secretary.
Fred H. Johnson, Assistant Secretary.
C. B. J. Snyder, Superintendent of School Buildings.
Patrick Jones, Superintendent of School Supplies.
Henry K. M. Cook, Auditor.
Henry M. Lelpziger, Supervisor of Lectures.
Claude G. Leland, Superintendent of Libraries.
Henry M. Devoe, Supervisor of Janitors.

Board of Superintendents.

William H. Maxwell, City Superintendent of Schools, and George S. Davis, Andrew W. Edson, Algernon S. Higgins, Albert P. Marble, Clarence E. Meloney, Thomas S. O'Brien, Edward L. Stevens, John H. Walsh, Associate City Superintendents.

District Superintendents.

Darwin L. Bardwell, William A. Campbell, John J. Chickering, John Dwyer, James M. Edsall, Matthew J. Elgas, Edward D. Farrell, Cornelius E. Franklin, John Griffin, M. D.; John H. Haaren, John L. N. Hunt, Henry W. Jameson, James Lee, Charles W. Lyon, Jr.; James J. McCabe, Arthur McMullin, Julia Richman, Alfred T. Schaeffer, Edward B. Shallow, Edgar Dubs

Shimer, Seth T. Stewart, Edward W. Stitt, Grace C. Strachan, Gustave Straubenmuller, Joseph S. Taylor, Evangeline E. Whitney.

Board of Examiners.

William H. Maxwell, City Superintendent of Schools, and James C. Byrnes, Walter L. Hervey, Jerome A. O'Connell, George J. Smith.

ART COMMISSION.

City Hall, Room 21.
Telephone call, 1197 Cortlandt.
Robert W. De Forest, President; A. Augustus Healy, President of Brooklyn Institute of Arts and Sciences, Vice-President; Loyall Farragut, Secretary; George B. McClellan, Mayor of The City of New York; J. Pierpont Morgan, President of Metropolitan Museum of Art; John Bigelow, President of New York Public Library; J. Carroll Beckwith, Painter; A. Phimister Proctor, Sculptor; Walter Cook, Architect; John D. Crimmins.
Milo R. Maltbie, Assistant Secretary.

THE BOARD OF EXAMINERS OF THE CITY OF NEW YORK.

Rooms 6027 and 6028 Metropolitan Building, No. 1 Madison avenue, Borough of Manhattan. 9 A. M. to 4 P. M.; Saturdays, 9 A. M. to 12 noon.
Telephone, 3840 Gramercy.
William J. Fryer, Chairman; Walter Cook, Warren A. Conover, William C. Smith, Charles G. Smith, Edward F. Coker, Charles Brendon.
Thomas F. Donohue, Clerk.
Board meeting every Tuesday at 3 P. M.

EXAMINING BOARD OF PLUMBERS.

Robert McCabe, President; David Jones, Secretary; Thomas R. O'Brien, Treasurer; ex-officio Horace Loomis and P. J. Andrews.
Rooms 14, 15 and 16 Aldrich Building, Nos. 149 and 151 Church street.
Office open during business hours every day in the year, except legal holidays. Examinations are held on Monday, Wednesday and Friday after 1 P. M.

BOARD OF RAPID TRANSIT RAILROAD COMMISSIONERS.

Board of Rapid Transit Railroad Commissioners, No. 320 Broadway, New York.
Bion L. Burrows, Secretary.

NEW YORK CITY IMPROVEMENT COMMISSION.

Nos. 13-21 Park row.
Francis K. Pendleton, Chairman; Daniel S. Lamont, Jacob A. Cantor, George A. Hearn, Whitnev Warren, Harry Payne Whitney, Frank Bailey, John W. Alexander, Daniel C. French, Louis F. Haffen, James A. Wright, Joseph Cassidy, William J. La Roche, J. Edward Swastrom and George Cromwell.
Advisory Committee—Nelson P. Lewis, Chief Engineer, Board of Estimate and Apportionment, Secretary to the Commission; John A. Bense, Chief Engineer, Department of Docks and Ferries; O. F. Nichols, Chief Engineer, Bridge Department; Samuel Parsons, Jr., Landscape Architect, Park Department.
Nathaniel Rosenberg, Assistant Secretary.

BOROUGH OFFICES.**Borough of Manhattan.**

Office of the President, Nos. 10, 11 and 12 City Hall, 9 A. M. to 4 P. M.; Saturdays, 9 A. M. to 12 M.
John F. Ahearn, President.
Bernard Downing, Secretary.
Isaac A. Hopper, Superintendent of Buildings.
William Dalton, Commissioner of Public Works.
James J. Hagan, Assistant Commissioner of Public Works.
William H. Walker, Superintendent of Public Buildings and Offices.
Matthew F. Donohue, Superintendent of Sewers.
John L. Jordan, Assistant Superintendent of Buildings.
George F. Scannell, Superintendent of Highways.

Borough of The Bronx.

Office of the President, corner Third avenue and One Hundred and Seventy-seventh street, 9 A. M. to 4 P. M.; Saturdays, 9 A. M. to 12 M.
Louis F. Haffen, President.
Henry A. Gumbleton, Secretary.
Patrick J. Reville, Superintendent of Buildings.
Henry Bruckner, Commissioner of Public Works.

Borough of Brooklyn.

President's Office, No. 11 Borough Hall, 9 A. M. to 4:30 P. M.; Saturdays, 9 A. M. to 12 M.
Martin W. Littleton, President.
John A. Heffernan, Secretary.
Denis A. Judge, Private Secretary.
John C. Brackenridge, Commissioner of Public Works.
James S. Regan, Assistant Commissioner of Public Works.

Peter J. Collins, Superintendent of Buildings.
George W. Tilton, Chief Engineer-in-Charge, Bureau of Highways.
Arthur J. O'Keefe, Superintendent of the Bureau of Sewers.
Charles C. Wise, Superintendent of the Bureau of Public Buildings and Offices.

Borough of Queens.

President's Office, Borough Hall, Jackson avenue and Fifth street, Long Island City.
Joseph Cassidy, President.
George S. Jervis, Secretary to the President.
Joseph Berner, Commissioner of Public Works.
Samuel Cronon, Superintendent of Highways.
Office, Hackett Building, Long Island City.
Joseph P. Powers, Superintendent of Buildings.
Philip F. Cronin, Superintendent of Public Buildings and Offices, Jamaica, L. I.
Matthew J. Goldner, Superintendent of Sewers.
James F. O'Brien, Superintendent of Street Cleaning.
Robert R. Crowell, Assistant Engineer-in-Charge, Topographical Bureau.
Office, Long Island City, 9 A. M. to 4 P. M.; Saturdays, from 9 A. M. until 12 M.

Borough of Richmond.

President's Office, New Brighton, Staten Island.
George Cromwell, President.
Maybury Fleming, Secretary to the President.
Louis Lincoln Tribus, Commissioner of Public Works.
John Seaton, Superintendent of Buildings.
John Timlin, Jr., Superintendent of Public Buildings and Offices.
H. E. Buel, Superintendent of Highways.
Richard T. Fox, Superintendent of Street Cleaning.
Ernest H. Seehusen, Superintendent of Sewers.
Office of the President, First National Bank Building, New Brighton, 9 A. M. to 4 P. M.; Saturdays, 9 A. M. to 12 M.

CORONERS.

Borough of Manhattan—Office, New Criminal Court Building. Open at all times of day and night.
Gustav Scholer, Solomon Goldenkranz, Nicholas T. Brown, Moses J. Jackson.
Chief Clerk, Stephen N. Simonson.
Borough of The Bronx—Corner of Third avenue and One Hundred and Seventy-seventh street. Telephone, 333 Tremont.

Walter H. Henning, Chief Clerk.
William O'Gorman, Jr.; Joseph I. Berry.
Borough of Brooklyn—Office, Room 11, Borough Hall. Telephone 4004 Main and 4005 Main.
Philip T. Williams, Michael J. Flaherty.
James L. Geron, Chief Clerk.
Open at all hours of day and night, except between the hours of 12 M. and 5 P. M. on Sundays and holidays.
Borough of Queens—Office, Borough Hall, Fulton street, Jamaica, L. I.
Samuel D. Nutt, Leonard Ruoff, Jr.
Martin Mager, Jr., Chief Clerk.
Office hours from 9 A. M. to 4 P. M.
Borough of Richmond—No. 174 Bay street, Stapleton. Open for the transaction of business all hours of the day and night.
George F. Schafer.

NEW YORK COUNTY OFFICES.**SURROGATE.**

New County Court-house. Court open from 9 A. M. to 4 P. M., except Saturday when it closes at 12 M. During the months of July and August the hours are from 9 A. M. to 2 P. M.
Frank T. Fitzgerald, Abner C. Thomas, Surrogates; William V. Leary, Chief Clerk.

SHERIFF.

Stewart Building, 9 A. M. to 4 P. M.
Mitchell L. Erlanger, Sheriff; Julius Harburger, Under Sheriff.

COUNTY JAIL.

No. 70 Ludlow street.
Mitchell L. Erlanger, Sheriff.
Julius Harburger, Under Sheriff.
Thomas H. Sullivan, Warden.

DISTRICT ATTORNEY.

Building for Criminal Courts, Franklin and Centre streets.
Office hours from 9 A. M. to 5 P. M.; Saturdays, 9 A. M. to 12 M.
William Travers Jerome, District Attorney.
John A. Henneberry, Chief Clerk.

REGISTER.

No. 116 Nassau street. Office hours from 9 A. M. to 4 P. M.; Saturdays, 9 A. M. to 12 M. During the months of July and August the hours are from 9 A. M. to 2 P. M.
John H. J. Konner, Register; Henry H. Sherman, Deputy Register.

COUNTY CLERK.

Nos. 8, 9, 10 and 11 New County Court-house. Office hours from 9 A. M. to 2 P. M.
Thomas L. Hamilton, County Clerk.
Henry Birrell, Deputy.
Patrick H. Dunn, Secretary.

COMMISSIONER OF JURORS.

Room 127, Stewart Building, Chambers street and Broadway, 9 A. M. to 4 P. M.
Thomas Allison, Commissioner.
Matthew F. Neville, Assistant Commissioner.
Frederick P. Simpson, Assistant Commissioner.
Frederick O'Byrne, Secretary.

PUBLIC ADMINISTRATOR.

No. 119 Nassau street, 9 A. M. to 4 P. M.
William M. Hoes, Public Administrator.

KINGS COUNTY OFFICES.**COUNTY COURT, KINGS COUNTY.**

County Court-house, Brooklyn, Rooms 10, 19, 22 and 23. Court opens at 10 A. M. daily, and sits until business is completed. Part I Room No. 23; Part II, Room No. 10. Court-house. Clerk's Office, Rooms 19 and 22, open daily from 9 A. M. to 4 P. M.; Saturdays, 12 M.
Joseph Aspinall and Frederick E. Crane, County Judges.
Charles S. Devoy, Chief Clerk.

SURROGATE.

Hall of Records, Brooklyn, N. Y.
James C. Church, Surrogate.
William P. Pickett, Clerk of the Surrogate's Court.
Court opens at 10 A. M. Office hours, 9 A. M. to 4 P. M.; Saturdays, 9 A. M. to 12 M.

SHERIFF.

County Court-house, Brooklyn, N. Y.
9 A. M. to 4 P. M.; Saturdays, 12 M.
Henry Hesterberg, Sheriff.

COUNTY JAIL.

Raymond street, between Willoughby street and DeKalb avenue, Brooklyn, N. Y.
Henry Hesterberg, Sheriff.
William McLaughlin, Warden.

DISTRICT ATTORNEY.

Office, County Court-house, Borough of Brooklyn. Hours, 9 A. M. to 5 P. M.
John F. Clarke, District Attorney.

REGISTER.

Hall of Records. Office hours, 9 A. M. to 4 P. M., excepting months of July and August; then from 9 A. M. to 2 P. M., provided for by statute.
Matthew E. Dooley, Register.
Patrick H. Quinn, Deputy Register.
Augustus W. Maul, Assistant Deputy Register.
John B. Shanahan, Counsel.
John H. McArdie, Secretary.

COUNTY CLERK.

Hall of Records, Brooklyn, 9 A. M. to 4 P. M.
Edward Kaufman, County Clerk.
Dennis Winter, Deputy County Clerk.
Joseph P. Donnelly, Assistant Deputy County Clerk.
Telephone call, 1151 Main.

COMMISSIONER OF JURORS.

County Court-house.
Jacob Brenner, Commissioner.
Jacob A. Livingston, Deputy Commissioner.
Albert B. Waldron, Secretary.
Office hours from 9 A. M. to 4 P. M.; Saturdays from 9 A. M. to 12 M.
Office hours during July and August, 9 A. M. to 2 P. M.; Saturdays from 9 A. M. to 12 M.

COMMISSIONER OF RECORDS.

Rooms, 7, 9 and 11, Hall of Records.
Office hours, 9 A. M. to 4 P. M., excepting months of July and August, then 9 A. M. to 2 P. M.; Saturdays, 9 A. M. to 12 M.
John K. Neal, Commissioner.
D. H. Raston, Deputy Commissioner.
Thomas D. Mossop, Superintendent.
William J. Beattie, Assistant Superintendent.

PUBLIC ADMINISTRATOR.

No. 26 Court street (Garfield Building), Brooklyn,
9 A. M. to 4 P. M.
Henry Bristow, Public Administrator.

QUEENS COUNTY OFFICES.**SURROGATE.**

Daniel Noble, Surrogate.
Office at Jamaica.
Except on Sundays, holidays and half holidays the office is open between March 31 and October 1 from 8 A. M. to 5 P. M.; on Saturdays from 8 A. M. to 12 M.; between September 30 and April 1, from 9 A. M. to 5 P. M.; on Saturdays from 9 A. M. to 12 M.
Surrogate's Court sits on Thursday and Friday of each week except during the month of August, when no court is held. Calendar called at 10 A. M.

COUNTY COURT.

County Court-house, Long Island City.
County Court opens at 10 A. M. and adjourns at 5 P. M.
County Judge's office always open at 336 Fulton street, Jamaica, N. Y.
Burt J. Humphrey, County Judge.

SHERIFF.

County Court-house, Long Island City, 9 A. M. to 4 P. M.; Saturdays from 9 A. M. to 12 M.
Joseph Meyerrose, Sheriff.
Henry W. Sharkey, Under Sheriff.

DISTRICT ATTORNEY.

Office, Queens County Court-house, Long Island City, 9 A. M. to 5 P. M.
George A. Gregg, District Attorney

COUNTY CLERK.

Jamaica, N. Y.; Fourth Ward, Borough of Queens.
Office hours, April 1 to October 1, 8 A. M. to 5 P. M.; October 1 to April 1, 9 A. M. to 5 P. M.; Saturdays, to 12 M.
County and Supreme Court held at the Queens County Court-house, Long Island City. Court opens at 9.30 A. M., to adjourn 5 P. M.
David L. Von Nostrand, County Clerk.
Charles Downing, Deputy County Clerk.

COMMISSIONER OF JURORS.

Office hours, 9 A. M. to 4 P. M.; Saturdays, 9 A. M. to 12 M.
John P. Balbert, Commissioner of Jurors.
Rodman Richardson, Assistant Commissioner.

PUBLIC ADMINISTRATOR.

No. 103 Third street, Long Island City, 9 A. M. to 4 P. M.
Charles A. Wadley, Public Administrator.

RICHMOND COUNTY OFFICES.**COUNTY JUDGE AND SURROGATE.**

Terms of Court, Richmond County, 1904.
County Courts—Stephen D. Stephens, County Judge.
First Monday of June, Grand and Trial Jury;
First Monday of December, Grand and Trial Jury;
Fourth Wednesday of January, without a Jury;
Fourth Wednesday of February, without a Jury;
Fourth Wednesday of March, without a Jury;
Fourth Wednesday of April, without a Jury;
Fourth Wednesday of July, without a Jury;
Fourth Wednesday of September, without a Jury;
Fourth Wednesday of October, without a Jury;
—All at the Court-house at Richmond.
Surrogate's Court—Stephen D. Stephens, Surrogate.
Mondays, at the First National Bank Building, St. George, at 10.30 o'clock A. M.
Tuesdays, at the First National Bank Building, St. George, at 10.30 o'clock A. M.
Wednesdays, at the Surrogate's Office, Richmond, at 10.30 o'clock A. M.

DISTRICT ATTORNEY.

Port Richmond, S. I.
Office hours from 9 A. M. to 12 M., and from 1 P. M. to 5 P. M.
John J. Kenny, District Attorney.

COUNTY CLERK.

County Office Building, Richmond, S. I., 9 A. M. to 4 P. M.
C. L. Bostwick, County Clerk.
County Court-house, Richmond, S. I., 9 A. M. to 4 P. M.

SHERIFF.

County Court-house, Richmond, S. I.
Office hours, 9 A. M. to 4 P. M.
Charles J. McCormack, Sheriff.
Thomas A. Banning, Under Sheriff.

COMMISSIONER OF JURORS.

Village Hall, Stapleton.
Charles J. Kullman, Commissioner.
John J. McLaughlin, Assistant Commissioner.
Office open from 9 A. M. until 4 P. M.; Saturdays from 9 A. M. to 12 M.

THE COURTS.**APPELLATE DIVISION OF THE SUPREME COURT.****FIRST JUDICIAL DEPARTMENT.**

Court-house, Madison avenue, corner Twenty-fifth street. Court opens at 1 P. M.
Charles H. Van Brunt, Presiding Justice; Edward Patterson, Morgan J. O'Brien, George L. Ingraham, Chester B. McLaughlin, Edward W. Hatch, Frank C. Laughlin, Justices; Alfred Wagstaff, Clerk; William Lamb, Deputy Clerk.
Clerk's Office open at 9 A. M.

SUPREME COURT—FIRST DEPARTMENT.

County Court-house, Chambers street. Courts open from 10.15 A. M. to 4 P. M.
Special Term, Part I. (motions), Room No. 12.
Special Term, Part II. (ex-parte business), Room No. 15.
Special Term, Part III., Room No. 19.
Special Term, Part IV., Room No. 21.
Special Term, Part V., Room No. 30.
Special Term, Part VI. (Elevated Railroad cases), Room No. 36.
Trial Term, Part II., Room No. 25.
Trial Term, Part III., Room No. 17.
Trial Term, Part IV., Room No. 18.
Trial Term, Part V., Room No. 16.
Trial Term, Part VI., Room No. 24.
Trial Term, Part VII., Room No. 23.
Trial Term, Part VIII., Room No. 33.
Trial Term, Part IX., Room No. 31.
Trial Term, Part X., Room No. 32.
Trial Term, Part XI., Room No. 22.
Trial Term, Part XII., Room No. 34.
Trial Term, Part XIII., and Special Term, VII., Room No. 26.
Appellate Term, Room No. 31.
Naturalization Bureau, Room No. 38, third floor.
Assignment Bureau, room on third floor.
Clerks in attendance from 10 A. M. to 4 P. M.
Clerk's Office, Special Term, Part I. (motions), Room No. 13.

Clerk's Office, Special Term, Part II. (ex-parte business), room southwest corner mezzanine floor.
Clerk's Office, Special Term, Calendar, room southeast corner second floor.
Clerk's Office, Trial Term, Calendar, room northeast corner second floor, east.
Clerk's Office, Appellate Term, room southwest corner, third floor.
Trial Term, Part I. (criminal business).
Criminal Court-house, Centre street.
Justices—Charles H. Truax, Francis M. Scott, Charles F. MacLean, Henry Bischoff, Jr., Leonard A. Giegerich, P. Henry Dugro, Henry A. Gildersleeve, James Fitzgerald, David Leventritt, James A. O'Gorman, George C. Barrett, James A. Blanchard, John Proctor Clarke, Samuel Greenbaum, Edward E. McCall, Edward B. Amend, Vernon M. Davis, Victor J. Dowling.

SUPREME COURT—SECOND DEPARTMENT.

Kings County Court-house, Borough of Brooklyn, N. Y.
Courts open daily from 10 o'clock A. M. to 5 o'clock P. M. Six jury trial parts. Special Term for Trials. Special Term for Motions.
James F. McGee, General Clerk.

CRIMINAL DIVISION—SUPREME COURT.

Building for Criminal Courts, Centre, Elm, White and Franklin streets.
Court opens at 10.30 A. M.
Thomas L. Hamilton, Clerk; Edward R. Carroll, Special Deputy to the Clerk.
Clerk's Office open from 9 A. M. to 4 P. M.

COURT OF GENERAL SESSIONS.

Held in the building for Criminal Courts, Centre, Elm, White and Franklin streets.
Court opens at 10.30 o'clock A. M.
Rufus B. Cowing, City Judge; John W. Goff, Recorder; Joseph E. Newburger, Martin T. McMahon and Warren W. Foster, Judges of the Court of General Sessions. Edward R. Carroll, Clerk.
Clerk's Office open from 9 A. M. to 4 P. M.

CITY COURT OF THE CITY OF NEW YORK.

No. 32 Chambers street, Brownstone Building, City Hall Park, from 10 A. M. to 4 P. M.
General Term, Part I.
Part II.
Part III.
Part IV.
Part V.
Special Term Chambers will be held from 10 A. M. to 4 P. M.
Clerk's Office open from 9 A. M. to 4 P. M.
Edward F. O'Dwyer, Chief Justice; John H. McCarty, Lewis J. Conlan, Theodore F. Hascall, Francis B. Delehanty, Samuel Seabury, Joseph L. Green, Justices. Thomas F. Smith, Clerk.

COURT OF SPECIAL SESSIONS.

Building for Criminal Courts, Centre street, between Franklin and White streets, Borough of Manhattan.
Court opens at 10 A. M.
Justices—First Division—Elizur B. Hinsdale, William E. Wyatt, John B. McKean, Willard H. Olmsted, Joseph M. Deuel, Lorenz Zeller. William M. Fuller, Clerk; Joseph H. Jones, Deputy Clerk.
Clerk's Office open from 9 A. M. to 4 P. M.
Second Division—Trial Days—No. 171 Atlantic avenue, Brooklyn, Mondays, Wednesdays and Fridays at 10 o'clock; Town Hall, Jamaica Borough of Queens, Tuesdays, at 10 o'clock; Town Hall, New Brighton, Borough of Richmond, Thursdays, at 10 o'clock.
Justices—John Courtney, Howard J. Forker, Patrick Keady, John Fleming, Thomas W. Fitzgerald, Robert J. Wilkin, Joseph L. Kerrigan, Clerk; John J. Dorman, Deputy Clerk.
Clerk's Office, No. 171 Atlantic Avenue, Borough of Brooklyn, open from 9 A. M. to 4 P. M.

CHILDREN'S COURT.

First Division—No. 66 Third avenue, Manhattan Edmund C. Lee, Clerk.
Second Division—No. 102 Court street, Brooklyn, Robert J. Wilkin, Justice. James P. Sinnott, Clerk.

CITY MAGISTRATES' COURT.

Courts open from 9 A. M. to 4 P. M.
City Magistrates—Robert C. Cornell, Leroy B. Crane, Charles A. Flammer, Clarence W. Meade, John M. Mott, Joseph Pool, John B. Mayo, Peter P. Barlow, Matthew P. Breen, Seward Baker, Alfred E. Ommen, Charles S. Whitman, Joseph F. Moss, Henry Steinert.
Philip Bloch, Secretary.
First District—Criminal Court Building.
Second District—Jefferson Market.
Third District—No. 69 Essex street.
Fourth District—Fifty-seventh street, near Lexington avenue.
Fifth District—One Hundred and Twenty-first street, southeastern corner of Sylvan place.
Sixth District—One Hundred and Fifty-eighth street, and Third avenue.
Seventh District—Fifty-fourth street, west of Eighth avenue.
SECOND DIVISION.
Borough of Brooklyn.
City Magistrates—Alfred E. Steers, A. V. B. Voorhees, Jr., James G. Tighe, Edward J. Dooley, John Naumer, E. G. Higgenbotham, Frank E. O'Reilly, Henry J. Furlong.
President of Board, James G. Tighe, No. 184½ Bergen street.
Secretary to the Board, Lawrence D. Carroll, West Eighth street, Coney Island.
First District—No. 318 Adams street.
Second District—Court and Butler streets.
Third District—Myrtle and Vanderbilt avenues.
Fourth District—Lee avenue and Clymer street.
Fifth District—Manhattan avenue and Powers street.
Sixth District—Gates and Kent avenues.
Seventh District—Grant street (Flatbush).
Eighth District—West Eighth street (Coney Island)

Borough of Queens.

City Magistrates—Matthew J. Smith, Luke J. Conorton, Edmund J. Healy.
First District—Long Island City.
Second District—Flushing.
Third District—Far Rockaway.
Borough of Richmond.
City Magistrates—John Croak, Nathaniel Marsh.
First District—New Brighton, Staten Island.
Second District—Stapleton, Staten Island.

MUNICIPAL COURTS.

Borough of Manhattan.
First District—Third, Fifth and Eighth Wards and all that part of the first Ward lying west of Broadway and Whitehall street, including Governor's Island, Bedloe's Island, Ellis Island and the Oyster Islands. New Court-house, No. 128 Prince street, corner of Wooster street.
Danie. E. Finn, Justice. Thomas O'Connell, Clerk.
Clerk's Office open from 9 A. M. to 4 P. M.
Second District—Second, Fourth, Sixth and Fourteenth Wards, and all that portion of the first Ward lying south and east of Broadway and Whitehall street. Court-room, corner of Grand and Centre streets.
John Hoyer, Justice. Francis Mangin, Clerk.
Clerk's Office open from 9 A. M. to 4 P. M.
Court opens daily at 10 A. M., and remains open until daily calendar is disposed of and close of the daily business, except on Sundays and legal holidays.
Third District—Ninth and Fifteenth Wards. Court-room, southwest corner Sixth avenue and West Tenth street. Court opens daily (Sundays and legal holidays excepted) from 9 A. M. to 4 P. M.
Wm. F. Moore, Justice. Daniel Williams, Clerk.
Fourth District—Tenth and Seventeenth Wards. Court-room, No. 30 First street, corner Second avenue. Clerk's Office open daily from 9 A. M. to 4 P. M. Court opens 10 A. M. daily, and remains open to close of business.
George F. Roesch, Justice. Andrew Lang, Clerk.
Fifth District—The Fifth District embraces the Eleventh Ward and all that portion of the Thirteenth Ward which lies east of the centre line of Norfolk street and north of the centre line of Grand street and west of the centre line of Pitt street and north of the centre line of Delancey street and northwest of Clinton street to Rivington street, and on the centre line of Rivington street south to Norfolk street. Court-room, No. 154 Clinton street.
Benjamin Hoffman, Justice. Thomas Fitzpatrick, Clerk.
Sixth District—Eighteenth and Twenty-first Wards. Court-room, northwest corner Twenty-third street and Second avenue. Court opens at 9 A. M. daily, and continues open until close of business.
Daniel F. Martin, Justice. Abram Bernard, Clerk.
Seventh District—Nineteenth Ward. Court-room, No. 151 East Fifty seventh street. Court opens every morning at 9 o'clock (except Sundays and legal holidays), and continues open to close of business.
Herman Joseph, Justice.
Edward A. McQuade, Clerk.
Eighth District—Sixteenth and Twentieth Wards. Court-room, northwest corner of Twenty-third street and Eighth avenue. Court opens at 9 A. M. and continues open until close of business. Summary proceedings and return causes called at 9.30 A. M. Calendar trial causes, 10 A. M.
Clerk's Office open from 9 A. M. to 4 P. M., and on Saturdays until 12 M.
Trial days and Return days, each Court day.
James W. McLaughlin, Justice.
Henry Merzbach, Clerk.
Ninth District—Twelfth Ward, except that portion thereof which lies west of the centre line of Lenox or Sixth avenue, and of the Harlem River, north of the terminus of Lenox avenue. Court-room, No. 170 East One Hundred and Twenty-first street, southeast corner of Sylvan place. Court opens every morning at 9 o'clock (except Sundays and legal holidays), and continues open to close of business.
Joseph P. Fallon, Justice. William J. Kennedy, Clerk.
Clerk's Office open from 9 A. M. to 4 P. M.
Tenth District—The Tenth District embraces that portion of the Twenty-second Ward south of Seventieth street. Court-room, No. 314 West Fifty-fourth street. Court opens daily (Sundays and legal holidays excepted) from 9 A. M. to 4 P. M.
Thomas E. Murray, Justice. Michael Skelly, Clerk.
Eleventh District—The Eleventh District embraces that portion of the Twelfth Ward which lies north of the centre line of West One Hundred and Tenth street, between Lenox avenue and Seventh avenue; north of the centre line of One Hundred and Twentieth street, between Broadway and the North or Hudson river, and west of the centre line of Lenox or Sixth avenue and of the Harlem river; north of the terminus of Lenox or Sixth avenue. Court-room, No. 70 Manhattan street. Clerk's office open daily (Sundays and legal holidays excepted) from 9 A. M. to 4 P. M. Court convenes daily at 9.45 A. M.
Francis J. Worcester, Justice. Herman B. Wilson, Clerk.
Twelfth District—The Twelfth District embraces that portion of the Twenty-second Ward north of Seventieth street, and that portion of the Twelfth Ward which lies north of the centre line of Eighty-sixth street and west of the centre line of Seventh avenue and south of the centre line of One Hundred and Twentieth street, between Seventh avenue and Broadway, and south of the centre line of One Hundred and Nineteenth street, between Broadway and the North or Hudson river. Court-room, No. 2630 Broadway.
Alfred P. W. Seaman, Justice. James V. Gilloon, Clerk.
Thirteenth District—South side of Delancey street, from East river to Pitt street; east side of Pitt street, Grand street, south side of Grand street to Norfolk street, east side of Norfolk street to Division street, south side of Division street to Catharine street, east side of Catharine street to East river. Clerk's office open daily (Sundays and legal holidays excepted) from 9 A. M. to 4 P. M.
Leon Sanders, Justice. James J. Devlin, Clerk.
Court-room, No. 200 East Broadway.

BOROUGH OF THE BRONX.

First District—All that part of the Twenty-fourth Ward which was lately annexed to the City and County of New York by chapter 934 of the Laws of 1895, comprising all of the late Town of Westchester and part of the Towns of Eastchester and Pelham, including the Villages of Wakefield and Williamsbridge. Court-room Town Hall, Main street, Westchester Village. Court opens daily (Sundays and legal holidays excepted) from 9 A. M. to 4 P. M. Trial of causes are Tuesday and Friday of each week.
William W. Penfield, Justice. Thomas F. Delehanty, Clerk.
Office hours from 9 A. M. to 5 P. M.; Saturdays, closing at 12 M.
Second District—Twenty-third and Twenty-fourth Wards, except the territory described in chapter 934 of the Laws of 1895. Court-room, corner Third avenue and One Hundred and Fifty-eighth street. Office hours from 9 A. M. to 4 P. M. Court opens at 10 A. M.
John M. Tierney, Justice. Thomas A. Maher, Clerk.

BOROUGH OF BROOKLYN.

First District—Comprising First, Second, Third, Fourth, Fifth, Sixth, Tenth and Twelfth Wards of the Borough of Brooklyn. Court-house, northwest corner State and Court streets.
John J. Walsh, Justice. Edward Moran, Clerk.
Clerk's Office open from 9 A. M. to 4 P. M.
Calendar called at 10 A. M.
Second District—Seventh, Ninth, Eleventh, Twentieth, Twenty-first and Twenty-third Wards. Court-room located at No. 495 Gates avenue, Brooklyn. Calendar called at 10 o'clock A. M.
Gerard B. Van Wort, Justice. William H. Allen, Clerk.
Clerk's Office open from 9 A. M. to 4 P. M.
Third District—Includes the Thirteenth, Fourteenth, Fifteenth, Sixteenth, Seventeenth, Eighteenth and Nineteenth Wards. Court-house, Nos. 6 and 8 Lee avenue, Brooklyn.
William J. Lynch, Justice. John W. Carpenter, Clerk.
Clerk's Office from 9 A. M. to 4 P. M.
Court opens at 10 o'clock.

Fourth District—Twenty-fourth, Twenty-fifth, Twenty-sixth, Twenty-seventh and Twenty-eighth Wards. Court-room, No. 14 Howard avenue.
Thomas H. Williams, Justice.
G. J. Wiederhold, Clerk.
R. M. Bennett, Assistant Clerk.
Clerk's Office open from 9 A. M. to 4 P. M.

Fifth District—Eight, Twenty-second, Twenty-ninth, Thirtieth, Thirty-first and Thirty-second Wards. Court-house, northwest corner of Fifty-third street and Third avenue.
Cornelius Furgueson, Justice. Jeremiah J. O'Leary, Clerk.
Clerk's Office open from 9 A. M. to 4 P. M.

BOROUGH OF QUEENS.

First District—First Ward (all of Long Island City, formerly composing five wards). Court-room, No. 46 Jackson avenue, Long Island City.
Clerk's Office open from 9 A. M. to 4 P. M. each day excepting Saturdays, closing at 12 M. Trial days Mondays, Wednesdays and Fridays. All other business transacted on Tuesdays and Thursdays.
Thomas C. Kadien, Justice. Thomas F. Kennedy, Clerk.

Second District—Second and Third Wards, which includes the territory of the late Towns of Newtown and Flushing. Court-room, in Court-house of the late Town of Newtown, corner of Broadway and Court street, Elmhurst, New York. P. O. Address, Elmhurst, New York.
William Rasquin, Jr., Justice. Henry Walter, Jr., Clerk.
Clerk's Office open from 9 A. M. to 4 P. M.

Third District—Fourth and Fifth Wards, comprising the territory of the former towns and villages of Jamaica, Far Rockaway and Rockaway Beach.
James F. McLaughlin, Justice. George W. Damon, Clerk.
Court-house, Town Hall, Jamaica.
Telephone, 189 Jamaica.
Clerk's Office open from 9 A. M. to 4 P. M.
Court held on Mondays, Wednesdays and Fridays at 10 o'clock A. M.

BOROUGH OF RICHMOND.

First District—First and Third Wards (Towns of Castleton and Northfield). Court-room, former Village Hall, Lafayette avenue and Second street, New Brighton.
Thomas C. Brown, Justice. Anning S. Prall, Clerk.
Clerk's Office open from 9 A. M. to 4 P. M.
Court held each day, except Saturdays, from 10 A. M.

Second District—Second, Fourth and Fifth Wards (Towns of Middletown, Southfield and Westfield). Court-room, former Edgewater Village Hall, Stapleton.
George W. Stake, Justice. Peter Tierman, Clerk.
Clerk's Office open from 9 A. M. to 4 P. M.
Court held each day from 10 A. M., and continued until close of business.

BOROUGH OF MANHATTAN.

OFFICE OF THE PRESIDENT OF THE BOROUGH OF MANHATTAN, CITY HALL, THE CITY OF NEW YORK.

SEALED BIDS OR ESTIMATES WILL BE received by the President of the Borough of Manhattan, at the City Hall, Room No. 16, until 3 o'clock P. M., on

WEDNESDAY, FEBRUARY 15, 1905.

No. 1. FOR FURNISHING ALL THE LABOR AND MATERIAL REQUIRED FOR ALTERATION AND IMPROVEMENT TO SEWER AND APPURTENANCES IN NORFOLK STREET, between Hester and Grand streets.

The Engineer's estimate of the quantity and quality of the material and the nature and extent, as near as possible, of the work required, is as follows:

330 linear feet of brick sewer of 3 feet 6 inches by 2 feet 4 inches interior diameter, Class I.
50 linear feet of brick sewer of 3 feet 6 inches by 2 feet 4 inches interior diameter, Class II.
23,000 feet, B. M., of timber and planking for bracing and sheet piling.
The time allowed to complete the whole work is fifty (50) working days.
The amount of the security required is Two Thousand Dollars (\$2,000).

No. 2. FOR FURNISHING ALL THE LABOR AND MATERIAL REQUIRED FOR BUILDING SEWERS IN ONE HUNDRED AND THIRTY-FIFTH STREET, NORTH AND SOUTH SIDES, between Riverside drive and Broadway.

The Engineer's estimate of the quantity and quality of the material and the nature and extent, as near as possible, of the work required, is as follows:

100 linear feet of brick sewer of 3 feet 6 inches by 2 feet 4 inches interior diameter, Class I.
39 linear feet of brick sewer of 3 feet 6 inches by 2 feet 4 inches interior diameter, Class II.
991 linear feet of salt glazed vitrified stone-ware pipe sewer of 15 inches interior diameter.
25 linear feet of salt glazed vitrified stone-ware pipe culvert of 12 inches interior diameter.
1 receiving basin of the circular pattern, with new style grate bar and bluestone head.
400 cubic yards of rock to be excavated and removed.
83,000 feet, B. M., of timber and planking for bracing and sheet piling.
3,000 feet, B. M., of timber and planking for foundation.

The time allowed to complete the whole work is two hundred and fifty (250) working days.
The amount of the security required is Four Thousand Dollars (\$4,000).

The contracts must be bid for separately and the bids will be compared and the contracts awarded at a lump or aggregate sum for each contract.
The bidder will state the price of each item or article contained in the specifications or schedules herein contained or hereto annexed, per foot, yard or other unit of measure or article, by which the bids will be tested. The extensions must be made and footed up, as the bids will be read from the total.

Blank forms may be had and the plans and drawings may be seen at the office of the Commissioner of Public Works, Nos. 13 to 21 Park row, Bureau of Sewers, Borough of Manhattan.

JOHN F. AHEARN,
Borough President.

THE CITY OF NEW YORK, February 3, 1905.
f3,15

See General Instructions to Bidders on the last page, last column, of the "City Record."

OFFICE OF THE PRESIDENT OF THE BOROUGH OF MANHATTAN, CITY HALL, THE CITY OF NEW YORK.

SEALED BIDS OR ESTIMATES WILL BE received by the President of the Borough of Manhattan, at the City Hall, Room No. 16, until 3 o'clock P. M., on

WEDNESDAY, FEBRUARY 15, 1905.

No. 1. REGULATING AND REPAVING WITH ASPHALT PAVEMENT ON PRESENT PAVEMENT RELAY AS FOUNDATION THE ROADWAY OF ONE HUNDRED AND TWENTY-NINTH STREET, from Third to Park avenue.
Engineer's estimate of amount of work to be done:

2,600 square yards asphalt pavement, including binder course.
2,600 square yards old stone pavement, relaid as foundation or in approaches, etc.
1,540 linear feet new bluestone curbstone, furnished and set.
60 linear feet old bluestone curbstone, redressed, rejointed and reset.
9 noiseless covers, complete, for sewer man-holes, furnished and set.
3 noiseless covers, complete, for water man-holes, furnished and set.
Time allowed for doing and completing above work is 30 working days.
Amount of security required is Two Thousand Dollars.

No. 2. REGULATING AND REPAVING WITH ASPHALT PAVEMENT ON PRESENT PAVEMENT RELAI AS FOUNDATION THE ROADWAY OF ONE HUNDRED AND FIFTEENTH STREET, from Lexington to Fifth avenue.

Engineer's estimate of amount of work to be done:

4,300 square yards asphalt pavement, including binder course.
4,300 square yards old stone pavement, relaid as foundation or in approaches, etc.
2,500 linear feet new bluestone curbstone, furnished and set.
50 linear feet old bluestone curbstone, redressed, rejointed and reset.
14 noiseless covers, complete, for sewer man-holes, furnished and set.
4 noiseless covers, complete, for water man-holes, furnished and set.
Time allowed for doing and completing above work is 50 working days.
Amount of security required is Three Thousand Dollars.

No. 3. REGULATING AND REPAVING WITH ASPHALT PAVEMENT ON PRESENT PAVEMENT RELAI AS FOUNDATION THE ROADWAY OF LEXINGTON AVENUE, from Seventy-second to Seventy-third street.

Engineer's estimate of amount of work to be done:

900 square yards asphalt pavement, including binder course.
900 square yards old stone pavement relaid as foundation or in approaches, etc.
400 linear feet new bluestone curbstone, furnished and set.
20 linear feet old bluestone curbstone, redressed, rejointed and reset.
1 noiseless cover, complete, for sewer man-hole, furnished and set.
2 noiseless covers, complete, for water man-holes, furnished and set.
Time allowed for doing and completing above work is 20 working days.
Amount of security required is Seven Hundred Dollars.

No. 4. REGULATING AND REPAVING WITH ASPHALT PAVEMENT ON PRESENT PAVEMENT RELAI AS FOUNDATION THE ROADWAY OF HOUSTON STREET, from Essex to Ludlow street.

Engineer's estimate of amount of work to be done:

560 square yards asphalt pavement, including binder course.
560 square yards old stone pavement relaid as foundation or in approaches, etc.
340 linear feet new bluestone curbstone, furnished and set.
10 linear feet old bluestone curbstone, redressed, rejointed and reset.
1 noiseless cover, complete, for sewer man-hole, furnished and set.
1 noiseless cover, complete, for water man-hole, furnished and set.
Time allowed for doing and completing above work is 15 working days.
Amount of security required is Five Hundred Dollars.

No. 5. REGULATING AND REPAVING WITH ASPHALT PAVEMENT ON PRESENT PAVEMENT RELAI AS FOUNDATION THE ROADWAY OF NINETEENTH STREET, from Second to Third avenue.

Engineer's estimate of amount of work to be done:

2,150 square yards asphalt pavement, including binder course.
2,160 square yards old stone pavement relaid as foundation or in approaches, etc.
1,270 linear feet new bluestone curbstone, furnished and set.
15 linear feet old bluestone curbstone, redressed, rejointed and reset.
3 noiseless covers, complete, for sewer man-holes, furnished and set.
2 noiseless covers, complete, for water man-holes, furnished and set.
Time allowed for doing and completing above work is 25 working days.
Amount of security required is Fifteen Hundred Dollars.

No. 6. REGULATING AND REPAVING WITH ASPHALT PAVEMENT ON PRESENT PAVEMENT RELAI AS FOUNDATION THE ROADWAY OF EIGHTEENTH STREET, from Avenue C to Irving place.

Engineer's estimate of amount of work to be done:

12,320 square yards asphalt pavement, including binder course.
12,320 square yards old stone pavement relaid as foundation or in approaches, etc.
6,940 linear feet new bluestone curbstone, furnished and set.
200 linear feet old bluestone curbstone, redressed, rejointed and reset.
37 noiseless covers, complete, for sewer man-holes, furnished and set.
7 noiseless covers, complete, for water man-holes, furnished and set.
Time allowed for doing and completing above work is 75 working days.
Amount of security required is Nine Thousand Dollars.

No. 7. REGULATING AND REPAVING WITH ASPHALT PAVEMENT ON PRESENT PAVEMENT RELAI AS FOUNDATION THE ROADWAY OF LENOX AVENUE, from One Hundred and Fifteenth to One Hundred and Seventeenth streets, and from One Hundred and Twenty-fourth to One Hundred and Twenty-fifth streets.

Engineer's estimate of amount of work to be done:

6,550 square yards asphalt pavement, including binder course.
70 cubic yards concrete.
900 linear feet new bluestone curbstone, furnished and set.
200 linear feet old bluestone curbstone, redressed, rejointed and reset.
1 noiseless cover, complete, for sewer man-hole, furnished and set.
1 noiseless cover, complete, for water man-hole, furnished and set.
Time allowed for doing and completing above work is 75 working days.
Amount of security required is Three Thousand Five Hundred Dollars.

No. 8. REGULATING AND REPAVING WITH ASPHALT PAVEMENT ON PRESENT PAVEMENT RELAI AS FOUNDATION THE ROADWAY OF FORTIETH STREET, from Lexington to First avenue.

Engineer's estimate of amount of work to be done:

5,900 square yards asphalt pavement, including binder course.
5,900 square yards old stone pavement relaid as foundation or in approaches, etc.
3,100 linear feet new bluestone curbstone, furnished and set.
260 linear feet old bluestone curbstone redressed, rejointed and reset.
15 noiseless covers, complete, for sewer man-holes, furnished and set.
7 noiseless covers, complete, for water man-holes, furnished and set.
Time allowed for doing and completing above work is 60 working days.
Amount of security required is Four Thousand Dollars.

No. 9. REGULATING AND REPAVING WITH ASPHALT PAVEMENT ON PRESENT PAVEMENT RELAI AS FOUNDATION THE ROADWAY OF JACKSON STREET, from Grand street to South street.

Engineer's estimate of amount of work to be done:

5,000 square yards of asphalt pavement, including binder course.
5,000 square yards of old stone pavement, to be relaid as foundation or in approaches, etc.
1,810 linear feet of new bluestone curbstone, furnished and set.
500 linear feet of old bluestone curbstone, redressed, rejointed and reset.
12 noiseless covers, complete, for sewer man-holes, furnished and set.
7 noiseless covers, complete, for water man-holes, furnished and set.
Time allowed for doing and completing above work is 50 working days.
Amount of security required is Three Thousand Five Hundred Dollars.

The contracts must be bid for separately and the bids will be compared and the contract awarded at a lump or aggregate sum for each contract.
The bidder will state the price of each item or article contained in the specifications or schedules herein contained or hereto annexed, per foot, yard or other unit of measure or article by which the bids will be tested. The extensions must be made and footed up, as the bids will be read from the total.
Blank forms may be had and the plans and drawings may be seen at the office of the Commissioner of Public Works, Nos. 13-21 Park row, Bureau of Highways, Borough of Manhattan.
JOHN F. AHEARN,
Borough President.

THE CITY OF NEW YORK, February 3, 1905.

See General Instructions to Bidders on the last page, last column, of the "City Record."

AQUEDUCT COMMISSION.

AQUEDUCT COMMISSIONERS' OFFICE, ROOM 207, STEWART BUILDING, No. 280 BROADWAY, NEW YORK, January 31, 1905.

PUBLIC NOTICE.

TO ALL WHOM IT MAY CONCERN.

IN CONFORMITY WITH THE REQUIREMENTS of section 2, chapter 490, Laws of 1883 of the State of New York, and the acts amendatory thereof, public notice is hereby given to all persons interested, that full opportunity will be afforded them to be heard in relation to the plan for the construction of a dam and reservoir, to be known as the "Cross River Reservoir" (N), located on Cross river, about three thousand feet east of New Katonah, Westchester County, N. Y., as shown upon the maps now on file in this office. Said public hearing to be at the office of the Aqueduct Commissioners, Room 207, Stewart Building, No. 280 Broadway, New York, on Tuesday, February 7, 1905, at 11 o'clock A. M., and upon subsequent dates thereafter to which said hearing may be adjourned until finally concluded. By order of the Aqueduct Commissioners.

WILLIAM H. TEN EYCK,
President.

HARRY W. WALKER,
Secretary.

POLICE DEPARTMENT.

POLICE DEPARTMENT—CITY OF NEW YORK, 1899.

OWNERS WANTED BY THE PROPERTY

Clerk of the Police Department of the City of New York, No. 300 Mulberry street, Room No. 9, for the following property, now in his custody, without claimants: Boats, rope, iron, lead, male and female clothing, boots, shoes, wine, blankets, diamonds, canned goods, liquors, etc., also small amount of money taken from prisoners and found by Patrolmen of this Department.

THOMAS F. O'CONNOR,
Property Clerk.

POLICE DEPARTMENT—CITY OF NEW YORK, BOROUGH OF BROOKLYN.

OWNERS WANTED BY THE DEPUTY

Property Clerk of the Police Department of the City of New York—Office, No. 269 State street, Borough of Brooklyn—for the following property, now in his custody, without claimants: Boats, rope, iron, lead, male and female clothing, boots, shoes, wine, blankets, diamonds, canned goods, liquors, etc., also small amount of money taken from prisoners and found by Patrolmen of this Department.

JOSEPH J. CAREY,
Deputy Property Clerk.

BOROUGH OF THE BRONX.

OFFICE OF THE PRESIDENT OF THE BOROUGH OF THE BRONX, MUNICIPAL BUILDING, CROTONA PARK, ONE HUNDRED AND SEVENTY-SEVENTH STREET, CROTONA PARK, NEW YORK.

SEALED BIDS OR ESTIMATES WILL BE

received by the President of the Borough of The Bronx at the above office until 11 o'clock A. M., on

TUESDAY, FEBRUARY 14, 1905.

No. 1. FOR REGULATING, GRADING, SETTING CURBSTONES, FLAGGING THE SIDEWALKS, LAYING CROSSWALKS AND PAVING WITH GRANITE BLOCKS, EAST ONE HUNDRED AND FIFTIETH STREET, from the Harlem river to the east side of River avenue.

The Engineer's estimate of the work is as follows:

50 cubic yards of earth excavation.
3,800 cubic yards of filling.
1,430 linear feet of new curbstone, furnished and set.
5,650 square feet of new flagging, furnished and laid.
800 square feet of new bridgestone for crosswalks, furnished and laid.
150 cubic yards of dry rubble masonry, in retaining walls, culverts and gutters.
100 linear feet of vitrified stoneware pipe, 12 inches in diameter.

The time allowed for the completion of the work will be 60 working days.

The amount of security required will be Four Thousand Dollars.

The Engineer's estimate of the work is as follows:

4,400 cubic yards of earth excavation.
4,150 cubic yards of rock excavation.
1,050 cubic yards of filling.
1,250 linear feet of new curbstone, furnished and set.
4,800 square feet of new flagging, furnished and laid.
1,400 square feet of new bridgestone for crosswalks, furnished and laid.
The time allowed for the completion of the work will be 125 working days.
The amount of security required will be Four Thousand Dollars.

No. 2. FOR REGULATING, GRADING, SETTING CURBSTONES, FLAGGING THE SIDEWALKS, LAYING CROSSWALKS, BUILDING APPROACHES AND PLACING FENCES IN HEATH AVENUE, from Bailey avenue to Fort Independence street.

The Engineer's estimate of the work is as follows:

15,400 cubic yards of earth excavation.
3,500 cubic yards of rock excavation.
29,500 cubic yards of filling.
8,600 linear feet of new curbstone, furnished and set.
34,200 square feet of new flagging, furnished and laid.
2,650 square feet of new bridgestone for crosswalks, furnished and laid.
1,600 cubic yards of dry rubble masonry, in retaining walls, culverts and gutters.
100 linear feet of vitrified stoneware pipe, 12 inches in diameter.
The time allowed for the completion of the work will be one hundred and fifty working days.

The amount of security required will be Fifteen Thousand Dollars.

No. 3. FOR REGULATING AND GRADING, SETTING CURBSTONES, FLAGGING THE SIDEWALKS, LAYING CROSSWALKS, BUILDING APPROACHES AND PLACING FENCES IN BURNSIDE AVENUE, from Tremont avenue to Ryer avenue.

The Engineer's estimate of the work is as follows:

900 cubic yards of earth excavation.
1,475 cubic yards of rock excavation.
1,050 cubic yards of filling.
900 linear feet of old curbstone, redressed on top, rejointed and reset.
300 linear feet of old curbstone, rejointed and reset.
800 square feet of new flagging, furnished and laid.
3,800 square feet of old flagging, rejointed and relaid.
150 square feet of new bridgestone for crosswalks, furnished and laid.
50 cubic yards of dry rubble masonry, in retaining walls, culverts and gutters.
50 linear feet of vitrified stoneware pipe, 12 inches in diameter.
1,050 square feet of old bridgestone, rejointed and relaid.
The time allowed for the completion of the work will be sixty working days.

The amount of security required will be Thirteen Hundred Dollars.

No. 4. FOR FURNISHING AND DELIVERING BROKEN TRAP ROCK STONE AND SCREENINGS.

30,000 cubic yards best quality 1½-inch trap rock stone.

10,000 cubic yards best quality ½-inch trap rock stone screenings.

The time of delivery is on or before December 1, 1905.

The amount of security required will be Forty Thousand Dollars.

Blank forms can be obtained upon application therefor and the plans and specifications may be seen and other information obtained at said office.

1,000 feet (B. M.) of lumber, furnished and laid.
2,300 square yards of new granite block pavement on a sand foundation, laid with sand joints.

The time allowed for the completion of the work will be 60 working days.

The amount of security required will be Four Thousand Dollars.

No. 2. FOR REGULATING, GRADING, SETTING CURBSTONES, FLAGGING THE SIDEWALKS, LAYING CROSSWALKS, BUILDING APPROACHES AND PLACING FENCES IN EAST ONE HUNDRED AND THIRTY-THIRD STREET, from the Southern Boulevard to Cypress avenue.

The Engineer's estimate of the work is as follows:

4,400 cubic yards of earth excavation.
4,150 cubic yards of rock excavation.
1,050 cubic yards of filling.
1,250 linear feet of new curbstone, furnished and set.
4,800 square feet of new flagging, furnished and laid.
1,400 square feet of new bridgestone for crosswalks, furnished and laid.
The time allowed for the completion of the work will be 125 working days.
The amount of security required will be Four Thousand Dollars.

No. 3. FOR REGULATING AND GRADING, SETTING CURBSTONES, FLAGGING THE SIDEWALKS, LAYING CROSSWALKS, BUILDING APPROACHES AND PLACING FENCES IN HEATH AVENUE, from Bailey avenue to Fort Independence street.

The Engineer's estimate of the work is as follows:

15,400 cubic yards of earth excavation.
3,500 cubic yards of rock excavation.
29,500 cubic yards of filling.
8,600 linear feet of new curbstone, furnished and set.
34,200 square feet of new flagging, furnished and laid.
2,650 square feet of new bridgestone for crosswalks, furnished and laid.
1,600 cubic yards of dry rubble masonry, in retaining walls, culverts and gutters.
100 linear feet of vitrified stoneware pipe, 12 inches in diameter.
The time allowed for the completion of the work will be one hundred and fifty working days.

The amount of security required will be Fifteen Thousand Dollars.

No. 4. FOR REGULATING AND GRADING, SETTING CURBSTONES, FLAGGING THE SIDEWALKS, LAYING CROSSWALKS, BUILDING APPROACHES AND PLACING FENCES IN BURNSIDE AVENUE, from Tremont avenue to Ryer avenue.

The Engineer's estimate of the work is as follows:

900 cubic yards of earth excavation.
1,475 cubic yards of rock excavation.
1,050 cubic yards of filling.
900 linear feet of old curbstone, redressed on top, rejointed and reset.
300 linear feet of old curbstone, rejointed and reset.
800 square feet of new flagging, furnished and laid.
3,800 square feet of old flagging, rejointed and relaid.
150 square feet of new bridgestone for crosswalks, furnished and laid.
50 cubic yards of dry rubble masonry, in retaining walls, culverts and gutters.
50 linear feet of vitrified stoneware pipe, 12 inches in diameter.
1,050 square feet of old bridgestone, rejointed and relaid.
The time allowed for the completion of the work will be sixty working days.

The amount of security required will be Thirteen Hundred Dollars.

No. 5. FOR FURNISHING AND DELIVERING BROKEN TRAP ROCK STONE AND SCREENINGS.

30,000 cubic yards best quality 1½-inch trap rock stone.

10,000 cubic yards best quality ½-inch trap rock stone screenings.

The time of delivery is on or before December 1, 1905.

The amount of security required will be Forty Thousand Dollars.

Blank forms can be obtained upon application therefor and the plans and specifications may be seen and other information obtained at said office.

LOUIS F. HAFEN,
President.

THE CITY OF NEW YORK, January 10, 1905.

See General Instructions to Bidders on the last page, last column, of the "City Record."

OFFICE OF THE PRESIDENT OF THE BOROUGH OF THE BRONX, MUNICIPAL BUILDING, CROTONA PARK, ONE HUNDRED AND SEVENTY-SEVENTH STREET, CROTONA PARK, NEW YORK.

SEALED BIDS OR ESTIMATES WILL BE

received by the President of the Borough of The Bronx at the above office until 11 o'clock A. M., on

TUESDAY, FEBRUARY 21, 1905.

No. 1. FOR PAVING WITH WOOD BLOCKS ON A CONCRETE FOUNDATION THE ROADWAY OF EAST ONE HUNDRED AND SIXTY-FIFTH STREET, from Union avenue to Stebbins avenue, AND SETTING CURB WHERE NECESSARY.

The Engineer's estimate of the work is as follows:

1,810 square yards of completed wood block pavement, and keeping the same in repair for five years from date of acceptance.
295 cubic yards of concrete, including mortar bed.
600 linear feet of new curbstone, furnished and set in concrete.
525 linear feet of old curbstone, rejointed, recut on top and reset in concrete.
The time allowed for the completion of the work will be 20 consecutive working days.
The amount of security required will be Twenty-five Hundred Dollars.

No. 2. FOR REPAVING WITH WOOD BLOCKS ON A CONCRETE FOUNDATION THE ROADWAY OF BOSTON ROAD, from Prospect avenue to the Southern Boulevard.

The Engineer's estimate of the work is as follows:

20,200 square yards of completed wood block pavement and keeping the same in repair for five years from date of acceptance.
2,850 cubic yards of concrete, including mortar bed.
3,000 linear feet of new curbstone, furnished and set in concrete.
2,500 linear feet of old curbstone, rejointed, recut on top and reset in concrete.
The time allowed for the completion of the work will be 75 consecutive working days.
The amount of security required will be Twenty-five Thousand Dollars.

No. 3. FOR REPAVING WITH WOOD BLOCKS ON A CONCRETE FOUNDATION

THE ROADWAY OF EAST ONE HUNDRED AND FIFTIETH STREET, from Courtlandt avenue to Park avenue.

The Engineer's estimate of the work is as follows:

3,975 square yards of completed wood block pavement and keeping the same in repair for five years from date of acceptance.
665 cubic yards of concrete, including mortar bed.
3,000 linear feet of new curbstone, furnished and set in concrete.
The time allowed for the completion of the work will be 30 consecutive working days.
The amount of security required will be Five Thousand Dollars.

No. 4. FOR REPAVING WITH WOOD BLOCKS ON A CONCRETE FOUNDATION THE ROADWAY OF EAST ONE HUNDRED AND FORTY-FOURTH STREET, from Third avenue to Rider avenue.

The Engineer's estimate of the work is as follows:

3,550 square yards of completed wood block pavement and keeping the same in repair for five years from date of acceptance.
570 cubic yards of concrete, including mortar bed.
2,150 linear feet of new curbstone, furnished and set in concrete.
The time allowed for the completion of the work will be 30 consecutive working days.
The amount of security required will be Five Thousand Dollars.

The bidder must deposit with the President ten days before the date of letting, the following samples:

Two blocks before being waterproofed and two waterproofed blocks.

Blank forms can be obtained upon application therefor and the plans and specifications may be seen and other information obtained at said office.

LOUIS F. HAFEN,
President.

THE CITY OF NEW YORK, January 31, 1905.

See General Instructions to Bidders on the last page, last column, of the "City Record."

THE ROADWAY OF EAST ONE HUNDRED AND FIFTIETH STREET, from Courtlandt avenue to Park avenue.

The Engineer's estimate of the work is as follows:

3,975 square yards of completed wood block pavement and keeping the same in repair for five years from date of acceptance.

665 cubic yards of concrete, including mortar bed.

3,000 linear feet of new curbstone, furnished and set in concrete.

The time allowed for the completion of the work will be 30 consecutive working days.

The amount of security required will be Five Thousand Dollars.

No. 4. FOR REPAVING WITH WOOD BLOCKS ON A CONCRETE FOUNDATION THE ROADWAY OF EAST ONE HUNDRED AND FORTY-FOURTH STREET, from Third avenue to Rider avenue.

The Engineer's estimate of the work is as follows:

3,550 square yards of completed wood block pavement and keeping the same in repair for five years from date of acceptance.

570 cubic yards of concrete, including mortar bed.

2,150 linear feet of new curbstone, furnished and set in concrete.

The time allowed for the completion of the work will be 30 consecutive working days.

The amount of security required will be Five Thousand Dollars.

The bidder must deposit with the President ten days before the date of letting, the following samples:

Two blocks before being waterproofed and two waterproofed blocks.

Blank forms can be obtained upon application therefor and the plans and specifications may be seen and other information obtained at said office.

LOUIS F. HAFEN,
President.

THE CITY OF NEW YORK, January 31, 1905.

See General Instructions to Bidders on the last page, last column, of the "City Record."

OFFICE OF THE PRESIDENT OF THE BOROUGH OF THE BRONX, MUNICIPAL BUILDING, CROTONA PARK, ONE HUNDRED AND SEVENTY-SEVENTH STREET AND THIRD AVENUE.

I HEREBY GIVE NOTICE THAT PETI-

tions have been presented to me and are on file in my office for inspection for:

No. 302. Constructing a sewer and appurtenances in Brown place, between East One Hundred and Thirty-fifth street and East One Hundred and Thirty-sixth street.

No. 303. Constructing sewers and appurtenances in Ritter place, between Union and Prospect avenues.

No. 304. Regulating and grading, setting curbstones, flagging of sidewalks a space four feet wide, laying of crosswalks, building approaches and erecting fences where necessary in West One Hundred and Seventy-second street, between Jerome and Inwood avenues.

No. 305. Regulating and grading, setting curbstones, flagging of sidewalks a space four feet wide, laying of crosswalks, building approaches and erecting fences where necessary in East One Hundred and Ninety-seventh street, between Creston avenue and Bainbridge avenue.

No. 306. Paving with wood or brick block pavement West One Hundred and Seventy-seventh street, between Cedar avenue and a point about 160 feet easterly therefrom, and flagging the sidewalk four feet wide.

No. 307. Paving with sheet asphalt on concrete foundation Hewitt place, between Leggett avenue and Longwood avenue.

No. 308. Paving with asphalt blocks on a concrete foundation East One Hundred and Fifty-seventh street, between Third avenue and St. Ann's avenue, and setting curb where necessary.

No. 309. Acquiring title to the lands necessary for Barry street, from Leggett avenue to Longwood avenue.

No. 310. Construction of a suitable covered approach, viaduct or bridge extending from the surface of Franklin avenue and One Hundred and Sixty-sixth street to connect with the elevated station at Third avenue and One Hundred and Sixty-sixth street.

No. 311. Paving with asphalt blocks on a concrete foundation East One Hundred and Fifty-eighth street, between Third avenue and St. Ann's avenue, and setting curb where necessary.

No. 312. Regulating, grading, setting curbstones and flagging of sidewalks a space four feet wide, laying of crosswalks, building approaches and erecting fences where necessary in Teller avenue, between East One Hundred and Sixty-fourth street and East One Hundred and Seventieth street.

The petitions for the above will be submitted by me to the Local Board of Morrisania, Twenty-fourth District, on February 9, 1905, at 2 P. M., at the office of the President of the Borough of The Bronx, Municipal Building, Crotona Park, One Hundred and Seventy-seventh street and Third avenue.

Dated JANUARY 26, 1905.

LOUIS F. HAFEN,
President of the Borough of The Bronx.

j28-30,f6-9

OFFICE OF THE PRESIDENT OF THE BOROUGH OF THE BRONX, MUNICIPAL BUILDING, CROTONA PARK, ONE HUNDRED AND SEVENTY-SEVENTH STREET AND THIRD AVENUE.

I HEREBY GIVE NOTICE THAT A PETI-

tion has been presented to me and is on file in my office for inspection for:

No. 316. Acquiring title to Tremont avenue, or One

No. 314. Acquiring title to the lands necessary for Clason Point road, between Westchester avenue and the East river (or Long Island Sound).

No. 315. Regulating and grading, setting curbs, flagging of sidewalks a space four feet wide, laying of crosswalks, building approaches and erecting fences where necessary in Clason Point road, between Westchester avenue and the East river (or Long Island Sound).

The petitions for the above will be submitted by me to the Local Board of Chester, Twenty-fifth District, on February 9, 1905, at 3.30 P. M., at the office of the President of the Borough of The Bronx, Municipal Building, Crotona Park, One Hundred and Seventy-seventh street and Third avenue.

Dated JANUARY 26, 1905.

LOUIS F. HAFEN,
President of the Borough of The Bronx.
j28-30,16-9

BOARD OF ASSESSORS.

PUBLIC NOTICE IS HEREBY GIVEN TO the owner or owners of all houses and lots, improved or unimproved lands affected thereby, that the following proposed assessments have been completed and are lodged in the office of the Board of Assessors for examination by all persons interested, viz:

BOROUGH OF MANHATTAN.
List 8265, No. 1. Laying crosswalks on Columbus avenue at Sixty-seventh and Sixty-eighth streets.

List 8306, No. 2. Sewers in Broadway, east and west sides, between Twenty-eighth and Twenty-ninth streets.

BOROUGH OF THE BRONX.
List 8153, No. 3. Paving the roadway of Brook avenue with asphalt blocks on a concrete foundation, from Webster avenue to Wendover avenue.

List 8278, No. 4. Sewer and appurtenances in Vyse (avenue) street, between West Farms road and Jennings street.

List 8289, No. 5. Paving with granite block pavement on a sand foundation the roadway of Tremont avenue, from Webster avenue to the New York and Harlem Railroad, and resetting, rejoining and redressing curbstones.

BOROUGH OF QUEENS.
List 8175, No. 5. Regulating, grading, curbing and paving with asphalt pavement Davis street, from Jackson avenue to the Long Island Railroad tracks, First Ward.

List 8176, No. 7. Regulating, grading, paving with granite block pavement, curbing and flagging Ninth avenue (Kouwenhoven street), from Broadway to Graham avenue, First Ward.

List 8177, No. 8. Regulating, grading, curbing, flagging and paving with asphalt pavement Ninth avenue, from Woolsey avenue to Potter avenue, First Ward.

No. 1. Both sides of Sixty-seventh and Sixty-eighth streets, extending half way between Columbus avenue and Central Park West; both sides of Sixty-seventh and Sixty-eighth streets, extending half way between Columbus avenue and Broadway; both sides of Columbus avenue, commencing about 100 feet south of Sixty-seventh street and extending about 100 feet north of Sixty-eighth street.

No. 2. Both sides of Broadway, from Twenty-eighth to Twenty-ninth street.

No. 3. Both sides of Brook avenue, from Webster avenue to Wendover avenue, and to the extent of half the block at the intersecting and terminating streets.

No. 4. Both sides of Vyse street, from West Farms road to Jennings street; south side of Jennings street, from Vyse street to Hoe street; east side of Hoe street, extending about 333 feet south of Jennings street.

No. 5. Both sides of Tremont avenue, from Webster avenue to the New York and Harlem Railroad, and to the extent of half the block at the intersecting and terminating avenues.

No. 6. Both sides of Davis street, from Jackson avenue to the Long Island Railroad tracks, and to the extent of half the block at the intersection of Jackson avenue.

No. 7. Both sides of Ninth avenue, from Broadway to Graham avenue, and to the extent of half the block at the intersecting and terminating avenues.

No. 8. Both sides of Ninth avenue, from Woolsey avenue to Potter avenue, and to the extent of half the block at the intersecting and terminating avenues.

All persons whose interests are affected by the above-named proposed assessments, and who are opposed to the same, or either of them, are requested to present their objections, in writing, to the Secretary of the Board of Assessors, No. 320 Broadway, New York, on or before March 7, 1905, at 11 A. M., at which time and place the said objections will be heard and testimony received in reference thereto.

ROBERT MUH,
ANTONIO ZUCCA,
CHARLES A. O'MALLEY,
Board of Assessors.

WILLIAM H. JASPER,
Secretary,
No. 320 Broadway,
CITY OF NEW YORK, BOROUGH OF MANHATTAN,
February 3, 1905.
f3,15

PUBLIC NOTICE IS HEREBY GIVEN TO the owner or owners of all houses and lots, improved or unimproved lands affected thereby, that the following proposed assessments have been completed and are lodged in the office of the Board of Assessors for examination by all persons interested, viz:

BOROUGH OF BROOKLYN.
List 7552, No. 1. Regulating, grading, curbing, flagging and paving with asphalt pavement Woodruff avenue, between Flatbush avenue and Parade place, together with a list of awards for damages caused by a change of grade.

List 8124, No. 2. Regulating, grading, curbing, laying cement sidewalks and paving with asphalt pavement Christopher street, between East New York and Livonia avenues.

List 8138, No. 3. Regulating, grading, paving with asphalt pavement, curbing, flagging, reflagging and laying cement sidewalks in Atkins avenue, from Liberty avenue to Pitkin avenue.

List 8241, No. 4. Regulating and grading Eighty-second street, between Tenth and Twelfth avenues; setting or resetting curb and paving gutters with brick where not already done.

List 8226, No. 5. Paving with asphalt pavement Prospect avenue, between Fort Hamilton avenue and Vanderbilt street.

List 8228, No. 6. Regulating and grading Seventy-seventh street, between Fourth and Fifth avenues; setting or resetting curb, paving or repaving sidewalks with cement.

List 8230, No. 7. Grading Fifty-first street, between First avenue and New York Bay.

List 8232, No. 8. Grading and paving New Jersey avenue with granite block, between Atlantic avenue and about 80 feet south of Belmont avenue; setting or resetting curb and paving or repaving with cement sidewalks on said street where not already done.

List 8233, No. 9. Grading and paving Stewart street with granite block pavement, between Bushwick avenue and Evergreen Cemetery; setting or resetting curb and paving sidewalks with cement where not already done.

List 8236, No. 10. Grading and paving Lenox road with asphalt pavement, between Rogers and Nostrand avenues; setting or resetting curb of said street where not already done.

List 8305, No. 11. Laying cement sidewalks on the northeast side of Wyckoff avenue, between Gates avenue and Palmetto street; on the northeast side of Wyckoff avenue, between Suydam and Hart streets; on the southwest side of St. Nicholas avenue, between Suydam and Hart streets; on the northeast side of Wyckoff avenue, between Willoughby avenue and Suydam street; on the southwest side of St. Nicholas avenue, between Willoughby avenue and Suydam street; on the northeast side of Wyckoff avenue, between Starr street and Willoughby avenue; on the southwest side of St. Nicholas avenue, between Starr street and Willoughby avenue; on the northeast side of Wyckoff avenue, between Troutman and Starr streets; on the northeast side of Wyckoff avenue and the southwest side of St. Nicholas avenue, between Jefferson and Troutman streets; on the southwest side of Wyckoff avenue, between Suydam and Hart streets; on the southwest side of Wyckoff avenue, between Willoughby avenue and Suydam street; on the southeast side of Flushing avenue, between Irving and Wyckoff avenues; and on the southwest side of Wyckoff avenue, between Flushing avenue and Jefferson street.

List 8310, No. 12. Laying cement sidewalks on the west side of Diamond street, between Nassau and Norman avenues; on the northwest side of Bayard street, between Graham and Manhattan avenues; on the northeast side of Manhattan avenue, between Bayard and Newton streets; on the east side and west side of Jewell street, between Nassau and Norman avenues; on the south side of Bolivar street, between Navy and Raymond streets; on the west side of Classon avenue, between Degraw street and Eastern parkway; on the east side of Classon avenue, between Degraw street and Eastern parkway; on the south side of First street, between Seventh and Eighth avenues; on the west side of Franklin avenue, between Sterling and St. John's place; on the west side of Franklin avenue, between St. John's place and Degraw street; and on the west side of Franklin avenue, between Degraw street and Eastern parkway.

List 8315, No. 13. Fencing lots on the southeast side of Greene avenue, between Wyckoff avenue and St. Nicholas avenue; on the southwest side of St. Nicholas avenue, between Greene avenue and Bleeker street; on the northwest side of Greene avenue, between Wyckoff avenue and St. Nicholas avenue, and on the southwest side of St. Nicholas avenue, between Harman street and Greene avenue; on the southwest side of Hamburg avenue, between DeKalb avenue and Stockholm street; on the south side of Harrison place, between Bogart street and Morgan avenue; on the northeast side of Hamburg avenue, between Starr street and Willoughby avenue, and on the northwest side of Willoughby avenue, between Hamburg avenue and Knickerbocker avenue; on the southwest side of Knickerbocker avenue, between Suydam and Hart streets, and on the northwest side of Hart street, between Hamburg and Knickerbocker avenues; on the west side of Linwood street, between Atlantic avenue and Liberty avenue; on the east side of Milford street, between Atlantic and Liberty avenues; on the southeast side of Stockholm street, between Myrtle and Hamburg avenues; on the southeast side of Weirfield street, between Evergreen avenue and Central avenue; and on the south side of Atlantic avenue, between Barbey and Jerome streets.

No. 1. Both sides of Woodruff avenue, from Flatbush avenue to Parade place, and to the extent of half the block at the intersecting and terminating streets.

No. 2. Both sides of Christopher street, from East New York avenue to Livonia avenue, and to the extent of half the block at the intersecting and terminating streets.

No. 3. Both sides of Atkins avenue, from Liberty avenue to Pitkin avenue, and to the extent of half the block at the intersecting and terminating avenues.

No. 4. Both sides of Eighty-second street, from Tenth avenue to Twelfth avenue, and to the extent of half the block at the intersecting and terminating avenues.

No. 5. Both sides of Prospect avenue, from Fort Hamilton avenue to Vanderbilt street, and to the extent of half the block at the intersecting and terminating streets.

No. 6. Both sides of Seventy-seventh street, from Fourth to Fifth avenue, and to the extent of half the block at the intersecting and terminating avenues.

No. 7. Both sides of Fifty-first street, from First avenue to New York Bay, and to the extent of half the block at the intersection of First avenue.

No. 8. Both sides of New Jersey avenue, from a point distant about eighty feet south of Belmont avenue to Atlantic avenue, and to the extent of half the block at the intersecting and terminating avenues.

No. 9. Both sides of Stewart street, from Bushwick avenue to Evergreen Cemetery, and to the extent of half the block at the intersection of Bushwick avenue.

No. 10. Both sides of Lenox road, from Rogers avenue to Nostrand avenue, and to the extent of half the block at the intersecting and terminating avenues.

No. 11. North side of Wyckoff avenue, between Gates avenue and Palmetto street, on Block 3347; Lot No. 1; northeast side of Wyckoff avenue, and southwest side of St. Nicholas avenue, from Hart street to Starr street; northeast side of Wyckoff avenue and southwest side of St. Nicholas avenue, from Starr to Trautman street, on Block 3189, Lots Nos. 1, 3, 4, 6, 20, 21, 24, 25, 26 and 27; north side of Wyckoff avenue from Trautman street to Jefferson street; southwest side of St. Nicholas avenue, from Trautman street to Jefferson street, on Block 3177, Lots Nos. 20, 21, 22, 23, 24, 26 and 27; southwest side of Wyckoff avenue, from Hart to Suydam street; southwest side of Wyckoff avenue, between Suydam street and Willoughby avenue, on Block 3210, Lots Nos. 32 and 36; southwest side of Wyckoff avenue, from Jefferson street to Flushing avenue; southeast side of Flushing avenue, between Irving and Wyckoff avenues, on Block 3167, Lots Nos. 8, 12, 20, 24 and 26.

No. 12. West side of Diamond street, between Nassau and Norman avenues, on Block 2651, Lot No. 12; northwest side of Bayard street, between Manhattan and Graham avenues; northeast side of Manhattan avenue, from Bayard street to Newton street, on Block 2719, Lots Nos. 1, 4, 8, 27, 31, 32, 34, 35 and 36; east side of Jewell street, between Nassau and Norman avenues, on Block 2653, Lots Nos. 1 and 39; west side of Jewell street, between Nassau and Norman avenues, on Block 2652, Lots Nos. 14 and 16; south side of Bolivar street, between Navy and Raymond streets, on Block 2070, Lot No. 11; west side of Classon avenue, from Degraw street to Eastern parkway; east side of Classon avenue, between Degraw street and Eastern parkway, on Block 1181, Lots Nos. 5 to 8, inclusive; south side of First street, between Seventh and Eighth avenues, on Block 1076, Lot No. 10; west side of Franklin avenue, between Degraw street and St. John's place, on Block 1178, Lots Nos. 44, 46, 51 and 52; west side of Franklin avenue, from Degraw street to Eastern parkway.

No. 13. Southeast corner of St. Nicholas avenue and Greene avenue, on Block 3291, Lot No. 34; southwest side of Hamburg avenue, between De-

Kalb avenue and Stockholm street, on Block 3245; Lot No. 34; south side of Harrison place, between Bogart street and Morgan avenue, on Block 3093, Lot No. 14; northwest corner of Hamburg and Willoughby avenues, on Block 3197, Lots Nos. 1, 2 and 3; northwest side of Hart street, between Knickerbocker avenue and Hamburg avenue, on Block 3219, Lots Nos. 34 and 36; west side of Linwood street, between Atlantic and Liberty avenues, on Block 358, Lots Nos. 8 and 9; east side of Milford street, between Atlantic and Liberty avenues, on Block 354, Lots Nos. 63, 73 and 74; east side of Stockholm street, between Myrtle and Hamburg avenues, on Block 3256, Lots Nos. 11, 12, 13, 20 and 21; southeast side of Weirfield street, between Evergreen avenue and Central avenue, on Block 3403, Lot No. 12; south side of Atlantic avenue, between Jerome and Barbey streets, on Block 350, Lots Nos. 3, 4, 5 and 6.

All persons whose interests are affected by the above-named proposed assessments, and who are opposed to the same, or either of them, are requested to present their objections, in writing, to the Secretary of the Board of Assessors, No. 320 Broadway, New York, on or before March 7, 1905, at 11 A. M., at which time and place the said objections will be heard and testimony received in reference thereto.

ROBERT MUH,
ANTONIO ZUCCA,
CHARLES A. O'MALLEY,
Board of Assessors.

WILLIAM H. JASPER,
Secretary,
No. 320 Broadway,
CITY OF NEW YORK, BOROUGH OF MANHATTAN,
February 3, 1905.
f3,15

PUBLIC NOTICE IS HEREBY GIVEN TO the owner or owners of all houses and lots, improved or unimproved lands affected thereby, that the following proposed assessments have been completed and are lodged in the office of the Board of Assessors for examination by all persons interested, viz:

BOROUGH OF BROOKLYN.

List 8292, No. 1. Laying cement sidewalks on the south side of Eighty-second street, between Tenth and Eleventh avenues, including walk opposite that road laid down on the map as Kings highway; south side of Bergen street, between Hookinson and Saratoga avenues; east side of Utica avenue, between Sterling and St. John's places; west side of Saratoga avenue, between St. Mark's avenue and Prospect place; north side of Marion street, between Reid and Stuyvesant avenues; and north side of Hancock street, between Howard and Saratoga avenues.

List 8293, No. 2. Grading lots to the level of the street back a distance of 10 feet on the south side of Forty-eighth street, between Fifth and Sixth avenues.

List 8294, No. 3. Grading a lot to the level of the adjoining street on the north side of Forty-eighth street, between Sixth and Seventh avenues.

List 8295, No. 4. Laying cement sidewalks on the northwest side of Hart street, between Hamburg and Knickerbocker avenues; west and east side of Richmond street, between Etna street and Ridgewood avenue; east side of Richmond street, between Ridgewood avenue and Fulton street; on the southeast side of Schaeffer street, between Evergreen avenue and Central avenue; on the southwest side of Central avenue, between Schaeffer and Decatur streets; on the west side of Richmond street, between Ridgewood avenue and Fulton street; on the northwest side of Aberdeen street, between Broadway and Bushwick avenue; on the west side of Williams avenue, between Glenmore and Pitkin avenues; and on the west side of North Henry street, between Norman and Nassau avenues.

List 8296, No. 5. Grading a lot on the north side of Nineteenth street, between Sixth and Seventh avenues.

List 8297, No. 6. Laying cement sidewalks on the east and west sides of Watkins street, between Blake and East New York avenues.

List 8298, No. 7. Laying cement sidewalks on the east side of Glenada place, between Decatur street and Fulton streets; southwest side of North Eleventh street, between Roebeling street and Union avenue; southwest side of North Eleventh street, between Driggs avenue and Roebeling street; southeast side of Driggs avenue, between North Tenth and North Eleventh streets; northeast side of North Eleventh street and northeast side of North Eleventh street, between Driggs avenue and Roebeling street; southeast side of Driggs avenue, between North Eleventh and North Eleventh streets; west side of Union avenue, between Roebeling and North Eleventh streets; northeast side of North Eleventh street, between Roebeling street and Union avenue; west side of Cleveland street, between Ridgewood and Arlington avenues; east side of Cleveland street, between Arlington avenue and Fulton street; north side of Fulton street, between Georgia and Sheffield avenues; and west and east sides of Georgia avenue, between Atlantic and Liberty avenues.

List 8299, No. 8. Fencing vacant lots on the south side of Prospect place, between Franklin and Bedford avenues; north side of Hancock street, between Howard and Saratoga avenues; south side of Dean street, between Washington and Grand avenues; north side of Sackett street, between Fourth and Fifth avenues; north side of Twentieth street, between Seventh and Eighth avenues; south side of Sterling place, between Vanderbilt and Flatbush avenues; east side of Flatbush avenue, between Sterling place and Plaza street; northwest corner of Sycamore and St. Edwards streets; north side of Fourteenth street and south side of Thirteenth street, between Seventh and Eighth avenues, and north side of Third street, between Fourth and Fifth avenues.

List 8300, No. 9. Laying cement sidewalks on the north side of Richardson street, between Manhattan avenue and Herbert street; on the southeast side of Meeker avenue, between Manhattan avenue and Graham avenue; on the east side of Rockaway avenue, between Belmont avenue and Sutter avenue; on the west side of Rockaway avenue, between Sutter avenue and Blake avenue; on the east side of Rockaway avenue, between Sutter and Blake avenues; on the northeast side of Broadway, between Rose and Cactus places; on the northeast side of Broadway, between Cactus and Dahlia places; on the northeast side of Broadway, between Dahlia place and Gillen place; on the south side of Park avenue, between Ryerson street and Grand avenue; on the west side of Grand avenue, between Park avenue and Myrtle avenue; on the south side of Park avenue, between Emerson place and Classon avenue; on the east side of Emerson place, between Park and Myrtle avenues, and on the west side of Classon avenue, between Park avenue and Myrtle avenue.

List 8301, No. 10. Fencing lots on the west side of Washington avenue, between Prospect place and Park place; on the south side of Prospect place, between Washington avenue and Underhill avenue; on the north side of Sixteenth street, between Seventh and Eighth avenues; on the west

side of Prospect Park, West, between Ninth and Tenth streets; on the north side of Tenth street, between Eighth avenue and Prospect Park, West; on the west side of East Fourth street, between Vanderbilt street and Greenwood avenue, and on the southwest corner of Howard avenue and Sumpter street.

List 8302, No. 11. Flagging sidewalks on the northeast side of Conover street, between Van Dyke street and Coffey street; on the southeast side of Hewes street, between Broadway and Harrison avenue; on the east side of West street, between Java street and Kent street; on the north side of Kent street, between West street and Franklin street; on the south side of Java street, between West street and Franklin street; on the north side of Bayard street, between Graham avenue and Humboldt street; on the west side of North Henry street, between Norman and Nassau avenues; southeast side of Newton street, between Graham and Engert avenues; on the northeast side of Graham avenue, between Newton street and Bayard street, and on the east side of Manhattan avenue, between Withers street and Jackson street.

List 8303, No. 12. Flagging sidewalks on the north side of Park avenue, between Graham street and Classon avenue; on the east side of Classon avenue, between Flushing avenue and Park avenue; on the north side of Park avenue, between Clinton avenue and Waverly avenue; on the east side of Clinton avenue, between Flushing avenue and Park avenue; on the south side of Seventeenth street, between Seventh and Eighth avenues; on the southwest side of Garden street, between Flushing and Bushwick avenues; on the southeast side of Rutledge street, between Wythe avenue and Bedford avenue, and on the north side of Lafayette avenue, between Stuyvesant and Reid avenues.

List 8304, No. 13. Laying cement sidewalks on the southeast side of Flushing avenue, between Knickerbocker avenue and Melrose street; on the northwest side of Hancock street, between Hamburg avenue and Knickerbocker avenue; on the northeast side and southwest side of Irving avenue, between Jefferson street and Troutman street; on the southwest side of Wyckoff avenue, between Jefferson street and Troutman street; on the southwest side of Irving avenue and Wyckoff avenue, between Troutman and Starr streets, and on the southwest side of Wyckoff avenue and the northeast side of Irving avenue, between Starr street and Willoughby avenue.

The limits within which it is proposed to lay the said assessments include all the several houses and lots of ground, vacant lots, pieces and parcels of land situated on—

No. 1. South side of Eighty-second street, between Tenth and Eleventh avenues, Block 543, Lots Nos. 2, 3, 4, 9, 10, 11, 22 and 27, including Kings highway; south side of Bergen street, between Saratoga and Hopkinson avenues, Block 1453, Lots Nos. 7, 12, 14, 20, 25, 30, 35 and 37; east side of Utica avenue, from St. John's place to Sterling place; west side of Saratoga avenue, from Prospect place to St. Mark's avenue; north side of Marion street, between Stuyvesant and Reid avenues, Block 1691, Lots Nos. 44 and 45; north side of Hancock street, between Howard and Saratoga avenues, Block 1488, Lot No. 69.

No. 2. South side of Forty-eighth street, between Fifth and Sixth avenues, Block 775, Lots Nos. 12 and 13.

No. 3. North side of Forty-eighth street, between Sixth and Seventh avenues, Block 767, Lot No. 62.

No. 4. Northwest side of Hart street, between Hamburg and Knickerbocker avenues, Block 3219, Lots Nos. 34 and 36; west side of Richmond street, between Ridgewood avenue and Etna street, Block 549, Lots Nos. 4 to 10, inclusive, 14, 15, 20 and 21; east side of Richmond street, between Etna street and Ridgewood avenue, Block 550, Lots Nos. 27, 30, 39, 45, 51 and 80; east side of Richmond street, between Ridgewood avenue and Fulton street, Block 564, Lots Nos. 48 to 55, inclusive, 31, 32, 33, 34, 40, 41, 63 and 64; west side of Central avenue, between Decatur and Schaeffer streets, and south side of Schaeffer street, between Central and Evergreen avenues, Block 3428, Lot No. 35; west side of Richmond street, between Fulton street and Ridgewood avenue, Block 563, Lots Nos. 1, 15, 20, 21, 60, 72, 78 and 83; north side of Aberdeen street, between Bushwick avenue and Lourdes place, Block 3466, Lot No. 31; west side of Williams street, between Glenmore and Pitkin avenues, Block 3716, Lots Nos. 29, 30, 32, 33 and 35; west side of North Henry street, between Norman and Nassau avenues, on Block 2655, Lot No. 31.

No. 5. North side of Nineteenth street, between Sixth and Seventh avenues, Block 880, Lot No. 49.

No. 6. East side of Watkins street, between Blake and Sutter avenues, Block 3547, Lots Nos. 3, 4, 7, 8 and 43; west side of Watkins street, extending about 175 feet south of Sutter avenue; east side of Watkins street, between Belmont and Sutter avenues, Block 3529, Lots Nos. 1, 5, 6 and 8; west side of Watkins avenue, between Belmont and Sutter avenues, Block 3528, Lots Nos. 26 and 28; east side of Watkins street, between Belmont and Pitkin avenues, Block 3525, Lots Nos. 4, 8, 10 and 36; west side of Watkins street, between Belmont and Pitkin avenues, Block 3524, Lot No. 19; east side of Watkins street, between Pitkin and Glenmore avenues, Block 3507, Lot No. 5; west side of Watkins street, between Pitkin and Glenmore avenues, Block 3506, Lots Nos. 20, 26, 27, 28, 29 and 32; west side of Watkins street, between Glenmore and Liberty avenues, Block 3502, Lots Nos. 23, 26, 27, 32 and 34; east side of Watkins street, between Glenmore and Liberty avenues, Block 3503, Lots Nos. 1, 9 and 13; both sides of Watkins street, from Liberty avenue to East New York avenue.

No. 7. East side of Glenada place, between Fulton and Decatur streets, on Block 1859, Lot No. 5; southwest side of North Eleventh street, between Roebeling street and Union avenue, Block 2300, Lot No. 5; block bounded by North Tenth and North Eleventh streets, Driggs avenue and Roebeling street, Block 2299, Lots Nos. 1, 5, 9 to 17, inclusive, 21, 25 and 27; block bounded by North Eleventh street, North Twelfth street, Driggs avenue, Roebeling street and Union avenue, on Block 2292, Lots Nos. 1, 2, 3, 4, 6, 7, 8 and 9; 11, 12, 15, 16, 21, 24, 26, 27, 28, 29 and 33; northeast side of North Eleventh street, between Bedford and Driggs avenues, Block 2291, Lots Nos. 17 and 25; southwest side of North Eleventh street, from Bedford avenue to Driggs avenue; northwest side of Driggs avenue, from North Tenth to North Eleventh street; triangle bounded by Roebeling street, Union avenue and North Eleventh street; southwest corner of Ridgewood avenue and Cleveland street, Block 275, Lot No. 57; east side of Cleveland street, between Fulton street and Arlington avenue, Block 315, Lot No. 20; north side of Fulton street, between Georgia avenue and Sheffield avenue, Block 3658, Lot No. 6; west side of Georgia avenue, between Liberty and Atlantic avenues, Block 3684, Lots Nos. 29, 35 and 36; east side of Georgia avenue, between Atlantic and Liberty avenues, Block 3685, Lots Nos. 6 and 7.

No. 8. South side of Prospect place, between Franklin and Bedford avenues, Block 1231, Lot No. 16; north side of Hancock street, between Saratoga and Howard avenues, Block 1488, Lot No. 69; south side of Dean street, between Grand and Washington avenues, Block 1140, Lot No.

22; north side of Sackett street, extending about 300 feet east of Fourth avenue, Block 949, Lots Nos. 1, 71, 74; north side of Twentieth street, between Seventh and Eighth avenues, Block 887, Lot No. 68; south side of Sterling place, between Vanderbilt and Flatbush avenues; east side of Flatbush avenue, between Sterling place and Plaza street, Block 1169, Lots Nos. 6, 9, 10, 11, 12 and 18; northwest corner Sycamore and St. Edward's streets, Block 2037, Lot No. 22; north side of Fourteenth street and south side of Thirtieth street, between Seventh and Eighth avenues, Block 1100, Lots Nos. 26 and 60; north side of Third street, between Fourth and Fifth avenues, Block 974, Lot No. 68.

No. 9. North side of Richardson street and south side of Meeker avenue, between Manhattan and Graham avenues, Block 2825, Lots Nos. 6 and 8, 26, 28 and 29; east side of Rockaway avenue, between Belmont and Sutter avenues, Block 58, Lots Nos. 19, 20 and 21, 25, 26, 27 and 28; west side of Rockaway avenue, between Blake and Sutter avenues, Block 3543, Lots Nos. 26, 30, 31, 34, 35, 43, 44 and 45; east side of Rockaway avenue, between Blake and Sutter avenues, Block 3544, Lots Nos. 1, 2, 3, 4, 6, 7, 8, 9, 12, 13 and 14; north side of Broadway, from Rose place to Gillen place, and south side of Park avenue, between Ryerson street and Grand avenue, Block 1892, Lots Nos. 36, 37, 38 and 42; east side of Emerson avenue, between Myrtle avenue and Park avenue; south side of Park avenue, between Emerson place and Classon avenue; west side of Classon avenue, between Park and Myrtle avenues, Block 1895, Lots Nos. 10, 11, 13, 16, 19, 20, 21, 22, 23, 24, 25, 27, 29 and 34.

No. 10. South side of Prospect avenue, between Underhill avenue and Washington avenue; west side of Washington avenue, between Park and Prospect places, Block 1160, Lots Nos. 26, 30, 32 and 37; north side of Sixteenth street, between Seventh and Eighth avenues, Block 1104, Lots Nos. 71 and 72; west side of Prospect Park, West, between Ninth and Tenth streets, Block 1093, Lots Nos. 34 and 38; west side of East Fourth street, between Vanderbilt street and Greenwood avenue, Block 59, Lots Nos. 1, 2 and 3; southwest corner of Sumpter street and Howard avenue, Block 1524, Lot No. 28.

No. 11. Northeast side of Conover street, between Van Dyke and Coffey streets, Block 597, Lot No. 4; southeast side of Hewes street, between Broadway and Harrison avenue, Block 2214, Lot No. 12; east side of West street, between Java and Kent streets; northeast side of Kent street, between West and Franklin streets, Block 2549, Lots Nos. 1 and 3; north side of Bayard street, between Graham avenue and Humboldt street, Block 2720, Lot No. 44; west side of North Henry street, between Norman and Nassau streets, Block 2655, Lots Nos. 8, 10, 11 and 12; southeast side of Newton street, between Graham avenue and Engert avenue, and northeast side of Graham avenue, between Newton and Bayard streets, Block 2720, Lots Nos. 9, 10 and 12; east side of Manhattan avenue, between Withers and Jackson streets, Block 2744, Lot No. 7.

No. 12. North side of Park avenue, from Graham street to Classon avenue; also east side of Clinton avenue, between Flushing and Park avenues; north side of Park avenue, between Clinton and Waverly avenues, Block 1873, Lots Nos. 1 and 2; southeast corner of Seventh avenue and Seventeenth street, Block 875, Lot No. 4; southwest side of Garden street, between Flushing and Bushwick avenues, Block 3137, Lots Nos. 75 and 76; southeast side of Rutledge street, between Wythe and Bedford avenues, Block 2224, Lot No. 1; north side of Lafayette avenue, between Stuyvesant and Reid avenues, Block 1607, Lot No. 46.

No. 13. Southeast side of Flushing avenue, between Knickerbocker avenue and Melrose street, Block 3159, Lots Nos. 21 and 28; northwest side of Hancock street, between Knickerbocker and Hamburg avenues, Block 3391, Lot No. 35; southwest side of Irving avenue, between Jefferson and Troutman streets, Block 3175, Lot No. 28; southwest side of Wyckoff avenue, between Jefferson and Troutman streets; northeast side of Irving avenue, between Jefferson and Troutman streets, Block 3176, Lots Nos. 1, 34, 36, 38, 39, 40 and 41; southwest side of Irving avenue, between Troutman and Starr streets, Block 3187, Lot No. 28; southwest side of Wyckoff avenue, between Troutman and Starr streets, Block 3188, Lots Nos. 34, 40 and 41; northeast side of Irving avenue and southwest side of Wyckoff avenue, between Starr street and Willoughby avenue, Block 3199, Lots Nos. 1, 5, 39, 34, 36, 37, 38 and 39.

All persons whose interests are affected by the above-named proposed assessments, and who are opposed to the same, or either of them, are requested to present their objections, in writing, to the Secretary of the Board of Assessors, No. 320 Broadway, New York, on or before March 7, 1905, at 11 A. M., at which time and place the said objections will be heard and testimony received in reference thereto.

ROBERT MUH,
ANTONIO ZUCCA,
CHARLES A. O'MALLEY,
Board of Assessors.

WILLIAM H. JASPER,
Secretary,
No. 320 Broadway,
CITY OF NEW YORK, BOROUGH OF MANHATTAN,
January 31, 1905.
131,110

PUBLIC NOTICE IS HEREBY GIVEN TO the owner or owners of all houses and lots, that the following proposed assessments have been completed and are lodged in the office of the Board of Assessors for examination by all persons interested, viz:

BOROUGH OF BROOKLYN.

List 8126, No. 1. Regulating, grading, curbing, laying cement sidewalks and paving gutters with brick pavement, Fifty-fifth street, between New Utrecht and Fifteenth avenues.

List 8130, No. 2. Grading, paving with granite block pavement and curbing Mill street, between Henry street and Hicks street.

List 8131, No. 3. Regulating, grading, curbing and laying cement sidewalk in Seventy-second street, between Fort Hamilton avenue and Tenth avenue.

List 8132, No. 4. Grading, paving with asphalt pavement and curbing Somers street, from Eastern parkway extension to Broadway; and Sackman street, from Somers street to a point about 80 feet south.

List 8223, No. 5. Constructing sewer in Ovington avenue, between Fourth and Fifth avenues; and outlet sewers in Fifth avenue, between Ovington avenue and Bay Ridge avenue; and in Bay Ridge avenue, between Fifth and Sixth avenues.

List 8229, No. 6. Regrading and repaving Varick avenue with granite block pavement, between Metropolitan avenue and Flushing avenue; setting and resetting curb and laying crosswalks where not already done.

List 8230, No. 7. Constructing sewer in East Twelfth street, between Beverley road and Avenue C; and outlet sewer in Avenue C, north side, between East Twelfth street and East Fourteenth street; also sewer in East Fourteenth street, between Beverley road and Avenue C; and outlet sewer in Avenue C, north side, between East Fourteenth street and East Fifteenth street.

List 8240, No. 8. Paving Forty-third street with granite pavement, between east side of

First avenue and west side of First avenue, and to set or reset curb where not already done.

List 8242, No. 9. Paving Hill street, with asphalt pavement, between Railroad avenue and Euclid avenue.

List 8243, No. 10. Fencing lot on the south side of Herkimer street, between Eastern parkway and Sherlock place.

List 8244, No. 11. Fencing lots on the north side of Forty-eighth street, between Fourth and Fifth avenues; on the south side of Fifty-second street, between Fifth and Sixth avenues; on the east side of Fifth avenue, between Fifty-second and Fifty-third streets; on the east side of Fifth avenue, between Fifty-first and Fifty-second streets; on the north side of Fifty-second street, between Fifth and Sixth avenues on the north side of Fifty-seventh street, between Fourth and Fifth avenues; on the east side of Fourth avenue, between Fifty-sixth and Fifty-seventh streets; on the west side of Fifth avenue, between Fifty-sixth and Fifty-seventh streets; on the south side of Sixtieth street, between Fourth and Fifth avenues; on the west side of Sixth avenue, between Fifty-first and Fifty-second streets; on the south side of Thirty-sixth street, between Fourth and Fifth avenues; on the east side of Fourth avenue, between Thirty-sixth and Thirty-seventh streets; and on the west side of Third avenue, between Sixty-fifth street and Wakeman place.

List 8245, No. 12. Laying cement sidewalks on the west side of Linwood street, between Fulton street and Atlantic avenue; on the north side of Atlantic avenue, between Elton and Linwood streets; on the northeast side of St. Nicholas avenue, between Flushing avenue and Jefferson street; on the southeast side of Flushing avenue, between St. Nicholas avenue and Cypress avenue; on the northeast side of St. Nicholas avenue, between Jefferson and Troutman streets; on the northeast side of St. Nicholas avenue, between Starr street and Willoughby avenue; on the northeast side of St. Nicholas avenue, between Willoughby avenue and Suydam street; on the northeast side of St. Nicholas avenue, between Suydam and Hart streets; on the northeast side of St. Nicholas avenue, between Hart street and De Kalb avenue.

List 8245, No. 13. Laying cement sidewalks on the north side of Lexington avenue, between Classon and Franklin avenues; on the north side of Lexington avenue, between Franklin and Bedford avenues; on the west side of Ashford street, between Liberty and Atlantic avenues; on the east side of Ashford street, between Liberty and Atlantic avenues; on the northwest side of De Sales place, between Bushwick avenue and Evergreen Cemetery; on the southeast side of Greene avenue, between Hamburg and Myrtle avenues; on the southeast side of Harman street, between Myrtle avenue and Knickerbocker avenue; on the south side of Myrtle avenue, between Suydam street and Willoughby avenue; on the northeast side of Wyckoff avenue, between Flushing avenue and Jefferson street; southeast side of Flushing avenue, between St. Nicholas and Wyckoff avenues; southwest side of St. Nicholas avenue, between Flushing avenue and Jefferson street, and on the east side of Vermont street, between Glenmore and Pitkin avenues.

List 8256, No. 14. Laying cement sidewalks on the south side of Twenty-eighth street, between Third and Fourth avenues; on the north side of Twenty-ninth street, between Third and Fourth avenues; on the south side of Fifty-first street, between Fifth and Sixth avenues; on the north side of Fifty-first street, between Fifth and Sixth avenues; on the south side of Fifty-second street, between Fifth and Sixth avenues; on the north side of Fifty-second street, between Fifth and Sixth avenues; on the south side of Fifty-seventh street, between First and Second avenues; on the north side of Fifty-seventh street, between First and Second avenues; on the south side of Seventy-ninth street, between Eleventh and Twelfth avenues; on the south side of Seventy-ninth street, between Twelfth and Thirteenth avenues.

List 8257, No. 15. Fencing vacant lots on the east side of Franklin avenue, between St. John's place and Degraw street; on the north side of Degraw street, between Franklin avenue and St. John's place; on the south side of St. John's place, between Franklin avenue and St. John's place; on the south side of Twenty-seventh street, between Third and Fourth avenues; on the south side of Putnam avenue, between Howard avenue and Broadway; on the east side of Howard avenue, between Putnam avenue and Jefferson avenue; on the south side of Forty-seventh street, between Third and Fourth avenues; on the west side of Fourth avenue, between Forty-seventh and Forty-eighth streets; on the south side of Bergen street, between Classon and Franklin avenues; on the north side of Twelfth street, between Eighth avenue and Prospect Park, West; on the south side of Eleventh street, between Fifth and Sixth avenues; on the north side of Nineteenth street, between Sixth and Seventh avenues.

List 8259, No. 16. Laying cement sidewalks on the south side of St. John's place, between St. Charles place and Bedford avenue; on the south side of Parkside avenue, between Ocean avenue and St. Paul's place; on the north side and south side of Eighty-fourth street, between Eighteenth and Nineteenth avenues; on the west side of Grand avenue, between Flushing and Park avenues; on the south side of Park avenue, between Grand avenue and Steuben street.

List 8262, No. 17. Grading a lot on the south side of Thirty-ninth street, between Fifth and Sixth avenues.

List 8263, No. 18. Laying cement sidewalks on the east side of Ralph avenue, between Herkimer street and Atlantic avenue; on the east side of Ralph avenue, between Pacific street and Dean street; on the east side of Ralph avenue, between Dean and Bergen streets; on the east side of Ralph avenue, between Bergen street and St. Mark's avenue; on the west side of Ralph avenue, between Pacific and Dean streets; on the west side of Ralph avenue, between Dean and Bergen streets; on the west side of Ralph avenue, between Bergen street and St. Mark's avenue; on the south side of Sixtieth street, between Fourth and Fifth avenues; on the south side of Thirty-third street, between Fourth and Fifth avenues; on the north side of Thirty-fourth street, between Third and Fourth avenues; on the north side of Fortieth street, between Fourth and Fifth avenues.

List 8264, No. 19. Laying cement sidewalks on the southeast corner of Coffey and Conover streets; south side of Nelson street, between Hamilton avenue and Clinton street; southeast corner of Sullivan and Richards streets; north side of Pacific street, between Rochester and Buffalo avenues; south side of St. Mark's avenue, between Grand and Classon avenues; west side of Grand avenue, between Dean and Bergen streets; north side of Twentieth street, between Sixth and Seventh avenues; south side of Prospect place, between Vanderbilt avenue and Carlton avenue, and northeast side of Hamilton avenue, between Fourteenth and Fifteenth streets.

List 8291, No. 20. Laying cement sidewalks on the south side of Sumpter street, between Rockaway avenue and Stone avenue; southwest side of Broadway, between Greene and Lexington avenues; west side of Saratoga avenue, between Prospect and Park places; east side of Albany avenue, between St. John's place and Degraw street;

south side of Degraw street, between Rogers and Nostrand avenues; east side of Kingston avenue, between St. Mark's avenue and Prospect place; south side of Bergen street, between Buffalo and Ralph avenues; north and south sides of St. Mark's avenue, between Howard and Ralph avenues.

The limits within which it is proposed to lay the said assessments include all the several houses and lots of ground, vacant lots, pieces and parcels of land situated on—

No. 1. Both sides of Fifty-fifth street, from New Utrecht to Fifteenth avenue, and to the extent of half the block at the intersecting and terminating avenues.

No. 2. Both sides of Mill street, from Henry street to Hicks street, and to the extent of half the block at the intersecting and terminating streets.

No. 3. Both sides of Seventy-second street, from Fort Hamilton avenue to Tenth avenue, and to the extent of half the block at the intersecting and terminating avenues.

No. 4. Both sides of Somers street, from Broadway to Eastern parkway; and both sides of Sackman street, from Somers street to a point about 100 feet southerly, and to the extent of half the block at the intersecting and terminating streets.

No. 5. Both sides of Ovington avenue, from Fourth to Fifth avenue; both sides of Fifth avenue, between Ovington avenue and Bay Ridge avenue; both sides of Bay Ridge avenue, from Fourth avenue to Sixth avenue; east side of Fourth avenue, from Ovington avenue to Bay Ridge avenue; and both sides of Ovington avenue, extending about 240 feet east of Fifth avenue.

No. 6. Both sides of Varick avenue, from Flushing avenue to Metropolitan avenue, and to the extent of half the block at the intersecting and terminating streets.

No. 7. Both sides of East Eleventh Twelfth, Thirteenth, Fourteenth streets, from Beverley road to Cortelyou road; and north side of Cortelyou road, from East Eleventh to Twelfth street.

No. 8. Both sides of Forty-third street, extending about 350 feet both east and west from First avenue; and both sides of First avenue, extending about 100 feet north and south from Forty-third street.

No. 9. Both sides of Hill street, from Railroad avenue to Euclid avenue, and to the extent of half the block at the intersecting and terminating avenues.

No. 10. South side of Herkimer street, between Eastern parkway and Sherlock place, on Block 1571, Lot No. 17.

No. 11. North side of Forty-eighth street, between Fourth and Fifth avenues, Block 765, Lot No. 48; south side of Fifty-second street, between Fifth and Sixth avenues, on Block 808, Lots Nos. 11 and 12; east side of Fifth avenue, between Fifty-second and Fifty-third streets, on Block 808, Lots Nos. 7 and 8; north side of Fifty-second street, between Fifth and Sixth avenues, and east side of Fifth avenue, between Fifty-first and Fifty-second streets, on Block 800, Lots Nos. 1 and 2; north side of Fifty-seventh street, between Fourth and Fifth avenues, on Block 839, Lots Nos. 1, 45, 62, 63; south side of Sixtieth street, between Fourth and Fifth avenues, on Block 916, Lots Nos. 20, 21 and 22; west side of Sixth avenue, between Fifty-first and Fifty-second streets, on Block 800, Lot No. 44; south side of Thirty-sixth street, between Fourth and Fifth avenues, on Block 697, Lots Nos. 10, 12; west side of Third avenue, between Wakeman place and Sixty-fifth street, on Block 957, Lot No. 4; and Block 958, Lot No. 21; and the land included within the lines of the proposed Sixty-sixth street.

No. 12. West side of Linwood street, between Atlantic avenue and Fulton street, on Block 319, Lots Nos. 20, 24, 25; south side of Flushing avenue, from Cypress avenue to St. Nicholas avenue; and north side of St. Nicholas avenue, from Flushing avenue to Jefferson street, on Block 3169, Lots Nos. 1 and 9; north side of St. Nicholas avenue, from Jefferson street to a point distant about 100 feet west of De Kalb avenue.

No. 13. North side of Lexington avenue, between Classon and Franklin avenues, on Block 1967, Lot No. 56; north side of Lexington avenue, between Franklin and Bedford avenues, on Block 1968, Lot No. 41; west side of Ashford street, between Liberty and Atlantic avenues, on Block 352, Lots Nos. 9, 10, 11, 18, 19, 20, 47, 48; east side of Ashford street, between Atlantic and Liberty avenues, on Block 356, Lots Nos. 29, 30 and 39; northwest side of De Sales place, between Bushwick avenue and Evergreen Cemetery, on Block 3469, Lot No. 37; southeast side of Greene avenue, at the corner of Myrtle avenue, on Block 3298, Lot No. 25; southeast side of Harman street, on Block 3288, Lot No. 13; corner of Myrtle avenue and Suydam street, on Block 3205, Lot No. 26; northeast side of Wyckoff avenue, between Flushing avenue and Jefferson street; southeast side of Flushing avenue, between St. Nicholas avenue and Wyckoff avenue; southwest side of St. Nicholas avenue, between Flushing avenue and Jefferson street, Block 3168, Lots Nos. 1, 18, 19; northeast corner Vermont street and Pitkin avenue, Block 376, Lot No. 20.

No. 14. South side of Twenty-eighth street and north side of Twenty-ninth street, between Third and Fourth avenues, on Block 664, Lots Nos. 24, 26, 29, 1, 37, 54 and 57; south side of Fifty-first street, between Fifth and Sixth avenues, on Block 800, Lots Nos. 18 and 19; north side of Fifty-first street, between Fifth and Sixth avenues, on Block 792, Lots Nos. 38, 40, 42, 43, 46, 47, 49, 50, 51, 52, 54, 55 and 57; south side of Fifty-second street, between Fifth and Sixth avenues, Block 808, Lots Nos. 11 and 12; northeast corner of Fifth avenue and Fifty-second street, Block 800, Lot No. 1; south side of Fifty-seventh street, between First and Second avenues, Block 844, Lots Nos. 2, 13, 23, 27 and 38; north side of Fifty-seventh street, between First and Second avenues, Block 836, Lots Nos. 48 and 46; south side of Seventy-ninth street, between Eleventh and Thirteenth avenues.

No. 15. East side of Franklin avenue, from St. John's place to Degraw street, Block 1252, Lots Nos. 1 and 2; south side of Twenty-seventh street, between Third and Fourth avenues, Block 660, Lot No. 17; south side of Putnam avenue, between Howard street and Broadway, Block 1486, Lots Nos. 6, 15, 19, 20 and 21; south side of Forty-seventh street, between Third and Fourth avenues, and west side of Fourth avenue, from Forty-seventh to Forty-eighth street, Block 764, Lots Nos. 16 and 37; south side of Bergen street, between Classon and Franklin avenues, Block 1149, Lots Nos. 22, 24, 25, 26, 27, 28 and 29; south side of Eleventh street and north side of Twelfth street, between Prospect Park, West, and Eighth avenue, on Block 1097, Lots Nos. 31, 38, 53 and 56; south side of Nineteenth street, between Fifth and Sixth avenues, Block 885, Lot No. 19; north side of Nineteenth street, between Sixth and Seventh avenues, Block 880, Lot No. 49.

No. 16. South side of St. John's place, between Bedford avenue and St. Charles place, Block 1252, Lots Nos. 74 and 75; south side of Parkside avenue, between Ocean avenue and St. Paul's place, Block 188, Lots Nos. 1 and 2; northwest corner of Nineteenth avenue and Eighty-fourth street, Block 726, Lot No. 23; southwest corner of Nineteenth avenue and Eighty-fourth street, Block 727, Lot No. 26; west side of Grand ave-

nue, between Park and Flushing avenues, Block 1877, Lot No. 44; south side of Park avenue, between Grand avenue and Steuben street, Block 1893, Lots Nos. 23, 24, 25 and 29.

No. 17. South side of Thirty-ninth street, between Fifth and Sixth avenues, Block 913, Lot No. 32.

No. 18. Northeast corner of Ralph avenue and Atlantic avenue, Block 1556, Lot No. 40; east side of Ralph avenue, from Dean street to Pacific street; east side of Ralph avenue, from Dean street to Bergen street; east side of Ralph avenue, between St. Mark's avenue and Bergen street, Block 1451, Lots Nos. 2 and 6; west side of Ralph avenue, between Dean and Pacific streets, Block 1345, Lot No. 49; west side of Ralph avenue, between Dean and Bergen streets, Block 1351, Lot No. 53; west side of Ralph avenue, between Bergen street and St. Mark's avenue, Block 1357, Lots Nos. 49 and 55; south side of Sixtieth street, between Fourth and Fifth avenues, Block 916, Lot No. 22; south side of Thirty-third street, between Fourth and Fifth avenues, Block 685, Lots Nos. 11, 12, 14, 16 and 35; north side of Thirty-fourth street, between Third and Fourth avenues, Block 684, Lots Nos. 44, 46, 51, 54, 58, 59 and 60; south side of Thirty-fourth street, between Third and Fourth avenues, Block 688, Lots Nos. 1, 10, 23, 27 and 31; north side of Fortieth street, between Fourth and Fifth avenues, Block 709, Lots Nos. 31, 36 and 67.

No. 19. Southeast corner of Conover and Coffey streets, Block 597, Lot No. 7; south side of Nelson street, between Hamilton avenue and Clinton street, Block 378, Lot No. 8; north side of Pacific street, between Rochester and Buffalo avenues, Block 1338, Lot No. 1; southeast corner of Richards and Sullivan streets, Block 567, Lot No. 5; south side of St. Mark's avenue, extending about 225 feet east of Grand avenue; west side of Grand avenue, between Bergen and Dean streets, Block 1140, Lots Nos. 34 and 38; north side of Twentieth street, between Sixth and Seventh avenues, Block 886, Lot No. 74; south side of Prospect place, between Carlton and Vanderbilt avenues, Block 1158, Lot No. 42; northeast side of Hamilton avenue, between Fourteenth and Fifteenth streets, Block 1038, Lots Nos. 8, 20 and 24.

No. 20. South side of Sumpter street, extending about 54 feet east of Rockaway avenue; southwest side of Broadway, between Greene and Lexington avenues, Block 1623, Lots Nos. 41 and 45; west side of Saratoga avenue, from Prospect place to Park place; east side of Albany avenue, between Degraw street and St. John's place, Block 1382, Lots Nos. 1, 2 and 9; south side of Degraw street, between Rogers and Nostrand avenues, Block 1261, Lots Nos. 1 and 46; east side of Kingston avenue, between Prospect place and St. Mark's avenue, Block 1230, Lot No. 7; south side of Bergen street, between Ralph and Buffalo avenues, Block 1357, Lots Nos. 7 and 22; south side of St. Mark's avenue, between Howard and Ralph avenues, Block 1457, Lot No. 25; north side of St. Mark's avenue, between Howard and Ralph avenues, Block 1451, Lots Nos. 49, 51 and 69.

All persons whose interests are affected by the above-named proposed assessments, and who are opposed to the same, or either of them, are requested to present their objections, in writing, to the Secretary of the Board of Assessors, No. 320 Broadway, New York, on or before February 28, 1905, at 11 A. M., at which time and place the said objections will be heard and testimony received in reference thereto.

ROBERT MUH,
ANTONIO ZUCCA,
CHARLES A. O'MALLEY,
Board of Assessors.

WILLIAM H. JASPER,
Secretary,
No. 320 Broadway,
CITY OF NEW YORK, BOROUGH OF MANHATTAN,
January 27, 1905.
127,17

DEPARTMENT OF PUBLIC CHARITIES.

DEPARTMENT OF PUBLIC CHARITIES, FOOT OF EAST TWENTY-SIXTH STREET, NEW YORK.

TO CONTRACTORS.

PROPOSALS FOR BIDS OR ESTIMATES.

SEALED BIDS OR ESTIMATES WILL BE received by the Department of Public Charities at the above office until 12 o'clock M. on **TUESDAY, FEBRUARY 14, 1905.**

No. 1. FOR FURNISHING LABOR AND MATERIAL REQUIRED TO CONNECT WITH SEWER THE LEADERS OF THE THREE NEW COTTAGES, NEW YORK CITY FARM COLONY, BOROUGH OF RICHMOND.
No. 2. FOR FURNISHING LABOR AND MATERIAL REQUIRED FOR ELECTRIC INSTALLATION, METROPOLITAN HOSPITAL, BLACKWELL'S ISLAND.

The time allowed for the completion of the work and full performance of each contract is thirty (30) consecutive working days.

The security required will be Five Hundred Dollars (\$500) on Contract No. 1, and Six Hundred Dollars (\$600) on Contract No. 2.

The bidder will state one aggregate price for each contract described and specified, as each contract is entire and for a complete job.

Blank forms and further information may be obtained at the office of the Supervising Engineer of the Department, foot of East Twenty-sixth street, The City of New York, where plans and specifications may be seen.

JAMES H. TULLY,
Commissioner.

Dated JANUARY 31, 1905.
See General Instructions to Bidders on the last page, last column, of the "City Record."

DEPARTMENT OF PUBLIC CHARITIES, FOOT OF EAST TWENTY-SIXTH STREET, NEW YORK.

TO CONTRACTORS.

PROPOSALS FOR BIDS OR ESTIMATES.

SEALED BIDS OR ESTIMATES WILL BE received by the Department of Public Charities at the above office until 12 o'clock M., on **MONDAY, FEBRUARY 6, 1905.**

FOR FURNISHING AND DELIVERING HARDWARE, METALS, CROCKERY, GLASSWARE, WOODEN WARE AND FOR OTHER MISCELLANEOUS SUPPLIES.

The time for the performance of the contract is during the year 1905.

The amount of security required is fifty (50) per cent. of the amount of the bid or estimate.

The bidder will state the price per dozen, etc., by which the bids will be tested. The extensions must be made and footed up, as the bids will be read from the total and awards made to the lowest bidder on each item, as stated in the specifications.

JAMES H. TULLY,
Commissioner.

THE CITY OF NEW YORK, January 24, 1905.
See General Instructions to Bidders on the last page, last column, of the "City Record."

DEPARTMENT OF DOCKS AND FERRIES.

DEPARTMENT OF DOCKS AND FERRIES, PIER "A," FOOT OF BATTERY PLACE, NORTH RIVER, BOROUGH OF MANHATTAN, THE CITY OF NEW YORK.

SEALED BIDS OR ESTIMATES WILL BE received by the Commissioner of Docks at the above office until 2 o'clock P. M., on

TUESDAY, FEBRUARY 7, 1905.
Borough of Manhattan.

CONTRACT NO. 879.
FOR FURNISHING ALL THE LABOR AND MATERIALS REQUIRED FOR REPAIRING ASPHALT PAVEMENT ON THE NORTH AND EAST RIVERS, TOGETHER WITH ALL WORK INCIDENTAL THERETO.

The time for the completion of the work and the full performance of the contract is on or before the expiration of May 31, 1906.

The amount of security required is Forty-three Thousand Dollars.

The bids will be compared and the contract awarded at a lump or aggregate sum.

Work will be required to be done at the time and in the manner and in such quantities as may be directed.

Blank forms and further information may be obtained and the plans and drawings may be seen at the office of the said Department.

MAURICE FEATHERSON,
Commissioner of Docks.

Dated JANUARY 23, 1905.

See General Instructions to Bidders on the last page, last column, of the "City Record."

DEPARTMENT OF DOCKS AND FERRIES, PIER "A," NORTH RIVER, NEW YORK, MARCH 31, 1904.

THE COMMISSIONER HAS FIXED THE amounts of bonds required on contracts awarded by this Department, as follows:

On all contracts for supplies, 40 per cent. of the estimated cost:

On all contracts, other than contracts for supplies, where the estimated cost is not over \$200,000, 40 per cent. of the estimated cost:

On all contracts, other than contracts for supplies, where the estimated cost is over \$200,000, but not over \$1,000,000, 25 per cent. of the estimated cost:

On all contracts, other than contracts for supplies, where the estimated cost is over \$1,000,000, 20 per cent. of the estimated cost.

CHARLES J. COLLINS,
Secretary.

DEPARTMENT OF BRIDGES.

DEPARTMENT OF BRIDGES, NOS. 13 TO 21 PARK ROW, BOROUGH OF MANHATTAN, THE CITY OF NEW YORK.

SEALED BIDS OR ESTIMATES WILL BE received by the Commissioner of Bridges at the above office until 2 o'clock P. M., on

THURSDAY, FEBRUARY 9, 1905.

FOR THE CONSTRUCTION OF LATTICE RAILING ON THE FOOTWALKS OF THE WILLIAMSBURG (New East River) BRIDGE, OVER THE EAST RIVER, BETWEEN THE BOROUGH OF MANHATTAN AND BROOKLYN.

The railing on the single footwalks and on one of the double footwalks shall be complete in place by May 1, 1905, and the contract shall be entirely completed by June 1, 1905.

The amount of security required to guarantee the faithful performance of the work will be Six Thousand Dollars (\$6,000).

Blank forms and further information may be obtained at the office of the Department of Bridges.

GEO. E. BEST,
Commissioner of Bridges.

Dated JANUARY 24, 1905.

See General Instructions to Bidders on the last page, last column, of the "City Record."

OFFICIAL BOROUGH PAPERS.

BOROUGH OF THE BRONX.

"North Side News," "Westchester Independent," "Bronx Sentinel," "Harlem Reporter and Bronx Chronicle," "Bronx Borough Record."

BOROUGH OF RICHMOND.

"Staten Islander," "Staten Island Star," "Richmond County Herald," "Richmond County Democrat," "Staten Island World."

BOROUGH OF QUEENS.

"Long Island Daily Star," "Flushing Daily Times," "Flushing Evening Journal," "Queens Borough Advertiser," "Jamaica Standard," "Rockaway News," "Long Island Farmer."

BOROUGH OF BROOKLYN.

"Brooklyn Eagle," "Brooklyn Times," "Brooklyn Citizen," "Brooklyn Standard Union," "Brooklyn Free Press," "Brooklyn Weekly News," "Flatbush Weekly News."

BOROUGH OF MANHATTAN.

"Harlem Local Reporter" (Harlem District), "Democracy" (Washington Heights, Morningside Heights and Harlem Districts).
Designation by Board of City Record April 26, 1904. Amended July 22 and September 16, 1904.

BOARD OF ARMORY COMMISSIONERS.

ARMORY BOARD, STEWART BUILDING, No. 280 BROADWAY.

SEALED BIDS OR ESTIMATES WILL BE received at the office of the Mayor, Chairman of the Armory Board, in The City of New York, until 2 o'clock P. M.,

FEBRUARY 14, 1905.

FOR FURNISHING AND DELIVERING 2,800 GROSS TONS OF WHITE ASH ANTHRACITE COAL AND 25 CORDS OF PINE AND HICKORY WOOD, AS HEREINAFTER SPECIFIED.

The time for the delivery of the coal and wood and the performance of the contract is by or before December 15, 1905.

The amount of security shall be One Thousand Five Hundred Dollars (\$1,500) for coal delivered in Manhattan and The Bronx.

The amount of security shall be One Thousand Five Hundred Dollars (\$1,500) for coal delivered in Brooklyn and Queens.

The amount of security shall be Four Hundred Dollars (\$400) for wood delivered in Manhattan and The Bronx.

The amount of security shall be Four Hundred Dollars (\$400) for wood delivered in Brooklyn and Queens.

The bidder will state the price of each item or article contained in the specifications or schedules herein contained or hereto annexed, per ton or cord or other unit of measure, by which the bids will be tested. The extensions must be made and footed up, as the bids will be read from the total.

The bids will be compared and the contract awarded at a lump or aggregate sum.

Delivery will be required to be made at the time and in the manner and in such quantities as may be directed.

Blank forms and further information may be obtained at the office of the Armory Board, No. 280 Broadway, Stewart Building, Manhattan.

THE ARMORY BOARD,

GEORGE B. McCLELLAN,

Mayor;

JAMES McLEER,

Brigadier-General, Commanding Second Brigade;

GEORGE MOORE SMITH,

Brigadier-General, Commanding First Brigade;

FRANK A. O'DONNELL,

President of the Department of Taxes and Assessments;

CHARLES V. FORTES,

President of the Board of Aldermen.

NEW YORK, February 1, 1905.

See General Instructions to Bidders on the last page, last column, of the "City Record."

DEPARTMENT OF CORRECTION.

DEPARTMENT OF CORRECTION, No. 148 EAST TWENTIETH STREET, BOROUGH OF MANHATTAN, THE CITY OF NEW YORK.

SEALED BIDS OR ESTIMATES WILL BE received by the Commissioner of Correction at the above office until 11 o'clock A. M., on

TUESDAY, FEBRUARY 7, 1905.

Borough of Brooklyn.

No. 2. FOR FURNISHING AND DELIVERING SUPPLIES FOR MANUFACTURING PURPOSES.

The time for the delivery of the articles, materials and supplies and the performance of the contract is by or before December 31, 1905.

The amount of security required is fifty per cent. (50%) of the amount of the bid or estimate.

The bidder will state the price of each item or article contained in the specifications or schedules herein contained or hereto annexed, per pound, ton, dozen, gallon, yard or other unit of measure, by which the bids will be tested. The extensions must be made and footed up, as the bids will be read from the totals, and awards made to the lowest bidder on each item.

Delivery will be required to be made at the time and in the manner and in such quantities as may be directed.

Blank forms and further information may be obtained and the plans and drawings may be seen at the office of the Department of Correction, the Borough of Manhattan, No. 148 East Twentieth street.

FRANCIS J. LANTRY,

Commissioner.

Dated JANUARY 21, 1905.

See General Instructions to Bidders on the last page, last column, of the "City Record."

BOARD OF ESTIMATE AND APPORTIONMENT.

NOTICE IS HEREBY GIVEN THAT THE Board of Estimate and Apportionment of The City of New York, deeming it for the public interest so to do, proposes to change the map or plan of The City of New York so as to close and discontinue Park place, between Eastern parkway and Hopkinson avenue, Borough of Brooklyn, and that a meeting of said Board will be held in the Old Council Chamber, City Hall, Borough of Manhattan, City of New York, on February 17, 1905, at 10.30 o'clock A. M., at which such proposed change will be considered by said Board; all of which is more particularly set forth and described in the following resolutions adopted by the Board on January 20, 1905, notice of the adoption of which is hereby given, viz.:

Resolved, That the Board of Estimate and Apportionment of The City of New York, in pursuance of the provisions of section 442 of the Greater New York Charter, as amended, deeming it for the public interest so to do, proposes to change the map or plan of The City of New York by closing and discontinuing Park place, between Eastern parkway and Hopkinson avenue, in the Borough of Brooklyn, City of New York, more particularly described as follows:

Beginning at the intersection of the western line of Hopkinson avenue with the northern line of Park place, as the same are laid down on the map of the City;

1. Thence southerly along the western line of Hopkinson avenue 700 feet to the southern line of Park place;

2. Thence westerly along the southern line of Park place 138.45 feet to the southeastern line of Eastern parkway;

3. Thence northeasterly along the southeastern line of Eastern parkway 130.39 feet to the northern line of Park place;

4. Thence easterly along the northern line of Park place 48.44 feet to the point of beginning.

Resolved, That this Board consider the proposed change at a meeting of the Board, to be held in the City Hall, Borough of Manhattan, City of New York, on the 17th day of February, 1905, at 10.30 o'clock A. M.

Resolved, That the Secretary of this Board cause these resolutions and a notice to all persons affected thereby that the proposed change will be considered at a meeting of the Board, to be held at the aforesaid time and place, to be published in the CITY RECORD and the corporation newspapers for ten days continuously, Sundays and legal holidays excepted, prior to the 17th day of February, 1905.

JOHN H. MOONEY,

Assistant Secretary,

No. 277 Broadway, Room 805.

Telephone 3454 Franklin.

NOTICE IS HEREBY GIVEN THAT THE Board of Estimate and Apportionment of The City of New York, deeming it for the public interest so to do, proposes to change the map or plan of The City of New York so as to lay out Alden place, from Webster avenue to Park avenue, in the block bounded by Webster avenue, East One Hundred and Seventy-ninth street, Park avenue and East One Hundred and Seventy-eighth street, Borough of The Bronx, and that a meeting of said Board will be held in the Old Council Chamber, City Hall, Borough of Manhattan, City of New York, on February 17, 1905, at 10.30 o'clock A. M., at which such proposed change will be considered by said Board; all of which is more particularly set forth and described in the following resolutions adopted by the Board on January 20, 1905, notice of the adoption of which is hereby given, viz.:

Resolved, That the Board of Estimate and Apportionment of The City of New York, in pursuance of the provisions of section 442 of the Greater New York Charter as amended, deeming it for the public interest so to do, proposes to change the map or plan of The City of New York, by laying out Alden place, from Webster avenue to Park avenue, in the block bounded by Webster avenue, East One Hundred and Seventy-ninth street, Park avenue and East One Hundred and Seventy-eighth street, in the Borough of The Bronx, City of New York, in accordance with a map or plan submitted by the President of the Borough of The Bronx, dated October 27, 1904.

Resolved, That this Board consider the proposed change at a meeting of the Board, to be held in the City Hall, Borough of Manhattan, City of New York, on the 17th day of February, 1905, at 10.30 o'clock A. M., at which such proposed change will be considered by said Board; all of which is more particularly set forth and described in the following resolutions adopted by the Board on January 20, 1905, notice of the adoption of which is hereby given, viz.:

Resolved, That the Board of Estimate and Apportionment of The City of New York, in pursuance of the provisions of section 442 of the Greater New York Charter as amended, deeming it for the public interest so to do, proposes to change the map or plan of The City of New York, by laying out Alden place, from Webster avenue to Park avenue, in the block bounded by Webster avenue, East One Hundred and Seventy-ninth street, Park avenue and East One Hundred and Seventy-eighth street, in the Borough of The Bronx, City of New York, in accordance with a map or plan submitted by the President of the Borough of The Bronx, dated October 27, 1904.

Resolved, That this Board consider the proposed change at a meeting of the Board, to be held in the City Hall, Borough of Manhattan, City of New York, on the 17th day of February, 1905, at 10.30 o'clock A. M., at which such proposed change will be considered by said Board; all of which is more particularly set forth and described in the following resolutions adopted by the Board on January 20, 1905, notice of the adoption of which is hereby given, viz.:

Resolved, That the Board of Estimate and Apportionment of The City of New York, in pursuance of the provisions of section 442 of the Greater New York Charter as amended, deeming it for the public interest so to do, proposes to change the map or plan of The City of New York, by laying out Alden place, from Webster avenue to Park avenue, in the block bounded by Webster avenue, East One Hundred and Seventy-ninth street, Park avenue and East One Hundred and Seventy-eighth street, in the Borough of The Bronx, City of New York, in accordance with a map or plan submitted by the President of the Borough of The Bronx, dated October 27, 1904.

Resolved, That this Board consider the proposed change at a meeting of the Board, to be held in the City Hall, Borough of Manhattan, City of New York, on the 17th day of February, 1905, at 10.30 o'clock A. M., at which such proposed change will be considered by said Board; all of which is more particularly set forth and described in the following resolutions adopted by the Board on January 20, 1905, notice of the adoption of which is hereby given, viz.:

Resolved, That the Board of Estimate and Apportionment of The City of New York, in pursuance of the provisions of section 442 of the Greater New York Charter as amended, deeming it for the public interest so to do, proposes to change the map or plan of The City of New York, by laying out Alden place, from Webster avenue to Park avenue, in the block bounded by Webster avenue, East One Hundred and Seventy-ninth street, Park avenue and East One Hundred and Seventy-eighth street, in the Borough of The Bronx, City of New York, in accordance with a map or plan submitted by the President of the Borough of The Bronx, dated October 27, 1904.

Resolved, That this Board consider the proposed change at a meeting of the Board, to be held in the City Hall, Borough of Manhattan, City of New York, on the 17th day of February, 1905, at 10.30 o'clock A. M., at which such proposed change will be considered by said Board; all of which is more particularly set forth and described in the following resolutions adopted by the Board on January 20, 1905, notice of the adoption of which is hereby given, viz.:

Resolved, That the Board of Estimate and Apportionment of The City of New York, in pursuance of the provisions of section 442 of the Greater New York Charter as amended, deeming it for the public interest so to do, proposes to change the map or plan of The City of New York, by laying out Alden place, from Webster avenue to Park avenue, in the block bounded by Webster avenue, East One Hundred and Seventy-ninth street, Park avenue and East One Hundred and Seventy-eighth street, in the Borough of The Bronx, City of New York, in accordance with a map or plan submitted by the President of the Borough of The Bronx, dated October 27, 1904.

Resolved, That this Board consider the proposed change at a meeting of the Board, to be held in the City Hall, Borough of Manhattan, City of New York, on the 17th day of February, 1905, at 10.30 o'clock A. M., at which such proposed change will be considered by said Board; all of which is more particularly set forth and described in the following resolutions adopted by the Board on January 20, 1905, notice of the adoption of which is hereby given, viz.:

Resolved, That the Board of Estimate and Apportionment of The City of New York, in pursuance of the provisions of section 442 of the Greater New York Charter as amended, deeming it for the public interest so to do, proposes to change the map or plan of The City of New York, by laying out Alden place, from Webster avenue to Park avenue, in the block bounded by Webster avenue, East One Hundred and Seventy-ninth street, Park avenue and East One Hundred and Seventy-eighth street, in the Borough of The Bronx, City of New York, in accordance with a map or plan submitted by the President of the Borough of The Bronx, dated October 27, 1904.

that a meeting of said Board will be held in the Old Council Chamber, City Hall, Borough of Manhattan, City of New York, on February 17, 1905, at 10.30 o'clock A. M., at which such proposed change will be considered by said Board; all of which is more particularly set forth and described in the following resolutions adopted by the Board on January 20, 1905, notice of the adoption of which is hereby given, viz.:

Resolved, That the Board of Estimate and Apportionment of The City of New York, in pursuance of the provisions of section 442 of the Greater New York Charter, as amended, deeming it for the public interest so to do, proposes to change the map or plan of The City of New York by changing the grade of Havemeyer street, between Broadway and South Fourth street; Bedford avenue, between South Sixth street and South Fourth street, and Berry street, between South Sixth street and South Fourth street, in the Borough of Brooklyn, City of New York, more particularly described as follows:

Beginning at the intersection with Broadway, the elevation to be 38.50 feet, being the same as the present surface;

1. Thence northerly to the intersection with the centre line of the bridge produced, the elevation to be 37.50 feet;

2. Thence northerly to the intersection of South Fourth street, the elevation to be 36.90 feet, being the same as the present surface.

Bedford Avenue.

Beginning at the intersection with South Sixth street, the elevation to be 46.80 feet, being the same as the present surface;

1. Thence northerly to the intersection with New South Fifth street, the elevation to be 49.00 feet;

2. Thence northerly to the intersection with South Fourth street, the elevation to be 51.40 feet, being the same as the present surface.

Berry Street.

Beginning at the intersection with South Sixth street, the elevation to be 39.00 feet, being the same as the present surface;

1. Thence northerly to the intersection with South Fifth street, the elevation to be 44.21 feet;

2. Thence northerly to the intersection with South Fourth street, the elevation to be 45.20 feet, being the same as the present surface.

Resolved, That this Board consider the proposed change at a meeting of the Board, to be held in the City Hall, Borough of Manhattan, City of New York, on the 17th day of February, 1905, at 10.30 o'clock A. M.

Resolved, That the Secretary of this Board cause these resolutions and a notice to all persons affected thereby that the proposed change will be considered at a meeting of the Board, to be held at the aforesaid time and place, to be published in the CITY RECORD and the corporation newspapers for ten days continuously, Sundays and legal holidays excepted, prior to the 17th day of February, 1905.

JOHN H. MOONEY,

Assistant Secretary,

No. 277 Broadway, Room 805.

Telephone 3454 Franklin.

NOTICE IS HEREBY GIVEN THAT THE Board of Estimate and Apportionment of The City of New York, deeming it for the public interest so to do, proposes to change the map or plan of The City of New York so as to locate and lay out Neptune avenue, from West Thirty-sixth street to West Thirty-seventh street, Borough of Brooklyn, and that a meeting of said Board will be held in the Old Council Chamber, City Hall, Borough of Manhattan, City of New York, on February 17, 1905, at 10.30 o'clock A. M., at which such proposed change will be considered by said Board; all of which is more particularly set forth and described in the following resolutions adopted by the Board on January 20, 1905, notice of the adoption of which is hereby given, viz.:

Resolved, That the Board of Estimate and Apportionment of The City of New York, in pursuance of the provisions of section 442 of the Greater New York Charter as amended, deeming it for the public interest so to do, proposes to change the map or plan of The City of New York, by locating and laying out Neptune avenue, from West Thirty-sixth street to West Thirty-seventh street, in the Borough of Brooklyn, City of New York, more particularly described as follows:

Neptune avenue to be 80 feet in width.

The northern and southern lines of Neptune avenue, from West Thirty-sixth street to West Thirty-seventh street, to be laid out in a straight prolongation westerly of the respective northern and southern lines of Neptune avenue, as the same are laid down on the map of the City, easterly of West Thirty-sixth street.

Total length of Neptune avenue, from the western line of West Thirty-sixth street to the eastern line of West Thirty-seventh street, to be about 237.62 feet.

Resolved, That this Board consider the proposed change at a meeting of the Board, to be held in the City Hall, Borough of Manhattan, City of New York, on the 17th day of February, 1905, at 10.30 o'clock A. M.

Resolved, That the Secretary of this Board cause these resolutions and a notice to all persons affected thereby that the proposed change will be considered at a meeting of the Board, to be held at the aforesaid time and place, to be published in the CITY RECORD and the corporation newspapers for ten days continuously, Sundays and legal holidays excepted, prior to the 17th day of February, 1905.

JOHN H. MOONEY,

Assistant Secretary,

No. 277 Broadway, Room 805.

Telephone 3454 Franklin.

NOTICE IS HEREBY GIVEN THAT THE Board of Estimate and Apportionment of The City of New York, deeming it for the public interest so to do, proposes to change the map or plan of The City of New York so as to change the grade of Westchester avenue, between Freeman street and Bronx river, and of Edgewater road, between Garrison avenue and Westchester avenue, in the Borough of The Bronx, City of New York, more particularly described as follows:

I.—Westchester Avenue.

1. The grade at the intersection of Freeman street and Westchester avenue to be 33.0 feet as heretofore;

2. The grade at the western and eastern abutments of the bridge across the tracks of the Harlem River and Port Chester Railroad to be 32.5 feet;

3. The grade at the centre of the bridge across the tracks of said railroad to be 33.25 feet;

4. The grade at the southeast curb intersection of Edgewater road to be 31.5 feet;

5. The grade of the bridge across the Bronx river to be 24.0 feet as heretofore.

II.—Edgewater Road.

1. The grade at the intersection of Garrison avenue to be 9.0 feet as heretofore;

2. The grade at the point of tangency northerly of Garrison avenue to be 6.0 feet;

3. The grade at the point of tangency northerly of the previous grade to be 3.0 feet;

4. The grade 366 feet southerly from the point of tangency southerly of Westchester avenue to be 6.0 feet;

5. The grade at the point of tangency southerly of Westchester avenue to be 8.0 feet;

6. The grade at the southwest side line intersection of Westchester avenue and the approach to be 31.0 feet;

7. The grade at the eastern intersection of Edgewater road and Westchester avenue to be 6.0 feet.

All grades refer to mean high-water datum as established in the Borough of The Bronx.

Resolved, That this Board consider the proposed change at a meeting of the Board to be held in the City Hall, Borough of Manhattan, City of New York, on the 17th day of February, 1905, at 10.30 o'clock A. M.

Resolved, That the Secretary of this Board cause these resolutions and a notice to all persons affected thereby that the proposed change will be considered at a meeting of the Board to be held at the aforesaid time and place, to be published in the CITY RECORD for ten days continuously, Sundays and legal holidays excepted, prior to the 17th day of February, 1905.

JOHN H. MOONEY,

Assistant Secretary,

No. 277 Broadway, Room 805.

Telephone 3454 Franklin.

NOTICE IS HEREBY GIVEN THAT THE Board of Estimate and Apportionment of The City of New York, deeming it for the public interest so to do, proposes to change the map or plan of The City of New York so as to lay out

held in the City Hall, Borough of Manhattan, City of New York, on the 17th day of February, 1905, at 10.30 o'clock A. M.

Resolved, That the Secretary of this Board cause these resolutions and a notice to all persons affected thereby that the proposed change will be considered at a meeting of the Board, to be held at the aforesaid time and place, to be published in the CITY RECORD for ten days continuously, Sundays and legal holidays excepted, prior to the

establish grades and change the grades of streets in the territory bounded by Liberty avenue, Richmond road, Newberry avenue, unnamed street, Burgher avenue and New York Bay, Borough of Richmond, and that a meeting of said Board will be held in the Old Council Chamber, City Hall, Borough of Manhattan, City of New York, on February 17, 1905, at 10.30 o'clock A. M., at which such proposed change will be considered by said Board; all of which is more particularly set forth and described in the following resolutions adopted by the Board on January 20, 1905, notice of the adoption of which is hereby given, viz:

Resolved, That the Board of Estimate and Apportionment of the City of New York, in pursuance of the provisions of section 442 of the Greater New York Charter, as amended, deeming it for the public interest so to do, proposes to change the map or plan of The City of New York by laying out, establishing grades and changing the grades of streets in the territory bounded by Liberty avenue, Richmond road, Newberry avenue, unnamed street, Burgher avenue and New York Bay, in the Borough of Richmond, City of New York, in accordance with a map or plan submitted by the President of the Borough of Richmond, dated September 30, 1904.

Resolved, That this Board consider the proposed change at a meeting of the Board, to be held in the City Hall, Borough of Manhattan, City of New York, on the 17th day of February, 1905, at 10.30 o'clock A. M.

Resolved, That the Secretary of this Board cause these resolutions and a notice to all persons affected thereby that the proposed change will be considered at a meeting of the Board, to be held at the aforesaid time and place, to be published in the City Record for ten days continuously, Sundays and legal holidays excepted, prior to the 17th day of February, 1905.

JOHN H. MOONEY,
Assistant Secretary,
No. 277 Broadway, Room 805.
Telephone 3454 Franklin. f2,14

DEPARTMENT OF PARKS.

OFFICE OF THE DEPARTMENT OF PARKS, ARSENAL BUILDING, FIFTH AVENUE AND SIXTY-FOURTH STREET, BOROUGH OF MANHATTAN, THE CITY OF NEW YORK.

SEALED BIDS OR ESTIMATES WILL BE received by the Park Board at the above office of the Department of Park until 3 o'clock P. M. on

THURSDAY, FEBRUARY 16, 1905.

Boroughs of Brooklyn and Queens.

No. 1. FOR FURNISHING AND DELIVERING PAINTERS' SUPPLIES.

The time for delivery will be, as required, before December 31, 1905.

The amount of security required is One Thousand Dollars.

No. 2. FOR FURNISHING AND DELIVERING FORDS.

The time for delivery will be, as required, before December 31, 1905.

The amount of security required is Twenty-five Hundred Dollars.

No. 3. FOR FURNISHING AND DELIVERING BLACKSMITHS' SUPPLIES.

The time for delivery will be, as required, before December 31, 1905.

The amount of security required is Fifteen Hundred Dollars.

No. 4. FOR FURNISHING AND DELIVERING HARDWARE.

The time for delivery will be, as required, before December 31, 1905.

The amount of security required is One Thousand Dollars.

No. 5. FOR FURNISHING AND DELIVERING RUBBER GOODS.

The time of delivery will be, as required, before December 31, 1905.

The amount of security required is Seven Hundred and Fifty Dollars.

No. 6. FOR FURNISHING AND DELIVERING OILS, ETC.

The time of delivery will be, as required, before December 31, 1905.

The amount of security required is One Thousand Dollars.

No. 7. FOR FURNISHING AND DELIVERING LUMBER.

The time of delivery will be, as required, before December 31, 1905.

The amount of security required is Twenty-five Hundred Dollars.

No. 8. FOR FURNISHING AND DELIVERING AUTOMOBILE SUPPLIES.

The time of delivery will be, as required, before December 31, 1905.

The amount of security required is Five Hundred Dollars.

The contracts must be bid for separately.

The bids will be compared and the contracts awarded at a lump or aggregate sum for each contract.

Blank forms may be obtained and plans may be seen at the office of the Department of Parks, Litchfield Mansion, Prospect Park, Brooklyn.

JOHN J. PALLAS,
President;
HENRY C. SCHRADER,
M. J. KENNEDY,
Commissioners of Parks.
Dated JANUARY 31, 1905. f2,16

See General Instructions to Bidders on the last page, last column, of the "City Record."

OFFICE OF THE DEPARTMENT OF PARKS, ARSENAL BUILDING, FIFTH AVENUE AND SIXTY-FOURTH STREET, BOROUGH OF MANHATTAN, THE CITY OF NEW YORK.

SEALED BIDS OR ESTIMATES WILL BE received by the Park Board at the above office of the Department of Parks until 3 o'clock P. M.,

THURSDAY, FEBRUARY 9, 1905.

Borough of The Bronx.

FOR FURNISHING ALL THE LABOR AND MATERIAL FOR REPAIRING AND STRENGTHENING DYKE ALONG CROMWELL'S CREEK WATER FRONT OF MACOMBS DAM PARK, IN THE CITY OF NEW YORK.

The amount of security shall be Six Thousand Dollars (\$6,000).

The time allowed for doing and completing the above work will be 100 days.

The bids will be compared and the contract awarded at a lump or aggregate sum.

Blank forms may be obtained at the office of the Department of Parks, Zbrowski Mansion, Claremont Park, Borough of The Bronx.

JOHN J. PALLAS,
HENRY C. SCHRADER,
MICHAEL J. KENNEDY,
Commissioners of Parks.
Dated JANUARY 27, 1905. f3,09

See General Instructions to Bidders on the last page, last column, of the "City Record."

OFFICE OF THE DEPARTMENT OF PARKS, ARSENAL BUILDING, FIFTH AVENUE AND SIXTY-FOURTH STREET, BOROUGH OF MANHATTAN, THE CITY OF NEW YORK.

SEALED BIDS OR ESTIMATES WILL BE received by the Park Board at the above office of the Department of Parks until 3 o'clock P. M., on

THURSDAY, FEBRUARY 9, 1905.

No. 1. FOR FURNISHING AND DELIVERING ANTHRACITE COAL ON PARKS AND PARKWAYS, BOROUGH OF BROOKLYN AND QUEENS.

The time allowed to complete the contract will be as required before December 31, 1905.

The amount of security required is Three Thousand Dollars.

No. 2. FOR FRESH BEEF AND FISH FOR MENAGERIE IN PROSPECT PARK, BOROUGH OF BROOKLYN.

The time allowed to complete the contract will be daily until December 31, 1905.

The amount of security required is One Thousand Dollars.

The contracts must be bid for separately, and the bids will be compared and the contracts awarded at a lump or aggregate sum for each contract.

Blank forms may be obtained at the office of the Department of Parks, Boroughs of Brooklyn and Queens, Litchfield Mansion, Prospect Park, Brooklyn.

JOHN J. PALLAS, President;
HENRY C. SCHRADER,
MICHAEL J. KENNEDY,
Commissioners of Parks.
Dated JANUARY 24, 1905. f25,69

See General Instructions to Bidders on the last page, last column, of the "City Record."

BOARD MEETINGS.

The Board of City Record meet in the Old Council Chamber (Room 16), City Hall, at call of the Mayor.

PATRICK J. TRACY,
Supervisor, Secretary.

The Board of Estimate and Apportionment meet in the Old Council Chamber (Room 16), City Hall, every Friday, at 10.30 o'clock A. M.

JAMES W. STEVENSON,
Deputy Comptroller, Secretary.

The Commissioners of the Sinking Fund meet in the Old Council Chamber (Room 16), City Hall, at call of the Mayor.

N. TAYLOR PHILLIPS,
Deputy Comptroller, Secretary.

DEPARTMENT OF WATER SUPPLY, GAS AND ELECTRICITY.

DEPARTMENT OF WATER SUPPLY, GAS AND ELECTRICITY, COMMISSIONER'S OFFICE, NOS. 13-21 PARK ROW, CITY OF NEW YORK.

NOTICE OF SALE AT AUCTION.

ON MONDAY, FEBRUARY 6, 1905, AT 11 o'clock A. M., the Department of Water Supply, Gas and Electricity will sell at public auction to the highest bidder, by William H. Smith, auctioneer, at the Western District Repair Yard, No. 98 North Portland avenue, Borough of Brooklyn, City of New York, fifty (50) tons, more or less, of old scrap iron, including cast-iron pipe and lamp-post frames. This material is stored at the Western District Repair Yard and may be inspected there.

TERMS OF SALE.

The upset price at which this material will be sold is \$7.50 per ton. No bid below this price will be considered or accepted. Successful bidders must make cash payment in bankable funds at the time and place of sale. No bid will be considered or accepted for less than the entire quantity.

The purchaser must remove all materials from the place of sale within thirty (30) days after the sale, otherwise he will forfeit the money paid at the time of sale and the ownership to the material, which will thereafter be resold for the benefit of the City. The purchaser must remove the material as directed by the officer of the Department in charge at the place of sale and will not be allowed to select material for removal at will.

JOHN T. OAKLEY,
Commissioner of Water Supply,
Gas and Electricity. f25,66

DEPARTMENT OF EDUCATION.

CORNER OF PARK AVENUE AND FIFTY-NINTH STREET, BOROUGH OF MANHATTAN, CITY OF NEW YORK.

SEALED BIDS OR ESTIMATES WILL BE received by the Superintendent of School Buildings at the above office of the Department of Education until eleven o'clock A. M., on

TUESDAY, FEBRUARY 14, 1905.

Borough of Brooklyn.

No. 1. FOR THE GENERAL CONSTRUCTION, ITEM 1. ALSO PLUMBING AND DRAINAGE, ITEM 2, OF NEW PUBLIC SCHOOL 66, ON WATKINS AND OSBORN STREETS, ABOUT 100 FEET SOUTH OF SUTTER AVENUE, BOROUGH OF BROOKLYN.

The time allowed to complete the whole work will be 390 working days, as provided in the contract.

The amount of security required is as follows:

Item 1 \$170,000 00

Item 2 3,000 00

A separate proposal must be submitted for each item and award will be made thereon.

Note.—The attention of all intending bidders is called to the fact that title to the above property does not vest in the City until the first (1st) day of March, 1905, when possession may be had.

No. 2. FOR THE SANITARY WORK AND GAS FITTING OF NEW PUBLIC SCHOOL 147, ON THE EAST SIDE OF BUSHWICK AVENUE, BETWEEN MCKIBBIN AND SEIGEL STREETS, BOROUGH OF BROOKLYN.

The time of completion is 100 working days.

The amount of security required is \$20,000.

On contract No. 2 the bids will be compared and the contract awarded in a lump sum to the lowest bidder.

On contract No. 1 the bidders must state the price of each or any article or item contained in the specifications or schedules herein contained or hereto annexed by which the bids will be tested.

The extensions must be made and footed up, as the bids will be read from the total of each item and award made to the lowest bidder on each item.

Delivery will be required to be made at the time and manner and in such quantities as may be directed.

Blank forms may be obtained and the plans and drawings may be seen at the office of the Superintendent at Estimating Room, Hall of the Board of Education, Park avenue and Fifty-ninth street, Borough of Manhattan; also at Branch Office, No. 131 Livingston street, Borough of Brooklyn.

C. B. J. SNYDER,
Superintendent of School Buildings.
Dated FEBRUARY 1, 1905. f1,14

See General Instructions to Bidders on the last page, last column, of the "City Record."

CORNER OF PARK AVENUE AND FIFTY-NINTH STREET, BOROUGH OF MANHATTAN, CITY OF NEW YORK.

SEALED BIDS OR ESTIMATES WILL BE received by the Superintendent of School Buildings at the above office of the Department of Education until 11 o'clock A. M., on

TUESDAY, FEBRUARY 14, 1905.

Borough of The Bronx.

No. 3. FOR INSTALLING ELECTRIC EQUIPMENT IN PUBLIC SCHOOL 7, ON THE NORTHWEST CORNER OF TWO HUNDRED AND THIRTY-SECOND STREET AND KINGSBRIDGE AVENUE, KINGSBRIDGE, BOROUGH OF THE BRONX.

The time of completion is 30 working days.

The amount of security required is Three Hundred Dollars.

Borough of Manhattan.

No. 4. FOR THE ERECTION OF OUTSIDE IRON STAIRS AT THE HALL OF THE BOARD OF EDUCATION, NO. 500 PARK AVENUE, BOROUGH OF MANHATTAN.

The time of completion is 70 working days.

The amount of security required is Twelve Hundred Dollars.

No. 5. FOR REPAIRS TO ROOF PLAYGROUND AT VARIOUS SCHOOLS IN THE BOROUGH OF MANHATTAN.

The time allowed to complete the whole work will be 30 working days as provided in the contract.

The amount of security required is Seven Hundred Dollars.

Borough of Richmond.

No. 3. FOR THE GENERAL CONSTRUCTION OF ADDITIONS TO AND ALTERATIONS IN PUBLIC SCHOOL 23, ON ANDROS AND MERSERAU AVENUES, MARINER'S HARBOR, BOROUGH OF RICHMOND.

The time allowed to complete the whole work will be 160 working days as provided in the contract.

The amount of security required is Thirty Thousand Dollars.

On Contracts Nos. 3, 4, 5 and 6 the bids will be compared and the contract awarded in a lump sum to the lowest bidder on each contract.

Blank forms may be obtained and the plans and drawings may be seen at the office of the Superintendent at Estimating Room, Hall of the Board of Education, Park avenue and Fifty-ninth street, Borough of Manhattan, also at Branch Office, Savings Bank Building, Stapleton, Borough of Richmond, for work for their respective boroughs.

C. B. J. SNYDER,
Superintendent of School Buildings.
Dated FEBRUARY 2, 1905. f1,14

See General Instructions to Bidders on the last page, last column, of the "City Record."

CORNER OF PARK AVENUE AND FIFTY-NINTH STREET, BOROUGH OF MANHATTAN, CITY OF NEW YORK.

SEALED BIDS OR ESTIMATES WILL BE received by the Superintendent of School Buildings at the above office of the Department of Education until 11 o'clock A. M., on

MONDAY, FEBRUARY 6, 1905.

Borough of Brooklyn.

No. 1. GENERAL CONSTRUCTION, ITEM 1; ALSO PLUMBING AND DRAINAGE, ITEM 2, OF ADDITIONS TO AND ALTERATIONS IN PUBLIC SCHOOL 109, ON SOUTHERLY SIDE OF DUMONT AVENUE, BETWEEN SACKMAN AND POWELL STREETS, BOROUGH OF BROOKLYN.

The time allowed to complete the whole work will be 390 working days, as provided in the contract.

The amount of security required is as follows:

Item 1 \$170,000 00

Item 2 2,200 00

A separate proposal must be submitted for each item and award will be made thereon.

Note.—The attention of all intending bidders is called to the fact that title to the above property does not vest in the City until the first (1st) day of March, 1905, when possession may be had.

On Contract No. 1 the bidder must state the price of each or any article or item contained in the specifications or schedules herein contained or hereto annexed, by which the bids will be tested.

The extensions must be made and footed up, as the bids will be read from the total of each item and award made to the lowest bidder on each item.

Delivery will be required to be made at the time and manner and in such quantities as may be directed.

Blank forms may be obtained and the plans and drawings may be seen at the office of the Superintendent at Estimating Room, Hall of the Board of Education, Park avenue and Fifty-ninth street, Borough of Manhattan; also at Branch Office, No. 131 Livingston street, Borough of Brooklyn.

C. B. J. SNYDER,
Superintendent of School Buildings.
Dated JANUARY 25, 1905. f25,66

See General Instructions to Bidders on the last page, last column, of the "City Record."

CORNER OF PARK AVENUE AND FIFTY-NINTH STREET, BOROUGH OF MANHATTAN, CITY OF NEW YORK.

SEALED BIDS OR ESTIMATES WILL BE received by the Superintendent of School Buildings at the above office of the Department of Education, until 11 o'clock A. M., on

MONDAY, FEBRUARY 6, 1905.

Borough of The Bronx.

No. 2. GENERAL CONSTRUCTION, ETC., OF ADDITION TO AND ALTERATIONS IN PUBLIC SCHOOL 10, ON SOUTHEAST CORNER OF EAGLE AVENUE AND ONE HUNDRED AND SIXTY-THIRD STREET, BOROUGH OF THE BRONX.

The time of completion is 200 working days.

The amount of security required is Fifty Thousand Dollars.

Borough of Manhattan.

No. 3. GENERAL CONSTRUCTION, ETC., OF ADDITIONS TO AND ALTERATIONS IN PUBLIC SCHOOL 10, ON SOUTHWEST

CORNER OF ONE HUNDRED AND SEVENTEENTH STREET AND ST. NICHOLAS AVENUE, BOROUGH OF MANHATTAN.

The time of completion is 200 working days.

The amount of security required is Forty Thousand Dollars.

No. 4. INSTALLING HEATING AND VENTILATING APPARATUS FOR ADDITION TO AND ALTERATIONS IN PUBLIC SCHOOL 104, ON THE SOUTH SIDE OF EAST SEVENTEENTH STREET, ABOUT 160 FEET EAST OF FIRST AVENUE, BOROUGH OF MANHATTAN.

The time allowed to complete the whole work in new building will be 30 working days, as provided in the contract.

The entire work on old building shall be completed on or before September 1, 1905.

The amount of security required is Eleven Thousand Dollars.

No. 5. FOR IMPROVING LOTS ON WEST TWENTY-SEVENTH STREET, AT REAR OF PUBLIC SCHOOL 33, NO. 418 WEST TWENTY-EIGHTH STREET, BOROUGH OF MANHATTAN.

The time allowed to complete the whole work will be 90 working days, as provided in the contract.

The amount of security required is as follows:

Item 1, Building work \$1,500 00

Item 2, Sanitary work 200 00

A separate proposal must be submitted for each item and award will be made thereon.

Borough of Richmond.

No. 6. FOR ERECTING FIRE-ESCAPES AND MAKING NECESSARY ALTERATIONS AT PUBLIC SCHOOL 1, ACADEMY PLACE, TOTTENVILLE; PUBLIC SCHOOL 11, JEFFERSON STREET, GARRETSON; PUBLIC SCHOOL 15, GRANT STREET, TOMPKINSVILLE; PUBLIC SCHOOL 17, PROSPECT AVENUE, NEW BRIGHTON, BOROUGH OF RICHMOND.

The time allowed to complete the whole work at each school will be 45 working days, as provided in the contract.

The amount of security required is as follows:

Public School 1 \$1,300 00

Public School 11 800 00

Public School 15 1,000 00

Public School 17 1,600 00

A separate proposal must be submitted for each school and award will be made thereon.

On Contracts Nos. 2, 3 and 4 the bids will be compared and the contract awarded in a lump sum to the lowest bidder on each contract.

On Contracts Nos. 5 and 6 the bidders must state the price of each or any article or item contained in the specifications or schedules herein contained or hereto annexed, by which the bids will be tested.

The extensions must be made and footed up and the bids will be read from the total of each item and award made to the lowest bidder on each item.

Delivery will be required to be made at the time and manner and in such quantities as may be directed.

Blank forms may be obtained and the plans and drawings may be seen at the office of the Superintendent at Estimating Room, Hall of the Board of Education, Park avenue and Fifty-ninth street, Borough of Manhattan; also at Branch Office, Savings Bank Building, Stapleton, Borough of Richmond, for work for their respective boroughs.

C. B. J. SNYDER,
Superintendent of School Buildings.
Dated JANUARY 26, 1905. f25,66

See General Instructions to Bidders on the last page, last column, of the "City Record."

DEPARTMENT OF STREET CLEANING.

PUBLIC NOTICE.

SALE OF UNUSED PROPERTY.

NOTICE IS HEREBY GIVEN THAT, Pursuant to the provisions of section 541 of the Greater New York Charter, I will, at 10 A. M. on

WEDNESDAY, THE 15TH DAY OF FEBRUARY, 1905,

sell at public auction, at Stable "A" of the Department of Street Cleaning, Seventeenth street and Avenue C, the following unused property:

1 lot of old harness, consisting of 1 set single harness, 136 cart saddles, 57 cart bridles, 90 cart breechings, 226 cart hames, 36 cart bridle eyes and 7 halters, all more or less.

1 lot of old harness, consisting of 4 driving saddles, 5 driving breechings and 2 driving bridles, all more or less.

323 old horse collars, all more or less.

1 lot, consisting of 602 canvas cart covers, 223 canvas quarter blankets, 5 canvas truck covers and 40 canvas horse covers, all more or less.

1,800 old second-hand bags, all more or less.

180 old hair saddle pads, all more or less.

1 hay cutter, more or less.

200 pounds old rubber bicycle, auto and carriage tires, all more or less.

1,000 pounds old manila rope, all more or less.

1 lot old carpet.

3 old bicycles, all more or less.

3 old buggies, all more or less.

Bids will be compared and the contract awarded at a lump or aggregate sum.
The total amount appropriated for the work is \$30,000, and, as the Engineer's fee for the design and superintendence of the work and an allowance of five per cent. (5%) for extra work are to be deducted from that amount, no bid shall be considered that is in excess of \$27,000.
Bidders must state in their bids the price or sum for the whole work, and they must also state the amount by which they will reduce the said price or sum according to each of the items mentioned in the form of bid, and these prices and amounts must be written out in full, and must be also given in figures.
The said items of reduction of the price will not be applied, unless necessary to do so in order to keep the amount of the bids within the sum of \$27,000, and the Engineer shall determine whether all the items, or, if not all, which of the items shall be applied.
Blank forms and further information may be obtained and the plans and drawings may be seen at the office of the Department of Street Cleaning, the Borough of Manhattan, Nos. 13-21 Park row.

JOHN MCG. WOODBURY,
Commissioner of Street Cleaning.
Dated JANUARY 27, 1905. j28,f15

See General Instructions to Bidders on the last page, last column, of the "City Record."

MAIN OFFICE OF THE DEPARTMENT OF STREET CLEANING, ROOM 1421, NOS. 13-21 PARK ROW, BOROUGH OF MANHATTAN, THE CITY OF NEW YORK.

SEALED BIDS OR ESTIMATES WILL BE received by the Commissioner of Street Cleaning at the above office until 12 o'clock M., on

MONDAY, FEBRUARY 6, 1905.
Borough of Manhattan and The Bronx.
CONTRACT FOR FURNISHING ALL THE LABOR AND MATERIALS REQUIRED FOR REPAIRING TWENTY-ONE (21) SCOWS OF THE DEPARTMENT OF STREET CLEANING.

The time for the completion of the work and the full performance of the contract is by or before 90 days.

The amount of security required is fifty per cent. (50%) of the amount bid.

Bids will be compared and the contract awarded at a lump or aggregate sum.
The bidder will state the price of each item or article contained in the specifications, by which the bids will be tested. The extensions must be made and footed up, as the bids will be read from the total for each item and awards made to the lowest bidder.

Delivery will be required to be made at the time and in the manner and in such quantities as may be directed.

Blank forms and further information may be obtained, and the plans and drawings may be seen at the office of the Department of Street Cleaning, the Borough of Manhattan, Nos. 13-21 Park row.

JOHN MCG. WOODBURY,
Commissioner of Street Cleaning.
Dated, JANUARY 23, 1905. j25,f7

See General Instructions to Bidders on the last page, last column, of the "City Record."

ASHES, ETC., FOR FILLING IN LANDS.
PERSONS HAVING LANDS OR PLACES in the vicinity of New York Bay to fill in can procure material for that purpose—ashes, street sweepings, etc., collected by the Department of Street Cleaning—free of charge by applying to the Commissioner of Street Cleaning, Nos. 13 to 21 Park Row, Borough of Manhattan.

JOHN MCGAW WOODBURY,
Commissioner of Street Cleaning.

DEPARTMENT OF FINANCE.

NOTICE TO PROPERTY-OWNERS.

IN PURSUANCE OF SECTION 1018 OF THE Greater New York Charter, the Comptroller of the City of New York hereby gives public notice to all persons, owners of property, affected by the following assessment for LOCAL IMPROVEMENTS in the BOROUGH OF MANHATTAN: TWELFTH WARD, NORTH OF HARLEM RIVER SHIP CANAL, SECTION 8.

WICKER PLACE—CONSTRUCTING SEWERS, from the end of present sewer to Van Corlear place, and in VAN CORLEAR PLACE, between Wicker place and Kingsbridge avenue, on Block 3402. Area of assessment: Both sides of Van Corlear place, from Wicker place to Kingsbridge avenue, and both sides of Wicker place, from Kingsbridge avenue to Van Corlear place.

—that the same was confirmed by the Board of Revision of Assessments on February 2, 1905, and entered on February 2, 1905, in the Record of Titles of Assessments kept in the Bureau for the Collection of Assessments and Arrears of Taxes and Assessments and of Water Rents, and unless the amount assessed for benefit on any person or property shall be paid within sixty days after the date of said entry of the assessments interest will be collected thereon, as provided in section 1019 of said Greater New York Charter.

Said section provides, in part, that "If any such assessment shall remain unpaid for the period of sixty days after the date of entry thereof on the said Record of Titles of Assessments it shall be the duty of the officer authorized to collect and receive the amount of such assessment to charge, collect and receive interest thereon at the rate of seven per centum per annum, to be calculated to the date of payment from the date when such assessment became a lien, as provided by section 159 of this act."

Section 159 of this act provides * * * "An assessment shall become a lien upon the real estate affected thereby ten days after its entry in the said record."

The above assessment is payable to the Collector of Assessments and Arrears, at the Bureau for the Collection of Assessments and Arrears of Taxes and Assessments and of Water Rents, Room No. 85, No. 280 Broadway, Borough of Manhattan, between the hours of 9 A. M. and 2 P. M., and on Saturdays from 9 A. M. to 12 M., and all payments made thereon on or before April 3, 1905, will be exempt from interest, as above provided, and after that date will be subject to a charge of interest at the rate of seven per centum per annum from the date when above assessment became a lien to the date of payment.

EDWARD M. GROUT,
Comptroller.
CITY OF NEW YORK—DEPARTMENT OF FINANCE,
COMPTROLLER'S OFFICE, February 2, 1905. f12,16

NOTICE TO PROPERTY-OWNERS.

IN PURSUANCE OF SECTION 1018 OF THE Greater New York Charter, the Comptroller of the City of New York hereby gives public notice to all persons, owners of property, affected by the following assessment for LOCAL IMPROVEMENTS in the BOROUGH OF THE BRONX:

TWENTY-THIRD WARD, SECTION 10.
JACKSON AVENUE—PAVING THE ROADWAY AND SETTING CURBSTONES, where required, from East One Hundred and Sixty-first street to East One Hundred and Sixty-fifth street. Area of assessment: Both sides of Jackson avenue, from East One Hundred and Sixty-first street to East One Hundred and Sixty-fifth street, and to the extent of half the block at the intersecting and terminating streets.

—that the same was confirmed by the Board of Revision of Assessments on February 2, 1905, and entered on February 2, 1905, in the Record of Titles of Assessments, kept in the Bureau for the Collection of Assessments and Arrears of Taxes and Assessments and of Water Rents, and unless the amount assessed for benefit on any person or property shall be paid within sixty days after the date of said entry of the assessments, interest will be collected thereon, as provided in section 1019 of said Greater New York Charter.

Said section provides in part that "If any such assessment shall remain unpaid for the period of sixty days after the date of entry thereof on the said Record of Titles of Assessments, it shall be the duty of the officer authorized to collect and receive the amount of such assessment to charge, collect and receive interest thereon at the rate of seven per centum per annum, to be calculated to the date of payment from the date when such assessment became a lien, as provided by section 159 of this act."

Section 159 of this act provides * * * "An assessment shall become a lien upon the real estate affected thereby ten days after its entry in the said record."

The above assessment is payable to the Collector of Assessments and Arrears at the Bureau for the Collection of Assessments and Arrears of Taxes and Assessments and of Water Rents, in the Municipal Building, corner of One Hundred and Seventy-seventh street and Third avenue, Borough of The Bronx, between the hours of 9 A. M. and 2 P. M., and on Saturdays from 9 A. M. to 12 M., and all payments made thereon on or before April 3, 1905, will be exempt from interest, as above provided, and after that date will be subject to a charge of interest at the rate of seven per centum per annum from the date when above assessment became a lien to the date of payment.

EDWARD M. GROUT,
Comptroller.
CITY OF NEW YORK—DEPARTMENT OF FINANCE,
COMPTROLLER'S OFFICE, February 2, 1905. f12,16

NOTICE TO PROPERTY-OWNERS.

IN PURSUANCE OF SECTION 1018 OF THE Greater New York Charter, the Comptroller of the City of New York hereby gives public notice to all persons, owners of property, affected by the following assessment for LOCAL IMPROVEMENTS in the BOROUGH OF MANHATTAN:

EIGHTEENTH WARD, SECTION 3.
RESTORING ASPHALT PAVEMENT ON WEST TWENTY-FIRST STREET, between Fifth avenue and Sixth avenue. This assessment was certified to the Collector of Assessments and Arrears against Block 823, Lots Nos. 9 and 10, under the provisions of section 391 of the Greater New York Charter.

—that the same was entered on February 1, 1905, in the Record of Titles of Assessments, kept in the Bureau for the Collection of Assessments, and Arrears of Taxes and Assessments and of Water Rents, and unless the amount assessed for benefit on any person or property shall be paid within sixty days after the date of said entry of the assessments, interest will be collected thereon, as provided in section 1019 of said Greater New York Charter.

Said section provides that "If any such assessment shall remain unpaid for the period of sixty days after the date of entry thereof on the said Record of Titles of Assessments it shall be the duty of the officer authorized to collect and receive the amount of such assessment to charge, collect and receive interest thereon at the rate of seven per centum per annum, to be calculated to the date of payment from the date when such assessment became a lien, as provided by section 159 of this act."

Section 159 of this act provides * * * "An assessment shall become a lien upon the real estate affected thereby ten days after its entry in the said record."

The above assessment is payable to the Collector of Assessments and Arrears at the Bureau for the Collection of Assessments and Arrears of Taxes and Assessments and of Water Rents, Room No. 85, No. 280 Broadway, Borough of Manhattan, between the hours of 9 A. M. and 2 P. M., and on Saturdays from 9 A. M. to 12 M., and all payments made thereon on or before April 3, 1905, will be exempt from interest, as above provided, and after that date will be subject to a charge of interest at the rate of seven per centum per annum from the date when above assessment became a lien to the date of payment.

EDWARD M. GROUT,
Comptroller.
CITY OF NEW YORK—DEPARTMENT OF FINANCE,
COMPTROLLER'S OFFICE, February 1, 1905. f12,16

NOTICE TO PROPERTY-OWNERS.

IN PURSUANCE OF SECTION 1018 OF THE Greater New York Charter, the Comptroller of the City of New York hereby gives public notice to all persons, owners of property, affected by the following assessment for LOCAL IMPROVEMENTS in the BOROUGH OF RICHMOND:

THIRD WARD.
PALMER AVENUE—CONSTRUCTING SANITARY SEWER, from Heberton avenue to Richmond avenue. Area of assessment: Both sides of Palmer avenue, from Heberton avenue to Richmond avenue.

—that the same was confirmed by the Board of Assessors January 31, 1905, and entered on January 31, 1905, in the Record of Titles of Assessments, kept in the Bureau for the Collection of Assessments and Arrears of Taxes and Assessments and of Water Rents, and unless the amount assessed for benefit on any person or property shall be paid within sixty days after the date of said entry of the assessment interest will be collected thereon, as provided in section 1019 of said Greater New York Charter.

Said section provides that "If any such assessment shall remain unpaid for the period of sixty days after the date of entry thereof on the said Record of Titles of Assessments, it shall be the duty of the officer authorized to collect and receive the amount of such assessment to charge, collect and receive interest thereon at the rate of seven per centum per annum, to be calculated to the date of payment from the date when such assessment became a lien, as provided by section 159 of this act."

Section 159 of this act provides * * * "An assessment shall become a lien upon the real estate affected thereby ten days after its entry in the said record."

The above assessment is payable to the Collector of Assessments and Arrears, at the Bureau

for the Collection of Assessments, and Arrears of Taxes and Assessments and of Water Rents, Bay and Sand streets, Stapleton, Borough of Richmond, between the hours of 9 A. M. and 2 P. M., and on Saturdays from 9 A. M. to 12 M., and all payments made thereon on or before April 1, 1905, will be exempt from interest, as above provided, and after that date will be subject to a charge of interest at the rate of seven per centum per annum from the date when above assessment became a lien to the date of payment.

EDWARD M. GROUT,
Comptroller.
CITY OF NEW YORK—DEPARTMENT OF FINANCE,
COMPTROLLER'S OFFICE, January 31, 1905. f1,15

NOTICE TO PROPERTY-OWNERS.

IN PURSUANCE OF SECTION 1018 OF THE Greater New York Charter, the Comptroller of the City of New York hereby gives public notice to all persons, owners of property, affected by the following assessment for LOCAL IMPROVEMENTS in the BOROUGH OF THE BRONX:

TWENTY-FOURTH WARD, SECTION 11.
VYSE STREET—SEWER and appurtenances, between East One Hundred and Seventy-second street and East One Hundred and Seventy-third street. Area of assessment: Both sides of Vyse street, from One Hundred and Seventy-second street to East One Hundred and Seventy-third street.

—that the same was confirmed by the Board of Assessors on January 31, 1905, and entered on January 31, 1905, in the Record of Titles of Assessments, kept in the Bureau for the Collection of Assessments and Arrears of Taxes and Assessments and of Water Rents, and unless the amount assessed for benefit on any person or property shall be paid within sixty days after the date of said entry of the assessments, interest will be collected thereon, as provided in section 1019 of said Greater New York Charter.

Said section provides in part that "If any such assessment shall remain unpaid for the period of sixty days after the date of entry thereof on the said Record of Titles of Assessments, it shall be the duty of the officer authorized to collect and receive the amount of such assessment to charge, collect and receive interest thereon at the rate of seven per centum per annum, to be calculated to the date of payment from the date when such assessment became a lien, as provided by section 159 of this act."

Section 159 of this act provides * * * "An assessment shall become a lien upon the real estate affected thereby ten days after its entry in the said record."

The above assessment is payable to the Collector of Assessments and Arrears at the Bureau for the Collection of Assessments and Arrears of Taxes and Assessments and of Water Rents, in the Municipal Building, corner of One Hundred and Seventy-seventh street and Third avenue, Borough of The Bronx, between the hours of 9 A. M. and 2 P. M., and on Saturdays from 9 A. M. to 12 M., and all payments made thereon on or before April 1, 1905, will be exempt from interest, as above provided, and after that date will be subject to a charge of interest at the rate of seven per centum per annum from the date when above assessment became a lien to the date of payment.

EDWARD M. GROUT,
Comptroller.
CITY OF NEW YORK—DEPARTMENT OF FINANCE,
COMPTROLLER'S OFFICE, January 31, 1905. f1,15

NOTICE TO PROPERTY-OWNERS.

IN PURSUANCE OF SECTION 1018 OF THE Greater New York Charter, the Comptroller of the City of New York hereby gives public notice to all persons, owners of property, affected by the following assessment for LOCAL IMPROVEMENTS in the BOROUGH OF MANHATTAN:

SEVENTEENTH WARD, SECTION 2.
AVENUE A—SEWER, west side, between Seventh and Eighth streets. Area of assessment: West side of Avenue A, from Seventh street to St. Mark's place.

—that the same was confirmed by the Board of Assessors on January 31, 1905, and entered on January 31, 1905, in the Record of Titles of Assessments kept in the Bureau for the Collection of Assessments and Arrears of Taxes and Assessments and of Water Rents, and unless the amount assessed for benefit on any person or property shall be paid within sixty days after the date of said entry of the assessments interest will be collected thereon, as provided in section 1019 of said Greater New York Charter.

Said section provides, in part, that "If any such assessment shall remain unpaid for the period of sixty days after the date of entry thereof on the said Record of Titles of Assessments it shall be the duty of the officer authorized to collect and receive the amount of such assessment to charge, collect and receive interest thereon at the rate of seven per centum per annum, to be calculated to the date of payment from the date when such assessment became a lien, as provided by section 159 of this act."

Section 159 of this act provides * * * "An assessment shall become a lien upon the real estate affected thereby ten days after its entry in the said record."

The above assessment is payable to the Collector of Assessments and Arrears, at the Bureau for the Collection of Assessments and Arrears of Taxes and Assessments and of Water Rents, Room No. 85, No. 280 Broadway, Borough of Manhattan, between the hours of 9 A. M. and 2 P. M., and on Saturdays from 9 A. M. to 12 M., and all payments made thereon on or before April 1, 1905, will be exempt from interest, as above provided, and after that date will be subject to a charge of interest at the rate of seven per centum per annum from the date when above assessment became a lien to the date of payment.

EDWARD M. GROUT,
Comptroller.
CITY OF NEW YORK—DEPARTMENT OF FINANCE,
COMPTROLLER'S OFFICE, January 31, 1905. f1,15

NOTICE TO PROPERTY-OWNERS.

IN PURSUANCE OF SECTION 1018 OF THE Greater New York Charter, the Comptroller of the City of New York hereby gives public notice to all persons, owners of property, affected by the following assessment for LOCAL IMPROVEMENTS in the BOROUGH OF MANHATTAN:

TWENTY-SECOND WARD, SECTION 4.
RESTORING ASPHALT PAVEMENT ON BROADWAY, No. 1614, between Forty-ninth and Fiftieth streets. This assessment was certified to the Collector of Assessments and Arrears against Block 1021, Lot No. 26, under the provisions of section 391 of the Greater New York Charter.

—that the same was entered on January 26, 1905, in the Record of Titles of Assessments, kept in the Bureau for the Collection of Assessments and Arrears of Taxes and Assessments and of Water Rents, and unless the amount assessed for benefit on any person or property shall be paid within sixty days after the date of said entry of the assessments, interest will be collected thereon,

as provided in section 1019 of said Greater New York Charter.

Said section provides that "If any such assessment shall remain unpaid for the period of sixty days after the date of entry thereof on the said Record of Titles of Assessments it shall be the duty of the officer authorized to collect and receive the amount of such assessment to charge, collect and receive interest thereon at the rate of seven per centum per annum, to be calculated to the date of payment from the date when such assessment became a lien, as provided by section 159 of this act."

Section 159 of this act provides * * * "An assessment shall become a lien upon the real estate affected thereby ten days after its entry in the said record."

The above assessment is payable to the Collector of Assessments and Arrears at the Bureau for the Collection of Assessments and Arrears of Taxes and Assessments and of Water Rents, Room No. 85, No. 280 Broadway, Borough of Manhattan, between the hours of 9 A. M. and 2 P. M., and on Saturdays from 9 A. M. to 12 M., and all payments made thereon on or before March 27, 1905, will be exempt from interest, as above provided, and after that date will be subject to a charge of interest at the rate of seven per centum per annum from the date when above assessment became a lien to the date of payment.

EDWARD M. GROUT,
Comptroller.
CITY OF NEW YORK—DEPARTMENT OF FINANCE,
COMPTROLLER'S OFFICE, January 26, 1905. f1,15

NOTICE TO PROPERTY OWNERS.

IN PURSUANCE OF SECTION 1018 OF THE Greater New York Charter, the Comptroller of the City of New York hereby gives public notice to all persons, owners of property, affected by the following assessment for LOCAL IMPROVEMENTS in the BOROUGH OF THE BRONX:

TWENTY-FOURTH WARD, SECTION 12.
RECEIVING BASIN and appurtenances on the northwest corner of TWO HUNDREDTH STREET (SOUTHERN BOULEVARD) AND DECATUR AVENUE. Area of assessment: East side of Two Hundredth street (Southern Boulevard), from Marion avenue to Decatur avenue, on Block 3285, Lot Nos. 1 and 66.

—that the same was confirmed by the Board of Assessors January 24, 1905, and entered on January 24, 1905, in the Record of Titles of Assessments, kept in the Bureau for the Collection of Assessments and Arrears of Taxes and Assessments and of Water Rents, and unless the amount assessed for benefit on any person or property shall be paid within sixty days after the date of said entry of the assessments interest will be collected thereon, as provided in section 1019 of said Greater New York Charter.

Said section provides, in part, that "If any such assessment shall remain unpaid for the period of sixty days after the date of entry thereof on the said Record of Titles of Assessments, it shall be the duty of the officer authorized to collect and receive the amount of such assessment to charge, collect and receive interest thereon at the rate of seven per centum per annum, to be calculated to the date of payment from the date when such assessment became a lien, as provided by section 159 of this act."

Section 159 of this act provides * * * "An assessment shall become a lien upon the real estate affected thereby ten days after its entry in the said record."

The above assessment is payable to the Collector of Assessments and Arrears at the Bureau for the Collection of Assessments and Arrears of Taxes and Assessments and of Water Rents, in the Municipal Building, corner of One Hundred and Seventy-seventh street and Third avenue, Borough of The Bronx, between the hours of 9 A. M. and 2 P. M., and on Saturdays from 9 A. M. to 12 M., and all payments made thereon on or before March 25, 1905, will be exempt from interest, as above provided, and after that date will be subject to a charge of interest at the rate of seven per centum per annum from the date when the above assessment became a lien to the date of payment.

EDWARD M. GROUT,
Comptroller.
CITY OF NEW YORK—DEPARTMENT OF FINANCE,
COMPTROLLER'S OFFICE, January 24, 1905. f12,17

DEPARTMENT OF FINANCE, CITY OF NEW YORK, March 26, 1905.

UNTIL FURTHER NOTICE AND UNLESS otherwise directed in any special case, one surety company will be accepted as sufficient upon all contracts for supplies for furniture, and for gas and electric lighting to any amount, and upon the following contracts to the amounts named:

For supplies and furniture, with patented articles.....	\$5,000
Regulating, grading, paving (other than asphalt).....	
Not over 2 years.....	15,000
Over 2 years.....	5,000
School building repairs.....	10,000
Heating and lighting apparatus.....	5,000
New buildings—New docks.....	25,000
Sewers—Dredging and water mains—	
Not over 2 years.....	10,000
Over 2 years.....	5,000

EDWARD M. GROUT, Comptroller.

DEPARTMENT OF HEALTH.

DEPARTMENT OF HEALTH OF THE CITY OF NEW YORK, SOUTHWEST CORNER FIFTY-FIFTH STREET AND SIXTH AVENUE, BOROUGH OF MANHATTAN, THE CITY OF NEW YORK.

SEALED BIDS OR ESTIMATES WILL BE received by the Board of Health of the Department of Health until 12 o'clock A. M., on

WEDNESDAY, FEBRUARY 15, 1905.

FOR FURNISHING ALL THE LABOR AND FURNISHING AND ERECTING ALL THE MATERIALS NECESSARY OR REQUIRED TO COMPLETE A COLD STORAGE BUILDING AT KINGSTON AVENUE HOSPITAL, AT KINGSTON AVENUE AND PENNIMORE STREET, BOROUGH OF BROOKLYN, CITY OF NEW YORK.

The time for the completion of the work and the full performance of the contract is ninety consecutive working days.

The amount of security required is fifty per cent. (50%) of the amount of the bid.

Bids will be compared and the contract awarded at a lump or aggregate sum.

Blank forms and further information may be obtained and the plans and drawings may be seen at the office of the Chief Clerk of the Department of Health, southwest corner of Fifty-fifth street and Sixth avenue, Borough of Manhattan.

THOMAS DARLINGTON, M. D.,
President;
ALVAH H. DOTY, M. D.,
WILLIAM MCADOO,
Board of Health.

Dated JANUARY 31, 1905. j31,f15

See General Instructions to Bidders on the last page, last column, of the "City Record."

DEPARTMENT OF TAXES AND ASSESSMENTS.

THE CITY OF NEW YORK, DEPARTMENT OF TAXES AND ASSESSMENTS, BOROUGH OF MANHATTAN, NO. 280 BROADWAY, STEWART BUILDING, JANUARY 6, 1905.

NOTICE IS HEREBY GIVEN, AS REQUIRED BY THE GREATER NEW YORK CHARTER, THAT THE BOOKS CALLED "THE ANNUAL RECORD OF THE ASSESSED VALUATION OF REAL AND PERSONAL ESTATE OF THE BOROUGH OF MANHATTAN, THE BOROUGH OF BROOKLYN, QUEENS AND RICHMOND, COMPRISING THE CITY OF NEW YORK" WILL BE OPEN FOR EXAMINATION AND CORRECTION ON THE SECOND MONDAY OF JANUARY, AND WILL REMAIN OPEN UNTIL THE

FIRST DAY OF APRIL, 1905.

During the time that the books are open to public inspection, application may be made by any person or corporation claiming to be aggrieved by the assessed valuation of real or personal estate to have the same corrected.

In the Borough of Manhattan, at the main office of the Department of Taxes and Assessments, No. 280 Broadway.

In the Borough of The Bronx, at the office of the Department, Municipal Building, One Hundred and Seventy-seventh street and Third avenue.

In the Borough of Brooklyn, at the office of the Department, Municipal Building.

In the Borough of Queens, at the office of the Department, Hackett Building, Jackson avenue and Fifth street, Long Island City.

In the Borough of Richmond, at the office of the Department, Masonic Building, Stapleton.

Corporations in all the Boroughs must make application only at the main office in the Borough of Manhattan. Applications in relation to the assessed valuation of personal estate must be made by the person assessed, at the office of the Department in the Borough where such person resides, and in the case of a non-resident carrying on business in the City of New York, at the office of the Department in the Borough where such place of business is located, between the hours of 10 A. M. and 2 P. M., except on Saturday, when all applications must be made between 10 A. M. and 12 noon.

FRANK A. O'DONNELL,

President;

JAMES B. BOUCK,

SAMUEL STRASBOURGER,

EDWARD TODD,

F. RAYMOND,

N. MULLER,

Commissioners of Taxes and Assessments.

j7,21

BOROUGH OF BROOKLYN.

OFFICE OF THE PRESIDENT OF THE BOROUGH OF BROOKLYN, ROOM NO. 15, MUNICIPAL BUILDING, BOROUGH OF BROOKLYN, THE CITY OF NEW YORK. SEALED BIDS OR ESTIMATES WILL BE RECEIVED BY THE PRESIDENT OF THE BOROUGH OF BROOKLYN AT THE ABOVE OFFICE UNTIL 11 O'CLOCK A. M., ON

WEDNESDAY, FEBRUARY 8, 1905.

FOR FURNISHING AND DELIVERING 765,125 POUNDS ICE TO THE MUNICIPAL BUILDING, BOROUGH HALL, TOPOGRAPHICAL BUREAU, PUBLIC BATHS AND COMFORT STATIONS, IN THE BOROUGH OF BROOKLYN.

The time allowed for the delivery of the articles, materials and supplies and the performance of the contract is December 31, 1905.

The amount of security required is Five Hundred Dollars.

The bidder will state the price of each item or article contained in the specifications or schedules herein contained or hereto annexed, per pound, cwt., ton, or other unit of measure, by which the bids will be tested.

The bids will be compared and the contract awarded at a lump or aggregate sum for each contract.

Delivery will be required to be made at the time and in the manner and in such quantities as may be directed.

Blank forms and further information may be obtained and the plans and drawings may be seen at the office of the Assistant Commissioner of Public Works, Room No. 15, Municipal Building, Borough of Brooklyn.

MARTIN W. LITTLETON,

President.

Dated JANUARY 24, 1905.

j25,18

See General Instructions to Bidders on the last page, last column, of the "City Record."

OFFICIAL PAPERS.

Morning—"The American," "The Morning Telegraph."

Evening—"The Evening Journal," "The Daily News."

Weekly—"Weekly Union," "The New York Realty Journal."

German—"The New Yorker Herald."

Designated by the Board of City Record, September 15, 1904.

MUNICIPAL CIVIL SERVICE COMMISSION.

MUNICIPAL CIVIL SERVICE COMMISSION, No. 61 ELM STREET, NEW YORK, JANUARY 30, 1905.

PUBLIC NOTICE IS HEREBY GIVEN THAT AN OPEN COMPETITIVE EXAMINATION WILL BE HELD FOR THE FOLLOWING POSITION:

MEDICAL OFFICER, FIRE DEPARTMENT—TUESDAY, FEBRUARY 21, 1905, AT 10 A. M.

The receipt of applications will close on Wednesday, February 15, at 4 P. M.

The subjects and weights of the examination are as follows:

Technical 6

Experience 4

The percentage required is 75 on the technical paper and 70 on all.

Candidates must be licensed to practice medicine in the State of New York.

Salary, \$3,300 per annum.

The minimum age is 21.

BIRD S. COLER, President;

R. ROSS APPLETON,

ALFRED J. TALLEY,

Civil Service Commissioners.

HENRY BERLINGER, Secretary.

j31,121

MUNICIPAL CIVIL SERVICE COMMISSION, No. 61 ELM STREET, CITY OF NEW YORK, JANUARY 30, 1905.

THE MUNICIPAL CIVIL SERVICE COMMISSION has been requested to amend the classification of positions in the Exempt Class in the following departments:

Department of Health, by including therein the position of Examiner of Supplies.

Department of Parks, by including therein the position of Architect, boroughs of Manhattan and Richmond.

Office of the Commissioner of Licenses, by including therein the positions of:

Secretary,

Chief Inspector,

Deputy Chief Inspector.

A public hearing will be held on the proposed amendments to the classification at the office of the Commission, No. 61 Elm street, on Friday,

February 3, 1905, at 9.30 A. M.

HENRY BERLINGER,

Secretary.

j31,13

MUNICIPAL CIVIL SERVICE COMMISSION, No. 61 ELM STREET, NEW YORK, JANUARY 12, 1905.

PUBLIC NOTICE IS HEREBY GIVEN

that an open competitive examination will

be held for the following position:

EXAMINER SEWER CLAIMS—WEDNESDAY, FEBRUARY 8, 1905, AT 10 A. M.

The receipt of applications will close on Thursday, February 2, 1905, at 4 P. M.

The subjects and weights of the examination are as follows:

Duties 5

Knowledge of accounts 2

Report 1

Experience 2

The percentage required is 70 on all.

Candidates will be required to examine and appraise claims against the City arising from sewer overflow and similar causes. To do this, they

should have a knowledge of current prices on ordinary household goods and furniture, and also

be able to estimate intelligently the amount of damage to such articles in any given case. They

should further be able to estimate damages to buildings, plaster, brick-work, etc. They should

have a fair knowledge of accounts, trade discounts and the like and be able to prepare full, clear

and itemized reports of their examinations.

At present there are four (4) vacancies, and

these may be increased to ten (10). Salary,

\$1,200 per annum.

The minimum age is 21.

BIRD S. COLER,

President;

R. ROSS APPLETON,

ALFRED J. TALLEY,

Civil Service Commissioners.

HENRY BERLINGER,

Secretary.

j13,12

MUNICIPAL CIVIL SERVICE COMMISSION, No. 61 ELM STREET, CITY OF NEW YORK.

PUBLIC NOTICE WILL BE GIVEN OF ALL

competitive examinations two weeks in advance

of the date upon which the receipt of applications

for any scheduled examination will close. Applications

will be received for only such examinations as

are scheduled.

When an examination is advertised, a person desiring

to compete in the same may obtain an application

blank upon request made in writing, or by personal

application at the office of the Commission.

All notices of examinations will be posted in the

office of the Commission, City Hall, Municipal Building,

Brooklyn, and advertised in the City Record

for two weeks in advance of the date upon which

the receipt of applications will close for any stated

position.

Public notice will also be given by advertisement in

most of the City papers.

Where an examination is of a technical character,

due notice is given by advertisement in the technical

journals appertaining to the particular profession for

which the examination is called.

Such notices will be sent to the daily papers as

matters of news, and to the General Postoffice and

sations thereof. The scope of the examination will

be stated, but for more general information application

should be made at the office of the Commission.

Unless otherwise specifically stated, the minimum

age requirement for all positions is 21.

BIRD S. COLER,

President;

R. ROSS APPLETON,

ALFRED J. TALLEY,

Commissioners.

HENRY BERLINGER,

Secretary.

12-24-03

SUPREME COURT.

FIRST JUDICIAL DISTRICT.

In the matter of the application of The City of

New York, acting by and through the Commis-

sioner of Docks, relative to acquiring right

and title to and possession of the wharfage

rights, terms, easements, emoluments and

privileges appurtenant to PIERS, OLD NOS. 19 AND 20,

EAST RIVER, in the Borough of Manhattan,

City of New York, not now owned by The City

of New York, and all right, title and interest

in and to said piers or any portion thereof, not

now owned by The City of New York, and all

wharfage rights, terms, easements, emoluments

and privileges appurtenant to all that certain

bulkhead, dock or wharf property on or near

the southerly side of South street, in said Bor-

ough and City, between the easterly side of

Pier, old No. 19, and the westerly side of Pier,

old No. 20, East river, not now owned by The

City of New York, for the improvement of the

water front of The City of New York on the

East river, pursuant to the plan heretofore

adopted by the Board of Docks and approved

by the Commissioners of the Sinking Fund.

NOTICE IS HEREBY GIVEN THAT WE,

the undersigned, were appointed by an

order of the Supreme Court, bearing date the

18th day of November, 1904, entered and filed

in the office of the Clerk of the County of New

York on the 21st day of November, 1904. Com-

missioners of Estimate and Assessment in the

above entitled proceeding for the purpose of mak-

ing a just and equitable estimate of the loss and

damage to the respective owners, lessees, parties

and persons entitled to or interested in the wharf

property, wharfage rights, terms, easements,

emoluments and privileges hereinafter described

and not now owned by The City of New York

and situated in the Borough of Manhattan, in

The City of New York, to be taken herein for

the improvement of the water front on the East

river, in the Borough of Manhattan, and which

said wharf property, wharfage rights, terms, eas-

ements, emoluments and privileges so to be taken

are described as follows:

Parcel "A."

Pier, old No. 19, or Maiden Lane Pier, East,

bounded and described as follows:

Beginning at a point in the present bulkhead

in the vicinity of the southerly line of South

street where it intersects the easterly side of

Pier, old No. 19, or Maiden Lane Pier, East, said

point being 20 feet easterly from a point in said

bulkhead where the southerly prolongation of

the westerly line of Fletcher street intersects the

same, and running thence southerly and along

the easterly side of said pier 441.4 feet to the

outer or southerly end of said pier;

Thence westerly and along the southerly end of

said pier 40 feet to the westerly side of said

pier;

Thence northerly and along the westerly side

of said pier 440.8 feet to the inner or northerly

end of said pier;

Thence easterly and along the northerly end

of said pier and along the bulkhead in the rear

of the same 31 feet to the point or place of be-

ginning.

Together with all right, title and interest in and

to said pier or any portion thereof not now owned

by The City of New York.

Parcel "B."

Pier, old No. 20, or Burling Slip Pier, West,

bounded and described as follows:

Beginning at a point in the present bulkhead

in the vicinity of the southerly line of South

street at its intersection with the easterly side of

said pier, old No. 20, said point being in the

southerly prolongation of the westerly line of

Burling slip, and running thence southerly and

along the easterly side of said pier, old No. 20,

438.4 feet to the outer or southerly end of said

pier;

Thence westerly and along the outer end of

said pier 40 feet to the westerly side of said

pier;

Thence northerly and along the westerly side

of said pier 435.3 feet to the present bulkhead

at the inner or northerly end of said pier;

Thence easterly and along the northerly end

of said pier and along the bulkhead in the rear

of the same 40 feet to the point or place of be-

ginning.

Together with all right, title and interest in and

to said pier or any portion thereof not now

owned by The City of New York.

Parcel "C."

The bulkhead, dock or wharf property between

Pier, old No. 19, or Maiden Lane Pier, East, and

Pier, old No. 20, or Burling Slip Pier, West, and

described as follows:

Beginning at a point in the present bulkhead

in the vicinity of the southerly line of South

street at its intersection with the westerly side of

Pier, old No. 20, said point being distant 40 feet

westerly from a point in said bulkhead where

the southerly prolongation of the westerly line of

Burling slip intersects the same, and running

In the matter of acquiring title by The City of New York to certain lands and premises situated at the NORTHWEST CORNER OF CLASSON AVENUE AND ST. MARK'S AVENUE, in the Ward of the Borough of Brooklyn, duly selected as a site for school purposes, according to law.

WE, THE UNDERSIGNED, COMMISSIONERS of Estimate in the above-entitled matter, appointed pursuant to the provisions of the statutes relating thereto, hereby give notice to the owner or owners, lessee or lessees, parties or persons respectively entitled to or interested in the lands, tenements, hereditaments and premises, title to which is sought to be acquired in this proceeding, and to all others whom it may concern, to wit:

First—That we have completed our estimate of the loss and damage to the respective owners, lessees, parties and persons interested in the lands or premises affected by this proceeding or having any interest therein, and have filed a true report or transcript of such estimate in the office of the Board of Education of The City of New York, at Park Avenue and Fifty-ninth street, in the Borough of Manhattan, City of New York, for the inspection of whomsoever it may concern.

Second—That all parties or persons whose rights may be affected by the said estimate and who may object to the same or any part thereof, may within ten days after the first publication of this notice, February 1, 1905, file their objections to such estimate, in writing, with us, at our office, Franklin Trust Company Building, No. 166 Montague street, Room 92, in the Borough of Brooklyn, in said City, as provided by statute, and that we, the said Commissioners, will hear parties so objecting at our office on the 15th day of February, 1905, at 3 o'clock in the afternoon, and upon such subsequent days as may be found necessary.

Dated THE BOROUGH OF BROOKLYN, CITY OF NEW YORK, February 1, 1905.

JOHN H. KEMBLE,
DAVID S. SKINNER,
DANIEL G. CAMPION,
Commissioners.

GEORGE T. RIGGS,
Clerk.

fr,11

SECOND DEPARTMENT.

In the matter of the application of The City of New York relative to acquiring title to the lands, tenements and hereditaments required for the purpose of opening JEFFERSON STREET, from Irving Avenue to Cypress Avenue, excepting that portion occupied by the tracks of the Long Island Railroad Company, in the Twenty-seventh Ward of the Borough of Brooklyn, in The City of New York.

TAKE NOTICE THAT UPON THE AFFIDAVIT of James F. Quigley, verified the 24th day of January, 1905, an application will be made to the Supreme Court of the State of New York, at a term thereof for the hearing of motions, appointed to be held in the Kings County Court-house, in the Borough of Brooklyn, City of New York, on the 14th day of February, 1905, at the opening of the Court on that day, or as soon thereafter as counsel can be heard, for an order amending all the maps, petitions, papers and proceedings in the above entitled matter by including for the consideration of the Commissioners of Estimate and Assessment herein all the land shown upon the supplemental rule map and described as Parcels "A" and "B" thereon, of the following description, to wit:

Parcel "A."
Beginning at a point on the northwestern line of Jefferson street distant 425 feet northeast of the intersection of the northwestern line of Irving Avenue with the northwestern line of Jefferson street, as the same are laid down on the map of the City; thence northeasterly along the northwestern line of Jefferson street 50 feet to the southwestern property line of the Long Island Railroad; thence southeasterly along the southwestern property line of the Long Island Railroad 20.47 feet to the center line of the Brooklyn and Newtown turnpike; thence westerly along the center line of the Brooklyn and Newtown turnpike 5.39 feet; thence northwesterly 18.45 feet to the point of beginning.

Parcel "B."
Beginning at a point on the northwestern line of Jefferson street distant 264.24 feet southwest of the intersection of the northwestern line of Wyckoff Avenue with the northwestern line of Jefferson street, as the same are laid down on the map of the City; thence southwesterly along the northwestern line of Jefferson street 5.0 feet to the northeastern property line of the Long Island Railroad; thence southeasterly along the northeastern property line of the Long Island Railroad 36.61 feet to the center line of the Brooklyn and Newtown turnpike; thence easterly along the center line of the Brooklyn and Newtown turnpike 5.39 feet; thence northwesterly 38.62 feet to the point of beginning.

Dated JANUARY 24, 1905.
JOHN J. DELANY,
Corporation Counsel,
No. 166 Montague street,
Brooklyn, N. Y.
j26,f10

FIRST DEPARTMENT.

In the matter of the application of The City of New York, relative to acquiring title, wherever the same has not been heretofore acquired, to the lands, tenements and hereditaments required for the opening and extending of PALISADE PLACE (although not yet named by proper authority), from Popham Avenue to Sedgwick Avenue, in the Twenty-fourth Ward, Borough of The Bronx, City of New York.

WE, THE UNDERSIGNED, COMMISSIONERS of Estimate and Assessment in the above-entitled matter, hereby give notice to all persons interested in this proceeding, and to the owner or owners, occupant or occupants, of all houses and lots and improved and unimproved lands affected thereby, and to all others whom it may concern, to wit:

First—That we have completed our estimate and assessment, and that all persons interested in this proceeding, or in any of the lands, tenements and hereditaments and premises affected thereby, and having objections thereto, do present their said objections, in writing, duly verified, to us, at our office, Nos. 90 and 92 West Broadway, in the Borough of Manhattan, in The City of New York, on or before the 17th day of February, 1905, and that we, the said Commissioners, will hear parties so objecting, and for that purpose will be in attendance at our said office on the 20th day of February, 1905, at 2 o'clock P. M.

Second—That the abstract of our said estimate and assessment, together with our damage and benefit maps, and also all the affidavits, estimates, proofs and other documents used by us in making our report, have been deposited in the Bureau of Street Openings in the Law Department of The City of New York, Nos. 90 and 92 West Broadway, in the Borough of Manhattan, in said City, there to remain until the 27th day of February, 1905.

Third—That the limits of our assessment for benefit include all those lands, tenements and hereditaments and premises situate, lying and being in the Borough of The Bronx, in The City of New York, which, taken together, are bounded and described as follows, viz.:

Beginning at a point formed by the intersection of a line parallel to and distant one hundred (100) feet north of the northerly line of West (formerly East) One Hundred and Seventy-sixth street with the middle line of the block between Popham Avenue and Undercliff Avenue; running thence northerly along said middle line to its intersection with a line at a right angle to the easterly line of Undercliff Avenue and through a point midway between Palisade place and West (formerly East) One Hundred and Seventy-sixth street; thence westerly along said line to its intersection with a line parallel to and distant one hundred (100) feet west of the westerly line of Undercliff Avenue; thence northerly along said parallel line and its northerly prolongation to its intersection with a line parallel to and distant one hundred (100) feet south of the southerly line of West (formerly East) One Hundred and Seventy-seventh street; thence westerly along said parallel line to its intersection with the easterly line of Cedar Avenue; thence northerly along Cedar Avenue to its intersection with a line parallel to and distant one hundred (100) feet north of the northerly line of West (formerly East) One Hundred and Seventy-seventh street; thence easterly along said parallel line to its intersection with the westerly line of Sedgwick Avenue; thence southerly to the point of intersection of the easterly line of Sedgwick Avenue and a line parallel to and distant one hundred (100) feet southerly from the southerly line of West (formerly East) One Hundred and Seventy-seventh street; thence easterly along said parallel line to its intersection with the middle line of the block between Montgomery Avenue and Andrews Avenue; thence southerly along said middle line of the block to its intersection with a line parallel to and distant one hundred (100) feet north of the northerly line of West (formerly East) One Hundred and Seventy-sixth street; thence westerly along said parallel line to the point or place of beginning; as such streets are shown upon the final maps and profiles of the Twenty-third and Twenty-fourth Wards of The City of New York, excepting from said area all streets, avenues and roads, or portions thereof, heretofore legally opened, as such area is shown upon our benefit maps deposited as aforesaid.

Fourth—That our report herein will be presented for confirmation to the Supreme Court of the State of New York, First Department, at a Special Term thereof, Part III., to be held in the County Court-house, in the Borough of Manhattan, in The City of New York, on the 6th day of April, 1905, at the opening of the Court on that day.

Dated BOROUGH OF MANHATTAN, NEW YORK, January 23, 1905.

F. DE R. WISSMANN,
WILLIAM G. FISHER,
Commissioners.

JOHN P. DUNN,
Clerk.

j27,f15

FIRST JUDICIAL DISTRICT.

In the matter of the application of The City of New York, acting by and through the Commissioner of Docks, relative to acquiring right and title to and possession of the wharfage rights, terms, easements, emoluments and privileges appurtenant to the dock or wharf property, known as GOVERNEUR SLIP, PIER EAST, formerly known as Pier, old No. 52, East river, in the Borough of Manhattan, City of New York, not now owned by The City of New York, and all right, title and interest in and to said pier, or any portion thereof, not now owned by The City of New York, for the improvement of the water-front of The City of New York on the East river, pursuant to the plan heretofore adopted by the Board of Docks, and approved by the Commissioners of the Sinking Fund.

PURSUANT TO THE STATUTES IN SUCH case made and provided, notice is hereby given that an application will be made to a Special Term of the Supreme Court of the State of New York, in and for the First Judicial District, to be held in Part III. thereof, at the County Court-house, in The City of New York, Borough of Manhattan, on the 7th day of February, 1905, at the opening of the Court on that day, or as soon thereafter as Counsel can be heard thereon, for the appointment of Commissioners of Estimate and Assessment in the above-entitled matter. The nature and extent of the improvement hereby intended is the acquisition, in the name of and for the benefit of The City of New York, for the execution of a certain plan for the improvement of the water-front of The City of New York, pursuant to the statutes in such case made and provided and determined upon by the Board of Docks on the 13th day of April, 1871, and approved by the Commissioners of the Sinking Fund on the 27th day of April, 1871, and which said plan is on file in the office of the Department of Docks and Ferries, of all the wharfage rights, terms, easements, emoluments and privileges not now owned by The City of New York, and appurtenant to the dock or wharf property described as follows, to wit:

All the interest in the pier known as Gouverneur Slip, Pier West, formerly known as Pier, old No. 51, East river, in the Borough of Manhattan, City of New York, not now owned by The City of New York, said interest being an undivided half interest. Said pier is bounded and described as follows, to wit:

Beginning at a point in the present bulkhead in the vicinity of the southerly side of South street where the westerly side of said Pier Gouverneur Slip, Pier West, formerly known as Pier, old No. 51, intersects the same, the northerly prolongation of the westerly side of said pier intersecting the northerly side of South street about 13.5 feet westerly from the northwesterly corner of Gouverneur Slip and South street, and running thence from said point of intersection between the present bulkhead and the westerly side of said pier easterly and along the inner or northerly end of said pier 40.9 feet to the easterly side of said pier; thence southerly and along the easterly side of said pier 202.86 feet; thence westerly and along the outer or southerly end of said pier 45.8 feet to the westerly side of said pier; thence northerly and along the westerly side of said pier 204.09 feet to the point or place of beginning.

Dated NEW YORK, January 24, 1905.

JOHN J. DELANY,
Corporation Counsel,
No. 2 Tryon Row,
Borough of Manhattan,
City of New York.
j26,f16

FIRST DEPARTMENT.

In the matter of the application of The City of New York relative to acquiring title, wherever the same has not been heretofore acquired, to the lands and premises required for the opening and extending of the PUBLIC PARK

bounded by Broadway, West One Hundred and Thirty-eighth street and Hamilton place, in the Twelfth Ward, Borough of Manhattan, City of New York.

NOTICE IS HEREBY GIVEN THAT WE, the undersigned, were appointed by an order of the Supreme Court, bearing date the 23d day of November, 1904, and duly entered in the office of the Clerk of the County of New York, at his office in the Borough of Manhattan in The City of New York, on the 25th day of November, 1904, a copy of which order was duly filed in the office of the Register of the County of New York, and indexed in the Index of Conveyances, Block No. 1988, in Section 7, Commissioners of Estimate and Assessment for the purpose of making a just and equitable estimate and assessment of the loss and damage, if any, to the respective owners, lessees, parties and persons respectively entitled unto or interested in the lands, tenements, hereditaments and premises required for the purpose by and in consequence of opening the above-mentioned public park, the same being particularly set forth and described in the petition of The City of New York, and also in the notice of the application for the said order thereto attached, filed herein in the office of the Clerk of the County of New York on the 25th day of November, 1904; and of ascertaining and defining the extent and boundaries of the respective tracts or parcels of land to be taken therefor, and of performing the trusts and duties required of us by chapter 17, title 4, of the Greater New York Charter as amended, and the acts or parts of acts supplementary thereto or amendatory thereof.

All parties and persons interested in the real estate taken or to be taken for the purpose of opening the said public park, or affected thereby, and having any claim or demand on account thereof, are hereby required to present the same, duly verified, to us, the undersigned Commissioners of Estimate and Assessment, at our office, twelfth floor, Nos. 90 and 92 West Broadway, Borough of Manhattan, in The City of New York, with such affidavits or other proofs as the said owners or claimants may desire, within twenty days after the date of this notice.

And we, the said Commissioners, will be in attendance at our said office on the 10th day of February, 1905, at 3 o'clock in the afternoon of that day, to hear the said parties and persons in relation thereto. And at such time and place, and at such further or other time and place as we may appoint, we will hear such owners in relation thereto and examine the proofs of such claimant or claimants, or such additional proofs and allegations as may then be offered by such owner, or on behalf of The City of New York.

Dated BOROUGH OF MANHATTAN, NEW YORK, January 14, 1905.

CHARLES W. RUDKWAY,
GEORGE E. PLUNKITT,
JOSEPH GORDON,
Commissioners.

JOHN P. DUNN,
Clerk.

j24,f7

FIRST JUDICIAL DISTRICT.

In the matter of the application of The City of New York, acting by and through the Commissioner of Docks, relative to acquiring right and title to and possession of the wharfage rights, terms, easements, emoluments and privileges appurtenant to the dock or wharf property, known as GOVERNEUR SLIP, PIER EAST, formerly known as Pier, old No. 52, East river, in the Borough of Manhattan, City of New York, not now owned by The City of New York, and all right, title and interest in and to said pier, or any portion thereof, not now owned by The City of New York, for the improvement of the water-front of The City of New York on the East river, pursuant to the plan heretofore adopted by the Board of Docks, and approved by the Commissioners of the Sinking Fund.

PURSUANT TO THE STATUTES IN SUCH case made and provided, notice is hereby given that an application will be made to a Special Term of the Supreme Court of the State of New York, in and for the First Judicial District, to be held in Part III. thereof, at the County Court-house, in The City of New York, Borough of Manhattan, on the 7th day of February, 1905, at the opening of the Court on that day, or as soon thereafter as Counsel can be heard thereon, for the appointment of Commissioners of Estimate and Assessment in the above-entitled matter. The nature and extent of the improvement hereby intended is the acquisition, in the name of and for the benefit of The City of New York, for the execution of a certain plan for the improvement of the water-front of The City of New York, pursuant to the statutes in such case made and provided and determined upon by the Board of Docks on the 13th day of April, 1871, and approved by the Commissioners of the Sinking Fund on the 27th day of April, 1871, and which said plan is on file in the office of the Department of Docks and Ferries, of all the wharfage rights, terms, easements, emoluments and privileges not now owned by The City of New York, and appurtenant to the dock or wharf property described as follows, to wit:

All the interest in the pier known as Gouverneur Slip, Pier East, formerly known as Pier, old No. 52, East river, in the Borough of Manhattan, City of New York, not now owned by The City of New York, said interest being an undivided half interest. Said pier is bounded and described as follows, to wit:

Beginning at a point in the present bulkhead in the vicinity of the southerly side of South street where the westerly side of said Pier, Gouverneur Slip, Pier East, formerly known as Pier, old No. 52, intersects the same, the northerly prolongation of the easterly side of said pier intersecting the northerly side of South street 15.3 feet easterly from the northwesterly corner of Gouverneur Slip and South street, and running thence from said point of intersection between the westerly line of said pier and the present bulkhead line 44.4 feet along the inner or northerly end of said pier to the easterly side of said pier; thence southerly and along the easterly side of said pier 219.26 feet; thence westerly and along the outer or southerly end of said pier 44.3 feet to the westerly side of said pier; thence northerly and along the westerly side of said pier 210.94 feet to the point or place of beginning.

Dated NEW YORK, January 24, 1905.

JOHN J. DELANY,
Corporation Counsel,
No. 2 Tryon Row,
Borough of Manhattan,
City of New York.
j26,f16

SUPREME COURT, APPELLATE DIVISION, CORNER TWENTY-FIFTH STREET AND MADISON AVENUE, NEW YORK CITY.

SEALED BIDS OR ESTIMATES WILL BE received by the Presiding Justice of the Appellate Division of the Supreme Court in the First Department, at the Court-house, Madison square, on

THURSDAY, FEBRUARY 9, 1905.

until 11 o'clock A. M.
FOR FURNISHING AND DELIVERING TO THE APPELLATE DIVISION OF THE

SUPREME COURT IN THE FIRST DEPARTMENT AND THE SUPREME COURT IN THE FIRST JUDICIAL DISTRICT, BOOKS, STATIONERY AND OTHER ARTICLES REQUIRED FOR THE SAID APPELLATE DIVISION OF THE SUPREME COURT IN THE FIRST DEPARTMENT AND THE SUPREME COURT IN THE FIRST JUDICIAL DISTRICT, FOR THE YEAR 1905.

The time for the delivery of the books, stationery and other articles, as ordered by the Presiding Justice of the Appellate Division of the Supreme Court, is on or before December 31, 1905.

The amount of security required is fifty per cent. (50%) of the amount of the bid or estimate.

The bidder will state the price of each article specified in the specification or schedule contained in the said contract, the total sum to be paid for each separate class to be extended, so that the total amount paid under the contract can be ascertained, upon which total amount the award of the contract will be made. The right is reserved to reject any and all bids if, in the opinion of the Presiding Justice of the Appellate Division of the Supreme Court in the First Department, the same shall be for the benefit of the City.

The delivery of the books, stationery and other articles will be required to be made at the time and in the manner and in such quantities as may be directed by the Presiding Justice of the Supreme Court in the First Department.

Blank forms of the contract and specifications herein contained may be obtained at the office of the Clerk of the Appellate Division of the Supreme Court, at the Court-house, Madison square, City and County of New York.

The person or persons making an estimate shall furnish the same in a sealed envelope, indorsed with the title given above, of the supplies for which the estimate is made, and his or their name or names, and the date of presentation, to the head of said Department, at the said office, on or before the date and hour above named, at which time and place the estimates received will be publicly opened by the head of said Department and read, and the award of the contract made according to law as soon thereafter as practicable.

Samples will be on exhibition at the office of the Clerk of the Appellate Division of the Supreme Court, at the Court-house, Madison square, City and County of New York, until the bids are opened.

NEW YORK, January 23, 1905.

CHARLES H. VAN BRUNT,
Presiding Justice, Appellate Division,
First Department.

j24,f9

See General Instructions to Bidders on the last page, last column, of the "City Record."

FIRST DEPARTMENT.

In the matter of the application of the Mayor, Aldermen and Commonalty of The City of New York, by the Counsel to the Corporation, relative to acquiring title, wherever the same has not been heretofore acquired, to all the lands, tenements, hereditaments, property, rights, terms, easements and privileges not owned by the Mayor, Aldermen and Commonalty of The City of New York, or any right, title and interest therein, not extinguishable by public authority, embraced within the lines of the GRAND BOULEVARD AND CONCOURSE and nine transverse roads, from a point on East One Hundred and Sixty-first street, in said City, at the intersection of said street and Mott Avenue northerly to Moshulu Parkway, as laid out and established by the Commissioner of Street Improvements of the Twenty-third and Twenty-fourth Wards of The City of New York, pursuant to the provisions of chapter 130 of the Laws of 1895.

NOTICE IS HEREBY GIVEN THAT THE supplemental and additional bill of costs, charges and expenses incurred by reason of the proceedings in the above-entitled matter will be presented for taxation to one of the Justices of the Supreme Court of the State of New York, First Department, at a Special Term thereof, Part I., to be held at the County Court-house, in the Borough of Manhattan, in The City of New York, on the 7th day of February, 1905, at 10.30 o'clock in forenoon of that day, or as soon thereafter as counsel can be heard thereon; and that the said supplemental and additional bill of costs, charges and expenses has been deposited in the office of the Clerk of the County of New York, there to remain for and during the space of ten days, as required by law.

Dated BOROUGH OF MANHATTAN, NEW YORK, January 14, 1905.

HUGH R. GARDEN,
Chairman;
JOHN H. KNOEPEL,
W. ENDEMAN,
Commissioners.

WILLIAM R. KEES,
Clerk.

j23,f3

SECOND DEPARTMENT.

In the matter of the application of The City of New York, relative to acquiring title, wherever the same has not been heretofore acquired, to MORRIS PARK AVENUE (although not yet named by proper authority), from West Farms road to Bear Swamp road (at the lands of the Morris Park race course), in the Twenty-fourth Ward, Borough of The Bronx, in The City of New York.

WE, THE UNDERSIGNED, COMMISSIONERS of Estimate and Assessment in the above-entitled matter, hereby give notice to all persons interested in this proceeding, and to the owner or owners, occupant or occupants, of all houses and lots and improved and unimproved lands affected thereby, and to all others whom it may concern, to wit:

First—That we have completed our supplemental and amended estimate and assessment, and that all persons interested in this proceeding, or in any of the lands, tenements and hereditaments and premises affected thereby, and having objections thereto, do present their said objections in writing, duly verified, to us, at our office, Nos. 90 and 92 West Broadway, in the Borough of Manhattan, in The City of New York, on or before the 14th day of February, 1905, and that we, the said Commissioners, will hear parties so objecting, and for that purpose will be in attendance at our said office on the 15th day of February, 1905, at 1 o'clock P. M.

Second—That the abstract of our said supplemental and amended estimate and assessment, together with our damage and benefit maps, and also all the affidavits, estimates, proofs and other documents used by us in making our report, have been deposited in the Bureau of Street Openings in the Law Department of The City of New York, Nos. 90 and 92 West Broadway, in the Borough of Manhattan, in said City, there to remain until the 23d day of February, 1905.

Third—That the limits of our assessment for benefit include all those lands, tenements and hereditaments and premises situate, lying and being in the Borough of The Bronx, in The City of New York, which, taken together, are bounded and described as follows, viz.:

Beginning at the point of intersection of a line drawn parallel to and distant three hundred feet easterly from the easterly line of Bronxdale avenue (Bear Swamp road) with the easterly prolongation of a line drawn parallel to and distant six hundred and fifty feet northerly from the northerly line of Morris Park avenue; running thence southerly along said line parallel to Bronxdale avenue to its intersection with the easterly prolongation of a line drawn parallel to and distant six hundred and fifty feet southerly from the southerly line of Morris Park avenue; thence westerly along said prolongation and parallel line to its intersection with the southerly prolongation of the middle line of the blocks between Bronxdale avenue and Rose street; thence southerly along said prolongation to its intersection with a line drawn parallel to and distant one thousand feet southerly from the southerly line of Morris Park avenue; thence westerly along said parallel line to its intersection with a line drawn parallel to and distant one hundred feet easterly from the easterly line of Unionport road; thence southerly along said parallel line to its intersection with the easterly prolongation of the southerly property line of that portion of the New York, New Haven and Hartford Railroad lying west of Unionport road; thence westerly along said prolongation and property line to its intersection with a line drawn parallel to and distant 300 feet southerly from the southerly line of that portion of West Farms road lying north of the said railroad; thence westerly along said parallel line to its intersection with the southerly prolongation of a line drawn parallel to and distant 650 feet northwest from the northwesterly line of Morris Park avenue; thence northeasterly and easterly along said line parallel to Morris Park avenue to the point or place of beginning, excepting from said area all streets, avenues and roads, or portions thereof, heretofore legally opened as such area is shown upon our benefit maps deposited as aforesaid.

Fourth—That our supplemental and amended report herein will be presented for confirmation to the Supreme Court of the State of New York, Second Department, at a Special Term thereof, to be held in the County Court-house, in the Borough of Brooklyn, in The City of New York, on the 6th day of June, 1905, at the opening of the Court on that day.

Dated BOROUGH OF MANHATTAN, NEW YORK, January 11, 1905.

JOHN W. WARD,
Chairman;
PETER A. SHEIL,
Commissioners.
JOHN P. DUNN,
Clerk. j23,f9

FIRST JUDICIAL DISTRICT.

In the matter of acquiring title by The City of New York to certain lands and premises situated on the SOUTHERLY SIDE OF EAST FIFTY-SEVENTH STREET, beginning at a point distant one hundred feet westerly from the southwest corner of Fifty-seventh street and Second avenue, in the Borough of Manhattan, in The City of New York, duly selected as a site for school purposes according to law.

NOTICE IS HEREBY GIVEN THAT IT is the intention of the Corporation Counsel to make an application at a Special Term of the Supreme Court, Part III, thereof, to be held at the County Court-house, in the Borough of Manhattan, in The City of New York, on the 15th day of February, 1905, at the opening of court on that day, for the appointment of three disinterested citizens, residents of the Borough of Manhattan, as Commissioners of Estimate and Appraisal, to ascertain and appraise the compensation to be made to the owners and all persons interested in the real property situated in the Borough of Manhattan, in The City of New York, described as follows:

Beginning at a point on the southerly line of East Fifty-seventh street distant 100 feet westerly from the westerly line of Second avenue; running thence southerly and parallel with Second avenue 100 feet 5 inches; thence westerly and parallel with East Fifty-seventh street 75 feet; thence northerly and again parallel with Second avenue 100 feet 5 inches to the southerly line of East Fifty-seventh street; thence easterly along the southerly line of East Fifty-seventh street 75 feet to the point or place of beginning.

Dated New York, January 30, 1905.
JOHN J. DELANY,
Corporation Counsel,
No. 2 Tryon Row,
Borough of Manhattan,
New York City. f2,15

SECOND DEPARTMENT.

In the matter of the application of The City of New York, relative to acquiring title to the lands, tenements and hereditaments required for the purpose of opening EAST FIFTH STREET, from Fort Hamilton avenue to Ditmas avenue, in the Twenty-ninth Ward, in the Borough of Brooklyn, of The City of New York, as the same has been heretofore laid out.

WE, THE UNDERSIGNED COMMISSIONERS of Estimate and Assessment in the above-entitled matter, hereby give notice to all persons interested in this proceeding, and to the owner or owners, occupant or occupants of all houses and lots and improved and unimproved lands affected thereby, and to all others whom it may concern, to wit:

First—That we have completed our estimate and assessment, and that all persons interested in this proceeding, or in any of the lands, tenements and hereditaments and premises affected thereby, and having objection thereto, do present their said objections in writing, duly verified, to us, at our office, in the office of the Law Department, No. 166 Montague street, in the Borough of Brooklyn, in The City of New York, on or before the 8th day of February, 1905, and that we, the said Commissioners, will hear parties so objecting, and for that purpose will be in attendance at our said office, on the 10th day of February, 1905, at 4 o'clock P. M.

Second—That the abstract of our said estimate and assessment, together with our damage and benefit maps, and also all the affidavits, estimates, proofs and other documents used by us in making our report, have been deposited in the Bureau of Street Openings of the Law Department of The City of New York, in the Borough of Brooklyn, No. 166 Montague street, in the Borough of Brooklyn, in The City of New York, there to remain until the 20th day of February, 1905.

Third—That the limits of our assessment for benefit include all those lands, tenements and hereditaments and premises situate, lying and being in the Borough of Brooklyn, in The City of New York, which, taken together, are bounded and described as follows, viz.:

Beginning at a point at the northerly side of Ditmas avenue, where the same is intersected by a line drawn parallel with East Fifth street, and distant one hundred feet easterly therefrom; running thence northerly and parallel with East Fifth street to the southerly side of Fort Hamilton avenue; running thence westerly and along the southerly side of Fort Hamilton avenue to where a line drawn parallel with East Fifth street and distant one hundred feet westerly therefrom would intersect the same; running thence southerly and parallel with East Fifth street to the northerly side of Ditmas avenue; running thence easterly and along the northerly side of Ditmas avenue to the point or place of beginning.

Fourth—That our report herein will be presented for confirmation to the Supreme Court of the State of New York, Second Department, at a Special Term thereof for the hearing of motions, to be held in the County Court-house, in the Borough of Brooklyn, in The City of New York, on the 5th day of April, 1905, at the opening of the Court on that day.

Dated BOROUGH OF BROOKLYN, THE CITY OF NEW YORK, January 20, 1905.

THOMAS F. FARRELL,
Chairman;
GEORGE W. PALMER,
GEORGE W. BAILDON,
Commissioners.
JAMES F. QUIGLEY,
Clerk. j20,f6

FIRST DEPARTMENT.

In the matter of the application of The City of New York, relative to acquiring title, wherever the same has not been heretofore acquired, to the lands and premises required for the opening, extending and widening of ST. NICHOLAS AVENUE (although not yet named by proper authority), at its intersection with Nagle avenue and Dyckman street, as shown upon a map or plan adopted by the Board of Estimate and Apportionment on May 20, 1904, in the Twelfth Ward, Borough of Manhattan, City of New York.

NOTICE IS HEREBY GIVEN THAT WE, the undersigned, were appointed by an order of the Supreme Court, bearing date the 23d day of November, 1904, and duly entered in the office of the Clerk of the County of New York, at his office in the Borough of Manhattan, in The City of New York, on the 25th day of November, 1904, a copy of which order was duly filed in the office of the Register of the County of New York, and indexed in the Index of Conveyances, Block No. 2149, section 8, Commissioners of Estimate and Assessment for the purpose of making a just and equitable estimate and assessment of the loss and damage, if any, to the respective owners, lessees, parties and persons respectively entitled unto or interested in the lands, tenements, hereditaments and premises required for the purpose by and in consequence of opening, extending and widening the above-mentioned street or avenue, the same being particularly set forth and described in the petition of The City of New York, and also in the notice of the application for the said order thereto attached, filed herein in the office of the Clerk of the County of New York on the 25th day of November, 1904; and of ascertaining and defining the extent and boundaries of the respective tracts or parcels of land to be taken, and of performing the trusts and duties required of us by chapter 17, title 4, of the Greater New York Charter, as amended, and the acts or parts of acts supplementary thereto or amendatory thereof.

All parties and persons interested in the real estate taken or to be taken for the purpose of opening, extending and widening the said street or avenue, or affected thereby, and having any claim or demand on account thereof, are hereby required to present the same, duly verified, to us, the undersigned Commissioners of Estimate and Assessment, at our office, twelfth floor, Nos. 90 and 92 West Broadway, Borough of Manhattan, in The City of New York, with such affidavits or other proofs as the said owners or claimants may desire, within twenty days after the date of this notice.

And we, the said Commissioners, will be in attendance at our said office on the 17th day of February, 1905, at 11 o'clock in the forenoon of that day, to hear the said parties and persons in relation thereto. And at such time and place, and at such further or other time and place as we may appoint, we will hear such owners in relation thereto and examine the proofs of such claimant or claimants, or such additional proofs and allegations as may then be offered by such owner, or on behalf of The City of New York.

Dated BOROUGH OF MANHATTAN, NEW YORK, City, January 20, 1905.

JAMES D. McLELLAND,
EUGENE LANIER SYKES,
WILLIAM J. HOWE,
Commissioners.
JOHN P. DUNN,
Clerk. j20,f14

SECOND DEPARTMENT.

In the matter of the application of The City of New York, relative to acquiring title to the lands, tenements and hereditaments required for the purpose of opening FIFTY-SIXTH STREET, from old City line to 520 feet southeast from Eighth avenue, in the Thirtieth Ward, in the Borough of Brooklyn, of The City of New York, as the same has been heretofore laid out.

WE, THE UNDERSIGNED COMMISSIONERS of Estimate and Assessment in the above-entitled matter, hereby give notice to all persons interested in this proceeding, and to the owner or owners, occupant or occupants of all houses and lots and improved and unimproved lands affected thereby, and to all others whom it may concern, to wit:

First—That we have completed our estimate and assessment and that all persons interested in this proceeding or in any of the lands, tenements and hereditaments and premises affected thereby, and having objection thereto, do present their said objections in writing, duly verified, to us, at our office, in the office of the Law Department, No. 166 Montague street, in the Borough of Brooklyn, in The City of New York, on or before the 7th day of February, 1905, and that we, the said Commissioners, will hear parties so objecting, and for that purpose will be in attendance at our said office on the 10th day of February, 1905, at 11 o'clock A. M.

Second—That the abstract of our said estimate and assessment, together with our damage and benefit maps, and also all the affidavits, estimates, proofs and other documents used by us in making our report, have been deposited in the Bureau of Street Openings of the Law Department of The City of New York, in the Borough of Brooklyn, No. 166 Montague street, in the Borough of Brooklyn, in The City of New York, there to remain until the 19th day of February, 1905.

Third—That the limits of our assessment for benefit include all those lands, tenements and hereditaments and premises situate, lying and being in the Borough of Brooklyn, in The City of New York, which, taken together, are bounded and described as follows, viz.:

Beginning at a point on the easterly side of Fifty-sixth street and distant 520 feet south of the southerly side of Eighth avenue; running thence easterly parallel with Ninth avenue to the centre line of the block between Fifty-sixth street and Fifty-fifth street; running thence northwesterly and along the centre line of the blocks between Fifty-sixth street and Fifty-fifth street to the line dividing the Eighth and Thirtieth Wards; running thence westerly and along the line dividing the Eighth and Thirtieth Wards to the centre line of the block between Fifty-sixth street and Fifty-seventh street; running thence southeasterly and along the centre line of the blocks between Fifty-sixth street and Fifty-seventh street to a point 520 feet southeast from Eighth avenue; running thence northeasterly and parallel with Ninth avenue to the point or place of beginning.

Fourth—That our report herein will be presented for confirmation to the Supreme Court of the State of New York, Second Department, at a Special Term thereof for the hearing of motions, to be held in the County Court-house, in the Borough of Brooklyn, in The City of New York, on the 4th day of April, 1905, at the opening of the Court on that day.

Dated BOROUGH OF BROOKLYN, THE CITY OF NEW YORK, January 19, 1905.

G. B. BOYD,
Chairman;
WILLIAM H. P. CONKLIN,
THOMAS FITCHIE,
Commissioners.
JAMES F. QUIGLEY,
Clerk. j19,f9

SECOND DEPARTMENT.

In the matter of the application of The City of New York, relative to acquiring title to the lands, tenements and hereditaments required for the purpose of opening SEVENTEENTH AVENUE, from Flatbush line to Bath avenue, in the Thirtieth Ward, in the Borough of Brooklyn, of The City of New York, as the same has been heretofore laid out.

WE, THE UNDERSIGNED COMMISSIONERS of Estimate and Assessment in the above-entitled matter, hereby give notice to all persons interested in this proceeding, and to the owner or owners, occupant or occupants of all houses and lots and improved and unimproved lands affected thereby, and to all others whom it may concern, to wit:

First—That we have completed our estimate and assessment, and that all persons interested in this proceeding, or in any of the lands, tenements and hereditaments and premises affected thereby, and having objection thereto, do present their said objections in writing, duly verified, to us, at our office, in the office of the Law Department, No. 166 Montague street, in the Borough of Brooklyn, in The City of New York, on or before the 7th day of February, 1905, and that we, the said Commissioners, will hear parties so objecting, and for that purpose will be in attendance at our said office on the 8th day of February, 1905, at 11 o'clock A. M.

Second—That the abstract of our said estimate and assessment, together with our damage and benefit maps, and also all the affidavits, estimates, proofs and other documents used by us in making our report, have been deposited in the Bureau of Street Openings of the Law Department of The City of New York, in the Borough of Brooklyn, No. 166 Montague street, in the Borough of Brooklyn, in The City of New York, there to remain until the 19th day of February, 1905.

Third—That the limits of our assessment for benefit include all those lands, tenements and hereditaments and premises situate, lying and being in the Borough of Brooklyn, in The City of New York, which, taken together, are bounded and described as follows, viz.:

Beginning at a point on the southerly side of Forty-fourth street and distant 350 feet westerly from the westerly side of Seventeenth avenue; running thence southwesterly and parallel with Seventeenth avenue to the northerly side of Bath avenue; running thence easterly and along the northerly side of Bath avenue to the westerly side of Bay Seventeenth street; running thence northerly and parallel with Seventeenth avenue to the southerly side of Forty-fifth street; running thence westerly along the southerly side of Forty-fifth street to the centre line of Seventeenth avenue; running thence northerly along the centre line of Seventeenth avenue to the southerly side of Forty-fourth street; running thence westerly along the southerly side of Forty-fourth street to the point or place of beginning.

Fourth—That our report herein will be presented for confirmation to the Supreme Court of the State of New York, Second Department, at a Special Term thereof for the hearing of motions, to be held in the County Court-house, in the Borough of Brooklyn, in The City of New York, on the 4th day of April, 1905, at the opening of the Court on that day.

Dated BOROUGH OF BROOKLYN, THE CITY OF NEW YORK, January 19, 1905.

HERSEY EGGINTON,
Chairman;
JOHN C. McGROATY,
JACOB SIMONS,
Commissioners.
JAMES F. QUIGLEY,
Clerk. j19,f4

SECOND DEPARTMENT.

In the matter of the application of The City of New York, relative to acquiring title to the lands, tenements and hereditaments required for the purpose of opening SHERMAN STREET, from the southerly side of Reeves place (formerly Adams street), to the line dividing the land formerly of the Windsor Terrace Land Association from the land late of Thomas Murphy, in the Twenty-ninth Ward, in the Borough of Brooklyn, of The City of New York, as the same has been heretofore laid out.

WE, THE UNDERSIGNED COMMISSIONERS of Estimate and Assessment in the above-entitled matter, hereby give notice to all persons interested in this proceeding, and to the owner or owners, occupant or occupants of all houses and lots and improved and unimproved lands affected thereby, and to all others whom it may concern, to wit:

First—That we have completed our estimate and assessment, and that all persons interested in this proceeding, or in any of the lands, tenements and hereditaments and premises affected thereby, and having objection thereto, do present their said objections in writing, duly verified, to us, at our office, in the office of the Law Department, No. 166 Montague street, in the Borough of Brooklyn, in The City of New York, on or before the 7th day of February, 1905, and that we, the said Commissioners, will hear parties so objecting, and for that purpose will be in attendance at our said office on the 9th day of February, 1905, at 4 P. M.

Second—That the abstract of our said estimate and assessment, together with our damage and benefit maps, and also all the affidavits, estimates, proofs and other documents used by us in making

our report, have been deposited in the Bureau of Street Openings, of the Law Department, of The City of New York, in the Borough of Brooklyn, in The City of New York, there to remain until the 19th day of February, 1905.

Third—That the limits of our assessment for benefit include all those lots, tenements and hereditaments and premises situate, lying and being in the Borough of Brooklyn, in The City of New York, which, taken together, are bounded and described as follows, viz.:

Beginning at a point formed by the intersection of the westerly side of Coney Island avenue with the northerly side of Greenwood avenue; running thence westerly and along the northerly side of Greenwood avenue to its intersection with the easterly side of Prospect avenue; running thence northerly and along the easterly side of Prospect avenue to the centre line of the block between Vanderbilt street and Reeve place; running thence easterly and along the centre line of the block between Vanderbilt street and Reeve place to the westerly side of Coney Island avenue; running thence southerly and along the westerly side of Coney Island avenue to the point or place of beginning.

Fourth—That our report herein will be presented for confirmation to the Supreme Court of the State of New York, Second Department, at a Special Term thereof, for the hearing of motions, to be held in the County Court-house, in the Borough of Brooklyn, in The City of New York, on the 4th day of April, 1905, at the opening of the Court on that day.

Dated BOROUGH OF BROOKLYN, THE CITY OF NEW YORK, January 19, 1905.

CHARLES A. CONRADY,
Chairman;
E. J. MCCROSSIN,
GEORGE O. EMMONS,
Commissioners.
JAMES F. QUIGLEY,
Clerk. j19,f4

SECOND DEPARTMENT.

In the matter of the application of The City of New York, relative to acquiring title to the lands, tenements and hereditaments required for the purpose of opening HEMLOCK STREET, from Jamaica avenue to Atlantic avenue, in the Twenty-sixth Ward, in the Borough of Brooklyn, in The City of New York, as the same has been heretofore laid out.

WE, THE UNDERSIGNED COMMISSIONERS of Estimate and Assessment in the above-entitled matter, hereby give notice to all persons interested in this proceeding, and to the owner or owners, occupant or occupants of all houses and lots and improved and unimproved lands affected thereby, and to all others whom it may concern, to wit:

First—That we have completed our estimate and supplemental estimate and assessment, and that all persons interested in this proceeding, or in any of the lands, tenements and hereditaments and premises affected thereby, and having objection thereto, do present their said objections in writing, duly verified, to us, at our office, in the office of the Law Department, No. 166 Montague street, in the Borough of Brooklyn, in The City of New York, on or before the 7th day of February, 1905, and that we, the said Commissioners, will hear parties so objecting, and for that purpose will be in attendance at our said office on the 8th day of February, 1905, at 3:30 o'clock P. M.

Second—That the abstract of our said estimate and supplemental estimate and assessment, together with our damage and benefit maps, and also all the affidavits, estimates, proofs and other documents used by us in making our report, have been deposited in the Bureau of Street Openings of the Law Department of The City of New York, in the Borough of Brooklyn, No. 166 Montague street, in the Borough of Brooklyn, in The City of New York, there to remain until the 19th day of February, 1905.

Third—That the limits of our assessment for benefit include all those lands, tenements and hereditaments and premises situate, lying and being in the Borough of Brooklyn, in The City of New York, which, taken together, are bounded and described as follows, viz.:

Beginning at a point on the southerly side of Jamaica avenue where the same is intersected by the centre line of the block between Hemlock street and Railroad avenue; running thence southerly and along the centre line of the block between Hemlock street and Railroad avenue to the northerly side of Atlantic avenue; running thence westerly and along the northerly side of Atlantic avenue to the centre line of the block between Hemlock street and Crescent street; running thence northerly and along the centre line of the blocks between Hemlock street and Crescent street to the southerly side of Jamaica avenue; running thence easterly and along the southerly side of Jamaica avenue to the point or place of beginning.

Fourth—That our report herein will be presented for confirmation to the Supreme Court of the State of New York, Second Department, at a Special Term thereof for the hearing of motions, to be held in the County Court-house, in the Borough of Brooklyn, in The City of New York, on the 4th day of April, 1905, at the opening of the Court on that day.

Dated BOROUGH OF BROOKLYN, THE CITY OF NEW YORK, January 19, 1905.

WILLIAM O. CAMPBELL,
Chairman;
E. V. PARDESSUS,
GEO. H. McVEY,
Commissioners.
JAMES F. QUIGLEY,
Clerk. j19,f4

FIRST DEPARTMENT.

In matter of the application of The City of New York, relative to acquiring title, wherever the same has not been heretofore acquired, to the lands and premises required for the widening of WEST TWO HUNDRED AND SEVENTH STREET (although not yet named by proper authority), between Ninth avenue and River avenue, in the Twelfth Ward, Borough of Manhattan, City of New York.

NOTICE IS HEREBY GIVEN THAT WE, the undersigned, were appointed by an order of the Supreme Court bearing date the 23d day of November, 1904, and duly entered in the office of the Clerk of the County of New York, at his office in the Borough of Manhattan, in The City of New York, on the 25th day of November, 1904, a copy of which order was duly filed in the office of the Register of the County of New York, and indexed in the Index of Conveyances, Block Nos. 2187 and 2188, Commissioners of Estimate and Assessment for the purpose of making a just and equitable estimate and assessment of the loss and damage, if any, to the respective owners, lessees, parties and persons respectively entitled unto or interested in the lands, tenements, hereditaments and premises required for the purpose by and in consequence of widening the above-mentioned street or avenue, the same being particularly set forth and described in the petition of The City of New York, and also in the notice of the application for the said order thereto attached, filed herein in the office of the Clerk of the County of New York on the 25th day of November, 1904, and of ascertaining and defining the extent and boundaries of the respective tracts or parcels of land to be

taken, and of performing the trusts and duties required of us by chapter 17, title 4 of the Greater New York Charter as amended, and the acts or parts of acts supplementary thereto or amendatory thereof.

All parties and persons interested in the real estate taken or to be taken for the purpose of widening the said street or avenue, or affected thereby, and having any claim or demand on account thereof, are hereby required to present the same, duly verified, to us, the undersigned, Commissioners of Estimate and Assessment, at our office, twelfth floor, Nos. 90 and 92 West Broadway, Borough of Manhattan, in The City of New York, with such affidavits or other proofs as the said owners or claimants may desire, within twenty days after the date of this notice.

And we, the said Commissioners, will be in attendance at our said office on the 16th day of February, 1905, at 4 o'clock in the afternoon of that day, to hear the said parties and persons in relation thereto. And at such time and place, and at such further or other time and place as we may appoint, we will hear such owners in relation thereto and examine the proofs of such claimant or claimants, or such additional proofs and allegations as may then be offered by such owner, or on behalf of The City of New York.

Dated Borough of Manhattan, New York City, January 19, 1905.

JAMES F. HIGGINS,
EDWARD ISNER,
GEORGE C. NORTON,
Commissioners.

JOHN P. DUNN,
Clerk.

j19,f11

FIRST DEPARTMENT.

In matter of the application of The City of New York, relative to acquiring title, wherever the same has not been heretofore acquired, to the lands and premises required for the opening, extending and widening of HILLSIDE AVENUE (although not yet named by proper authority), at its intersection with Nagle avenue and Dyckman street, as shown upon a map or plan adopted by the Board of Estimate and Assessment on May 20, 1904, in the Twelfth Ward, Borough of Manhattan, City of New York.

NOTICE IS HEREBY GIVEN THAT WE, the undersigned, were appointed by an order of the Supreme Court, bearing date the 23d day of November, 1904, and duly entered in the office of the Clerk of the County of New York, at his office in the Borough of Manhattan, in The City of New York, on the 25th day of November, 1904, a copy of which order was duly filed in the office of the Register of the County of New York, and indexed in the Index of Conveyances, Block No. 273, Commissioners of Estimate and Assessment for the purpose of making a just and equitable estimate and assessment of the loss and damage, if any, to the respective owners, lessees, parties and persons respectively entitled unto or interested in the lands, tenements, hereditaments and premises required for the purpose by and in consequence of opening, extending and widening the above-mentioned street or avenue, the same being particularly set forth and described in the petition of The City of New York, and also in the notice of the application for the said order thereto attached, filed herein in the office of the Clerk of the County of New York on the 25th day of November, 1904, and of ascertaining and defining the extent and boundaries of the respective tracts or parcels of land to be taken, and of performing the trusts and duties required of us by chapter 17, title 4, of the Greater New York Charter, as amended, and the acts or parts of acts supplementary thereto or amendatory thereof.

All parties and persons interested in the real estate taken or to be taken for the purpose of opening, extending and widening the said street or avenue, or affected thereby, and having any claim or demand on account thereof, are hereby required to present the same, duly verified, to us, the undersigned, Commissioners of Estimate and Assessment, at our office, twelfth floor, Nos. 90 and 92 West Broadway, Borough of Manhattan, in The City of New York, with such affidavits or other proofs as the said owners or claimants may desire, within twenty days after the date of this notice.

And we, the said Commissioners, will be in attendance at our said office on the 16th day of February, 1905, at 11:30 o'clock in the forenoon of that day, to hear the said parties and persons in relation thereto. And at such time and place, and at such further or other time and place as we may appoint, we will hear such owners in relation thereto and examine the proofs of such claimant or claimants, or such additional proofs and allegations as may then be offered by such owner, or on behalf of The City of New York.

Dated Borough of Manhattan, New York City, January 19, 1905.

ERNEST L. CRANDALL,
W. A. GRAMER,
JOSEPH P. CASEY,
Commissioners.

JOHN P. DUNN,
Clerk.

j19,f11

FIRST DEPARTMENT.

In the matter of the application of The City of New York, relative to acquiring title, wherever the same has not been heretofore acquired, to the lands, tenements and hereditaments, required for the opening and extending of HAWKSTONE STREET (although not yet named by proper authority), from Walton avenue to the Grand Boulevard and Concourse, in the Twenty-fourth Ward, Borough of The Bronx, City of New York.

WE, THE UNDERSIGNED, COMMISSIONERS OF Estimate and Assessment in the above-entitled matter, hereby give notice to all persons interested in this proceeding, and to the owner or owners, occupant or occupants, of all houses and lots and improved and unimproved lands affected thereby, and to all others whom it may concern, to wit:

First—That we have completed our estimate and assessment, and that all persons interested in this proceeding, or in any of the lands, tenements and hereditaments and premises affected thereby, and having objections thereto, do present their said objections in writing, duly verified, to us at our office, Nos. 90 and 92 West Broadway, in the Borough of Manhattan, in The City of New York, on or before the 6th day of February, 1905, and that we, the said Commissioners, will hear parties so objecting, and for that purpose will be in attendance at our said office on the 8th day of February, 1905, at 11:30 o'clock A. M.

Second—That the abstract of our said estimate and assessment, together with our damage and benefit maps, and also all the affidavits, estimates, proofs and other documents used by us in making our report, have been deposited in the Bureau of Street Openings in the Law Department of The City of New York, Nos. 90 and 92 West Broadway, in the Borough of Manhattan, in said City, there to remain until the 18th day of February, 1905.

Third—That the limits of our assessment for benefit include all those lands, tenements and hereditaments and premises situate, lying and being in the Borough of The Bronx, in The City of New York, which, taken together, are bounded and described as follows, viz:

Beginning at the point of intersection of the northerly line of East One Hundred and Seventy-second street, with the middle line of the block between Townsend avenue and Walton avenue; running thence northerly along said middle line of the block to its intersection with the southerly

line of Belmont street; thence easterly along the southerly line of Belmont street to its intersection with the middle line of the block between the Grand Boulevard and Concourse and Sheridan avenue; thence southerly along said last-mentioned middle line of the block to its intersection with the northerly line of East One Hundred and Seventy-second street; thence westerly along the northerly line of East One Hundred and Seventy-second street to the point or place of beginning; as such streets are shown upon the final maps and profiles of the Twenty-fourth Ward of The City of New York, excepting from said area all streets, avenues and roads or portions thereof heretofore legally opened, as such area is shown upon our benefit maps deposited as aforesaid.

Fourth—That our report herein will be presented for confirmation to the Supreme Court of the State of New York, First Department, at a Special Term thereof, Part III, to be held in the County Court-house, in the Borough of Manhattan, in The City of New York, on the 27th day of April, 1905, at the opening of the Court on that day.

Dated Borough of Manhattan, New York City, January 10, 1905.

ISAAC N. ROTH,
Chairman;
FRANCIS DE R. WISSMANN,
Commissioners.

JOHN P. DUNN,
Clerk.

j18,f4

FIRST DEPARTMENT.

In matter of the application of The City of New York relative to acquiring title, wherever the same has not been heretofore acquired, to the lands and premises required for the opening of a PUBLIC PLACE (although not yet named by proper authority), at the intersection of Austin place and East One Hundred and Forty-ninth street, in the Twenty-third Ward, Borough of The Bronx, City of New York.

NOTICE IS HEREBY GIVEN THAT WE, the undersigned, were appointed by an order of the Supreme Court, bearing date the 23d day of November, 1904, and duly entered in the office of the Clerk of the County of New York, at his office in the Borough of Manhattan, in The City of New York, on the 25th day of November, 1904, a copy of which order was duly filed in the office of the Register of the County of New York, and indexed in the Index of Conveyances, Block No. 2602, in Section 10, Commissioners of Estimate and Assessment for the purpose of making a just and equitable estimate and assessment of the loss and damage, if any, or of the benefit and advantage, if any, as the case may be, to the respective owners, lessees, parties and persons respectively entitled unto or interested in the lands, tenements, hereditaments and premises required for the purpose by and in consequence of opening the above-mentioned public place, the same being particularly set forth and described in the petition of The City of New York, and also in the notice of the application for the said order thereto attached, filed herein in the office of the Clerk of the County of New York on the 25th day of November, 1904; and a just and equitable estimate and assessment of the value of the benefit and advantage of said public place so to be opened or laid out and formed, to the respective owners, lessees, parties and persons respectively entitled unto or interested in the said respective lands, tenements, hereditaments and premises not required for the purpose of opening, laying out and forming the same, but benefited thereby, and of ascertaining and defining the extent and boundaries of the respective tracts or parcels of land to be taken or to be assessed therefor, and of performing the trusts and duties required of us by chapter 17, title 4, of the Greater New York Charter, as amended, and the acts or parts of acts supplementary thereto or amendatory thereof.

All parties and persons interested in the real estate taken or to be taken for the purpose of opening the said public place, or affected thereby, and having any claim or demand on account thereof, are hereby required to present the same, duly verified, to us, the undersigned, Commissioners of Estimate and Assessment, at our office, twelfth floor, Nos. 90 and 92 West Broadway, Borough of Manhattan, in The City of New York, with such affidavits or other proofs as the said owners or claimants may desire, within twenty days after the date of this notice.

And we, the said Commissioners, will be in attendance at our said office on the 15th day of February, 1905, at 2:30 o'clock in the afternoon of that day, to hear the said parties and persons in relation thereto. And at such time and place, and at such further or other time and place as we may appoint, we will hear such owners in relation thereto and examine the proofs of such claimant or claimants, or such additional proofs and allegations as may then be offered by such owner, or on behalf of The City of New York.

Dated Borough of Manhattan, New York City, January 18, 1905.

J. FAIRFAX McLAUGHLIN, JR.,
EDWARD J. McDONALD,
SIDNEY R. WALKER,
Commissioners.

JOHN P. DUNN,
Clerk.

j18,f10

FIRST DEPARTMENT.

In matter of the application of The City of New York relative to acquiring title, wherever the same has not been heretofore acquired, to the lands and premises required for the opening and extending of ANDERSON AVENUE (although not yet named by proper authority), from West One Hundred and Sixty-fourth street to Marcher avenue, in the Twenty-third Ward, Borough of The Bronx, City of New York.

NOTICE IS HEREBY GIVEN THAT WE, the undersigned, were appointed by an order of the Supreme Court, bearing date the 23d day of November, 1904, and duly entered in the office of the Clerk of the County of New York, at his office in the Borough of Manhattan, in The City of New York, on the 25th day of November, 1904, a copy of which order was duly filed in the office of the Register of the County of New York, and indexed in the Index of Conveyances, Blocks Nos. 2504, 2505, 2508, 2509 and 2510, in Section 9, Commissioners of Estimate and Assessment for the purpose of making a just and equitable estimate and assessment of the loss and damage, if any, or of the benefit and advantage, if any, as the case may be, to the respective owners, lessees, parties and persons respectively entitled unto or interested in the lands, tenements, hereditaments and premises required for the purpose by and in consequence of opening the above-mentioned street or avenue, the same being particularly set forth and described in the petition of The City of New York, and also in the notice of the application for the said order thereto attached, filed herein in the office of the Clerk of the County of New York on the 25th day of November, 1904; and a just and equitable estimate and assessment of the value of the benefit and advantage of said street or avenue so to be opened or laid out and formed, to the respective owners, lessees,

parties and persons respectively entitled to or interested in the said respective lands, tenements, hereditaments and premises not required for the purpose of opening, laying out and forming the same, but benefited thereby, and of ascertaining and defining the extent and boundaries of the respective tracts or parcels of land to be taken or to be assessed therefor, and of performing the trusts and duties required of us by chapter 17, title 4, of the Greater New York Charter, as amended, and the acts or parts of acts supplementary thereto or amendatory thereof.

All parties and persons interested in the real estate taken or to be taken for the purpose of opening the said street or avenue, or affected thereby, and having any claim or demand on account thereof, are hereby required to present the same, duly verified, to us, the undersigned, Commissioners of Estimate and Assessment, at our office, twelfth floor, Nos. 90 and 92 West Broadway, Borough of Manhattan, in The City of New York, with such affidavits or other proofs as the said owners or claimants may desire, within twenty days after the date of this notice.

And we, the said Commissioners, will be in attendance at our said office on the 15th day of February, 1905, at 12 o'clock noon of that day, to hear the said parties and persons in relation thereto. And at such time and place, and at such further or other time and place as we may appoint, we will hear such owners in relation thereto and examine the proofs of such claimant or claimants, or such additional proofs and allegations as may then be offered by such owner, or on behalf of The City of New York.

Dated Borough of Manhattan, New York City, January 18, 1905.

GERALD J. BARRY,
THOMAS W. TIMPSON,
JEROME F. HEALY,
Commissioners.

JOHN P. DUNN,
Clerk.

j18,f10

FIRST DEPARTMENT.

In the matter of the application of The City of New York, relative to acquiring title, wherever the same has not been heretofore acquired, to a STREET (although not yet named by proper authority) lying southerly of East One Hundred and Seventy-third street and between Webster avenue and Clay avenue (shown on a map filed in the Register's office December 17, 1895), in the Twenty-fourth Ward, Borough of The Bronx, City of New York.

NOTICE IS HEREBY GIVEN THAT WE, the undersigned, were appointed by an order of the Supreme Court, bearing date the 23d day of November, 1904, and duly entered in the office of the Clerk of the County of New York, at his office in the Borough of Manhattan, in The City of New York, on the 25th day of November, 1904, a copy of which order was duly filed in the office of the Register of the County of New York, and indexed in the Index of Conveyances, Block No. 2888, in section 11, Commissioners of Estimate and Assessment for the purpose of making a just and equitable estimate and assessment of the loss and damage, if any, or of the benefit and advantage, if any, as the case may be, to the respective owners, lessees, parties and persons respectively entitled unto or interested in the lands, tenements, hereditaments and premises required for the purpose by and in consequence of opening the above-mentioned street or avenue, the same being particularly set forth and described in the petition of The City of New York, and also in the notice of the application for the said order thereto attached, filed herein in the office of the Clerk of the County of New York on the 25th day of November, 1904; and a just and equitable estimate and assessment of the value of the benefit and advantage of said street or avenue so to be opened or laid out and formed, to the respective owners, lessees, parties and persons respectively entitled unto or interested in the said respective land, tenements, hereditaments and premises not required for the purpose of opening, laying out and forming the same, but benefited thereby, and of ascertaining and defining the extent and boundaries of the respective tracts or parcels of land to be taken or to be assessed therefor, and of performing the trusts and duties required of us by chapter 17, title 4, of the Greater New York Charter, as amended, and the acts or parts of acts supplementary thereto or amendatory thereof.

All parties and persons interested in the real estate taken or to be taken for the purpose of opening the said street or avenue, or affected thereby, and having any claim or demand on account thereof, are hereby required to present the same, duly verified, to us, the undersigned, Commissioners of Estimate and Assessment, at our office, twelfth floor, Nos. 90 and 92 West Broadway, Borough of Manhattan, in The City of New York, with such affidavits or other proofs as the said owners or claimants may desire, within twenty days after the date of this notice.

And we, the said Commissioners, will be in attendance at our said office on the 15th day of February, 1905, at 3 o'clock in the afternoon of that day, to hear the said parties and persons in relation thereto. And at such time and place, and at such further or other time and place as we may appoint, we will hear such owners in relation thereto and examine the proofs of such claimant or claimants, or such additional proofs and allegations as may then be offered by such owner, or on behalf of The City of New York.

Dated Borough of Manhattan, New York City, January 18, 1905.

EDWIN S. MERRILL,
MAX BENDIT,
EDWARD J. McDONALD,
Commissioners.

JOHN P. DUNN,
Clerk.

j18,f10

FIRST DEPARTMENT.

In matter of the application of The City of New York relative to acquiring title, wherever the same has not been heretofore acquired, to the lands and premises required for the opening and extending of THE DRAINAGE STREET (20 feet in width) (although not yet named by proper authority), extending from Boone street to Longfellow street, and located between Jennings and East One Hundred and Seventy-second streets, in the Twenty-fourth Ward, Borough of The Bronx, City of New York.

NOTICE IS HEREBY GIVEN THAT WE, the undersigned, were appointed by an order of the Supreme Court, bearing date the 23d day of November, 1904, and duly entered in the office of the Clerk of the County of New York, at his office in the Borough of Manhattan, in The City of New York, on the 25th day of November, 1904, a copy of which order was duly filed in the office of the Register of the County of New York, and indexed in the Index of Conveyances, Block No. 3008, in Section 11, Commissioners of Estimate and Assessment for the purpose of making a just and equitable estimate and assessment of the loss and damage, if any, or of the benefit and advantage, if any, as the case may be, to the respective owners, lessees, parties and persons respectively entitled unto or interested in the lands, tenements, hereditaments and premises

required for the purpose by and in consequence of opening the above-mentioned street or avenue, the same being particularly set forth and described in the petition of The City of New York, and also in the notice of the application for the said order thereto attached, filed herein in the office of the Clerk of the County of New York on the 25th day of November, 1904; and a just and equitable estimate and assessment of the value of the benefit and advantage of said street or avenue so to be opened or laid out and formed, to the respective owners, lessees, parties and persons respectively entitled unto or interested in the said respective lands, tenements, hereditaments and premises not required for the purpose of opening, laying out and forming the same, but benefited thereby, and of ascertaining and defining the extent and boundaries of the respective tracts or parcels of land to be taken or to be assessed therefor, and of performing the trusts and duties required of us by chapter 17, title 4, of the Greater New York Charter, as amended, and the acts or parts of acts supplementary thereto or amendatory thereof.

All parties and persons interested in the real estate taken or to be taken for the purpose of opening the said street or avenue, or affected thereby, and having any claim or demand on account thereof, are hereby required to present the same, duly verified, to us, the undersigned, Commissioners of Estimate and Assessment, at our office, twelfth floor, Nos. 90 and 92 West Broadway, Borough of Manhattan, in The City of New York, with such affidavits or other proofs as the said owners or claimants may desire, within twenty days after the date of this notice.

And we, the said Commissioners, will be in attendance at our said office on the 14th day of February, 1905, at 3 o'clock in the afternoon of that day, to hear the said parties and persons in relation thereto. And at such time and place, and at such further or other time and place as we may appoint, we will hear such owners in relation thereto and examine the proofs of such claimant or claimants, or such additional proofs and allegations as may then be offered by such owner, or on behalf of The City of New York.

Dated Borough of Manhattan, New York City, January 17, 1905.

MAURICE S. COHEN,
WILLIAM GARROW FISHER,
JAMES RYAN,
Commissioners.

JOHN P. DUNN,
Clerk.

j17,f9

FIRST DEPARTMENT.

In matter of the application of The City of New York relative to acquiring title, wherever the same has not been heretofore acquired, to the lands and premises required for the opening and extending of AUSTIN PLACE (although not yet named by proper authority), from St. Joseph's street to intersection of East One Hundred and Forty-ninth street, in the Twenty-third Ward, Borough of The Bronx, City of New York.

NOTICE IS HEREBY GIVEN THAT WE, the undersigned, were appointed by an order of the Supreme Court, bearing date the 23d day of November, 1904, and duly entered in the office of the Clerk of the County of New York, at his office in the Borough of Manhattan in The City of New York, on the 25th day of November, 1904, a copy of which order was duly filed in the office of the Register of the County of New York, and indexed in the Index of Conveyances, Blocks Nos. 2600 and 2602 in section 10, Commissioners of Estimate and Assessment for the purpose of making a just and equitable estimate and assessment of the loss and damage, if any, or of the benefit and advantage, if any, as the case may be, to the respective owners, lessees, parties and persons respectively entitled unto or interested in the lands, tenements, hereditaments and premises required for the purpose by and in consequence of opening the above-mentioned street or avenue, the same being particularly set forth and described in the petition of The City of New York, and also in the notice of the application for the said order thereto attached, filed herein in the office of the Clerk of the County of New York on the 25th day of November, 1904; and a just and equitable estimate and assessment of the value of the benefit and advantage of said street or avenue so to be opened or laid out and formed, to the respective owners, lessees, parties and persons respectively entitled unto or interested in the said respective lands, tenements, hereditaments and premises not required for the purpose of opening, laying out and forming the same, but benefited thereby, and of ascertaining and defining the extent and boundaries of the respective tracts or parcels of land to be taken or to be assessed therefor, and of performing the trusts and duties required of us by chapter 17, title 4, of the Greater New York Charter, as amended, and the acts or parts of acts supplementary thereto or amendatory thereof.

All parties and persons interested in the real estate taken or to be taken for the purpose of opening the said street or avenue, or affected thereby, and having any claim or demand on account thereof, are hereby required to present the same, duly verified, to us, the undersigned, Commissioners of Estimate and Assessment, at our office, twelfth floor, Nos. 90 and 92 West Broadway, Borough of Manhattan, in The City of New York, with such affidavits or other proofs as the said owners or claimants may desire, within twenty days after the date of this notice.

And we, the said Commissioners, will be in attendance at our said office on the 14th day of February, 1905, at 11 o'clock in the forenoon of that day, to hear the said parties and persons in relation thereto. And at such time and place, and at such further or other time and place as we may appoint, we will hear such owners in relation thereto and examine the proofs of such claimant or claimants, or such additional proofs and allegations as may then be offered by such owner, or on behalf of The City of New York.

Dated Borough of Manhattan, New York City, January 17, 1905.

T. CHANNON PRESS,
JAMES H. GOGGIN,
JACOB DUX,
Commissioners.

JOHN P. DUNN,
Clerk.

j17,f9

FIRST DEPARTMENT.

In the matter of the application of The City of New York, relative to acquiring title, wherever the same has not been heretofore acquired, to the lands, tenements and hereditaments, required for the opening and extending of TELLER AVENUE (although not yet named by proper authority), from East One Hundred and Sixty-fourth street to East One Hundred and Seventieth street, in the Twenty-third Ward, Borough of The Bronx, City of New York.

WE, THE UNDERSIGNED, COMMISSIONERS OF Estimate and Assessment in the above-entitled matter, hereby give notice to all persons interested in this proceeding, and to

the owner or owners, occupant or occupants, of all houses and lots and improved and unimproved lands affected thereby, and to all others whom it may concern, to wit:

First—That we have completed our estimate and assessment, and that all persons interested in this proceeding, or in any of the lands, tenements and hereditaments and premises affected thereby, and having objections thereto do present their said objections in writing, duly verified, to us, at our office, Nos. 90 and 92 West Broadway, in the Borough of Manhattan, in the City of New York, on or before the 14th day of February, 1905, and that we, the said Commissioners, will hear parties so objecting, and for that purpose will be in attendance at our said office on the 16th day of February, 1905, at 3 o'clock P. M.

Second—That the abstract of our said estimate and assessment, together with our damage and benefit maps, and also all the affidavits, estimates, proofs and other documents used by us in making our report, have been deposited in the Bureau of Street Openings, in the Law Department, of the City of New York, Nos. 90 and 92 West Broadway, in the Borough of Manhattan, in said City, there to remain until the 25th day of February, 1905.

Third—That the limits of our assessment for benefit include all those lands, tenements and hereditaments and premises situate, lying and being in the Borough of The Bronx, in the City of New York, which, taken together, are bounded and described as follows, viz.:

Beginning at a point formed by the intersection of a line parallel to and distant one hundred (100) feet southerly from the southerly line of East One Hundred and Sixty-third street and a line parallel to and distant one hundred (100) feet westerly from the westerly line of Morris avenue; running thence northerly along said line parallel to Morris avenue to its intersection with a line parallel to and distant one hundred (100) feet northerly from the northerly line of East One Hundred and Seventy-second street; thence easterly along said parallel line to its intersection with the westerly line of Claremont Park; thence easterly to the point of intersection of the easterly line of Claremont Park and the westerly prolongation of a line parallel to and distant one hundred (100) feet northerly from the northerly line of East One Hundred and Seventy-first street; thence again easterly along said parallel line to its intersection with a line parallel to and distant one hundred (100) feet easterly from the easterly line of Webster avenue; thence southerly along said last-mentioned parallel line and a line parallel to and distant one hundred (100) feet easterly from the easterly line of Melrose avenue to its intersection with the easterly prolongation of a line parallel to and distant one hundred (100) feet southerly from the southerly line of East One Hundred and Sixty-third street; thence westerly along the said last-mentioned prolongation and parallel line to the point or place of beginning; as such streets are shown upon the final maps and profiles of the Twenty-third and Twenty-fourth Wards of The City of New York, excepting from said area all streets, avenues and roads, or portions thereof, heretofore legally opened as such area is shown upon our benefit maps deposited as aforesaid.

Fourth—That our report herein will be presented for confirmation to the Supreme Court of the State of New York, First Department, at a Special Term thereof, Part III., to be held in the County Court-house, in the Borough of Manhattan, in the City of New York, on the 11th day of May, 1905, at the opening of the Court on that day.

Dated BOROUGH OF MANHATTAN, NEW YORK, December 13, 1904.

WILLIAM GARROW FISHER,
Chairman;
SIDNEY R. WALKER,
SIMON HARRIS,
Commissioners.

JOHN P. DUNN,
Clerk.
j25,f11

FIRST DEPARTMENT.

In the matter of the application of The City of New York relative to acquiring title, wherever the same has not been heretofore acquired, to the lands and premises required for the widening of EAST ONE HUNDRED AND SIXTY-FIRST STREET (although not yet named by proper authority), between Jerome avenue and Walton avenue, in the Twenty-third Ward, Borough of The Bronx, City of New York.

NOTICE IS HEREBY GIVEN THAT WE, the undersigned, were appointed by an order of the Supreme Court, bearing date the 23d day of November, 1904, and duly entered in the office of the Clerk of the County of New York, at his office in the Borough of Manhattan in the City of New York, on the 25th day of November, 1904, a copy of which order was filed in the office of the Register of the County of New York, and indexed in the Index of Conveyances, Blocks Nos. 2474, 2475, 2484, 2491, 2492, 2499 and 2500 in section 9, Commissioners of Estimate and Assessment, for the purpose of making a just and equitable estimate and assessment of the loss and damage, if any, or of the benefit and advantage, if any, as the case may be, to the respective owners, lessees, parties and persons respectively entitled unto or interested in the lands, tenements, hereditaments and premises required for the purpose by and in consequence of widening the above-mentioned street or avenue, the same being particularly set forth and described in the petition of The City of New York, and also in the notice of the application for the said order thereto attached, filed herein in the office of the Clerk of the County of New York on the 25th day of November, 1904; and a just and equitable estimate and assessment of the value of the benefit and advantage of said street or avenue so to be widened or laid out and formed, to the respective owners, lessees, parties and persons respectively entitled to or interested in the said respective lands, tenements, hereditaments and premises not required for the purpose of widening, laying out and forming the same, but benefited thereby, and of ascertaining and defining the extent and boundaries of the respective tracts or parcels of land to be taken or to be assessed therefor, and of performing the trusts and duties required of us by chapter 17, title 4 of the Greater New York Charter as amended, and the acts or parts of acts supplementary thereto or amendatory thereof.

All parties and persons interested in the real estate taken or to be taken for the purpose of widening the said street or avenue, or affected thereby, and having any claim or demand on account thereof, are hereby required to present the same, duly verified, to us, the undersigned Commissioners of Estimate and Assessment, at our office, twelfth floor, Nos. 90 and 92 West Broadway, Borough of Manhattan, in the City of New York, with such affidavits or other proofs as the said owners or claimants may desire, within twenty days after the date of this notice.

And we, the said Commissioners, will be in attendance at our said office on the 10th day of February, 1905, at 11 o'clock in the forenoon of that day, to hear the said parties and persons in

relation thereto. And at such time and place, and at such further or other time and place as we may appoint, we will hear such owners in relation thereto and examine the proofs of such claimant or claimants, or such additional proofs and allegations as may then be offered by such owner, or on behalf of The City of New York.

Dated BOROUGH OF MANHATTAN, NEW YORK City, January 14, 1905.

FRANCIS V. S. OLIVER,
EDWARD F. MALLAHAN,
WILLIAM WALLACE,
Commissioners.

JOHN P. DUNN,
Clerk.
j14,f7

FIRST JUDICIAL DISTRICT.

In the matter of the application of The City of New York, acting by and through the Commissioner of Docks, relative to acquiring right and title to and possession of the wharfage rights, terms, easements, emoluments and privileges appurtenant to PIER, OLD NO. 14, EAST RIVER, in the Borough of Manhattan, City of New York, not now owned by The City of New York, and all right, title and interest in and to said pier, or any portion thereof, not now owned by The City of New York, and all wharfage rights, terms, easements, emoluments and privileges appurtenant to the easterly one-half part of all that certain bulkhead, dock or wharf property on or near the southerly line of South street, in said Borough and City, between the easterly side of Pier, old No. 13, and the westerly side of Pier, old No. 14, and appurtenant to all that certain bulkhead, dock or wharf property between the easterly side of Pier, old No. 14, and Pier, new No. 12, or Wall Street Pier, East river, not now owned by The City of New York, for the improvement of the water front of The City of New York on the East river pursuant to the plan heretofore adopted by the Board of Docks and approved by the Commissioners of the Sinking Fund.

NOTICE IS HEREBY GIVEN THAT WE, the undersigned, were appointed by an order of the Supreme Court, bearing date the 18th day of November, 1904, and entered and filed in the office of the Clerk of the County of New York on the 21st day of November, 1904, Commissioners of Estimate and Assessment in the above-entitled proceeding for the purpose of making a just and equitable estimate of the loss and damage to the respective owners, lessees, parties and persons entitled to or interested in the wharf property, wharfage rights, terms, easements, emoluments and privileges, hereinafter described, and not now owned by The City of New York, and situated in the Borough of Manhattan, in the City of New York, to be taken herein for the improvement of the water front on the East river, in the Borough of Manhattan, and which said wharf property, wharfage rights, terms, easements, emoluments and privileges so to be taken are described as follows:

Parcel "A"
Pier, old No. 14, or Wall Street Pier, West, at the foot of Jones lane, and bounded and described as follows:

Beginning at a point in the present bulkhead in the vicinity of the southerly line of South street where the easterly side of said pier, old No. 14, intersects the same, said point being distant 130.63 feet easterly from a point in said bulkhead where the southerly prolongation of the westerly line of Gouverneur lane would intersect the same, and running thence southerly along the easterly side of said pier, old No. 14, 436.65 feet to the southerly or outer end of said pier;

Thence westerly and along the southerly or outer end of said pier 38.4 feet to the westerly side of said pier;

Thence northerly and along the westerly side of said pier 434.03 feet to the bulkhead at the inner or northerly end of said pier;

Thence easterly and along the inner or northerly end of said pier and along the bulkhead in the rear of the same 34.2 feet to the point or place of beginning;

Together with all right, title and interest in and to said pier or any portion thereof not now owned by The City of New York.

Parcel "B"
The easterly one-half part of the bulkhead, dock or wharf property between Piers, old No. 13 and old No. 14, described as follows:

Beginning at a point in the present bulkhead in the vicinity of the southerly line of South street where the easterly line of Pier, old No. 13, or Gouverneur Lane Pier, intersects the same, said point being distant 31 feet westerly from a point in said bulkhead where the southerly prolongation of the westerly line of Gouverneur lane would intersect the same, and running thence easterly and along said bulkhead 127.43 feet to the westerly side of Pier, old No. 14, or Wall Street Pier, West.

Parcel "C"
The bulkhead, dock or wharf property between Piers, old No. 14, or Wall Street Pier, West, and Pier, new No. 12, or Wall Street Pier, described as follows:

Beginning at a point in the present bulkhead at the easterly side of said pier, old No. 14, said point being distant 130.63 feet easterly from that point in said bulkhead where the southerly prolongation of the westerly line of Gouverneur lane would intersect the same, and running thence northerly in the prolongation of the easterly side of said pier, old No. 14, 4.7 feet;

Thence easterly and along the present bulkhead 98 feet;

Thence northerly and still along the present bulkhead 16 feet;

Thence easterly and still along the present bulkhead 22.2 feet to the westerly side of Pier, old No. 15, as it formerly existed at the foot of Wall street.

All parties and persons interested in the said wharf property, wharfage rights, terms, easements, emoluments and privileges taken or to be taken for the said improvement of the water front of The City of New York on the East river, or affected thereby, and having any claim or demand on account thereof, are hereby required to present the same duly verified, to us, the undersigned Commissioners of Estimate and Assessment, at our office, Room 401, on the fourth floor of the building No. 258 Broadway, in the City of New York, Borough of Manhattan, with such affidavits or other proofs as the said owners or claimants may desire, within twenty days after the date of this notice, and we, the said Commissioners, will be in attendance at our office above specified, on the 4th day of February, 1905, at 10.30 in the forenoon of that day, to hear the said parties and persons in relation thereto, and at such time and place as we may appoint, we shall hear such owners in relation thereto, and examine the proofs of such claimant or claimants, or such additional proofs or allegations as may be then offered by such owners or on behalf of The City of New York.

Dated NEW YORK, January 13, 1905.
CHARLES H. KNOX,
THOMAS J. MCANUS,
ADOLPH SCHILLINGER,
Commissioners.

JOSEPH M. SCHENCK,
Clerk.
j12,f5

SECOND DEPARTMENT.

In matter of the application of The City of New York, relative to acquiring title to WEST THIRTEENTH STREET from EIGHTY-SIXTH STREET to GRAVESEND BASIN in the Thirty-first Ward in the Borough of Brooklyn, The City of New York.

NOTICE IS HEREBY GIVEN THAT WE, THE undersigned, were appointed by an order of the Supreme Court made and entered herein on the 15th day of March, 1904, and duly filed in the office of the Clerk of Kings County, a copy of which order was filed in the office of the Register of the County of Kings on the 18th day of March, 1904, and indexed in the Index of Conveyances in Section 21, Blocks Nos. 7092, 7113, 7114, 7137 and 7138, Commissioners of Estimate and Assessment for the purpose of making a just and equitable estimate of the loss or damage, if any, to the respective owners, lessees, parties and persons entitled to or interested in the lands, and premises to be taken for the purpose of opening the said street or avenue, as particularly described in the petition of The City of New York, filed with said order in the office of the Clerk of Kings County, and for the purpose of making a just and equitable assessment of the benefit of said street or avenue so to be opened, to the respective owners, parties and persons respectively entitled to or interested in the lands and premises and not required for the purpose of opening said street or avenue, but benefited thereby, and of ascertaining and defining the district benefited by said assessment, and the extent and boundaries of the respective tracts and parcels of land participating in said benefit, and of performing the trusts and duties required of us by title 4 of chapter 17 of the Charter of The City of New York, and the acts or parts of acts supplementary thereto or amendatory thereof.

All parties and persons interested in the lands and premises taken or to be taken for the purpose of opening said street or avenue, or affected thereby, and having any claim or demand on account thereof, are hereby required to present the same, duly verified, to us, the undersigned Commissioners of Estimate and Assessment, at our office in the Bureau of Street Openings of the Law Department, Nos. 166 Montague street, Borough of Brooklyn, in the City of New York, with such affidavits or other proofs as the said owners or claimants may desire, within twenty days after date of this notice.

And we, the said Commissioners, will be in attendance at our said office on the 6th day of February, 1905, at 4 o'clock in the afternoon of that day, to hear the said parties and persons in relation thereto; and at such time and place, and at such further or other time and place as we may appoint, we will hear such owners in relation thereto, and examine proofs of such claimant or claimants, or such additional proofs and allegations as may then be offered by such owner or on behalf of The City of New York.

Dated BOROUGH OF BROOKLYN, THE CITY OF NEW YORK, January 12, 1905.

HENRY B. KEICHAM,
WALTER G. ROONEY,
WALTER G. THORNTON,
Commissioners.

AMES F. QUIGLEY,
Clerk.
j12,f3

SECOND DEPARTMENT.

In the matter of the application of The City of New York, relative to acquiring title to the lands, tenements and hereditaments required for locating and laying out an addition to PROSPECT PARK AT THE WILLING ENTRANCE, in the Twenty-ninth Ward in the Borough of Brooklyn, of The City of New York, as the same has been heretofore laid out.

WE, THE UNDERSIGNED COMMISSIONERS of Estimate in the above entitled matter, hereby give notice to all persons interested in this proceeding, and to the owner or owners, occupant or occupants of all houses and lots and improved and unimproved lands affected thereby, and to all others whom it may concern, to wit:

First—That we have completed our amended and supplemental estimate, and that all persons interested in this proceeding or in any of the lands, tenements and hereditaments and premises affected thereby, and having objections thereto, do present their said objections in writing, duly verified, to us at our office, in the office of the Law Department, No. 166 Montague street, in the Borough of Brooklyn, in the City of New York, on or before the 8th day of February, 1905, and that we, the said Commissioners, will hear parties so objecting and for that purpose will be in attendance at our said office on the 11th day of February, 1905, at 11 o'clock A. M.

Second—That the abstract of our said amended and supplemental estimate, together with our damage maps, and also all the affidavits, estimate, proofs and other documents used by us in making our report, have been deposited in the Bureau of Street Openings, of the Law Department of The City of New York, in the Borough of Brooklyn, No. 166 Montague street, in the Borough of Brooklyn, in the City of New York, there to remain until the 20th day of February, 1905.

Third—That our report herein will be presented for confirmation to the Supreme Court of the State of New York, Second Department, at a Special Term thereof for the hearing of motions, to be held in the County Court-house in the Borough of Brooklyn, in the City of New York, on the 5th day of April, 1905, at the opening of the court on that day.

Dated BOROUGH OF BROOKLYN, THE CITY OF NEW YORK, January 20, 1905.

JULIAN D. FAIRCHILD,
Chairman;
THOMAS D. HOSSEY,
EZRA D. BUSHNELL,
Commissioners.

JAMES F. QUIGLEY,
Clerk.
j20,f6

SECOND DEPARTMENT.

In the matter of the application of The City of New York, relative to acquiring title to the lands, tenements and hereditaments required for the purpose of opening BAY THIRTY-FOURTH STREET, from Eighty-sixth street to Cropsey avenue, in the Thirty-first Ward, in the Borough of Brooklyn, of The City of New York, as the same has been heretofore laid out.

WE, THE UNDERSIGNED COMMISSIONERS of Estimate and Assessment in the above-entitled matter, hereby give notice to all persons interested in this proceeding, and to the owner or owners, occupant or occupants of all houses and lots and improved and unimproved lands affected thereby, and to all others whom it may concern, to wit:

First—That we have completed our estimate and assessment, and that all persons interested in this proceeding, or in any of the lands, tenements and hereditaments and premises affected thereby, and having objections thereto, do present their said objections in writing, duly verified, to us, at our office, in the office of the Law Department, No. 166 Montague street, in the Borough of Brooklyn, in the City of New York, on or before the 8th day of February, 1905, and that we, the said Commissioners, will hear parties so objecting, and for that purpose will be in at-

tendance at our said office on the 9th day of February, 1905, at 3.30 o'clock P. M.

Second—That the abstract of our said estimate and assessment, together with our damage and benefit maps, and also all the affidavits, estimates, proofs and other documents used by us in making our report, have been deposited in the Bureau of Street Openings, of the Law Department, of The City of New York, in the Borough of Brooklyn, No. 166 Montague street, in the Borough of Brooklyn, in the City of New York, there to remain until the 20th day of February, 1905.

Third—That the limits of our assessment for benefit include all those lands, tenements and hereditaments and premises situate, lying and being in the Borough of Brooklyn, in the City of New York, which, taken together, are bounded and described as follows, viz.:

Beginning at a point on the southerly side of Eighty-sixth street where the same is intersected by the centre line of the block between Bay Thirty-fourth street and Bay Thirty-fifth street; running thence southerly and along the centre line of the blocks between Bay Thirty-fourth street and Bay Thirty-fifth street to the northerly side of Cropsey avenue; running thence westerly and along the northerly side of Cropsey avenue to the centre line of the block between Twenty-third avenue and Bay Thirty-fourth street; running thence northerly and along the centre line of the blocks between Twenty-third avenue and Bay Thirty-fourth street to the southerly side of Eighty-sixth street; running thence easterly and along the southerly side of Eighty-sixth street to the point or place of beginning.

Fourth—That our report herein will be presented for confirmation to the Supreme Court of the State of New York, Second Department, at a Special Term thereof for the hearing of motions, to be held in the County Court-house, in the Borough of Brooklyn, in the City of New York, on the 5th day of April, 1905, at the opening of the Court on that day.

Dated BOROUGH OF BROOKLYN, THE CITY OF NEW YORK, January 20, 1905.

L. L. FAWCETT,
Chairman;
WILLIAM H. CONKLIN,
WALTER L. DURACK,
Commissioners.

JAMES F. QUIGLEY,
Clerk.
j20,f6

FIRST DEPARTMENT.

In matter of the application of The City of New York relative to acquiring title, wherever the same has not been heretofore acquired, to the lands and premises required for the opening and extending of RACHEL LANE (although not yet named by proper authority), from Goerck street to Mangin street, in the Thirtieth Ward, Borough of Manhattan, City of New York.

NOTICE IS HEREBY GIVEN THAT WE, the undersigned, were appointed by an order of the Supreme Court, bearing date the 23d day of November, 1904, and duly entered in the office of the Clerk of the County of New York, at his office in the Borough of Manhattan, in the City of New York, on the 25th day of November, 1904, a copy of which order was duly filed in the office of the Register of the County of New York, and indexed in the Index of Conveyances, Block No. 321 in Section 2, Commissioners of Estimate and Assessment, for the purpose of making a just and equitable estimate and assessment of the loss and damage, if any, or of the benefit and advantage, if any, as the case may be, to the respective owners, lessees, parties and persons respectively entitled unto or interested in the lands, tenements, hereditaments and premises required for the purpose by and in consequence of opening the above-mentioned street or avenue, the same being particularly set forth and described in the petition of The City of New York, and also in the notice of the application for the said order thereto attached, filed herein in the office of the Clerk of the County of New York on the 25th day of November, 1904; and a just and equitable estimate and assessment of the value of the benefit and advantage of said street or avenue so to be opened or laid out and formed, to the respective owners, lessees, parties and persons respectively entitled to or interested in the said respective lands, tenements, hereditaments and premises not required for the purpose of opening, laying out and forming the same, but benefited thereby, and of ascertaining and defining the extent and boundaries of the respective tracts or parcels of land to be taken or to be assessed therefor, and of performing the trusts and duties required of us by chapter 17, Title 4 of the Greater New York Charter, as amended, and the acts or parts of acts supplementary thereto or amendatory thereof.

All parties and persons interested in the real estate taken or to be taken for the purpose of opening the said street or avenue, or affected thereby, and having any claim or demand on account thereof, are hereby required to present the same, duly verified, to us, the undersigned Commissioners of Estimate and Assessment, at our office, 12th floor, Nos. 90 and 92 West Broadway, Borough of Manhattan, in the City of New York, with such affidavits or other proofs as the said owners or claimants may desire, within twenty days after the date of this notice.

And we, the said Commissioners, will be in attendance at our said office on the 10th day of February, 1905, at 11 o'clock in the forenoon of that day, to hear the said parties and persons in relation thereto. And at such time and place, and at such further or other time and place as we may appoint, we will hear such owners in relation thereto and examine the proofs of such claimant or claimants, or such additional proofs and allegations as may then be offered by such owner, or on behalf of The City of New York.

Dated BOROUGH OF MANHATTAN, NEW YORK City, January 14, 1905.

ARTHUR D. TRUAX,
LOUIS N. WHEALTON,
JAMES F. MCGOWAN,
Commissioners.

JOHN P. DUNN,
Clerk.
j14,f7

FIRST JUDICIAL DISTRICT.

In the matter of the application of The City of New York, acting by and through the Commissioner of Docks, relative to acquiring right and title to and possession of the wharfage rights, terms, easements, emoluments and privileges appurtenant to PIER, OLD NO. 11, EAST RIVER, in the Borough of Manhattan, City of New York, not now owned by The City of New York, and all right, title and interest in and to said pier or any portion thereof not now owned by The City of New York, and all wharfage rights, terms, easements, emoluments and privileges appurtenant to the easterly one-half part of all that certain bulkhead, dock or wharf

property on or near the southerly line of South street, in said borough and city, between the easterly side of Pier, old No. 10, and the westerly side of Pier, old No. 11, East river, not now owned by The City of New York, for the improvement of the water-front of The City of New York on the East river, pursuant to the plan heretofore adopted by the Board of Docks and approved by the Commissioners of the Sinking Fund.

NOTICE IS HEREBY GIVEN THAT WE, the undersigned, were appointed by an order of the Supreme Court, bearing date the 10th day of November, 1904, entered and filed in the office of the Clerk of the County of New York on the 21st day of November, 1904, Commissioners of Estimate and Assessment in the above-entitled proceeding for the purpose of making a just and equitable estimate of the loss and damage to the respective owners, lessees, parties and persons entitled to or interested in the wharf property, wharfage rights, terms, easements, emoluments and privileges hereinafter described and not now owned by The City of New York and situated in the Borough of Manhattan, in The City of New York, to be taken herein for the improvement of the water-front on the East river in the Borough of Manhattan, and which said wharf property, wharfage rights, terms, easements, emoluments and privileges so to be taken are described as follows:

Parcel "A."

Pier, old No. 11, or Old Slip Pier, at the foot of Old slip, bounded and described as follows: Beginning at a point where the westerly side of said Pier, old No. 11, intersects the present bulkhead, said point being distant 211.9 feet easterly from a point where the southerly prolongation of the easterly line of Cuyler's alley would intersect the bulkhead along the southerly line of South street, and running thence easterly along the northerly or inshore end of said Pier, old No. 11, and along the bulkhead in the rear of the same, on three courses: First, 6 feet; thence southerly in a line parallel with the westerly side of said pier 11 feet; then easterly 26 feet to the easterly side of said Pier, old No. 11; Thence southerly and along the easterly side of said pier 23.1 feet;

Thence easterly along an offset in the easterly side of said pier 2 feet;

Thence southerly and still along the easterly side of said pier 433 feet to the southerly or outer end of said pier;

Thence westerly and along the southerly end of said pier 37 feet to the westerly side of said pier;

Thence northerly and along the westerly side of said Pier, old No. 11, 469.5 feet to the point or place of beginning.

Together with all right, title and interest in and to said pier or any portion thereof not now owned by The City of New York.

Parcel "B."

The easterly one-half part of the bulkhead, dock or wharf property between Piers, old No. 10, and old No. 11, East river, described as follows:

Beginning at a point in the present bulkhead where the easterly line of Pier, old No. 10, or Old Slip Pier, West, as it existed before widening, intersects the same, said point being distant 102.6 feet, more or less, easterly from a point in the bulkhead where the southerly prolongation of the easterly line of Cuyler's alley intersects the same, and running thence easterly along the present bulkhead 109.3 feet to the westerly side of Pier, old No. 11, or Old Slip Pier.

All parties and persons interested in the said wharf property, wharfage rights, terms, easements, emoluments and privileges taken or to be taken for the said improvement of the water-front of The City of New York on the East river, or affected thereby, and having any claim or demand on account thereof, are hereby required to present the same duly verified to us, the undersigned Commissioners of Estimate and Assessment, at our office, Room 401, on the fourth floor of the building No. 258 Broadway, in The City of New York, Borough of Manhattan, with such affidavits or other proofs as the said owners or claimants may desire, within twenty days after the date of this notice, and we, the said Commissioners, will be in attendance at our office above specified, on the 6th day of February, 1905, at 10.30 o'clock in the forenoon of that day, to hear the said parties and persons in relation thereto, and at such time and place, or at such other or further times and places as we may appoint, we shall hear such owners in relation thereto, and examine the proofs of such claimant or claimants, or such additional proofs or allegations as may be then offered by such owners or on behalf of The City of New York.

Dated New York, January 13, 1905.
FREDERICK ST. JOHN,
JOHN C. FITZGERALD,
CHARLES D. O'CONNELL,
Commissioners.
JOSEPH M. SCHENCK,
Clerk.

j13,f3

SECOND DEPARTMENT.

In the matter of the application of The City of New York, relative to acquiring title to an addition to the APPROACH TO THE NEW VERNON AVENUE BRIDGE as laid out by the Board of Estimate and Apportionment on the 13th day of November, 1903, in the Seventeenth Ward in the Borough of Brooklyn, The City of New York.

NOTICE IS HEREBY GIVEN THAT WE, THE undersigned, were appointed by an order of the Supreme Court, made and entered herein on the 25th day of June, 1904, and duly filed in the office of the Clerk of Kings County, a copy of which order was filed in the office of the Register of the County of Kings on the 5th day of July, 1904, and indexed in the Index of Conveyances in Section 9, Block No. 2479, Commissioners of Estimate and Assessment for the purpose of making a just and equitable estimate of the loss or damage, if any, to the respective owners, lessees, parties and persons entitled to or interested in the lands and premises to be taken for the purpose of extending the said approach, as particularly described in the petition of The City of New York, filed with said order in the office of the Clerk of Kings County, and of performing the trusts and duties required of us by title 4 of chapter 17 of the Charter of The City of New York, and the acts or parts of acts supplementary thereto or amendatory thereof.

All parties and persons interested in the lands and premises taken or to be taken for the purpose of extending said approach, or affected thereby, and having any claim or demand on account thereof, are hereby required to present the same, duly verified, to us, the undersigned Commissioners of Estimate and Assessment, at our office, in the Bureau of Street Openings of the Law Department, No. 166 Montague street, Borough of Brooklyn, in The City of New York, with such affidavits or other proofs as the said owner or claimants may desire, within twenty days after date of this notice.

And we, the said Commissioners, will be in attendance at our said office on the 6th day of February,

1905, at 2 o'clock in the afternoon of that day, to hear the said parties and persons in relation thereto, and at such time and place, and at such further or other time and place as we may appoint, we will hear such owners in relation thereto, and examine the proofs of such claimant or claimants, or such additional proofs and allegations as may then be offered by such owner, or on behalf of The City of New York.

Dated BOROUGH OF BROOKLYN, THE CITY OF NEW YORK, January 12, 1905.
WM. B. HURD, JR.,
LOUIS L. HAPP,
GEORGE W. PALMER,
Commissioners.

JAMES F. QUIGLEY,
Clerk.

j12,f3

FIRST JUDICIAL DISTRICT.

In the matter of the application of The City of New York, acting by and through the Commissioner of Docks, relative to acquiring right and title to and possession of the wharfage rights, terms, easements, emoluments and privileges appurtenant to PIER, OLD NO. 36, OR MARKET SLIP PIER, WEST, EAST RIVER, in the Borough of Manhattan, City of New York, not now owned by The City of New York, and all right, title and interest in and to said pier, or any portion thereof, not now owned by The City of New York, and all wharfage rights, terms, easements, emoluments and privileges appurtenant to certain bulkheads, dock or wharf property on or near the southerly line of South street, in said Borough and City, lying on both the easterly and westerly sides of said Pier, old No. 36, or Market Slip Pier, West, not now owned by The City of New York, for the improvement of the water front of The City of New York on the East river, pursuant to the plan heretofore adopted by the Board of Docks and approved by the Commissioners of the Sinking Fund.

PURSUANT TO THE STATUTES IN SUCH case made and provided, notice is hereby given that an application will be made to a Special Term of the Supreme Court of the State of New York, in and for the First Judicial District, to be held in Part III. thereof, at the County Court-house, in The City of New York, Borough of Manhattan, on the 7th day of February, 1905, at the opening of the Court on that day, or as soon thereafter as counsel can be heard thereon, for the appointment of Commissioners of Estimate and Assessment in the above-entitled matter.

The nature and extent of the improvement hereby intended is the acquisition in the name of and for the benefit of The City of New York, for the execution of a certain plan for the improvement of the water front of The City of New York, pursuant to the statutes in such case made and provided, and determined upon by the Board of Docks on the 13th day of April, 1871, and approved by the Commissioner of the Sinking Fund on the 27th day of April, 1871, as altered and amended by the Board of Docks on the 30th day of December, 1898, which alteration and amendment was approved by the Commissioners of the Sinking Fund on the 3d day of February, 1899, and which said plan and alteration and amendment thereof are on file in the office of the Department of Docks and Ferries, of all the wharfage rights, terms, easements, emoluments and privileges not now owned by The City of New York and appurtenant to the following-described pier and bulkheads situated on the East river, in the Borough of Manhattan, City of New York, viz.:

Parcel "A."

Pier, old No. 36, or Market Slip, West, bounded and described as follows:

Beginning at a point in the southerly line of South street distant 174 feet westerly from a point where the southerly prolongation of the westerly line of Market Slip intersects the same, and running thence southerly and along the easterly side of Pier, old No. 36, 300 feet; thence westerly and along the outer end of said pier 42 feet to the westerly side of said pier; thence northerly and along the westerly side of said pier 300 feet to the southerly line of South street; thence easterly and along the southerly line of South street 42 feet to the point or place of beginning; together with all right, title and interest in and to said pier, or any portion thereof, not now owned by The City of New York.

Parcel "B."

The bulkhead, dock or wharf property lying on the westerly side of Pier, old No. 36, or Market Slip Pier, West, East river, bounded and described as follows:

Beginning at a point in the present bulkhead in the vicinity of the southerly line of South street distant 281 feet westerly from a point in the southerly line of South street where the southerly prolongation of the westerly line of Market Slip intersects the same, and running thence easterly along said bulkhead 65 feet to the westerly side of Pier, old No. 36, or Market Slip Pier, West.

Parcel "C."

The bulkhead, dock or wharf property lying on the easterly side of said Pier, old No. 36, or Market Slip Pier, West, bounded and described as follows:

Beginning at a point in the present bulkhead in the vicinity of the southerly line of South street distant 109 feet westerly from a point in the southerly line of South street where the southerly prolongation of the westerly line of Market Slip intersects the same, and running thence westerly along said bulkhead 65 feet to the easterly side of Pier, old No. 36, or Market Slip Pier, West.

Dated New York, January 24, 1905.
JOHN J. DELANY,
Corporation Counsel,
No. 2 Tryon Row,
Borough of Manhattan,
City of New York.

j26,f6

FIRST DEPARTMENT.

In matter of the application of The City of New York relative to acquiring title, wherever the same has not been heretofore acquired, to MONTGOMERY AVENUE (although not yet named by proper authority) between West One Hundred and Seventy-sixth street and West One Hundred and Seventy-seventh street, in the Twenty-fourth Ward, Borough of The Bronx, City of New York.

NOTICE IS HEREBY GIVEN THAT WE, the undersigned, were appointed by an order of the Supreme Court, bearing date the 23d day of November, 1904, and duly entered in the office of the Clerk of the County of New York, at his office, in the Borough of Manhattan, in The City of New York, on the 2nd day of November, 1904, a copy of which order was duly filed in the office of the Register of the County of New York and indexed in the Index of Conveyances, Block Nos. 2877 and 2878, Commissioners of Estimate and Assessment for the purpose of making a just and equitable estimate and assessment of the loss and damage, if any, or the benefit and advantage, if any, as the case may be, to the respective owners, lessees, parties and persons respectively entitled unto or interested in the lands, tenements, hereditaments and premises required for the purpose by and in consequence of opening the above-mentioned street or avenue, the same being particularly set forth and described in the petition of The City of New York, and also in the notice

of the application for the said order thereto attached, filed herein in the office of the Clerk of the County of New York, on the 25th day of November, 1904, and a just and equitable estimate and assessment of the value of the benefit and advantage of said street or avenue so to be opened or laid out and formed, to the respective owners, lessees, parties and persons respectively entitled to or interested in the said respective lands, tenements, hereditaments and premises not required for the purpose of opening, laying out and forming the same, but benefited thereby, and of ascertaining and defining the extent and boundaries of the respective tracts or parcels of land to be taken, or to be assessed therefor, and of performing the trusts and duties required of us by chapter 17, title 4 of the Greater New York Charter, as amended, and the acts or parts of acts supplementary thereto or amendatory thereof.

All parties and persons interested in the real estate taken or to be taken for the purpose of opening the said street or avenue, or affected thereby, and having any claim or demand on account thereof, are hereby required to present the same, duly verified, to us, the undersigned Commissioners of Estimate and Assessment, at our office, twelfth floor, Nos. 90 and 92 West Broadway, Borough of Manhattan, in The City of New York, with such affidavits or other proofs as the said owners or claimants may desire, within twenty days after the date of this notice.

And we, the said Commissioners, will be in attendance at our said office on the 11th day of February, 1905, at 11 o'clock in the forenoon of that day, to hear the said parties and persons in relation thereto. And at such time and place, and at such further or other time and place as we may appoint, we will hear such owners in relation thereto and examine the proofs of such claimant or claimants, or such additional proofs and allegations as may then be offered by such owner, or on behalf of The City of New York.

Dated BOROUGH OF MANHATTAN, NEW YORK CITY, January 16, 1905.
J. FRED. CRYER,
FRANK GASS,
JOHN A. HAWKINS,
Commissioners.

JOHN P. DUNN,
Clerk.

j16,f8

FIRST DEPARTMENT.

In matter of the application of The City of New York, relative to acquiring title, wherever the same has not been heretofore acquired, to the lands and premises required for the opening and extending of WEST ONE HUNDRED AND SIXTY-SEVENTH STREET (although not yet named by proper authority), from Amsterdam avenue to St. Nicholas avenue, in the Twelfth Ward, Borough of Manhattan, City of New York.

NOTICE IS HEREBY GIVEN THAT WE, THE undersigned, were appointed by an order of the Supreme Court bearing date the 23d day of November, 1904, and duly entered in the office of the Clerk of the County of New York, at his office, in the Borough of Manhattan, in The City of New York, on the 25th day of November, 1904, a copy of which order was duly filed in the office of the Register of the County of New York, and indexed in the Index of Conveyances, Block Nos. 2123 and 2124, Commissioners of Estimate and Assessment for the purpose of making a just and equitable estimate and assessment of the loss and damage, if any, or of the benefit and advantage, if any, as the case may be, to the respective owners, lessees, parties and persons respectively entitled unto or interested in the lands, tenements, hereditaments and premises required for the purpose by and in consequence of opening the above-mentioned street or avenue, the same being particularly set forth and described in the petition of The City of New York, and also in the notice of the application for the said order thereto attached, filed herein in the office of the Clerk of the County of New York on the 25th day of November, 1904; and a just and equitable estimate and assessment of the value of the benefit and advantage of said street or avenue so to be opened or laid out and formed, to the respective owners, lessees, parties and persons respectively entitled to or interested in the said respective lands, tenements, hereditaments and premises not required for the purpose of opening, laying out and forming the same, but benefited thereby, and of ascertaining and defining the extent and boundaries of the respective tracts or parcels of land to be taken or to be assessed therefor, and of performing the trusts and duties required of us by chapter 17, title 4 of the Greater New York Charter, as amended, and the acts or parts of acts supplementary thereto or amendatory thereof.

All parties and persons interested in the real estate taken or to be taken for the purpose of opening the said street or avenue, or affected thereby, and having any claim or demand on account thereof, are hereby required to present the same, duly verified, to us, the undersigned, Commissioners of Estimate and Assessment, at our office, twelfth floor, Nos. 90 and 92 West Broadway, Borough of Manhattan, in The City of New York, with such affidavits or other proofs as the said owners or claimants may desire, within twenty days after the date of this notice.

And we, the said Commissioners, will be in attendance at our said office on the 11th day of February, 1905, at 11 o'clock in the forenoon of that day, to hear the said parties and persons in relation thereto. And at such time and place, and at such further or other time and place as we may appoint, we will hear such owners in relation thereto and examine the proofs of such claimant or claimants, or such additional proofs and allegations as may then be offered by such owner, or on behalf of The City of New York.

Dated BOROUGH OF MANHATTAN, NEW YORK CITY, January 16, 1905.

THOMAS C. O'SULLIVAN,
W. J. K. KENNY,
PETER J. DOOLING,
Commissioners.

JOHN P. DUNN,
Clerk.

j16,f8

SECOND DEPARTMENT.

In the matter of the application of The City of New York, relative to acquiring title, wherever the same has not been heretofore acquired, to the lands and premises required for the opening and extending of HOYT AVENUE (although not yet named by proper authority), from Flushing avenue to the East river, in the First Ward, Borough of Queens, in The City of New York.

NOTICE IS HEREBY GIVEN THAT THE bill of costs, charges and expenses incurred by reason of the proceedings in the above-entitled matter will be presented for taxation to one of the Justices of the Supreme Court of the State of New York, Second Department, at a Special Term thereof, to be held for the hearing of motions, at the County Court-house, in the Borough of Brooklyn, in The City of New York, on the 10th day of February, 1905, at 10.30 o'clock in forenoon of that day, or as soon thereafter as counsel can be heard thereon; and that the said bill of costs, charges and expenses has been deposited in the office of the Clerk of the County of Queens, there to remain for and during the space of ten days, as required by the provisions of section 999 of the Greater New York Charter, as amended by chapter 466 of the Laws of 1901.

Dated BOROUGH OF MANHATTAN, NEW YORK, January 27, 1905.

HENRY B. KETCHAM,
SAMUEL TOBIAS,
Commissioners.

JOHN P. DUNN,
Clerk.

j27,f7

SECOND JUDICIAL DISTRICT.

In the matter of acquiring title by The City of New York to certain lands and premises situated on ARLINGTON AVENUE, ASHFORD STREET AND WARWICK STREET, in the Borough of Brooklyn, duly selected as the site for a public library, according to law.

NOTICE IS HEREBY GIVEN THAT IT IS the intention of the Corporation Counsel to make an application at a Special Term of the Supreme Court, to be held at Special Term for the hearing of motions, at the County Court-house, in the County of Kings, in The City of New York, on the 8th day of February, 1905, at the opening of the Court on that day, for the appointment of three disinterested citizens, residents of the Borough of Brooklyn, as Commissioners of Estimate and Appraisal, to ascertain and appraise the compensation to be made to the owners and all persons interested in the real property situated in the Borough of Brooklyn, in The City of New York, bounded and described as follows:

Beginning at a point at the intersection of the northerly side of Arlington avenue with the westerly side of Ashford street; running thence northerly 100 feet along the westerly side of Ashford street; running thence westerly and parallel with Arlington avenue 195 feet to the easterly side of Warwick street; running thence southerly along the easterly side of Warwick street 100 feet to the northerly side of Arlington avenue; running thence along the northerly side of Arlington avenue 195 feet to the point or place of beginning.

Dated New York, January 20, 1905.

JOHN J. DELANY,
Corporation Counsel,
No. 2 Tryon Row,
Borough of Manhattan,
New York City.

j27,f13

CHANGE OF GRADE DAMAGE COMMISSION.

TWENTY-THIRD AND TWENTY-FOURTH WARDS.

PURSUANT TO THE PROVISIONS OF CHAP-ter 337 of the Laws of 1891 and the Acts amendatory thereof and supplemental thereto, notice is hereby given that meetings of the Commissioners appointed under said Acts will be held at the office of the Commission, Room 118, No. 280 Broadway (Stewart Building), Borough of Manhattan, New York City, on Mondays, Wednesdays and Fridays of each week, at 2 o'clock P. M., until further notice.

Dated NEW YORK CITY, March 26, 1904.
WILLIAM E. STILLINGS,
CHARLES A. JACKSON,
OSCAR S. BAILEY,
Commissioners.

LAMONT McLOUGHLIN,
Clerk.

PROPOSALS FOR BIDS AND ESTIMATES FOR THE CITY OF NEW YORK.

NOTICE TO CONTRACTORS.

GENERAL INSTRUCTIONS TO BIDDERS.

The person or persons making a bid or estimate for any services, work, materials or supplies for The City of New York, or for any of its departments, bureaus or offices, shall furnish the same in a sealed envelope, indorsed with the title of the supplies, materials, work or services for which the bid or estimate is made, with his or their name or names and the date of presentation to the President or Board, or to the head of the Department at his or its office, on or before the date and hour named in the advertisement for the same, at which time and place the estimates received will be publicly opened by the President or Board or head of said Department and read, and the award of the contract made according to law as soon thereafter as practicable.

Each bid or estimate shall contain the name and place of residence of the person making the same, the names of all persons interested with him therein, and, if no other person be so interested, it shall distinctly state that fact; also, that it is made without any connection with any other person making an estimate for the same purpose, and is in all respects fair and without collusion or fraud, and that no member of the Board of Aldermen, head of a department, chief of a bureau, deputy thereof, or clerk therein, or other officer of The City of New York is, shall be or become interested, directly or indirectly, as contracting party, partner, stockholder, surety or otherwise in or in the performance of the contract, or in the supplies, work or business to which it relates, or in any portion of the profits, thereof. The bid or estimate must be verified by the oath, in writing, of the party or parties making the estimate that the several matters stated herein are in all respects true.

Each bid or estimate shall be accompanied by the consent, in writing, of two householders or freeholders in The City of New York, or of a guaranty or surety company duly authorized by law to act as surety, and shall contain the matters set forth in the blank forms mentioned below.

No bid or estimate will be considered unless, as a condition precedent to the reception or consideration of any proposal, it be accompanied by a certified check upon one of the State or National banks of The City of New York, drawn to the order of the Comptroller, or money to the amount of five per centum of the amount of the bond required, as provided in section 420 of the Greater New York Charter.

The certified check or money should not be inclosed in the envelope containing the bid or estimate, but should be either inclosed in a separate envelope addressed to the head of the Department, President or Board, or submitted personally upon the presentation of the bid or estimate.

For particulars as to the quantity and quality of the supplies, or the nature and extent of the work, reference must be made to the specifications, schedules, plans, etc., on file in the said office of the President, Board or Department.

No bid shall be accepted from or contract awarded to any person who is in arrears to The City of New York upon debt or contract, or who is a defaulter, as surety or otherwise, upon any obligation to the City.

The contract must be bid for separately.

The right is reserved in each case to reject all bids or estimates if it is deemed to be for the interest of the City so to do.

Bidders will write out the amount of their bids or estimates in addition to inserting the same in figures. Bidders are requested to make their bids or estimates upon the blank forms prepared and furnished by the City, a copy of which, with the proper envelope in which to inclose the bid, together with a copy of the contract, including the specifications, in the form approved by the Corporation Counsel, can be obtained upon application thereto at the office of the Department for which the work is to be done. Plans and drawings of construction work may also be seen there.