

# THE CITY RECORD.

VOL. XLIII. NUMBER 12920.

NEW YORK, WEDNESDAY, NOVEMBER 10, 1915.

PRICE, 3 CENTS.

## THE CITY RECORD.

OFFICIAL JOURNAL OF THE CITY OF NEW YORK.

Published Under Authority of Section 1526, Greater New York Charter, by the  
BOARD OF CITY RECORD.

JOHN PURROY MITCHEL, MAYOR.

LAMAR HARDY, CORPORATION COUNSEL.

WILLIAM A. PRENDERGAST, COMPTROLLER.

DAVID FERGUSON, SUPERVISOR.

Supervisor's Office, Municipal Building, 8th floor.

Published daily, at 9 a. m., except legal holidays, at Nos. 96 and 98 Reade street (north side), between West Broadway and Church street, New York City.

Subscription, \$9.30 per year, exclusive of supplements. Daily issue, 3 cents a copy.  
SUPPLEMENTS: Civil List (containing names, salaries, etc., of the City employees), Two Dollars; Official Canvass of Votes, 10 cents; Registry Lists, 5 cents each assembly district; Law Department Supplement, 10 cents; Annual Assessed Valuation of Real Estate, 25 cents each section; postage prepaid.

ADVERTISING: Copy for publication in the CITY RECORD must be received at least TWO (2) days before the date fixed for the first insertion; when proof is required for correction before publication, copy must be received THREE (3) days before the date fixed for the first insertion. COPY for publication in the corporation newspapers of Brooklyn must be received at least THREE (3) days before the date fixed for the first insertion.

Entered as Second-class Matter, Post Office at New York City.

## TABLE OF CONTENTS.

Accounts, Commissioners of— Results of an Examination of the Receipts and Disbursements of the Office of the Chamberlain for the Second Quarter of 1915.....	8584
Aldermen, Board of— Public Hearing by the Committee on Buildings .....	8565
Assessors, Board of— Completion of Assessments .....	8594
Bellevue and Allied Hospitals— Minutes of Meetings Held October 7 and 14, 1915 .....	8576
Proposals .....	8587
Bellevue and Allied Hospitals; Correction, Fire, Public Charities, Parks, Brooklyn; Water Supply, Gas and Electricity, Departments of— Proposals .....	8587
Board Meetings .....	8587
Bronx, Borough of— Proposals .....	8590
Brooklyn, Borough of— Proposals .....	8590
Changes in Departments, Etc.....	8577
Correction, Department of— Proposals .....	8590
Education, Department of— Auction Sale .....	8594
Proposals .....	8594
Estimate and Apportionment, Board of— Notice of Public Hearing, Franchise Matters .....	8590
Notice of Public Hearing, Public Improvement Matters .....	8592
Finance, Department of— Abstract of Transactions for Week Ended September 25, 1915.....	8578
Confirmation of Assessments .....	8589
Corporation Sales of Privilege.....	8588
Interest on City Bonds and Stock.....	8589
Notice of Sales of Tax Liens.....	8589
Report on Maintenance of Department of Correction in 1913 and 1914.....	8565
Sureties on Contracts .....	8589
Vouchers Received November 9, 1915 .....	8575
Warrants Made Ready for Payment November 9, 1915 .....	8572
Fire Department— Proposals .....	8588
Instructions to Bidders for Work to Be Done or Supplies to Be Furnished... Manhattan, Borough of— Proposals .....	8596
Municipal Civil Service Commission— Notices of Examinations .....	8588
Proposed Amendments to Classifications .....	8588
Notice to Bidders at Sales of Old Buildings, etc. ....	8596
Official Directory .....	8586
Parks, Department of— Proposals .....	8594
Police Department— Owners Wanted for Unclaimed Property .....	8587
Proposals .....	8587
Public Service Commission, First District— Calendar for the Week Commencing November 8, 1915 .....	8565
Invitation to Contractors .....	8589
Queens, Borough of— Local Board Meetings .....	8588
Proposals .....	8588
Report for the Quarter Ended June 30, 1915 .....	8579
Street Cleaning, Department of— Proposals .....	8588
Supreme Court, First Department— Filing Preliminary Abstracts .....	8594
Hearings on Qualifications .....	8594
Supreme Court, Second Department— Application for Appointment of Commissioners .....	8595
Filing Bill of Costs.....	8595
Filing Preliminary Abstracts .....	8595
Supreme Court, Ninth Judicial District— Filing Reports .....	8596
Taxation, Committee on— Public Hearing .....	8565
Taxes and Assessments, Department of— Notice to Property Owners .....	8589
Water Supply, Gas and Electricity, Department of— Proposals .....	8587

## COMMITTEE ON TAXATION.

Public Hearing by the Committee.

PUBLIC NOTICE IS HEREBY GIVEN that the Committee on Taxation will hold PUBLIC HEARINGS in the Board of Estimate Chamber, ROOM 16, CITY HALL, BOROUGH OF MANHATTAN, on the proposal to differentiate between the direct taxation of land and of buildings by reducing in whole or in part the tax rate on buildings as compared with that on land, at the following times:

Monday, November 8, 1915, at 2.30 p. m.  
Wednesday, November 10, 1915, at 2.30 p. m.  
Monday, November 15, 1915, at 2.30 p. m.  
Wednesday, November 17, 1915, at 8.00 p. m.  
Monday, November 22, 1915, at 2.30 p. m.  
Wednesday, November 24, 1915, at 2.30 p. m.

All persons interested are invited to attend.

LAURENCE ARNOLD TANZER, Executive Secretary, Committee on Taxation. n4,17

## BOARD OF ALDERMEN.

Public Hearing by the Committee on Buildings.

PUBLIC NOTICE IS HEREBY GIVEN that the Committee on Buildings of the Board of Aldermen will hold a public hearing in the Aldermanic Chamber, City Hall, Borough of Manhattan, on THURSDAY, NOVEMBER 11, 1915, at 2 o'clock p. m., on the following matters:

No. 2135. Ordinance relating to Fire Extinguishing Appliances.  
No. 2136. Ordinance relating to Miscellaneous Requirements.

(Both of these proposed ordinances may be found in the minutes of the Board of Aldermen published in the CITY RECORD of Thursday, October 28, 1915.)

All persons interested are invited to attend.

o28,n11 P. J. SCULLY, City Clerk and Clerk of the Board of Aldermen.

## PUBLIC SERVICE COMMISSION—FIRST DISTRICT.

No. 154 NASSAU STREET, NEW YORK CITY.

Calendar for the Week Commencing November 8, 1915.

Wednesday, November 10, 1915—10.30 A. M.—Room 305—Case No. 2019—Belt Line Railway Corporation and New York Central Railroad Company—"Delays to service on West Side Line"—Commissioner Hayward. 10.30 A. M.—Room 305—Case No. 2014—New York Central Railroad Company—Harlem Board of Commerce, complainant—"Construction of new station at 125th Street and Park Avenue, in place of present structure"—Commissioner Hayward. 11.00 A. M.—Room 310—Case No. 1715—Dry Dock, East Broadway and Battery Railroad Company—"Application for approval of issue of \$2,800,000 bonds"—Commissioner Williams.

Thursday, November 11, 1915—10.30 A. M.—Room 310—Case No. 2017—Manhattan and Queens Traction Corporation—South Side Civic Association, complainant—"Extension of line south of present terminus at Long Island Depot, Jamaica"—Commissioner Hayward. 11.00 A. M.—Room 305—Case No. 1756—Staten Island Rapid Transit Railway Company—"Alteration of grade crossing at Pennsylvania

Avenue, Rosebank"—Commissioner Cram. 11.00 A. M.—Room 305—Case No. 1797—Staten Island Rapid Transit Railway Company—"Alteration of grade crossing at Clifton Avenue and Maryland Avenue, Rosebank"—Commissioner Cram. 2.00 P. M.—Room 305—Case No. 2016—Long Island Railroad Company—"Regulations of train crews on passenger trains operated by electricity"—Both Commissions.

Friday, November 12, 1915—10.30 A. M.—Room 305—Case No. 1925—Long Island Railroad Company—"Rehearing as to equipment of subway type of cars operated on Atlantic Division with emergency lighting system"—Commissioner Williams. 12.15 P. M.—Room 305—Routes Nos. 50 and 36-37—"Opening of bids for installation of tracks"—Whole Commission.

Regular meeting of the Commission held Tuesday and Friday at 12.15 p. m.

Meeting of the Committee of the Whole held Tuesday, Wednesday, Thursday and Friday at 10.30 A. M.

## DEPARTMENT OF FINANCE.

Report on Maintenance of Department of Correction in 1913 and 1914.

October 20, 1915.

Hon. WILLIAM A. PRENDERGAST, Comptroller, The City of New York:

Dear Sir—Before entering into a discussion of the financial statements of the Department of Correction for the years 1913 and 1914, an attempt will be made to set forth briefly the history of correctional institutions in The City of New York. Much of the information given is taken from an article on "Old Prisons and Punishments" in "Historic New York."

### I. History of Correctional Institutions in Greater New York.

The first place of imprisonment is said to have been within the walls of old Fort Amsterdam. It appears to have been used chiefly for the maintenance of military discipline and the punishment of refractory Indians. There is no certainty that civil prisoners were ever confined there.

When the Stadt Huys was erected at the head of Coenties Slip in 1642 it did service as tavern, court, city hall and prison combined. The space set apart for prisoners was one small rear room on the first floor. In front of the building were the whipping post, the ducking stool and the stocks. A Provost Marshal, his duties fixed by ordinance, had charge of the jail. "He was to live in town, where a dwelling was provided for him. He was to visit the prison constantly, to feed and lock up the prisoners, and to be responsible for the keys and for the state of the locks, taking especial care that no file or rope or anything sharp be left on the premises."

The irons to be worn by each prisoner were determined when he was condemned, and could only be increased in case he proved dangerous.

Many of the persons committed to this prison were mutinous sailors. Here, too, were confined a number of Quakers because of their religious beliefs. It is related that one of them who attempted to preach was "fined and scourged, thrust into a cell, and chained to a wheelbarrow." Some of the penalties provided for small offenses would appear to the present generation to be very excessive.

Because of its unsound condition the first City Hall was sold in 1699, and the prison with its penitential paraphernalia removed to the new City Hall, situated in Wall Street where the United States Sub-Treasury now stands. The basement was reserved for ordinary offenders, the sub-basement for dangerous characters, and the attic for those held for debt. This remained the only prison of the City until about 1756.

In 1746, there were twenty-four hundred slaves in a total population of something less than twelve thousand, and the restraint put upon their movements and conduct was quite severe. Some of the new restrictions put upon the people generally in this period were a fine of ten shillings for working on the Lord's Day; one shilling for children playing upon the Sabbath; six shillings for the neglect of a householder to provide fire buckets or to keep them in proper condition, etc.

A new four-story prison was erected about 1756. It stood in the northeastern part of the present City Hall Park near the western terminus of the Brooklyn Bridge. At the time of its demolition, a few years ago, it was known as the Hall of Records, it having been the office of the Registrar for many years. When erected it was known as the New Gaol, and soon afterward as the Debtors' Prison. How harsh at this time were the laws pertaining to imprisonment for debt can be gathered from the statement in one of the histories of the City that "in the year 1788 nearly twelve hundred residents of the town, one in every twenty of its male population, went to jail for debt."

As by 1775 the prisoners had become so numerous as to overtax the capacity of the Debtors' Prison, a new jail, known as the Bridewell, was built between Broadway and the present City Hall. It was intended mainly for long-term prisoners. The first poorhouse was erected in 1736 about where the City Hall now stands. It became inadequate and a new one was erected in 1795 on the north side of the Park, facing Chambers Street. The rapid growth of the City made this an inappropriate site and in 1810 seven acres were purchased at Bellevue for a new building. It was completed in 1812. The inmates of the last-mentioned building were removed to Blackwell's Island about 1847, and the building converted into the Bellevue Hospital.

The Bridewell just referred to was torn down in 1838, and some of the stones therefrom employed in the construction of the Hall of Justice in Centre Street, soon to be known as "The Tombs."

The abolishment in part of imprisonment for debt and the erection of a State's Prison at Greenwich in 1797 for long-term convicts gave added space for short-term prisoners both in the Debtors' Prison and in the Bridewell.

About this time the severity of many of the sentences imposed for crime was lessened and attention was given to the reformation of the prisoners as well as to their punishment. Spacious workshops were accordingly erected at Greenwich. The principal trades were weaving, spinning, shoe-making, brush-making and carpentry. It is stated that the locksmith's art was most popular. For some time the new system promised to be very successful, but lax management and the inadaptation of the building to its purposes brought about less desirable conditions. The prisoners were gradually transferred to Sing Sing in 1828 and 1829 and in the latter year Greenwich Prison was destroyed. A new penitentiary erected on Blackwell's Island about 1828, Sing Sing Prison and later "The Tombs" gradually took the place of the Debtors' Prison, Greenwich Prison and the Bridewell.

In Brooklyn the cornerstone of the City Prison in Raymond Street was laid in August, 1836. The "penitentiary" (presumably, the Kings County Penitentiary), is said to have been occupied in January, 1854. This latter institution was demolished about 1907, its prisoners, together with the machinery and manufacturing industries, having been removed to the penitentiary on Blackwell's Island.

Document No. 1 of the Board of Assistants, May 23, 1831, printed by order of the Common Council, is the "Annual Report of the Superintendent of the Alms House, Bridewell and Penitentiary of the City of New York. It shows the number of persons in the various institutions on May 1, 1831: Alms House, 1,936; Bridewell 63; Penitentiary, 427; Bellevue Hospital, 335. Total, 2,761.

Chapter 283 of the Laws of 1845 made it "lawful for the Common Council of the City of New York to nominate and appoint one person to be an overseer of the poor thereof, who shall be known and distinguished as the 'commissioner of the alms house department,' and who shall have the same powers and authority as are now conferred by law upon the commissioners of the alms house and Bridewell of the City of New York. \* \* \*

A report of the Alms House Commissioner for the year 1848 contains the following statement of expenditures for supplies for that year:

"For the support of an average weekly number of 2,878 persons in the Alms House on Blackwell's Island, the branch on Randall's Island, and the "Colored Home" ..... \$111,376 35  
For the support of an average weekly number of 525 patients in Bellevue Hospital ..... 39,992 73



For the support of an average weekly number of 1,300 persons in the Nursery and Nursery Hospital on Randall's Island.....	42,260 07
For the support of an average weekly number of 419 patients in the Lunatic Asylum .....	32,660 59
For the support of an average weekly number of 845 persons in the Penitentiary, Penitentiary and Smallpox Hospitals.....	51,226 93
For the support of an average weekly number of 96 persons in the Colored Orphan Asylum .....	2,490 98
For the support of an average weekly number of 198 persons in the City Prison .....	9,718 50

Aggregate expenditure for indoors, for the support of an average weekly number of 6,261 persons.....	\$289,726 15
The sum of expenditure for the maintenance of Police Officers, County Jail, Harlem House of Detention, the old Alms House in the Park, and the distribution to the outdoor poor, is.....	113,581 68

Making the grand total of the year's cost, as per tables.....\$403,307 83"

In another table there is deducted from the total cost of the supplies for indoor support as given above, \$289,726.15, receipts of \$11,030.08, leaving a net cost for supplies for the year 1848 of \$278,696.07, or an average of 85.6 cents per week per person.

This table is shown principally, however, to bring out the fact that at this period the City Prisons and workhouse were under the jurisdiction of the Alms House Department.

Chapter 246 of the laws of 1849, passed April 6, 1849, provided that thereafter the Alms House Department should be controlled and managed by a board of ten governors named by the law, their successors to be elected.

By chapter 510 of the laws of 1860 the Alms House Department was abolished, and in its stead was created the Department of Public Charities and Corrections, at the head of which were to be four commissioners.

Section 4 of this chapter, quoted below, defines the scope of this new department:

"The department hereby created, is hereby empowered and directed to possess and exercise full and exclusive powers for the government, management, maintenance and direction of the several institutions and buildings, and premises and property and appurtenances thereto, which immediately preceding the appointment of the four commissioners aforesaid, were under control of the board of governors of the alms house, and especially of the alms house and work house, of the nurseries for poor and destitute children, and of the county lunatic asylum, and of the Potters' field, or other public burial place of the poor and strangers in the city and county of New York, and especially also of the penitentiary and city prison, and various prisons and houses of detention in said city, which are hereby particularly designated as the institutions of the public correction and charities provided for by this act. But the foregoing shall not relate to the house of refuge, nor the juvenile delinquent asylum, nor the house of detention of witnesses, nor the county or sheriff's jail."

In the Alms House report for the year 1848, the Commissioner has the following to say relative to the Penitentiary:

"This prison, to my regret, continues still to be the united habitation of the guilty felon and the unfortunate vagrant. Our laws, as yet, make no discrimination in providing for their condition, dissimilar as all know it to be, and unjust as it is to incarcerate together the poor and abandoned victim of poverty, and the convicted criminal. I had hoped that a House of Industry would have, before this, been furnished for the vagrant poor. In such a refuge, how many a wandering mendicant might be restored to a life of honorable usefulness, and personal pride and comfort. The reckless, dissipated and abandoned, would have an opportunity of being benefited by a salutary, and, perhaps, permanent reformation. This effect, however, can never be accomplished without the radical separation of the prisoner and vagrant, the association of whom, to serve out a term of confinement, should at once offer the strongest argument against so unnatural a process, and so unproductive a principle—thus leading to a thorough change in the law and its action."

"It will be remembered, that among the several reasons I have from time to time proposed for your action, this separation conspicuously stands—a prison is certainly not a proper place for a class of people who commit no crime, unless to be poor be acknowledged a criminal condition—yet how long have our authorities cruelly kept them in the closest communionship; simply because a poor person is arrested in the streets, or gives himself up for protection, and becomes an inmate by magisterial authority, is rather an inhuman and unsatisfactory reason—if reason it can be called—to incarcerate him with the felon; and I cannot but regret, that the Common Council have so long permitted this condition of our pauper and prison affairs to remain a blot upon their otherwise conceded liberal policy generously pursued."

Chapter 510 of the laws of 1860, quoted in part above, creating the Department of Charities and Corrections, retained these functions in one department, although section 11 of this chapter provides that so far as possible the paupers and criminals shall be kept separate "so that the novice in crime may not become contaminated by the evil example of, or by association and contact with, the more hardened and criminal." It was not until the enactment of chapter 912 of the laws of 1895 that they were legally separated.

Sections 4 and 5 of this chapter refer to the duties placed upon the new Department of Public Charities and the new Department of Correction:

"Section 4. The commissioners of public charities (3) shall be the head of the department of public charities of the City of New York. They shall have the general direction and charge of all hospitals, asylums, almshouses and other institutions belonging to the city or county of New York which are or shall be devoted to the care of the insane, the feeble-minded, the sick, the infirm and the destitute, except the hospital wards attached to the penitentiary and to other prisons and institutions under the direction of the Commissioner of Correction, and except such hospitals as are or may be established or conducted by the Department of Public Health, pursuant to law. They shall have all the authority concerning the care, custody and disposition of the insane, the feeble-minded, the sick, the infirm and the destitute which the Commissioners of Public Charities and Correction now have, and they shall be subject to the same duties and obligations in respect of such persons as the Commissioners are. It shall be the duty of the same Commissioners to keep and preserve a proper record of all persons who shall come under their care or custody and of the disposition made by them of such persons, with full particulars as to the name, age, sex, color and nativity of each, and in the case of minors, as to the names and residence of parents and their religious faiths, so far as ascertained, and the name, religious faith and residence of the institutions or families with whom they are placed, together with copies of any instruments of indenture executed by the said Commissioners. In the placing out, transfer, indenture or commitment of any child, such child shall, when practicable, be placed with or transferred, indentured or committed to an institution governed by persons of the same religious faith as the parents of the child, or to an individual of like religious faith. But the said Commissioners shall have no authority or duty in respect to any criminal or misdemeanor, or in respect of any institution devoted to the custody of such persons \* \* \*"

"Section 5. The Commissioner of Correction shall be the head of the Department of Correction of the City of New York. He shall have all the authority concerning the care, custody and disposition of all criminals and misdemeanants in the city and county of New York, which the Commissioners of Public Charities and Correction now have, and he shall be subject to the same duties and obligations in respect to such persons as the said Commissioners now are. But he shall have no authority and be subject to no obligation in respect of any destitute persons not charged with or convicted of any crime or misdemeanor. He shall have the general charge and direction of all prisons and other institutions for the care and custody of criminals and misdemeanants which belong or shall belong to the city and county of New York. Said department shall be authorized to demand and receive all fines imposed for intoxication and disorderly conduct in the city of New York in the manner and for the purposes now prescribed by law. The Commissioner of Correction may provide for the doing in the correctional institutions of any work, labor or service for the Department of Public Charities that may be required by the commissioners thereof, and may from time to time, in his discretion and upon the request of the Commissioners of Public Charities, detail and designate inmates of the workhouse to perform necessary work, labor and

service in and upon the grounds and buildings which are in the charge of the Commissioners of Public Charities, and said inmates of the workhouse when so employed shall at all times be under the personal oversight and direction of a workhouse keeper or keepers, but no inmate of the workhouse shall be employed in any capacity whatever in any ward of any hospital."

The present organization and functions of the Department of Correction are governed principally by sections 694 to 717 of the Greater New York Charter. The scope of the authority and duties of the Commissioner as set forth in section 695, quoted in part below, are very similar to those mentioned in section 5, chapter 912, of the laws of 1895, just referred to:

"Section 695. The Commissioner shall have jurisdiction over and it shall be his duty to take charge of and manage all institutions for the care and custody of criminals and misdemeanants which belong to or shall be hereafter acquired by the city of New York, except the house of refuge, the house of detention of witnesses \* \* \* incorporated societies for the prevention of cruelty to children and such places for the detention of prisoners or persons charged with crime as are by law placed under the charge of some other department, board or officer. The buildings now used as jails in the counties of Kings and Queens are hereby placed under the control and authority of the Commissioner; and all prisoners other than those detained by civil process, who by law are committed to the custody of the sheriffs of the counties of Kings and Queens, respectively, are hereby placed in the custody of the Commissioner. \* \* \* The Commissioners of the Sinking Fund shall \* \* \* designate and set aside any portion of these buildings or any other suitable buildings as common jails for the accommodation of prisoners detained by civil process held in the custody of such sheriffs, and such portions of buildings or other suitable buildings so designated and set aside shall be and remain under the separate control of the respective sheriffs of the counties aforesaid. \* \* \*"

Section 700, relative to the employment of inmates, provides:

"Every inmate of an institution under the charge of the Commissioner, whose age and health will permit, shall be employed in quarrying or cutting stone, or in cultivating land under the control of the Commissioner, or in manufacturing such articles as may be required for ordinary use in the institutions under the control of the Commissioner, or for the use of any department of The City of New York, or in preparing and building sea walls upon islands or other places belonging to The City of New York upon which public institutions now are or may hereafter be erected, or in public works carried on by any department of the City, or at such mechanical or other labor as shall be found from experience to be suited to the capacity of the individual. The articles raised or manufactured by such labor shall be subject to the order of and shall be placed under the control of the Commissioner, and shall be utilized in the institutions under his charge or in some other department of the City. All the lands under the jurisdiction of the Commissioner not otherwise occupied or utilized and which are capable of cultivation shall in the discretion of the Commissioner be used for agricultural purposes."

Section 701 provides that inmates of the correctional institutions may be detailed to perform work, labor and service for any other administrative department of the City, but must remain in the custody of the Department of Correction.

Sentences to the workhouse do not exceed six months and those to the penitentiary are rarely longer than one year.

Chapter 579 of the laws of 1915 authorizes the Board of Estimate and Apportionment to create in place of the Board of Parole a Parole Commission to consist of three members appointed by the Mayor, and *ex officio*, the Police Commissioner and the Commissioner of Correction. "The Commission is to have power to parole, conditionally release, discharge, retake or re-imprison (with certain exceptions and restrictions) inmates of any workhouse, reformatory or penitentiary under the control of the Department of Correction."

The Commissioner of Correction is also a member *ex officio* of the Board of Inebriety, together with the Commissioner of Public Charities, also *ex officio*, and five other members appointed by the Mayor.

The Board owns an 800-acre tract in Norwich, Orange County, to which persons addicted to the use of alcohol or drugs may be committed upon their own application or upon the petition of a relative.

## II. Institutions or Buildings Controlled in Whole or in Part by the Department of Correction.

The City's penal institutions are divided into five classes, namely:

1. *District Prisons* (For Detention of Arrested Persons)—
  - (a) Second District, 10th St. and 6th Ave.
  - (b) Third District, 69 Essex St.
  - (c) Fourth District, E. 57th St.
  - (d) Fifth District, 121st St. and Sylvan Pl.
  - (e) Sixth District, 161st St. and Brook Ave.
  - (f) Seventh District, W. 53rd St.
  - (g) Eighth District, Westchester.
2. *City Prisons* (For Detention of Persons Awaiting Trial and Detention of Convicted Prisoners)—
  - (a) 101 Centre St., Manhattan.
  - (b) 149 Raymond St., Brooklyn.
  - (c) Court Sq. and Jackson Ave., Queens.
3. *Workhouse* (For Detention of Misdemeanants)—
  - (a) Blackwell's Island.
  - (b) Hart's Island—Branch.
  - (c) Riker's Island—Branch.
4. *Reformatories* (For Detention of Boys Between the Ages of 14 and 25)—
  - (a) Hart's Island.
  - (b) New Hampton Farms.
5. *Penitentiary* (For Detention of Criminal Offenders)—
  - (a) Blackwell's Island.

At the Reformatory on Hart's Island the following trades are taught: Carpentry, Electric Wiring, Painting, Plumbing, Printing, Tailoring and Tinsmithing. Cement Blocks and Ice are Manufactured by the prisoners.

New Hampton Farms consists of a tract of 610 acres purchased by the City in 1913. Here agriculture is taught to the inmates. It is expected to develop this plant to a capacity of about 750 persons.

The following articles are manufactured at Blackwell's Island: Brushes and Dusters, Clothing and Knit Goods, Cylinder Brooms, Hair Mattresses and Pillows, House and Whisk Brooms, Iron Beds and Wire Mattresses, Printing and Bookbinding, Shoes and Slippers, Street and Stable Brooms.

A baker and butcher shop maintained here supplies all the penal institutions. Various garden products are also produced.

Most of the roads and walks of the various institutions are built and kept in condition by the prisoners.

The 1914 sales of prison-made articles yielded \$137,696.04.

## III. Organization.

The organization of the Department of Correction, the number of employees, their titles and the places of their assignment, as indicated by the Civil List of June 30, 1915, are given below:

EXECUTIVE—Commissioner, 1; Deputy Commissioner, 1; Secretary, 1; Private Secretary, 1; Inspector, 1; Clerks, 7; Stenographers and Typewriters, 2; Telephone Operator, 1; General Inspector, 1; Mechanical and Fuel Engineer, 1.

AUDITS, ACCOUNTS AND RECORDS—General Bookkeeper and Auditor, 1; Clerks, 6.

PURCHASE AND STORAGE OF SUPPLIES—General Storekeeper, 1; Purchasing Agent, 1; Clerks, 7; Butchers, 2; Bakers, 2; Orderlies, 4; Hospital Helpers, 4.

STEAMBOAT BUREAU—Pilots, 5; Engineers, 4; Mates, 3; Deckhands, 15; Orderlies, 3; Cook, 1; Fireman, 1; Stokers, 5.

CENTRAL STABLE—Fireman, 1; Hostler, 1; Drivers, 12.

CITY PRISON, BROOKLYN, STABLE—Drivers, 6; Orderly, 1.

WORKHOUSE, BLACKWELL'S ISLAND, STABLE—Driver, 1.

BRANCH WORKHOUSE, HART'S ISLAND, STABLE—Orderly, 1.

CITY PRISON, MANHATTAN—Warden, 1; Head Keeper, 2; Physician, 1; Physician Resident, 1; Apothecary, 1; Clerks, 3; Matrons, 5; Keepers, 48; Cooks, 2; Orderlies, 10; Hospital Helper, 1; Elevatorman, 1; Engineers, 3; Electrician, 1; Stokers, 3.

CITY PRISON, BROOKLYN—Warden, 1; Head Keeper, 1; Bookkeeper, 1; Physician, 1; Clerk, 1; Matrons, 3; Keepers, 19; Orderlies, 4; Hospital Helpers, 3; Cook, 1; Engineers, 3; Stokers, 3.



CITY PRISON, QUEENS—Warden, 1; Physician, 1; Clerk, 1; Keepers, 11; Matrons 2; Orderlies, 2; Cook, 1.

PENITENTIARY, BLACKWELL'S ISLAND—Warden, 1; Head Keeper, 1; Physicians, 2; Clerks, 3; Matrons, 2; Chaplain, 1; Keepers, 86; Shoemaker, 1; Elevatorman, 1; Hospital Helpers, 4; Orderlies, 2; Laundresses, 2; Mechanic's Helper, 1; Cook, 1; Nurse, 1; Engineers, 4; Stokers, 3; General Fireman, 1; Clerk, 1; Teachers, 2; Chief of Bertillon System, 1.

WORKHOUSE, BLACKWELL'S ISLAND—Warden, 1; Head Keeper, 1; Superintendent of Women, 1; Physician, 1; Apothecary, 1; Clerks, 2; Chaplains, 3; Matrons, 14; Keepers, 32; Trained Nurses, 3; Nurses, 5; Orderlies, 19; Hospital Helpers, 14; Cook, 1; Shoemaker, 1; Gardener, 1; Helper, Mechanic, 1; Mason, 1; Prison Registrar, 1; Engineers, 3; Stokers, 3; Tailor, 1; Wheelwright, 1; Carpenter, 1; Steam-fitter, 1; Finger Print Experts, 3.

BRANCH WORKHOUSE, RIKER'S ISLAND—Deputy Warden, 1; Head Keeper, 1; Physician, 1; Chaplain, 3; Keepers, 23; Orderlies, 3; Stoker, 1.

BRANCH WORKHOUSE, HART'S ISLAND—Warden, 1; Head Keeper, 1; Physician, 1; Chaplains, 3; Matrons, 2; Keepers, 20; Orderlies, 24; Hospital Helpers, 6; Cook, 1; Laundress, 1; Teacher, 1; Engineers, 3; Stokers, 4; Carpenter, 1.

NEW YORK CITY REFORMATORY, HART'S ISLAND—Overseers, 1; Keepers, 16; Gardener, 1; Hospital Helpers, 5; Orderly, 1; Cook, 1; Physician, 1; Nurse, 1; Instructors, 4; Cutter (Teacher), 1; Painter, 1; Tinsmith, 1.

NEW HAMPTON FARM—Farm Superintendent, 1; Farm Instructors, 6; Assistant Engineer, 1; Junior Engineer, 1; Instructor of Industries, 4; Cooks, 2.

Total number of employees, 636.

#### IV. Cost of Operation and Maintenance.

The cost of operation and maintenance of the Department of Correction for the years 1905 to 1914, inclusive, from tax levies and from special revenue bond funds was:

1905.....	\$863,404 61	1910.....	\$1,205,114 57
1906.....	971,169 08	1911.....	1,202,384 23
1907.....	1,025,054 23	1912.....	1,284,579 42
1908.....	1,222,814 97	1913.....	1,450,295 08
1909.....	1,276,611 76	1914.....	1,419,703 57

The expenditures of 1914 are \$556,298.96 or 64.46 per cent in excess of those of 1905.

The cost of operation and maintenance of the Department of Correction for the years 1913 and 1914, arranged according to budgetary classification, is as follows:

	1914.		1913.		
	Cost.	Percent- age of Total Cost.	Cost.	Percent- age of Total Cost.	Increase or *Decrease.
Personal Service .....	\$602,555 53	42.4	\$597,631 61	41.2	\$4,923 92
Supplies .....	515,782 59	36.3	547,173 87	37.7	*31,391 28
Equipment .....	96,369 14	6.8	97,357 13	6.7	*987 99
Materials .....	160,209 14	11.3	143,392 15	9.9	16,816 99
Contract or Open Order Service .....	43,232 93	3.1	63,957 01	4.4	*20,724 08
Contingencies .....	1,554 24	.1	783 31	.1	770 93
Totals .....	\$1,419,703 57	100	\$1,450,295 08	100	*\$30,591 51

The costs of operation and maintenance of the Department of Correction, arranged according to functions for the years 1913 and 1914, are as follows:

	1914.		1913.		
	Cost.	Percent- age of Total Cost.	Cost.	Percent- age of Total Cost.	Increase or *Decrease.
<i>a</i> General Administration...	\$58,154 68	4.1	\$54,132 41	3.7	\$4,022 27
<i>b</i> Transporting Persons and Materials .....	114,016 48	8.0	123,067 93	8.5	*9,051 45
<i>c</i> General Departmental Ac- tivities .....	17,329 85	1.2	13,169 07	.9	4,160 78
<i>d</i> Prison Service .....	1,116,947 81	78.7	1,146,647 49	79.1	*29,699 68
<i>e</i> Prison Industries .....	113,254 75	8.0	113,278 18	7.8	*23 43
Totals .....	\$1,419,703 57	100	\$1,450,295 08	100	*\$30,591 51

The cost of operation and maintenance of the Department of Correction for 1914, as shown above, was \$1,419,703.57, for the year 1913 it was \$1,450,295.08, showing a decrease in 1914 under 1913 of \$30,591.51 or 2.1 per cent. The item "Prison Industries" represents the cost of materials used in various articles manufactured at the Penitentiary for sale. In 1914 these materials cost \$113,254.75; in 1913, \$113,278.18. Deducting these amounts from the total expenditures for 1913 and 1914, the net expenditures for those years are \$1,337,016.90 and \$1,306,448.82 respectively, a decrease in 1914 of \$30,568.08 or 2.3 per cent.

From the above table it will be seen that the increases and decreases in the expenditures of 1914 as compared with those of 1913 are as follows:

Increases.	
General Administration .....	\$4,022 27
General Departmental Activities .....	4,160 78

Total Increases .....

Decreases.	
Transporting Persons and Materials .....	\$9,051 45
Prison Service .....	29,699 68
Prison Industries .....	23 43

Total Decreases .....

The percentage relation of the cost of the various functions to the cost of all the functions in 1913 and 1914 is shown below:

Function.		1914.		1913.		Increase or *Decrease.
		1914.	1913.	1914.	1913.	
Prison Service .....	78.7	29.1	*.4			
Transporting Persons and Materials .....	8.0	8.5	*.5			
Prison Industries .....	8.0	7.8	.2			
General Administration .....	4.1	3.7	.4			
General Departmental Activities .....	1.2	.9	.3			

The decreases in the first two items may be due in a measure to the increase in the general administration charges.

#### (a) GENERAL ADMINISTRATION.

The cost of General Administration for each of the years 1913 and 1914 is made up as follows:

	1914.		1913.		Increase or *Decrease.
	Total Cost.	Percent- age of Total Cost.	Total Cost.	Percent- age of Total Cost.	
Executive .....	\$28,472 11	48.9	\$22,339 56	41.3	\$6,132 55
Audit and Accounts.....	11,219 78	19.3	12,848 15	23.7	*1,628 37
Purchase and Storage of Supplies .....	13,115 36	22.6	12,443 82	23.0	671 54
Undistributed Expense ..	5,347 43	9.2	6,500 88	12.0	*1,153 45
Totals .....	\$58,154 68	100	\$54,132 41	100	\$4,022 27

Below are given the chief changes in the above items:

#### Personal Service.

1914.		1913.		Increase or *Decrease.
Executive .....	\$25,848 33	\$21,542 52	\$4,305 81	
Audit and Accounts.....	9,617 00	12,248 92	*2,631 92	
Purchase and Storage of Supplies.....	10,952 26	10,027 87	924 39	
Undistributed Expense .....	772 50	1,290 00	*517 50	
Totals .....	\$47,200 09	\$45,109 31	\$2,090 78	

Of the increase in "Executive," \$2,507.32 is chargeable to the "Bureau of Registration and Passes."

#### Operation.

1914.		1913.		Increase or *Decrease.
Executive .....	\$1,789 00	\$634 43	\$1,154 57	
Audit and Accounts .....	846 64	339 53	507 11	
Purchase and Storage of Supplies.....	1,503 67	1,803 95	*300 28	
Undistributed Expense .....	4,343 16	4,853 74	*510 58	
Totals .....	\$8,482 47	\$7,631 65	\$850 82	

These items include Supplies, Traveling Expenses, Delivery Charges, Supper Moneys, Tabulating Machines, Telephone Service, etc. The Undistributed Expense is made up largely of the last-named item.

#### Maintenance.

1914.		1913.		Increase or *Decrease.
Executive .....	\$834 78	\$163 61	\$671 17	
Audit and Accounts.....	756 14	465 51	290 63	
Purchase and Storage of Supplies.....	649 43	597 00	52 43	
Undistributed Expense .....	231 77	254 35	*22 58	
Totals .....	\$2,472 12	\$1,480 47	\$991 65	

#### General Administration Summary, 1914.

#### Operation.

	Total	Percent- age of Total Cost
Personal Service .....	\$47,200 09	81.16
Operation—other Expenses .....	8,482 47	14.59
Maintenance .....	2,472 12	4.25
Total .....	\$58,154 68	100.00

In connection with "General Administration" there was an average of 38 employees in 1914 as compared with an average of 33 employees in 1913.

The percentage relation of the cost of purchasing, storing and distributing stores in 1913 and 1914 to the total amount of stores disbursed in these years follows:

1914.		1913.		Increase or *Decrease.
Value of Stores Disbursed .....	\$532,823 73	\$583,539 24	\$50,715 51	
Expenses of Purchase and Distribution.....	13,115 36	12,443 82	671 54	
Percentage of Expense Incurred to Amount Dis- tributed .....	2.46	2.34	.12	

#### (b) TRANSPORTING PERSONS AND MATERIALS.

The cost of "Transporting Persons and Materials" for each of the years 1913 and 1914 is stated as follows:

	1914.		1913.		Increase or *Decrease.
	Total Cost.	Percent- age of Total Cost.	Total Cost.	Percent- age of Total Cost.	
Operation and Maintenance of Automobiles and Other Motor Vehicles .....	\$7,465 84	6.5	\$6,171 21	5.0	\$1,294 63
Operation and Maintenance of Departmental Stables .....	38,623 06	33.9	37,820 88	30.7	802 18
Operation and Maintenance of Steamers and Launches .....	65,791 77	57.7	78,359 74	63.7	*12,567 97
Operation and Maintenance of Piers and Docks .....	2,135 81	1.9	716 10	.6	1,419 71
Totals .....	\$114,016 48	100	\$123,067 93	100	*\$9,051 45

#### Automobile Service.

The cost of the automobile service for 1913 and 1914 as shown by the Department of Correction was as follows:

1914.		1913.	
Cost of Automobile Service.....	\$7,465 84	\$6,171 21	
Less Automobiles Purchased.....	3,087 00	3,595 00	
Cost of Operating and Maintaining.....	\$4,378 84	\$2,576 21	

—made up as below:

1914.		1913.		Increase or *Decrease.
Personal Service.....	\$2,200 00	\$1,514 01	\$685 99	
Other Operation Expenses.....	610 63	463 01	147 62	
Maintenance .....	1,568 21	599 19	969 02	
Totals .....	\$4,378 84	\$2,576 21	\$1,802 63	

#### Automobiles Operated.

1914.		1913.	
Miles Run .....	13,860	8,066	
Operating Cost Per Mile.....	\$ .203	\$ .245	
Total Cost Per Mile.....	\$ .315	\$ .319	
Gallons of Gasoline Consumed .....	2,516	1,257	
Miles Per Gallon of Gasoline.....	5.51	6.42	

The cost of the automobile service has increased in about the same proportion as the increase in the miles run, or about 70 per cent. Due apparently to heavier repairs to the old car in 1914 than in 1913 and to repairs, etc., to the new car put into service on September 10, 1913, and the addition of a third car in 1914, the maintenance charges show an increase of 160 per cent.

#### Stable Service.

The stables maintained by the Department of Correction at various points and their cost during 1913 and 1914 follow:



	1914.	1913.	Increase or *Decrease.
<i>Stable.</i>			
516 East 20th Street, Manhattan.....	\$19,179 02	\$17,897 20	\$1,281 82
149 Raymond Street, Brooklyn.....	10,284 39	9,973 74	310 65
Blackwell's Island.....	3,165 80	3,143 50	22 30
Hart's Island.....	2,894 45	2,562 21	332 24
Riker's Island.....	1,308 12	1,151 76	156 36
Totals.....	\$36,831 78	\$34,728 41	\$2,103 37
New Stable at Hampton Farms in 1914.....	\$1,655 67	.....	.....
.....	\$38,487 45	\$34,728 41	.....
Brooklyn Garage.....	135 61	292 47	.....
Horses Purchased.....	.....	2,800 00	.....
Totals.....	\$38,623 06	\$37,820 88	.....

The first five items are on a comparable basis and show an increased cost in 1914, as compared with 1913, of \$2,103.37, or slightly over 6 per cent. For this purpose, the other items included by the Department of Correction are for obvious reasons disregarded.

The expenses of these five stables are grouped below by "Personal Service," etc.

	1914.	1913.	Increase or *Decrease.
Operation—Personal Service.....	\$20,188 40	\$19,506 66	\$681 74
Operation—Other Expenses.....	13,538 04	12,988 66	549 38
Maintenance.....	3,105 34	2,233 09	872 25
Totals.....	\$36,831 78	\$34,728 41	\$2,103 37

The increase in the five stables here represented for 1913 to 1914 is slightly over 6 per cent.

It is possible to give for the following stables for 1914 the cost per active horse-day:

	East 20th Street	Raymond Street	Riker's Island
Total Cost, as per Statement of Department of Correction.....	\$19,179 02	\$10,284 39	\$1,308 12
Less Wages of Drivers.....	10,697 23	5,952 78	.....
Total Stable Costs.....	\$8,481 79	\$4,331 61	\$1,308 12
Active Horse-days.....	4963	3468	2294
Cost per Active Horse-day.....	\$1.71	\$1.25	\$0.57

Only the first two stables are comparable, as the labor at the Riker's Island stable is performed by prisoners. The personal service at the other two stables considered was:

East 20th Street—Raymond Street.

	Wages	Cost per Active Horse-day	Wages	Cost per Active Horse-day
Foreman.....	\$1,200 00	\$0 24	.....	.....
Stablemen.....	900 00	18	\$480 00	\$0 14
Totals.....	\$2,100 00	\$0 42	\$480 00	\$0 14

The comparison is greatly in favor of the Raymond Street stable, despite the fact that a number of the horses charged to the East 20th Street stable are boarded.

Steamboat and Launch Service.

Below are listed the vessels operated by the Department of Correction in 1913 and 1914 in connection with its various institutions, also the cost of operating and maintaining these vessels in the same years:

	1914	1913
Steamer "Correction".....	\$34,863 96	\$15,189 98
Steamer "Massasoit".....	13,224 16	11,175 38
Steamer "Hart's Island".....	1,678 58	678 40
Steamer "Riker's Island".....	12,972 04	2,816 83
Launch "J. V. Whitney".....	3,053 03	802 40
Launch "Coggey".....	.....	36 15
General Expenses—All Steamers.....	.....	47,660 60
Totals.....	\$65,791 77	\$78,359 74

It is impossible to compare the cost of the individual vessels for 1913 and 1914 owing to the lack of distribution of the "personal service" (pilots, engineers, firemen, deckhands, etc.), this cost being included in the 1913 expenses in the item "General Expenses—All Steamers, \$47,660.60."

These figures represent a decrease in the cost of this function from \$78,359.74 in 1913 to \$65,791.77 in 1914, or \$12,567.97. Representing, as it does, a decrease of 19.1 per cent., this reduction is very gratifying.

Practically all the heavy freight is now carried by the "Correction." The "Hart's Island" is a reserve boat for the City Island-Hart's Island service. The "Massasoit" was transferred to the Department of Charities on June 30, 1914.

The cost of operating and maintaining the respective vessels in 1914, the active-day's service, and the cost per active-day's service, follow:

Vessel.	Cost of Operation and Maintenance.	Active Day's Service.	Cost Per Active Day's Service.
Steamer "Correction".....	\$34,863 96	296	\$117 78
Steamer "Massasoit".....	13,224 16	91	145 32
Steamer "Hart's Island".....	1,678 58	86	19 52
Steamer "Riker's Island".....	12,972 04	279	46 49
Launch "Whitney".....	3,053 03	319	9 57
Total cost, 1914.....	\$65,791 77	1,071	\$61 43
Total cost, 1913.....	\$78,359 74	1,262	\$62 09

The number of passengers carried in these vessels in 1914, visitors and prisoners, was 143,941. The freight carried was estimated at 15,397 tons.

Dock Service.

For the operation and maintenance of the dock at the foot of East 26th Street, the following figures are given:

	1914.	1913.	Increase or *Decrease.
Operation—Personal Service.....	\$2,135 81	\$600 00	\$1,535 81
Operation—Other Expenses.....	.....	12 60	*12 60
Maintenance.....	.....	103 50	*103 50
Totals.....	\$2,135 81	\$716 10	\$1,419 71

\*The wages of deckhands were charged in 1914 to dock service; in 1913 to steamer service.

Other docks used by the Department of Correction are: Blackwell's Island Penitentiary, 4; Workhouse, 3; Riker's Island Branch Workhouse, 2; Hart's Island Branch Workhouse and Reformatory, 2; Fordham Street Dock, City Island.

(c) GENERAL DEPARTMENTAL ACTIVITIES.  
The cost of the "General Departmental Activities" for each of the years 1913 and 1914 was as follows:

	1914.		1913.		Increase or *Decrease.
	Total Cost.	Percent- age of Total Cost.	Total Cost.	Percent- age of Total Cost.	
Bertillon System.....	\$1,561 77	9.0	\$1,521 10	11.6	\$40 67
Finger Print System.....	1,237 56	7.1	1,213 21	9.2	24 35
Maintenance of Fire Co., Blackwell's Island.....	1,145 23	6.6	1,263 52	9.6	*118 29
Quarry, Blackwell's Island.....	2,420 31	14.0	1,803 48	13.7	616 83
Bakery, Blackwell's Island.....	3,178 20	18.3	2,559 79	19.4	618 41
Butcher Shop, Blackwell's Island.....	3,398 48	19.6	3,309 18	25.1	89 30
Cement Block Industry, Hart's Island.....	741 30	4.3	610 00	4.6	131 30
Ice Plant, Hart's Island....	3,647 00	21.1	888 79	6.8	2,758 21
Totals.....	\$17,329 85	100	\$13,169 07	100	\$4,160 78

The increase here of \$4,160.78 is due principally to the increased cost of General Plant Equipment in the Quarry and the Bakery at Blackwell's Island and in the Ice Plant at Hart's Island. The figures include no charges for materials or supplies for the Bakery and the Ice Plant, so that unit costs of manufacture cannot be given. Unit costs of the other items follow:

	1914	1913	Unit	Cost
Number of Finger Print Records Made.....	15,750	10,990	\$0.078	\$0.110
Number of Bertillon Records Made....	2,623	2,397	.595	.634
Pounds of Bread Baked.....	3,144,696	3,149,576	.0187	.0174
Pounds of meat cut up and delivered..	1,518,637	1,828,317	.002	.002
Number of Cement Blocks Made.....	5,748	7,067		
Number of Cement Bricks Made.....	32,143	27,145	.019	.017

(d) PRISON SERVICE.  
The direct cost of operation and maintenance of "Prison Service" in the various prisons for each of the years 1913 and 1914 according to functions are as follows:

	1914.		1913.		Increase or *Decrease.
	Total Cost.	Percent- age of Total Cost.	Total Cost.	Percent- age of Total Cost.	
Administration.....	\$55,448 67	5.0	\$49,496 11	4.3	\$5,952 56
Fixed Charges and Con- tributions.....	4,092 81	.4	5,744 30	.5	*1,651 49
Medical and Surgical Ser- vice.....	23,866 54	2.1	21,719 01	1.9	2,147 53
Kitchen and Dining Room Service.....	378,788 43	33.9	393,729 76	34.4	*14,941 33
General Care of Prisoners (Including Housekeep- ing).....	426,357 86	38.2	436,595 47	38.1	*10,237 61
Laundry.....	9,312 14	.8	8,975 54	.8	336 60
Light, Heat and Power Plant.....	155,462 25	13.9	164,307 33	14.3	*8,845 08
Maintenance and General Equipment.....	7,383 81	.7	7,603 90	.7	*220 09
Maintenance of Structures	39,178 20	3.5	46,205 28	4.0	*7,027 08
Maintenance of Grounds.	8,260 14	.7	6,056 80	.5	2,203 34
Industrial and Education- al Shops.....	8,796 96	.8	†6,213 99	.5	2,582 97
Totals.....	\$1,116,947 81	100	\$1,146,647 49	100	*\$29,699 68

†The cost of the Industrial and Educational Shops for the first 6 months of 1913 is included in the General Care of Prisoners.

The "Prison Service," as would naturally be expected, is the most expensive of all the functions of the Department of Correction, comprising 78.7 per cent. of the total expenditures in 1914.

The 1914 expenditures for this function, as compared with those of 1913, show a saving of \$29,699.68, or 2.6 per cent. The chief increase is in the item "Administration," \$5,952.56. The institutional costs most affected are:

	Personal Service.
City Prison, 101 Centre Street.....	\$1,600 16
Blackwell's Island Workhouse.....	861 46
Blackwell's Island Penitentiary.....	337 76
Hart's Island Reformatory.....	700 00
Riker's Island Workhouse.....	450 00
Carfares, Traveling Expenses, Expenses and Deliveries.....	1,533 93
Miscellaneous.....	469 25
Total increase.....	\$5,952 56

COST OF INDIVIDUAL PRISONS.

The direct cost of operation and maintenance of Prison Service in the individual prisons for each of the years 1913 and 1914 is as follows:

	1914.		1913.		Increase or *Decrease.
	Total Cost.	Percent- age of Total Cost.	Total Cost.	Percent- age of Total Cost.	
<i>City Prisons.</i>					
101 Centre St., Manhattan.....	\$145,756 03	13.0	\$165,527 15	14.4	*\$19,771 12
149 Raymond St., Brook- lyn.....	82,408 17	7.4	83,580 36	7.3	*1,172 19
Court Sq. and Jackson Ave., Queens.....	39,108 24	3.5	47,511 02	4.1	*8,402 78
<i>Workhouse.</i>					
Blackwell's Island.....	228,938 31	20.5	217,339 42	18.9	11,598 89
Hart's Island, Branch....	138,290 14	12.4	158,769 60	13.8	*20,479 46
Riker's Island Branch....	55,351 01	4.9	47,812 80	4.2	7,538 21
<i>Reformatories.</i>					
Hart's Island.....	82,547 09	7.4	84,204 58	7.3	1,657 49
New Hampton Farms....	11,613 01	1.0	.....	.....	11,613 01
Penitentiary—Blackwell's Island.....	255,883 40	22.9	263,485 00	22.9	*7,601 60
Brooklyn Disciplinary Training School.....	169 28	.....	.....	.....	169 28
<i>District Prisons.</i>					
General Expenses.....	5,442 16	.5	54,765 15	4.8	*49,322 99
2d District, 10th St. and 6th Ave.....	24,040 84	2.2	9,036 46	.8	15,004 38
3rd District, 69 Essex St. 4th District, E. 57th St..	3,415 52	.3	73 55	.....	3,341 97
	12,354 56	1.1	2,974 02	.3	9,380 54



	1914.		1913.		Increase or *Decrease.
	Total Cost.	Percent- age of Total Cost.	Total Cost.	Percent- age of Total Cost.	
5th District, 121st St. and Sylvan Pl. ....	14,871 51	1.4	6,299 44	.6	8,572 07
6th District, 161st St. and Brook Ave. ....	2,495 73	.2	95 68	...	2,400 05
7th District, W. 53d St. ..	12,987 98	1.2	5,136 52	.6	7,851 46
8th District, Main St., Westchester .....	1,274 83	.1	36 74	...	1,238 09
Totals .....	\$1,116,947 81	100	\$1,146,647 49	100	*\$29,699 68

\*Relative to the increases shown above, it may be said that practically all of those pertaining to the District Prisons arise out of the fact that in 1913 the cost of the General Care of Prisoners was not distributed to the individual prisons while in 1914 it was.

The Brooklyn Disciplinary Training School has been discontinued. The charge in 1914 is in connection with the dismantling of its buildings.

The remaining increases of moment are detailed below:

Workhouse, Blackwell's Island, \$11,598.89.

	1914.	1913.	Increase or *Decrease.
Administration .....	\$8,121 53	\$7,371 73	\$749 80
Fixed Charges and Contributions .....	724 39	323 21	401 18
Medical and Surgical Service .....	7,547 00	5,329 84	2,217 16
Kitchen and Dining Room .....	88,860 13	87,219 97	1,640 16
General Care of Prisoners (Including Housekeep- ing) .....	84,739 70	81,306 48	3,433 22
Laundry .....	1,833 72	1,793 76	39 96
Light, Heat and Power Plant .....	26,595 05	26,848 90	*253 85
Maintenance of General Equipment .....	1,344 39	810 36	534 03
Maintenance of Structures .....	7,301 35	4,737 67	2,563 68
Maintenance of Grounds .....	1,871 05	1,597 50	273 55
Totals .....	\$228,938 31	\$217,339 42	\$11,598 89

Workhouse, Riker's Island Branch, \$7,538.21.

	1914.	1913.	Increase or *Decrease.
Administration .....	\$2,872 82	\$2,345 09	\$527 73
Medical and Surgical Service .....	1,371 07	1,850 51	*479 44
Kitchen and Dining Room .....	16,964 46	17,957 79	*993 33
General Care of Prisoners (Including House- keeping) .....	19,228 65	17,194 28	2,034 37
Laundry .....	390 58	275 45	115 13
Light, Heat and Power Plant .....	6,967 20	4,807 93	2,159 27
Maintenance of General Equipment .....	908 11	857 34	50 77
Maintenance of Structures .....	6,616 12	1,999 81	4,616 31
Maintenance of Grounds .....	32 00	524 60	*492 60
Totals .....	\$55,351 01	\$47,812 80	\$7,538 21

Reformatory, New Hampton Farms, \$11,613.01.

This is a new institution established in 1914. The heavy decrease at the Hart's Island Reformatory is probably due in part to the transfer of a number of the inmates to this new reformatory.

Preliminary to entering into further detail as to the costs of the various prisons, the total costs for 1913 and 1914 to be compared are shown below:

	1914.	1913.
Total costs .....	\$1,419,703 57	\$1,450,295 08
Less:		
Prison industries .....	113,254 75	113,278 18
Expenses in connection with Brooklyn Disciplinary Training School .....	169 28	.....
Total Deductions .....	\$113,424 03	\$113,278 18
Amount Distributed by Prisons .....	\$1,306,279 54	\$1,337,016 90

These latter totals are made up as follows:

	1914.	1913.
General Administration .....	\$58,154 68	\$54,132 41
Transporting Persons and Materials .....	114,016 48	123,067 93
General Departmental Activities .....	17,329 85	13,169 07
Total Indirect Charges .....	\$189,501 01	\$190,369 41
Total Direct Charges .....	1,116,778 53	1,146,647 49
Total Charges, All Prisons .....	\$1,306,279 54	\$1,337,016 90

The decrease in the total direct charges was \$30,737.36, or 2.31 per cent, while the decrease in the total indirect charges was but \$868.40, or 0.45 per cent.

The direct charges per prison in 1914 and 1913 are shown on a previous page; the indirect charges per prison follow:

Indirect Costs, All Prisons, 1913 and 1914.

	1914.	1913.	Increase or *Decrease.
City Prison, Manhattan .....	\$21,118 89	\$21,183 68	*\$64 79
City Prison, Brooklyn .....	19,965 75	19,508 34	457 41
City Prison, Queens .....	5,361 85	5,212 55	149 30
Workhouse, Blackwell's Island .....	36,750 05	37,939 01	*1,188 96
Workhouse, Hart's Island .....	26,814 32	25,125 23	1,689 09
Workhouse, Riker's Island .....	10,016 54	7,752 38	2,264 16
Reformatory, Hart's Island .....	17,755 18	13,475 78	4,279 40
Reformatory, New Hampton Farms .....	2,019 75	.....	2,019 75
Penitentiary, Blackwell's Island .....	42,555 93	52,575 20	*10,019 27
District Prisons, Districts 2, 3, 4, 5, 6, 7, 8. ....	7,142 75	7,597 24	*454 49
Totals .....	\$189,501 01	\$190,369 41	\$868 40

Following are presented tabulations showing by individual prisons the average daily census of Prisoners and Employees, the Average Direct, Indirect and Total Cost of Maintaining Each Prisoner, and the Cost of Food Per Prisoner—Day, and per Employee—Day.

City Prison, 101 Centre Street, Manhattan.

	1914.	1913.	Increase or *Decrease.
Average Daily Census of Prisoners .....	720	684	36
Total Number of Prison Days .....	262,776	249,537	13,239
Total Direct Cost .....	\$145,756 03	\$165,527 15	*\$19,771 12
Total Indirect Cost .....	21,118 89	21,183 68	*64 79
Total Cost .....	\$166,874 92	\$186,710 83	*\$19,835 91

	1914.	1913.	Increase or *Decrease.
Average Direct Cost per Prisoner per Diem .....	\$0.5546	\$0.6633	*\$0.1087
Average Indirect Cost per Prisoner per Diem .....	.0804	.0849	*.0045
Total Cost per Prisoner per Diem .....	\$0.6350	\$0.7482	*\$0.1132
Cost of Food for Prisoners .....	\$38,974 43	\$37,599 84	\$1,374 59
Number of Meals (3 per day) Served Prisoners .....	788,328	748,611	40,099
Average Cost of Food per Prisoner per Diem .....	\$0.1483	\$0.1506	*\$0.0023
Cost of Food for Employees .....	4,056 14	7,309 10	*3,252 96
Average Daily Census of Employees .....	79	79	.....
Total Number of Employees 3-Meal Days, In- cluding Extra Days in Families of Warden, etc., if any .....	10,662	28,702	*18,040
Number of Meals Served Employees (Estimated) .....	31,986	86,106	54,120
Average Cost of Food per Employee per Diem .....	\$0.3804	\$0.2546	*\$0.1258

City Prison, 149 Raymond Street, Brooklyn.

	1914.	1913.	Increase or *Decrease.
Average Daily Census of Prisoners .....	369	308	61
Total Number of Prison Days .....	134,583	112,569	22,014
Total Direct Cost .....	\$82,408 17	\$83,580 36	*\$1,172 19
Total Indirect Cost .....	19,965 75	19,508 34	457 41
Total Cost .....	\$102,373 92	\$103,088 70	*\$714 78
Average Direct Cost per Prisoner per Diem .....	\$0.6123	\$0.7425	*\$0.1302
Average Indirect Cost per Prisoner per Diem .....	.1484	.1733	*.0249
Total Cost per Prisoner per Diem .....	\$0.7607	\$0.9158	*\$0.1551
Cost of Food for Prisoners .....	\$20,534 13	\$17,380 05	\$3,154 08
Number of Meals (3 per day) Served Prisoners .....	403,749	337,707	66,042
Average Cost of Food per Prisoner per Diem .....	\$0.1526	\$0.1544	*\$0.0018
Cost of Food for Employees .....	\$3,543 51	\$10,906 39	*\$7,362 88
Average Daily Census of Employees .....	47	49	2
Total Number of Employee 3-meal Days, In- cluding Extra Days in Families of Wardens, etc., if any .....	6,798	18,943	*12,145
Number of Meals Served Employees (Estimated) .....	20,394	56,829	36,435
Average Cost of Food for Employees per Diem .....	\$0.5212	\$0.5757	*\$0.0545

City Prison, Court Square and Jackson Avenue, Queens.

	1914.	1913.	Increase or *Decrease.
Average Daily Census of Prisons .....	183	168	15
Total Number of Prison Days .....	66,716	61,402	5,314
Total Direct Cost .....	\$39,108 24	\$47,511 02	*\$8,402 78
Total Indirect Cost .....	5,361 85	5,212 55	149 30
Total Cost .....	\$44,470 09	\$52,723 57	*\$8,253 48
Average Direct Cost per Prisoner per Diem .....	\$0.5862	\$0.7738	*\$0.1876
Average Indirect Cost per Prisoner per Diem .....	.0804	.0849	*.0045
Cost of Food for Employees .....	\$1,961 17	\$3,558 05	*\$1,696 88
Cost of Food for Prisoners .....	\$10,703 52	\$9,668 33	\$1,035 19
Number of Meals (3 per day) Served Prisoners .....	200,148	184,206	15,942
Average Cost of Food per Prisoner per Diem .....	\$0.1604	\$0.1575	*\$0.0029
Cost of Food for Employees .....	\$1,961 17	\$3,558 05	*\$1,696 88
Average Daily Census of Employees .....	17	17	.....
Total Number of Employees, 3-Meal Days, In- cluding Extra Days in Families of Wardens, etc. ....	4,424	7,229	*2,805
Number of Meals Served Employees (Estimated) .....	13,272	21,687	8,415
Average Cost of Food for Employees per Diem .....	\$0.4433	\$0.4922	*\$0.0489

Workhouse, Blackwells Island.

	1914.	1913.	Increase or *Decrease.
Average Daily Census of Prisoners .....	1,248	934	314
Total Number of Prison Days .....	455,657	340,975	114,682
Total Direct Cost .....	\$228,938 31	\$217,339 42	\$11,598 89
Total Indirect Cost .....	36,750 05	37,939 01	*1,188 96
Total Cost .....	\$265,688 36	\$255,278 43	\$10,409 93
Average Direct Cost per Prisoner per Diem .....	\$0.5024	\$0.6374	*\$0.1350
Average Indirect Cost per Prisoner per Diem .....	.0807	.1113	*.0306
Total Cost per Prisoner per Diem .....	\$0.5831	\$0.7487	*\$0.1656
Cost of Food for Prisoners .....	\$75,481 38	\$68,658 24	\$6,823 14
Number of Meals Served Prisoners .....	1,366,971	1,122,925	244,046
Average Cost of Food per Prisoner per Diem .....	\$0.1657	\$0.2014	*\$0.0357
Cost of Food for Employees .....	\$12,211 30	\$17,770 58	*\$5,559 28
Average Daily Census of Employees .....	103	107	4
Total Number of Employee 3-Meal Days, In- cluding Extra Days in Families of Wardens, etc. ....	32,198	41,356	*9,158
Number of Meals Served Employees (Estimated) .....	96,594	124,068	27,474
Average Cost of Food per Employee per Diem .....	\$0.3793	\$0.4297	*\$0.0504

Workhouse—Harts Island Branch.

	1914.	1913.	Increase or *Decrease.
Average daily census of prisoners .....	583	595	*12
Total number of prison days .....	213,014	217,242	*4,228
Total direct cost .....	\$138,290 14	\$158,769 60	*\$20,479 46
Total indirect cost .....	26,814 32	25,125 23	1,689 09
Total cost .....	\$165,104 46	\$183,894 83	*\$18,790 37
Average direct cost per prisoner per diem .....	\$0.6492	\$0.7308	*\$0.0816
Average indirect cost per prisoner per diem .....	.1259	.1157	.0102
Total cost per prisoner per diem .....	\$0.7751	\$0.8465	*\$0.0714
Cost of food for prisoners .....	\$38,138 75	\$42,544 15	*\$4,405 40
Number of meals (3 per day) served prisoners .....	639,042	651,726	*12,684



	1914.	1913.	Increase or *Decrease.
Average cost of food per prisoner per diem....	\$0.1790	\$0.1958	\$0.0168
Cost of food for employees .....	\$7,695 17	\$10,385 33	*\$2,690 16
Average daily census of employees .....	64	63	1
Total number of employee 3-meal days, including extra days in families of Wardens, etc.....	25,183	25,082	101
Number of meals served employees (Estimated)	75,549	75,246	*303
Average cost of food per employee per diem....	\$0.3056	\$0.4141	\$0.1085

*Workhouse, Rikers Island Branch.*

	1914.	1913.	Increase or *Decrease.
Average daily census of prisoners.....	211	179	32
Total number of prison days .....	77,047	65,194	11,853
Total direct cost .....	\$55,351 01	\$47,812 80	\$7,538 21
Total indirect cost .....	10,016 54	7,752 38	2,264 16
Total cost .....	\$65,367 55	\$55,565 18	\$9,802 37

Average direct cost per prisoner per diem....	\$0.7184	\$0.7334	*\$0.0150
Average indirect cost per prisoner per diem....	.1300	.1189	.0111

Total cost per prisoner per diem....	\$0.8484	\$0.8523	*\$0.0039
--------------------------------------	----------	----------	-----------

Cost of food for prisoners.....	\$13,795 01	\$14,226 13	*\$431 12
Number of meals (3 per day) served prisoners.	231,141	195,582	35,559
Average cost of food per prisoner per diem....	\$0.1790	\$0.2182	*\$0.0392
Cost of food for employees .....	\$2,615 81	\$3,701 28	*\$1,085 47
Average daily census of employees .....	17	16	1
Total number of employee 3-meal days, including extra days in families of Wardens, etc.....	7,300	6,955	345
Number of meals served employees (Estimated)	21,900	20,865	1,035
Average cost of food per employee per diem....	\$0.3583	\$0.5322	*\$0.1739

*Reformatory—Hart's Island.*

	1914.	1913.	Increase or *Decrease.
Average Daily Census of Prisoners.....	397	339	58
Total Number of Prison Days.....	145,058	123,908	21,150
Total Direct Cost .....	\$82,547 09	\$84,204 58	*\$1,657 49
Total Indirect Cost.....	17,755 18	13,475 78	4,279 40

Total Cost .....	\$100,302 27	\$97,680 36	\$2,621 91
------------------	--------------	-------------	------------

Average Direct Cost per Prisoner per Diem....	.5691	.6797	*.1106
Average Indirect Cost per Prisoner per Diem....	.1224	.1086	.0138

Total Cost per Prisoner per Diem.....	.6915	.7883	*.0968
---------------------------------------	-------	-------	--------

Cost of Food for Prisoners.....	\$21,306 85	\$17,959 92	\$3,346 93
Number of Meals (3 per day) Served Prisoners.	435,174	371,724	63,450
Average Cost of Food per Prisoner per Diem..	\$0.1469	\$0.1449	\$0.0020
Cost of Food for Employees.....	\$3,570 21	\$4,747 19	*\$1,176 98
Average Daily Census of Employees.....	28	27	1
Total Number of Employee 3-Meal Days, In- cluding Extra Days in Families of Wardens, etc. ....	11,865	10,962	903
Number of Meals Served Employees (Estimated)	35,595	32,886	2,709
Average Cost of Food per Employee per Diem..	\$3.009	\$4.331	*\$1.322

*Reformatory—New Hampton Farms.*

	1914.	Increase or *Decrease.
Average Daily Census of Prisoners.....	†36	
Total Number of Prison Days.....	10,545	

Total Direct Cost.....	\$11,613 01
Total Indirect Cost .....	2,019 75

Total Cost .....	\$13,632 76
------------------	-------------

Average Direct Cost per Prisoner per Diem.....	\$1.1013
Average Indirect Cost per Prisoner per Diem.....	

Total Cost per Prisoner per Diem.....	\$1.2928
---------------------------------------	----------

Cost of Food for Prisoners .....	\$1,787.92
Number of Meals (3 per day) Served Prisoners.....	31,635
Average Cost of Food per Prisoner per Diem.....	\$1.687
Cost of Food for Employees.....	\$325.59
Average Daily Census of Employees.....	5
Total Number of Employee 3-Meal Days, Including Extra Days in Fam- ilies of Warden, etc.....	1,578
Number of Meals Served Employees (Estimated).....	4,734
Average Cost of Food per Employee per Diem.....	\$2.063

†For average of 289 days from March 17, 1914, to December 31, 1914.

*Penitentiary—Blackwells Island.*

	1914.	1913.	Increase or *Decrease.
Average daily Census of Prisoners.....	1,355	1,273	82
Total Number of Prison Days.....	494,937	464,682	30,255
Total Direct Cost .....	\$255,883 40	\$263,485 00	*\$7,601 60
Total Indirect Cost .....	42,555 93	52,575 20	*\$10,019 27

Total Cost .....	\$298,439 33	\$316,060 20	*\$17,620 87
------------------	--------------	--------------	--------------

Average Direct Cost per Prisoner per Diem....	\$0.5170	\$0.5670	*\$0.0500
Average Indirect Cost per Prisoner per Diem....	.0860	.1132	*.0272

Total Cost per Prisoner per Diem..	\$0.6030	\$0.6802	*\$0.0772
------------------------------------	----------	----------	-----------

Cost of Food for Prisoners.....	\$87,123 81	\$91,489 75	*\$4,365 94
Number of Meals (3 per day) Served Prisoners	1,484,811	1,394,046	90,765
Average Cost of Food per Prisoner per Diem..	\$0.1760	\$0.1969	*\$0.0209
Cost of Food for Employees.....	\$10,738 91	\$14,214 49	*\$3,475 58
Average Daily Census of Employees.....	99	102	*3
Total Number of Employee 3-Meal Days, Includ- ing Extra Days in Families of Warden, etc...	29,134	39,531	*10,397
Number of Meals Served Employees (Estimated)	87,402	118,593	31,191
Average Cost of Food per Employee per Diem..	\$0.3686	\$0.3596	\$0.0090

*District Prisons—2nd Dist. to 8th Dist., Inc.*

	1914.	1913.	Increase or *Decrease.
Average Daily Census of Prisoners .....	243	246	*3
Total Number of Prison Days.....	88,875	89,493	*618

	1914.	1913.	Increase or *Decrease.
Total Direct Cost .....	\$76,883 13	\$78,417 56	*\$1,534 43
Total Indirect Cost .....	7,142 75	7,597 24	*454 49
Total Cost .....	\$84,025 88	\$86,014 80	*\$1,988 92

Average Direct Cost per Prisoner per Diem....	\$0.8650	\$0.8764	*\$0.0114
Average Indirect Cost per Prisoner per Diem..	.0804	.0847	*.0043

Total Cost per Prisoner per Diem..	\$0.9454	\$0.9611	*\$0.0157
------------------------------------	----------	----------	-----------

Cost of Food for Prisoners.....	\$11,167.84	\$10,606.04	\$561.80
Number of Meals (3 per day) Served Prisoners	266,625	268,479	*1,854
Average Cost of Food per Prisoner per Diem..	\$0.1257	\$0.1185	*\$0.0072
Cost of Food for Employees.....	\$2,290 58	\$4,799 80	*\$2,509 22
Average Daily Census of Employees.....	51	55	*4
Total Number of Employee 3-Meal Days, Includ- ing Extra Days in Families of Warden, etc...	6,267	20,075	*13,808
Number of Meals Served Employees (Estimated)	18,801	60,225	*41,424
Average Cost of Food per Employee per Diem	\$0.3655	\$2.391	\$1.264

Summary of Three-Meal Prisoner Days in the Various Institutions of the Department of Correction, the Total Cost of the Food Consumed by the Prisoners in 1913 and 1914, and the Average Cost Per Prisoner Day, for Food.

	Total 3-Meal Days. (Prisoners.)		Total Cost of Food. (Prisoners.)	
	1914.	1913.	1914.	1913.
City Prison, Manhattan .....	262,776	249,409	\$38,974 43	\$37,599 84
City Prison, Brooklyn .....	134,583	112,569	20,534 13	17,380 05
City Prison, Queens .....	66,716	61,402	10,703 52	9,668 33
Workhouse, Blackwell's Island ....	455,657	374,308	75,481 38	68,658 24
Workhouse, Hart's Island .....	213,014	217,242	38,138 75	42,544 15
Workhouse, Riker's Island .....	77,047	65,194	13,795 01	14,226 13
Reformatory, Hart's Island .....	145,058	123,908	21,306 85	17,959 92
Reformatory, New Hampton Farms.	10,545	.....	1,787 92	.....
Penitentiary, Blackwell's Island.....	494,937	464,682	87,123 81	91,489 75
District Prisons, Districts 2, 3, 4, 5, 6, 7, 8.....	88,875	89,493	2,290 58	4,799 80
Totals.....	1,949,208	1,758,207	\$310,136 38	\$304,326 21

†Average cost per prisoner-day for food.....	\$0.1591	\$0.1731
†Range of daily costs for food.....	\$0.1257-\$0.1790 (1914).	\$0.1185-\$0.2182 (1913).

†Exclusive of Reformatory, New Hampton Farms.

Statement Comparing the Costs of Food Per Prisoner-Day in Various Institutions of the Department of Correction in 1913 and 1914.  
(Cost of Food for Prisoner-Day.)

	1914.	1913.	Increase or *Decrease.
City Prison, Manhattan .....	\$0.1483	\$0.1506	\$0.0023
City Prison, Brooklyn .....	.1526	.1544	*.0018
City Prison, Queens .....	.1604	.1575	.0029
Workhouse, Blackwell's Island .....	.1657	.2014	*.0357
Workhouse, Hart's Island .....	.1790	.1958	*.0168
Workhouse, Riker's Island .....	.1790	.2182	*.0392
Reformatory, Hart's Island .....	.1469	.1449	.0020
Reformatory, New Hampton Farms.....	.1687	.....	.....
Penitentiary, Blackwell's Island ....	.1760	.1969	.0209
District Prisons, Districts 2, 3, 4, 5, 6, 7, 8.....	.1257	.1185	.0072

*Costs Per Food Per Prisoner Day.*

Workhouse, Hart's Island.....	\$0.1790	Average, All Institutions.....	.1591
Workhouse, Riker's Island.....	.1790	City Prison, Brooklyn.....	.1526
Penitentiary, Blackwell's Island....	.1760	City Prison, Manhattan.....	.1483
Reformatory, New Hampton Farms	.1687	Reformatory, Hart's Island.....	.1469
Workhouse, Blackwell's Island....	.1657	District Prisons.....	.1257
City Prison, Queens.....	.1604		

Summary of 3-Meal Employee Days in the Various Institutions of the Department of Correction, Total Cost of the Food Consumed by the Employees in 1913 and 1914, and the Average Cost per Employee Day for Food.

	Total 3-Meal Days. (Employees.)		Total Cost of Food. (Employees.)	
	1914.	1913.	1914.	1913.
City Prison Manhattan.....	10,662	28,702	\$4,056 14	\$7,309 10
City Prison, Brooklyn.....	6,798	18,943	3,543 51	10,906 39
City Prison, Queens.....	4,424	7,229	1,961 17	3,558 05
Workhouse, Blackwell's Island.....	32,198	41,356	12,211 30	17,770 58
Workhouse, Hart's Island.....	25,183	25,082	7,695 17	10,385 33
Workhouse, Riker's Island .....	7,300	6,955	2,615 81	3,701 28
Reformatory, Hart's Island.....	11,865	10,962	3,570 21	4,747 19
Reformatory, New Hampton Farms	1,578	.....	325 59	.....
Penitentiary, Blackwell's Island ....	29,134	39,531	10,738 91	14,214 49
District Prisons, Districts 2, 3, 4, 5, 6, 7, 8.....	6,267	20,075	2,290 58	4,799 80
Totals .....	135,409	198,835	\$49,008 39	\$77,392 21

†Average Cost per Employee Day for Food .....	\$0.3637	\$0.3892
†Range of Daily Costs for Food.....	\$0.3009-\$0.5212 (1914).	\$0.2391-\$0.5757 (1913).

†Exclusive of Reformatory, New Hampton Farms.

Statement Comparing the Costs of Food Employee Day in Various Institutions of the Department of Correction in 1913 and 1914.  
Cost of Food Per Employee Day.

	1914.	1913.	Increase or *Decrease.
City Prison, Manhattan .....	\$0.3804	\$0.2546	\$0.1258
City Prison, Brooklyn.....	.5212	.5757	*.0545
City Prison, Queens.....	.4433	.4922	*.0489
Workhouse, Blackwell's Island.....	.3793	.4297	*.0504
Workhouse, Hart's Island.....	.3056	.4141	*.1085
Workhouse, Riker's Island.....	.3583	.5322	*.1739
Reformatory, Hart's Island.....	.3009	.4331	*.1322
Reformatory, New Hampton Farms.....	.2063	.....	.....
Penitentiary, Blackwell's Island.....	.3686	.3596	.0090
District Prisons, Districts 2, 3, 4, 5, 6, 7, 8.....	.3655	.2391	.1264

The Costs per Employee Day and for Food in the Various Institutions of the Department of Correction for 1914 are Arranged Below According to Their Size.

Costs for Food per Employee Day, 1914.		District Prisons, Districts 2, 3, 4, 5, 6, 7, 8 .....	
City Prison, Brooklyn .....	\$0.5212	Average, All Institutions .....	\$0.3655
City Prison, Queens .....	.4433	Workhouse, Riker's Island .....	.3583
City Prison, Manhattan .....	.3804	Workhouse, Hart's Island .....	.3056
Workhouse, Blackwell's Island....	.3793	Reformatory, Hart's Island .....	.3009
Penitentiary, Blackwell's Island..	.3686		



**Prison Industries.**

The statement below exhibits the net results of the operation of the prison industries—the manufacture of chiefly brooms, brushes, beds, shoes and clothing—for 1913 and 1914:

1913.	
Sales .....	\$178,790 87
Cost of Goods Manufactured:	
Inventory, January 1, 1913 .....	\$57,464 90
Materials Purchased .....	104,554 97
Other Charges .....	8,723 21
	\$170,743 08
Less Inventory, December 31, 1914.....	38,324 76
Total Cost of Goods Sold.....	\$132,418 32
Net Profit for 1913 .....	46,372 55
Percentage of Profit to Sales .....	25.93
1914.	
Sales .....	\$137,696 04
Cost of Goods Manufactured:	
Inventory, January 1, 1914 .....	\$38,324 76
Materials Purchased .....	104,102 18
Other Charges .....	9,152 57
	\$151,579 51
Less Inventory, December 31, 1914.....	43,164 55
Total Cost of Goods Sold.....	\$108,414 96
Net Profit for 1914.....	\$29,281 08
Percentage of Profit to Sales .....	21.26

As compared with 1913, the year 1914 shows a decrease of \$41,094.83 in sales, and increase of \$429.36 in "other charges," and a decrease of the percentage profit on sales of 4.67.

**V. Revenues.**

The following table shows the amount of fines collected by the various penal institutions for each of the years 1913 and 1914, and turned over by them to the City Chamberlain, Board of Health and Board of Excise:

	1914.	1913.
City Prison, Manhattan—		
City Chamberlain .....	\$8,421 00	\$6,003 00
Board of Excise .....	410 00	200 00
Board of Health .....	597 00	1,309 00
City Prison, Brooklyn—		
City Chamberlain .....	8,992 00	8,102 00
Board of Health .....	351 00	216 00
Board of Excise .....	600 00	.....
City Prison, Queens—		
City Chamberlain .....	2,056 80	993 00
District Prisons—		
City Chamberlain .....	37,926 00	33,503 50
Board of Health .....	801 00	1,052 00
Workhouse, Blackwell's Island—		
City Chamberlain .....	2,814 00	3,117 00
Board of Health .....	19 00	17 00
Penitentiary .....	8,000 00	4,557 00
Totals .....	\$70,987 80	\$59,069 50

The following table shows the revenues received by the Department for the years 1913 and 1914 for the board and maintenance of federal, sheriff, state and other county prisoners, as well as the income from goods manufactured at the penitentiary, and for the sale of old materials:

	1914.	1913.
City Prison, Manhattan—		
United States prisoners .....	\$4,028 25	\$2,168 25
City Prison, Brooklyn—		
United States prisoners .....	507 15	1,742 65
Sheriff prisoners .....	1,765 15	4,022 00
Penitentiary—		
United States prisoners .....	3,594 68	2,892 28
New York State prisoners .....	54,707 20	52,836 80
Orange County .....	2,853 06	2,575 25
Westchester County .....	12,849 36	11,042 52
Putnam County .....	850 25	864 97
Rockland County .....	215 69	279 18
Suffolk County .....	526 82	28 93
Nassau County .....	3,863 57	4,152 72
For goods manufactured at manufacturing industry, Penitentiary .....	137,696 04	178,790 87
For auction sale of old materials .....	2,257 14	1,992 81
Totals .....	\$225,714 36	\$263,389 23

**Total Revenues.**

	1914.	1913.
Fines .....	\$70,987 80	\$59,069 50
From Federal, State, County and Sheriff's Prisoners .....	85,761 18	82,605 55
Sales of Manufactured Goods.. ..	137,696 04	178,790 87
Sales of Old Materials .....	2,257 14	1,992 81
Total Revenues .....	\$296,702 16	\$322,458 10

There has been an increase in receipts in 1914 in all the items enumerated above except "Sales of Manufactured Goods."

**VI. General Remarks.**

The expenditures of the Department of Correction decreased in 1914 as compared with 1913, \$30,591.59. The greater part of this decrease took place in the operation and maintenance of steamers and launches and in prison service.

Some of the matters to which it seems desirable to call attention are the differences in the cost of the Manhattan and the Brooklyn stables, the increases in the indirect costs in a number of the prisons where there have been decreases in the direct costs, the differences in 1914 in the costs of food in different institutions, these costs ranging from 12.57 to 17.30 cents per prisoner-day and from 30.09 to 52.12 cents per employee-day, and the decrease in sales of manufactured goods and in the percentage of profit thereon. It is quite likely that consideration of these subjects and of the elements that enter into their costs may be productive of some savings.

Other matters that came to view during the consideration of the statements of the Department of Correction give promise of greater savings than those directly connected with that Department. One of these matters is the question of the transportation of passengers and freight to and from Blackwell's Island. Both the Department of Correction and the Department of Public Charities have institutions on this island. The Commissioner of the latter department recommended in his annual report of 1911 that the island be connected with the Queensboro Bridge by elevators. He said:

"There should be a suitable elevator service from the island to the bridge for passengers, freight and ambulance. The justification for this service will be understood by the fact that during 1911 1,241,717 persons were carried to

Blackwell's Island by the boats of this Department and the Department of Correction. During the year there was expended on the six steamboats maintained by the Department the sum of \$153,857.60. Three of these boats could be abandoned if there were adequate elevator facilities to the island from the bridge, thus saving annually approximately \$70,000, or about two-thirds of the entire cost of the installation of the elevator service. Assuming that it would cost \$10,000 per year for the maintenance of the elevator, there would be a saving to the City of \$60,000 in the difference in the cost of maintenance, which would pay for the entire cost of installation of the elevators in less than two years. The Department of Correction could also obtain similar economies."

The two departments referred to have in all eleven boats. The cost of operation and maintenance of them in 1914 was \$185,118.95. This included also the cost of transportation of passengers and freight to Randall's, Hart's, Riker's Islands and sometimes to Staten Island. The estimated number of persons carried by these boats to and from Blackwell's Island in 1914 was 1,874,646, and the freight transferred both ways is estimated at 12,918 tons. Another proposition includes a storehouse on the island in connection with the elevator proposed by Commissioner Drummond, and still another plan considers the consolidation and reduction of the boat service. No recommendations are made here except that the suggestion for decreasing the cost of the transportation service be given thorough consideration.

A report issued in 1915, entitled "Study of County Government Within The City of New York and a Plan for Its Reorganization," has the following to say regarding the cost of maintaining civil prisoners in county jails:

"The law requires civil prisoners to be kept separate from criminal offenders. The former are detained in the custody of the sheriff in the county jail in each county. In Kings County the county jail is merely a portion of the Brooklyn City Prison, which is set aside for the use of the sheriff. In Bronx and Richmond counties criminal prisoners serving short terms are under the jurisdiction of the sheriff and are confined in the county jail. The salary cost of maintaining the five county jails, as indicated in the budget for 1915, is \* \* \* \$95,044.50, of which \$74,180 was for guarding prisoners.

"The average number of prisoners confined in the county jail daily during 1914 was: New York, 20; Kings, 15; Bronx, 85; Queens, 2; Richmond, 45; a total of 167. In Bronx and Richmond counties the daily average of prisoners arrested by civil process is two per diem. The sheriffs of these counties, however, have the custody of witnesses detained by the state and of prisoners awaiting criminal trial or sentence or serving short terms for criminal offenses. On this basis the average daily cost of guarding prisoners per 1915 budget would be per prisoner: New York, \$3.49; Kings, \$3.21; Queens, \$5.20; Bronx, 64 cents, and Richmond, 45 cents.

"In contrast with the preceding, the records in the Department of Correction show that the cost of guarding prisoners solely is as follows: Workhouse, one keeper to 13.5 male prisoners at a cost of about sixteen cents per prisoner per diem, one matron or orderly to 24 female prisoners at a cost of less than seven cents per prisoner per diem; penitentiary, one keeper to 17 male prisoners at less than sixteen cents per prisoner per diem, one matron or orderly to 3 2-3 female prisoners at thirty-seven cents per prisoner per diem.

"It will be noted that Cleaners are paid \$900 per annum in New York, \$750 in Kings, and \$600 in Bronx County jails, while \$360 per annum is the standard for this work in other branches of the City's service.

"The Commissioners of Accounts have heretofore reported on extravagance in the conduct of the county jails and recommended that they be abolished and the custody of prisoners turned over to the Department of Correction. In a report to the Mayor under date of April 28, 1913, attention was called to the fact that at the New York County Jail two Engineers were employed at \$4.50 per diem each, their duties being confined to the care of a small heating boiler carrying not over ten pounds of steam during the winter months and of a kitchen range and a water heater during the summer months. The same situation exists today, except that one of the Engineers is employed only for 200 days."

In a report made under date of September 28, 1915, to the Sheriff of New York County by his counsel, copy of which was forwarded to the Comptroller, occurs the following:

"Early in your administration you took up the question of the expense of maintaining the County Jail, and at that time you found that the approximate expense of maintaining the jail, including salaries of employees, feeding of prisoners, loss of interest on value of land occupied and loss of taxes, was approximately \$50,000 per annum. Prior to January 1st, 1914, we found that the average number of prisoners confined in the County Jail was about 14. During the year 1914, the average number of persons confined in the County Jail was about 20. There was in the County Jail on the 1st of January, 1914, 14 prisoners, and during the year, 334 prisoners were received. This total of 348 prisoners was confined for a total of 7,198 days. Taking the total expense of about \$50,000 as applicable to the number of prison days occupied during the year 1914, it shows an average expense of over \$7 per day. This expense was considerably higher prior to January 1st, 1914, because the average number of prisoners was smaller.

"The maintenance of a separate jail for civil prisoners is applicable only to the County of New York. The County Law, article 6, sections 90 and 91, provides generally that 'each County Jail shall be used \* \* \*

"2. For the detention of prisoners charged with crime and committed for trial or examination;

"3. For the confinement of prisoners duly committed for any contempt or upon civil process \* \* \*

"Section 91 provides that each County Jail shall contain a sufficient number of rooms for the separate confinement of prisoners committed on civil process or for contempt."

"The prison law, section 345, provides that a prisoner arrested in a civil cause must not be kept in a room in which any prisoner on a criminal charge or conviction is confined."

"The Prison Law generally provides that the Sheriff of a county in which there is more than one jail may confine a civil or criminal prisoner in either jail. Apparently the only regulation on the subject is that the civil prisoners shall be kept separate and apart from the criminal prisoners.

"The maintenance of a separate jail for the civil prisoners in the County of New York is pursuant to section 120 of the Code of Civil Procedure, which comes from the revised statutes of the State of New York. This section provides that 'the building now used as a jail in the City of New York, for the confinement of prisoners in civil causes, shall continue to be the jail of the said County of New York for the confinement of such persons, and the Sheriff of the City and County of New York shall have the custody thereof, and the prisoners in the same.'

"In Kings County, the law requires that the Sheriff shall have exclusive custody of a suitable portion of the jail, to be assigned by the Board of Supervisors for civil prisoners. All other jails in the County of New York are under the jurisdiction of the Commissioner of Corrections, pursuant to section 695 of the City Charter.

"There is nothing in the Constitution of the State which requires a separate jail for civil prisoners in the County of New York. Our suggestion to the Budget Committee was two-fold: one, that the separate jail for civil prisoners might be abolished, and much of the expense of maintaining the separate jail saved to the County by setting aside part of the City Prison for civil prisoners, pursuant to the provisions of the Prison Law; and, two, that imprisonment for debt be abolished altogether.

"It is, of course, of interest to the people of the County that they be put to no unnecessary expense in the enforcement of civil process, but the danger of advocating the abolition of a separate jail for civil prisoners and the placing of civil prisoners in the City Prison lies in the fact that if this be done, the interest of the public may not be maintained in the proposition which we have been urging, to abolish imprisonment for debt entirely."

As it has not been possible as yet to make detailed reports upon the Department of Public Charities and the various Sheriff's offices, it has been deemed advisable to introduce these latter three matters here, regardless of the fact that they do not principally concern the Department of Correction. If further examinations demonstrate that the suggestions are practicable and their adoption advisable, the expenses of the City as a whole should be considerably reduced. Respectfully,

R. B. MCINTYRE, Supervising Statistician and Examiner.



## DEPARTMENT OF FINANCE.

WARRANTS MADE READY FOR PAYMENT IN DEPARTMENT OF FINANCE  
TUESDAY, NOVEMBER 9, 1915.

Below is a statement of warrants made ready for payment on the above date, showing therein the Department of Finance voucher number, the dates of the invoices or the registered number of the contract, the date the voucher was filed in the Department of Finance, the name of the payee and the amount of the warrant.

Where two or more bills are embraced in the warrant, the dates of the earliest and latest are given, excepting that, when such payments are made under a contract, the registered number of the contract is shown in the place of the second invoice date.

Where the word "final" is shown after the name of the payee, payment will not be made until thirty days after the completion and acceptance of the work, but all of the other warrants mentioned will be forwarded through the mail unless some reason exists why payment is to be made in person, in which event written notice will be promptly given to the claimant.

In making a written or verbal inquiry at this office for any of the above mentioned warrants, it is requested that reference be made by the Department of Finance voucher number.

WILLIAM A. PRENDERGAST, Comptroller.

Finance Voucher No.	Invoice Dates or Contract Number.	Received in Department of Finance.	Name of Payee.	Amount.						
					129384	10- 8-15	11- 3-15	G. E. Stechert & Company	2 24	
					129507		11- 4-15	New York Telephone Company	25 07	
					129508		11- 4-15	New York Telephone Company	34 49	
					129510		11- 4-15	New York Telephone Company	37 54	
					<b>Board of City Record.</b>					
					129329		41902	11- 3-15	New York Telephone Company	\$52 63
					130188	10- 1-15	10-14-15	11- 5-15	M. B. Brown Printing & Binding Co.	77 30
					127507	9-22-15		10-27-15	William Bratter & Co.	4,408 00
					127496	9-30-15	10-13-15	10-27-15	Vacuo-Static Carbon Co.	170 21
					127487	9-21-15	10-14-15	10-27-15	Herald Square Press	192 35
					127500	9-24-15	10-13-15	10-27-15	Tiebel Bros.	177 59
					127498	9-14-15		10-27-15	The New York Bank Note Co.	202 52
					127506	9-25-15	10-13-15	10-27-15	Clarence S. Nathan, Inc.	758 25
					127501	9-18-15	10-14-15	10-27-15	Clarence S. Nathan, Inc.	1,883 80
					127508	9-22-15	10-15-15	10-27-15	Tower Manufacturing and Novelty Co.	210 09
					127494	10-20-15		10-27-15	The Evening Post Job Printing Office	455 17
					127497	9-20-15		10-27-15	H. C. Davison & Co.	100 00
					127502	9-25-15	10- 6-15	10-27-15	M. B. Brown Printing & Binding Co.	188 50
					127493	10-16-15		10-27-15	M. B. Brown Printing & Binding Co.	224 45
					127491	9-23-15	9-30-15	10-27-15	The Trow Press	578 25
					<b>Department of Correction.</b>					
					127304	9-16-15		10-27-15	Henry Frank, Jr.	\$18 42
					127314	9- 1-15		10-27-15	Sternberg Motor Truck Co.	32 96
					126799	8-31-15		10-26-15	David Mayer	65 31
					127741				The Lagonda Mfg. Co.	22 50
					126796	9- 4-15		10-26-15	William S. Haines & Company	144 00
					127307	9-13-15		10-27-15	Clinton Wire Cloth Company	126 00
					127308	8-11-15		10-27-15	Chas. H. Heinsohn	252 00
					<b>District Attorney, New York County.</b>					
					129191			11- 3-15	Joseph Russo	\$22 26
					8270				Peter P. McLoughlin	171 00
					127180				The American Law Book Company	21 50
					129195	10- 1-15		11- 3-15	The Banks Law Publishing Company	37 10
					127182	10- 8-15		10-27-15	Hotel St. George	111 15
					127178	10-18-15	10-20-15	10-27-15	Frank Tourist Co.	340 80
					<b>Board of Elections.</b>					
					127111	10-14-15		10-27-15	Reiners & Gabay	\$505 66
					127114	10-14-15		10-27-15	Reiner & Gabay	48 39
					127119	10-16-15		10-27-15	Joseph H. Penders, Inc.	261 50
					127109	9-28-15	10-15-15	10-27-15	M. B. Brown Printing & Binding Co.	300 00
					<b>Board of Estimate and Apportionment.</b>					
					129214	9-30-15		11- 3-15	American Society for Testing Materials	\$5 00
					129212				The Peerless Towel Supply Co.	15 05
					129216	9-18-15	9-29-15	11- 3-15	Tower Manufacturing & Novelty Co.	5 00
					129217	10-22-15		11- 3-15	A. B. Dick Co.	1 50
					129220	9-15-15		11- 3-15	The Presbyterian Hospital	1 25
					129211			11- 3-15	J. F. Hazrick, Clerk in Charge	14 55
					<b>Department of Education.</b>					
					128630				James A. Miller	\$26 25
					128631	7- 8-15		10-30-15	F. O. Pierce Co.	31 90
					128811	7-31-15	41313	11- 1-15	Knickerbocker Ice Co.	30 48
					128810	6-10-15	41175	11- 1-15	Bloomingdale Brothers	22 96
					128813	6- 4-15	41346	11- 1-15	Hammacher, Schlemmer & Co.	42 89
					128619				Adolph Lievendag	50 00
					128621	9-24-15	9-25-15	10-30-15	Brooklyn Window Shade Co.	44 62
					128625	9-17-15		10-30-15	Louis Imershein	40 50
					127423	10-19-15	42500	10-27-15	Schoverling, Daly & Gales	193 20
					127377		43424		Jandous Electric Equip. Co., Inc.	450 00
					127425	10-11-15	42864	10-27-15	J. Friedman	1,196 00
					127422	10-11-15	41693	10-27-15	Abraham & Straus	983 50
					127438	10-11-15	39957	10-27-15	American Wood Working Machinery Co.	2,125 00
					127369	10-18-15	42122	10-27-15	Duncan Stewart	365 00
					127383	10-11-15	42758	10-27-15	William Kroepeke	1,289 00
					127385	10-11-15	42756	10-27-15	William E. Mason	400 00
					127384	10-11-15	42756	10-27-15	William E. Mason	499 00
					127408	10-11-15	41947	10-27-15	T. Frederick Jackson, Inc.	278 00
					127372	10-20-15	42858	10-28-15	James Curran Mfg. Co.	909 00
					129109	7-23-15	41633	11- 3-15	J. L. Hammett Co.	6 30
					129450	8- 3-15		11- 4-15	American District Telegraph Co.	32 05
					128613	9- 1-15		10-30-15	Thomas King	85 00
					128611	5-20-15		10-30-15	Fred'k Pearce Co.	32 40
					128610	5-26-15		10-30-15	Fred'k Pearce Co.	72 00
					129127	7- 2-15	41635	11- 3-15	The Macmillan Company	3 75
					129447				G. E. Stechert & Co.	98 41
					129120	9-20-15	41701	11- 3-15	H. C. Hallenbeck	2 70
					129129	8- 9-15	41461	11- 3-15	The J. W. Pratt Co.	3 00
					129106	9-16-15	41701	11- 3-15	H. C. Hallenbeck	25 40
					129579			11- 4-15	James F. McManus, Chief Attendance Officer	8 14
					129567	8-31-15		11- 4-15	The Brooklyn Daily Eagle	16 80
					129566	9-17-15		11- 4-15	John Wiley & Sons, Inc.	57
					129565	9-30-15		11- 4-15	The J. W. Pratt Co.	3 25
					129466	9- 2-15		11- 4-15	Warwick & York, Inc.	1 55
					129569	9-22-15		11- 4-15	The Tablet & Ticket Co.	4 70
					129570	5-24-15		11- 4-15	American Distilled Water Co.	48
					129467				Knickerbocker Ice Company	2 34
					129121	8-12-15	41224	11- 3-15	Henry H. Harrison	35 20
					128609	9-19-15		10-30-15	Ernest Capelle	98 00
					128602	8-26-15		10-30-15	Title Guarantee and Trust Co., assignee of T. F. Long	56 00
					128597	9- 8-15		10-30-15	Chas. Tisch, assignee of Walter F. McKennett	30 00
					129571	6-18-15		11- 4-15	American Distilled Water Co.	72
					128785	6-22-15	41220	11- 1-15	James A. Miller	94 64
					128798	7- 3-15	41192	11- 1-15	F. S. Banks & Co.	47 05
					128781	6-22-15	41252	11- 1-15	James H. Rhodes & Co.	27 50
					128786	8-20-15	41180	11- 1-15	Parker P. Simmons Co., Inc.	90 85
					128814	6-30-15	41216	11- 1-15	Cary Mfg. Co.	84 05
					128815	7-27-15	41211	11- 1-15	Peter Henderson & Co.	11 00
					128818	7-30-15	41495	11- 1-15	Jas. S. Barron & Co.	12 40
					129159				S. Zacharkow	15 04
					129166				John Wanamaker	2 00
					129171	6-23-15		11- 3-15	I. & C. Fischer	2 50
					129172	6-23-15		11- 3-15	Wm. Knabe & Co.	8 00
126759			<b>Board of Assessors.</b> A. Rudolph	\$29 25						
127318	8-28-15	42967	<b>Department of Bridges.</b> The Oil Marketing Co.	\$252 18						
127797	10- 5-15		H. W. Johns-Manville Co.	31 50						
128009	9-10-15	9-15-15	<b>Bellevue and Allied Hospitals.</b> H. Kohnstamm & Co.	\$6 00						
128013	9- 9-15		Wm. Kornahrens	2 75						
128014	9- 1-15		Eimer & Amend	5 40						
127059	2-26-15	41101	Tascarella Brothers	3,035 40						
128714			C. D. O'Neil, Asst. Supt.	39 63						
128449	7-29-15		John F. Koop	49 00						
128007	7-29-15	9-18-15	Everson & Reed Co.	30 60						
127692	8-19-15		J. C. McCarty & Co.	11 85						
127716	9-11-15	9-23-15	Hammacher, Schlemmer & Co.	15 30						
128424	9-15-15		George Poll & Co., Inc.	24 00						
128419	9-30-15		Defender Photo Supply Co., Inc.	70 89						
127061	9-13-15	42942	The Clarksburgh Coal Mining Co., Inc.	934 83						
128423	9-25-15		Chas. W. Brucher	28 00						
127060	5-26-15	40900	H. T. Dakin	1,000 83						
129177			<b>County Court, Bronx County.</b> New York Telephone Co.	\$18 81						
129180	10-30-15		Nickel Towel Supply	1 75						
129179	10- 4-15		Joseph Stein	4 00						
129178	9-20-15		Berkshire Products Co., Inc.	3 95						
129645			<b>City Magistrates' Courts.</b> Adolphus Ragan, Acting Chief Clerk.	\$1 75						
129644			Adolphus Ragan, Acting Chief Clerk.	36 70						
129643			Adolphus Ragan, Acting Chief Clerk.	3 66						
129223			<b>City Court of The City of New York.</b> New York Telephone Co.	\$30 65						
129224	10- 8-15		The Lily Cup Co.	10 50						
8062			<b>Supreme Court.</b> Minnie A. Jennings	\$50 40						
127775	9-30-15		<b>County Clerk, Queens County.</b> Brooklyn Union Towel Supply Co.	\$3 25						
129492			<b>Hunter College.</b> Houghton, Mifflin Co.	\$28 13						
129594	9- 1-15		The Macmillan Co.	42 72						
129493	9-22-15		The Macmillan Co.	20 96						
129490	9- 1-15		Longmans, Green & Co.	21 72						
129495	9-24-15		Longmans, Green & Co.	9 68						
129610	9- 7-15		Henry Holt & Co.	40 05						
129443	9- 1-15		Henry Holt & Co.	16 00						
129439	9- 1-15		Henry Holt & Co.	46 08						
129497	9- 1-15		Henry Holt & Co.	3 60						
129432	8-30-15		Charles Scribner's Sons	19 48						
129608	5-10-15		Charles Scribner's Sons	4 73						
129446	10- 8-15		G. E. Stechert & Co.	22 35						
129445	10- 8-15		G. E. Stechert & Co.	55 37						
129424	7-29-15		Clarence S. Nathan, Inc.	21 00						
129430	7-31-15	8- 5-15	Polhemus Printing Co.	39 00						
129491	8-30-15		Wm. Wood & Co.	36 00						
129486	9-21-15		E. P. Dutton & Co.	4 20						



Finance Voucher No.	Invoice Dates or Contract Number.	Received in Department of Finance.	Name of Payee.	Amount.	Finance Voucher No.	Invoice Dates or Contract Number.	Received in Department of Finance.	Name of Payee.	Amount.
129170	7-8-15	10-3-15	The Aeolian Co.	6 00	127419	43182	8-27-15	J. Friedman	256 50
128824	8-20-15	11-1-15	Parker P. Simmons Co., Inc.	5 74	127474	9-28-15. 9-29-15	10-27-15	The Crowell Publishing Co.	390 00
129581	9-2-15	11-4-15	American District Telegraph Co.	10 35	127476	10-13-15	10-27-15	Frances E. Moscrip, Inspector of Classes for Blind Children	109 45
129465	10-8-15	11-4-15	Burns Bros.	13 50	127475	10-1-15	10-27-15	Carrie W. Kearns, Principal of the Elementary and Trade School for the Deaf	230 18
128594	9-14-15	10-30-15	Lorenzo & Byrns	68 50	127434	42138	10-27-15	I. Langner	408 00
129457	6-30-15	11-4-15	Edna A. Black	75	127380	42124	10-27-15	William Kreisberg	189 00
129458	7-31-15. 8-31-15	11-4-15	A. A. Noonan	28 00	127367	42630	10-27-15	Joseph F. Egan	262 00
129459	9-3-15	11-4-15	Flushing Auto Garage	8 50	127368	42630	10-27-15	Joseph F. Egan	456 00
129461	8-31-15	11-4-15	A. A. Noonan	21 30	127387	42752	10-27-15	Louis Koenig	301 50
129464	4-1-15	11-4-15	The Aeolian Co.	2 00	127386	42752	10-27-15	Louis Koenig	155 00
129463	5-1-15	11-4-15	Goetz & Co.	10 00	127373	42736	10-27-15	Otto Metz	469 80
129462	3-2-15	11-4-15	American District Telegraph Co.	24 30	127370	42856	10-27-15	George Stanton & Son, Inc.	619 00
129455	9-30-15	11-4-15	Albert Strauss	7 00	127394	42294		Atlantic Decorating Co.	237 50
129454			Marion S. Webb	7 70				<b>Department of Finance.</b>	
128589	9-22-15	10-30-15	William J. Olvany	58 00	129410	10-26-15	11-3-15	T. E. Quinn	\$12 00
129137	5-5-15	42771 11-3-15	Bausch & Lomb Optical Co.	33 50	129406	10-22-15	11-3-15	Koller & Smith Co.	5 60
125911			Franz Benthin & Sons	50 75	129403	10-15-15	11-3-15	Charles H. Lawrence	15 75
128793	8-24-15	41704 11-1-15	M. B. Brown Printing & Binding Co.	2 45	129408	10-25-15	11-3-15	American Writing Machine Co.	15 65
128647	8-26-15	41461 10-30-15	The J. W. Pratt Co.	7 20	129409	10-25-15	11-3-15	American Writing Machine Co.	7 55
128826	7-13-15	11-1-15	E. Steiger & Co.	2 39	130097			Brooklyn Children's Aid Society	291 66
128783	6-30-15	41250 11-1-15	The Anchor Packing Co.	44 84	130098			Brooklyn Society for the Prevention of Cruelty to Children	2,500 00
128796	9-21-15	41743 11-1-15	A. B. Dick Co.	3 15	130101			Children's Aid Society	3,906 27
128643	7-13-15	41183 10-30-15	E. Steiger & Co.	1 10	130099			Colored Orphan Asylum and Association for the Benefit of Colored Children in the City of New York	2,459 64
127579	10-13-15	10-28-15	F. Rosenthal	26 00	130102			Hebrew Orphan Asylum	17,334 64
128635	8-27-15	41209 10-30-15	Neostyle Envelope Co.	10 62	130103			Institution of Mercy	10,208 02
129155	9-2-15	10-3-15	Reid's Express	17 25	130104			Industrial School Association of Brooklyn, E. D.	3,299 64
129154	9-21-15	11-3-15	H. Hanig	14 15	130105			Rockaway Beach Hospital and Dispensary	228 46
129156	9-8-15. 9-15-15	11-3-15	F. J. Kloes	12 72	130106			Rockaway Beach Hospital and Dispensary	191 69
129157	9-7-15	11-3-15	Philip Simberg	1 56	130107			Rockaway Beach Hospital and Dispensary	335 50
129158	9-10-15. 9-25-15	11-3-15	Emil F. Bertram	18 90	130100			Children's Aid Society	320 00
129160	9-28-15. 10-4-15	11-3-15	W. H. Gerdes	8 25	130096			Brooklyn Industrial School Association and Home for Destitute Children	2,347 50
129165	6-21-15	11-3-15	Hardman, Peck & Co.	2 00	129407	10-15-15	11-3-15	The Barton Mfg. Co.	9 25
129167			Sohmer & Co.	14 00	129404	8-30-15	11-3-15	The Western Union Telegraph Company	7 82
129164	6-15	11-3-15	Wm. Knabe & Co.	12 00	130908		11-8-15	Beckie Galupchick or L. Freiman, attorney	15 00
129162	7-8-15	11-3-15	The Aeolian Co.	22 40	131270			Jury Edward Bergman	12 00
129161	6-25-15. 6-30-15	11-3-15	The New York Association for the Blind	10 00	130205			John H. Timmerman, City Paymaster.	3 75
129168	6-29-15	11-3-15	Sohmer & Co.	2 00	130206			John Finegan	9 60
129169	6-25-15. 6-30-15	11-3-15	The New York Association for the Blind	21 25	130535			Charles E. Raynor	50 00
129573	5-5-15	11-4-15	E. Steiger & Co.	49	130534			Lillie Welker	135 00
126000		10-25-15	Phillips & Worthington	95 60	129546		11-4-15	Title Guarantee & Trust Co.	638 62
129568	9-24-15	11-4-15	American Electrotape Co.	22 21	129545			Archibald H. Murdock	1 41
128812	3-5-15	41699 11-1-15	Geo. T. Montgomery	22 07	127333	7-21-15	10-27-15	The Legislative Index Publishing Co.	150 00
129146	6-26-15	41378 11-3-15	Geo. T. Montgomery	9 32	127201	9-28-15	42954 10-27-15	Broadway Central Bank of New York, Assignee of J. W. Gasteiger & Son	\$2,475 58
128791	5-12-15	41699 11-1-15	Geo. T. Montgomery	8 75	127202	9-15-15	43332 10-27-15	John Greig	410 28
128790	3-5-15	41378 11-1-15	Geo. T. Montgomery	85 36	127204	6-11-15	42037 10-27-15	H. T. Dakin	179 38
128816	6-24-15	41378 11-1-15	Geo. T. Montgomery	1 03	127207	9-8-15	10-27-15	The Electric Cable Co.	720 20
129282		42649 11-3-15	New York Telephone Co.	86 25	128454	9-18-15	43255 10-29-15	The Holbrook Mfg. Co.	29 25
129280		42649 11-3-15	New York Telephone Co.	69 17	128672	10-6-15	10-30-15	Bosch Magneto Co.	4 38
129472		41459 11-4-15	H. Walter	69 30	128671	9-21-15	10-30-15	The White Co.	10 67
128472		41313	Knickerbocker Ice Co.	7 28	128658	10-5-15	10-30-15	Montgomery & Co.	6 00
128645	8-31-15	41313 10-30-15	Knickerbocker Ice Co.	98	128657	9-29-15	10-30-15	Abraham & Straus	8 85
128639	8-31-15	41313 10-30-15	Knickerbocker Ice Co.	3 90	128656	10-1-15	10-30-15	Agent & Warden of Auburn Prison	29 60
128637	8-31-15	41313 10-30-15	Knickerbocker Ice Co.	90 00	127198	10-4-15	42937 10-27-15	Combination Ladder Co.	1,111 68
127543	7-23-15	10-28-15	John Winton, Jr.	23 00	127217	8-23-15. 10-8-15	10-27-15	International Motor Co.	427 56
128782	6-30-15	41517 11-1-15	Iones Packing Co.	70 10	129226	10-1-15. 10-11-15	11-3-15	Crown Stamp Works	\$3 30
128799	8-11-15	41512 11-1-15	Moller & Schumann Co.	23 00	129227	9-15-15	11-3-15	Bramhall, Deane Co.	21 00
128802	8-11-15	41244 11-1-15	Wm. Elliott & Sons	4 25	129228	9-7-15	11-3-15	Herman Kornahrens, Inc.	12 90
128780	3-11-15	41182 11-1-15	O. M. Gottesman	65 20	129230	9-27-15	11-3-15	John Wanamaker, New York	6 84
128801	5-28-15	41161 11-1-15	J. B. Greenhut Co.	52 72	129233	3-5-15	11-3-15	The Randall, Faichney Co.	5 40
128805	5-12-15	41492 11-1-15	A. G. Spalding & Bros.	3 80	129243	9-7-15	11-3-15	Joseph Elias & Co.	7 80
128804	7-26-15	41195 11-1-15	Tower Mfg. & Nov. Co.	89	129244	9-25-15	11-3-15	Murtha & Schmohl Co.	8 40
128808	6-3-15	41351 11-1-15	Scientific Equipment Co.	17 14	129245	9-23-15	11-3-15	American Saw Mill Machinery Co.	4 50
128820	6-3-15	41354 11-1-15	H. T. Dakin	61 97	129246	8-27-15	11-3-15	Troy Laundry Machinery Co., Ltd.	5 00
128828	7-21-15	41172 11-1-15	F. W. Devoe & C. T. Reynolds Co.	50	129247	9-20-15. 9-22-15	11-3-15	L. C. Smith & Bros. Typewriter Co.	1 00
128822	3-1-15	41346 11-1-15	Hammacher, Schlemmer & Co.	8 02	128961			Merck & Co.	5 15
128825	8-7-15	41253 11-1-15	A. L. Nathan & Co.	8 97	129248	5-26-15	11-3-15	The Mosler Safe Co.	3 00
128823	7-9-15	41380 11-1-15	A. G. Spalding & Bros.	7 80	129249	7-16-15	11-3-15	Arthur J. De Berard	75
127388		42603 10-27-15	Philip Mittleman	450 00	129250	8-3-15	11-3-15	R. Melnick	1 25
127433		41211 10-27-15	W. H. Quinn & Co., Inc.	204 00	129251	9-3-15	11-3-15	Crown Stamp Works	60
127389		42603 10-27-15	Philip Mittleman	435 00	129254	9-25-15	11-3-15	J. H. Spanjer & Co.	6 00
127390		42603 10-27-15	Philip Mittleman	97 00	129255	7-26-15	11-3-15	Joseph Miller	2 56
129449		11-4-15	Frank A. Collins, Deputy Supt.	48 62	129256	8-1-15	11-3-15	Joseph Miller	6 13
129453			H. M. Devoe	132 90	129257	8-2-15	11-3-15	Lunny & Handibode	5 95
129451			Frank A. Collins, Deputy Supt.	52 82	129258	7-31-15. 8-19-15	11-3-15	Sheppard & Kellett	18 10
129122	4-21-15	41354 11-3-15	H. T. Dakin	69 51	128960	3-20-15	11-1-15	E. Leitz	35 00
129131	4-8-15	41678 11-3-15	Scientific Equipment Co.	39 58	128966	4-22-15	11-1-15	Sulzberger & Sons Co.	5 52
129094	7-21-15	41165 11-3-15	Samuel Gabriel Sons Company	1 80	128965	8-24-15	11-1-15	Knickerbocker Supply Co.	1 01
129140	6-29-15	41161 11-3-15	J. B. Greenhut Co.	11 95	128969	9-30-15	11-1-15	Richmond Ice Co.	92
127379		40710 10-27-15	The Bank of Flatbush, Assignee of Edward Theriault	472 50	128968	8-31-15	11-1-15	Richmond Ice Co.	8 97
127362		40769 10-27-15	Lazere & Kaplan	706 50	128967	6-30-15	11-1-15	Richmond Ice Co.	6 24
127417		41945 10-27-15	Weinstein Bros.	545 00	128970	9-23-15	11-1-15	Peter Henderson & Co.	4 20
127431		42123	August Wille, Jr.	492 00	128971	10-12-15	11-1-15	Michael Paulini	25
127435		42137 10-27-15	Harry Kohen	143 00	128983			New York Belting and Packing Co.	8 45
127436		42136 10-27-15	A. Silberberg	268 00	128944	9-30-15	11-1-15	Richard Webber	14 86
127430		42343 10-27-15	H. Portnof	244 00	128974	10-1-15	11-1-15	Anthony Krayer	14 09
127429		42343 10-27-15	H. Portnof	452 00	128975	8-24-15	11-1-15	Bausch & Lomb Optical Co.	6 30
127366		42340 10-27-15	Duncan Stewart	232 00	128976	8-11-15	11-1-15	Bausch & Lomb Optical Co.	12 80
127428		42453 10-27-15	William Hahn	230 00	128977	9-1-15	11-1-15	Anthony Krayer	9 70
127382		42587 10-27-15	James J. Fay	480 00	128978	8-25-15	11-1-15	A. F. Brombacher & Co.	1 00
127381		42730 10-27-15	Nicholas P. Lorenzo	157 00	128978	8-17-15	11-1-15	Conron Bros. Co.	4 20
127427		42591 10-27-15	Robertson & Conry, Inc.	476 00	128973			The Journal of Commerce and Commercial Bulletin	12 00
127426		42134 10-27-15	Abram Pinkowitz	225 00	128980	10-2-15	11-1-15	The Lily Cup Co.	18 00
127397		42148 10-27-15	Samuel Nestle	281 00	128979	9-17-15	11-1-15	Henry Allen	15 00
127411		42457 9-27-15	Matthew J. Crowley	307 00	128246			Aug. E. Fraass Company, Inc.	5 05
127412		42456 10-27-15	James Harley	289 00	128242	8-31-15	10-29-15	John P. Kane Co.	25 50
127413		42483 10-27-15	Willett & Co.	988 00	128956	7-31-15	11-1-15	A. Silz, Inc.	79 44
127391		42291 10-27-15	August Wille, Jr.	569 00	128952	7-31-15	11-1-15	A. Silz, Inc.	15 31
127431		42123 10-27-15	August Wille, Jr.	492 00	128955	9-17-15	11-1-15	I. F. Gylsen	6 60
127410		42642 10-27-15	Simon Russek, Assignee of R. Solomon & Son, Inc.	575 00	128954	9-23-15	11-1-15	Thomas Stokes & Son	1 67
127396		42312 10-27-15	B. Diamond, Assignee of M. Barash	556 00	128951	9-20-15	11-1-15	Francis H. Leggett & Co.	76
127414		42611 10-27-15	B. Diamond, assignee of M. Barash	416 00	128950	9-20-15	11-1-15	C. H. F. Jurgens	21 20
127393		42470 10-27-15	Julius Josephson, assignee of Morris Cohen	351 00	128949	9-30-15	11-1-15	Levy Dairy Co.	7 32
127392		42470 10-27-15	Sam Spector, assignee of Morris Cohen	466 00	128948			Shults' Bread Co.	6 64
127415		42327 10-27-15	Edward Theriault	318 00	128945	5-3-15	11-1-15	J. D. Stout & Co.	5 34
127437		41869 10-27-15	T. Frederick Jackson, Inc.	900 00					
127363		40564	Wells & Newton Co. of New York	1,530 00					
127418		40419 10-27-15	Johnson Service Co.	196 85					
127420		39895	Johnson Service Company	1,134 35					
127371		43140 10-27-15	C. L. Dooley, Inc.	2,250 00					



Finance Voucher No.	Invoice Dates or Contract Number.	Received in Department of Finance.	Name of Payee.	Amount.	Finance Voucher No.	Invoice Dates or Contract Number.	Received in Department of Finance.	Name of Payee.	Amount.	
128943	9-30-15	11-1-15	R. F. Stevens Co.	7 13	127137		38088	10-27-15	Charles H. Higgins	63 75
128946	9-30-15	11-1-15	R. F. Stevens Co.	13 80	128720	10-12-15		11-1-15	The H. B. Claffin Corporation	10 08
128241	7-28-15	10-29-15	John P. Kane Co.	14 00	128721	10-9-15		11-1-15	Vacuum Oil Company	27 86
127926		42228	John Bellmann	9 68	128727	10-7-15		11-1-15	Bauer & Black	2 35
128262	10-1-15	42784	Anthony Krayer	11 63	128771	4-15-15, 4-23-15		11-1-15	Tegetmeier & Riepe Co.	7 00
127925	9-30-15	42783	Samuel E. Hunter	28 67	127351	7-29-15, 8-30-15		10-27-15	The Asphalt Construction Co.	82 45
127923	9-30-15	43166	Conron Bros. Company	57 92	127354	7-31-15		10-27-15	Uvalde Contracting Co.	5 10
128962	7-29-15		McKesson & Robbins	1 20	127353	9-30-15, 10-1-15		10-27-15	W. J. Fitzgerald	55 50
128957	7-27-15		Benj. E. Weeks	6 00	127138	9-15-15	41466	10-27-15	Barrett Mfg. Co.	2,958 84
28958	10-1-15		Standard Oil Co., of New York	5 61	126896		41794		Lamura Contracting Co.	2,999 89
128254			George A. Roberts	9 55	127146		43135		John T. Dooling, Assignee of Laconia Contracting Co.	810 90
128237	7-28-15	10-29-15	Julius Haas' Sons	89 00	127146		43135		Laconia Contracting Co.	540 60
129262		11-3-15	Thomas F. McCarthy, Sant. Insp. in Charge	10 90	127145		42906	10-27-15	The Aztec Asphalt Co.	5,022 00
129253	8-2-15	8-12-15	Reiff Bros. Co., Inc.	15 34	127142		25148	10-27-15	Harlem Contracting Co.	1,236 55
129242	9-21-15		C. D. Durkee & Co.	2 46	127350	8-31-15		10-27-15	United States Wood Preserving Company	477 96
129241	9-29-16		G. E. Stechert & Co.	4 00	127352	7-15-15, 9-10-15		10-27-15	The Barber Asphalt Paving Company	243 95
129239	8-20-15		Tascarella Brothers	20 50	127337	10-2-15		10-27-15	W. J. Fitzgerald	500 00
129240	8-10-15		C. I. Vail	62 50	127136		42102		M. D. Lundin	1,335 00
129237	5-6-15		Empire Rubber & Tire Company, Inc.	8 84	127136		42102	10-27-15	The Colonial Bank, Assignee of M. D. Lundin	110 00
129236	4-28-15		Empire Rubber & Tire Company, Inc.	33 06	127336	9-14-15		10-27-15	Standard Oil Company of New York	721 50
129235	4-19-15		Empire Rubber & Tire Company, Inc.	17 67	127344	9-30-15		10-27-15	The Barber Asphalt Paving Co.	118 28
129234	9-25-15		The Smith-Worthington Co.	10 00						
129231	10-19-15	10-27-15	Adams, Flanigan Co.	99 90						
129225	9-17-15	11-3-15	John Wanamaker, New York	38 63						
			<b>Commissioner of Jurors, New York County.</b>		128314	10-23-15		<b>President of the Borough of The Bronx.</b>		
128649	10-27-15	10-30-15	The General Fireproofing Co.	2 74	128315	10-16-15		10-29-15	Keuffel & Esser Co.	\$8 64
			<b>Commissioner of Jurors, Bronx County.</b>		128318	9-24-15		10-29-15	Defiance Manufacturing Co.	4 20
129204	10-30-15	11-3-15	Fred M. Schildwachter	3 00	128317	9-11-15		10-29-15	American Radiator Company	26 68
129206	11-1-15	11-3-15	The Bronx Record & Times	1 00	128316	9-2-15		10-29-15	S. F. Hayward & Co.	4 00
			<b>Commissioner of Jurors, Queens County.</b>		128320	10-1-15		10-29-15	A. P. Dienst Co., Inc.	45 00
129344			Thorndyke C. McKennee	1 35	128325	10-19-15		10-29-15	Agent & Warden of Sing Sing Prison	11 20
			<b>Law Department.</b>		128324	10-20-15		10-29-15	F. W. Devoe & C. T. Reynolds Co.	1 50
129814			Lamar Hardy, Corporation Counsel	150 00	128327	10-20-15		10-29-15	Hudson Woodworking Co.	22 50
8276		10-27-15	Jere W. Kennedy	687 50	128313	10-15-15		10-29-15	A. Rudolph	8 60
8275		10-27-15	Queensboro Reporting Co.	336 95	126517		43491	10-29-15	F. W. Devoe & C. T. Reynolds Co.	13 35
8274		10-27-15	George A. Hamilton	2,425 00	126516		43475	10-25-15	Charles E. Farrell Contracting Co., Inc.	14 04
127269		10-27-15	Pinkerton's National Detective Agency	238 05	128319	10-1-15		10-25-15	Charles E. Farrell Contracting Co., Inc.	19 38
129813		11-4-15	Lamar Hardy, Corporation Counsel	500 90	128321	10-11-15	10-14-15	10-29-15	The F. D. Cummer & Son Co.	57 40
			<b>The Mayoralty.</b>		128167	10-1-15		10-29-15	Ford Motor Co.	13 00
129342		11-3-15	Ursula M. White	\$1 50	127489	10-7-15	42436	10-29-15	Douglas Bros. Hardware Co.	31 50
129340		10-3-15	David Hiergesell	5 25				10-27-15	Olin J. Stephens, Inc.	171 55
129339			William J. Frazer	13 09						
129341		11-3-15	Joseph Hartigan, Comr.	117 67	129053	10-20-15		<b>President of the Borough of Brooklyn.</b>		
			<b>Public Administrator, Bronx County.</b>		129052	10-21-15		11-1-15	New York Clay Product Co.	\$46 00
129623	10-21-15	11-4-15	Nicholas Gless	\$2 00	127513	9-30-15	43207	11-1-15	N. Ryan Co.	15 00
			<b>Bronx Parkway Commission.</b>		129043	9-30-15		10-27-15	Thomas Gill Soap Co.	610 39
130388A			Lawrence Bros., Inc., and Martin Behrer, as Assignees and Grantees Under Deed of Catherine Hill	\$1,383 60	129069			11-1-15	Municipal Garage	44 00
			<b>Department of Parks.</b>		129066	9-30-15		11-1-15	Caspar Sommerlad	6 00
127514	43246	10-27-15	W. H. Smith Heating Co.	\$1,002 15	129065	10-4-15		11-1-15	Audley, Clarke Co.	4 13
127516	42545	10-27-15	Ward & Tully, Inc.	7,413 57	129062	10-18-15		11-1-15	B. Hafler	3 10
127517	33841	10-27-15	The Hastings Pavement Company	253 38	129063	10-11-15		11-1-15	The Texas Co.	11 36
128071	7-31-15, 9-30-15	10-29-15	The E. Howard Clock Co.	41 25	129055	10-30-15		11-1-15	P. W. Taylor	2 50
126565	9-30-15	10-25-15	Richard Morrison	80 00	129056	10-20-15		11-1-15	J. P. Duffy Co.	8 61
126566	9-30-15	10-25-15	Edward Schwab	80 00	129059	10-22-15		11-1-15	Greenpoint Fire Brick Co.	20 00
126567	10-6-15	10-25-15	Daniel J. Carney	80 00	129060	10-20-15		11-1-15	Philipp Dinger	5 00
128063	10-11-15	10-29-15	Wurts Bros.	38 00	129061	9-30-15		11-1-15	Arthur Tickle	6 50
127820	10-22-15	10-28-15	Eugene Dietzgen Co.	32 48	129033	10-23-15		11-1-15	Stevenson & Marsters, Inc.	17 41
127825	10-18-15	10-28-15	Paul M. Marko & Co.	27 00	129037	10-11-15		11-1-15	Eugene Dietzgen Co.	27 67
129815		11-4-15	Leo Umanoff, Chief Clerk	315 55	129070	10-11-15		11-1-15	J. Morris	4 18
127155	8-10-15	10-27-15	William C. Loose, Jr., Bandmaster	100 00	129072	10-8-15		11-1-15	The Banks Law Publishing Co.	3 00
127156	9-6-15	10-27-15	Edward Favenza, Bandmaster	100 00	129034	9-30-15		11-1-15	Municipal Garage	31 65
			<b>Police Department.</b>		129049	10-20-15		11-1-15	Enterprise Oil Co.	24 28
127063	9-27-15	42956	Geo. N. Reinhardt & Co.	\$700 78	129050	10-7-15		11-1-15	Oriental Rubber and Supply Co., Inc.	45 05
127078			The East River Mill and Lumber Co.	556 73	129067			11-1-15	W. R. Adams & Co.	3 38
127093	10-9-15	10-27-15	Powers Accounting Machine Co.	211 72	129068	10-15-15		11-1-15	American Plumbing Manufacturing Cos.	27 97
127076	9-27-15	10-27-15	Rutherford Rubber Company	146 94	129036	9-29-15		11-1-15	F. M. Tiemann & Co.	26 50
127072	10-4-15	10-27-15	Meder-Staudt Co., Inc.	111 00	129044	9-30-15		11-1-15	Bergstrom & Bass	14 75
127066	9-9-15	10-27-15	Irving-Pitt Mfg. Co.	215 48	129045	9-30-15		11-1-15	Municipal Garage	18 34
127064	10-8-15	10-27-15	Consolidation Coal Co., Inc.	78 75	129037	10-15-15		11-1-15	Municipal Garage	35
127066			Irving-Pitt Manufacturing Co.	215 48	129039	9-1-15		11-1-15	Geo. W. Speaight	19 00
127085			P. J. O'Rourke Elec. Eng. Co.	263 00	129038	10-18-15		11-1-15	F. M. Tiemann & Co.	22 00
			<b>President of the Borough of Manhattan.</b>		129047	10-18-15		11-1-15	The Texas Co.	22 10
127143	43082	10-27-15	P. J. Duffy	\$2,088 45	129048	9-20-15		11-1-15	Standard Oil Co. of New York	9 35
127144	43219	10-27-15	The Sicilian Asphalt Paving Co.	10,508 40	129048	9-20-15		11-1-15	E. T. Joyce	20 88
128725	9-13-15	11-1-15	Manning, Maxwell & Moore	3 00	129035	9-30-15		11-1-15	Municipal Garage	14 63
128726	9-11-15	11-1-15	The Intercean Oil Company	8 55	128463	10-14-15		10-29-15	Trautwein Tire & Repair Co., Inc.	66 34
128729	9-25-15	11-1-15	W. L. Sergeant & Co.	53 90						
128731	8-31-15	11-1-15	The Banks Law Publishing Company	2 70	129353	9-1-15		11-3-15	Edward E. Buhler Co.	\$3 00
127147	9-30-15	41774	Phoenix Sand & Gravel Co.	291 45	129354	9-18-15		11-3-15	Edward E. Buhler Co.	10 00
127356	7-15-15, 8-20-15	10-27-15	The Sicilian Asphalt Paving Co.	360 59	129355	10-5-15		11-3-15	Imperial Paint Co.	7 70
127355	6-31-15, 9-1-15	10-27-15	The Aztec Asphalt Co., Inc.	384 80	129345	10-5-15, 10-8-15		11-3-15	G. R. Lawrence	7 25
127141	10-5-15	41771	Frederick Starr Contg. Co.	502 67	129347	9-29-15		11-3-15	The Long Island Hardware Co.	4 80
127139	10-15-15	41770	Frederick Starr Contg. Co.	497 35	129346	9-16-15		11-3-15	Chas. Greffrath Co.	4 20
127140	9-30-15	41467	Bouker Contracting Co.	1,063 04	129348	10-14-15		11-3-15	The Long Island Hardware Co.	1 36
128099	10-28-15	10-29-15	Tower Mfg. & Novelty Co.	3 56	129350	9-22-15		11-3-15	Joseph Schildknecht, Inc.	10 00
128097	10-21-15	10-29-15	Patterson Brothers	1 38	129351	9-16-15		11-3-15	Edward E. Buhler Co.	32 50
128728			The Grady Mfg. Co.	2 31	129356			11-3-15	Chas. Greffrath Co.	10 00
128094	10-18-15	10-29-15	The Chief Publishing Co.	1 90	129364	9-30-15		11-3-15	Crescent Garage	40 06
128095	10-18-15	10-29-15	The Speed Key Selling Agency	6 30	129360	7-1-15, 10-1-15		11-3-15	Charles J. Brown	9 30
128098	10-20-15	10-29-15	Chas. E. Miller	6 57	129361	8-6-15		11-3-15	Ford Motor Company	1 97
128738	9-24-15	11-1-15	A. Lescher & Sons Rope Co.	60 99	129363	7-31-15		11-3-15	Jamaica Auto Garage	4 77
128739	9-16-15	11-1-15	Manhattan Electrical Supply Co.	15 87	129365	10-2-15		11-8-15	Bloomington Brothers	1 70
128750	7-30-15	11-1-15	Tracy Bros.	7 00	129759			11-4-15	William A. Prendergast, Comptroller of The City of New York, Trustee for Account of Street Opening Fund	49 93
128760	8-31-15	11-1-15	Nason Manufacturing Company	91 60				11-4-15	William A. Prendergast, Comptroller of The City of New York, Trustee for Account of Street Opening Fund	405 29
128761	8-5-15, 8-30-15	11-1-15	Russell & Erwin Manufacturing Co.	77 74	129362	10-5-15		11-3-15	Madison Avenue Garage	19 20
128764	8-12-15, 9-4-15	11-1-15	Vought & Williams	28 37	128868	9-30-15		11-1-15	Maher & Flockhart	79 80
128765	9-20-15	11-1-15	John Simmons Co.	50 92	128869	10-6-15		11-1-15	W. F. Sheehan Co., Inc.	9 75
128766	9-28-15	11-1-15	Stanley & Patterson, Inc.	17 65	128870	10-8-15		11-1-15	Nicholl & Imholz	19 55
128772	9-25-15	11-1-15	Arthur H. Blanchard	50 00	128873	9-30-15		11-1-15	Crescent Garage	20 00
128742	12-29-14	11-1-15	John Wanamaker, New York	37 25	128863	9-22-15		11-1-15	Oriental Rubber & Supply Company, Inc.	6 75
128723	10-11-15	11-1-15	Lithoprint Co.	50 39	128866	9-1-15		11-1-15	Edward E. Buhler Co.	58 00
128734	8-19-15, 9-7-15	11-1-15	John Wanamaker, New York	55 25	128867	9-18-15		11-1-15	Maher & Flockhart	9 25
128758	9-23-15	11-1-15	John Simmons Company	15 42	128856	10-13-15		11-1-15	Imperial Paint Co.	34 00
128718	10-1-15	11-1-15	F. F. Fuhrmann	60 15	128855	9-28-15		11-1-15	Crandall Packing Co.	18 70
128719	9-30-15	11-1-15	The Mutual Towel Supply Co.	81 36	128857	10-1-15		11-1-15	A. Rudolph	2



Finance Voucher No.	Invoice Dates or Contract Number.	Received in Department of Finance.	Name of Payee.	Amount.	Finance Voucher No.	Invoice Dates or Contract Number.	Received in Department of Finance.	Name of Payee.	Amount.	
<b>President of the Borough of Richmond.</b>					<b>Commissioner of Records, New York County.</b>					
127357	41797	10-27-15	Joseph Johnson's Sons.....	585 71	128841	10-15-15	11- 1-15	The Long Island Railroad Co.....	6 74	
127358	41799	10-27-15	Joseph Johnson's Sons.....	780 95	128839	10-26-15	11- 1-15	A. M. Wilson, Director.....	317 95	
127360	41798	10-27-15	Joseph Johnson's Sons.....	1,663 01	127662	9-15-15	43257	10-28-15	Knickerbocker Supply Co.....	39 24
128345	9-21-15	10-29-15	John E. Donovan.....	41 87	128688	10-30-15		10-30-15	Underwood Typewriter Co., Inc.....	\$9 00
128331	9- 1-15	10-29-15	Wheeler News Co.....	7 58	128079	10-22-15		10-29-15	Schultz & Co.....	\$54 00
128383	9- 8-15	10-29-15	Staten Island Supply Co.....	24 82	<b>Register, New York County.</b>					
128363	9-30-15	10-29-15	United States Tire Company.....	83 70	128199	10-26-15		10-29-15	Funk & Wagnalls Company.....	\$5 40
128365	8-31-15	10-29-15	Castleton Motor Car Co.....	9 10	128198	10-25-15		10-29-15	A. B. Dick Co.....	3 50
128338	9- 6-15	10-29-15	Central Hardware Company.....	24 00	128100	10-23-15		<b>Sheriff, Richmond County.</b>		
128330	10- 1-15	10-29-15	C. P. Storberg.....	44 64	128051	6- 8-15, 10-13-15		10-29-15	S. H. Hooper & Son.....	\$2 00
128390	8-11-15	10-29-15	The Garlock Packing Co.....	14 60	129201			10-29-15	Democrat-Herald.....	54 72
128386	8-28-15	10-29-15	Staten Island Supply Co.....	30 60	129209			<b>Sheriff, Bronx County.</b>		
128385	9- 1-15	10-29-15	Staten Island Supply Co.....	4 58	124226			11- 3-15	Edward J. Martin.....	\$9 70
128384	9- 1-15	10-29-15	Staten Island Supply Co.....	2 65	129616	10-28-15		11- 3-15	John M. Dennerlein.....	17 64
128382	9-13-15	10-29-15	Keuffel & Esser Co.....	16 00	127717	10- 4-15		10-28-15	Adams Flanigan Co.....	7 08
48727	3- 9-15	4-13-15	The Formacone Company.....	54 00	<b>Department of Street Cleaning.</b>					
128375	8-31-15	10-29-15	Jas. Thompson & Sons.....	28 93	129201			11- 4-15	Margaret Glynn.....	\$70 70
128360	9- 1-15	10-29-15	The Morey-Larue Laundry Co.....	50 00	<b>Department of Taxes and Assessments.</b>					
128356	8-31-15	10-29-15	Uvalde Asphalt Paving Co.....	8 28	127717	10- 4-15		10-28-15	E. Belcher Hyde.....	\$66 00
<b>Public Service Commission.</b>					<b>Tenement House Department.</b>					
129010	10- 6-15	11- 1-15	New York Commercial.....	\$34 40	129201			The J. W. Pratt Co.....	\$37 50	
128995	9-15-15, 10-18-15	11- 1-15	Initial Towel Supply Co.....	12 76	129199	10-14-15		11- 3-15	John Wanamaker, New York.....	2 45
129003			Edward T. Fitzgerald, Railway Engr.....	302 30	129200	9-23-15		11- 3-15	Keuffel & Esser Co.....	1 26
127992	9-30-15	10-28-15	Knickerbocker Ice Co.....	92 41	129198	10- 9-15, 10-12-15		11- 3-15	Theo. Moss & Co.....	2 12
129004		11- 1-15	Louis D. Fouquet, Div. Engr.....	92 50	129202	10-15-15		11- 3-15	Elliott, Fisher Company.....	65
129005		11- 1-15	C. V. V. Powers, Div. Engineer.....	97 31	129203	10-18-15		11- 3-15	Tremont Taxi Cab Co., Inc.....	6 00
129008	4- 5-15, 4-28-15	11- 1-15	Garland Service Co.....	6 75	129618			<b>Board of Water Supply.</b>		
129001		11- 1-15	Benjamin S. Blatteis.....	12 86	7972			11- 4-15	Walter S. Morton.....	\$8 70
129007	10-14-15	11- 1-15	Engineering News.....	3 70	126970	9-30-15		10-27-15	Charles P. Berkey.....	200 00
129011	9-29-15	11- 1-15	Sun Printing and Pub. Assn.....	36 80	129617			10-26-15	Albert A. Northrop.....	85 00
129002		11- 1-15	Frederick W. Carpenter, Division Engr.....	56 99	129617			11- 4-15	H. C. Buncke, Auditor.....	912 55
128996			Ellen Maloney.....	55 00	<b>Department of Water Supply, Gas and Electricity.</b>					
128993			The Broadway Park Place Co.....	2,500 00	129290	8-31-15	41155	11- 3-15	The Bronx Gas & Electric Co.....	\$56 50
128994			Henry F. Deane.....	35 00	127186		42956	10-27-15	Geo. N. Reinhardt & Co.....	367 72
<b>Department of Public Charities.</b>					127187	7-20-15	42967	10-30-15	The Oil Marketing Co.....	259 21
8375		10-29-15	Charles B. Meyers.....	\$11 86	128683	9-15-15		11- 4-15	The Barber Asphalt Paving Co.....	20 50
127649	8-31-15	43156	Commission Merchants Association, Assignee of Hudson Tunnel Beef Co., Inc.	97 12	129792			11- 4-15	Bernard McNaney.....	60 00
128399	10- 6-15	43365	Henry Allen.....	37 50	129304	9-13-15	41589	11- 3-15	New York Steam Co.....	91 18
128411	9-23-15	43381	Smith & Boullion.....	59 80	127188	8- 9-15	42966	10-27-15	The Oil Marketing Co.....	43 38
128444	10- 1-15	11- 1-15	Erie Railroad Company.....	13 89	127677	8-30-15	43257	10-28-15	Knickerbocker Supply Co.....	80 19
128446	8-31-15	11- 1-15	The Western Union Telegraph Co.....	1 32	128156	10-18-15		11-29-15	Brooklyn Blue Print Works.....	45 50
128442	9-30-15	11- 1-15	New York Central R. R. Co.....	68 00	127189		43336	10-27-15	Bruce & Cook.....	830 44

## VOUCHERS RECEIVED IN DEPARTMENT OF FINANCE, TUESDAY, NOVEMBER 9, 1915.

A statement is herewith submitted of all vouchers filed in the Department of Finance on this date, in which is shown the Department of Finance voucher number, the date of the invoices or the registered number of the contract, the name of the payee and the amount of the claim. Where two or more bills are embraced in one voucher the date of the earliest is given, excepting that when such vouchers are submitted under a contract the registered number of the contract is shown instead.

WILLIAM A. PRENDERGAST, Comptroller.

Finance Voucher No.	Invoice Date or Contract Number.	Name of Payee.	Amount.	Finance Voucher No.	Invoice Date or Contract Number.	Name of Payee.	Amount.
<b>District Attorney, New York County.</b>				<b>Department of Finance.</b>			
131258	10-30-15	Berkshire Products Co., Inc.	\$40 50	131523		Mrs. Anna C. Becker.....	\$50 00
131259		Knickerbocker Ice Co.....	12 50	131524		Margaret Schwitters.....	150 00
131260	11- 1-15	Economy Clean Towel Supply Co.....	10 50	131525		Miss Julia D. Brown.....	237 50
131261	10-30-15	Postal Tel. Cable Co.....	6 81	131270		Jury Edward Bergman.....	12 00
131262		M. Zalkowitz.....	10 10	131471		Daniel Batchelar.....	3,288 14
131263	10- 9-15	Benj. H. Tyrrel.....	392 55	131472		Mary Dudley et al.....	325 00
131264	10-25-15	Frank Tourist Co.....	114 75	131473		Mary Dudley et al.....	218 48
131265		Wm. F. Boyle.....	57 02	131474		George, John and Eliz. Caffrey.....	391 97
131266		Bernard A. Flood.....	11 40	131475	11- 5-15	Manton M. Wyvell.....	410 00
131267		Foster's Industrial & Detective Bureau.....	201 46	131476		Frank E. Gore.....	1,055 00
131268		Fred Ahrens.....	30 00	131477		Edward J. McLaughlin.....	1,095 00
<b>Department of Education.</b>				131510		Ollie Scheuer, assignee of Fannie Strauss.....	562 50
131204	8-25-15	Fr. Jos. Unger.....	\$48 50	131511		Henry Heissenbuttel.....	300 00
131205	7-28-15	Jamaica Water Supply Co.....	10 00	131512	11-15-14	Philip Braender.....	500 00
131206	9- 1-15	E. Belcher Hyde.....	16 00	131513		Antonio Cappello.....	120 00
131207	6-28-15	Jamaica Water Supply Co.....	3 75	131514		E. Neufeld.....	120 00
131208	3-15-15	American Express Co.....	1 54	131515		P. J. Cappola.....	120 00
131209	6- 1-15	American Express Co.....	30	131516		United Neighborhood Guild.....	75 00
131210	9- 1-15	Brooklyn District Tel. Co.....	20 00	131517		Frank M. Walsh.....	60 00
131211		Western Union Tel. Co.....	9 49	131518		Mrs. A. M. Battcher.....	51 00
131212	4-30-15	Postal Tel. Cable Co.....	20	131519		Herbert E. Williams.....	90 00
131213	4-22-15	Western Union Tel. Co.....	52	131520		Herbert E. Williams.....	90 00
131214		Western Union Tel. Co.....	53	131521		Jamaica Savings Bank.....	105 00
131226	41193	The Bklyn. Daily Eagle.....	1,088 00	131522		Peter Young.....	75 00
131227	41124	M. J. Tobin.....	8 91	<b>Fire Department.</b>			
131228	42595	P. Cohn & Co.....	482 00	131596	6- 9-15	Goodyear Tire & Rubber Co.....	\$97 77
131229	42647	Newman & Siegler.....	490 00	131534	42261	International Motor Co.....	17,384 00
131230	43388	Jas. I. Newman.....	30 00	131548	10- 2-15	Stove Mfg. Repair Assn.....	1 60
131231	42317	Wm. Kreisberg.....	149 00	131549	9-28-15	Detroit Cadillac Motor Car Co.....	7 60
131232	42324	Jas. I. Newman.....	234 00	131550	10-18-15	Lowe Motor Supplies Co.....	1 35
131233	40240	Jas. I. Newman.....	464 00	131551	10- 2-15	Eck Dynamo & Motor Co.....	15 90
131234	42496	T. Fredk. Jackson, Inc.....	810 00	131552	10-21-15	S. Whyte Merritt Co.....	3 60
131201	9- 9-15	L. E. Atherton.....	693 23	131553	10-18-15	Buick Motor Co.....	4 00
131202	9- 9-15	L. E. Atherton.....	314 00	131554	10- 1-15	Patterson Brothers.....	79
131203	9- 9-15	L. E. Atherton.....	164 00	131555	10- 6-15	The Hes-Bright Co.....	11 24
131194	9-14-15	Thos. Y. Crowell Co.....	1 00	131556	10- 4-15	The Laidlaw Co., Inc.....	20 25
131195	9- 2-15	Library Bureau.....	3 35	131557		H. W. Johns-Manville Co.....	3 40
131196	6-24-15	Durand Steel Locker Co.....	33 00	131558	10-19-15	J. E. Pittinger.....	27 00
131197	8-28-15	Emil Wagner.....	64 00	131559	9-17-15	Ford Motor Co.....	57 07
131198	7-27-15	The Wabash Cabinet Co.....	16 85	131560		Bosch Magneto Co.....	5 86
131199	8-31-15	The Van Dorn Iron Works.....	50 00	131561	10- 8-15	Nelson Bros.....	5 00
131200	8- 5-15	S. & P. Krajci.....	25 00	131562	10-25-15	Andrew Gray Co.....	52 50
131240	42710	Gottesman & Reiter.....	20 00	131563	10-16-15	John T. Martin.....	50 00
131241	42720	Bacon Coal Co.....	130 33	131564	10- 9-15	R. A. Weed.....	205 00
131189	10- 6-15	K. Heinrich.....	77 90	131565	10-18-15	E. N. Little's Sons.....	27 90
131190	11- 3-15	Hugh D. McGrane.....	600 00	131535	9-22-15	N. Y. Blue Print Paper Co.....	1 45
131191	7-23-15	Bernard Kaufman.....	25 00	131536	10- 1-15	Elizabeth Dunn.....	8 09
131192	8-24-15	M. J. Tobin.....	84 67	131537	10-19-15	Winchester Repeating Arms Co. of N. Y.....	4 32
131193	9-17-15	M. J. Tobin.....	111 25	131538	10- 1-15	The Prest-o-Lite, Inc.....	1 50
131235	42719	Burns Bros.....	168 39	131539	10- 1-15	The Linde Air Products Co.....	2 00
131236	42719	Burns Bros.....	244 03	131540	10-20-15	Vought & Williams.....	28 60
131237	41703	M. J. Tobin.....	121 50	131541	9-23-15	A. F. Zibell.....	41 00
131238	41701	H. C. Hallenbeck.....	91 90	131542	10-25-15	Baker, Voorhees Co.....	1 00
131239	41703	M. J. Tobin.....	257 00	131543	9-25-15	Swinehart Tire & Rubber Co. of N. Y.....	98 88
131225	40424	Matthew Const. Co.....	878 00	131544	10-26-15	Goodyear Tire & Rubber Co., Inc.....	8 00
131222	43420	Wm. J. Olvany.....	1,180 00	131545	6-15-15	Alfred Chatwin Supply Co.....	136 31
131223	43419	Philip & Paul.....	815 00	131546	10-18-15	Lowe Motor Co.....	1 35
131224	41365	Hardman, Peck & Co.....	1,080 00	131547	9-28-15	The East River Mill & Lumber Co.....	46 00
131215	11-30-15	American Express Co.....	15 77	<b>Department of Health.</b>			
131216	8-31-15	Wadsworth Garage, Inc.....	8 00	131403	7-22-15	Agent and Warden, Clinton Prison.....	\$227 25
131217	9-30-15	Western Union Tel. Co.....	13 79	131404	10-11-15	Agent and Warden, Auburn Prison.....	10 50
131218	2-19-15	The Winton Motor Car Co.....	16 50				
131219	9-30-15	Tabulating Machine Co.....	193 00				
131220	8-31-15	Powers Accounting Machine Co.....	113 33				
131221	8-12-15	Remington Typewriter Co.....	75				



Invoice Finance Date Vouch- or Con- er No. tract Number.	Name of Payee.	Amount.	Invoice Finance Date Vouch- or Con- er No. tract Number.	Name of Payee.	Amount.	Invoice Finance Date Vouch- or Con- er No. tract Number.	Name of Payee.	Amount.
131405 10-19-15	E. Leitz .....	36 00	131442 10- 4-15	Hoffman Corr Mfg. Co....	18 00	131493 10- 1-15	Henry G. Greb .....	15 00
131461 43373	Johnson & Johnson .....	356 00	131443 9- 8-15	Underwood Typewriter Co.	7 80	131494 9-30-15	Jas. Thompson & Sons.....	25 00
131462 43255	The Holbrook Mfg. Co....	116 49	131444 8- 8-15	R. Melnick .....	1 75	131495 10- 1-15	Richmond Hardware Co....	25 00
	The Holbrook Mfg. Co....	187 21	131445 8- 2-15	Lunny & Handibode .....	3 75	131496 9-15-15	Summers Supply Co.....	48 98
131463 42876	Knickerbocker Ice Co.....	13 74	131446 9-30-15	Clemens & Grell .....	3 50	131497 9- 1-15	Staten Island Supply Co....	14 06
131464 41994	Krakauer Poultry Co., Inc.	81 76	131447 10- 2-15	Franz Benthin Sons.....	6 65	131498 8-31-15	Jas. Goold .....	14 40
131465 42063	N. Y. Tel. Co.....	172 87	131448 9-28-15	J. H. Spanjer & Co.....	1 75	131499 8-31-15	F. H. Van Duzer .....	11 95
131356 10- 1-15	Philip A. Saloman .....	5 00	131449 9-30-15	Municipal Garage .....	2 20	131500 8-31-15	Zorn & Schrengauer .....	22 35
131357 9- 1-15	The J. M. Horton Ice Cream Co. ....	14 40	131451 42583	P. Lawless' Sons .....	18 03	131501 9-20-15	T. J. Mullen .....	23 50
	Shults Bread Co. ....	12 02	131452 42788	P. Lawless' Sons .....	28 99		<b>Department of Public Charities.</b>	
131359 9- 9-15	J. J. Crane .....	4 30		A. Silz, Inc. ....	66 33	131242	Angus P. Thorne .....	\$340 00
131360 10- 8-15	S. Dana Hubbard, M. D....	5 25		A. Silz, Inc. ....	87 19	131243	Wm. B. Buck .....	5 95
131361 9- 1-15	The Western Union Tel. Co.	4 71		A. Silz, Inc. ....	324 13		<b>Register, Kings County.</b>	
131362 9-30-15	Powers Accounting Machine Co. ....	35 00	131453 42228	John Bellmann .....	635 10	131468 11- 1-15	Patrick Dougherty .....	\$13 33
	Standard Utility Co.....	7 00	131454 41119	A. Silz, Inc. ....	17 43		<b>Sheriff, Kings County.</b>	
131363 8- 3-15	Standard Utility Co.....	16 00	131455 43064	L. R. Wallace .....	2,079 95	131470	Lewis M. Swasey .....	\$163 47
131364 9-30-15	Shults Bread Co. ....	23 84	131456 43376	Metropolitan Hospital Sup- ply Co. ....	10 48		<b>Board of Water Supply.</b>	
131365 10-11-15	H. P. Seibert .....	34 60	131457 43123	Metropolitan Hospital Sup- ply Co. ....	8 96	131337	Henry Romeike, Inc.....	\$0 48
131366 8-26-15	Watson's Club Machine & Repair Shop .....	21 93	131458 43139	Magus, Mabee & Reynard, Inc. ....	13 05	131338 9-30-15	New York Telephone Co....	7 31
131367 9-10-15	Merck & Co. ....	7 00	131459 43169	H. T. Jarrett .....	14 90	131339 9-30-15	New York Telephone Co....	3 75
131368 7- 8-15	Eimer & Amend .....	128 44	131460 43170	Merck & Co. ....	48 36	131340 9-30-15	New York Telephone Co....	3 56
131369 2- 2-15	J. M. Horton Ice Cream Co.	15 00		<b>Law Department.</b>		131341	New York Telephone Co....	4 75
131370 9- 1-15	Shults Bread Co. ....	11 45	131322 11- 1-15	G. W. Bromley & Co.....	\$18 00	131345 1- 6-15	The Perkins Campbell Co..	23 10
131371 10-11-15	Swift & Co. ....	17 45	131333 10-22-15	Margaret A. Cox .....	25 50	131346	Lawson Motor Car & Garage Co. ....	15 00
131372 7-30-15	C. H. F. Jurgens .....	4 80	131334 7-26-15	Sibley-Pitman Electric Corp.	16 50	131347 10-31-15	Knickerbocker Towel Supply Co. ....	13 90
131373 9-23-15	L. R. Wallace .....	27 83	131335 11- 1-15	Johanna Gallagher .....	7 34	131348 8-19-15	Lux Mfg. Co. ....	4 25
131374 10-13-15	Benj. E. Weeks .....	12 00	131336	American Law Book Co....	6 50	131349 10-26-15	Meekel & Jaycox .....	13 00
131375 10- 1-15	Chas. McConnell .....	6 00		<b>The Mayoralty.</b>		131350 10-28-15	Nason Mfg. Co. ....	2 03
131376 9-31-15	Burns Bros. ....	142 56	131509	John J. Glennon .....	\$100 00	131351	Westchester Lighting Co....	3 40
131377 10- 5-15	Gilbert & Barker Mfg. Co..	153 99		<b>Department of Parks, Borough of Queens.</b>		131352 9-24-15	Rutherford Rubber Co. ....	276 23
131378 10-14-15	A. B. Dick Company.....	31 50	131255 7-31-15	W. L. & J. T. Callister .....	\$23 65	131353 9-28-15	Detroit Cadillac Motor Car Co. ....	4 63
131379 10-14-15	Rectigraph Co. ....	48 00	131256 9-28-15	Metropolitan Material Co....	47 00	131354	The Electro Sun Blue Print Co. ....	13 36
131380 10- 8-15	Jessie Tarbox Beals, Inc....	6 00	131257 10-21-15	George Solms Co. ....	106 32	131355 10-25-15	The Fairbanks Co.....	13 65
131381 10-19-15	Eimer & Amend .....	8 32	131244 9-30-15	Geo. F. Kochersberger .....	15 75	131342 37382	Beaver Engineering Co....	17,415 90
131382 9-23-15	Benfield & Milne Mfg. Co.	46	131245 9-18-15	Stump & Walter Co.....	22 00	131343 39597	A. L. Guidone & Co.....	3,064 95
131383 10- 3-15	Bogert & Hopper .....	58 00	131246 10-13-15	Stump & Walter Co.....	4 50	131344 30272	Grant, Smith & Co. & Locher	275,693 03
131384 9- 9-15	John Bellmann .....	3 59	131247 9-28-15	Standard Oil Co. ....	154 58		<b>Department of Water Supply, Gas and Electricity.</b>	
131385 9-21-15	John Bellmann .....	3 59	131248	Flushing Auto Garage .....	11 45	131283 8- 2-15	Dashion Boarding & Livery Stables .....	\$27 00
131386 9-20-15	John Bellmann .....	12 00	131249 8-31-15	Queens County Tire Repair Co. ....	370 69	131284 7- 1-15	New York Towel Supply Co.	1 20
131387 10-12-15	Lewis De Groff & Son.....	14 58	131250 9-25-15	The Ford Shop .....	48 90	131285 7- 1-15	New York Towel Supply Co.	96
131388 10-15-15	James A. Miller .....	160 50	131251 10-19-15	The Long Island Hardware Co. ....	2 64	131301	H. R. Emerson .....	77 65
131389 8- 4-15	Michael Paulini .....	2 40	131252 10- 1-15	Grochola & Kuskowski .....	7 00	131302 10- 8-15	George Sheridan .....	25 49
131390 9-14-15	Jessie Tarbox Beals, Inc....	139 05	131253 8-20-15	S. F. Bowser & Co.....	3 95	131303	W. V. Barnes .....	42 75
131391 10-13-15	Rectigraph Co. ....	156 60	131254 10- 1-15	James Mulligan .....	35 00	131304	Wm. T. Wallace .....	49 20
131392 8- 7-15	N. Stafford Co. ....	5 75		<b>Police Department.</b>		131305	Jos. Honey .....	7 50
131393 10- 8-15	Schieffelin & Co.....	2 10	131526 11- 1-15	Gertrude Schoensiegel .....	\$628 50	131306	New York Telephone Co....	659 39
131394 10- 6-15	Parke, Davis & Co.....	3 00	131527 10-31-15	Postal Telegraph Cable Co..	5 36	131307	R. D. Wood & Co.....	24 31
131395 4-15-15	Farbwerke, Hoeschst Co....	40	131528 11- 5-15	William Gilmartin .....	5 40	131308	E. Braham .....	2 20
131396 8-23-15	Crown Stamp Works.....	1 20		<b>President of the Borough of The Bronx.</b>		131309	Union Free School District 24, Town of Hemstead .....	82 84
131397 8-30-15	R. L. Polk & Co., Inc.....	2 50	131507	Wm. A. Prendergast as Comptroller .....	\$474 58	131310	Union Free School District 24, Town of Hemstead .....	70 78
131398 10- 4-15	Crown Stamp Works.....	5 65	131502 41395	Standard Oil Co. of New York .....	160 03	131311	Union Free School District 24, Town of Hemstead .....	62 57
131399	The Kny-Scheerer Co.....	17 87	131503 42716	Barrett Mfg. Co. ....	7,543 20	131312	Union Free School District 24, Town of Hemstead .....	40 23
131400 10-11-15	E. Schoonmaker, Inc.....	4 02	131504 43234	Municipal Asphalt Co.....	4,253 55	131313	Union Free School District 24, Town of Hemstead .....	11 92
131401	The Republic Rubber Tire & Shoe Co. ....	13 00	131505 43088	Municipal Asphalt Co.....	2,802 43	131314	Union Free School District 24, Town of Hemstead .....	84 17
131402 7- 3-15	Federal Motor Truck Co. of N. Y. ....	18 00	131506 43091	Gasparrini & De Blasio .....	\$22 95	131315	Union Free School District 24, Town of Hemstead .....	3,321 55
131403 7-27-15	Agent and Warden, Clinton Prison .....	69 86	131574	Thomas F. Moran .....	166 35	131316	Union Free School District 24, Town of Hemstead .....	62 57
131404 10- 5-15	Standard Oil Co. of N. Y..	2 55	131575	William W. Richards .....	10 08	131286	Knickerbocker Ice Co.....	7 20
131405 10- 6-15	Henry Mauer & Son.....	10 50	131566 10-27-15	Eugene Dietzgen Co.....	4 75	131287	President, Borough of Rich- mond, Bureau of Highways.	144 46
131406 7-12-15	Church E. Gates & Co., Inc.	6 75	131567 10-19-15	Gowanus Kindling Wood Works .....	115 00	131288	Chas. F. Clarke .....	29 44
131407 9-30-15	C. D. Durkee & Co.....	1 25	131568 10- 1-15	The J. L. Mott Iron Works.	18 00	131289 10-19-15	Clement J. Gaffney .....	2 75
131408 9-30-15	R. Melnick .....	3 90	131569 4- 9-15	Godfrey Keller Co.....	684 00	131290	John W. Peale .....	462 88
131409 9-30-15	Jas. Goold .....	8 50	131570 10- 7-15	Cook Electric Co.....	6 50	131291 4-30-15	Peerless Rubber Mfg. Co....	120 38
131410 9-30-15	Clemens & Grell .....	87 00	131571 8-17-15	Richard Thompson & Co....	36 31	131292 9-24-15	Merck & Co. ....	12 00
131420 6-30-15	Ward & Co. ....	135 00	131572 10-18-15	Cook Electric Co.....	\$252 44	131293 10-20-15	U. S. Leather Co.....	585 00
131421 10-11-15	Henry R. Worthington .....	28 00	131573 9-15-15	Godfrey Keller Co.....	529 61	131294 10-25-15	D. S. Hornik .....	3 00
131422 7-25-15	J. C. Foley .....	43 89		<b>President of the Borough of Queens.</b>		131295 10-15-15	C. W. Keenan .....	6 25
131423	John H. Barry, M. D.....	9 42	131529 41567	Jos. L. Sigretto & Co.....	215 74	131296 7-13-15	Ford Motor Co. ....	9 87
131424	Alonzo Blauvelt, M. D....	5 40	131530 43250	Jos. Johnson Sons .....	\$3,857 87	131297 7-13-15	Ford Motor Co. ....	17 48
131425	J. J. Crane .....	38 07	131478 10- 7-15	Jos. Johnson Sons .....	78 10	131298 8-26-15	Jas. F. Fay .....	43 40
131426 9-29-15	Standard Oil Co. of N. Y..	1 00	131479 10- 4-15	Richard Lamb .....	3 00	131299 8-15-15	Thos. F. Cash .....	4 85
131427 9- 4-15	Eimer & Amend .....	1 20	131480 8-23-15	Richard Lamb .....	46 83	131271 4-27-15	The Van Dorn Iron Works.	1 50
131428 10-11-15	Siegfried Bussert .....	2 52	131481 9-15-15	Topeka Paving Co.....	14 16	131272 9-20-15	Eimer & Amend .....	19 80
131429 9-20-15	Merck & Co. ....	17 36	131482 8-10-15	Topeka Paving Co.....	12 90	131273 10- 8-15	Oriental Rubber & Supply Co., Inc. ....	36 20
131430 9-20-15	Parke, Davis & Co.....	5 27	131483 8-10-15	Topeka Paving Co.....	6 00	131274 8- 2-15	Ford Motor Co. ....	16 95
131431 10-14-15	Lehn & Fink .....	13 28	131484 10- 1-15	Schutte Bros. ....	21 15	131275 7-13-15	N. Y. Sporting Goods Co...	3 94
131432 9-16-15	Fiske Refining Co.....	8 10	131485 10- 1-15	H. W. Koenig .....	25 00	131276 10-15-15	The United States Leather Co. ....	117 00
131433	Acker, Merrill & Condit....	47 50	131486 7- 2-15	Uxs Tire Co. ....	137 90	131277 7- 1-15	President of the Borough of Richmond .....	66 59
131434	Lucius P. Brown .....	22 20	131487	G. F. Van Dam & Son.....	8 92	131278 7- 1-15	J. C. Muler .....	3 25
131435	Ole Salthe .....	2 40	131488 10- 1-15	Tiernan's Garage .....	5 00	131279 7- 1-15	Wm. H. Church .....	3 00
131436 10-13-15	Michael Paulini .....	18 50	131489 8-31-15	Zorn & Schrengauer .....	17 50	131280 7- 1-15	Wm. H. Church .....	3 00
131437	National Equipment Co....	3 25	131490 9-30-15	The New York Multicolor Copying Co. ....	24 09	131281 7- 1-15	Westchester Lighting Co....	114 90
131438 5- 3-15	Agent and Warden, Auburn Prison .....	8 40	131491 9-30-15	The Tabulating Machine Co.	72 00	131282 4- 6-15	Thomas Hicks .....	10 50
131439 5- 5-15	Agent and Warden, Sing Sing Prison .....	48 00	131492 10- 7-15	Jos. Johnson's Sons .....	162 00			
131440 10- 5-15	Agent and Warden, Auburn Prison .....	65 07						
131441 10- 9-15	Troy Laundry Machinery Co., Ltd. ....							

**Bellevue and Allied Hospitals.**

A regular meeting of the Board of Trustees of Bellevue and Allied Hospitals was held on Thursday, October 7th, 1915, at 2 P. M.

Present—Dr. Brannan, the President, in the chair; Messrs. Paulding, O'Keeffe, Sachs, Farley and Stern, Trustees. Excused—Mr. Robbins and Mr. Kingsbury, Commissioner of Public Charities.

Dr. O'Hanlon, the General Medical Superintendent, reported as follows:

I am in receipt of a request from Dr. Mahon, Superintendent of the Manhattan State Hospital, for the use of two of the horse-drawn ambulances discarded by reason of their replacement by motor-driven vehicles. Your approval is requested.

Mr. O'Neil, Assistant Superintendent at Harlem Hospital, was married yesterday and left for two weeks' vacation.

The daily average census at the various hospitals during the month of September was as follows: Bellevue, 1,257; Gouverneur, 171; Harlem, 220; Fordham, 171; Neponsit, 76.

On separate motion, duly seconded and carried in each instance, action was taken upon the request of the General Medical Superintendent as follows:

The assignment to the Sinking Fund Commission of two horse-drawn ambulances, replaced by motor-driven vehicles, with a request that they be transferred to the Manhattan State Hospital, if possible, was approved.

**COMMITTEE REPORTS.**

The Chairman of the Building Committee reported that he had received a communication from the Supervising Engineer under date of October 1st in regard to the completion of the contract for the alterations to the refrigerator in the nurses' residence at Bellevue Hospital. It was moved, seconded and carried, to adopt the certificate of completion and acceptance presented by the Building Committee on the contract of the Shipley Construction Company for the alterations to the refrigerator in the nurses' residence at Bellevue Hospital.

The President reported that the leases on the buildings at 197, 199, 201 and 203 Monroe Street expire on December 31st, 1915, and as these premises are used as a

residence for the nurses at Gouverneur Hospital, it was moved, seconded and carried, to request the Commissioners of the Sinking Fund to renew these leases for one year, with a privilege of another renewal.

**COMMUNICATIONS.**

A communication dated October 1st was presented from McKim, Mead & White, stating that the work under the contract of B. J. Loewy for the construction of the receiving room at the foot of East 29th Street was finished in accordance with the plans and specifications. On the recommendation of the Building Committee, it was moved, seconded and carried, to accept this work.

A letter was presented from the Andrews Building Company, dated Septem-



ber 22nd, requesting an extension of time for the construction of the machine room, coal vault and storage room at Harlem Hospital. The Building Committee reported that as there are several contracts under way at Harlem Hospital, all of which are interdependent, and it has not always been possible to give the contractor immediate access to the place where the work was to be done. After consideration, on the recommendation of the Building Committee, it was moved, seconded and carried, to allow the contractor sixty days additional time.

A communication dated September 20th was presented from William H. Jamouneau, requesting a further extension of time for the installation of awnings and screens at Harlem Hospital. After consideration, on motion, duly seconded and carried, the contractor was granted an extension of thirty days' time to complete his work.

A letter under date of October 4th was presented from the Department of Docks and Ferries, reporting that the Assistant Engineer in charge of the Bureau of Mechanical Engineering of that department, stated that he had made an examination of the boat Westfield and found that in its present condition it is unsafe, nor would it be safe after making the repairs for which the Building Committee received estimates several months ago. After discussion, on motion, duly seconded and carried, it was

Resolved, To direct the General Medical Superintendent to discontinue immediately the use of the boat "Westfield" as a day camp for tuberculosis patients; and it was further

Resolved, That he be instructed to make every effort to obtain another boat or place for the patients for whom provision had heretofore been made on the boat Westfield, and to report at the next meeting of the Board of Trustees.

A communication, dated October 1st, was presented from the International Gas and Electric Fixture Company, requesting a further extension of time on their contract for the installation of lighting fixtures in pavilions I and K. As the contractor presented no reason for an additional extension of time, it was moved, seconded and carried, on the recommendation of the Building Committee and the architects, to refuse this request.

The Chairman of the Building Committee reported that the architects had also been requested to inquire into the advisability of installing temporary lighting facilities in pavilions I and K. The architects strongly recommend that an attempt be made to secure temporary lighting fixtures. After consideration, on motion, duly seconded and carried, it was

Resolved, To request the Department of Water Supply, Gas and Electricity to make arrangements to provide temporary lighting facilities in the new buildings at Bellevue Hospital until permanent fixtures are installed.

On motion, duly seconded and carried, it was Resolved to hold the next meeting on Thursday, October 14th, 1915, at 3.30 P. M.

A motion to adjourn the meeting was seconded and carried.

J. K. PAULDING, Secretary.

A regular meeting of the Board of Trustees of Bellevue and Allied Hospitals was held on Thursday, October 14, 1915, at 3.30 p. m.

Present—Dr. Brannan, the President, in the Chair; Messrs. Paulding, O'Keefe, Sachs, Stern and Farley, Trustees. Excused—Mr. Robbins and Mr. Kingsbury, Commissioner of Public Charities.

The minutes of the meetings of September 21, September 29 and October 7, copies of which had been sent to each member, were held as read and approved. Dr. O'Hanlon, the General Medical Superintendent, reported as follows:

Specifications for the surgical supply closets and the X-ray articles for Pavilions I and K are still being held in the Bureau of Contract Supervision. Upon frequent inquiry the only information I can obtain is that they are being held on Mr. Adamson's desk with a great many other papers, as he is so busy with the budget hearings these matters have to wait.

The Committee on Publications asks whether or not an attempt should be made to publish in the Medical and Surgical Reports the two articles on Calorimetric Analysis and Cost of Ready-to-Serve Foods. This involves considerable additional expense, and, unofficially, I have been given to understand that the City Record would probably question, if not decline, to publish the same owing to lack of funds.

The hospital has been receiving considerable publicity during the past few days owing to the presence of Mr. Stackpole of Riverhead, L. I. Mr. Stackpole was referred to Dr. Silver by a local physician, Dr. Silver having him admitted to the French Hospital, and when the diagnosis of anthrax was confirmed the hospital declined to keep him as a patient.

He was then admitted to Bellevue with the understanding that he would reimburse the hospital for his care and treatment. Last night a second patient from Riverhead, suspected of anthrax, applied for treatment and admission, and was at first refused on the ground of his not being a resident of the City. The health officer of Riverhead said that he was without the serum or proper means of treating the man if he had anthrax, and that the only chance of saving his life depended upon his admission to the hospital. The patient was admitted and is now under observation, and we are of the opinion that he has not anthrax. The last ruling of the Board was that any person in the City, applying for treatment, who was in need of hospital relief, was to be admitted. In view of the possible criticism of caring for these patients from outside, I would ask if there is to be any change in this policy.

In accordance with your instructions, the boat Westfield was vacated last Friday morning. The teachers of the children from the classes went to the public school adjoining the park, having open air classes. The clinics are temporarily cared for in the Out Patient Department of the hospital, while the patients went to their respective homes. They are being visited by the nurses, and those in need are receiving special care and food. Any who cannot get along at home are to be brought immediately to Bellevue. I have communicated with seven of the various railroad and ferry companies in an effort to obtain a boat, but have not heard from them.

I am in receipt of a request from Dr. Gregory to appoint Dr. W. B. Ryan and Dr. William B. Sweeney internes on the psychopathic and alcoholic service for a period of six months from September 1st and September 15th, respectively.

On separate motion, duly seconded and carried in each instance, action was taken upon the report of the General Medical Superintendent, as follows:

The President was requested to see Mr. Adamson, Director of the Bureau of Contract Supervision, in order to obtain early action on the plans and specifications now awaiting the approval of the Board of Estimate and Apportionment.

Action was deferred on the request of the Committee on Publications to include in the Medical and Surgical Reports the two articles on Calorimetric Analysis and Cost of Ready-to-Serve Foods.

It was resolved to make no change in the ruling of the Board of Trustees relating to the admission of patients to the hospitals of the Department.

The report of the General Medical Superintendent in regard to the discontinuance of the use of the boat "Westfield" and the effort to obtain another boat or place for the patients heretofore provided for on the boat "Westfield" was approved.

At this time Dr. N. G. Seymour appeared before the Trustees with a request that the boat be reopened for the use of the tuberculosis patients at Gouverneur Hospital. After discussion, on motion, duly seconded and carried, it was

Resolved, In view of the report from the Department of Docks and Ferries, not to reopen the boat, and to instruct the General Medical Superintendent to see what can be done to erect a temporary structure in the vicinity of Gouverneur Hospital for the tuberculous patients.

The appointment of Dr. W. B. Ryan and Dr. W. B. Sweeney as internes on the alcoholic and psychopathic service for six months, from September 1st and September 15th, respectively, was approved.

#### COMMITTEE REPORTS.

The President presented a list of bids received at Bellevue Hospital on Wednesday, October 13th, for the construction of balconies and fire escapes to Pavilions A and B of the Neponsit Beach Hospital for Children, as follows: J. M. Knopp, \$24,791; P. F. Kenny Company, \$23,801; William Werner, \$23,740; Wm. H. Egan, \$22,795; Winkler Construction Co., \$22,750; A. W. King, \$22,180; M. Reid & Co., \$21,900; W. Konop, \$21,395; Thos. McKloon, \$19,937; Architect Contracting Co., \$18,887. As the lowest bidder was \$387 in excess of the amount allowed by the Board of Estimate and Apportionment, and believed to be a reasonable bid, it was moved, seconded and carried, to defer action thereon and to request the Board of Estimate and Apportionment for a reconsideration of the resolution approving the form of contract, plans, specifications and estimate of cost of these balconies.

The following tabulation of bids received at Bellevue Hospital for the construction of partitions on the fourth floor of Neponsit Beach Hospital were presented: Levin and Gewirtz, \$2,270; W. Konop, \$2,394; Furman & Lee, \$2,423; Architectural Contracting Co., \$2,440; Samuel Rosen, \$2,644; R. Solomon & Son, \$2,675; Otto Metz, \$2,693; James I. Newman, \$2,744; A. W. King, \$2,759; M. Reid & Co., \$2,900; Winkler Construction Co., \$2,940; William Werner, \$3,359; William H. Egan, \$3,373; Thos. McKloon,

\$3,473; J. M. Knopp, \$3,544; Newman & Siegler, \$3,900; P. F. Kenny Co., \$3,331.

A communication was presented from McKim, Mead & White, dated October 14th, stating that they did not have sufficient time to inquire into the references of the lowest bidder. On motion, duly seconded and carried, action thereon was deferred.

A list of bids received at Bellevue Hospital on October 13th for eggs and ice were presented. On motion, duly seconded and carried, action was deferred as funds were not available at the present time to permit the making of awards.

The Harlem Hospital Conference Committee recommended the following appointments: Dr. Henry Rafsky, Assistant Physician to Out Patients (Gastroenterology), from November 1, 1915; Dr. James F. Roohan, Assistant Surgeon to Out Patients; Dr. Carol Goldenthal, Assistant Surgeon to Out Patients; Dr. Samuel Jahss, Assistant Physician to Out Patients; Dr. J. C. Josephson, Assistant Physician to Out Patients (children's clinic); Dr. Louis Hubert, Assistant Surgeon to Out Patients. On motion, duly seconded and carried, this report was approved and appointments made accordingly.

The Conference Committee of Fordham Hospital recommended the following appointments: Dr. Blase Pasquerelli, Assistant Physician to Out Patients; Dr. Joseph Martocchio, Assistant Surgeon to Out Patients.

On motion, duly seconded and carried, the report was approved and appointments made accordingly.

#### SPECIAL ORDER.

Mrs. William Church Osborn and Miss Harriette Rogers, members of the Board of Managers of the Bellevue Training School for Nurses, came before the Trustees and presented a draft of a letter to the Mayor from the Board of Managers in regard to the departmental estimate of Bellevue and Allied Hospitals for 1916, in so far as it relates to the hospital and nurse group of employees. After discussion, it was moved, seconded and carried to authorize the transmission of the communication to the Mayor as amended.

#### COMMUNICATIONS.

A letter was presented from William Messer Company, contractor for the installation of the kitchen and bathroom equipment at Harlem Hospital, requesting an extension of fifty days' time on his contract, to date from September 14th, 1915, on account of the delay in the general construction in the alterations to the main building. On the recommendation of the architect and the Building Committee, it was moved, seconded and carried, to grant the additional extension of time.

A communication, dated October 13th, was presented from the Department of Water Supply, Gas and Electricity, in reply to a request of the Trustees to arrange temporary lighting facilities in pavilions I and K, stating that the work can be done under the direction of their inspectors at a cost not to exceed \$50 for labor. It was moved, seconded and carried, to request the Department of Water Supply, Gas and Electricity to make this installation as soon as it can be conveniently done.

A communication, dated October 12th, was presented from Dr. John J. McGrath, resigning as Visiting Surgeon to Harlemin Hospital. On motion, duly seconded and carried, this resignation was accepted.

The minutes of the Medical Board of Fordham Hospital for October 5th were presented. On motion, duly seconded and carried, on the recommendation of the Conference Committee, the appointment of Dr. John J. McGrath as Visiting Surgeon to Fordham Hospital was approved; the creation of the place of Associate Visiting Surgeon on the Second Surgical Division, to take the place of one of the Assistant Visiting Surgeons, and the appointment of Dr. E. R. Cuniffe to the newly created position was approved.

A communication, dated October 9th, was presented from Dr. Herbert L. Wheeler, recommending the appointment of Dr. A. Herz and Dr. D. Girsdanskys as Assistant Visiting Dentists to Gouverneur Hospital, and the discontinuance of Dr. B. Niflot as Assistant Visiting Dentist to that hospital, for neglect of duty. On motion, duly seconded and carried, these recommendations were approved.

A communication, dated October 11th, was presented from the Board of Estimate and Apportionment, transmitting a resolution adopted by that Board on October 8th, 1915, applying \$1,500 from the fund entitled "C. F. M., Moneys Available for Permanent Improvements for which Corporate Stock May Lawfully be Issued," for the purpose of providing means for the construction of a sewer from Neponsit Beach Hospital, to connect with a sewer in Washington Avenue, Neponsit. On motion, duly seconded and carried, this was ordered placed on file.

A letter, dated October 16th, was presented from the Commissioners of the Sinking Fund, transmitting a resolution adopted on that day, assigning to the

Board of Inebriety thirteen horses no longer required in Bellevue and Allied Hospitals. On motion, duly seconded and carried, this communication was ordered placed on file.

A motion to adjourn the meeting was seconded and carried.

J. K. PAULDING, Secretary.

#### Changes in Departments, Etc.

##### DEPARTMENT OF FINANCE.

*Services Ceased*—William T. Hogan, Clerk, Bureau for the Collection of Taxes, Richmond, November 5.

*Appointed*—Adelaide I. Roberts, 2151 Seventh Avenue, New York, Temporary Adding and Billing Machine Operator at \$900 per annum, Auditing Bureau, November 4.

##### REGISTER, NEW YORK COUNTY.

*Appointed*—Lewis J. Fine, 73 East 105th Street, Verifier at \$1,000 per annum, November 8.

##### DEPARTMENT OF EDUCATION.

*Services Ceased*—Mrs. Annie Wheeler, Cleaner, Public School 17, Richmond, November 5.

##### LAW DEPARTMENT.

*Appointment Rescinded*—Rudolph Rosenthal, 8504 Eighteenth Avenue, Bath Beach, Clerk at \$300 per annum, Nov. 8.

##### BOROUGH OF BROOKLYN.

###### Bureau of Highways.

*Services Ceased*—Raymond E. T. Scott, 232 East 27th Street, Manhattan, Clerk at \$300 per annum, September 15; Solomon Kronberg, 1225 49th Street, Brooklyn, Engineer Inspector at \$1,800 per annum. Asphalt Workers: Luigi Capasso, 960 Atlantic Avenue, Brooklyn, September 7; Owen Devanney, September 24; Nicolo Colabrese, 774 Dean Street, Brooklyn. Laborers: Harry Valley, 411 15th Street, Brooklyn; Henry Jaeger, 190 Palmetto Place, Brooklyn. Paver: Patrick McManus, 133 24th Street, Brooklyn.

*Reassigned*—Asphalt Workers at \$2.50 per day: Sept. 1, Aloysius F. Leich, 830 Bergen Street, Brooklyn; Sept. 4, Amos Healy, 590 Baltic Street, Brooklyn; Laborer, Patrick F. Carraher, Sept. 9.

###### Bureau of Public Buildings and Offices.

*Services Ceased*—Attendants: Mattie B. Weldee, 200 Wadsworth Avenue, Manhattan, September 1. September 7: Mary McGrath, 344 Neptune Avenue, Brooklyn; Robert G. Cornell, Sheepshead Bay Road and Avenue Y, Brooklyn. Temporary Attendants, Sept. 1: Mary E. O'Connell, 30 East 93d Street, Manhattan, Sept. 12: William A. Keely, 22 Rose Street, Manhattan. Sept. 12, Life Savers: Elting Salisbury, 301 50th Street, Brooklyn; Philip Breen, 2712 W. 3d Street, Brooklyn. Attendants: Alice F. Zenker, 1174 Richmond Terrace, S. I.; Mary Keane, 37 Underhill Avenue, Brooklyn; Mary C. Fitzpatrick, 665 2d Avenue, Manhattan; Rae L. Pfeiffer, 2820 Canarsie Lane, Brooklyn; Lillian Ayers, 451 E. 84th Street, Manhattan; Johanna Rickerston, 1730 Amsterdam Avenue, Manhattan; Martha McNamara, 611 East 3d Street, Brooklyn; Elizabeth Montgomery, 715 Washington Street, Brooklyn; Vera Franklin Lee, 193 Classon Avenue, Brooklyn; May Walsh, 37 Duffield Street, Brooklyn; Anna M. Parmley, 457 West 123d Street, Manhattan; Lauretta J. Sullivan, 643 74th Street, Manhattan; Melissa Muhlberger, 2077 8th Avenue, Manhattan; Grace S. Johnson, 1307 St. Johns Place, Brooklyn; Catherine E. Williams, 361 12th Street, Brooklyn; James H. Gavin, 208 Emerson Place, Brooklyn; John P. Hannan, 626A Bergen Street, Brooklyn; Joseph F. Mullaney, 558 DeKalb Avenue, Brooklyn; Joseph F. McIlhenney, 150 Baltic Street, Brooklyn; Joseph C. Burns, 582 Bergen Street, Brooklyn; James A. Geoghegan, 223 East 50th Street, Manhattan; Arthur S. Adams, 4141 3d Avenue, Manhattan; John Tynan, 87 Schermerhorn Street, Brooklyn; William P. Kelly, 233 4th Street, Brooklyn; Richard J. Burke, 309 York Avenue, New Brighton; Charles J. Sherman, 751 Manhattan Avenue, Brooklyn; Joseph E. McCarthy, 17 Jardine Place, Brooklyn; Thomas P. Flood, 215 Court Street, Brooklyn; Frank H. Senior, 159 West 86th Street, Manhattan; Joseph Toscano, 197 North 8th Street, Brooklyn; Philip Lynch, 303 East 94th Street, Manhattan; Charles A. Smith, 52 Post Lane, Mariners Harbor, S. I.; James J. O'Brien, 132 W. 62d Street, Manhattan; Herman Anton, 510 Covert Avenue, Ridgewood Heights. Temporary Attendant, Sept. 15: Isabella V. Cunningham, 28 Ryder Place, Rockaway Beach, L. I. September 26, Life Saver: Felix O'Neill, Cropsen Avenue and Bay 21st Street, Brooklyn. Attendants: William I. Clifford, 11 Russell Street, Brooklyn; Nathan J. Abraham, 93 Graham Avenue, Brooklyn; Frank I. Briest, 202 Spencer Street, Brooklyn; Edward G. Davis, 359 Warren Street, Brooklyn; Thomas J. Kenney, 455 Columbia Street, Brooklyn; Frank J. Tierney, 485



St. Johns Place, Brooklyn; Clarence A. Smith, 648 Lafayette Avenue, Brooklyn; John A. Hagan, 443 W. 28th Street, Manhattan; Thomas A. Noddy, 259 Steuben Street, Brooklyn; Samuel Wallenstein, 760 East 182nd Street, Manhattan; Thomas F. Ryan, 344 East 81st Street, Manhattan; Matthew McCaffrey, 51 High Street, Brooklyn; Daniel W. Hahn, 303 Flatbush Avenue, Brooklyn; Peter Johnson, 953 Columbus Avenue, Manhattan; James E. Smith, 350 14th Street, Brooklyn; Morris Lefkowitz, 24 Rutgers Place, Manhattan; John J. Fitzgerald, 208 East 90th Street, Manhattan; Francis J. Hickey, 1415 East 8th Street, Manhattan; James Gerrard, 597 Driggs Avenue, Brooklyn; George Corker, 4 Goerck Street, Manhattan; John C. McDonald, 193 16th Street, Brooklyn; Edward Drennan, 315 Sumpter Street, Brooklyn; Frank H. Smith, 2013 86th Street, Brooklyn; Douglass McCraw, 107 Prospect Street, Brooklyn; Jennie D. Minor, 149 Chauncey Street, Brooklyn; Elizabeth Laughlin, 2774 8th Avenue, Manhattan; Mary H. Burke, 1301 Atlantic Avenue, Brooklyn; Annie E. Quirk, 271 East 198th Street, Manhattan; Anna McCabe, 240 Lafayette Avenue, Brooklyn; Margaret Duffin, 1114 3d Avenue, Manhattan; Margaret E. Keenan, 474 East 146th Street, Manhattan; Elizabeth Tormey, 621 Macon Street, Brooklyn; Martha R. French, 1201 President Street, Brooklyn; Katie E. Murphy, 1141 Hancock Street, Brooklyn; Mary J. Boddily, 641 Humboldt Street, Brooklyn; Mary F. Sheridan, 19 4th Street, Brooklyn; Mary T. McCarthy, 529 Sterling Place, Brooklyn; Mary Casey, 1048 Pacific Street, Brooklyn; Ellen Culligan, 258 West 128th Street, Manhattan; Margaret Seery, 252 Kings Highway, Brooklyn; Mary A. Devine, 762 3d Avenue, Manhattan; Mary Haydock, 158 Somers Street, Brooklyn; Life Saver, Sept. 28: John McMonigle, 212 Neptune Avenue, Brooklyn; Elizabeth McGrath, 236 Elm Street, Astoria, L. I. Temporary Attendant, Sept. 30.

#### Bureau of Sewers.

Transferred—From Board of Water Supply, and titles changed to Inspector of

Sewer Construction at \$4 per day: Robert MacLachlan, 1259 37th Street, Brooklyn, Inspector, September 7; Abraham L. Merkin, 2012 Vyse Avenue, Bronx, September 16. September 20: Charles F. Lidstrom, 124 North 6th Avenue, Mt. Vernon, N. Y.; Michael Brosnan, 271 East 198th Street, Bronx.

Title Changed—Thomas F. McGrath, 243 Grove Street, Brooklyn, from Inspector of Sewer Construction at \$4 per day to Inspector of Sewers and Basins at \$1,200 per annum, October 1.

Reassigned—Richard J. Butler, 322 Franklin Avenue, Brooklyn, Laborer at \$3 per day, September 27; John Phillips, 22 Apollo Street, Brooklyn, Laborer at \$2.50 per day, September 20.

#### DEPARTMENT OF PARKS. Manhattan and Richmond.

Appointed—October 30, Gardeners at \$2.50 a day (for period not to exceed 35 days): Patrick A. McDonald, 480 8th Avenue; Fred W. Metsch, 5 Cherry St., Richmond Hill; Michael J. Kiely, 56 West 100th Street; Patrick O'Brien, 338 West 17th Street; William J. Hyland, 502 West 135th Street; William F. Feistel, 2386 8th Avenue; Patrick Kelly, 1341 Second Avenue; William H. Meyer, 3272 Devo St., Glendale, L. I.; Robert Hyland, 930 East 180th Street; Isaac Bennett, 630 East 16th Street; James McEnaney, 104 Varian St., Stapleton, L. I.; John Schultes, 171 Gordon Street, Stapleton, L. I.; James Mullin, 18 Sand Street, Stapleton, L. I.; Joseph Cavorley, 35 Water Street, Stapleton, L. I.; Fred H. Greime, 13 Targee Street, Stapleton, L. I.; Patrick Fay, 308 West 26th Street, New York City. November 6: Fred Freeman, 266 Broad Street, Stapleton; Chas. Ballschmied, 50 Gordon Street, Stapleton; John Ebenmayer, 24 Gordon Street, Stapleton; George J. Floersch, 106 Canal Street, Stapleton; Charles Jocher, 7 Wright Street, Stapleton; James F. Desmond, 37 West 12th Street, Stapleton, care of Wall, Manhattan.

Died—October 25: John Steffen, 545 9th Avenue, Laborer, at \$2.50 a day.

### DEPARTMENT OF FINANCE.

#### Abstract of Transactions for Week Ended September 25, 1915.

Deposited in the City Treasury.	
To the credit of the City Treasury.....	\$4,527,676 04
To the credit of the Sinking Funds.....	5,425,288 52
Total .....	\$9,952,964 56
Warrants Registered for Payment.	
Appropriation Accounts, "A" Warrants.....	\$2,917,438 88
Special Revenue Bond Fund Accounts, "B" Warrants.....	148,092 02
Corporate Stock Fund Accounts, "C" Warrants.....	2,228,347 66
Special and Trust Fund Accounts, "D" Warrants.....	353,191 56
Total .....	\$5,647,070 12
Notes and Bonds Issued.	
Corporate Stock Notes .....	\$2,500,000 00
Special Revenue Bonds .....	950,000 00
Total .....	\$3,450,000 00
Bonds and Notes Redeemed.	
Bonds of former Corporations now included in The City of New York.....	\$3,000 00
Corporate Stock Notes .....	551,000 00
Total .....	\$554,000 00

#### Suits, Court Orders, Judgments, Etc., Filed.

September 18—Thomas, Langdon A., and another; release of dower by Mary F. Thomas, re award on Parcels 352, 353, 354, 355, 356, 357, 358 and 359, matter of 76th St., etc., Brooklyn.

September 20—Sladon Iron Wks. Co., Inc.; J. J. Michael, attorney; aff. and order to show cause, re lien \$99; Hoffman & Hyams.

September 21—Roosa, John; M. J. De Sanotis, attorney; cert. copy of order directing payment of \$500; surety. Jacobs, Joseph; M. Frank, attorney; cert. copy of order directing payment of award on Parcel 66, matter of Longfellow Ave., etc., Queens.

September 20—Brown, J. K., Co.; J. A. Bolles, attorney; summons and notice. Davis, Millard H.; A. T. Clearwater, attorney; cert. copy of order directing payment of \$104, witness fees, disbursements, etc. Cioffi, Ciro; G. H. Droge, attorney; cert. copy of order directing payment of award on Parcel 90, matter of Bronxwood Ave., etc., Bronx. Viala, Jeanne Marie Eugenie; Williamson & Bell, attorneys; cert. copy of order directing payment of award on Parcels 7C and 7C, matter of E. 213th St., etc., Bronx.

September 21—National Surety Co.; cert. copy of order directing return of surety bonds; case of Irving Greenwall. Lancucki, Mary; 7 releases executed by Congress Brewing Co., Ltd., et al. and aff. re award on Parcels 106A, 107A, matter of Hull Ave., etc., Queens. Chapman, Hugh and Mary C.; consent by A. C. Murray and M. M. Murray, and aff. re award on Parcel 56, matter of Beach Ave., etc., Bronx. Brooklyn-Meadville Company; releases by A. S. Muller and C. Hadden, and aff. re award on Parcels 21, 22, 24, 25, matter of Seattle St., etc., Queens. Stremel, Charles and Mary; cert. of Clerk of Queens Co. and aff. of A. Korwan, re award on Parcels 131 and 131A, matter of Prospect St., etc., Queens. Mulready, Catherine; consents by C. Hitchcock and M. A. Garvey, and aff. by C. Mulready, re award on Parcel 1F, matter of Beach Ave., etc., Bronx.

September 22—Morrison, Charlotte and John; H. C. Knoepfel, attorney; cert. copy of order directing payment of award on Parcels 58, 62, 65, 65A, 66, 67, 77, 78, 79A, 91, 92, 93 and 94, matter of Boulevard, etc., Queens.

September 23—Meyers, Michael; cert. copy of order directing payment of bill of costs and bill of costs. Weissbarth, Elizabeth; Gordon & Rogers, attorneys; cert. copy of order directing payment of award on Parcel No. 12, matter of Bronx Boulevard, etc., Bronx, Bay Parkway and Kings Highway Realty Co.; A. Van Wyck, attorney; cert. copy of order directing payment of award on Parcels 13 to 22, incl. and 111 to 120, incl., matters of W. 11th and W. 12th Sts., Brooklyn.

September 24—Marano, James; G. Gau, attorney; cert. copy of order directing payment of award on Parcels 187 and 169, matter of Malbone St., etc., Brooklyn. Marano, James and Madelina; G. Gau, attorney; cert. copy of order directing payment of award on Parcels 201 and 208, matter of Malbone St., etc., Brooklyn. Carreli,

Amelia, inf., by Chas. Carrelli, gdn. ad litem.; transcript of judgment, \$60. Lustbader, Joseph; transcript of judgment, \$115. Buser, Frederick C. and Frances; release by J. Schmitt and M. Schmitt, and aff. re award on Parcels 120, 120A, 121, 121A, matter of Beach Ave., etc., Bronx. Bohrmann, Gesienne; release by J. M. Von Arnen, and aff. by P. M. Bromberg, re award on Parcel 21, matter of E. 94th St., etc., Brooklyn. Jossier, Stephanie; release by Charles Mongelle, and aff. by E. Schwiller, re award on Parcels 40, 40A and 41, matter of E. 217th St., etc., Bronx. West 4th St., etc.; notice of motion to confirm report of Commissioners of Estimate and Assessment. Frank, Bell E.; cert. copy of order directing payment of award on Parcel 172, matter of Taylor Ave., etc., Bronx. Harrison, Robert L.; W. Byrd, attorney; notice of claim for award on Parcels 1, 1A, 2, 2A, matter of Fieldstone Road, etc., Bronx.

September 25—Whittemore, Mary L., et al.; Hirsh, Newman & Reass, attorneys; cert. copy of order directing payment of award on Parcel 55, matter of Tremont Ave., etc., Bronx.

September 27—Holetz, Alexander, inf., by Charles Holetz, gdn.; affs., order of compromise and transcript of judgment, case of N. Y. Edison Co. et ano.

#### Claims Filed.

September 19—Woickowski, Simeon, Gdn., of Michel Woickowski; personal injuries, due to being run over by wagon of Department of Street Cleaning, at Cherry St., and Rutgers Slip, on September 12, 1915, \$1,000; L. Shoostoff, attorney. Keperberg, Annie; personal injuries due to fall on detective sidewalk in front of 168 Clinton Street, Manhattan, on July 19, 1915, \$1,000; A. W. Hersoz, attorney. Kern, Anna E.; damage to premises southeast corner Willow and Perry Avenues, Maspeth, Queens, caused by overflow of surface waters due to obstruction in roadway, on June 15, 16, 1915, \$238.43; S. Frontera, attorney. Herrmann, Oscar, et al., administrator; damage to real estate by reason of construction of subway under Kenmare Street, Manhattan; Deering & Derring, Attorneys. Goldberg, Charles; damage to automobile by reason of excavation in roadway of Kings Highway, Brooklyn, June 20, 1915, \$278.50; L. Mirabeau, attorney. Nelson Company, amount due for goods purchased by Board of Education and Bellevue and Allied Hospitals. Merritt, Stephen; amount due for part payment of funeral expenses of Harriett V. Waterkeyn, widow of an honorably discharged soldier, \$50.

September 18—O'Brien, Mary; personal injuries caused by fall on sidewalk in front of 329 East 43d Street, Manhattan, on March 5, 1915, \$25,000; D. Batt, attorney. Loibl, Otto; damage to property known as Lot 56, Block 509, Queens, due to Rapid Transit Railroad on Greenpoint Avenue, between Astoria Road and 5th Street, \$2,000; P. B. La Roche, Jr., attorney. Lyons, Thomas; damage to property known as Lot 1, Block 5288, Brooklyn, due to Rapid Transit Railroad on 10th Avenue, between 38th and 39th Streets, \$3,000; P. B. La Roche, Jr., attorney. Klages, John L.; damage to property known as Lot 28, Block 78, Queens, due to Rapid Transit R. R. on Ely Avenue, between Nott Avenue and 12th Street, \$4,000; P. B. La Roche, attorney. Loos, Rudolph; damage to property known as Lot 23, Block 508, Queens, due to Rapid Transit Railroad on Greenpoint Avenue, between Lincoln Avenue and 1st Street, \$2,000; P. B. La Roche, attorney. Pannasch, Adolph; damage to property known as Lot 32, Block 515, Queens, due to Rapid Transit Railroad on Skillman Avenue between Cleveland Ave. and 5th Street, \$2,000; P. B. La Roche, attorney. Washington, Sarah; damage to property known as Lots 39 and 40, due to Rapid Transit Railroad on Greenpoint Avenue between Cleveland Avenue and 1st Street, Queens, \$4,000; P. B. La Roche, attorney. Loibl, Helen B.; damage to property known as Lot 69, Block 509, Queens, due to Rapid Transit Railroad on Greenpoint Avenue, between Astoria Road and 5th Street, \$2,000; P. B. La Roche, attorney. Stegman, Katie; damage to property known as Lot 4, Block 514, Queens, due to Rapid Transit Railroad on Skillman Avenue, between Cleveland and 5th Streets, \$2,000; P. B. La Roche, attorney. Steenman, Kate; damage to property known as Lots 13 and 14, Block 507, Queens, due to Rapid Transit Railroad on Greenpoint Avenue between Hancock and Lincoln Place, \$4,000; P. B. La Roche, Jr., attorney. Mullen, Marie; damage to property known as Lots 1 and 31, Block 508, Queens, due to Rapid Transit Railroad on Greenpoint Avenue between 1st Street and Hancock Place, \$4,000; P. B. La Roche, Jr., attorney. Mark, A. H.; damage to property known as Lot 30, Block 500, Queens, due to Rapid Transit Railroad on Greenpoint Avenue between Hancock Place and Victoria Road, \$4,000; P. B. La Roche, Jr., attorney. Di Pietro, Philip; damage to property known as Lot 39, Block 4595, Bronx, due to Rapid Transit Railroad on White Plains Road, between Rosewood Street and Burke Avenue, \$1,500; P. B. La Roche, Jr., attorney. Weitzel, Johanna; damage to property known as Lot 26, Block 79, Queens, due to Rapid Transit Railroad on Ely Avenue, between Nott Avenue and 12th Street, \$4,000; P. J. La Roche, attorney. Greentrees, Theodore; damage to property known as Lots 11 and 12, Block 85, Queens, due to Rapid Transit R. R. on Davis Street, between Jackson Avenue and 12th Street, \$6,000; P. B. La Roche, Jr., attorney. Hayslip, Margaret; damage to property known as Lot 29, Block 78, Queens, due to Rapid Transit Railroad on Ely Avenue between Nott Avenue and 12th Street, \$4,000; P. B. La Roche, Jr., attorney. Hirschbiel, E.; damage to property known as Lot 14, Block 514, Queens, due to Rapid Transit Railroad on Skillman Avenue between Cleveland and 5th Streets, \$2,000; P. B. La Roche, Jr., attorney. Scrimm, Albert; damage to property known as Lot 38, Block 515, Queens, due to Rapid Transit Railroad on Skillman Avenue between Cleveland and 5th Streets, \$2,000; P. B. La Roche, Jr., attorney. Cohen, Julius; damage to property known as Lot 36, Block 5676, Brooklyn, due to Rapid Transit Railroad on New Utrecht Avenue between 54th and 55th Streets, \$2,500; P. B. La Roche, Jr., attorney. Fayerweather, G. F.; damage to property known as Lot 7, Block 5591, Brooklyn, due to Rapid Transit Railroad on New Utrecht and 10th Avenues, between 41st and 42d Streets, \$3,000; P. B. La Roche, Jr., attorney. Firth, Beatrice; damage to property known as Lots 8 and 11, Block 5591, Brooklyn, due to Rapid Transit Railroad on 10th Avenue between 41st and 42d Streets, \$6,000; P. B. La Roche, Jr., attorney. Cacace, Encole; damage to property known as Lot 3, Block 5587, Brooklyn, due to Rapid Transit Railroad on 10th Avenue between 40th and 41st Streets, \$3,000; P. B. La Roche, Jr., attorney. Flaxman, Rose E.; damage to property known as Lot 76, Block 5584, Brooklyn, due to Rapid Transit Railroad on 10th Avenue between 39th and 40th Streets, \$3,000; P. B. La Roche, Jr., attorney. Baker, W. H.; damage to property known as Lot 42, Block 5719, Brooklyn, due to Rapid Transit Railroad on New Utrecht Avenue between 50th and 51st Streets, \$2,500; P. B. La Roche, Jr., attorney. Firth, Albert, Realty Co.; damage to property known as Lots 9 and 10, Block 5591, due to construction of Rapid Transit Subway on 10th Avenue between 41st and 42d Streets, Brooklyn, \$6,000; P. B. La Roche, Jr., attorney. Hember, Donotnea; damage to property known as Lots 9, 11 and 12, Block 366, Queens, due to Rapid Transit Railroad on Liberty Avenue, opposite Ruby Street, \$5,000; P. B. La Roche, Jr., attorney. Long, J. M., and Socherer, M. C.; damage to property known as Lot 41, Block 514, Queens, caused by Rapid Transit Railroad on Skillman Avenue between Cleveland and 5th Streets, \$6,000; P. B. La Roche, Jr., attorney. Hancock Investing Co.; damage to property known as Lot 50, Block 503, Queens, due to Rapid Transit Railroad on Greenpoint Avenue between Astoria Road and Hancock Place, \$6,000; P. B. La Roche, Jr., attorney. Aronson, John A.; damage to Lot 16, Block 507, Queens, due to Rapid Transit R. R. on Greenpoint Avenue, between Hancock and Lincoln Place, \$4,000; P. B. La Roche, Jr., attorney. Pratt Improvement Co.; damage to property, Lots 89 and 91, Block 515, Queens, due to Rapid Transit Railroad on Skillman Avenue, between Astoria Road and 5th Street, \$3,000; P. B. La Roche, Jr., attorney.

September 20—Wisser, William; damage to truck, due to being struck by Department of Street Cleaning cart 745-G, in front of 314 Market Avenue, Brooklyn, on September 15, 1915. Rove, Mrs. G.; damage to clothing caused by sprinkling wagon, at Jamaica Avenue, on September 16, 1915.

September 18—Eckert, J. A.; damage to truck due to collision with auto truck of Bureau of Highways at Pearl Street and Peck Slip on September 8, 1915.

September 20—County of Seneca, W. G. Dennison, Treasurer; expenses in connection with commitment of C. Michels to New York State Asylum for Criminal Insane, \$149.77; G. F. Bodine, attorney.

September 15—Brooklyn Lumber Company; amount due for deduction from bill for material furnished to Department of Parks, Brooklyn, \$54.20.

September 16—Odell, Benj. D., Jr., receiver, Thos. McNally Co.; amount due for material and services and damages sustained in connection with construction of part of Catskill Aqueduct, \$490,972.98; Strassburger, Eschrege & Shaller, attorneys. Elmore, Edw. H., Inc.; damage to fountain, caused by Cleaner 2468-B of Department Street Cleaning, at 3 and 5 West 28th Street, Manhattan, on September 15, 1915, \$90; L. B. Ginsburg, attorney.

September 18—Miclin & Rosenman; damage to automobile due to collision with truck 509 of Department Street Cleaning on September 13, 1915, at 14th Street and 5th Avenue. Whitestone, Irving; personal injuries and damage to clothing due to fall on defective pavement at 79th Street and 3d Avenue on August 6, 1915.



September 17—Blumenthal & Levy; refund of amount paid for jury fees in case of Holmes Elec. Prot. Co. vs. Myrtle Bowman, Inc., in First District Municipal Court, \$4.50.

September 20—New York & Queens Electric Light & Power Company; amount due for current supplied for lamps and public buildings in Queens from July 1 to 31, 1915, inclusive, \$34,401.53. Hayes, Harry D.; amount due for services as Process Server under instructions of District Attorney of Queens County, 6 days, \$21.

September 21—Perkowitz, Harry; personal injuries due to being struck by wagon of Department Street Cleaning at intersection of Alabama and Blake Avenues, on August 19, 1915, \$1,000; J. Zelenko, attorney. Perkowitz, Samuel; damage due to personal injuries to son, Harry Perkowitz, caused by being struck by wagon of Department Street Cleaning at intersection of Alabama and Blake Avenues, Brooklyn, on August 19, 1915, \$1,000; J. Zelenko, attorney. Tribune Association; amount due for advertising from November 25, 1914, \$52.50. Gandir, Alexander; amount due for services rendered as Janitor-Engineer of Public School 165, Manhattan, additional, between January 1 and December 31, 1914, \$12; J. E. O'Brien, attorney. Friedman, Yetta; personal injuries due to fall caused by improperly fastened coal hole cover on 2d Avenue, on August 28, 1915, \$5,000; Kaplan & Kosman, attorneys.

September 22—Reid, Margaret A.; personal injuries caused by fall due to obstruction on sidewalk in front of premises 500 West 135th Street, Manhattan, \$500; F. Englander, attorney. Flick, Jos. D.; damage to automobile, personal property of claimant, while being used by officials of Department of Public Charities, caused by collision on Staten Island on December 15, 1914. Nicklet, Dominick; damage to cart caused by wagon of Department of Street Cleaning, \$10. Broadway Realty Company; damages due to dropping of elevators in Bowling Green Building, 11 Broadway, caused by heavy blasting by City contractors north of building, September 3, 1915. Almirall, Raymond F.; amount due for alteration of drawings and specifications, foundation work, south of Flatbush Avenue wing of Central Library Buildings, Brooklyn, \$1,006.90. Mann, Abraham, of Rubenstein, V. N., Railways Co., \$4.50. Goldstein, Jacob; amount due for return of jury fee paid in matter of Rosenberg vs. Katz, in First District Municipal Court, Manhattan, \$4.50. Pearsal, George W.; personal injuries caused by being thrown from wagon which struck pile of stones on Rockaway Road north of Farmers Avenue, Queens, on July 30, 1915, \$400; F. S. Weiler, attorney. Frederick, James; personal injuries due to being thrown from wagon when it struck pile of stones on Rockaway Road north of Farmers Avenue, Queens, on July 30, 1915, \$5,000; G. J. Schweller, attorney. Hagelewsky, Haskel; personal injuries due to fall on defective sidewalk in front of 2084-2086 Dean Street, Brooklyn, on August 2, 1915, \$1,000; I. Solomon, attorney. Cohen, Hinda; personal injuries due to defective sidewalk in front of 100 2d Avenue, Manhattan, on June 28, 1915, \$5,000; Adlerman & Adlerman, attorneys.

September 23—White, Ernest G.; amount due for medical attendance due to personal injuries received in performance of duty as Lamp Inspector, Department of Water Supply, Gas and Electricity, at 140 West 20th Street, July 1, 1915, \$23. Merritt, Stephen; amount due for part payment of funeral expenses of Ellen Jane Collins, widow of an honorably discharged Naval veteran, \$50. Barron, Thomas; personal injuries due to fall on defective crossing at 110th Street and Manhattan Avenue, on August 14, 1915, \$5,000; K. Frankel, attorney. Rosenthal, Yetta; personal injuries due to fall on defective sidewalk in front of 239 East 103d Street, Manhattan, on August 3, 1915, \$5,000; K. Frankel, attorney. Rosenthal, Samuel; damage due to personal injuries to wife, Yetta Rosenthal, due to fall on defective sidewalk in front of 239 East 103d Street, Manhattan, on August 3, 1915, \$5,000; K. Frankel, attorney. Blum, Joseph, Guardian, Andrew Blum; personal injuries due to being run over by wagon of Department of Street Cleaning on August 24, 1915, \$1,000; A. I. Solomon, attorney.

September 25—Duggan, Edw. J.; unpaid balance on contract with Bridge Department, and amount due for extra work and material, \$33,663.19; F. J. Sullivan, attorney.

#### Approval of Sureties.

The Comptroller approved of the adequacy and sufficiency of the sureties on the following proposals, viz.:

September 20.

President, The Bronx—For repaving, etc., Mott Ave.: The Asphalt Cont. Co., 208 Broadway, City, principal; Massachusetts Bonding and Insurance Co. and National Surety Co., sureties.

President, Queens—For sewer in Cedar Ave.: F. L. Paino, 67 Bay 47th St., Brooklyn, principal; United States Fidelity and Guaranty Co., surety. For sewer in Woodmere Place: Angelo Paino, 2622 Bath Ave., Brooklyn, principal; United States Fidelity and Guaranty Co., surety. For sewer in Cedar Ave.: Angelo Paino, 2622 Bath Avenue, Brooklyn, Principal; United States Fidelity and Guaranty Co., surety.

Department of Correction—For clams: Edward West, 490 Second Ave., principal; Casualty Co. of America, surety.

Department of Education—For alterations to Public School 11, Brooklyn. W. H. Waite, 39 Lincoln Place, principal; Casualty Co. of America, surety.

September 22, 1915.

President, Queens—For sewer in Atlantic Ave.: Angelo Paino, 2622 Bath Ave., Brooklyn, principal; United States Fidelity and Guaranty Co., surety.

Department of Education—For repairs, etc. to Public School 33: Wm. H. Olvany, 177 Christopher St., City, principal; Casualty Co. of America, surety. For repairs to Public School 107: Philp & Paul, 174 E. 119th St., City, principal; Casualty Co. of America, surety. For repairs to heating and ventilating apparatus at Public School 47: Wm. H. Olvany, 177 Christopher St., principal; United States Fidelity and Guaranty Co., surety. For installing electric equipment in Public School 97: Jandous Electric Equipment Co., 109 W. 31st St., principal; Massachusetts Bonding and Insurance Co., sureties. For electric equipment at Public School 54: Jandous Electric Equipment Co., 109 W. 31st St., principal; Massachusetts Bonding and Insurance Co., surety. For temperature regulation in Public School 54: Johnson Service Co., 123 E. 27th St., City, principal; Casualty Co. of America, surety. For electric equipment in Public School 55: Jandous Electric Equipment Co., 109 W. 31st St., principal; American Fidelity Co., surety. For repairs, etc., to Bushwick High School: Whitelaw & Wiesenber, 195 Lexington Ave., principal; New Amsterdam Casualty Co., surety. For removal of street encroachments at public schools 24 and 48: Frank Heitzner, 101 West 140th Street, City, principal; Casualty Co. of America, surety. For heating and ventilating apparatus at Public School 41: E. Rutzler Co., 404 E. 49th St., principal; Fidelity and Deposit Co. of Maryland, surety.

September 23, 1915.

Department of Education—For heating and ventilating apparatus at Public School 97: Blake & Williams, 26 Grove St., City, principal; national Surety Co., surety.

Department of Docks and Ferries—For building freight shed on pier at foot of 30th St., Brooklyn: The Snare and Triest Co., 233 Broadway, City, principal; American Fidelity Co., International Fidelity Insurance Co. and Hartford Accident and Fidelity Co., sureties.

Department of Public Charities—For installing new mangle in Laundry Building, Blackwells Island: Adams Laundry Machinery Co., 1 Madison Ave., city, principal; Casualty Co. of America, surety.

Department of Docks and Ferries—For building freight shed on pier foot of 29th St., Brooklyn: McHarg-Barton Co., 171 Madison Ave., city, principal; National Surety Co. and Aetna Accident and Liability Co., sureties.

September 24, 1915.

Department of Public Charities and Correction—For drugs: John Greig, 45 Broadway, principal; certified check, surety.

Department of Education—For printed supplies: H. C. Hallenbeck, 80 Lafayette st., principal; American Surety Co. of New York, surety. For heating repairs at Public School 77, Manhattan: John Neal's Son, 161 E. 84th St., principal; Illinois Surety Co., surety.

President, Brooklyn—For grading, etc., Albemarle Road: Brooklyn Alcatraz Asphalt Co., 407 Hamilton Ave., principal; United States Fidelity and Guaranty Co. and Globe Indemnity Co., sureties. For paving, etc., Barrett St.: Brooklyn Alcatraz Asphalt Co., 407 Hamilton Ave., principal; United States Fidelity and Guaranty Co. and Globe Indemnity Co., sureties. For paving, etc., Belmont Ave.: Brooklyn Alcatraz Asphalt Co., 407 Hamilton Ave., principal; United States Fidelity and Guaranty Co. and Globe Indemnity Co., sureties. For curbing East 16th Street: Brooklyn Alcatraz Asphalt Co., 407 Hamilton Ave., Principal; United States Fidelity and Guaranty Co. and Globe Indemnity Co., sureties. For curbing, etc., Glenmore Ave.: Brooklyn Alcatraz Asphalt Co., 407 Hamilton Ave., principal; United States Fidelity and Guaranty Co. and Globe Indemnity Co., sureties. For paving, etc., Grafton St.: Brooklyn Alcatraz Asphalt Co., 407 Hamilton Ave., principal; United States Fidelity

and Guaranty Co. and Globe Indemnity Co., sureties. For paving, etc., Hopkinson Ave.: Brooklyn Alcatraz Asphalt Co., 407 Hamilton Ave., principal; United States Fidelity and Guaranty Co. and Globe Indemnity Co., sureties. For paving Seeley St.: Brooklyn Alcatraz Asphalt Co., 407 Hamilton Ave., principal; United States Fidelity and Guaranty Co. and Globe Indemnity Co., sureties. For paving, etc., Avenue I: Topeka Paving Co., Inc., Canal and Stillwell Sts., Brooklyn, principal; United States Fidelity and Guaranty Co. and New England Equitable Insurance Co., sureties. For regulating, etc., 64th, 65th and 66th Sts.: Topeka Paving Co., Inc., Canal and Stillwell Sts., Brooklyn, principal; United States Fidelity and Guaranty Co. and New England Equitable Insurance Co., sureties. For curbing, etc., 74th St.: Topeka Paving Co., Inc., Canal and Stillwell Sts., principal; United States Fidelity and Guaranty Co. and New England Equitable Insurance Co., sureties. For sewer in E. 8th St.: B. Picone & Son, 544 18th St., Brooklyn, principal; New England Equitable Insurance Co., surety. For Grading, etc., Ashland Place: Franklin Contracting Co., 52 Vanderbilt Ave., New York City, principal; New England Equitable Insurance Co. and Globe Indemnity Co., sureties. For paving, etc., Hemlock St.: Borough Asphalt Co., 1301 Metropolitan Ave., Brooklyn, principal; United States Fidelity and Guaranty Co., surety. For curbing, etc., 67th St.: McKenna & Gallagher, 1386 Sterling Place, Brooklyn, principal; United States Fidelity and Guaranty Co., surety.

Department of Education—For temperature regulation at Public School 97: Johnson Service Co., 123 E. 27th St., City, principal; Casualty Co. of America, surety.

Department of Education—For temperature regulation in Public School 41: Johnson Service Co., 123 E. 27th St., City, principal; Casualty Co. of America, surety.

September 25, 1915.

President, Brooklyn—For electric wiring, etc., at Borough Hall: Jandous Electric Equipment Co., 109 W. 31st St., New York, principal; Globe Indemnity Co., surety.

President, Manhattan—For repaving 2nd Ave.: Cleveland-Trinidad Paving Co., Flushing, L. I., principal; New England Equitable Insurance Co., surety. For repaving 88th St.: The Sicilian Asphalt Paving Co., 41 Park Row, N. Y., principal; American Surety Co. of New York and National Surety Co., sureties. For repairing 44th St.: The Sicilian Asphalt Paving Co., 41 Park Row, New York, principal; American Surety Co. of New York and National Surety Co., sureties. For repaving 66th St.: The Sicilian Asphalt Paving Co., 41 Park Row, New York, principal; American Surety Co. of New York and National Surety Co., sureties.

Department of Education—For heating and ventilating apparatus at Public School 54: Dan'l J. Rice, 405 Lexington Ave., principal; New England Equitable Insurance Co. and Casualty Co. of America, sureties.

President, Manhattan—For paving Haven Ave.: Asphalt Contracting Co., 208 Broadway, city, principal; Massachusetts Bonding and Insurance Co. and National Surety Co., sureties. For repaving 76th St.: Barber Asphalt Paving Co., 233 Broadway, New York, principal; United States Fidelity and Guaranty Co. and Maryland Casualty Co., sureties. For repaving 62nd St.: The Aztec Asphalt Co., 90 West Street, city, principal; Maryland Casualty Co. and Royal Indemnity Co., sureties.

#### Opening of Proposals.

The Comptroller, by representative, attended the opening of proposals at the following Departments, viz.:

September 20—President, Borough of Bronx: For furnishing and delivering 300 tons of asphaltic cement. Department of Education: For furniture for addition to Public School 18, Brooklyn, and for the installation of coal conveyors at Bay Ridge High School, and in Public School 167, Brooklyn, for tools and apparatus for Bushwick High School, Brooklyn, and for general foundation work, sewers and water mains for the Manhattan Trade School for Girls, Manhattan.

September 21—Fire Department: For painting and repairing fireboats. Docks and Ferries: For building a pier shed, west 23rd Street, North River, Manhattan.

September 22—Public Charities: For plumbing work, etc. in connection with kitchen and dining hall at Metropolitan Hospital, Blackwells Island, and for plumbing, heating work, etc. in connection with alterations to the Greenpoint Hospital.

September 24—Bellevue and Allied Hospitals, Department of Correction, Department of Health, Public Charities: For furnishing and delivering milk, cream, butter, cheese, eggs, bread and rolls.

EDMUND D. FISHER, Deputy and Acting Comptroller.

## BOROUGH OF QUEENS.

### REPORT FOR THE QUARTER ENDED JUNE 30, 1915.

#### Division of Audit and Accounts.

##### Condition of Appropriation and Bond Accounts.

Balance of Appropriations of 1914 and prior years	\$80,803 14
Appropriation for the year 1915	1,698,308 72
Special Revenue Bonds	22,843 37
Corporate Stock Funds	762,121 95
Corporate Stock Funds, Assessment	1,501,578 01
Special and Trust Fund	29,701 94

Total \$4,095,357 13

#### Vouchers registered during the quarter—

Appropriation, 1914 and prior years	\$5,541 19
Appropriation, 1915	492,717 09
Special Revenue Bonds	2,812 06
Corporate Stock	60,951 57
Corporate Stock, Assessment	348,865 90
Special and Trust Fund	6,041 73

916,929 54

Cash balance on July 1, 1915	\$3,178,427 59
Reserved as of June 30, 1915	2,462,578 58

Unencumbered cash balance, July 1, 1915 \$715,849 01

#### Bureau of Permits.

##### Public Moneys Received During the Quarter.

Restoring and Repaving	\$12,223 51
Security Deposits	6,460 00
Vaults	1,414 86
Private Sewers	3,635 00
Signs	68 00
Code S and Q	1,258 00
Ornamental Projections	10 98
Privileges	2,079 45
Code 705	401 35
Code 692	11 80
General Fund	100 00
C. P. Q. 10	9,217 79
Roof and Shed	5 00
S. A. 5	599 35
682 of 1914	212 78

Total \$37,697 87

#### Bureau of Street Cleaning.

Refuse Collected and Disposed of During the Second Quarters of 1912, 1913, 1914 and 1915, by Cubic Yards.

	1912.	1913.	1914.	1915.
Ashes and Sweepings	68,965¼	64,087½	34,570¼	5,774.48
Rubbish	47,546¼	50,955¼	37,754½	43,373.62
Garbage	11,990	17,278½	8,666¾	10,791.16
Ashes, Garbage and Rubbish			66,046	25,721.15
Ashes				16,896.56
Sweepings				7,839.19
Ashes and Garbage				638.73
Ashes, Garbage and Sweepings				34,827.14
Ashes, Garbage, Rubbish and Sweepings				2,953.96



	1912.	1913.	1914.	1915.
Garbage and Rubbish .....				47.25
Ashes and Rubbish .....				5,287.30
Total .....	128,501½	132,321¾	147,037½	154,170.54

The maximum number of employees employed during the quarter in each class at any one time was: Superintendent, 1; Clerk, 4; Stenographer and Typewriter, 1; Automobile Engineman, 1; District Superintendent, 5; Section Foreman, 16; Assistant Section Foreman, 16; Dump Inspector, 1; Assistant Dump Inspector, 2; Storekeeper, 1; Dump Boardman, 14; Stoker, 1; Driver, 1; Coal Passer, 4; Sweeper, 208; Laborer, 33; Horse and Cart, 129; team and truck, 56; horse and sprinkler, 6; team and sweeper, 6.

#### Bureau of Highways.

##### WORK DONE.

**Macadamized Streets**—Square yards of macadam pavement repaired, 188,398; square yards of macadam pavement cleaned, 184,393; square yards of macadam pavement finished, 399,687; square yards of macadam pavement sprinkled, 197,954; square yards of macadam pavement oiled, 228,279; square yards of dirt wings honed and cleaned, 346,109; linear feet of gutters cleaned, 222,354; linear feet of headers set, 1,750; linear feet of crosswalks relaid, 28; cubic yards of washouts filled-in, 53.

**Paved Streets**—Square yards of granite pavement repaired, 6,276; square yards of asphalt pavement repaired, 5,874; square yards of wood block pavement repaired, 522; square yards of cobble pavement repaired, 1,238; square yards of brick pavement repaired, 7,938; square yards of asphaltic concrete pavement finished, 17,609; square yards of sand spread on wood block pavement, 58,978; linear feet of headers set, 30,244; linear feet of curb reset, 4,119; linear feet of gutters cleaned, 148,060; linear feet of gutters constructed, 10,255; square yards of bithulithic pavement repaired, 498; square yards of slag block pavement repaired, 2,353; square feet of flagstones relaid, 2,884; linear feet of crosswalks relaid, 155.

**Unimproved Streets**—Square yards of roadway graded, 341,413; square yards of roadway crowned and repaired, 947,679; square yards of roadway sprinkled, 113,004; square yards of roadway oiled, 739,459; square yards of sidewalk graded, 3,479; linear feet of gutters formed and cleaned, 610,776; linear feet of roadway ploughed, 117,900; linear feet of guard rail erected, 336; cubic yards of washouts filled-in, 50.

**Viaducts and Bridges**—B. M. feet of timber used in repairs, 25; linear feet of guard rail repaired, 674.

**Culverts**—Linear feet of pipe laid, 640; linear feet of culverts cleaned, 419.

**Catch Basins**—Cubic yards of masonry built, 29; cubic yards of catch basins cleaned, 13.

**Trees and Weeds and Snow**—Square yards of weeds cut down and removed, 229; number of dead trees cut down and removed, 1; square yards of snow removed from streets, 28,289.

**Maintenance Force**—Ward Foremen, 5; Foremen, 27; Assistant Foremen, 25; Asphalt Foremen, 2; Ship Carpenters, 2; Carpenters, 2; Painters, 7; Foreman of Painters, 1; Drivers, 6; Steam Roller Engineers, 10; Stationary Engineer, 1; Stoker, 1; Stone Mason, 1; Flaggers, 1; Pavers, 24; Rammers, 9; Laborer, at \$4, 1; Laborer, \$3.50, 15; Laborers, \$3, 18; Laborers, \$2.50, 353; Blacksmiths, 2; Blacksmith's Helper, 1; Stripper, 1; Bricklayer, 1; horses and carts, 77; teams and vehicles, 64. Total, 657.

##### ENGINEER'S OFFICE.

10,405 cubic yards of earth excavated; 2,913 cubic yards of rock excavated; 47,547 cubic yards of embankment furnished; 12,000 linear feet of new bluestone curb set; 104 linear feet of old bluestone curb reset; 10,151.13 linear feet of new concrete curb set; 45,600 square feet of new bluestone flag laid; 39,853.67 square feet of new cement walk laid; 2,727 square feet of old bluestone flag relaid; 3,450.33 square feet of new crosswalks laid; 449 square feet of old crosswalks relaid; 129.45 cubic yards of concrete foundation laid; 8,791.91 square yards of improved granite block pavement laid; 348.7 square yards of stone gutters furnished and laid; 1,420 cubic yards of sand, furnished on contract; 3,357 cubic yards of broken stone furnished on contract; 2,430 square yards of sheet asphalt pavement repaired; 200 cubic yards of concrete placed in sea wall; 220 cubic yards of rubble masonry in sea wall; 3,400 linear feet of timber pile placed for bulkheads; 30 M. ft. of spruce timber placed for bulkheads; 1,500 linear feet of guard rail erected.

**Contract Completed**—6 street improvement amounting to \$69,180.71.

**Bids Opened**—3 contracts for furnishing and delivering supplies amounting to \$7,608.33; on 29 contracts for the improvement of streets, amounting to \$226,825.05.

4 Assessment Maps sent to Board of Assessors, amounting to \$27,913.90.

**Work Done in Laboratory of Bureau From January 1 to June 30, 1915**—Samples tested: Sheet asphalt and asphaltic concrete, 41; paving pitch and asphaltic cement, 24; sand, 23; asphalt block, 5; granite block, 8; limestone dust, 4; phenol coefficient, 2; analysis of limes, 10; cement, 48; analysis of raw linseed oil, 1; analysis of turpentine, 1; analysis of varnish and driers, 3; analysis of white lead, 1; steel, 19; sanitary water analysis, chemical and bacteriological, 3; sewage analysis, chemical and bacteriological, 211.

#### Bureau of Sewers.

**Work Done**—Basins cleaned, 2,651; cubic yards removed, 2,258; loads removed, 2,852; basins relieved, 668; driveway built at Newtown plant, 70 feet; number loads ashes used to fill, 344; pipe drains laid, 267 feet; number basins repaired, 51; linear feet sewer cleaned, 1,017,000; loads removed, 1,206; linear feet sewer repaired, 478; manholes cleaned, 5,348; manholes repaired, 63; linear feet open drains cleaned, 94,970; number loads removed, 422; drains repaired, 250 feet; culverts repaired, 50 feet; pipe drain laid, 100 feet. Number gallons sewage pumped and treated: Newtown Disposal Plant 66,848,000; Jamaica Disposal Plant, 248,407,000; Far Rockaway Disposal Plant, 113,129,000.

#### Bureau of Sewers—Engineering Division.

##### Construction Work.

900 linear feet 4-ft. 9-in. reinforced concrete sewer .....	\$11,464 50
530 linear feet 4-ft. 3-in. reinforced concrete sewer .....	4,240 00
320 linear feet 4-ft. reinforced concrete sewer .....	1,793 00
645.16 linear feet 3-ft. 9-in. concrete sewer .....	3,709 67
50 linear feet 3-ft. 6-in. concrete sewer .....	422 50
60 linear feet 3-ft. 3-in. concrete sewer .....	285 00
608.41 linear feet 3-ft. concrete sewer .....	7,721 53
231.71 linear feet 2-ft. 9-in. concrete sewer .....	1,054 28
302.80 linear feet 2-ft. 6-in. concrete sewer .....	1,442 82
1,837.07 linear feet 24-in. vit. salt-glazed pipe sewer .....	5,939 35
109.25 linear feet 22-in. vit. salt-glazed pipe sewer .....	327 75
250 linear feet 20-in. vit. salt-glazed pipe sewer .....	650 00
1,330.61 linear feet 18-in. vit. salt-glazed pipe sewer .....	3,438 02
2,504.33 linear feet 15-in. vit. salt-glazed pipe sewer .....	4,588 47
20,645.47 linear feet 12-in. vit. salt-glazed pipe sewer .....	27,964 40
10,982 linear feet 6-in. vitrified salt-glazed pipe for house connection drains .....	5,171 47
873.5 linear feet 12-in. vitrified salt-glazed pipe for basin connections .....	701 40
70 linear feet 10-in. vitrified salt-glazed pipe for basin connections .....	6 94
10,214 linear feet piles .....	2,830 62
Cofferdam on 13-ft 9-in. by 8-ft. reinforced concrete sewer .....	22,422 00
23 linear feet fill on 12-ft. 6-in. sewer on piles, .....	690 00
615 linear feet excavation on 12-ft. 6-in. circular cast iron tunnel sewer .....	31,365 00
406 linear feet excavation on 11-ft. circular cast iron tunnel sewer .....	22,228 50
1,390 linear feet excavation on 8-ft. circular cast iron tunnel sewer .....	35,306 00
192 linear feet cast iron segments delivered for 12-ft. 6-in. tunnel sewer .....	9,216 00
344 linear feet cast iron segments delivered for 8-ft. tunnel sewer .....	8,156 00
578 linear feet cast iron segments set for 12-ft. 6-in. tunnel sewer .....	6,936 00
400 linear feet cast iron segments set for 11-ft. tunnel sewer .....	4,800 00
1,002 linear feet cast iron segments set for 8-ft. tunnel sewer .....	6,012 00
648 linear feet grout on 12-ft. 6-in. tunnel sewer .....	2,592 00
478 linear feet grout on 11-ft. tunnel sewer .....	1,912 00
1,400 linear feet grout on 8-ft. tunnel sewer .....	4,200 00
229 manholes .....	10,179 00
32 receiving basins .....	3,095 00
5 double receiving basins .....	840 00
2 park inlet basins .....	300 00
122 cubic yards extra concrete in place .....	762 50
714 cubic yards rock .....	2,061 00

10,276 feet B. M. timber for foundations .....	359 66
19,908 lbs. reinforcing steel .....	597 24
18 spurs, 24-in. long, on 3-ft. concrete sewer .....	18
7 spurs, 24-in. long, on 2-ft. 9-in. concrete sewer .....	07
9 spurs, 24-in. long, on 2-ft. 6-in. concrete sewer .....	09
60 spurs on 24-in. vitrified salt-glazed pipe sewer .....	108 48
12 spurs on 22-in. vitrified salt-glazed pipe sewer .....	12
51 spurs on 18-in. vitrified salt-glazed pipe sewer .....	34 31
81 spurs on 15-in. vitrified salt-glazed pipe sewer .....	34 89
947 spurs on 12-in. vitrified salt-glazed pipe sewer .....	1,580 25
1 junction chamber at Walnut Street and Ashland Street, Fourth Ward .....	200 00
1 drop chamber at Stoothoff Avenue and Atlantic Avenue, Fourth Ward .....	1,950 00
1 chamber at Audley Street and Grenfel Street, Fourth Ward .....	250 00
1 18-in. x 12-in. double Y .....	15 00
	\$261,950 01

##### Contracts Completed.

Ashland Street, from Hamilton Avenue to Myrtle Avenue; Stoothoff Avenue, from Bessemer Street to crown, 216 feet south of Ashland Street .....	\$5,991 62
Cedar Avenue, from Ashland Street to St. Ann's Avenue; Chestnut Street, from Ashland Street to St. Ann's Avenue; Fosdick Avenue, from Central Avenue to Myrtle Avenue, Second Ward .....	1,769 04
Sherman Street, from Payntar Avenue to crown about 330 feet north of Payntar Avenue, First Ward .....	865 38
Receiving basin, southwest corner of Dill Place and Charlotte Place, Second Ward .....	160 00
Atlantic Avenue, North Side, from Stoothoff Avenue to Greenwood Avenue and in Greenwood Avenue from Atlantic Avenue, North Side, to crown about 650 feet north of Atlantic Avenue, Fourth Ward .....	3,994 14
Maple Street and Hickory Street, from Freedom Avenue to the New York and Rockaway Beach R. R., Fourth Ward .....	1,484 84
Beaufort Avenue, Briggs Avenue to Lefferts Avenue, Fourth Ward .....	682 14
Birch Street, Jamaica Avenue to Hillside Avenue, Fourth Ward .....	1,371 87
Hallett Street, Hoyt to Woolsey Avenue, Fourth Ward .....	1,662 70
Bayreuth Street, Murray to Wentworth Avenue, Third Ward .....	1,093 56
Walnut Street, Ashland Street to St. Ann's (Division); St. Ann's Avenue, from Walnut Street to Church Street, Fourth Ward .....	4,296 13
Forbes (18th) Street, from Queens Avenue to Franconia Avenue; Gerold (19th) Street, from Queens Avenue to Franconia Avenue; Franconia Avenue, from Forbes Street to Gerold Street, Third Ward .....	4,592 84
Temporary drain through the property of the Malba Estates Corporation from the end of the existing sewer at Fifth Avenue to Powell's Cove, Third Ward, for the purpose of abating a nuisance and to prevent damage to property .....	29,492 49
Receiving basins on the southerly and westerly corners of Schurz Avenue and Ditmars Avenue, Second Ward .....	287 00
	\$57,743 75

##### Assessment Maps and Lists Completed and Forwarded to the Board of Assessors.

For the construction of a sewer and appurtenances in Madison Avenue, from Myrtle Avenue to Wyckoff Avenue; Wyckoff Avenue, from Madison Street to Halsey Street; Halsey Street, from Wyckoff Avenue to Irving Avenue, Second Ward .....	\$40,796 00
For the construction of a sewer and appurtenances in Wyckoff Avenue from Halsey Street to the Manhattan Beach Division of the Long Island Railroad, Second Ward .....	8,002 06
(The two contracts above were combined in one assessment.)	
For the construction of a sewer in Ridge Street, from The Boulevard to Van Alst Avenue; Court Street, from Ridge Street to Broadway; Hopkings Avenue, from Ridge Street to Broadway; Sherman Street, from Ridge Street to Broadway, First Ward .....	10,321 89
For the construction of a sewer in Ridgewood Avenue, from Hamilton Avenue to Lefferts Avenue; Stoothoff Avenue, from Jamaica Avenue to Ridgewood Avenue; Hamilton Avenue, from Ridgewood Avenue to a point 200 feet north of Fulton Street; Walnut Street from Jamaica Avenue to a point 200 feet north of Fulton Street; Briggs Avenue, from Jamaica Avenue to a point 295 feet north of Fulton Street; Church Street, from Jamaica Avenue to Fulton Street, and Lefferts Avenue, from Jamaica Avenue to Fulton Street, Fourth Ward .....	28,642 55
For the construction of a sewer and appurtenances in Cypress Avenue, from 17th Street to 23rd Street, and in 20th Street, from Franconia Avenue to Cypress Avenue, Third Ward .....	23,419 38
For the construction of a sewer and appurtenances in Atlantic Avenue, North Side, from Stoothoff Avenue to Greenwood Avenue and in Greenwood Avenue, from Atlantic Avenue to the crown 650 feet north of Atlantic Avenue, Fourth Ward .....	4,711 94
For the construction of a sewer and appurtenances in Harman Street from Forest Avenue to Grand View Avenue, Second Ward .....	4,148 19
For the construction of a sewer in Fulton Street from Vanderveer Avenue to Ocean View Avenue and in Ocean View Avenue from Fulton Street to Ridgewood Avenue, Fourth Ward .....	22,682 94
For the construction of a temporary dry weather flow sewer in the line of Forty-third Street from the Pierhead Line to the Bulkhead Line; a sewer and appurtenances in Forty-third Street from Bulkhead Line of Flushing Bay to Ditmars Avenue; a temporary grit and screening chamber in Forty-third Street and a sewer and appurtenances in Ditmars Avenue, from 43rd Street to 51st Street, Second Ward .....	268,287 06
For the construction of a sewer and appurtenances in Spruce Street, from Jamaica Avenue to St. Ann's Avenue and in St. Ann's Avenue, from Birch Street, Fourth Ward .....	9,276 51
For the construction of a sewer in Chichester Avenue, from Lefferts Avenue to Maure Avenue; Birch Street, from Atlantic Avenue to Chichester Avenue; Spruce Street, from Atlantic Avenue to Chichester Avenue; South Cochran Avenue, from Atlantic Avenue to Chichester; South Villa Street, from Garden Street to Chichester Avenue; South Wickes Street, from Garden Street to Beaufort Avenue; South Morris Avenue, from Garden Street to Beaufort Avenue; Fourth Ward .....	23,797 78
For the construction of a sewer and appurtenances in Sherman Street, from Camelia Street to Elm Street and from Temple Street to Grand Avenue; and to lay six-inch pipe for house connection drains in Sherman Street from Broadway to Camelia Street and from Elm Street to Temple Street, First Ward .....	3,371 83
For the construction of a sewer and appurtenances in Chichester Avenue, from Freedom Avenue to Ocean Avenue, East Side, and in Lawn Avenue, from Chichester Avenue to Beaufort Avenue, Fourth Ward .....	2,289 67
For the construction of a combined sewer and appurtenances in Parsons Avenue, from Queens Avenue to Oak Avenue, Third Ward .....	12,836 37
For the construction of a combined sewer and appurtenances in Parsons Avenue, from Queens Avenue to Beech Street, Third Ward .....	20,104 06
(The two Parsons Avenue contracts above combined in one assessment.)	
For the construction of a sewer and appurtenances in Birch Street, from Liberty to Jerome Ave.; Spruce Street, from Liberty Avenue to Jerome Ave.; South Vine St., from Liberty Ave. to Jerome Ave.; Kimball Avenue, from Lefferts Avenue to South Curtis Avenue, Fourth Ward .....	18,009 63
For the construction of a sewer and appurtenances in Goodrich Street, from Flushing Avenue to Hoyt Avenue, First Ward .....	1,500 91
For the construction of a sewer in Kimball Avenue, from Freedom Avenue to Hatch Avenue; Ocean Avenue, West Side, Kimball Avenue to Jerome Ave.; Thedford Avenue, from Kimball Avenue to Jerome Avenue; Hatch Avenue, from Kimball Avenue to Jerome Avenue, and Jerome Avenue, from Ocean Avenue, West Side, to Hatch Avenue; Fourth Ward .....	\$15,368 89
	\$518,267 68



**Topographical Bureau.**

Tentative maps before the Board of Estimate and Apportionment, pending approval. Map showing a change in the lines of Willets Point Boulevard, from Roosevelt Avenue to Parsons Avenue, dated February 17, 1915 (T. B. No. 506).

Tentative maps in course of preparation: Idlewild Map, 60 per cent. completed. Final Sections (Atlas sheets), approved by the Board of Estimate and Apportionment: No. 30—Bounded approximately by Cornelia Street, Cypress Avenue, Putnam Avenue, Forest Avenue, Putnam Avenue, Anthon Avenue, Hughes Street, Buchman Avenue, Catalpa Avenue, Fresh Pond Road, Cypress Hills Road, Slocum Street, Cooper Avenue, Dill Place, Alden Avenue, Cooper Avenue and Wyckoff Avenue; adopted May 28, 1915. No. 113—Bounded approximately by Borough Line, Pitkin Avenue, 77th Street, and its prolongation, South Conduit Avenue, 76th Street; adopted June 25, 1915. No. 114—Bounded approximately by the Brooklyn Borough Line, Fairfield Avenue, Amber Street, Vandalia Avenue, Genesee Street, Dunham Avenue, Emerald Street, Egan Avenue, Forbell Avenue and Farmington Street and its prolongation; adopted May 14, 1915. No. 174—Bounded approximately by the Brooklyn Borough Line, Woodstock Street, Forbell Avenue, Egan Avenue, Sapphire Street, Dunham Avenue, Merrick Avenue, Egan Avenue, Potomac Street, Flynn Avenue, Boyd Avenue, Grimm Avenue, Vineyard Avenue, Horstmann Avenue, Canal Avenue and Sheridan Avenue; adopted May 14, 1915. No. 176—Bounded approximately by Michigan Avenue, Grimm Avenue, Woodhaven Avenue, Flynn Avenue, Killarney Avenue, Egan Avenue, Bridge Avenue, Dunham Avenue, Delgada Street, Fairfield Avenue, Lizard Street, Flynn Avenue, Klondike Street, Sheridan Avenue, Woodhaven Avenue and Horstmann Avenue; adopted May 28, 1915. No. 177—Bounded approximately by Canal Avenue, Horstmann Avenue, Galveston Avenue and Sheridan Avenue; adopted June 11, 1915.

Final Sections (Atlas sheets), before the Board of Estimate and Apportionment, pending approval: No. 1—Laurel Hill (readoption). No. 48—College Point. No. 116—Ozone Park (northerly portion previously adopted). No. 124—Ozone Park. No. 188—Aqueduct. No. 189—Aqueduct. No. 216—Arverne. No. 313—Blissville. No. 314—Blissville.

Final Sections (Atlas Sheets), in Course of Preparation—Being surveyed: No. 49, College Point, 60 per cent. completed; No. 57, Whitestone, 20 per cent. completed; No. 59, Whitestone, 20 per cent. completed; No. 60, Whitestone, 60 per cent. completed; No. 68, Broadway, completed; No. 69, Whitestone, 90 per cent. completed; No. 70, Whitestone, 15 per cent. completed; No. 74, Whitestone, 20 per cent. completed; No. 75, Auburndale, completed; No. 85, Bayside, 40 per cent. completed; No. 86, Bayside, 40 per cent. completed; No. 120, Jamaica (portion south of Hillside Avenue), completed; No. 129, Jamaica (portion south of Hillside Avenue), 75 per cent. completed; No. 130, Jamaica (portion south of Hillside Avenue), 5 per cent. completed; No. 134, Hollis, 25 per cent. completed; No. 135, Jamaica, 40 per cent. completed; No. 138, Jamaica, 40 per cent. completed; No. 140, Baisley Pond, 40 per cent. completed; No. 141, St. Albans, 60 per cent. completed; No. 142, St. Albans, 15 per cent. completed; No. 143, Hollis, 10 per cent. completed; No. 197, Belle Harbor, 5 per cent. completed; No. 198, Belle Harbor, 5 per cent. completed; No. 201, Belle Harbor, 5 per cent. completed; No. 202, Rockaway Park, 60 per cent. completed; No. 215, Hammel, 75 per cent. completed; No. 219, Arverne, 98 per cent. completed; No. 230, Edgemere, 75 per cent. completed; No. 232, Far Rockaway, 45 per cent. completed. Nos. 46, 110, 119 and 121, Richmond Hill, completed. The field work, in the case of these sections, were secondary to computations, which accounts for their adoption before the field work. Being computed: No. 23, College Point, completed; No. 54, College Point, completed; No. 53, College Point, 25 per cent. completed; No. 55, College Point, 56 per cent. completed; No. 56, College Point, 38 per cent. completed; No. 57, College Point, 13 per cent. completed; No. 60, College Point, 6 per cent. completed; No. 61, College Point, 31 per cent. completed; No. 127, Jamaica (northeasterly portion), 50 per cent. completed; No. 128, Jamaica, 50 per cent. completed; No. 129, Jamaica, 5 per cent. completed; No. 136, Jamaica, 20 per cent. completed. Being drafted: No. 227, Far Rockaway, 95 per cent. completed.

Special final maps approved by the Board of Estimate and Apportionment: Establishing the lines and grades of 166th Street, from Hillside Avenue to Gilman Avenue, dated May 26, 1914 (T. B. No. 459). Adopted May 14, 1915. Establishing the lines and grades of 79th Street and 80th Street, from Sutter Avenue to Blake Avenue, dated April 16, 1915 (T. B. No. 519). Adopted May 28, 1915.

Special final maps before the Board of Estimate and Apportionment, pending approval: Establishing the lines and grades of Jackson Avenue, from Cemetery Lane to City boundary line, dated May 12, 1915 (T. B. No. 121). With the Committee on City Plan. Establishing the lines of Puntine Street from South Street to Cumberland Street, dated May 1, 1912 (T. B. No. 300). Establishing the lines and grades of South Street from Waltham Street to New York Avenue, dated May 8, 1912 (T. B. No. 281). Establishing the lines and grades of Union Hall Street, from South Street to Lambertville Avenue, dated April 4, 1913 (T. B. No. 267). Establishing a street system for the Queens-Hollis section, dated May 14, 1914 (T. B. No. 458). Establishing the lines and grades of New York Avenue, from South Street to Baisley Avenue; dated June 15, 1914 (T. B. No. 470). Establishing the lines and grades of Boerum Avenue, from Baisley Avenue to the Whitestone Division of the Long Island Railroad; dated August 11, 1914 (T. B. No. 487). Establishing the lines and grades of New York Avenue from Baisley Avenue to Rockaway Road; dated August 21, 1914 (T. B. No. 490). Establishing the lines and grades of Grand Central Parkway from Queens Boulevard to Nassau County Line; dated May 19, 1915 (T. B. No. 538).

Special final maps before the Board of Estimate and Apportionment for certification and filing: Establishing the lines and grades of 79th and 80th streets, from Sutter Avenue to Blake Avenue, dated April 16, 1915 (T. B. No. 519). Establishing the lines and grades of 166th Street, from Gilman Avenue to Hillside Avenue; dated May 26, 1914 (T. B. No. 459).

Special final maps certified by the Board of Estimate and Apportionment, and filed at this office: Establishing the lines and grades of 191st Street from Palo Alto Avenue to Hillside Avenue; dated July 20, 1914 (T. B. No. 480).

Special Final Maps Not Completed—Being surveyed: Farmers Avenue crossing of the Long Island Railroad (T. B. No. 556), 70 per cent. completed. Being computed: Boulevard across Jamaica Bay.

Alteration maps approved by the Board of Estimate and Apportionment: Establishing the lines and grades of Aurelia Place, from Flushing Avenue to Newtown Avenue; dated June 16, 1914 (T. B. No. 407). Approved April 30, 1915. Altering the lines of Polk Avenue, from Junction Avenue to Baylies Street; dated March 18, 1914 (T. B. No. 424); approved June 11, 1915. Altering the lines of Fulton Street, from Herald Avenue to Bedford Avenue; dated February 11, 1914 (T. B. No. 436); approved April 1, 1915. Altering the lines and grades of Grand Avenue, from 33d Street to 40th Street; dated April 30, 1914 (T. B. No. 457); approved May 14, 1915. Altering the grades of Broadway, at 8th Street; dated June 12, 1914 (T. B. No. 465); approved April 1, 1915. Altering the grades of Steinway Avenue, from Wolcott Avenue to Ditmars Avenue; dated June 9, 1914 (T. B. No. 466); approved June 11, 1915. Altering the grades of Van Alst Avenue, from 13th Street to South Jane Street; dated June 10, 1914 (T. B. No. 467); approved April 1, 1915. Altering the grades of Toledo Street, from Gerry Avenue to Jay Street; dated June 11, 1914 (T. B. No. 468); approved June 11, 1915. Altering the lines of Proctor Street, from St. Germans Street to Edsall Avenue; dated June 11, 1914 (T. B. No. 469); approved June 11, 1915. Altering the grades of Firth Avenue, from Whitlock Avenue to Dorothy Place; dated June 19, 1914 (T. B. No. 471); approved June 11, 1915. Establishing the street lines across the Lutheran Cemetery Branch of the B. R. T., from the Brooklyn Borough Line to Metropolitan Avenue; dated July 2, 1914 (T. B. No. 476); approved June 25, 1915. Correcting a block dimension of Burroughs Avenue, between Railroad Avenue and Garfield Street; dated August 3, 1914 (T. B. No. 484); approved June 24, 1915. Reducing the width of Broadway, from Baxter Avenue to Queens Boulevard; dated August 15, 1914 (T. B. No. 488); approved April 30, 1915. Establishing the lines of the streets crossing the Montauk Division of the Long Island Railroad, between Forest Park and Jamaica Avenue; dated October 29, 1914 (T. B. No. 497); approved April 30, 1915. Establishing the lines of Liberty Avenue, from Blakely Street to Carlisle Street; dated November 12, 1914 (T. B. No. 499); approved April 16, 1915. Establishing the lines and grades of Rocton Street, from Van Wyck Avenue to Roseville Avenue; dated November 18, 1914 (T. B. No. 500); approved June 25, 1915. Reducing the width of Lambertville Avenue, from Sutphin Road to Merrick Road; dated February 19, 1915 (T. B. No. 508); approved April 1, 1915. Closing streets across and near the main line of the Long Island Railroad, between 5th Street and Medford Street; dated February 16, 1915 (T. B. No. 509); approved April 1, 1915. Altering the lines and grades of Romouts Place, from Polk Avenue to Broadway; dated February 27, 1915 (T. B. No. 512); approved June 25, 1915. Altering the lines of 80th Street, from Liberty Avenue to Pitkin Avenue; dated April 22, 1915 (T. B. No. 523); approved May 28, 1915.

Alteration maps before the Board of Estimate and Apportionment pending approval: Establishing the pier and bulkhead line of Newtown Creek, Maspeth Creek, Dutch Kills Creek, East River, Bowery Bay and Flushing Bay (T. B. No. 308). Altering the grades of Rene Place, between Grandview Avenue and Metropolitan Avenue, dated February 11, 1913 (T. B. No. 348). Adjusting the lines of Fulton Avenue, from Mills Street to Boulevard, dated February 7, 1913 (T. B. No. 352). (Referred to Committee on City Plan February 20, 1914.) Altering the grades of Rawson Street, between Foster Avenue and Queens Boulevard, dated April 5, 1913 (T. B. No. 362). Altering the grades of Purves Street, between Jackson Avenue and Thomson Avenue, dated April 16, 1913 (T. B. No. 366). Altering the street system between Creek Street and Newtown Creek, dated May 9, 1913 (T. B. No. 371). Altering the grades of Dutch Kills Street, from Jackson Avenue to Long Island Railroad, dated May 3, 1913 (T. B. 374). Establishing the lines and grades of old Elmhurst Avenue, from Roosevelt Avenue to Junction Avenue, dated November 8, 1913 (T. B. No. 412). (Referred to Chief Engineer April 1, 1915). Shifting the lines of Prime Street, from Hewitt Avenue to Allen Street, dated November 25, 1913 (T. B. No. 416). (Referred to President, February 20, 1914). Closing Trains Meadow Road, from Jackson Avenue to Elmhurst Avenue, dated January 6, 1914 (T. B. No. 429). Altering the grades of Ashland Street, from Diamond Street to Freedom Avenue, dated January 14, 1914 (T. B. No. 433). Showing four parcels of land at Clark Avenue to be acquired for a sewer easement, dated March 10, 1914 (T. B. No. 440). Altering United States bulkhead line, from Beach 116th Street to Rockaway Beach Division of the Long Island Railroad, dated April 17, 1914 (T. B. No. 448). Establishing the lines and grades of Nassau Avenue, from Grand Street to Corinth Street, dated May 4, 1914 (T. B. No. 453). Eliminating Frederick Street, from Garrison Avenue to Creek Street, dated May 28, 1914 (T. B. No. 462). (Referred to President, March 26, 1915). Altering the lines of Columbine Avenue, from Laurel Hill Boulevard to Montgomery Avenue, dated May 9, 1914 (T. B. No. 463). Eliminating Lurting Street, from Card Place to Corona Avenue, dated July 1, 1914 (T. B. No. 475). (Referred to Committee on City Plan, November 20, 1914). Altering the grades of Front Street, from Borden Avenue to Newtown Creek, dated July 2, 1914 (T. B. No. 477). Altering the lines of Justice Street, from Broadway to Junction Avenue, dated July 31, 1914 (T. B. No. 478). Altering the lines of Vermont Avenue, from Highland Boulevard to Tappen Terrace, dated September 19, 1914 (T. B. No. 479). (Referred to Chief Engineer, May 14, 1915). Altering the lines of 44th Street and 45th Street, from Sackett Street to Roosevelt Avenue, dated August 5, 1914 (T. B. No. 482). Reducing the width of Junction Avenue, from Burnside Avenue to Corona Avenue, dated August 13, 1914 (T. B. No. 483). Altering the lines and grades of Berlin Avenue and Debevoise Avenue, from Borden Avenue to Newtown Creek, dated June 29, 1914 (T. B. No. 485). Reducing the width of Maure Avenue, from Jamaica Avenue to Jerome Avenue, dated September 17, 1914 (T. B. No. 492). Altering the lines and grades of Yellowstone Avenue, from Colonial Avenue to Queens Boulevard, dated September 24, 1914 (T. B. No. 493). Altering the lines of Brevoort Street, from Cuthbert Place to Metropolitan Avenue, dated September 28, 1914 (T. B. No. 494). Altering the grades of Queens Boulevard, from Grand Street to Hillside Avenue, dated October 9, 1914 (T. B. No. 495). Altering the lines of Lawn Avenue, Freedom Avenue and McCormick Avenue, from Roanoke Avenue to Liberty Avenue, dated November 11, 1914 (T. B. No. 498). Altering the grades of Franklin Place, from Kissena Road to Macdonald Street, dated December 12, 1914 (T. B. No. 501). Altering the lines of Hancock Street, from Brooklyn Borough line to Wyckoff Avenue, dated December 14, 1914 (T. B. No. 502). Altering the lines of Opdyke Street, from Alburts Avenue to Corona Avenue, dated December 15, 1914 (T. B. No. 503). Establishing the lines of Park Lane, from Myrtle Avenue to Hamilton Place, dated December 16, 1914 (T. B. No. 504). Altering the lines of Calamus Avenue, from Carroll Place to Fisk Avenue, dated January 30, 1915 (T. B. No. 505). Altering the grades in the territory bounded by Barclay Street, Wolcott Avenue, Fourth Avenue, Flushing Avenue and Hoyt Avenue, dated February 18, 1915 (T. B. No. 507). Altering the grades of Seventh Avenue, from Grand Avenue to Flushing Avenue, dated February 25, 1915 (T. B. No. 510). Altering the lines and grades of Rockaway Boulevard, from Nebraska Avenue to the Conduit, dated May 29, 1915 (T. B. No. 511). Altering the grades of Mueller Street, from Fisk Avenue to Borden Avenue, dated March 1, 1915 (T. B. No. 513). Altering the grades of Sutphin Road, from Rocton Street to Rockaway Boulevard, dated March 22, 1915 (T. B. No. 514). Altering the lines of Sutphin Road, from Shelton Avenue to Jamaica Avenue, dated April 12, 1915 (T. B. No. 515). Altering the lines of Calamus Avenue, from Grand Street to Woodhaven Avenue, dated April 13, 1915 (T. B. No. 516). Establishing the lines and grades of 121st Street, across the Atlantic Avenue Division of the Long Island Railroad, dated April 14, 1915 (T. B. No. 517). Altering the grades of Fourth Street, from East Avenue to Van Alst Avenue, dated April 15, 1915 (T. B. No. 518). Altering the grades of Haydock Street, from Franconia Avenue to California Avenue, dated April 19, 1915 (T. B. No. 520). Altering the grades of 124th Street, from Jamaica Avenue to 89th Avenue, dated April 17, 1915 (T. B. No. 521). Altering the lines of Seventh Street, from Stryker Avenue to the Long Island Railroad, dated April 20, 1915 (T. B. No. 522). Altering the lines of 80th Street, from Liberty Avenue to Pitkin Avenue, dated April 22, 1915 (T. B. No. 523). Altering the grades of Baxter Avenue, from Ithaca Street to Roosevelt Avenue, dated April 30, 1915 (T. B. No. 524). Altering the grades of 101st Street, from 95th Avenue to 101st Avenue, dated May 1, 1915 (T. B. No. 525). Altering the grades of 129th Street, from Jamaica Avenue to 91st Avenue, dated May 18, 1915 (T. B. No. 526). Altering the grades of Boerum Avenue, from Amity Street to Marston Avenue, dated May 15, 1915 (T. B. No. 532). Altering the lines of Elmhurst Avenue, from Broadway to Judge Street, dated May 24, 1915 (T. B. No. 533). Altering the grades of 87st Avenue, at 100th Street, dated May 29, 1915 (T. B. No. 564). Closing Seventh Street, at Long Island Railroad, for a length of 25 feet, dated June 23, 1915 (T. B. No. 535). Altering the grades of 97th Street and 98th Street, from 97th Avenue to 103rd Avenue, dated June 19, 1915 (T. B. No. 561). Altering the grades of 109th Street, from Atlantic Avenue to 101st Avenue, dated May 28, 1915 (T. B. No. 562). Altering the lines of Corona Avenue, from Junction Avenue to Alstyne Avenue, dated June 4, 1915 (T. B. No. 566). Altering the grades of Fortieth Street, from Jackson Avenue to Hayes Avenue, dated June 15, 1915 (T. B. No. 571).

Alteration maps before the Board of Estimate and Apportionment for certification and filing: Establishing the lines and grades of Aurelia Place, from Newtown Avenue to Flushing Avenue, dated June 16, 1914 (T. B. No. 407). Altering the lines of Broadway, from Baxter Avenue to Queens Boulevard, dated August 15, 1914 (T. B. No. 488). Showing a change in the street system in the territory bounded by Forest Park, Babbage Street, Lefferts Avenue, Jamaica Avenue and Bessemer Street, dated October 29, 1914 (T. B. No. 497). Closing a number of streets crossing the Long Island Railroad in Woodside and Jamaica, dated February 16, 1915 (T. B. No. 509). Altering the lines of 80th Street, from Liberty Avenue to Pitkin Avenue, dated April 22, 1915 (T. B. No. 523).

Alteration maps certified by the Board of Estimate and Apportionment and filed at this office: Altering the street system in the territory bounded by Brooklyn Borough line, Ashland Street, Benedict Avenue, Ferriss Street, Freedom Avenue, Ferriss Place, Clark Avenue and Jamaica Avenue, dated April 15, 1914 (T. B. No. 329). Altering the grades in the territory bounded by Liberty Avenue, Huntington Street, Digby Street, Liberty Avenue, Hudson Street, Pitkin Avenue, Genesee Street, Sutter Avenue, North Conduit Avenue and the Brooklyn Borough line, dated December 22, 1913 (T. B. No. 425). Altering the lines of Christie Street, from Alstyne Avenue to Waldron Street, dated December 26, 1913 (T. B. No. 427). Altering the grades of Grand Avenue, from Steinway Avenue to 11th Avenue, dated December 30, 1913 (T. B. No. 430). Altering the lines of Fulton Street, from Herald Avenue to Bedford Avenue, dated February 11, 1914 (T. B. No. 436). Establishing the lines and grades of Chickering Place, from Mitchell Avenue to Alice Street, dated April 29, 1914 (T. B. No. 452). Altering the grades of Beddard Street, from Parsons Avenue to Percy Street, dated May 18, 1914 (T. B. No. 455). Altering the grades of California Avenue, from Jaggaw Avenue to Macdonald Street, dated May 25, 1914 (T. B. No. 460). Altering the lines of Schurz Avenue, from Ditmars Avenue to Berrian Avenue, dated May 27, 1914 (T. B. No. 461). Altering the grades of Broadway at 8th Street, dated June 12, 1914 (T. B. No. 465). Altering the grades of Van Alst Avenue, from 13th Street to South Jane Street, dated June 10, 1914 (T. B. No. 467). Altering the grades in the territory bounded by Queens Boulevard, Madden Street, Greenpoint Avenue, Bragaw Street, Anable Avenue and Hulst Street, dated October 20, 1914 (T. B. No. 496). Establishing the lines and grades of Liberty Avenue, from Blakely Street to Carlisle Street, dated November 12, 1914 (T. B. No. 499). Altering the lines and grades of Lambertville Avenue, from Sutphin Road to Merrick Road, dated February 19, 1915 (T. B. No. 508).



Alteration maps not completed: Being surveyed: Sutphin Road, from Pacific Street to Rockaway Boulevard (T. B. No. 537). (Completed). Juniper Swamp Section (T. B. No. 567), 30 per cent. completed. 194th, 198th and 202d Streets, from Jamaica Avenue to 109th Street, Hollis (T. B. No. 540), not started. Being computed: Woodill Street, from Falkner Street to Grand Street (T. B. No. 541). Not started. Lincoln Avenue and First Street, from Skillman Avenue to Woodside Avenue (T. B. No. 542). Waiting for field work. Bowery Bay Road, from Second Street to Hazen Street (T. B. No. 543). Waiting for field work. Poppenhusen Street, from Beechhurst Avenue to Bell Avenue (T. B. No. 544). Western portion completed. Fifteenth Street, from 7th Avenue to 8th Avenue (T. B. No. 545). Taken up with Final Map. Woodhaven Avenue, from Jamaica Avenue to Forest Park (T. B. No. 546). Preliminary work done. Borden Avenue, from Betts Avenue to Clermont Avenue. Preliminary work finished (T. B. No. 547). Union Hall Street, from South Street to Lambertville Avenue (T. B. No. 548). Taken up with Final Map. Fulton Street, from Fisk Avenue to La Forge Street (T. B. No. 549). 50 per cent. completed. Beach 71st Street, from Long Island Railroad to Amstel Boulevard (T. B. No. 500). Waiting for field work. Ulster Street, from Sutphin Road to Smith Street (T. B. No. 553). Taken up with Final Maps. Bell Avenue, from Broadway to Crocheron Avenue (T. B. No. 554). Waiting for field work. Farmers Avenue, at Long Island Railroad (T. B. No. 556). Waiting for field work. Nagy Street, from Grand Street to Metropolitan Avenue. Completed (T. B. No. 567). 17th Street, from Laurel Hill Boulevard to Queens Boulevard (T. B. No. 557). Completed. Parkman Street, from Bell Avenue to Bulkhead Line (T. B. No. 558). Not started. Elimination of Conch Basin (T. B. No. 559). 50 per cent. completed. Ridgewood Avenue, from Woodhaven Avenue to Cedar Street, 75 per cent. completed (T. B. No. 569). Being draughted: Change of lines of Jagger Avenue, from Underhill Avenue to Sanford Avenue (T. B. No. 527). Not started. Extension of Archer Place, from Van Wyck Avenue to Dora Street (T. B. No. 529). Abandoned. Change of lines and grades of Metz Avenue, from Fisk Avenue to 19th Street (T. B. No. 530). 95 per cent. completed. Change of grade of Rockaway Park (T. B. No. 531). Not started. Change of grade of Juniper Avenue, from Marion Avenue to Nora Place (T. B. No. 534). 50 per cent. completed. Change of lines and grades of Woodhaven Avenue, from Atlantic Avenue to Rockaway Boulevard (T. B. No. 536). 75 per cent. completed. Map changing the lines of Jamaica Avenue, from Lefferts Avenue to Cliffside Avenue (T. B. No. 539). Changing lines of Wave Crest Avenue, from Beach 20th Street to Beach 27th Street (T. B. No. 551). Not started. Change of lines of Penelope Street, from Queens Boulevard to the Long Island Railroad (T. B. No. 552). 50 per cent. completed. Map showing a change in the street system in the territory bounded by Central Avenue, Metropolitan Avenue, Woodhaven Avenue, Myrtle Avenue, McComb Place, Copeland Avenue and Proctor Street (T. B. No. 555). 75 per cent. completed. Change of lines of Juniper Avenue, from Caldwell Avenue to Helen Street (T. B. No. 560). Not started. Change of grades of Westchester Avenue, from Caxton Avenue to Farmers Avenue (T. B. No. 563). Not started. Reduction of width of 49th Street, from Polk Avenue to Astoria Avenue. (T. B. No. 565). Not started. Change of lines of Corona Avenue, at Strong Street. (T. B. No. 568). 90 per cent. completed. Change of lines in Whittier Place, from Woodside Avenue to Grout Avenue (T. B. No. 570). Not started.

Rezonumventing to Conform with Adopted Alteration Maps Completed: Altering the Street System in Corona, bounded by No. Railroad Avenue, Way Avenue, Corona Avenue, Opdyke Street, 51st Street, Corona Avenue, Rodman Street, Otis Avenue, Orontes Street, Marlowe Avenue, Lewis Avenue, Sothern Avenue, Gerry Avenue, Marlowe Avenue, Corona Ave. and Louona Ave. (T. B. No. 530). Altering the lines of Queens Boulevard, from Van Loon Place to Caldwell Avenue (T. B. No. 550). Altering the lines of Corona Avenue, from Provost Street to Radcliff Street (T. B. No. 356). Altering the lines of Calamus Avenue, from Delafield Street to Grand Street (T. B. No. 389). Altering the lines of Clermont Avenue, from Maspeth Avenue to Fresh Pond Road (T. B. No. 406). Altering the lines of Stanhope Street, from Amory Avenue to Metropolitan Avenue (T. B. No. 411). Altering the lines and grades of Maspeth Avenue, from Maurice Avenue to Clermont Avenue (T. B. No. 413). Altering the width of Sutphin Road, from Rocton Street to Rockaway Boulevard (T. B. No. 439). Altering the lines of Spangler Street and Smith Street, from Lambertville Avenue to Ulster Avenue (T. B. No. 447). Reducing the width of Lambertville Avenue, from Sutphin Road to Merrick Road (T. B. No. 508).

Rezonumventing to Conform with Adopted Alteration Maps Not Completed: Altering the lines and grades of 48th Street, from Burnside Avenue to Polk Avenue (T. B. No. 285). Altering the Street System between Brooklyn Borough Line and Freedom Avenue, Jamaica Avenue and Forest Park (T. B. No. 329). Altering the lines of Puritan Avenue, from Burns Avenue to Queens Boulevard (T. B. No. 399). Establishing the lines and grades of Aurelia Place, from Flushing Avenue to Newtown Avenue (T. B. No. 407). Altering the lines of Audley Street, from Beverly Road to the Long Island Railroad (T. B. No. 409). Showing a change in the Street System bounded by North Villa Street, Ridgewood Avenue, Maure Avenue, Sycamore Place, Atfield Place, Long Island Railroad, Van Wyck Avenue, Garden Street, South Morris Avenue, Long Island Railroad, Wisner Place, North Wickes Street and Fulton Place (T. B. No. 422). Reducing the width of 46th Street, from Astoria Avenue to Roosevelt Ave. (T. B. No. 438). Altering the grades of Grand Avenue, from 33rd Street to 40th Street (T. B. No. 457). Altering the lines and grades of Corona Avenue, from Alstyn Avenue to Hanover Avenue (T. B. No. 473). Reducing the width of Broadway, from Baxter Avenue to Queens Boulevard (T. B. No. 488). Altering the lines of Maywood Street, from Carlisle Street to Medford Street (T. B. No. 491). Establishing the lines of the streets crossing the Long Island Railroad, Montauk Division, between Forest Park and Jamaica Avenue (T. B. No. 497). Establishing the lines of Liberty Avenue, from Blakely Street to Carlisle Street (T. B. No. 499). Establishing the lines and grades of Rocton Street, from Van Wyck Avenue to Roseville Avenue (T. B. No. 500). Closing the streets across and near the Main Line of the Long Island Railroad, between Fifth Street and Medford Street (T. B. No. 509). Altering the lines of Polk Avenue, from Junction Avenue to Baylies Street (T. B. No. 424).

Grade Charts Before the Board of Estimate and Apportionment Pending Approval: Section No. 4, Woodside.

Grade Charts in Course of Preparation: Section No. 10, Woodside, 97 per cent. completed.

#### Division of Street Openings.

Street Opening Proceedings Approved by the Board of Estimate and Apportionment: 79th Street, Liberty Avenue to Vienna Avenue; approved June 25, 1915. 80th Street, Atlantic Avenue to Liberty Avenue; approved June 25, 1915. Lambertville Avenue, Sutphin Road to Merrick Road (amended proceeding); approved April 1, 1915.

Street Opening Maps Approved by the Board of Estimate and Apportionment: Adriatic Street, Collins Avenue to Fresh Pond Road; rule and damage maps approved April 16, 1915. Huntington Street, Liberty Avenue to Digby Street; rule and damage maps completed April 16, 1915. 117th Avenue, Westchester Avenue to Dearborn Avenue; Dearborn Avenue, 117th Avenue to City Line; Ulster Avenue, Smith Street to Westchester Avenue; Westchester Avenue, Ulster Avenue to 117th Avenue; rule, damage and profile maps approved April 16, 1915. Brinkerhoff Avenue, Spangler Street to Smith Street; Smith Street, Brinkerhoff Avenue to Ulster Avenue; Spangler Street, Brinkerhoff Avenue to Lambertville Avenue; rule, damage and profile maps approved April 16, 1915.

Street Opening Surveys Completed: Mitchell Avenue, Whitestone Avenue to Dunsing Street; Theodore Street, Astoria Avenue to Bulkhead Line, East River.

Street Opening Surveys Not Completed: Suburban Street, Epsilon Place to Myrtle Avenue; 30 per cent. completed. Copeland Avenue, Myrtle Avenue to Proctor Street; 30 per cent. completed. Central Avenue, Edsall Avenue to Woodhaven Avenue.

Rule Maps Before the Board of Estimate and Apportionment Pending Approval (Forwarded this quarter): 33rd Street, Jackson Avenue to Roosevelt Avenue, 2,825 ft. Case Street, Roosevelt Avenue to Elmhurst Avenue; 73 ft. Radcliff Street, Waldron Street to Hewitt Avenue; 5,645 ft. Strong Street, Waldron Street to Hewitt Avenue; 5,780 ft. Fisk Avenue, Queens Boulevard to Broadway; 3,019 ft. Lambertville Avenue, Sutphin Road to Merrick Road, 3,700 ft.

Rule Maps Not Completed: Mitchell Avenue, Whitestone Avenue to Dunsing Street, 90 per cent. completed; 5,045 ft. Connorton Avenue, Parsons Avenue to Dunsing Street, 90 per cent. completed; 4,430 ft. 17th Street, Queens Boulevard to Jackson Avenue, 70 per cent. completed; 5,600 ft. Sutphin Road, Hillside Avenue to Jamaica Avenue and L. I. R. R. to Rockaway Boulevard (Sections 3 and 4), 15 per cent. complete; 12,925 ft. Campion Street, Jamaica Avenue to Archer Street, 15 per

cent. completed; 1,200 ft. Theodore Street, Astoria Avenue to East River, 5 per cent. completed; 5,400 ft. Suburban Street, Epsilon Place to Myrtle Avenue, not started; 2,400 ft. Copeland Avenue, Myrtle Avenue to Proctor Street, not started; 1,600 ft. Central Avenue, Edsall Avenue to Woodhaven Avenue, not started; 5,000 ft. Sothern Avenue, Queens Boulevard to Lurting Street, not started; 6,200 ft. Firth Avenue, Grand Street to Metropolitan Avenue, not started; 5,900 ft. Lowell Avenue, Metropolitan Avenue to Woodhaven Avenue, not started; 6,270 ft. Alden Avenue, Long Island Railroad to Pansy Street, not started; 2,500 ft. Fresh Pond Road, Myrtle Avenue to a line 200 ft. south of Anna Place, not started; 2,680 ft. Thew Avenue, Corinth Avenue to Satterlee Avenue, not started; 6,000 ft. Rockaway Boulevard, Elderts Lane to Ocean Avenue, 50 per cent. completed; 7,670 ft. Caldwell Avenue, Harriet Avenue to Queens Boulevard, 90 per cent. completed; 7,240 ft. Maure Avenue, Metropolitan Avenue to Wisner Place, and Atlantic Avenue to Liberty Avenue, not started; 4,800 ft.

Profile maps before the Board of Estimate and Apportionment Pending Approval (Forwarded this quarter): Huntington Street, Liberty Avenue to Digby Street, 666 feet; Lambertville Avenue, Sutphin Road to Merrick Road, 3,700 feet.

Profile Maps not Completed: Caldwell Avenue, Harriet Avenue to Queens Boulevard, 90 per cent. completed, 7,240 feet; Rockaway Boulevard, Elderts Lane to Ocean Avenue, 50 per cent. completed, 7,670 feet.

Final Damage Maps Completed and Forwarded to the Corporation Counsel: Caspian Street, Andrews Street to Metropolitan Avenue, 1,584 feet; Zeidler Street, Andrews Street to Metropolitan Avenue, 410 feet; King Place, Caspian Street to Metropolitan Avenue, 200 feet; Columbia Avenue, Laurel Hill Boulevard to Queens Boulevard, 170 feet; Jay Avenue, Willow Avenue to Mueller Street, 1,750 feet; Seneca Avenue, Brooklyn Borough Line to DeKalb Avenue, and Summerfield Street to St. Felix Avenue, 1,440 feet; Riker Avenue, Steinway Avenue to 12th Street, 2,850 feet; Bayreuth Street, Parsons Avenue to Dutchess Street, 2,530 feet; Corona Avenue, Maurice Avenue to Broadway, 630 feet; St. James Street, Maurice Avenue to Broadway, 960 feet; Gleane Street, Baxter Avenue to Kingsland Avenue, 2,850 feet; Hampton Street, Baxter Avenue to Kingsland Avenue, 2,640 feet; Ninth Street, Broadway to Jackson Avenue, 1,300 feet; Tenth Street, Broadway to Jackson Avenue, 1,520 feet; Peel Street, Broadway to Hayes Avenue, 1,050 feet; Schroeder Place, Queens Boulevard to Woodside Avenue, 1,112 feet; Kimball Avenue, Liberty Avenue to Digby Street, to Liberty Avenue near Baker Street, 12,250 feet; Rockaway Road, Conduit to City Line, 16,860 feet; Ditmars Avenue, Bowery Bay Road to 43rd Street, 8,380 feet; Pierce Avenue, Jackson Avenue to East River, 7,797 feet.

Final Damage Maps Not Completed: Calamus Avenue, Maurice Avenue to Woodhaven Avenue, 80 per cent. completed, 7,435 feet; Whitlock Avenue, Brown Place to Calamus Avenue, 50 per cent. completed, 5,250 feet; Vermont Avenue, Brooklyn Borough Line to Cypress Avenue, 40 per cent. completed, 4,450 feet; Atlantic Avenue, Brooklyn Borough Line to Van Wyck Avenue, not started, 15,225 feet; Burroughs Avenue, Borden Avenue to Woodside Avenue, 5,730 feet; Marston Ave., Murray Street to Dunsing Street, not started, 855 feet; Dunsing Street, Marston Ave. to Matthew Place, not started; 182 feet; Matthew Place, Dunsing Street to Hoogland Street, not started, 1,040 feet; Proctor Street, Metropolitan Avenue to Myrtle Avenue, not started, 3,835 feet; McComb Place, Myrtle Avenue to Edsall Avenue, not started, 1,550 feet; Lambertville Avenue, Sutphin Road to Merrick Road, 3,700 feet; Ziegler Avenue, Bayreuth Street to Willets Point Road, not started, 6,470 feet; Cox Place, Flushing Avenue to Broad Street, not started, 840 feet; Clermont Avenue, Maurice Avenue to Fresh Pond Road, not started, 4,300 feet; Marabel Avenue, Maurice Avenue to Maspeth Avenue, 1,850 feet; Kew Gardens Road, Union Turnpike to Iris Place, 1,055 feet; Liberty Avenue, Brooklyn Borough Line to Van Wyck Avenue, not started, 15,540 feet; Sutphin Road, Hillside Avenue to Jamaica Avenue, and L. I. R. R. to Rockaway Boulevard, not started, 12,925 feet; Campion Street, Jamaica Avenue to Archer Street, not started, 1,200 feet; 12th Street, Fillmore Avenue to East River, not started, 9,687 feet; Ulster Avenue, Smith Street to Westchester Avenue; Westchester Avenue, Ulster Avenue to 117th Avenue; 117th Avenue, Westchester Avenue to Dearborn Avenue; Dearborn Avenue, 117th Avenue to City Line Avenue, not started, 17,000 feet; Lowell Avenue, Metropolitan Ave. to Woodhaven Ave., not started, 6,270 feet; St. Felix Ave., Alden Ave. to old Bergen Ave., not started, 1,055 feet; Mazeau Street, Falkner Street to Metropolitan Avenue, not started, 6,850 feet; Fulton Street, Fisk Avenue to Plover Place, not started, 2,400 feet; Willow Avenue, Grand Street to Columbine Avenue, not started, 1,480 feet; Ferriss Street, Kaiser Street to Forest Parkway, not started, 2,040 feet; 17th Avenue, Winthrop Avenue to Berrian Avenue, not started, 1,855 feet; Milton Street, Flushing Avenue to Grand Street, not started, 1,050 feet; Van Pelt Street, Borden Avenue to Skillman Avenue, not started, 3,725 feet; Adriatic Street, Collins Avenue to Fresh Pond Road, not started, 1,125 feet; Spangler Street, Brinkerhoff Avenue to Lambertville Avenue; Brinkerhoff Avenue, Smith Street to Spangler Street; Smith Street, Brinkerhoff Avenue to Ulster Avenue, not started, 2,400 feet; Huntington Street, Liberty Avenue to Digby Street, not started, 666 feet; Radcliffe Street, Waldron Street to Hewitt Avenue, not started, 5,645 feet; Strong Street, Waldron Street to Hewitt Avenue, not started, 5,780 feet; Fisk Avenue, Queens Boulevard to Broadway, not started, 3,019 feet; 17th Street, Queens Boulevard to Jackson Avenue, not started, 5,600 feet; 33rd Street, Jackson Avenue to Roosevelt Avenue, not started, 2,825 feet; Case Street, Roosevelt Avenue to Elmhurst Avenue, not started, 73 feet; Sothern Avenue, Queens Boulevard to Lurting Street, not started, 6,200 feet; Mitchell Avenue, Whitestone Avenue to Dunsing Street, not started, 5,045 feet; Connorton Avenue, Parsons Avenue to Dunsing Street, not started, 4,430 feet; Suburban Street, Epsilon Place to Myrtle Avenue, not started, 2,400 feet; Copeland Ave., Myrtle Ave. to Proctor Street, not started, 1,600 feet; Central Ave., Edsall Avenue to Woodhaven Avenue, not started, 5,000 feet; Theodore Street, Astoria Avenue to East River, not started, 5,400 feet; Caldwell Avenue, Harriet Avenue to Queens Boulevard, not started, 7,240 feet; Amity Street, Wateredge Avenue to Main Street, not started, 2,375 feet; Thew Avenue, Corinth Avenue to Satterlee Avenue, not started, 6,000 feet; Firth Avenue, Grand Street to Metropolitan Avenue, not started, 5,900 feet; Rockaway Boulevard, Elderts Lane to Ocean Avenue, not started, 7,670 feet; Maure Avenue, Metropolitan Avenue to Wisner Place, and Atlantic Avenue to Liberty Avenue, not started, 4,800 feet; Fresh Pond Road, Myrtle Avenue to a line 200 feet south of Anna Place, not started, 2,680 feet.

Benefit Maps Completed and Forwarded to the Corporation Counsel: Caspian Street, Andrews Street to Metropolitan Avenue; Zeidler Street, Andrews Street to Metropolitan Avenue; King Place, Caspian Street to Metropolitan Avenue, 15.0 acres; Columbia Avenue, Laurel Hill Boulevard to Queens Boulevard, 6.0 acres; Jay Avenue, Willow Avenue to Mueller Street, 8.0 acres; Seneca Avenue, Brooklyn Borough Line to DeKalb Avenue, and Summerfield Street to St. Felix Avenue, 30.0 acres; Riker Avenue, Steinway Avenue to 12th Street, 79.0 acres; Bayreuth Street, Parsons Avenue to Dutchess Street, 17.0 acres; Corona Avenue, Maurice Avenue to Broadway; St. James Street, Maurice Avenue to Broadway, 24.0 acres; Gleane Street, Baxter Avenue to Kingsland Avenue; Hampton Street, Baxter Avenue to Kingsland Avenue, 29.0 acres; Ninth Street, Broadway to Jackson Avenue; Peel Street, Broadway to Hayes Avenue; Tenth Street, Broadway to Jackson Avenue, 24.1 acres; Schroeder Place, Queens Boulevard to Woodside Avenue, 14.0 acres; Kimball Avenue, Liberty Avenue near Digby Street, to Liberty Avenue near Baker Street, 197.0 acres; Rockaway Road, Conduit to City Line, 799.0 acres; Ditmars Avenue, Bowery Bay Road to 43rd Street, 490 acres; Pierce Avenue, Jackson Avenue to East River, 125.0 acres.

Benefit Maps Not Completed: Atlantic Avenue, Borough Line to Van Wyck Avenue, 90 per cent. completed; Burroughs Avenue, Borden Avenue to Woodside Avenue, 85 per cent. completed; Marston Avenue, Murray Street to Dunsing Street; Dunsing Street, Marston Avenue to Matthew Place; Matthew Place, Dunsing Street to Hoogland Street, 80 per cent. completed; Proctor Street, Metropolitan Avenue to Myrtle Avenue; McComb Place, Myrtle Avenue to Edsall Avenue, 75 per cent. completed; Lambertville Avenue, Sutphin Road to Merrick Road, 7 per cent. completed; Ziegler Avenue, Bayreuth Street to Willets Point Road, 60 per cent. completed; Cox Place, Flushing Avenue to Broad Street; Clermont Avenue, Maurice Avenue to Fresh Pond Road; Marabel Avenue, Maurice Avenue to Maspeth Avenue, 60 per cent. completed; Kew Gardens Road, Union Turnpike to Iris Place, 50 per cent. completed; Calamus Avenue, Maurice Avenue to Woodhaven Avenue, 30 per cent. completed; Liberty Avenue, Brooklyn Borough Line to Van Wyck Avenue, 30 per cent. completed; Sutphin Road, Hillside Avenue to Jamaica Avenue, and L. I. R. R. to Rockaway Boulevard; Campion Street, Jamaica Avenue to Archer



Street, 15 per cent. completed; 12th Street, Fillmore Avenue to East River, 10 per cent. completed; Ulster Avenue, Smith Street to Westchester Avenue; Westchester Avenue, Ulster Avenue to 117th Avenue; 117th Avenue, Westchester Avenue to Dearborn Avenue; Dearborn Avenue, 117th Avenue to City Line, 5 per cent. completed; Whitlock Avenue, Brown Place to Calamus Avenue, 75 per cent. completed; Vermont Avenue, Brooklyn Borough Line to Cypress Avenue, 40 per cent. completed.

Legal Opening Proceedings Authorized by the Local Board: Woodside Avenue, Skillman Avenue to Broadway, June 17, 1915. Constantia Place, Edison Avenue to Myrtle Avenue, May 6, 1915. Bertha Place, Myrtle Avenue to Edsall Avenue, May 6, 1915. Harold Avenue, Queens Boulevard to Borden Avenue, May 27, 1915. Sutter Avenue, Hatch Avenue to Railroad Avenue, May 27, 1915. North Conduit Avenue, Sutter Avenue to Blake Avenue, May 27, 1915. Blake Avenue, Hudson Street to Hatch Avenue, May 27, 1915. Sheridan Avenue, Brooklyn Borough Line to Flynn Avenue, June 17, 1915.

Map Changes Authorized by the Local Board: Reduction in the width of 49th Street, between Polk Avenue and Astoria Avenue, April 15, 1915. Reduction in the width of 40th Street, between Lake Street and Jackson's Mill Road, April 15, 1915. Reduction in the width of 42nd Street, between Roosevelt Avenue and Astoria Avenue, May 6, 1915. Amendment to Final Sections 10 and 11 (Whittier Place), May 4, 1915.

Confirmations in Legal Opening Proceedings: Hull Avenue, Montgomery Avenue to Mueller Street, May 8, 1915. 18th Street, Cypress Avenue to Broadway, May 8, 1915.

Vestings in Legal Opening Proceedings: Decatur Street, Cypress Avenue to Wyckoff Avenue, May 3, 1915; Decatur Street Brooklyn Borough Line to Wyckoff Avenue, April 1, 1915. Perry Avenue, West line of Broad Street to Mueller Street, April 1, 1915. Hancock Street, North line of Bodine Street to Nott Avenue, April 1, 1915. Irving Avenue, Brooklyn Borough Line to Moffat Street, April 1, 1915. Third Street, Jackson Avenue to South line of Polk Avenue, April 1, 1915. Britton Avenue, Broadway to North line of Ithaca Street, May 3, 1915. Columbia Street, Laurel Hill Boulevard to Queens Boulevard, June 26, 1915.

City Streets by Dedication, According to Opinions Rendered by the Corporation Counsel: Beach 32nd Street, Sprayview Avenue to the Atlantic Ocean, April 17, 1915. Beach 35th Street, L. I. R. R. to Atlantic Ocean, April 14, 1915. 37th Street, Roosevelt Avenue to Banta Street, April 30, 1915. Beach 38th Street, L. I. R. R. to Atlantic Ocean, April 6, 1915. 40th Street, Forest Street to a property line about 300 feet southerly therefrom, April 27, 1915. 41st Street, Forest Avenue to Burnside Avenue, April 27, 1915. 43rd Street, Polk Avenue to Burnside Avenue, April 23, 1915. 44th Street, Polk Avenue to Fillmore Avenue, April 23, 1915. 82nd Avenue, Kew Gardens Road to 134th Street, March 26, 1915. Beach 92nd Street, L. I. R. R. to Ocean Boardwalk, May 14, 1915. Beach 125th Street, Rockaway Beach Boulevard to Jamaica Bay, May 13, 1915. Beach 128th Street, Atlantic Ocean to Jamaica Bay, March 22, 1915. Beach 131st Street, Atlantic Ocean to Jamaica Bay, May 13, 1915. 201st Street, 99th Avenue to Hollis Avenue, May 26, 1915. Audley Street, St. Ann's Avenue to Mayfair Road, May 1, 1915. Barkins Street, Corona Avenue to Alstyne Avenue, and Alstyne Avenue to Martense Street, May 10, 1915. Beaufort Avenue, Farmers Avenue to Hollis Avenue, May 22, 1915. Canonbury Road, Melrose Avenue to 100 feet East of Yale Avenue, June 2, 1915. Carlisle Street, Maywood Street to Liberty Avenue, April 13, 1915. Chisholm Avenue, Mamaroneck Street to Quinlan Place, May 3, 1915. Cornish Street, Broadway to Queens Boulevard, May 5, 1915. Church Street, St. Ann's Avenue to Metropolitan Avenue, May 5, 1915. Fresh Pond Road, as included within the lines of Kossuth Place and Lotus Avenue, March 22, 1915. Fulton Street, Vandermeer Avenue to L. I. R. R., March 22, 1915. Hayes Avenue, Lent Street to Junction Avenue, April 20, 1915. Gale Street, Greenpoint Avenue to property line about 100 feet southeasterly of Van Dam Street, April 28, 1915. Guinsburg Place, Roseville Avenue to Catherine Street, May 5, 1915. Lloyd Place, Van Wyck Avenue to Remington Avenue, March 1, 1915. Martense Street, Corona Avenue to Xenia Street, March 26, 1915. New Haven Avenue, Grassmere Avenue to Beach 19th Street, May 17, 1915. Provost Street, Corona Avenue to Tiemann Avenue, April 24, 1915. Rockaway Beach Boulevard, Beach 126th Street to Seaside Park, March 11, 1915. Rockaway Turnpike, Three-mile Mill Road to Baisley Avenue, March 1, 1915. Ruby Street, Liberty Avenue to North Conduit Avenue, March 17, 1915. Saultell Street, Corona Avenue to Rodman Street, May 3, 1915. Sprayview Avenue, Beach 32nd Street to Beach 35th Street, April 8, 1915. Station Road, Cemetery Lane to property line about 100 feet West of Highland Avenue, March 1, 1915. Van Cleef Street, Orontes Street to Westside Street, April 27, 1915. Van Doren Street, Martense Street to Colonial Avenue, March 22, 1915. Wakefield Street, Jackson Avenue to College Point Village Line, May 7, 1915. Waldron Street, Martense Street to Saultell Street, March 23, 1915.

Rescissions: Forest Avenue, Metropolitan Avenue to Catalpa Avenue, Haleck Avenue to Myrtle Avenue, and Summerfield Street to the northwesterly line of the Manhattan Beach Division of the Long Island Railroad, by Local Board, May 6, 1915. Board of Estimate and Apportionment, May 14, 1915. 40th Street, Lake Street to Berrian Avenue, by Local Board, April 15, 1915. 46th Street, Astoria Avenue to Roosevelt Avenue, by Local Board, April 15, 1915. 42nd Street, N. Railroad Avenue to Wharf Street, by Local Board, May 6, 1915. North Villa Street, Metropolitan Avenue to Jamaica Avenue, by Local Board, May 28, 1915. North Curtis Avenue, Metropolitan Avenue to Ridgewood Avenue, by Local Board, May 28, 1915. Union Hall Street, South to Tuckahoe Avenue, by Local Board, May 28, 1915. Waldron Street, Corona Avenue to Rodman Street, by Local Board, June 17th, 1915. 25th Street, Baxter Avenue to Jackson Avenue, by Local Board, June 17, 1915. 15th Street, Broadway to Mitchell Avenue, by Local Board, June 24, 1915. State Street, 17th Street to 31st Street, by Local Board, June 24, 1915. 18th Street, Mitchell Avenue to Broadway; Cypress Avenue to North side Ziegler Estate and South side Ziegler Estate to Oak Avenue, by Local Board, June 24, 1915.

#### Division of Substructures and Franchises.

Field Corps: Angles turned, 17; features located, 1,370; feet traversed, 105,000; feet of curb located, 45,740; feet of tapping, 79,980; feet of building line located, 45,290; sewer manholes located, 194; sewer catch-basins located, 68; telephone boxes located, 8; gas boxes located, 353; water boxes located, 165; street railway boxes located, 8; poles, etc., on sidewalks or streets located, 574; feet of subsurface work located, 96,287; feet of gas main located, 50,452; feet of water main located, 39,375; feet of sewer pipe located, 950; feet of power duct located, 4,015; feet of telephone duct located, 1,435; feet of miscellaneous pipe located, 50; boxes, catch-basins, etc., measured in detail, 79; street openings, in which locations were taken, 931; visits made (data procured, 875; no data procured, 370); 1,245.

Office Corps: Computed and checked record maps Nos. 4, 33, 34, 35 and 36. Plotted topography on record maps Nos. 4, 33, 34, 35 and 36. Plotted subsurface details on record maps Nos. 4, 33, 34 and 35. Checked plotting of topography on record maps, Nos. 33, 4, 34, 35, 36 and 48. Checked plotting of subsurface details on maps Nos. 48 and 4. Plotted test pits on record maps Nos. 4, 33, 34, 35, 36 and 48. Prepared special maps for standard subsurface layout. Investigated proposed locations for substructure, compiled data for same, and assigned locations. Approved all applications for permits covering subsurface work. Indexed and filed all field notes, subsurface data and boring information. Furnished data to City Departments and Public Service Corporations. Retransmitted for the approval of the Board of Estimate and Apportionment "Map showing a standard location of substructures for all streets in the Borough of Queens, having a roadway width of 40 feet or more. Dated New York, March 17, 1915." and "Map showing a standard location of substructures for all streets in the Borough of Queens having a roadway width of less than 40 feet. Dated New York, March 17, 1915."

#### Comparative Quarterly Statement.

	1912.	1913.	1914.	1915.
Number of buildings located.....	1,255	596	284	885
Number of feet of accurate chaining.....	945,526	208,025	948,431	1,217,937
Number of feet of tapping.....	923,546	859,742	1,430,307	707,235
Number of angles turned.....	7,551	3,351	3,907	3,458
Miles of accurate level run.....	10.28	5.80	7.35	15.65
Number of bench marks established.....	272	61	25	17
Linear feet of centre line of street leveled..	203,397	43,135	125,190	152,710
Number of rod readings.....	7,297	2,559	3,960	9,796
Number of monuments set.....	185	158	138	319
Acres of monument traverses adjusted....	....	133	157	653

	1912.	1913.	1914.	1915.
Acres of block dimensions computed.....	....	463	157	313
Linear feet of monument traverses adjusted.	30,300	154,000	27,000	108,240
Linear feet involved in alterations.....	415,100	146,200	416,500	288,900
Linear feet of street location computed....	191,900	114,300	88,000	45,900
Linear feet of general traverses adjusted....	....	15,000	43,700	303,200
Linear feet of bulkhead computed .....	31,600	....	3,500	....
Miles of centre line elevations plotted on 80-foot sheets .....	80.25	37.70	5.10	15.40
Acres of street systems and old roads plotted on 80-foot sheets .....	767	289	110	250
Acres of street systems and old roads plotted on 200-foot sheets .....	885	540	440	25
Acres of street systems and old roads traced on 200-foot tracings .....	935	115	....	....
Acres of 80-foot sheets prepared.....	368	185	....	550
Acres of 200-foot sheets prepared.....	1,150	3,450	1,200	....
Acres of 200-foot tracings prepared.....	1,150	....	....	1,045
Number of legal opening reports .....	18	26	30	23
Number of legal status reports for Local Boards .....	255	213	200	133
Number of legal status reports for Corporation Counsel .....	32	51	31	91
Number of miscellaneous reports.....	37	73	89	127
Number of physical street inspections.....	93	129	62	163
Engineer-in-Charge .....	1	1	1	1
Assistant Engineers .....	25	23	23	23
Transitmen and Computers .....	21	19	18	19
Topographical Draftsmen .....	41	42	33	42
Junior Draftsman .....	1	....	....	....
Rodmen .....	3	3	2	3
Axemen .....	15	15	19	18
Computers .....	3	3	3	3
Stenographers and Typewriters.....	2	2	3	3
Typewriting Copyist .....	1	1	1	1
Clerks .....	1	1	1	2
Messengers .....	3	2	3	3
Automobile Engineman .....	....	....	1	1
Foreman .....	2	2	2	2
Assistant Foremen .....	2	2	2	2
Laborers .....	32	34	33	35
Flaggers .....	1	1	1	1
Drivers .....	2	2	2	....

#### Bureau of Public Buildings and Offices.

##### Force employed:

1 Superintendent, 1 Chief Clerk, 1 Clerk, 1 Telephone Operator, 1 Attendant Male (Acting Messenger) 2 Attendants Female, 7 Janitors, 2 Foremen of Laborers, 1 Foreman of Plumbers, 2 Engineers, 1 Electrician, 2 Carpenters, 1 Steam Fitter, 1 Tinsmith, 6 Painters, 1 Grainer, 1 Licensed Fireman, 5 Stokers, 2 Elevatormen, 21 Cleaners, 31 Laborers, 3 Watchmen, 1 Mechanic's Helper.

##### Principal Work Performed.

Carpentry—Put up shelving in store-room, made and hung gate in the office of the District Attorney. Removed storm doors, sash and stairs, made platforms for electric light fixtures, put on new mortice locks and made general repairs at the Queens County Court House. Built store-room for the Bureau of Buildings, built partition between testing machines (Laboratory) and carpenter shop and made general repairs at Borough Hall. Built partitions to form jury room in the First District Municipal Court. Repaired porches, stairs, steps and balusters at Town Hall, Jamaica. Repaired desks and other furniture at Surrogate's Court and office. Removed stairs, wainscoting, etc., and built new toilet room, made cuttings for plumber, steam fitter and electrician, replaced stairs and wainscoting, made and hung transoms in toilet and made general repairs at the Town Hall, Flushing. Made repairs at all other buildings under the supervision of this Bureau as occasion required. Put up frame building for the Bureau of Sewers at the Jamaica Disposal Plant.

Painting—Painted the walls and ceilings and cleaned and varnished the wood work, also lettered glass panels in doors in the Office of the District Attorney, Queens County Court House. Painted the walls and ceilings, painted, grained and varnished the wood work in the offices of the Engineer of Highways, Permit Clerk's room, Bureau of Highways, Chemist's Laboratory, painted the basement wall with cold water paint, finished steam pipes and radiators with aluminum paint and glazed where necessary in the Borough Hall. Painted, grained and varnished new toilet room, cleaned and varnished, desks, wardrobes and chairs in the Town Hall, Flushing. Washed down the ceilings and side walls and painted with three coats of paint, the entire interior of the Town Hall, Newtown. The rooms and hallways on two floors, also grained and varnished wood work, finished radiators and steam pipes, glazed and lettered. Also painted the exterior of the Building two coats of paint, grained and varnished doors, etc. Grained and varnished benches in Court Room. Scraped and sand-papered walls and ceiling, touched up spots and painted in the Interior Bath, L. I. City.

Plumbing—Put in sink and basin, water, waste and vent pipes in Laboratory and Engineer's Dept. at Borough Hall. Overhauled and repaired supply and waste pipes, etc., to Fountain in Court Square L. I. City. Repaired leak in supply pipe in street and put in new valves at Town Hall, Jamaica. Installed new toilet room, consisting of closet and basin, water supply, waste and vent lines for Charities Dept. at Town Hall, Flushing. Put in comb, bath, sink and wash tubs, hot water boiler and gas heater for same, water supply, waste, vent and gas connections in the Janitor's Apartments of the Town Hall, Flushing. Made repairs to all plumbing and kept same in order in the following buildings: Borough Hall, Magistrate's and Municipal Courts, 5th St., Interior Bath and Queens County Court House, L. I. City, Town Halls, Newtown, Flushing and Jamaica, Comfort Station and County Building, Jamaica, and the Magistrate's Court, Far Rockaway.

Steam Fitting—Borough Hall. Repaired leak in manifold on boiler, repaired leak in feed line, packed and repaired all valves that required same. Magistrate's Court, 5th St. Repaired leak in water column on boiler and leak in blow off pipe. Repaired leak on section of radiator and packed main stop valve on boiler. Interior Bath. Repaired leak in manifold on boiler. Repaired leak and repacked reducing valve, repaired leak in feed line, to hot water boiler, investigated cause of water being too hot at showers, measured and estimated capacity of both boilers. Repaired Thermostat, repaired leaky valves on steam head, repaired steam coil connection on hot water tank. Town Hall, Newtown. Repaired main stop valve, replaced broken stuffing box, fitted new ash pit doors, disconnected all radiators for painter and connected same, with new connections. Removed radiator from Police Dept. Town Hall, Flushing. Removed radiator from hall and placed same in toilet, with new riser and connections. Repaired leak in Chief Clerk's room. Town Hall, Jamaica. Covered steam pipes, repaired boiler and repacked all leaky valves with new discs. Magistrate's Court, Far Rockaway. Repaired leak in piping on boiler, repaired and repacked leaky valves and covered steam pipes under floor. During the Quarter, kept the boilers and plants of all buildings in good working order.

Tinsmithing & Sheet Metal Work—Borough Hall. Took down old leaders and replaced same with new galv. iron leaders. Repaired around flag pole, repaired ash cans, buckets, etc. Queens County Court House. Made heavy galv. iron buckets, galv. iron cups for inside of brass cuspidors, made galv. iron pails for oil drippings, repaired ash cans, oil cans, etc. Town Hall, Flushing. Repaired leaks in roof, took down old plaster ceiling and replaced same with galvanized iron ceiling in basement. Made oil cans for store room, repaired ash cans, put new bottoms in pails and made cans to catch oil drippings. Town Hall, Jamaica. Repaired main roof, lined Mansard main roof gutters with tin cuttings. Placed new tin flashings under slate, soldered and cemented. Repaired buckets, cans, iron railings, etc. County Clerk's Office, rear building. Repaired and painted gutters, took down and replaced galvanized iron leaders. Painted tops of copings with roof cement, and repaired utensils. Shop, Queens County Court House. Repaired freight elevator, made galvanized iron leaders for use in Public Buildings, made copper strainers for use in outlets on roofs, repaired sprinklers, brass couplings, copper eagle on flag-pole,



made pails for painters, etc. Town Hall, Newtown. Placed new tin roof on porch, repaired leaders and utensils in building.

Electrical Work—Borough Hall, setting connecting and maintaining 45 fan motors, made general repairs of motors connected with testing, tabulating, addressograph, graphotype and various adding machines. Repaired carpet cleaning motor, vapor arc lamps, electric furnace, heating coils and general equipment of chemical laboratory. Installed conduit, wiring, etc., for eight receptacle outlets, sub feeder and a new six-circuit panel cut out for laboratory equipment, installed larger sized wire in one of the old conduits for this Department. Changed location of two fixtures in Building Department. Removed old circuit from ceiling of basement, re-installed new circuit for six outlets in metal moulding to replace same. General supervision of light, power and bell systems. County Court House. Installed two new light outlets, with fixtures in Clerk's room of County Court. Installed new cable for portable fixtures in vaults, installed new brushes and copper contact segments for public elevator motor, new tension spring for starting lever and contact carbon plates for judge's elevator. Made general repairs. Flushing Town Hall. Installed new floor outlet in office of P. B. & O. Installed new outlet fixture, and switch in new toilet. Removed conduits fittings, etc., to permit installation of toilet and re-installed same. Removed conduits, etc., to permit installing of metal ceilings in basement and replaced same. Repaired carpet cleaning motors and repaired generally. Town Hall, Newtown. Changed location of push button, recharged batteries, laid out plans for new lighting system. County Building, Jamaica. Installed conduit, wiring, fixtures, switches and cut out for seven outlets in Janitors' quarters. Repaired and maintained lights, bell and ventilating system in the Jamaica Town Hall and Comfort Station. Supplied all buildings with new and removed old lamps where necessary.

The Plaza, in front of the Queens County Court House, L. I. City, and the grounds surrounding the Town Hall, Flushing and Jamaica, have been regularly cared for, grass on lawns cut, shrubbery trimmed, plants set out in flower beds, etc.

Janitors' cleaning supplies have been furnished as required, and the buildings have been kept in a cleanly condition.

The attendance at the Interior bath, 8th Street, L. I. City, during the quarter ended the above date was as follows: Males—April 4,853, May 5,387, June 1,123, total 11,363; females—April 1,982, May 2,266, June 2,285, total 6,533. Male side of bath closed June 9th to date.

#### Bureau of Buildings.

#### Comparative Statement of Plans and Applications for New Buildings Filed and Acted Upon.

Classification.	1912.		1913.		1914.		1915.	
	No.	Estimated Cost.	No.	Estimated Cost.	No.	Estimated Cost.	No.	Estimated Cost.
Frame Dwellings	727	\$2,137,155	636	\$1,709,675	731	\$2,113,045	646	\$1,823,285
Brick Dwellings	237	979,500	181	900,500	187	701,000	400	1,624,150
Fr. Stores and Dwigs.	16	24,600	31	74,500	29	95,125	32	57,775
Br. Stores and Dwigs.	57	267,300	33	161,500	96	482,000	137	660,000
Frame Tenements	4	18,000	4	18,000	2	9,700	..	..
Brick Tenements	56	720,000	49	710,800	153	1,799,300	68	668,800
Br. Stores and Tenements	4	64,000	10	129,500	13	167,500	6	73,900
Public Buildings (Amusements)	23	253,050	19	34,100	23	208,500	17	218,600
Public Buildings (Municipal)	6	260,500	1	22,000	..	..	..	..
Manufactories and Workshops	29	344,620	18	325,000	26	936,800	11	296,900
Churches	3	47,000	2	11,000	3	47,800	4	68,200
Schools	1	10,000	4	318,000	1	10,900	3	67,000
Hotels, Boarding Houses	5	74,000	2	5,000	..	..	..	..
Storage, Warehouses, etc.	6	32,750	8	76,100	5	217,000	9	9,500
Office Buildings	10	44,025	1	15,000	2	15,000	2	75,000
Garages	67	31,455	80	71,470	111	71,312	171	107,288
Stables	24	9,615	22	20,350	19	38,825	21	70,290
Other Fr. Structures	178	41,309	195	59,720	196	109,143	163	70,334
Totals	1,449	\$5,340,879	1,296	\$4,670,215	1,597	\$7,022,050	1,690	\$5,890,122

#### Comparative Statement of Plans and Applications for Alterations Filed and Acted Upon.

Frame Dwellings	192	\$78,216	298	\$78,197	438	\$113,195	475	\$73,195
Brick Dwellings	7	2,625	10	4,765	61	14,890	46	9,400
Fr. Stores and Dwigs.	43	29,733	60	25,670	92	49,780	61	19,680
Br. Stores and Dwigs.	8	5,450	17	15,280	69	28,900	47	14,600
Frame Tenements	6	2,725	3	845	15	2,750	11	1,600
Brick Tenements	3	450	5	1,709	20	13,200	15	9,200
Fr. Stores and Tenements	6	1,455	3	1,475	13	2,725	9	1,625
Br. Stores and Tenements	1	20	2	1,675	17	7,680	14	5,480
Public Buildings (Amusements)	9	4,030	11	16,500	21	25,100	19	10,100
Public Buildings (Municipal)	1	6,000	..	..	..	..	..	..
Manufactories and Workshops	21	30,405	18	55,055	45	69,275	37	35,275
Churches	2	3,400	1	1,175	8	1,850	6	950
Schools	..	..	10	8,940	10	11,400	11	8,000
Hotels, Boarding Houses	13	25,470	13	10,600	14	17,650	9	7,650
Hospitals	..	..	..	..	2	1,100	3	..
Storage, Warehouses, etc.	3	4,600	4	8,650	3	10,760	4	5,760
Office Buildings	5	1,180	5	4,100	7	3,675	6	1,500
Garages	4	2,100	7	6,175	10	8,795	8	4,295
Stables	5	3,500	8	5,350	7	8,540	9	4,040
Other Fr. Structures	50	10,885	27	12,548	108	22,713	107	12,145
Totals	379	\$212,246	502	\$258,695	960	\$416,978	897	\$224,495

#### Comparative Statement of Violations of the Law.

Nature of Violation.	Pending March 31.	Received Since.	Total for Disposition.	Removed.	Pending June 30.	Referred to Corp. Counsel.
Defective construction, etc., plumbing, etc.	724	101	825	125	700	10
Erecting, altering or moving without a permit	737	179	916	126	790	5
Unsafe buildings	343	36	379	41	338	..
Totals	1,804	316	2,120	292	1,828	15

Inspections—Construction, 37,290; iron and steel, 405; elevator, 582; plumbing, 9,368; total, 47,645.

Work Completed—New buildings, 606; alterations, 371.

MAURICE E. CONNOLLY, President.

### COMMISSIONERS OF ACCOUNTS.

Hon. JOHN PURROY MITCHEL, Mayor:

Sir—In conformity with the requirements of section 119, chapter 466, Laws of 1901, Greater New York Charter, I transmit herewith the RESULTS OF AN EXAMINATION OF THE RECEIPTS AND DISBURSEMENTS OF THE OFFICE OF THE CHAMBERLAIN FOR THE SECOND QUARTER OF 1915.

I find that the balances in the city treasury, sinking funds and miscellaneous accounts, on June 30, 1915, aggregated \$78,766,760.83, which agrees with the aggregate of the balances as shown by the Chamberlain's accounts and summaries accompanying this report. (See Exhibits "A," "B" and "C.")

The said balances were verified by the inspection of the certificates of the officers of the several depository banks of concurrent date. A schedule of the depositories showing balances on June 30, 1915, at close of business, is appended under Exhibit "D."

An abstract of stock, bonds and notes issued and cancelled during the quarter ended June 30, 1915, is submitted under Exhibit "E."

I am submitting with the report, tables "A" to "UU" (See Schedule No. 1), which contain the detailed and classified information contemplated in section 119 of the charter. Respectfully submitted,

LEONARD M. WALLSTEIN, Commissioner of Accounts.

#### "A."

##### Summary—City Treasury.

Cash Balance, March 31, 1915	\$23,603,841 29
RECEIPTS.	
Special and Trust Accounts	71,323,377 23
Appropriation, General Fund and Tax Accounts, 1907	5 08

Appropriation, General Fund and Tax Accounts, 1908	16 66
Appropriation, General Fund and Tax Accounts, 1909	17 74
Appropriation, General Fund and Tax Accounts, 1910	18 81
Appropriation, General Fund and Tax Accounts, 1911	19 94
Appropriation, General Fund and Tax Accounts, 1912	1,359 20
Appropriation, General Fund and Tax Accounts, 1913	35,123 57
Appropriation, General Fund and Tax Accounts, 1914	64,184 91
Appropriation, General Fund and Tax Accounts, 1915	110,490,405 88
Total	\$205,518,370 31

#### PAYMENTS.

Special and Trust Accounts	\$19,862,600 29
Appropriation, General Fund and Tax Accounts, 1899 and prior	44 00
Appropriation, General Fund and Tax Accounts, 1904	668 88
Appropriation, General Fund and Tax Accounts, 1905	01
Appropriation, General Fund and Tax Accounts, 1906	1,606 56
Appropriation, General Fund and Tax Accounts, 1907	1,641 88
Appropriation, General Fund and Tax Accounts, 1908	1,920 87
Appropriation, General Fund and Tax Accounts, 1909	1,267 24
Appropriation, General Fund and Tax Accounts, 1910	18 81
Appropriation, General Fund and Tax Accounts, 1911	46,464 25
Appropriation, General Fund and Tax Accounts, 1912	2,451 77
Appropriation, General Fund and Tax Accounts, 1913	63,297 12
Appropriation, General Fund and Tax Accounts, 1914	982,451 61
Appropriation, General Fund and Tax Accounts, 1915	120,941,833 47
Cash Balance, June 30, 1915	63,612,103 55
Total	\$205,518,370 31

#### "B."

##### Summary of the Sinking Fund Accounts.

CASH BALANCES, MARCH 31, 1915.

Sinking Fund Redemption	\$1,502,911 11
Sinking Fund Redemption No. 2	3,658 81
Sinking Fund Interest	2,759,949 20
Sinking Fund, New York	90,746 33
Sinking Fund, Brooklyn	60,340 23
Water Sinking Fund, New York	9,666 48
Water Sinking Fund, Brooklyn	141,898 45
Sinking Funds, Long Island City	15,236 10

#### RECEIPTS.

Sinking Fund Redemption	5,357,043 02
Sinking Fund Redemption No. 2	65,271 40
Sinking Fund Interest	2,835,039 24
Sinking Fund, New York	5,980,423 31
Sinking Fund, Brooklyn	6,612,856 75
Water Sinking Fund, New York	254,357 56
Water Sinking Fund, Brooklyn	978,483 34
Sinking Funds, Long Island City	639 91
Total	\$26,668,523 24

#### PAYMENTS.

Sinking Fund Redemption	\$3,136,899 50
Sinking Fund Interest	3,736,076 86
Sinking Fund, New York	4,791,657 26

CASH BALANCES, JUNE 30, 1915.

Sinking Fund Redemption	3,723,054 63
Sinking Fund Redemption No. 2	68,930 21
Sinking Fund Interest	1,858,911 58
Sinking Fund, New York	1,279,512 38
Sinking Fund, Brooklyn	6,673,196 98
Water Sinking Fund, New York	264,024 04
Water Sinking Fund, Brooklyn	1,120,383 79
Sinking Funds, Long Island City	15,876 01

Total \$26,668,523 24

#### "C."

##### Summary—Miscellaneous Accounts.

CASH BALANCES, MARCH 31, 1915.

Registered Interest	\$372,360 87
Unclaimed Interest	19,276 87
Jury Fees	132,471 40
Witness Fees	18,244 35
Redemption of Coupon Bonds	7,500 00

#### RECEIPTS.

Registered Interest	12,348,892 94
Jury Fees	166,500 00
Witness Fees	11,000 00
Redemption of Coupon Bonds	3,000 00

Total \$13,079,246 43

#### PAYMENTS.

Registered Interest	\$12,687,901 38
Unclaimed Interest	480 00
Jury Fees	214,776 10
Witness Fees	11,000 00
Redemption of Coupon Bonds	17,821 29
Redemption of Coupon Bonds	7,500 00

CASH BALANCES, JUNE 30, 1915.

Registered Interest	33,352 43
Unclaimed Interest	18,796 87
Jury Fees	84,195 30
Witness Fees	11,423 06
Redemption of Coupon Bonds	3,000 00

Total \$13,079,246 43

#### "D."

City Chamberlain's Office—Bank Ledger Balances for the Quarter Ended June 30, 1915.

NATIONAL BANKS.

Borough of Manhattan—	
American Exchange (City Treasury)	\$4,216,666 66
Bank of New York, N. B. A. (City Treasury)	100,000 00
Battery Park (City Treasury)	35,000 00
Butchers' and Drovers' (City Treasury)	35,000 00
Chase (City Treasury)	1,794,263 02
Chatham & Phenix (City Treasury)	25,000 00
Citizens' Central (City Treasury)	25,000 00
Coal & Iron (City Treasury)	426,347 98
Commerce (City Treasury)	300,000 00
East River (City Treasury)	20,000 00
Fifth (City Treasury)	75,000 00
First (City Treasury)	100,000 00
Garfield (City Treasury)	50,000 00
Gotham (City Treasury)	30,000 00
Hanover (City Treasury)	300,000 00
Harriman (City Treasury)	50,000 00
Importers & Traders (City Treasury)	150,000 00
Irving (City Treasury)	150,000 00







"K"—Receipts and Payments—Appropriations, General Fund and Taxes, 1912.  
 "L"—Receipts and Payments—Appropriations, General Fund and Taxes, 1913.  
 "M"—Receipts and Payments—Appropriations, General Fund and Taxes, 1914.  
 "N"—Receipts and Payments—Appropriations, General Fund and Taxes, 1915.  
 "O"—Receipts and Payments—Sinking Fund, Redemption Account.  
 "P"—Receipts and Payments—Sinking Fund, Redemption No. 2 Account.  
 "Q"—Receipts and Payments—Sinking Fund, Interest Account.  
 "K"—Receipts and Payments—Sinking Fund, City of New York.  
 "S"—Receipts and Payments—Sinking Fund, City of Brooklyn.  
 "T"—Receipts and Payments—Water Sinking Fund, City of New York.  
 "U"—Receipts and Payments—Water Sinking Fund, City of Brooklyn.  
 "V"—Receipts and Payments—Sinking Funds, Long Island City.  
 "W"—Receipts and Payments—Miscellaneous Accounts.  
 "X"—Unpaid Registered Interest Checks, per records of the Stock and Bond Division of the Finance Department.  
 "Y"—Depositories of the City's moneys.  
 "Z"—Stock, Bonds and Notes issued, and Stock, Bonds and Notes cancelled.  
 "AA"—Summary Accounts upon the City Chamberlain's ledger on account of Appropriations of 1897, showing balances brought forward from the preceding quarter, receipts and payments during the quarter, transfer entries with the authority for the same, and balances carried forward.  
 "BB"—Sundry Accounts upon the City Chamberlain's ledger on account of Appropriations of 1898, showing balances brought forward from the preceding quarter, receipts and payments during the quarter, transfer entries with the authority for the same, and balances carried forward.  
 "CC"—Sundry Accounts upon the City Chamberlain's ledger on account of Appropriations of 1899, showing balances brought forward from the preceding quarter, receipts and payments during the quarter, transfer entries with the authority for the same, and balances carried forward.  
 "DD"—Sundry Accounts upon the City Chamberlain's ledger on account of Appropriations of 1900, showing balances brought forward from the preceding quarter, receipts and payments during the quarter, transfer entries with the authority for the same, and balances carried forward.  
 "EE"—Sundry Accounts upon the City Chamberlain's ledger on account of Appropriations of 1901, showing balances brought forward from the preceding quarter, receipts and payments during the quarter, transfer entries with the authority for the same, and balances carried forward.  
 "FF"—Sundry Accounts upon the City Chamberlain's ledger, on account of Appropriations of 1902, showing balances brought forward from the preceding quarter, receipts and payments during the quarter, transfer entries with the authority for the same, and balances carried forward.  
 "GG"—Sundry Accounts upon the City Chamberlain's ledger, on account of Appropriations of 1903, showing balances brought forward from the preceding quarter, receipts and payments during the quarter, transfer entries with the authority for the same, and balances carried forward.  
 "HH"—Sundry Accounts upon the City Chamberlain's ledger on account of Appropriations of 1904, showing balances brought forward from the preceding quarter, receipts and payments during the quarter, transfer entries with the authority for the same, and balances carried forward.  
 "II"—Sundry Accounts upon the City Chamberlain's ledger, on account of Appropriations of 1905, showing balances brought forward from the preceding quarter, receipts and payments during the quarter, transfer entries with the authority for the same, and balances carried forward.  
 "JJ"—Sundry Accounts upon the City Chamberlain's ledger, on account of Appropriations of 1906, showing balances brought forward from the preceding quarter, receipts and payments during the quarter, transfer entries with the authority for the same, and balances carried forward.  
 "KK"—Sundry Accounts upon the City Chamberlain's ledger, on account of Appropriations of 1907, showing balances brought forward from the preceding quarter, receipts and payments during the quarter, transfer entries with the authority for the same, and balances carried forward.  
 "LL"—Sundry Accounts upon the City Chamberlain's ledger, on account of Appropriations of 1908, showing balances brought forward from the preceding quarter, receipts and payments during the quarter, transfer entries with the authority for the same, and balances carried forward.  
 "MM"—Sundry Accounts upon the City Chamberlain's ledger, on account of Appropriations of 1909, showing balances brought forward from the preceding quarter, receipts and payments during the quarter, transfer entries with the authority for the same, and balances carried forward.  
 "NN"—Sundry Accounts upon the City Chamberlain's ledger, on account of Appropriations of 1910, showing balances brought forward from the preceding quarter, receipts and payments during the quarter, transfer entries with the authority for the same, and balances carried forward.  
 "OO"—Sundry Accounts upon the City Chamberlain's ledger, on account of Appropriations of 1911, showing balances brought forward from the preceding quarter, receipts and payments during the quarter, transfer entries with the authority for the same, and balances carried forward.  
 "PP"—Sundry Accounts upon the City Chamberlain's Ledger, on account of Appropriations of 1912, showing balances brought forward from the preceding quarter, receipts and payments during the quarter, transfer entries with the authority for the same, and balances carried forward.  
 "QQ"—Sundry Accounts upon the City Chamberlain's Ledger, on account of Appropriations of 1913, showing balances brought forward from the preceding quarter, receipts and payments during the quarter, transfer entries with the authority for the same, and balances carried forward.  
 "RR"—Sundry Accounts upon the City Chamberlain's ledger, on account of Appropriations of 1914, showing balances brought forward from the preceding quarter, receipts and payments during the quarter, transfer entries with the authority for the same, and balances carried forward.  
 "SS"—Sundry Accounts upon the City Chamberlain's ledger, on account of Appropriations of 1915, showing balances brought forward from the preceding quarter, receipts and payments during the quarter, transfer entries, with the authority for the same, and balances carried forward.  
 "TT"—Special and Trust Accounts on the books of the City Chamberlain, showing balances from last quarter, receipts and payments during the quarter and balances carried forward.  
 "UU"—Trial Balances of the Chamberlain's Ledgers, June 30, 1915.



## OFFICIAL DIRECTORY.

Unless otherwise stated, the Public Offices of the City are open for business from 9 a. m. to 5 p. m.; Saturday, 9 a. m. to 12 noon.

### CITY OFFICES.

**MAYOR'S OFFICE.**  
 City Hall, Telephone, 8020 Cortlandt.  
 John Purroy Mitchel, Mayor.  
 Theodore Roosevelt, Secretary.  
 Bertram de N. Cruger, Executive Secretary.

**Bureau of Weights and Measures.**  
 Municipal Building, 3rd floor. Telephone, 1498 Worth.  
 Joseph Hartigan, Commissioner.

**COMMISSIONERS OF ACCOUNTS.**  
 Municipal Building, Telephone, 4315 Worth.  
 Leonard M. Wallstein, Commissioner of Accounts.

**BOARD OF ALDERMEN.**  
 Clerk's Office, Municipal Building, 2nd floor. Telephone, 4430 Worth.  
 P. J. Scully, Clerk.

**President of the Board of Aldermen.**  
 City Hall, Telephone, 6770 Cortlandt.  
 George McAneny, President.

**BOARD OF AMBULANCE SERVICE.**  
 Municipal Building, 10th floor. Ambulance Calls, 3100 Spring. Administration Offices, 748 Worth.

**ARMORY BOARD.**  
 Hall of Records. Telephone, 3900 Worth.  
 C. D. Rhinehart, Secretary.

**ART COMMISSION.**  
 City Hall. Telephone, 1197 Cortlandt.  
 John Quincy Adams, Assistant Secretary.

**BOARD OF ASSESSORS.**  
 Municipal Building, 8th floor. Telephone, 29 Worth.

Alfred P. W. Seaman, Chairman.  
 St. George B. Tucker, Secretary.

**BELLEVUE AND ALLIED HOSPITALS.**  
 26th st. and 1st ave. Telephone, 4400 Madison square.  
 Dr. John W. Brannan, President.  
 J. K. Paulding, Secretary.

**DEPARTMENT OF BRIDGES.**  
 Municipal Building, 18th floor. Telephone, 380 Worth.  
 F. J. H. Kracke, Commissioner.

**BUREAU OF THE CHAMBERLAIN.**  
 Municipal Building, 8th floor. Telephone, 4270 Worth.  
 Henry Bruere, Chamberlain.

**CITY CLERK AND CLERK OF THE BOARD OF ALDERMEN.**  
 Municipal Building, 2nd floor. Telephone, 4430 Worth.  
 P. J. Scully, City Clerk.

**BOARD OF CITY RECORD.**  
 Supervisor's office, Municipal Building, 8th floor. Distributing Division, 96 Reade st. Telephone, 3490 Worth.  
 David Ferguson, Supervisor.

**DEPARTMENT OF CORRECTION.**  
 Municipal Building, 24th floor. Telephone, 1610 Worth.  
 Katharine B. Davis, Commissioner.

**DEPARTMENT OF DOCKS AND FERRIES.**  
 Pier "A," N. R. Telephone, 300 Rector.  
 R. A. C. Smith, Commissioner.

**DEPARTMENT OF EDUCATION.**  
 Board of Education.  
 Park ave. and 59th st. Telephone, 5580 Plaza.  
 Stated meetings of the Board are held at 4 p. m. on the first Monday in February, the second Wednesday in August, and the second and fourth Wednesdays in every month, except August.

Thomas W. Churchill, President.  
 A. Emerson Palmer, Secretary.

**BOARD OF ELECTIONS.**  
 General office and office of the Borough of Manhattan, Municipal Building, 18th floor. Telephone, 1307 Worth.

Edward F. Boyle, President.  
 Moses M. McKee, Secretary.

**Other Borough Offices.**  
 The Bronx.  
 368 E. 148th st. Telephone, 336 Melrose.

Brooklyn.  
 435-445 Fulton st. Telephone, 1932 Main.

Queens.  
 64 Jackson ave., Long Island City. Telephone, 3375 Hunters Point.

Richmond.  
 Borough Hall, New Brighton, S. I. Telephone, 1000 Tompkinsville.

All offices open from 9 a. m. to 4 p. m. Saturdays, to 12 m.

**BOARD OF ESTIMATE AND APPOINTMENT.**  
 Municipal Building, 13th floor. Telephone, 4160 Worth.

Joseph Haag, Secretary.  
 Bureau of Records and Minutes.  
 Municipal Building, 13th floor. Telephone, 4560 Worth.

Joseph Haag, Secretary.  
 Office of the Chief Engineer.  
 Municipal Building, 13th floor. Telephone, 4560 Worth.

Nelson P. Lewis, Chief Engineer.  
 Bureau of Public Improvements.  
 Municipal Building, 13th floor. Telephone, 4560 Worth.

Nelson P. Lewis, Chief Engineer.  
 Bureau of Franchises.  
 Municipal Building, 13th floor. Telephone, 4563 Worth.

Harry P. Nichols, Engineer.  
 Bureau of Contract Supervision.  
 Municipal Building, 13th floor. Telephone, 4560 Worth.

Central Testing Laboratory, 125 Worth St. Telephone, 3088 Franklin. Tilden Adamson, Director.

**Bureau of Standards.**  
 Municipal Building, 13th floor. Telephone, 4560 Worth.

George L. Tirrell, Director.  
 Bureau of Sewer Plan.  
 Municipal Building, 12th floor. Telephone, 4227 Worth.

Kenneth Allen, Engineer.  
**BOARD OF EXAMINERS.**  
 Municipal Building, 20th floor. 9 a. m. to 4 p. m. Saturday, to 12 m. Telephone, 1800 Worth.

Board meets every Tuesday at 2 p. m.  
 Edward V. Barton, Clerk.

**DEPARTMENT OF FINANCE.**  
 Municipal Building, 5th floor. Telephone, 1200 Worth.  
 Shepard A. Morgan, Secretary to the Department, 5th floor.

William A. Prendergast, Comptroller.  
 Deputy Comptrollers, 7th floor. Alexander Brough, Edmund D. Fisher, Charles S. Hervey, Hubert L. Smith.

**Receiver of Taxes.**  
 Manhattan—Municipal Building, 2nd floor. Telephone, 1200 Worth.

Brooklyn—177th st. and Arthur ave. Telephone, 140 Tremont.

Brooklyn—236 Duffield st. Telephone, 7056 Main.

Queens—5 Court Square, Long Island City. Telephone, 3386 Hunter's Point.

Richmond—Borough Hall, St. George. Telephone, 1000 Tompkinsville.

Frederick H. E. Epstein, Receiver of Taxes.  
 Collector of Assessments and Arrears.  
 Manhattan—Municipal Building, 3d floor. Telephone, 1200 Worth.

Brooklyn—177th St. and Arthur Ave. Telephone, 47 Tremont.

Brooklyn—503 Fulton st. Telephone, 8340 Main.

Queens—Municipal Building, Court Square, Long Island City. Telephone, 1553 Hunter's Point.

Richmond—Borough Hall, St. George. Telephone, 1000 Tompkinsville.

Daniel Moynahan, Collector.

**FIRE DEPARTMENT.**  
 Municipal Building, 11th floor. Telephone, 4100 Worth.

Brooklyn, 365 Jay st. Telephone, 7600 Main.  
 Robert Adamson, Commissioner.

**DEPARTMENT OF HEALTH.**  
 Centre and Walker sts., Manhattan. Telephone, 6280 Franklin.

Bureau of Burial and Contagious Disease offices always open.  
 Bronx, 3731 Third ave. Brooklyn, Flatbush ave., Willoughby and Fleet sts. Queens, 372 Fulton st., Jamaica. Richmond, 514 Bay st., Stapleton.

Haven Emerson, Commissioner.  
 Eugene W. Scheffer, Secretary.

**BOARD OF INEBRIETY.**  
 300 Mulberry st. Telephone, 7116 Spring.

Board meets first Wednesday in each month at 3 o'clock.

Charles Samson, Secretary.

**LAW DEPARTMENT.**  
 Office of Corporation Counsel.

Main office, Municipal Building, 16th floor. Telephone, 4600 Worth.

Lamar Hardy, Corporation Counsel.

Brooklyn office, 153 Pierrepont st. Telephone 2948 Main.

**Bureau of Street Openings.**  
 Main office, Municipal Building, 15th floor. Telephone, 1380 Worth.

Brooklyn office, 166 Montague st. Telephone, 5916 Main.

Queens office, Municipal Building, Long Island City. Telephone, 3886 Hunters Point.

**Bureau for the Recovery of Penalties.**  
 Municipal Building, 15th floor. Telephone, 3460 Worth.

**Bureau for the Collection of Arrears of Personal Taxes.**  
 Municipal Building, 17th floor. Telephone, 4585 Worth.

**Tenement House Bureau and Bureau of Buildings.**  
 Municipal Building, 15th floor. Telephone, 1620 Worth.

**DEPARTMENT OF LICENSES.**  
 Main Office, 49 Lafayette st. Telephone, 4490 Franklin.

George H. Bell, Commissioner.  
 Brooklyn—381 Fulton Street. Telephone, 1497 Main.

Queens—Borough Hall, Long Island City. Telephone, 5400 Hunters Point.

Richmond—Borough Hall, New Brighton. Telephone, 1000 Tompkinsville.

Division of Licensed Vehicles—517-519 W. 57th st. Telephone, 6387 Columbus.

Public Employment Bureau—Men's departments, 128 Leonard st.; Women's departments, 53 Lafayette st. Telephone, 6100 Franklin.

**MUNICIPAL CIVIL SERVICE COMMISSION.**  
 Municipal Building, 14th floor. Telephone, 1580 Worth.

Henry Moskowitz, President.  
 Robert W. Belcher, Secretary.

**MUNICIPAL REFERENCE LIBRARY.**  
 Municipal Building, 5th floor. Telephone, 1072 Worth. 9 a. m. to 5 p. m.; Saturday, to 1 p. m.

**DEPARTMENT OF PARKS.**  
 Municipal Building, 10th floor. Telephone, 4850 Worth.

Cabot Ward, Commissioner, Manhattan and Richmond.

**Borough of Brooklyn.**  
 Litchfield Mansion, Prospect Park, Brooklyn. Telephone, 2300 South.

Raymond V. Ingersoll, Commissioner.

**Borough of The Bronx.**  
 Zbrowski Mansion, Claremont Park. Telephone, 2640 Tremont.

Thomas W. Whittle, Commissioner.

**Borough of Queens.**  
 The Overlook, Forest Park, Richmond Hill, L. I. Telephone, 2300 Richmond Hill.

John E. Weier, Commissioner.

**PARK BOARD.**  
 Municipal Building, 10th floor. Telephone, 4850 Worth.

Cabot Ward, President; Louis W. Fehr, Secretary.

**BOARD OF PAROLE OF THE NEW YORK CITY REFORMATORY OF MISDEMEANANTS.**  
 Municipal Building, 24th floor. Telephone, 1610 Worth.

Thomas R. Minnick, Secretary.

**EXAMINING BOARD OF PLUMBERS.**  
 Municipal Building, 8th floor. Telephone, 1800 Worth.

Janet A. G. Hahn, Clerk.

**POLICE DEPARTMENT.**  
 240 Centre st. Telephone, 3100 Spring.

Arthur Woods, Commissioner.

**DEPARTMENT OF PUBLIC CHARITIES.**  
 Principal office, Municipal Building, 10th floor. Telephone, 4440 Worth.

Brooklyn and Queens, 327 Schermerhorn st., Brooklyn. Telephone, 2977 Main.

Bureau of Social Investigation, Pearl and Centre Sts. Telephone, Worth 4405.

Borough of Richmond, Borough Hall, St. George, S. I. Telephone, 100 Tompkinsville.

John A. Kingsbury, Commissioner.

**PUBLIC SERVICE COMMISSION.**  
 154 Nassau st., Manhattan. 8 a. m. to 11 p. m. every day, including holidays and Sundays. Telephone, 4150 Beekman.

Edward E. McCall, Chairman.  
 Travis H. Whitney, Secretary.

**BOARD OF REVISION OF ASSESSMENTS.**  
 Municipal Building, 7th floor. Telephone, 1200 Worth.

John Korb, jr., Chief Clerk.

**COMMISSIONERS OF SINKING FUND.**  
 Office of Secretary, Municipal Building, 7th floor. Telephone, 1200 Worth.

John Korb, jr., Secretary.

**DEPARTMENT OF TAXES AND ASSESSMENTS.**  
 Municipal Building, 9th floor. Telephone, 1800 Worth.

Lawson Purdy, President.  
 C. Rockland Tyng, Secretary.

**DEPARTMENT OF STREET CLEANING.**  
 Municipal Building, 12th floor. Telephone, 4240 Worth.

John T. Fetherston, Commissioner.

**TENEMENT HOUSE DEPARTMENT.**  
 Manhattan and Richmond office, Municipal Building, 19th floor. Telephone, 1526 Worth.

Brooklyn and Queens office, 503 Fulton st., Brooklyn. Telephone, 3825 Main.

Bronx office, 391 East 149th st. Telephone, 7107 Melrose.

John J. Murphy, Commissioner.

**BOARD OF WATER SUPPLY.**  
 Municipal Building, 22d floor. Telephone, 3150 Worth.

Charles Strauss, President.

George Featherstone, Secretary.

**DEPARTMENT OF WATER SUPPLY, GAS AND ELECTRICITY.**  
 Municipal Building, 23d, 24th and 25th floors.

Telephones: Manhattan, 4320 Worth; Brooklyn, 3980 Main; Queens, 3441 Hunters Point; Richmond, 840 Tompkinsville; Bronx, 3400 Tremont.

Brooklyn, Municipal Building, Brooklyn.

Bronx, Tremont and Arthur aves. Queens, Municipal Building, Long Island City. Richmond, Municipal Building, St. George.

William Williams, Commissioner.

**BOROUGH OFFICES.**

**BOROUGH OF THE BRONX.**  
 President's office, 3d ave. and 177th st. Telephone, 2680 Tremont.

Douglas Mathewson, President.

**BOROUGH OF BROOKLYN.**  
 President's office, 2nd floor, Borough Hall.

Commissioner of Public Works, 2nd floor, Borough Hall.

Assistant Commissioner of Public Works, 2nd floor, Borough Hall.

Bureau of Highways, 5th and 12th floors, 50 Court st.

Bureau of Public Buildings and Offices, 10th floor, 50 Court st.

Bureau of Sewers, 10th floor, 215 Montague st.

Bureau of Buildings, 4th floor, Borough Hall.

Topographical Bureau, 209 Montague st.

Bureau of Substructures, 11th floor, 50 Court st.

Telephone, 3960 Main.

Lewis H. Pounds, President.

**BOROUGH OF MANHATTAN.**  
 President's office, 20th floor, Municipal Bldg.

Commissioner of Public Works, 21st floor, Municipal Building.

Assistant Commissioner of Public Works, 21st floor, Municipal Building.

Bureau of Highways, 21st floor, Municipal Building.

Bureau of Public Buildings and Offices, 20th floor, Municipal Building.

Bureau of Sewers, 21st floor, Municipal Bldg.

Bureau of Buildings, 20th floor, Municipal Building.

Telephone, 4227 Worth.

Marcus M. Marks, President.

**BOROUGH OF QUEENS.**  
 President's office, Borough Hall, Long Island City.

Telephone, 5400 Hunters Point.

Bureau of Public Buildings and Offices, Town Hall, Flushing, L. I. Telephone 1740 Flushing.

Maurice E. Connolly, President.

**BOROUGH OF RICHMOND.**  
 President's office, New Brighton, Staten Island.

Telephone, 1000 Tompkinsville.

Calvin D. Van Name, President.



## CORONERS.

Manhattan, Municipal Building—Second Floor. Open at all hours of the day and night. Telephone, Worth 3711.  
 Bronx—Arthur and Tremont ayes. Telephone, 1250 Tremont. 8 a. m. to midnight, every day.  
 Brooklyn, 236 Duffield st. Telephone, 4004 Main. Open at all hours of the day and night.  
 Queens, Town Hall, Jamaica, L. I. 9 a. m. to 10 p. m.; Sundays and holidays, 9 a. m. to 12 m.  
 Richmond, 175 Second st., New Brighton. Open at all hours of the day and night.

## COUNTY OFFICES.

Unless otherwise stated, the County offices are open for business from 9 a. m. to 4 p. m.; Saturday, 9 a. m. to 12 noon.

## NEW YORK COUNTY.

**COUNTY CLERK.**  
 County Court House. Telephone, 5388 Cortlandt.  
 9 a. m. to 2 p. m. during July and August.  
 Wm. F. Schneider, County Clerk.  
**DISTRICT ATTORNEY.**  
 Criminal Courts Building, 9 a. m. to 5.15 p. m.; Saturdays, to 12 m. Telephone, 2304 Franklin.  
 Charles Albert Perkins, District Attorney.  
**COMMISSIONER OF JUDGES.**  
 280 Broadway. Telephone, 241 Worth.  
 Thomas Allison, Commissioner.  
**PUBLIC ADMINISTRATOR.**  
 119 Nassau st. Telephone, 6376 Cortlandt.  
 William M. Hoos, Public Administrator.  
**COMMISSIONER OF RECORDS.**  
 Hall of Records, 3900 Worth.  
 Commissioner.  
**REGISTER.**  
 Hall of Records, 3900 Worth.  
 9 a. m. to 2 p. m. during July and August.  
 John J. Hopper, Register.  
**SHERIFF.**  
 51 Chambers st. Telephone, 4300 Worth.  
 New York County Jail, 70 Ludlow st.  
 Max S. Grifenhagen, Sheriff.  
**SUBROGATES.**  
 Hall of Records, 3900 Worth.  
 John P. Cahalan; Robert Ludlow Fowler, Surrogates.  
 William Ray De Lano, Chief Clerk.  
 John F. Curry, Commissioner of Records.

## KINGS COUNTY.

**COUNTY CLERK.**  
 Hall of Records, Brooklyn. Telephone, 4930 Main.  
 Charles S. Devoy, County Clerk.  
**COUNTY COURT.**  
 County Court House, Brooklyn. Court opens at 10 a. m. daily and sits until business is completed. Part I, Room No. 23; Part II, Room No. 10; Part III, Room No. 14; Part IV, Room No. 1, Court House. Clerk's office, Room 17, 18, 19 and 22, open daily from 9 a. m. to 5 p. m.; Saturday, to 12 m. Telephone, 4154 Main.  
 John T. Rafferty, Chief Clerk.  
**DISTRICT ATTORNEY.**  
 66 Court st., Brooklyn, 9 a. m. to 5.30 p. m.; Saturday, to 1 p. m. Telephone, 2954 Main.  
 James C. Crosey, District Attorney.  
**COMMISSIONER OF JUDGES.**  
 381 Fulton st., Brooklyn. Telephone, 330-331 Main.  
 Jacob Brenner, Commissioner.  
**PUBLIC ADMINISTRATOR.**  
 44 Court st., Brooklyn. Telephone, 2840 Main.  
 Frank V. Kelly, Public Administrator.  
**COMMISSIONER OF RECORDS.**  
 Hall of Records, Brooklyn. Telephone, 6988 Main.  
 Edmund O'Connor, Commissioner.  
**REGISTER.**  
 Hall of Records, Brooklyn. Telephone, 2830 Main.  
 Edward T. O'Loughlin, Register.  
**SHERIFF.**  
 46-50 Court st., Brooklyn. Telephone, 6845 Main.  
 Lewis M. Swasey, Sheriff.  
**SUBROGATE.**  
 Hall of Records, Brooklyn. Court opens at 10 a. m. Telephone, 3954 Main.  
 Hebert T. Ketcham, Surrogate.  
 John H. McCooley, Chief Clerk.

## BRONX COUNTY.

**COUNTY CLERK.**  
 161st st. and 3d ave. Telephone, 9266 Melrose.  
 James Vincent Ganly, County Clerk.  
**COUNTY JUDGE.**  
 161st st. and 3d ave. Telephone, 7907 Melrose.  
 Louis D. Gibbs, County Judge.  
**DISTRICT ATTORNEY.**  
 161st st. and 3d ave. Telephone, 9200 Melrose.  
 Francis Martin, District Attorney.  
**COMMISSIONER OF JUDGES.**  
 1932 Arthur ave. Telephone, 3700 Tremont.  
 John A. Mason, Commissioner.  
**PUBLIC ADMINISTRATOR.**  
 2808 3d ave. Telephone, 9816 Melrose, 9 a. m. to 5 p. m.; Saturday to 12 m.  
 Ernest E. L. Hammer, Public Administrator.  
**REGISTER.**  
 1932 Arthur Ave. Telephone, 6694 Tremont.  
 Edward Polak, Register.  
**SHERIFF.**  
 1932 Arthur ave. Telephone, 6600 Tremont.  
 James F. O'Brien, Sheriff.  
**SUBROGATE.**  
 161st st. and 3d ave.  
 George M. S. Schulz, Surrogate.

## QUEENS COUNTY.

**COUNTY CLERK.**  
 364 Fulton st., Jamaica. Telephone, 151 Jamaica.  
 Leonard Ruoff, County Clerk.  
**COUNTY COURT.**  
 County Court House, Long Island City. Telephone, 596 Hunters Point.  
 Court opens at 10 a. m. Trial Terms begin first Monday of each month, except July, August and September, and on Friday of each week. Clerk's office opens 9 a. m. to 5 p. m.; Saturdays to 12.30 p. m. Telephone, 551 Jamaica.  
 Burt Jay Humphrey, County Judge.  
**DISTRICT ATTORNEY.**  
 County Court House, Long Island City, 9 a. m. to 5 p. m.; Saturday, to 12 m.  
 County Judge's office always open at 336 Fulton st., Jamaica. Telephone, 3871 Hunters Point.  
 Denis O'Leary, District Attorney.  
**COMMISSIONER OF JUDGES.**  
 County Court House, Long Island City. Telephone, 963 Hunters Point.  
 Thorndyke C. McKennee, Commissioner.  
**PUBLIC ADMINISTRATOR.**  
 302 Fulton st., Jamaica. Telephone, 223 Jamaica.  
 Randolph White, Public Administrator.  
**SHERIFF.**  
 County Court House, Long Island City. Telephone, 3766 Hunters Point.  
 George Emmer, Sheriff.  
**SUBROGATE.**  
 364 Fulton st., Jamaica. Telephone, 397 Jamaica.  
 Daniel Noble, Surrogate.

## RICHMOND COUNTY.

**COUNTY CLERK.**  
 County Office Building, Richmond. Telephone, 28 New Dorp.  
 C. Livingston Bostwick, Clerk.  
**COUNTY JUDGE AND SUBROGATE.**  
 Trial Terms, with Grand and Trial Jury, second Monday of March, first Monday of October. Trial Terms, with Trial Jury only, first Monday of May, first Monday of December.  
 Special Terms, Without Jury—Wednesday of each week, except the last week of July, the month of August and the first week of September.  
 Surrogate's Court.  
 Monday and Tuesday of each week at the Borough Hall, St. George, and on Wednesday at the Surrogate's Court, at Richmond, except during the session of the County Court. There will be no Surrogate's Court during the month of August.  
 Surrogate's Court and Office, Richmond, S. I. Surrogate's Chambers, Borough Hall, St. George. J. Harry Tiernan, County Judge and Surrogate.  
**DISTRICT ATTORNEY.**  
 Borough Hall, St. George. Telephone, 50 Tompkinsville. 9 a. m. to 5 p. m.; Saturday, to 12 m.  
 Albert C. Fach, District Attorney.  
**COMMISSIONER OF JUDGES.**  
 Village Hall, Stapleton. Telephone, 81 Tompkinsville.  
 Edward I. Miller, Commissioner.  
**PUBLIC ADMINISTRATOR.**  
 Port Richmond, Telephone, 704 West Brighton.  
 William T. Holt, Public Administrator.  
**SHERIFF.**  
 County Court House, Richmond. Telephone, 120 New Dorp.  
 Joseph F. O'Grady, Sheriff.

## THE COURTS.

**CITY COURT OF THE CITY OF NEW YORK.**  
 City Hall Park. Special Term Chambers held from 10 a. m. to 4 p. m. Clerk's office open from 9 a. m. to 4 p. m. Telephone, 122 Cortlandt.  
 Thomas F. Smith, Clerk.  
**CITY MAGISTRATES' COURTS.**  
 Boroughs of Manhattan and Bronx.  
 William McAdoo, Chief City Magistrate, 300 Mulberry st. Telephone, 6213 Spring.  
 First District—Criminal Court Buildings.  
 Second District—125 Sixth ave.  
 Third District—2d ave. and 1st st.  
 Fourth District—151 E. 57th st.  
 Fifth District—121st st. and Sylvan place.  
 Sixth District—162d st. and Washington ave.  
 Seventh District—314 W. 54th st.  
 Eighth District—1014 E. 181st st., The Bronx.  
 Ninth District (Night Court for Females)—125 6th ave.  
 Tenth District (Night Court for Males)—151 E. 57th st.  
 Eleventh District (Domestic Relations)—151 E. 57th st.  
 Thirteenth District (Domestic Relations)—1014 E. 181st st., The Bronx.  
 Office of the Chief Probation Officer, 300 Mulberry st. Telephone, 8713 Spring.  
 Borough of Brooklyn.  
 Office of Deputy Chief Clerk, Wm. F. Delaney, 44 Court st. Telephone, 7411 Main.  
 First District—318 Adams st.  
 Second District—Court and Butler st.  
 Fifth District—261 Bedford ave.  
 Sixth District—495 Gates ave.  
 Seventh District—31 Snider ave., Flatbush.  
 Eighth District—W. 8th st., Coney Island.  
 Ninth District—5th ave. and 29th st.  
 Tenth District—133 New Jersey ave.  
 Domestic Relations—Myrtle and Vanderbilt ayes.  
 Borough of Queens.  
 First District—St. Mary's Lyceum, L. I. City.  
 Second District—Town Hall, Flushing, L. I.  
 Third District—Central ave., Far Rockaway.  
 Fourth District—Town Hall, Jamaica, L. I.  
 Borough of Richmond.  
 First District—Lafayette ave., New Brighton.  
 Second District—Village Hall, Stapleton.  
 All courts open daily from 9 a. m. to 4 p. m., except on Saturdays, Sundays and legal holidays, when only morning sessions are held.  
**COURT OF GENERAL SESSIONS.**  
 Criminal Court Building. Court opens at 10.30 a. m. Clerk's office open from 9 a. m. to 4 p. m., and on Saturdays until 12 m.  
 Edward R. Carroll, Clerk.  
**MUNICIPAL COURTS.**  
 The Clerks' offices are open from 9 a. m. to 4 p. m.; Saturday, to 12 noon.  
 Board of Justices—James J. Devlin, Secretary, 264 Madison St., Manhattan. Telephone, 2596 Orchard.  
 Borough of Manhattan.  
 First District—54-60 Lafayette st. Telephone, 6030 Franklin. Additional part is held at the southwest corner of 6th ave. and 10th st. Telephone, 2513 Chelsea.  
 Second District—264-266 Madison st. Telephone, 4300 Orchard.  
 Third District—314 West 54th st. Telephone, 5450 Columbus.  
 Fourth District—207 East 32d st. Telephone, 4358 Murray Hill.  
 Fifth District—2565 Broadway. Telephone, 4006 Riverside.  
 Sixth District—155 East 88th st. Telephone, 4343 Lenox.  
 Seventh District—70 Manhattan st. Telephone, 6334 Morningside.  
 Eighth District—121st st. and Sylvan place. Telephone, 3950 Harlem.  
 Ninth District—Madison ave. and 59th st. Telephone, 3873 Plaza.  
 Borough of The Bronx.  
 First District—Town Hall, 1400 Williamsbridge road, Westchester. Telephone, 457 Westchester.  
 Second District—Washington ave. and 162d st. Telephone, 3042 Melrose.  
 Borough of Brooklyn.  
 First District—State and Court sts. Telephone, 7091 Main.  
 Second District—495 Gates ave. Telephone, 504 Bedford.  
 Third District—6 Lee ave. Telephone, 556 Williamsburg.  
 Fourth District—14 Howard ave. Telephone, 4323 Bushwick.  
 Fifth District—5220 Third ave. Telephone, 3907 Sunset.  
 Sixth District—236 Duffield st. Telephone, 6166 Main.  
 Seventh District—31 Pennsylvania ave. Telephone, 904 East New York.  
 Borough of Queens.  
 First District—115 Fifth st., Long Island City. Telephone, 1420 Hunters Point.  
 Second District—Broadway and Court st., Elmhurst. Telephone, 87 Newtown.  
 Third District—1908 Myrtle ave., Glendale. Telephone, 2352 Bushwick.  
 Fourth District—Town Hall, Jamaica. Telephone, 1654 Jamaica.  
 Borough of Richmond.  
 First District—Lafayette ave. and 2d st., New Brighton. Telephone, 503 Tompkinsville.  
 Second District—Village Hall, Stapleton. Telephone, 313 Tompkinsville.

## COURT OF SPECIAL SESSIONS.

Court opens at 10 a. m.  
 Part I, Criminal Court Building, Manhattan. Telephone, 3983 Franklin.

Part II, 171 Atlantic ave., Brooklyn. Telephone, Main 4280.  
 Part III, Town Hall, Jamaica. Held on Tuesday of each week. Telephone, 2620 Jamaica.  
 Part IV, Borough Hall, St. George. Held on Wednesday of each week. Telephone, 324 Tompkinsville.  
 Part V, 161st st. and 3d ave., Bronx. Held on Thursday of each week. Telephone, 9088 Melrose.  
 Frank W. Smith, Chief Clerk.  
**Children's Court.**  
 New York County—66 3d ave. Telephone, 1832 Stuyvesant.  
 Dennis A. Lambert, Clerk.  
 Bronx County—355 E. 137th st. Court held on Wednesday and Friday of each week. Telephone, 9092 Melrose.  
 Michael Murray, Clerk.  
 Kings County—102 Court st. Telephone, 627 Main.  
 William C. McKee, Clerk.  
 Queens County—19 Flushing ave., Jamaica. Court held on Monday and Thursday of each week. Telephone, 2624 Jamaica.  
 Sydney Ollendorf, Clerk.  
 Richmond County—Corn Exchange Bank Building, St. George. Court held on Tuesday of each week. Telephone, 324 Tompkinsville.  
 William J. Browne, Clerk.

**SUPREME COURT—APPELLATE DIVISION.**  
 First Judicial Department.  
 Madison ave., corner 25th st. Court open from 2 p. m. until 6 p. m. Friday, Motion Day, Court opens at 10.30 a. m. Motions called at 10 a. m. Orders called at 10.30 a. m. Telephone, 3840 Madison Square.  
 Alfred Wagstaff, Clerk.  
 Second Judicial Department.  
 Borough Hall, Brooklyn. Court meets from 2 p. m. to 5 p. m., excepting that on Fridays Court opens at 10 o'clock a. m. Clerk's office open 9 a. m. Telephone, 1392 Main.  
 John B. Byrne, Clerk.

**SUPREME COURT—APPELLATE TERM.**  
 503 Fulton st., Brooklyn. Court meets 10 a. m. Clerk's office opens 9 a. m. Telephone, 8452 Main.  
 Joseph H. DeBraga, Clerk.

**SUPREME COURT—CRIMINAL DIVISION.**  
 Criminal Court Building. Court opens at 10.30 a. m. Clerk's office open from 9 a. m. to 4 p. m.; Saturday, to 12 m. Telephone, 6064 Franklin.  
 William Schneider, Clerk.  
**SUPREME COURT—FIRST DEPARTMENT.**  
 County Court House. Court open from 10.15 a. m. to 4 p. m. Telephone, 4580 Cortlandt.

**SUPREME COURT—SECOND DEPARTMENT.**  
 Kings County.  
 Joralemon and Fulton sts., Brooklyn. Clerk's office hours, 9 a. m. to 5 p. m. Seven jury trial parts. Special Term for trials. Special Term for motions. Special Term (ex-parte business). Court opens at 10 a. m. Naturalization Bureau. Hall of Records, Brooklyn. Telephone, 5460 Main.  
 James F. McGee, General Clerk.

**Queens County.**  
 County Court House, Long Island City. Court opens at 10 a. m. Trial and Special Term for motions and ex-parte business each month, except July, August and the first two weeks in September, in Part I. Trial Term, Part 2, February, April, June, last two weeks in September, and November. Special Term for Trials, January, April, June and October.  
 Clerk's Office open 9 a. m. to 5 p. m. Saturdays until 12 m. from Oct. to June. July, August and September until 2 p. m. Telephone, 3896 Hunter's Point.  
 Thomas B. Seaman, Special Deputy Clerk in Charge.

**Richmond County.**  
 Trial Term held at County Court House, Richmond. Special Term for trials held at Court room, Borough Hall, St. George. Special Term for motions held at Court House, Borough Hall, St. George.  
 C. Livingston Bostwick, County Clerk.

## BOARD MEETINGS.

**Board of Aldermen.**  
 The Board of Aldermen meets in the Aldermanic Chamber, City Hall, every Tuesday, at 1.30 o'clock p. m.  
 P. J. SCULLY, City Clerk and Clerk to the Board of Aldermen.

**Board of Estimate and Apportionment.**  
 The Board of Estimate and Apportionment meets in the Old Council Chamber, Room 16, City Hall, every Friday at 10 o'clock a. m.  
 JOSEPH HAAG, Secretary.

**Commissioners of Sinking Fund.**  
 The Commissioners of the Sinking Fund meet in the Meeting Room (Room 16), City Hall, on Wednesday, at 11 a. m., at call of the Mayor.  
 JOHN KORB, JR., Secretary.

**Board of Revision of Assessments.**  
 The Board of Revision of Assessments meets in the Meeting Room (Room 16), City Hall, every Thursday, at 10.30 a. m., upon notice of the Secretary.  
 JOHN KORB, JR., Secretary.

**Board of City Record.**  
 The Board of City Record meets in the City Hall at call of the Mayor.  
 DAVID FERGUSON, Supervisor, Secretary.

## POLICE DEPARTMENT.

## Proposals.

SEALED BIDS OR ESTIMATES WILL BE received by the Police Commissioner at the Bookkeeper's Office, Headquarters of the Police Department, 240 Centre st., until 10 o'clock a. m. on

**WEDNESDAY, NOVEMBER 10, 1915.**  
 FOR FURNISHING, DELIVERING AND PUTTING TOGETHER PERFECT AND COMPLETE IN EVERY DETAIL THREE HUNDRED (300) STEEL SINGLE UNIT LOCKERS.

The time allowed for the performance of the contract is forty (40) calendar days.  
 The amount of security for the performance of the contract shall be thirty (30) per cent. of the total amount for which the contract is awarded.

The bidder will state the price for which he will do all the work and provide, furnish and deliver all the labor and materials mentioned and described in said contract and specifications. The bids will be compared and award made to the lowest bidder.

No bid will be considered unless it is accompanied by a deposit, which shall be in an amount not less than one and one-half (1½) per cent. of the total amount of the bid.

For particulars as to the nature and extent of the work required or of the materials to be furnished, bidders are referred to the specifications on file in the office of the Bureau of Repairs and Supplies, Headquarters of the Police Department, 240 Centre st., Borough of Manhattan.

Bidders are requested to make their bids or estimate upon the blank form prepared by the Commissioner, a copy of which, with the proper envelope in which to inclose the bid, together with a copy of the contract, including the specifications, in the form approved by the Corpora-

tion Counsel, can be obtained upon application therefor at the office of the Commissioner, and any further information can be obtained at the office of the Bureau of Repairs and Supplies, Headquarters of the Police Department, 240 Centre st., Borough of Manhattan.

A. WOODS, Police Commissioner.  
 The City of New York, October 27, 1915.

See General Instructions to Bidders on last page, last column, of the "City Record."

## Owners Wanted for Unclaimed Property.

**OWNERS WANTED BY THE PROPERTY**  
 Clerk of the Police Department of The City of New York, No. 240 Centre st., for the following property now in custody, without claimants: Boats, rope, iron, lead, male and female clothing, boots, shoes, wine, blankets, diamonds, canned goods, liquors, etc.; also small amount of money taken from prisoners and found by Patrolmen of this Department.  
 ARTHUR WOODS, Police Commissioner.

**OWNERS WANTED BY THE PROPERTY**  
 Clerk of the Police Department of The City of New York—Office, No. 72 Poplar st., Borough of Brooklyn—for the following property, now in custody, without claimants: Boats, rope, iron, lead, male and female clothing, boots, shoes, wine, blankets, diamonds, canned goods, liquors, etc.; also small amount of money taken from prisoners and found by Patrolmen of this Department.  
 ARTHUR WOODS, Police Commissioner.

## BELLEVUE AND ALLIED HOSPITALS.

## Proposals.

SEALED BIDS OR ESTIMATES WILL BE received by the Board of Trustees in the Staff Room of Bellevue Hospital (entrance 415 E. 26th st.) until 12 o'clock noon on

**MONDAY, NOVEMBER 15, 1915.**  
 FOR FURNISHING AND DELIVERING 3,000 GROSS TONS BUCKWHEAT NO. 1 COAL.

The time for the performance of the contract is on or before December 31st, 1915.

The amount of security required is thirty (30) per cent. of the amount of the contract. (Bonds not required with bids.)

A deposit of one and one-half (1½) per cent. of the total amount of the bid or estimate must be made.

The bidder will state the price per ton. The extension must be made and footed up, as the bids will be read from the total.

Bids must be submitted in duplicate, each in a separate envelope. No bid will be accepted unless this provision is complied with.

Bids must be submitted upon blank forms prepared by the department.  
 No proposal, after it shall have been deposited with the department, will be allowed to be withdrawn for any reason whatever.

The bids will be compared and the contract awarded as soon thereafter as practicable, according to law.

Blank forms and further information may be obtained at the office of the Contract Clerk and Auditor, entrance No. 400 East 29th Street, Borough of Manhattan.

**BOARD OF TRUSTEES, BELLEVUE AND ALLIED HOSPITALS,** by JOHN W. BRAUN, M. D., President.

See General Instructions to Bidders on last page, last column, of the "City Record."

## DEPARTMENT OF WATER SUPPLY, GAS AND ELECTRICITY.

## Proposals.

SEALED BIDS OR ESTIMATES WILL BE received by the Commissioner of Water Supply, Gas and Electricity at room 2351, Municipal Building, Manhattan, until 2 o'clock p. m., on

**FRIDAY, NOVEMBER 12, 1915.**

**Borough of Brooklyn.**  
 FOR FURNISHING, DELIVERING, UNLOADING, STACKING AND STORING CAST IRON PIPE.

The time allowed for the delivery of the materials and supplies and the performance of the contract will be sixty (60) calendar days.

The security required will be two thousand two hundred dollars (\$2,200).

The bidder will state the price of material or supplies contained in the specifications or schedules, by which the bids will be tested. The bids will be compared and award made to the lowest formal bidder.

Blank forms of bid, proposals and contract, including specifications, approved as to form by the Corporation Counsel, can be obtained at Room 2351, in the Municipal Building, Manhattan, New York City.

Oct. 28, 1915.  
 WILLIAM WILLIAMS, Commissioner.

See General Instructions to Bidders on last page, last column, of the "City Record."

**BELLEVUE AND ALLIED HOSPITALS, DEPARTMENT OF CORRECTION, FIRE DEPARTMENT, DEPARTMENT OF PUBLIC CHARITIES, DEPARTMENT OF PARKS, BROOKLYN, AND DEPARTMENT OF WATER SUPPLY, GAS AND ELECTRICITY.**

## Proposals.

SEALED BIDS OR ESTIMATES WILL BE received by Bellevue and Allied Hospitals, Dept. of Correction, Fire Department, Dept. of Public Charities, Dept. of Parks, Bklyn., and Dept. of Water Supply, Gas and Electricity at room 1230, Municipal Building, Borough of Manhattan, City of New York, until 12 o'clock noon on

**MONDAY, NOVEMBER 22, 1915.**

**FOR FURNISHING AND DELIVERING COAL AND WOOD.**

The time for the performance of the contract for coal for Bellevue and Allied Hospitals is from Dec. 1, 1915, to Jan. 15, 1916; for coal for the Depts. of Correction and Water Supply, Gas and Electricity from Dec. 1, 1915, to March 31, 1916; for coal and wood for the Fire Dept. from Jan. 1, 1916, to Dec. 31, 1916; and for coal for Dept. of Parks, Bklyn., and the Dept. of Public Charities from Jan. 1, 1916, to March 31, 1916.

The amount of security required is thirty (30) per cent. of the amount of the bid or estimate.

No bid will be considered unless it is accompanied by a deposit. Such deposit shall be in an amount not less than one and one-half (1½) per cent. of the total amount of the bid.

The bidder will state the price per gross ton, or other designated unit, by which the bids will be tested. The extensions must be made and footed up, as the bids will be read from the total and awards, if made, will be made to the lowest bidder on each line or class, as stated in the specifications.

Bids must be submitted in duplicate, each in a separate envelope. No bid will be accepted unless this provision is complied with.



Blank forms and further information may be obtained at Room 1226, Municipal Building, Borough of Manhattan.

BOARD OF TRUSTEES, BELLEVUE AND ALLIED HOSPITALS, JOHN W. BRANNAN, M. D., President.

DEPT. OF CORRECTION, KATHARINE BEMENT DAVIS, Commissioner.

FIRE DEPT., ROBERT ADAMSON, Commissioner.

PARK BOARD, CABOT WARD, President; THOS. W. WHITTLE, RAYMOND V. INGERSOLL, JOHN E. WEIR, Commissioners of Parks.

DEPT. OF PUBLIC CHARITIES, JOHN A. KINGSBURY, Commissioner.

DEPT. OF WATER SUPPLY, GAS AND ELECTRICITY, WILLIAM WILLIAMS, Commissioner.

See General Instructions to Bidders on last page, last column, of the "City Record," except for the address of the office for receiving and opening bids.

### MUNICIPAL CIVIL SERVICE COMMISSION.

#### Proposed Amendments to Classifications.

PUBLIC NOTICE IS HEREBY GIVEN OF the following proposed amendments to the Municipal Civil Service Classification:

1. Including in the exempt class, under the heading "Court of Special Sessions," the following:

"Secretary to the Presiding Justice, Children's Court."

2. Striking from the exempt class the following:

"Public Recreation Commission Secretary."

PUBLIC HEARINGS WILL BE ALLOWED, in accordance with civil service rule III., at the request of any interested persons, at the Commission's offices, Room 1443, Municipal Building, on

WEDNESDAY, NOVEMBER 10, 1915, beginning at 10.30 o'clock a. m.

NOVEMBER 8, 1915.

ROBERT W. BELCHER, Secretary.

#### Notices of Examinations.

PUBLIC NOTICE IS HEREBY GIVEN THAT applications will be received by the Municipal Civil Service Commission, Municipal Building, Manhattan, New York City, from

MONDAY, NOVEMBER 1, 1915, TO TUESDAY, NOVEMBER 16, 1915, for the position of

ACCOUNTANT, 5TH GRADE.

No applications delivered at the office of the Commission, by mail or otherwise, after 4 P. M. TUESDAY, NOVEMBER 16, 1915, will be accepted.

Application blanks will be mailed upon request, provided a self-addressed, stamped envelope or sufficient postage is enclosed to cover the mailing. The Commission will not guarantee the delivery of applications sent by mail.

Applications forwarded by mail upon which full postage is not prepaid will not be accepted. Applicants must be citizens of the United States and residents of the State of New York.

The subjects and weights of the examination are: Experience, 4; 70% required; Technical, 6; 75% required.

A physical qualifying examination will be held. Candidates failing to qualify in any part of the examination will not be summoned for the ensuing tests.

Applications for this examination are to be filed on a special blank, Form C, with insert. Experience blanks will be issued with the applications and must be filed with the Commission at the time of filing applications.

DUTIES.

The duties of the position are:

1. To conduct audits, examinations and investigations of the various city departments, and to report thereon;

2. To devise and install new and improved methods of accounting;

3. To devise daily, periodical and annual report forms, and to analyze and classify expenditures for budget purposes;

4. To supervise the work of bookkeeping divisions in the larger city departments.

REQUIREMENTS.

Applicants must present evidence of at least two years' experience in accounting work of a grade equal to that outlined under "Duties" either in large industrial or governmental organizations, or in the offices of certified public accountants. A knowledge of auditing and the theory of accounts is necessary, as well as the ability to solve problems in theory and practical accounting. Candidates may also be called upon to answer questions relative to the elements of business law and to municipal accounting as practiced in the City of New York.

The minimum age is 25 years. There are no vacancies at present. The salary is \$2,400 per annum, or over.

NOV. 16, 1915. ROBERT W. BELCHER, Secretary.

### BOROUGH OF MANHATTAN.

#### Proposals.

SEALED BIDS OR ESTIMATES WILL BE received by the President of the Borough of Manhattan at Room 2032, Municipal Building, until 2 o'clock P. M. on

WEDNESDAY, DECEMBER 1, 1915.

FOR ALL THE LABOR AND MATERIALS REQUIRED FOR THE ERECTION AND CONSTRUCTION OF A BUILDING TO BE USED AS A COURT JAIL AND PLACE OF DETENTION FOR WOMEN—TO BE LOCATED AT NOS. 135-141 WEST 30TH STREET, BOROUGH OF MANHATTAN.

The time allowed for the completion of the work will be 310 consecutive working days.

The amount of security required will be Fifty Thousand Dollars (\$50,000), and the amount of deposit accompanying the bid shall be 5% of the amount of the security.

The bidder will state one aggregate price for the whole work described and specified, as the contract is entire and for a complete job.

The bids will be compared and the contract awarded at a lump or aggregate sum to the lowest bidder.

Blank forms, specifications and plans may be obtained at the office of the Architects, Griffin & Wynkoop, 30 Church Street, Borough of Manhattan.

FOR ALL THE LABOR AND MATERIALS REQUIRED FOR THE PLUMBING, GAS FITTING, VACUUM CLEANING SYSTEM, REFRIGERATING SYSTEM, KITCHEN AND PANTRY EQUIPMENT, LAUNDRY EQUIPMENT AND ALL WORK INCIDENTAL THERETO IN THE BUILDING TO BE USED AS A COURT JAIL AND PLACE OF DETENTION FOR WOMEN LOCATED AT NOS. 141 WEST 30TH STREET, BOROUGH OF MANHATTAN.

The time allowed for the completion of the work will be 310 consecutive working days.

The amount of security required will be Fifteen Thousand Dollars (\$15,000) and the amount of deposit accompanying the bid shall be 5% of the amount of the security.

The bidder will state one aggregate price for the whole work described and specified, as the contract is entire and for a complete job.

The bids will be compared and the contract

awarded at a lump or aggregate sum to the lowest bidder.

Blank forms, specifications and plans may be obtained at the office of the Architects, Griffin & Wynkoop, 30 Church Street, Borough of Manhattan.

FOR ALL THE LABOR AND MATERIALS REQUIRED FOR THE INSTALLATION OF HEATING AND VENTILATING SYSTEMS AND ALL WORK INCIDENTAL THERETO IN THE BUILDING TO BE USED AS A COURT JAIL AND PLACE OF DETENTION FOR WOMEN—TO BE LOCATED AT NOS. 135-141 WEST 30TH STREET, BOROUGH OF MANHATTAN.

The time allowed for the completion of the work will be 250 consecutive working days.

The amount of security required will be Ten Thousand Dollars (\$10,000), and the amount of deposit accompanying the bid shall be 5% of the amount of the security.

The bidder will state one aggregate price for the whole work described and specified, as the contract is entire and for a complete job.

The bids will be compared and the contract awarded at a lump or aggregate sum to the lowest bidder.

Bids will be received only from contractors having had experience in installing Heating Systems employing forced circulation of hot water.

Blank forms, specifications and plans may be obtained at the office of the Architects, Griffin & Wynkoop, 30 Church Street, Borough of Manhattan.

FOR ALL THE LABOR AND MATERIALS REQUIRED FOR ELECTRIC WORK AND ALL WORK INCIDENTAL THERETO IN THE BUILDING TO BE USED AS A COURT JAIL AND PLACE OF DETENTION FOR WOMEN—TO BE LOCATED AT NOS. 135-141 WEST 30TH STREET, BOROUGH OF MANHATTAN.

The time allowed for the completion of the work will be 250 consecutive working days.

The amount of security required will be Two Thousand Dollars (\$2,000), and the amount of deposit accompanying the bid shall be 5% of the amount of the security.

The bidder will state one aggregate price for the whole work described and specified, as the contract is entire and for a complete job.

The bids will be compared and the contract awarded at a lump or aggregate sum to the lowest bidder.

Blank forms, specifications and plans may be obtained at the office of the Architects, Griffin & Wynkoop, 30 Church Street, Borough of Manhattan.

FOR ALL THE LABOR AND MATERIALS REQUIRED FOR THE CONSTRUCTION AND ERECTION OF THE ELEVATOR DUMB-WAITER AND LIFT EQUIPMENT AND ALL WORK INCIDENTAL THERETO IN THE BUILDING TO BE USED AS A COURT JAIL AND PLACE OF DETENTION FOR WOMEN—TO BE LOCATED AT NOS. 135-141 WEST 30TH STREET, BOROUGH OF MANHATTAN.

The time allowed for the completion of the work will be 250 consecutive working days.

The amount of security required will be Five Thousand Dollars (\$5,000), and the amount of deposit accompanying the bid shall be 5% of the amount of the security.

The bidder will state one aggregate price for the whole work described and specified, as the contract is entire and for a complete job.

The bids will be compared and the contract awarded at a lump or aggregate sum to the lowest bidder.

Blank forms, specifications and plans may be obtained at the office of the Architects, Griffin & Wynkoop, 30 Church Street, Borough of Manhattan.

New York, November 6th, 1915.

MARCUS M. MARKS, President.

See General Instructions to Bidders on last page, last column, of the "City Record."

SEALED BIDS OR ESTIMATES WILL BE received by the President of the Borough of Manhattan at Room 2032, Municipal Building, New York City, until 2 o'clock P. M. on

FRIDAY, NOVEMBER 12, 1915.

FOR FURNISHING AND DELIVERING FIVE THOUSAND (5,000) BAGS OF PORTLAND CEMENT.

The time allowed for the entire performance of the contract is until December 31, 1915.

The amount of security required for the performance of the contract shall be thirty (30) per cent. of the total amount for which the contract is awarded. The deposit required shall be in an amount of not less than one and one-half (1½) per cent. of the total amount of the bid.

The bidder will state the price of each item or article contained in the specifications or schedules herein contained or hereto annexed, per foot, yard or other unit of measure or article, by which the bids will be tested. The extensions must be made and footed up.

Blank forms and specifications may be had at the office of the Commissioner of Public Works, Bureau of Highways, Room 2124, Municipal Building, Borough of Manhattan.

MARCUS M. MARKS, President.

Nov. 1st, 1915.

See General Instructions to Bidders on last page, last column, of the "City Record."

SEALED BIDS OR ESTIMATES WILL BE received by the President of the Borough of Manhattan at Room 2032, Municipal Building, New York City, until 2 o'clock P. M. on

THURSDAY, NOVEMBER 11, 1915.

FOR CONSTRUCTING A STAIRWAY AT 138TH STREET AND RIVERSIDE DRIVE.

Engineer's Estimate of the Amount of Work to be Done.

25 cu. yds. Earth Excavation.

25 cu. yds. Rock Excavation.

15 cu. yds. Concrete.

10 cu. yds. Rubble Masonry in mortar.

20 cu. yds. Granite Ashlar Masonry.

215 cu. ft. Granite in Steps and Landings.

200 cu. yds. Granite in Parapets.

10 cu. yds. Brick Masonry.

150 sq. ft. Concrete Sidewalks, Class A.

75 lin. ft. Bronze Hand-railing.

2 Electric Lampposts.

Removing 1 Granite Obelisk.

The time allowed for the full completion of the work will be Sixty (60) consecutive working days.

The amount of security required will be \$600, and the amount of deposit accompanying the bid shall be five (5) per cent. of the amount of security.

The bidder will state the price for each item or article contained in the specifications or schedules herein contained or hereto annexed, per foot, yard or other unit of measure or article, by which the bid will be tested. The contract, if awarded, will be awarded for the whole work at a lump sum.

Blank forms may be had and the plans and drawings may be seen at the offices of the Commissioner of Public Works, Municipal Building, Bureau of Highways, Room 2124, Borough of Manhattan. MARCUS M. MARKS, President.

Oct. 30, 1915.

See General Instructions to Bidders on last page, last column, of the "City Record."

SEALED BIDS OR ESTIMATES WILL BE received by the President of the Borough of Manhattan at Room 2032, Municipal Building, New York City, until 2 o'clock P. M. on

### WEDNESDAY, NOVEMBER 10, 1915.

NO. 1. FOR MAKING REPAIRS TO BARREL AND BOX SEWERS AT FOOT OF 26TH STREET AND NORTH RIVER, FOOT OF 37TH STREET AND EAST RIVER, AND FOOT OF 110TH STREET AND EAST RIVER.

The engineer's estimate of the quantity and quality of the material and the nature and extent, as near as possible, of the work required is as follows:

6,970 lin. ft. of Yellow Pine Staves (all sizes) in place, including Spikes.

27,500 feet B. M. of Yellow Pine Supporting Timber, including Spikes.

7,810 pounds of Miscellaneous Iron or Steel in place.

The time allowed for constructing and completing the repairs to the sewers will be Eighty (80) consecutive working days.

The amount of security required will be Twenty-five Hundred Dollars (\$2,500), and the amount of deposit accompanying the bid shall be five per cent. (5%) of the amount of security.

NO. 2. FOR MAKING REPAIRS TO BARREL AND BOX SEWERS AT 158TH STREET AND NORTH RIVER; STANTON STREET AND EAST RIVER; AND RIVINGTON STREET AND EAST RIVER.

The engineer's estimate of the quantity and quality of the material and the nature and extent, as near as possible, of the work required is as follows:

7,250 lin. ft. of Yellow Pine Staves (all sizes) in place, including spikes.

12,500 feet B. M. of Yellow Pine Supporting Timber in place, including spikes.

4,500 feet B. M. of Timber and Planking for Bracing and Sheeting.

275 cubic yards of Earth Excavation.

5,300 pounds of Miscellaneous Iron or Steel in place.

The time allowed for constructing and completing the repairs to the sewers will be Eighty (80) consecutive working days.

The amount of security required will be Two Thousand Five Hundred Dollars (\$2,500), and the amount of deposit accompanying the bid shall be five per cent. (5%) of the amount of security.

The bidder will state the price for each item or article contained in the specifications or schedules herein contained or hereto annexed, per foot, yard or other unit of measure or article, by which the bid will be tested. The contract, if awarded, will be awarded for the whole work at a lump sum.

Blank forms may be had and the plans and drawings may be seen at the offices of the Commissioner of Public Works, Municipal Building, Bureau of Sewers, Room 2103, Borough of Manhattan. MARCUS M. MARKS, President.

Oct. 29, 1915.

See General Instructions to Bidders on last page, last column, of the "City Record."

### FIRE DEPARTMENT.

#### Proposals.

SEALED BIDS OR ESTIMATES WILL BE received by the Fire Commissioner at his office, eleventh floor, Municipal Building, Manhattan, until 10.30 o'clock A. M. on

WEDNESDAY, NOVEMBER 17, 1915.

NO. 1—FOR FURNISHING ALL THE LABOR AND MATERIALS REQUIRED FOR ALTERATIONS AND REPAIRS TO QUARTERS OF ENGINE CO. NO. 19, BOROUGH OF MANHATTAN.

The time for the completion of the work and the full performance of the contract is fifty (50) consecutive working days.

The amount of security required is fifty per cent. (50%) of the amount of the bid. Bids will be compared and the contract awarded at a lump or aggregate sum.

Blank forms and further information may be obtained at the office of the Fire Department, eleventh floor, Municipal Building, Manhattan. ROBERT ADAMSON, Fire Commissioner.

See General Instructions to Bidders on last page, last column, of the "City Record."

SEALED BIDS OR ESTIMATES WILL BE received by the Fire Commissioner at his office, eleventh floor, Municipal Building, Manhattan, until 10.30 o'clock A. M. on

MONDAY, NOVEMBER 15, 1915.

Boroughs of Manhattan, The Bronx and Richmond.

NO. 1—FOR FURNISHING AND DELIVERING FORAGE.

The time for the delivery of the articles, materials and supplies and the performance of the contract is by or before December 31, 1915.

The amount of security required is Thirty per cent. (30%) of the amount of the bid or estimate.

Borough of Brooklyn.

NO. 2—FOR FURNISHING AND DELIVERING FORAGE.

The time for the delivery of the articles, materials and supplies and the performance of the contract is by or before December 31, 1915.

The amount of security required is Thirty per cent. (30%) of the amount of the bid or estimate.

The bidder will state the price of each item or article contained in the specifications or schedules herein contained or hereto annexed, per pound, or other unit of measure, by which the bids will be tested. The extension must be made and footed up, as the bids will be read from the total. The bids will be compared and the contract awarded at a lump or aggregate sum for each class.

Bids for supplies must be submitted in duplicate.

Delivery will be required to be made at the time and in the manner and in such quantities as may be directed.

Blank forms and further information may be obtained at the office of the Fire Department, eleventh floor, Municipal Building, Manhattan. ROBERT ADAMSON, Fire Commissioner.

See General Instructions to Bidders on last page, last column, of the "City Record."

### BOROUGH OF QUEENS.

#### Local Board Meetings.

NOTICE IS HEREBY GIVEN, IN ACCORDANCE with Section 432 of the Charter of The City of New York, that the following petitions signed by property owners and residents of the Jamaica District for Local Improvements have been filed in this office and are now ready for public inspection and that a meeting of the Board of Local Improvements will be held at the Town Hall, Flushing, on November 22, 1915, at 8 P. M., at which meeting the said petitions will be submitted to the Board:

5426. For the construction of a sewer and appurtenances in Maure Avenue from Atlantic Avenue to Wisner Place, Fourth Ward.

5425. For regulating, grading the sidewalk spaces and laying sidewalks (where not already laid to grade and in good condition), together with all work incidental thereto, in Madison Avenue between Central Avenue and Wilson Avenue, Third Ward.

5422. For the legal opening of Chichester Avenue from Greenwood Avenue to Napier Avenue and from Cedar Avenue to Hamilton Avenue, Fourth Ward.

5415. For the construction of a sewer and appurtenances in Woodmere Place, from Freedom Avenue to Herold Avenue, and in Oxford Avenue from Ridgewood Avenue to Fulton Street, Fourth Ward.

5273. To legally open Jaggar Avenue from Franklin Place to North Hempstead Turnpike, Third Ward.

5272. To place upon the Final Map of the Borough of Queens, City of New York, Jaggar Avenue between Peck Avenue and North Hempstead Turnpike, Third Ward.

November 8, 1915.

MAURICE E. CONNOLLY, President.

HUGH HALL, Secretary.

#### Proposals.

SEALED BIDS OR ESTIMATES WILL BE received by the President of the Borough of Queens at Third Floor, Borough Hall, Fifth Street and Jackson Avenue, Long Island City, Queens, until 11 o'clock a. m. on

THURSDAY, NOVEMBER 18, 1915.

NO. 1. FOR FURNISHING AND DELIVERING TO THE BUREAU OF HIGHWAYS 3,000 CUBIC YARDS OF BROKEN STONE AND SCREENINGS OF TRAP ROCK IN THE BOROUGH OF QUEENS.

The time allowed for the performance of the contract is thirty (30) calendar days.

The amount of security required for the performance of the contract shall be thirty (30) per cent. of the total amount for which the contract is awarded.

NO. 2. FOR REGULATING AND GRADING THE SIDEWALK SPACES AND LAYING SIDEWALKS (WHERE NOT ALREADY LAID TO GRADE AND IN GOOD CONDITION), TOGETHER WITH ALL WORK INCIDENTAL THERETO, IN BEDDARD (BARCLAY) STREET ON THE SOUTH SIDE, FROM ZEIGLER (CENTRAL) AVENUE TO A LINE ABOUT 130 FEET WESTERLY THEREFROM, AND FROM PERCY STREET TO A LINE ABOUT 100 FEET EASTERLY THEREFROM; ALSO ON THE NORTH SIDE OF ZEIGLER (CENTRAL) AVENUE TO A LINE ABOUT 90 FEET WESTERLY THEREFROM, THIRD WARD OF THE BOROUGH OF QUEENS, IN ACCORDANCE WITH SECTION 435 OF THE CHARTER.

The time allowed for doing and completing the above work will be ten (10) working days.

The amount of security required will be One hundred (\$100) Dollars.

The Engineer's estimate of the quantities is as follows:

1,320 square feet of Cement Sidewalk, and one year's (1) maintenance.

NO. 3. FOR REGULATING AND GRADING THE SIDEWALK SPACES AND LAYING SIDEWALKS, WHERE NOT ALREADY LAID TO GRADE AND IN GOOD CONDITION, TOGETHER WITH ALL WORK INCIDENTAL THERETO, ON THE NORTHERLY SIDE OF FRANKLIN PLACE BETWEEN JAMAICA AVENUE AND JAGGER AVENUE, THIRD WARD, IN ACCORDANCE WITH SECTION 435 OF THE GREATER NEW YORK CHARTER.

The time allowed for doing and completing the above work will be 10 working days.

The amount of security required will be One hundred (\$100.00) Dollars.

The Engineer's estimate of the quantities is as follows:

12 cubic yards of Earth Excavation.

40 cubic yards of Embankment (in excess of excavation).

1,000 square feet of Cement Sidewalk, and one year's maintenance.

The bidder must state the price of each item or article contained in the specification or schedule herein contained or hereafter annexed, per square yard, linear foot or other unit of measure, by which the bids will be tested. Bids will be compared and the contract awarded at a lump or aggregate sum. Blank forms may be obtained at the office of the President of the Borough of Queens.

Nov. 8th, 1915.

MAURICE E. CONNOLLY, President.

See General Instructions to Bidders on last page, last column, of the "City Record."

### DEPARTMENT OF STREET CLEANING.

#### Proposals.

SEALED BIDS OR ESTIMATES WILL BE received by the Commissioner of Street Cleaning at Room 1244, Municipal Building, Manhattan, until 12 o'clock noon on

FRIDAY, NOV



panied by cash or certified check for one month's rent in advance, which shall be forfeited if the successful bidder does not sign the rental agreement when notified that it is ready for execution.

He will also be required to give an undertaking in the amount of the rental bid for the full term of one year, with two sufficient sureties to be approved by the Comptroller, conditioned for the payment of the rent monthly in advance and for the performance of the provisions of the agreement.

No person shall be received as lessee or surety who is a delinquent on any former lease from the corporation, and no bid shall be accepted from any person who is in arrears to the corporation upon debt or contract, or who is a defaulter as surety, or otherwise, upon any obligation to the corporation, as provided by law.

The agreement will be in the usual form of agreements for like privileges, and will contain in addition thereto the following provisions:

1. That the privilege granted is for the maintenance of a cigar stand.
2. That the purchaser of the privilege shall erect a stand at his own cost and expense, the form of said stand to be subject to the approval of the President of the Borough of The Bronx.
3. That the party to whom the privilege is granted shall be subject to the rules and regulations laid down by the President of the Borough of The Bronx affecting the care and maintenance of the building.

The Comptroller shall have the right to reject any or all bids if deemed to be to the interest of the City of New York.

WM. A. PRENDERGAST, Comptroller.  
City of New York, Department of Finance,  
Comptroller's Office, November 4, 1915. n8,24

#### Interest on City Bonds and Stock.

THE INTEREST DUE ON DECEMBER 1, 1915, on Registered Bonds and Stock of The City of New York, and of former corporations now included therein, will be paid on that day by the Comptroller at his office (Room 853) in the Municipal Building, at Chambers and Centre Sts., in the Borough of Manhattan.

The interest due on December 1, 1915, on the Coupon Bonds and Stock of the present and former City of New York and of former corporations now included therein, and the former County of Queens, will be paid on that day by the Comptroller at his office (Room 853) in the Municipal Building, at Chambers and Centre Sts.

The books for the transfer of bonds and stock on which interest is payable on December 1, 1915, will be closed from November 15 to December 1, 1915.

WM. A. PRENDERGAST, Comptroller, City of New York, Department of Finance, Comptroller's Office, November 5, 1915. n8,41

#### Confirmation of Assessments.

IN PURSUANCE OF SECTION 1018 OF THE Greater New York Charter, the Comptroller of The City of New York hereby gives public notice to all persons, owners of property, affected by the following assessments for LOCAL IMPROVEMENTS IN THE BOROUGH OF MANHATTAN:

**TWELFTH WARD, SECTION 6.**  
**WEST ONE HUNDRED AND TWENTY-FIFTH STREET—RESTORING PAVEMENT** in front of No. 29. Area of assessment: North side of West 125th street, about 350 feet west of Fifth avenue, known as lot No. 22½ in block 1723.

The above assessment was certified to the Collector of Assessments and Arrears, under the provisions of section 391 of the Greater New York Charter.

—that the same was entered on October 29, 1915, in the Record of Titles of Assessments, kept in the Bureau for the Collection of Assessments and Arrears of Taxes and Assessments and of Water Rents, and unless the amount assessed for benefit on any person or property shall be paid within sixty days after the date of said entry of the assessments, interest will be collected thereon, as provided by section 1019 of the Greater New York Charter.

Said section provides, in part, "If any such assessment shall remain unpaid for the period of sixty days after the date of entry thereof in the said Record of Titles of Assessments, it shall be the duty of the officer authorized to collect and receive the amount of such assessment, to charge, collect and receive interest thereon at the rate of seven per centum per annum to be calculated to the date of payment from the date when such assessment became a lien, as provided by section 159 of this act."

Section 159 of this act provides \* \* \* "An assessment shall become a lien upon the real estate affected thereby ten days after its entry in the said record."

The above assessment is payable to the Collector of Assessments and Arrears at the Bureau for the Collection of Assessments and Arrears of Taxes and Assessments and of Water Rents, Municipal Building, north side, third floor, Borough of Manhattan, between the hours of 9 a. m. and 2 p. m., and on Saturdays from 9 a. m. to 12 m., and all payments made thereon on or before December 28, 1915, will be exempt from interest, as above provided, and after that date will be subject to a charge of interest at the rate of seven per centum per annum from the date when such assessment became a lien to the date of payment.

WM. A. PRENDERGAST, Comptroller.  
City of New York, Department of Finance,  
Comptroller's Office, October 29, 1915. n4,15

#### NOTICE TO PROPERTY OWNERS.

IN PURSUANCE OF SECTION 1018 OF THE Greater New York Charter, the Comptroller of The City of New York hereby gives public notice to all persons, owners of property, affected by the following assessments for LOCAL IMPROVEMENTS IN THE BOROUGH OF RICHMOND:

**FIRST WARD.**  
**TWELFTH STREET—CONSTRUCTING A TEMPORARY COMBINED SEWER** from Brighton Avenue to a point about 175 feet west of the intersection of the street with the Hudson River. Area of assessment affects District 2, Plot 5, Blocks 1, 2 and 6.

—that the same were confirmed by the Board of Assessors on October 26, 1915, and entered on October 26, 1915, in the Record of Titles of Assessments, kept in the Bureau for the Collection of Assessments and Arrears of Taxes and Assessments and of Water Rents, and unless the amount assessed for benefit on any person or property shall be paid within sixty days after the date of said entry of the assessments, interest will be collected thereon, as provided by section 1019 of the Greater New York Charter.

Said section provides, in part, "If any such assessment shall remain unpaid for the period of sixty days after the date of entry thereof in the said Record of Titles of Assessments, it shall be the duty of the officer authorized to collect and receive the amount of such assessment, to charge, collect and receive interest thereon at the rate of seven per centum per annum to be calculated to the date of payment from the date when such assessment became a lien, as provided by section 159 of this act."

Section 159 of this act provides \* \* \* "An assessment shall become a lien upon the real estate affected thereby ten days after its entry in the said record."

The above assessments are payable to the Collector of Assessments and Arrears at the Bureau

for the Collection of Assessments and Arrears of Taxes and Assessments and of Water Rents, in the Borough Hall, Rooms Nos. 15 and 19, St. George, New Brighton, Borough of Richmond, City of New York, between the hours of 9 a. m. and 2 p. m., and on Saturdays from 9 a. m. to 12 m., and all payments made thereon on or before December 27, 1915, will be exempt from interest as above provided, and after that date will be subject to a charge of interest at the rate of seven per centum per annum from the date when such assessments became liens to the date of payment.

WILLIAM A. PRENDERGAST, Comptroller.  
City of New York, Department of Finance,  
Comptroller's Office, October 26, 1915. n1,12

#### NOTICE TO PROPERTY OWNERS.

IN PURSUANCE OF SECTION 1018 OF THE Greater New York Charter, the Comptroller of The City of New York hereby gives public notice to all persons, owners of property, affected by the following assessments for LOCAL IMPROVEMENTS IN THE BOROUGH OF QUEENS:

**FIRST WARD.**  
**FLUSHING AVENUE AND NEIL PLACE—**BASIN on the easterly side of Thompson Avenue. Area of assessment affects block 154.

**HANCOCK STREET—RECEIVING BASIN** at the four corners of Bodine Street. Area of assessment affects blocks 143, 144, 165 and 171.

**NEWTON ROAD—SEWER**, from Thirteenth Avenue to Eighteenth Avenue. Area of assessment affects lots 211 and 212, 217 and 218, 227 and 228, 232 and 233, 242 and 243.

**NOTT AVENUE—SEWER BASIN** at the southeast corner of West Avenue. Area of assessment affects block 24.

**PURVIS STREET—SEWER BASINS** on the easterly and westerly side of Thompson Avenue. Area of assessment affects blocks 193 and 194.

**BASINS** on the northeast, northwest and southwest corners of THOMPSON AVENUE and COURT STREET. Area of assessment affects blocks 81 and 83.

**WILBUR AVENUE—SEWER**, from Williams Street to Ely Avenue. Area of assessment affects blocks 102 and 107.

**BASIN** on the northeast corner of WILLOW STREET and WILLIAM STREET. Area of assessment affects block 156.

**SECOND WARD.**  
**BASIN** on the easterly corner of CYPRESS AVENUE and HARMAN STREET. Area of assessment affects block 2449.

**BASIN** on the southwest corner of DILL PLACE and CHARLOTTE PLACE. Area of assessment affects block 2899.

**BASINS** on ONDERDONK AVENUE at the easterly corner of SUYDAM STREET and the easterly corner of HART STREET. Area of assessment affects blocks 2442 and 2435.

**BASIN** on the northerly corner of WOODWARD AVENUE and SILVER STREET. Area of assessment affects block 2507.

**THIRD WARD.**  
**SEWER BASINS** on STATE STREET at the southwest corner of PARSONS AVENUE and the southeast corner of BREWSTER AVENUE. Area of assessment affects blocks 14 and 17 in Flushing.

**FOURTH WARD.**  
**SEWER** on ATLANTIC AVENUE, north side, from STOOHOFF AVENUE to GREENWOOD AVENUE, and in GREENWOOD AVENUE from Atlantic Avenue, north side, to the crown about 650 feet north of Atlantic Avenue. Area of assessment affects blocks 262 to 269, inclusive.

**BASIN** on the northeast corner of HAMILTON AVENUE and MYRTLE AVENUE. Area of assessment affects block 196.

**SEWER** in RIDGEWOOD AVENUE from HAMILTON AVENUE to LEFFERTS AVENUE; STOOHOFF AVENUE from Jamaica Avenue to Ridgewood Avenue; in HAMILTON AVENUE from Ridgewood Avenue 200 feet north of Fulton Street; in WALNUT STREET from Jamaica Avenue to 200 feet north of Fulton Street; in BRIGGS AVENUE from Jamaica Avenue to 295 feet north of Fulton Street, and in STATE STREET from Jamaica Avenue to Fulton Street, and in LEFFERTS AVENUE from Hamilton Avenue to Fulton Street. Area of assessment affects blocks 220 to 227, inclusive, 271, 273, 275, 279, 277, 281 and 283.

—that the same were confirmed by the Board of Assessors October 26, 1915, and entered October 26, 1915, in the Record of Titles of Assessments, kept in the Bureau for the Collection of Assessments and Arrears of Taxes and Assessments and of Water Rents, and unless the amount assessed for benefit on any person or property shall be paid within sixty days after the date of said entry of the assessments, interest will be collected thereon, as provided by section 1019 of the Greater New York Charter.

Said section provides, in part, "If any such assessment shall remain unpaid for the period of sixty days after the date of entry thereof in the said Record of Titles of Assessments, it shall be the duty of the officer authorized to collect and receive the amount of such assessment, to charge, collect and receive interest thereon at the rate of seven per centum per annum to be calculated to the date of payment from the date when such assessment became a lien, as provided by section 159 of this act."

Section 159 of this act provides \* \* \* "An assessment shall become a lien upon the real estate affected thereby ten days after its entry in the said record."

The above assessments are payable to the Collector of Assessments and Arrears at the Bureau for the Collection of Assessments and Arrears of Taxes and Assessments and of Water Rents, in the Municipal Building, Court House Square, Long Island City, Borough of Queens, between the hours of 9 a. m. and 2 p. m., and on Saturdays from 9 a. m. to 12 m., and all payments made thereon on or before December 26, 1915, will be exempt from interest, as above provided, and after that date will be subject to a charge of interest at the rate of seven per centum per annum from the date when such assessments became liens to the date of payment.

WILLIAM A. PRENDERGAST, Comptroller.  
City of New York, Department of Finance,  
Comptroller's Office, October 26, 1915. n1,12

#### NOTICE TO PROPERTY OWNERS.

IN PURSUANCE OF SECTION 1018 OF THE Greater New York Charter, the Comptroller of The City of New York hereby gives public notice to all persons, owners of property, affected by the following assessments for LOCAL IMPROVEMENTS IN THE BOROUGH OF MANHATTAN:

**NINETEENTH WARD, SECTION 5.**  
**EAST FIFTY-SECOND STREET AND MADISON AVENUE—BASIN**, adjacent to the northwest corner. Area of assessment affects block 1288.

**TWELFTH WARD, SECTION 8.**  
**WEST ONE HUNDRED AND NINETY-FIRST STREET—PAVING AND CURBING**, from Audubon Avenue to Wadsworth Avenue. Area of assessment, both sides of West One Hundred and Ninety-first Street from Audubon Avenue to Wadsworth Avenue and to the extent of half the block at the intersecting avenues.

—that the same were confirmed by the Board of Assessors October 26, 1915, and entered October 26, 1915, in the Record of Titles of Assessments, kept in the Bureau for the Collection of Assessments and Arrears of Taxes and

Assessments and of Water Rents, and unless the amount assessed for benefit on any person or property shall be paid within sixty days after the date of said entry of the assessments, interest will be collected thereon, as provided by section 1019 of the Greater New York Charter.

Said section provides, in part, "If any such assessment shall remain unpaid for the period of sixty days after the date of entry thereof in the said Record of Titles of Assessments, it shall be the duty of the officer authorized to collect and receive the amount of such assessment, to charge, collect and receive interest thereon at the rate of seven per centum per annum to be calculated to the date of payment from the date when such assessment became a lien, as provided by section 159 of this act."

Section 159 of this act provides \* \* \* "An assessment shall become a lien upon the real estate affected thereby ten days after its entry in the said record."

The above assessments are payable to the Collector of Assessments and Arrears at the Bureau for the Collection of Assessments and Arrears of Taxes and Assessments and of Water Rents, Municipal Building, north side, third floor, Borough of Manhattan, between the hours of 9 a. m. and 2 p. m., and all payments made thereon on or before December 27, 1915, will be exempt from interest as above provided, and after that date will be subject to a charge of interest at the rate of seven per centum per annum from the date when such assessments became liens to the date of payment.

WILLIAM A. PRENDERGAST, Comptroller.  
City of New York, Department of Finance,  
Comptroller's Office, October 26, 1915. n1,12

#### NOTICE TO PROPERTY OWNERS.

IN PURSUANCE OF SECTION 1018 OF THE Greater New York Charter, the Comptroller of The City of New York hereby gives public notice to all persons, owners of property, affected by the following assessments for LOCAL IMPROVEMENTS IN THE BOROUGH OF THE BRONX:

**TWENTY-FOURTH WARD, SECTION 15.**  
**PARKER STREET—REGULATING, GRADING SETTING CURBSTONES, FLAGGING SIDEWALKS, LAYING CROSSWALKS, BUILDING APPROACHES AND ERECTING FENCES**, from Castlehill Avenue to Lyon Avenue. Area of assessment, both sides of Parker Street from Castlehill Avenue to Lyon Avenue and to the extent of half the block at the intersecting and terminating avenues.

—that the same was confirmed by the Board of Assessors on October 26, 1915, and entered October 26, 1915, in the Record of Titles of Assessments, kept in the Bureau for the Collection of Assessments and Arrears of Taxes and Assessments and of Water Rents, and unless the amount assessed for benefit on any person or property shall be paid within sixty days after the date of said entry of the assessments, interest will be collected thereon, as provided by section 1019 of the Greater New York Charter.

Said section provides, in part, "If any such assessment shall remain unpaid for the period of sixty days after the date of entry thereof in the said Record of Titles of Assessments, it shall be the duty of the officer authorized to collect and receive the amount of such assessment, to charge, collect and receive interest thereon at the rate of seven per centum per annum to be calculated to the date of payment from the date when such assessment became a lien, as provided by section 159 of this act."

Section 159 of this act provides \* \* \* "An assessment shall become a lien upon the real estate affected thereby ten days after its entry in the said record."

The above assessment is payable to the Collector of Assessments and Arrears at the Bureau for the Collection of Assessments and Arrears of Taxes and Assessments and of Water Rents, in the Bergen Building, fourth floor, southeast corner of Arthur and Tremont aves., Borough of The Bronx, between the hours of 9 a. m. and 2 p. m., and on Saturdays from 9 a. m. to 12 m., and all payments made thereon on or before December 27, 1915, will be exempt from interest, as above provided, and after that date will be subject to a charge of interest at the rate of seven per centum per annum from the date when such assessment became a lien to the date of payment.

WILLIAM A. PRENDERGAST, Comptroller.  
City of New York, Department of Finance,  
Comptroller's Office, October 26, 1915. n1,12

#### NOTICE TO PROPERTY OWNERS.

IN PURSUANCE OF SECTION 1018 OF THE Greater New York Charter, the Comptroller of The City of New York hereby gives public notice to all persons, owners of property, affected by the following assessments for LOCAL IMPROVEMENTS IN THE BOROUGH OF BROOKLYN:

**TWENTY-SIXTH WARD, SECTION 12.**  
**JUNUS STREET—PAVING**, between Dumont and Livonia Avenues.

**JUNUS STREET—PAVING**, between Blake and Dumont Avenues.

Area of assessment of above lists extends to within half the block of the intersecting and terminating streets and avenues.

**TWENTY-SIXTH WARD, SECTIONS 12 and 14.**  
**SEWERS** in NEW LOTS AVENUE from WILLIAMS AVENUE to end of existing sewer, about 15 feet east of Pennsylvania Avenue, and in Sheffield Avenue from New Lots Avenue to Hegeman Avenue, together with a temporary connection at Sheffield Avenue and Hegeman Avenue. Area of assessment affects blocks 3838, 3839, 3840, 3853, 3854, 4294 to 4298.

**NEW LOTS AVENUE—PAVING**, between Williams and New Jersey Avenues.

**TWENTY-NINTH WARD, SECTION 16.**  
**EAST TWENTY-SIXTH STREET—PAVING**, from Clarendon Road to Canarsie Lane.

**ARGYLE ROAD—PAVING**, between Ditmas and Newkirk Avenues.

The area of assessment on the above lists extends to within half the block at the intersecting and terminating streets and avenues. The above assessment was confirmed by the Board of Assessors on October 26th, 1915, and entered October 26th, 1915, in the Record of Titles of Assessments, kept in the Bureau for the Collection of Assessments and Arrears of Taxes and Assessments and of Water Rents, and unless the amount assessed for benefit on any person or property shall be paid within sixty days after the date of said entry of the assessments, interest will be collected thereon, as provided by section 1019 of the Greater New York Charter.

Said section provides, in part, "If any such assessment shall remain unpaid for the period of sixty days after the date of entry thereof in the said Record of Titles of Assessments, it shall be the duty of the officer authorized to collect and receive the amount of such assessment, to charge, collect and receive interest thereon at the rate of seven per centum per annum to be calculated to the date of payment from the date when such assessment became a lien, as provided by section 159 of this act."

Section 159 of this act provides \* \* \* "An assessment shall become a lien upon the real estate affected thereby ten days after its entry in the said record."

The above assessments are payable to the Collector of Assessments and Arrears at the Bureau for the Collection of Assessments and Arrears

of Taxes and Assessments and of Water Rents, in the O'Farrell Building, 503 Fulton street, Borough of Brooklyn, between the hours of 9 a. m. and 2 p. m., and on Saturdays from 9 a. m. to 12 m., and all payments made thereon on or before December 27, 1915, will be exempt from interest as above provided, and after that date will be subject to a charge of interest at the rate of seven per centum per annum from the date when such assessments became liens to the date of payment.

WILLIAM A. PRENDERGAST, Comptroller.  
City of New York, Department of Finance,  
Comptroller's Office, October 26, 1915. n1,12

#### Sales of Tax Liens.

#### Notice of Continuation of Richmond Tax Sale.

THE SALE OF THE LIENS FOR UNPAID taxes on the Real Estate of Corporations and Special Franchises, as to liens remaining unsold at the termination of the sale of July 7 and July 21, August 4, Aug. 18, Sept. 1, Sept. 15, Sept. 29, Oct. 13, 1915, has been continued to

**WEDNESDAY, DECEMBER 15, 1915,** at 2 o'clock p. m., pursuant to section 1028 of the Greater New York Charter, and will be continued at that time in Room 129 in the Borough Hall, New Brighton, Borough of Richmond, City of New York.

DANIEL MOYNAHAN, Collector of Assessments and Arrears. o16,d15

#### Sureties on Contracts.

UNTIL FURTHER NOTICE SURETY COMPANIES will be accepted as sufficient upon the following contracts to the amounts named:

*Supplies of Any Description, Including Gas and Electricity.*

One company on a bond up to \$50,000.  
When such company is authorized to write that amount as per letter of Comptroller to the surety companies, dated January 1, 1914.

*Construction.*  
One company on a bond up to \$25,000.  
Including regulating, grading, paving, sewers, maintenance, dredging, construction of parks, parkways, docks, buildings, bridges, tunnels, aqueducts, repairs, heating, ventilating, plumbing, etc., etc.

When such company is authorized to write that amount as per letter of Comptroller to the surety companies, dated January 1, 1914.

*Asphalt, Asphalt Block and Wood Block Pavement.*  
Two companies will be required on any and every bond up to amount authorized by letter of Comptroller to the surety companies, dated January 1, 1914.

WILLIAM A. PRENDERGAST, Comptroller.

#### DEPARTMENT OF TAXES AND ASSESSMENTS.

#### PROPERTY OWNERS, NOTICE!

The annual Record of the Assessed Valuation of Real Estate in the City of New York for 1916 will be open for inspection, examination, and correction from

**OCTOBER 1 until, but not including, NOVEMBER 16, 1915.**

The annual Record of Assessed Valuation of Personal Estate for the City of New York for 1916 will be open for inspection, examination, and correction from

**OCTOBER 1 until, but not including, DECEMBER 1, 1915.**

During the time the books are open for public inspection, application may be made to the Department of Taxes and Assessments by any person or corporation claiming to be aggrieved by the assessed valuation to have it corrected.

Applications for the reduction of Real Estate assessments must be made in writing and should be upon blanks furnished by the Department.

Applications for the correction of the Personal assessments of corporations must be filed at the main office in the Borough of Manhattan.

Applications in relation to the assessed valuation of Personal Estate must be made by the person assessed at the office of the Department, in the Borough where such person resides, and in case of a non-resident carrying on business in the City of New York, at the office of the Department in the Borough where such place of business is located, between the hours of 10 A. M. and 2 P. M., except on Saturdays, when all applications must be made between 10 A. M. and 12 noon.

**LOCATION OF OFFICES.**  
Manhattan—Main Office, Municipal Building, 9th Floor.  
Bronx—Bergen Building, Tremont and Arthur Aves.

Brooklyn—O'Farrell Building, Duffield and Fulton Sts.

Queens—Court House Square, Long Island City.

Richmond—Borough Hall, New Brighton, S. I.  
LAWSON PURDY, President; JOHN J. HALLERAN, CHAS. T. WHITE, COLLIN H. WOODWARD, ARDOLPH L. KLINE, GEORGE V. MULLAN, FREDERIC B. SHIPLEY, Commissioners. a27,d1

#### PUBLIC SERVICE COMMISSION.

#### Invitation to Contractors.

**Installation of Tracks for the White Plains Road Rapid Transit Railroad.**

Sealed bids or proposals for the installation of tracks for White Plains Road Rapid Transit Railroad in the Borough of The Bronx, New York City, will be received by the Public Service Commission for the First District, acting on behalf of The City of New York, at the office of said Commission at No. 154 Nassau Street, Borough of Manhattan, New York City, until the 23d day of November, 1915, at twelve fifteen (12:15) o'clock P. M., at which time and place or at a later date to be fixed by said Commission, the proposals will be publicly opened.

The said Rapid Transit Railroad for which said tracks are to be installed is briefly described as follows: Beginning in Boston Road, in the Borough of The Bronx, in the City of New York, between East 178th Street and 179th Street, and thence curving over Boston Road to a point in the block bounded by Boston Road, East 179th Street, Bronx Street and West Farms Road; thence continuing easterly and northeasterly through said block and over Bronx Street and over the Bronx River and over City property and across streets to a point in East 180th Street between Bronx Park Avenue and Morris Park Avenue; thence extending northeasterly and northerly over City property between Bronx Park and New York, Westchester and Boston Railroad and over Unionport Road and City property to Birchall Avenue; and thence continuing northerly over Birchall Avenue and White Plains Road to a point in White Plains Road near East 241st Street.

The Contractor will not be required to furnish or install electrical or signal material or apparatus. The City will furnish to the Contractor certain materials which are to form a part of the completed tracks. The Contractor shall handle and transport the materials supplied by the City and shall furnish all other labor and materials for the complete installation of the tracks.

The Contractor must begin work within 30



days after the delivery of the contract and must complete all work within 4 months after the delivery of the contract, except as otherwise provided in the form of contract.

A fuller description of the work and other requirements, provisions, details and specifications are given in the Information for Contractors and in the form of contract, specifications, contract drawings, bond and Contractor's Proposal, which are to be deemed a part of this Invitation and copies of which may be inspected and purchased at said office of said Commission.

The receipt of bids will be subject to the requirements specified in said Information for Contractors.

New York, November 5, 1915.  
PUBLIC SERVICE COMMISSION FOR THE FIRST DISTRICT, By EDWARD E. McCALL, Chairman.  
TRAVIS H. WHITNEY, Secretary. n6,23

#### Installation of Tracks for the Steinway Tunnel Rapid Transit Railway

Sealed bids or proposals for the installation of tracks for a portion of the Steinway Tunnel Rapid Transit Railroad in the Borough of Queens, New York City, will be received by the Public Service Commission for the First District, acting on behalf of The City of New York, at the office of said Commission at No. 154 Nassau Street, Borough of Manhattan, New York City, until the 12th day of November, 1915, at Twelve fifteen (12:15) o'clock P. M., at which time and place or at a later date to be fixed by said Commission the proposals will be publicly opened.

The portion of said Rapid Transit Railroad for which said tracks are to be installed consists of three lines designated Steinway Tunnel Extension, Astoria Line and Corona Line and described as follows: Steinway Tunnel Extension: Beginning in Fourth Street about 2,400 feet east of Jackson Avenue and extending thence easterly under Fourth Street to a point near Van Alst Avenue; thence easterly through private property, intervening streets and the North Shore Yard of the Long Island Railroad to Davis Street; thence northerly over Davis Street and Ely Avenue to the Queensboro Bridge Plaza; thence easterly over said plaza to a point near Jackson Avenue, where the road divides into two branches; one branch, the Astoria Line, curving and extending northerly over Jackson Avenue and Second Avenue to a point near Ditmars Avenue; and the other branch, the Corona Line, extending easterly over Queens Boulevard, Greenpoint Avenue, Skillman Avenue and Roosevelt Avenue to a point near Sycamore Avenue.

The Contractor will not be required to furnish or install electrical or signal material or apparatus. The City will furnish to the Contractor certain materials which are to form a part of the complete tracks. The Contractor shall handle and transport the materials supplied by the City and shall furnish all other labor and materials for the complete installation of the tracks.

The Contractor must begin work on the Steinway Tunnel Extension, the Corona Line and the Astoria Line simultaneously within 30 days after the delivery of the contract and must complete all work within 6 months after the delivery of the contract, except as otherwise provided in the form of contract.

A fuller description of the work and other requirements, provisions, details and specifications are given in the Information for Contractors and in the form of contract, specifications, contract drawings, bond and Contractor's proposal, which are to be deemed a part of this Invitation and copies of which may be inspected and purchased at said office of said Commission.

The receipt of bids will be subject to the requirements specified in said Information for Contractors.

New York, October 22, 1915.  
PUBLIC SERVICE COMMISSION FOR THE FIRST DISTRICT, By EDWARD E. McCALL, Chairman.  
TRAVIS H. WHITNEY, Secretary. o26,n12

#### BOROUGH OF BROOKLYN.

##### Proposals.

SEALED BIDS OR ESTIMATES WILL BE received by the President of the Borough of Brooklyn at Room 2, Borough Hall, until 11 o'clock A. M. on

**THURSDAY, NOVEMBER 18, 1915.**  
FOR DREDGING GOWANUS CANAL FROM ITS HEAD TO HAMILTON AVENUE.

The Engineer's preliminary estimate of the quantities is as follows:  
6,000 cubic yards, Scow Measurement.

The time allowed for the completion of the work and full performance of the contract will be thirty (30) calendar days.

The amount of security required will be Two thousand (\$2,000) Dollars.

The bidder will state the price of each item or article contained in the specifications or schedule herein contained or hereto annexed, per cubic yard (scow measurement) or other unit of measure, by which the bids will be tested.

Bids will be compared and the contract awarded at a lump or aggregate sum for the contract.

Blank forms and further information may be obtained and the plans and drawings may be seen at the office of the Bureau of Sewers, 215 Montague Street, Borough of Brooklyn.

L. H. POUNDS, President.  
Dated, November 4, 1915. n6,18  
See General Instructions to Bidders on last page, last column, of the "City Record."

SEALED BIDS OR ESTIMATES WILL BE received by the President of Borough of Brooklyn at Room No. 2, Borough Hall, until 11 o'clock A. M. on

**THURSDAY, NOVEMBER 18, 1915.**  
FOR FURNISHING AND DELIVERING 200 TONS OF PAVING PITCH, TO BE DELIVERED AS FOLLOWS:

100 tons to Corporation Yard, Wallabout Basin, foot of Hewes St.  
40 tons to Municipal Asphalt Plant, 7th St. Basin, Gowanus Canal.

30 tons to Corporation Yard, N. 8th St. and Havemeyer St.

30 tons to Corporation Yard, DeKalb Ave., near Irving Ave.

Time for completion of contract, on or before Dec. 31, 1915.

Security required, 30% of the amount for which the contract is awarded.

The bidder will state the price of each item or article contained in the specifications or schedules herein contained or hereto annexed, per ton, or other unit of measure, by which the bids will be tested.

Delivery will be required to be made at the time and in the manner and in such quantities as may be directed.

Blank forms and further information may be obtained and the plans and drawings may be seen at the office of the Bureau of Highways, the Borough of Brooklyn, Room 502, No. 50 Court Street, Brooklyn.

L. H. POUNDS, President.  
Dated, Nov. 3, 1915. n6,18  
See General Instructions to Bidders on last page, last column, of the "City Record."

SEALED BIDS OR ESTIMATES WILL BE received by the President of Borough of Brooklyn at Room No. 2, Borough Hall, until 11 o'clock A. M. on

**THURSDAY, NOVEMBER 11, 1915.**  
FOR FURNISHING AND DELIVERING 3,300,000 POUNDS ANTHRACITE COAL TO

#### THE VARIOUS PUBLIC BUILDINGS COURTS AND BATHS IN THE BOROUGH OF BROOKLYN FOR THE YEAR 1915.

The time allowed for the delivery of the articles and full performance of the contract will be December 31, 1915.

The amount of security required will be thirty per cent. (30%) of the total amount for which the contract is awarded.

The bidder will state the price of each item or article contained in the specifications or schedules herein contained or hereto annexed, per thousand pounds, by which the bids will be tested.

The bids will be compared and the contract awarded at a lump or aggregate sum.

Delivery will be required to be made at the time and in the manner and in such quantities as may be directed.

Blank forms and further information may be obtained and the plans and drawings may be seen at the office of the Bureau of Public Buildings and Offices, the Borough of Brooklyn, Room No. 1003, No. 50 Court Street, Brooklyn.

L. H. POUNDS, President.  
Dated, Oct. 25, 1915. o29,n11  
See General Instructions to Bidders on last page, last column, of the "City Record."

#### BOROUGH OF THE BRONX.

##### Proposals.

SEALED BIDS OR ESTIMATES WILL BE received by the President of the Borough of The Bronx, at his office, Municipal Building, Crotona Park, 177th St. and 3rd Ave., until 10.30 a. m., on

**TUESDAY, NOVEMBER 16, 1915.**  
NO. 1. FOR FURNISHING AND DELIVERING 2,500 CUBIC YARDS OF GRITS.

The time allowed for the performance of the contract is as directed during the year 1915.

The amount of security for the performance of the contract shall be thirty (30) per cent of the total amount for which the contract is awarded.

NO. 2. FOR REPAIRING ASPHALT BLOCK PAVEMENT AND SETTING CURB, WHERE NECESSARY, TOGETHER WITH ALL WORK INCIDENTAL THERETO, IN THE BOROUGH OF THE BRONX.

The Engineer's estimate of the work is as follows:

200 square yards of completed asphalt block pavement, including asphalt pitch filler, mortar bed and concrete foundation.

2,000 square yards of completed asphalt block pavement, including asphalt pitch filler and mortar bed on present foundation.

The time allowed for doing and completing the work will be by or before December 31, 1915.

The security required will be one thousand, eight hundred (\$1,800) dollars.

Blank forms of bids or estimates upon which bids must be made can be obtained upon application therefor, the specifications may be seen and other information obtained at said office.

DOUGLAS MATHEWSON, President.  
n4,16  
See General Instructions to Bidders on last page, last column, of the "City Record."

SEALED BIDS OR ESTIMATES WILL BE received by the President of the Borough of The Bronx, at his office, Municipal Building, Crotona Park, 177th St. and 3rd Ave., until 10.30 a. m., on

**THURSDAY, NOVEMBER 11, 1915.**  
NO. 1. FOR PAVING WITH BITUMINOUS CONCRETE ON A CEMENT CONCRETE FOUNDATION THE ROADWAY OF TIEROUT AVENUE, FROM EAST 188TH STREET TO FORDHAM ROAD, ADJUSTING CURB WHERE NECESSARY, TOGETHER WITH ALL WORK INCIDENTAL THERETO. (PRELIMINARY PAVEMENT.)

The Engineer's estimate of the work is as follows:  
1,440 Square Yards of Bituminous Concrete Pavement, and keeping the pavement in repair for five years from date of acceptance.

162 Cubic Yards of Class B Concrete.

500 Linear Feet of Curbstone, adjusted.

The time allowed for the full completion of the work herein described will be 25 consecutive working days.

The amount of security required will be Nine hundred Dollars (\$900).

NO. 2. FOR CONSTRUCTING SEWERS AND APPURTENANCES IN STARLING AVENUE, BETWEEN OLMSTEAD AVENUE AND UNIONPORT ROAD; UNIONPORT ROAD, BETWEEN STARLING AVENUE AND MCGRAW AVENUE; MCGRAW AVENUE, BETWEEN UNIONPORT ROAD AND PUGSLEY AVENUE, TOGETHER WITH ALL WORK INCIDENTAL THERETO.

The Engineer's estimate of the work is as follows:

208 Linear Feet of Pipe Sewer, 20-inch.

527 Linear Feet of Pipe Sewer, 18-inch.

6 Linear Feet of Pipe Sewer, 15-inch.

208 Linear Feet of Pipe Sewer, 12-inch.

22 Linear Feet of Basin Connection.

50 Linear Feet of Vitrified Pipe Drains, 12-inch to 24-inch.

108 Spurs for House Connections.

10 Manholes.

1 Receiving Basin, Type B.

300 Cubic Yards of Rock Excavation.

40 Cubic Yards of Class C Concrete.

1,000 feet (B. M.) of Timber Sheeting.

The time allowed for the full completion of the work herein described will be 120 consecutive working days.

The amount of security required will be Three Thousand Dollars (\$3,000).

Blank forms of bids or estimates upon which bids must be made can be obtained upon application therefor, the plans and specifications may be seen and other information obtained at said office.

DOUGLAS MATHEWSON, President.  
o29,n11  
See General Instructions to Bidders on last page, last column, of the "City Record."

#### DEPARTMENT OF CORRECTION.

##### Proposals.

SEALED BIDS OR ESTIMATES WILL BE received by the Commissioner of Correction at Municipal Building, Manhattan, until 11 o'clock a. m., on

**TUESDAY, NOVEMBER 16, 1915.**  
FURNISHING AND DELIVERING POULTRY, ETC. FOR THANKSGIVING AND CHRISTMAS.

The time for the delivery of the articles, materials and supplies and the performance of the contract is as stated in the schedules.

The amount of security required is thirty (30) per cent. of the amount of the bid or estimate.

The bidder will state the price for each item or article contained in the specifications or schedules herein contained or hereto annexed, per pound, ton, dozen, gallon yard or other unit of measure, by which the bids will be tested.

The extensions must be made and footed up, as the bids will be read from the totals and awards made to the lowest bidder on each item.

Bids must be submitted in duplicate, each in a separate envelope. No bid will be accepted unless this provision is complied with.

Delivery will be required to be made at the time and in the manner and in such quantities as may be directed.

Blank forms and further information may be obtained at the office of the Department of Correction, the Borough of Manhattan, Municipal Building, New York City.

KATHERINE BEMENT DAVIS, Commissioner.  
Nov. 5, 1915. n5,16  
See General Instructions to Bidders on last page, last column, of the "City Record."

SEALED BIDS OR ESTIMATES WILL BE received by the Commissioner of Correction at Municipal Building, Manhattan, until 11 o'clock a. m., on

**MONDAY, NOVEMBER 15, 1915.**  
FURNISHING AND DELIVERING PRISONERS' UNIFORM CLOTH AND DRY GOODS.

The time for the delivery of the articles, materials and supplies and the performance of the contract is by or before December 30, 1915.

The amount of security required is thirty (30) per cent. of the amount of the bid or estimate.

The bidder will state the price for each item or article contained in the specifications or schedules herein contained or hereto annexed, per pound, ton, dozen, gallon, yard or other unit of measure, by which the bids will be tested.

The extensions must be made and footed up, as the bids will be read from the totals and awards made to the lowest bidder on each item.

Bids must be submitted in duplicate, each in a separate envelope. No bid will be accepted unless this provision is complied with.

Delivery will be required to be made at the time and in the manner and in such quantities as may be directed.

Blank forms and further information may be obtained at the office of the Department of Correction, the Borough of Manhattan, Municipal Building, New York City.

KATHERINE BEMENT DAVIS, Commissioner.  
November 1, 1915. n3,15  
See General Instructions to Bidders on last page, last column, of the "City Record."

SEALED BIDS OR ESTIMATES WILL BE received by the Commissioner of Correction at Municipal Building, Manhattan, until 11 o'clock a. m., on

**THURSDAY, NOVEMBER 11, 1915.**  
FURNISHING AND DELIVERING 130,000 POUNDS BEEF (CARCASSES).

The time for the delivery of the articles, materials and supplies and the performance of the contract is by or before December 31, 1915.

The amount of security required is thirty (30) per cent. of the amount of the bid or estimate.

The bidder will state the price of each item or article contained in the specifications or schedules herein contained or hereto annexed, per pound, ton, dozen, gallon, yard or other unit of measure by which the bids will be tested.

The extensions must be made and footed up, as the bids will be read from the totals and awards made to the lowest bidder on each item.

Bids must be submitted in duplicate each in a separate envelope. No bid will be accepted unless this provision is complied with.

Delivery will be required to be made at the time and in the manner and in such quantities as may be directed.

Blank forms and further information may be obtained at the office of the Department of Correction, the Borough of Manhattan, Municipal Building, New York City.

KATHERINE BEMENT DAVIS, Commissioner.  
Oct. 30, 1915. o30,n11  
See General Instructions to Bidders on last page, last column, of the "City Record."

#### BOARD OF ESTIMATE AND APPORTIONMENT.

##### Notice of Public Hearing.

##### FRANCHISE MATTERS.

NOTICE IS HEREBY GIVEN THAT THE public hearing, in order that this Board may determine whether, in its opinion, certain electrical conductors, Jerome Avenue between River Avenue and Woodlawn Road, Borough of The Bronx, should be removed and placed underground, which hearing was, by resolution adopted October 1, 1915, fixed for October 8, 1915, and on that date continued until November 5, 1915, was, on the latter date, continued until Friday, November 19, 1915, at ten o'clock A. M., in Room 16, City Hall, Borough of Manhattan.

All persons or corporations interested will be afforded an opportunity to appear and be heard at said time and place.

JAMES D. MCGANN, Assistant Secretary, Room 1307, Municipal Building, Borough of Manhattan. Telephone, 4560 Worth.  
Dated November 5, 1915. n8,19

PUBLIC NOTICE IS HEREBY GIVEN PURSUANT to law that at a meeting of the Board of Estimate and Apportionment, held Oct. 22, 1915, the following petition was received:

TO THE HONORABLE BOARD OF ESTIMATE AND APPORTIONMENT OF THE CITY OF NEW YORK.

The amended and supplemental petition of the New York Motor Bus Company, Inc., respectfully shows:

FIRST: That your petitioner is a corporation duly organized under the provisions of Chapter 142 of the laws of 1854, "An act to regulate stage coaches in the City of New York and to provide for the formation of companies to operate the same," and its articles of association were duly filed in the office of the Clerk of the County of New York, pursuant to the provisions of law therefor, on the 18th day of December, 1912.

SECOND: That for the purpose of establishing, maintaining and operating truck, stage and omnibus routes for public use in the conveyance and transportation of persons and property, your petitioner desires to obtain from your Honorable Board and hereby respectfully applies for a grant of the right, privilege and franchise for the establishment, maintenance and operation by your petitioner of truck, stage and omnibus routes for public use in the conveyance and transportation of persons and property, for compensation, in, upon and along and over the surface of streets, avenues, highways, bridges, approaches and public places, in the Borough of Manhattan, of the City of New York, of which the following is a description, to wit:

Beginning in 14th Street at Union Square; thence along 14th Street to Irving Place; thence along Irving Place to 20th Street; thence east along 20th Street to Gramercy Park East; also west along 20th Street to Gramercy Park West; thence north along both Gramercy Park East and Gramercy Park West to 21st Street; thence east along 21st Street from Gramercy Park West, and west along 21st Street from Gramercy Park East to Lexington Avenue; thence along Lexington Avenue to 23d Street; thence along 23d Street to Madison Avenue; thence along Madison Avenue to 40th Street; thence along both 39th and 40th Streets from Madison Avenue to Park Avenue; thence along Park Avenue to 42d Street; thence along 42d Street to Vanderbilt Avenue; thence along Vanderbilt Avenue to 45th Street; thence along 45th Street

to Park Avenue, and also upon a viaduct proposed to be constructed in Park Avenue for the purpose of connecting the roadway of Park Avenue at about 40th Street with the elevated roadway on the southerly side of the Grand Central Station; thence along said viaduct to said elevated roadway; on the southerly side of the Grand Central Station; thence along the elevated roadway on the southerly and on the westerly sides of the Grand Central Station to 45th Street; thence along 45th Street to Park Avenue; thence along Park Avenue to 96th Street. Beginning in Park Avenue at 40th Street, thence along Park Avenue to 42d Street; thence along 42d Street to Lexington Avenue; thence along Lexington Avenue to 46th Street; thence along 46th Street to Park Avenue.

BEGINNING in 14th Street at Union Square; thence along 14th Street to 7th Avenue; thence along 7th Avenue to Longacre Square and Broadway; thence along Longacre Square and along Broadway to Columbus Circle; thence along Columbus Circle on each side thereof to Broadway; thence along Broadway to its intersection with 72d Street and Amsterdam Avenue. Beginning in Central Park West at Columbus Circle; thence along Central Park West to 72d Street; thence along 72d Street to its intersection with Broadway or Amsterdam Avenue; thence along Amsterdam Avenue to 86th Street; thence along 86th Street to West End Avenue; thence along West End Avenue to Broadway; thence along Broadway to St. Nicholas Avenue; thence along St. Nicholas Avenue to its intersection with Wadsworth Avenue or 193d Street; thence along Wadsworth Avenue or 193d Street to 192d Street; thence along 192d Street to St. Nicholas Avenue. Beginning in Seventh Avenue at Longacre Square; thence along Seventh Avenue to 57th Street; thence along 57th Street to Broadway.

BEGINNING at the intersection of Madison Avenue and 31st Street; thence along 31st Street to 8th Avenue; thence along 8th Avenue to 33d Street; thence along 33d Street to Madison Avenue. Beginning at the intersection of Broadway and 39th Street; thence along Broadway to 7th Avenue, or Longacre Square. Beginning at the intersection of 6th Avenue and 31st Street; thence along 6th Avenue to 31st Street; thence along 31st Street to 33d Street.

BEGINNING at the intersections of Broadway with 46th and 47th Streets; thence along both 46th and 47th Streets to their intersections with Park Avenue.

BEGINNING in 65th Street at its intersection with Park Avenue; thence along 65th Street to and across 5th Avenue to Transverse Road No. 1 through Central Park; thence along said Transverse Road to Central Park West at 66th Street; thence along 66th Street to Broadway. Also beginning at the intersection of Park Avenue and 64th Street; thence along 64th Street to Madison Avenue; thence along Madison Avenue to 65th Street.

BEGINNING at the intersection of Avenue A and 79th Street; thence along Avenue A to 80th Street; thence along 80th Street to East End Avenue; thence along East End Avenue to 79th Street; thence along 79th Street to and across 5th Avenue to Transverse Road No. 2 through Central Park; thence along said Transverse Road to Central Park West at 81st Street; thence along Central Park West to 77th Street; thence along 77th Street to Columbus Avenue; thence along Columbus Avenue to 79th Street; thence along 79th Street to West End Avenue; thence along West End Avenue to 80th Street; thence along 80th Street to Broadway; thence along Broadway to 79th Street.

BEGINNING in 96th Street, at its intersection with Park Avenue; thence along 96th Street to 5th Avenue; thence along 5th Avenue to Transverse Road No. 4 through Central Park at 97th Street; thence along said Transverse Road to Central Park West; thence along Central Park West to 96th Street; thence along 96th Street to West End Avenue.

BEGINNING in 110th Street at its intersection with Broadway; thence along 110th Street to 8th Avenue and around the Circle at the intersection of 8th Avenue and 110th Street.

BEGINNING at the intersection of Morningside Drive and 119th Street; thence along 119th Street to Amsterdam Avenue; thence along Amsterdam Avenue to 120th Street; thence along 120th Street to Morningside Drive; thence along Morningside Drive to 116th Street; thence along 116th Street to Claremont Avenue; thence along Claremont Avenue to 120th Street; thence along 120th Street to Broadway.

BEGINNING in Manhattan Avenue at its intersection with 110th Street; thence along Manhattan Avenue to Morningside Avenue (Morningside Park East); thence along Morningside Avenue or Morningside Park East to Convent Avenue; thence along Convent Avenue to St. Nicholas Avenue; thence along St. Nicholas Avenue to its intersection with Broadway.

BEGINNING in Manhattan Street at or near the terminal of the 130th Street Ferry to Fort Lee; thence along Manhattan Street to 125th Street; thence along 125th Street to Park Avenue; thence along Park Avenue to 127th Street.

BEGINNING in 155th Street at its intersection with Broadway; thence along 155th Street and along the viaduct in 155th Street to a point on said viaduct over the station of the elevated railroad at the intersection of 155th Street and 8th Avenue.

BEGINNING in Fort Washington Avenue at its intersection with Broadway; thence along Fort Washington Avenue to 181st Street; thence along 181st Street to St. Nicholas Avenue.

Also Union Square West and Union Square East from their intersections with 14th Street to their intersections with 17th Street.

Fifteenth and 16th Streets from their intersections with Irving Place to their intersections with Union Square East.

Seventeenth Street from its intersection with Irving Place to its intersection with Broadway.

Forty-first, 42d and 48th Streets from their intersections with Broadway to their intersections with 7th Avenue.

Fifty-seventh and 58th Streets from their intersections with Broadway to their intersections with 8th Avenue and 8th Avenue from its intersection with 57th Street to Columbus Circle.

One hundred and sixty-seventh Street from Broadway to St. Nicholas Avenue.

All of the above described routes to be operated in conjunction with one another according to such authority as may be hereafter acquired.

This petition is filed in accordance with the recommendations of your Franchise Committee, dated October 15, 1915, and is an amendment to and supplemental to the various petitions heretofore filed with your Honorable Board under date of December 19, 1912, January 6, 1913, and June 6, 1913, upon which public hearings have been duly held.



It is proposed to operate at least one hundred and fifty (150) vehicles.

Dated New York, October 18, 1915.  
NEW YORK MOTOR BUS CO., Inc., by  
ROLAND R. CONKLIN, President.

Seal.  
Attest: HAYDOCK H. MILLER, Secretary.  
STATE OF NEW YORK, County of New York, ss.:  
ROLAND R. CONKLIN, being first duly sworn,  
says that he resides at Huntington, Long Island,  
New York, and that he is the President of New  
York Motor Bus Company, Inc., the petitioner  
herein, a corporation created under the laws of  
the State of New York; that he has read the  
foregoing petition and that the same is true to  
the knowledge of deponent, except as to the  
matters therein stated to be alleged upon infor-  
mation and belief, and that as to those matters  
he believes it to be true.

Deponent further says that the reason why this  
verification is not made by the petitioner is that  
it is a corporation; that this deponent is an of-  
ficer of the same, to wit, President, and that the  
grounds of his belief as to all matters not there-  
in stated upon his knowledge are as follows:  
statements made to him by certain officers or  
agents of the petitioner.

ROLAND R. CONKLIN (L. S.).

Sworn to before me this 18 day of October,  
1915.

C. R. FLYNN, Notary Public, New York  
County No. 1158, New York Register No.  
6141. Comm. Expires March 30, 1916.

[SEAL.]  
—and the following resolutions were thereupon  
adopted:

Whereas, the foregoing petition from the  
New York Motor Bus Co., Inc., dated October  
18, 1915, was presented to the Board of Es-  
timate and Apportionment at a meeting held  
October 22, 1915.

Resolved, that in pursuance of law this Board  
sets Friday, the nineteenth day of November, 1915,  
at ten o'clock in the forenoon and Room 16 in the  
City Hall, Borough of Manhattan, as the time  
and place when and where such petition shall be  
first considered, and a public hearing be had  
thereon, at which citizens shall be entitled to  
appear and be heard; and be it further

Resolved, that the Secretary is directed to  
cause such petition and these resolutions to be  
published for at least twice in two daily news-  
papers in the City of New York, to be designated  
by the Mayor, and for at least ten (10) days in  
the "City Record" immediately prior to such  
date of public hearing. The expense of such  
publication to be borne by the petitioner.

JAMES D. MCGANN, Assistant Secretary,  
Room 1307, Municipal Bldg. Tel., 4560 Worth.  
New York, October 22, 1915. n8,19

PUBLIC NOTICE IS HEREBY GIVEN PUR-  
suant to law that at a meeting of the Board  
of Estimate and Apportionment, held Oct. 8,  
1915, the following petition was received:  
To the Honorable Board of Estimate and Apportion-  
ment of the City of New York.

GENTLEMEN:  
The Great Eastern Telephone Company hereby  
makes application to your Honorable Board for a  
franchise or privilege to do a telephone business  
in the City of New York, and respectfully shows  
as follows:

That the Company was incorporated under the  
Telephone and Telegraph section of the Trans-  
portation Corporations Law of the State of New  
York on October 9, 1905, for the purpose of  
doing a telephone business, with an authorized  
capital stock of one million dollars.

That at a special meeting of the Stockholders  
called for that purpose on April 5, 1909, the  
Stockholders authorized an increase of the capital  
stock to fifty million dollars; and that on  
July 6, 1910, the owners of more than two-thirds  
of the capital stock of the Company, then out-  
standing, consented in writing to the execution  
of a trust deed to secure an issue of fifty million  
dollars of 5%, 20-year Convertible Gold Bonds.

That the stockholders of this Company, relying  
upon the validity of a franchise granted to the  
New York Electric Lines Company in 1883, as  
determined in the Court of Appeals (188 New  
York, 523), entered into contractual relations  
with said Company, and has spent more than half  
a million dollars in an earnest effort to establish  
a modern system of telephony in this city at  
reasonable rates; but that said franchise has  
now been declared void by the United States  
Supreme Court, and we respectfully urge that  
good faith with our Stockholders, and with more  
than one hundred thousand subscribers who  
have contracted for our service, prompts us to  
petition this Honorable Board for a new fran-  
chise under which we may accord the relief here-  
tofore attempted.

That this Company, in order to test the public  
demand for telephone competition, and establish  
a basis for its business activities, instituted a  
partial canvass for subscribers some time since,  
which resulted in 107,000 contracts for its  
service, secured in four and one-half months,  
demonstrating the fact that at least a million  
subscribers could be secured within the City of  
New York at reasonable rates.

That the Company owns certain valuable tele-  
phone inventions and has contracted for the use  
of others, which will enable it to install a strictly  
modern telephone system, with the highest ef-  
ficiency in articulation, absolutely private, and  
several times as rapid as the present manual sys-  
tem, which it is able to maintain and operate at  
rates greatly below prevailing prices.

That, mindful of the policy of the City Govern-  
ment to secure local transportation at a mini-  
mum cost, as evidenced by the favorable con-  
ditions under which our rapid transit system is  
now in process of construction, this Company  
volunteers to meet all conditions now imposed  
upon other telegraph and telephone companies  
and limit the charges it may demand for its  
business service to from two cents to four cents  
per message, according to the number of mes-  
sages contracted for, subject to a discount of  
not less than 10% for prompt payment, with no  
extra charge for interborough messages.

That it will establish an unlimited Residential  
rate of four dollars per month for a private line;  
three dollars per month for a 2-party line; two  
dollars per month for a 4-party line, with no  
extra charge for interborough messages; and a  
rate of one dollar per month for an unlimited  
residential service within zones, where several  
subscribers are served by a single circuit.

That it will establish a Pay Station rate of  
five cents per message, irrespective of borough  
boundary lines, applicable to all parts of the  
City.

That in addition to the Commercial, Residential  
and Pay Station rates above recited, the Com-  
pany will handle the official business of the City  
of New York, as fast as its lines may be ex-  
tended, at a flat rate of one cent per message,  
irrespective of borough boundary lines or dis-  
tances within the City.

That these rates are offered with the under-  
standing that the Company shall pay for its sub-  
way facilities, where they now exist or where  
they may hereafter be provided, the legal annual  
rental paid by other telephone and telegraph  
companies of \$800 to \$1,000 per mile of duct  
space, in addition to the legally assessed taxes  
upon its property and franchise; but that other-  
wise no greater burdens may be imposed upon it  
than are now imposed upon other telegraph and  
telephone companies operating within the  
City.

That the rates proposed are substantially 40%  
below present prices, affording a saving to the  
public of more than \$8,000,000 a year in ex-

change service and interborough charges, based  
upon the present use of the telephone, and that  
the cheaper rates proposed will undoubtedly in-  
crease the use of the telephone, with a corre-  
sponding saving to the public.

That the rate of one cent per message to the  
City for official business is substantially 72%  
below what the City has been paying, interbor-  
ough charges considered, or a saving to the  
City of about \$205,000 a year after discounts  
have been deducted, to which should be added  
between \$600,000 and \$700,000 for subway rental  
in Manhattan and The Bronx, when the system  
shall have been completed, affording a direct  
and indirect revenue to the City of more than  
\$800,000 a year, besides the taxes levied upon its  
property and franchise.

That the same interests that control the policy  
of the Great Eastern Telephone Company have  
spent more than five hundred thousand dollars  
in the construction of telephone properties ad-  
jacent to New York City, with plants in oper-  
ation as near as Peekskill on the north, and  
Perth Amboy on the south, with right-of-way to  
the Yonkers City line on the north and from  
Philadelphia to the foot of Morgan Street on  
the North River in Jersey City.

That this entire expenditure in excess of  
\$1,000,000 in suburban construction, engineering  
plans, securing City subscribers and the effort  
to establish reasonable rates in this City, is a  
fair indication of our consistent effort to a most  
desirable solution of the telephone question.

That contracts have been executed with this  
Company insuring long-distance connections with  
at least two million independent telephones within  
talking distance of New York, at present ex-  
cluded from our markets for lack of a local in-  
dependent system with which to connect, plac-  
ing the Metropolis to a commercial disadvantage  
when compared with Philadelphia, Buffalo, St.  
Louis, and over three thousand other municipali-  
ties where competition has been established.

That there is a demand for another telephone  
system in this City is shown by the fact that  
there are now but 203,000 contracts in a popula-  
tion of 5,583,871; that with a claim of 568,000  
telephones in operation, the last directory con-  
tained but 214,761 business and 127,234 residen-  
tial listings, showing 138,995 more listings than  
contracts, and that 365,000 of the telephones  
claimed are extensions, hotel or apartment house  
instrument. That in Manhattan and The Bronx  
there is but one business listing to 20 people  
(5%) and one residential listing to 52 people,  
or about 2%. In Brooklyn and Queens there is  
one business listing to 47 people (about 2%) and  
one residential listing to 37 people (practically  
3%). Richmond has one business telephone to  
fifty-one people (2%) and one residential tele-  
phone to twenty-one of its population, or about  
5%.

That under the terms of the proposed fran-  
chise every objection to a duplicate telephone  
system is obviated. The cheaper rates place the  
telephone within the reach of substantially  
1,000,000 families and 340,000 small business  
concerns now deprived of its benefits because  
of excessive rates, while adding no burden to  
those employing the present system. As all  
service is "measured," every message diverted to  
the new system carries a proportionate reduction  
in price, so that those whose business may be  
benefited by a wider range of communication will  
find that BOTH SYSTEMS ARE CHEAPER  
THAN ONE at the present time, and that the  
subscriber who can divert one-half of his busi-  
ness to the new system will pay practically 20%  
less for both systems than he now pays for one.

That the Company will promptly accept the  
franchise, make its engineering plans conform to  
present conditions, and apply for space in the  
conduits within ninety days; begin the construc-  
tion of its system within six months from the  
allotment of space in the conduits, and complete  
at least one exchange with a capacity of at least  
ten thousand telephones within one year there-  
after, official delays and delays caused by litiga-  
tion excepted.

Your petitioner therefore requests that a day  
be set for a public hearing upon the application  
as required by law.

All of which is respectfully submitted.  
GREAT EASTERN TELEPHONE COM-  
PANY, D. A. REYNOLDS, President.

(Seal.)  
State of New York, City and County of New  
York, ss.:

On this 29th day of September, 1915, before  
me personally came D. A. Reynolds, to me known,  
who, being by me duly sworn, deposed and said  
that he resides in the City of New York, in  
County of Hudson, State of New Jersey, with  
an office at No. 2 Rector Street, City of New  
York; that he is the President of the Great  
Eastern Telephone Company, the corporation de-  
scribed in and which executed the above instru-  
ment; that he knows the seal of said corporation;  
that the corporate seal affixed to such instru-  
ment was said corporate seal; that it was affixed  
so by order of the Board of Directors of such  
corporation, and that he signed his name thereto  
by like order.

In witness whereof, I have hereunto subscribed  
my name as a Commissioner of Deeds, in and  
for the City of New York, and affixed my of-  
ficial seal hereto.

(Seal.) William J. Canary,  
Commissioner of Deeds for the City of New York,  
Residing in Kings County.

Kings Co. Clk.'s No. 123, Kings Co. Reg. No.  
6072.  
Certificate filed in New York County,  
N. Y. Co. Clk.'s No. 1019, N. Y. Reg. No. 16084.  
My com. expires Oct. 27, 1916.

—and at the meeting of Oct. 22, 1915, the follow-  
ing resolutions were adopted:

Whereas, the foregoing petition from the  
Great Eastern Telephone Co., verified Sept. 29,  
1915, was presented to the Board of Estimate  
and Apportionment at a meeting held Oct. 8,  
1915.

Resolved, that in pursuance of law this Board  
sets Friday, the 19th day of Nov., 1915, at ten  
o'clock in the forenoon and Room 16 in the City  
Hall, Borough of Manhattan, as the time and  
place when and where such petition shall be first  
considered, and a public hearing be had thereon,  
at which citizens shall be entitled to appear and  
be heard; and be it further

Resolved, that the Secretary is directed to cause  
such petition and these resolutions to be published  
for at least twice in two daily newspapers in the  
City of New York, to be designated by the Mayor,  
and for at least ten (10) days in the "City  
Record" immediately prior to such date of public  
hearing. The expense of such publication to be  
borne by the petitioner.

JAMES D. MCGANN, Assistant Secretary,  
Room 1307, Municipal Bldg. Tel., 4560 Worth.  
New York, Oct. 22, 1915. n8,19

PUBLIC NOTICE IS HEREBY GIVEN PUR-  
suant to law that at a meeting of the Board of  
Estimate and Apportionment, held Oct. 22, 1915,  
the following petition was received:  
To the Honorable Board of Estimate and Apportion-  
ment of the City of New York:

Manhattan and Queens Traction Corporation  
respectfully asks your Board to amend its fran-  
chise contract with The City of New York, dated  
October 29th, 1912, as follows:

I. Strike out that portion of Sec. 3, para-  
graph "Seventh," on page 13 of said contract,  
reading as follows:

"The Company shall complete and put in  
operation that portion of its railway herein  
authorized between the former Village of Ja-  
maica and the city line at Central Avenue

within six months after notification by the  
President of the Borough of Queens that he is  
willing to issue a permit for the construction  
of tracks on the streets involved."

—and substitute in place thereof:

The Company shall complete and put in  
operation that portion of its railway herein  
authorized between the present terminus there-  
of, at the Long Island Railroad Company's sta-  
tion, at Jamaica, and the intersection of Sutphin  
Road (Guilford Street) and Lambertville Ave-  
nue (Pacific Street), in the Borough of  
Queens, on or before the first day of August,  
1916, and the remainder of its said railway be-  
tween said intersection of Sutphin Road and  
Lambertville Avenue, and the city line at Central  
Avenue, or portions thereof, within such  
time, or times, after August 1, 1916, as may be  
directed by resolution of the Board of Es-  
timate and Apportionment of the City of New  
York.

II. Strike out the period at the end of the  
first sentence of Sec. 3, paragraph "Eighth," on  
page 14 of said contract, and add to said sen-  
tence the following words:

, except the Company may construct and op-  
erate its railway at grade across the freight  
side-track now located on Sutphin Road (Guil-  
ford Street) which leads from the main line  
of the Long Island Railroad Company to the  
warehouse of Messrs. J. & T. Adikes, in the  
Borough of Queens, under such regulations as  
may be prescribed by the Public Service Com-  
mission of the State of New York for the  
First District.

Dated, New York, October 19th, 1915.

MANHATTAN AND QUEENS TRACTION  
CORPORATION, BY ROBERT S. SLOAN, Presi-  
dent.

Attest: GEORGE J. JOHNSTONE, Assistant Sec.  
retary.

(Seal.)  
State of New York, County of New York, ss.:

Robert S. Sloan, being duly sworn, deposes  
and says: That he is the President of Man-  
hattan and Queens Traction Corporation, the  
petitioner described in the foregoing petition;  
that he has read the said petition and knows the  
contents thereof, and that the same is true of  
his own knowledge, except as to the matters  
therein stated to be alleged on information and  
belief, and that as to those matters he believes  
it to be true. The reason this verification is  
made by deponent is that said petitioner is a  
corporation.

ROBERT S. SLOAN.

Sworn to before me this 19th day of October,  
1915.

EDNA A. STOKES, Notary Public, Kings  
County, No. 331. Kings Register No. 7121.  
Certificate filed in New York County No. 261.  
New York Register No. 7278.

—and the following resolutions were thereupon  
adopted:

Whereas, the foregoing petition from the Man-  
hattan and Queens Traction Corporation, dated  
Oct. 19, 1915, was presented to the Board of  
Estimate and Apportionment at a meeting held  
Oct. 22, 1915.

Resolved, that in pursuance of law this Board  
sets Friday, the 19th day of November, 1915,  
at ten o'clock in the forenoon and Room 16 in the  
City Hall, Borough of Manhattan, as the time  
and place when and where such petition shall be  
first considered, and a public hearing be had  
thereon, at which citizens shall be entitled to  
appear and be heard; and be it further

Resolved, that the Secretary is directed to  
cause such petition and these resolutions to be  
published for at least twice in two daily news-  
papers in the City of New York, to be designated  
by the Mayor, and for at least ten (10) days in  
the "City Record" immediately prior to such  
date of public hearing. The expense of such  
publication to be borne by the petitioner.

JAMES D. MCGANN, Assistant Secretary,  
Room 1307, Municipal Bldg. Tel., 4560 Worth.  
New York, Oct. 22, 1915. n8,19

PUBLIC NOTICE IS HEREBY GIVEN THAT  
at the meeting of the Board of Estimate and  
Apportionment held this day the following res-  
olutions were adopted:

Whereas, The Seaboard Refrigeration Com-  
pany has, by a petition verified April 17, 1915,  
made application to this Board for a modifica-  
tion of the terms and conditions of the contract  
dated June 22, 1906, granting said Company a  
franchise for the construction, maintenance and  
operation of a conduit system under and along  
Surf Avenue, Neptune Avenue, West 8th, 12th  
and 21st Streets, Borough of Brooklyn, for the  
distribution of refrigeration to consumers, as  
amended by contracts dated December 20, 1907,  
and October 21, 1913; and

Whereas, Sections 72, 73 and 74 of the  
Greater New York Charter, as amended by  
Chapters 629 and 630 of the Laws of 1905, and  
Chapter 467 of the Laws of 1914, provide for  
the manner and procedure of making such  
grants; and

Whereas, In pursuance of such laws, this  
Board adopted a resolution on April 30, 1915,  
fixing the date for public hearing thereon as  
May 28, 1915, at which citizens were entitled  
to appear and be heard, and publication was had  
for at least two (2) days in "The Globe" and  
"Brooklyn Daily Eagle," newspapers designated  
by the Mayor, and in the City Record for ten  
(10) days immediately prior to the date of  
hearing, and the public hearing was duly held  
on such day; and

Whereas, This Board has made inquiry as to  
the proposed modification and amendment of  
said contract of June 22, 1906, as amended by  
said contracts of December 20, 1907, and Oc-  
tober 21, 1913; now, therefore, it is

Resolved, That the following form of the res-  
olution for the consent or right applied for by  
the Seaboard Refrigeration Company, containing  
the form of proposed contract for the grant of  
such right, be hereby introduced and entered  
in the minutes of this Board, as follows, to wit:

Resolved, That the Board of Estimate and  
Apportionment hereby consents to certain modi-  
fications in the terms and conditions of the said  
contract of June 22, 1906, as amended by said  
contracts of December 20, 1907, and October 21,  
1913, such modified terms and conditions being  
fully set forth and described in the following  
form of proposed contract for the grant thereof,  
embodying such terms and conditions as modify  
or alter said contracts of June 22, 1906, as  
amended by said contracts of December 20,  
1907, and October 21, 1913, which said contract  
of June 22, 1906, otherwise remains unchanged  
as to all the other terms and conditions ex-  
pressed therein, and that the Mayor of the City  
of New York be and he hereby is authorized  
to execute and deliver such contract in the  
name and on behalf of The City of New York,  
as follows, to wit:

PROPOSED FORM OF CONTRACT.

THIS CONTRACT, made and executed in du-  
plicate this day of , 1915, by and  
between THE CITY OF NEW YORK (hereinafter  
called the City), party of the first part, by the  
Mayor of said City, acting for and in the name  
of said City, under and in pursuance of the au-  
thority of the Board of Estimate and Apportion-  
ment of said City, and the SEABOARD RE-  
FRIGERATION COMPANY (hereinafter called the  
Company), party of the second part, witnesseth:  
WHEREAS, Pursuant to resolution adopted by  
the Board June 15, 1906, approved by the Mayor  
June 22, 1906, the City, under date of June 22,  
1906, entered into a contract with the Company,  
granting it the franchise, right and privilege of  
constructing, maintaining and operating a con-

duit line, with the necessary branches and con-  
nections therefrom, under and along certain  
streets in the Borough of Brooklyn, for the sole  
purpose of supplying refrigeration to consumers  
upon certain terms and conditions therein fully  
set forth; and

WHEREAS, By resolution adopted by the Board  
September 14, 1906, approved by the Mayor Sep-  
tember 19, 1906; by resolution adopted by the  
Board November 9, 1906, approved by the  
Mayor November 13, 1906; by resolution adopted  
by the Board April 26, 1907, approved by the  
Mayor May 1, 1907; and by resolution adopted  
by the Board May 10, 1907, approved by the  
Mayor May 14, 1907, the said contract of June  
22, 1906, was amended by extending the time  
within which the Company might make the  
initial payment and security deposit, as required  
by section 2, Third and Twenty-second, of said  
contract; and

WHEREAS, Pursuant to a resolution adopted  
by the Board December 13, 1907, approved by  
the Mayor December 18, 1907, the City, under  
date of December 20, 1907, entered into a con-  
tract with the Company, further amending the  
said contract of June 22, 1906, by extending  
the term of grant as specified in section 2, First,  
reducing the initial and annual payments named  
in section 2, Third, reducing the security deposit  
named in section 2, Twenty-second, and extend-  
ing the time for the completion of the conduit  
system as specified in section 2, Seventh, of  
said contract; and

WHEREAS, By resolution adopted by the Board  
January 31, 1908, approved by the Mayor Feb-  
ruary 3, 1908, the said contract of June 22,  
1906, was again amended by further extending  
the time within which the Company might make  
the initial payment and security deposit, as re-  
quired by section 2, Third and Twenty-second,  
of said contract; and

WHEREAS, By resolution adopted by the Board  
May 1, 1908, approved by the Mayor May 8,  
1908, said contract of June 22, 1906, was again  
amended by further extending the time within  
which the Company might make the security  
deposit as required by section 2, Twenty-second,  
of said contract; and

WHEREAS, Pursuant to resolution adopted by  
the Board September 25, 1913, approved by the  
Mayor September 30, 1913, the City, under date  
of October 21, 1913, entered into a contract with  
the Company, again modifying the said contract  
of June 22, 1906, by further extending the time  
for the completion of the conduit system, as  
specified by section 2, Seventh, of said con-  
tract; and

WHEREAS, The Company has now, by a peti-  
tion verified April 17, 1915, applied to the  
Board for a further modification of the said  
contract of June 22, 1906, by again reducing  
the annual payments and changing or amending  
various other of the terms and conditions named  
in said contract;

Now, THEREFORE, in consideration of the sum  
of fifty dollars (\$50), to be paid by the Com-  
pany to the City on or before December 1,  
1915, and of the mutual covenants herein con-  
tained, the parties hereto do hereby covenant  
and agree as follows:

SECTION 1. The first clause of section 2,  
First, of said contract, as heretofore amended,  
is hereby amended to read as follows:

"First—The said franchise, right and privi-  
lege to lay one conduit line in each of the  
streets, avenues or highways and between the  
limits as hereinbefore described, and the  
franchise, right and privilege to maintain and  
operate the same, shall be held and enjoyed  
by the said Company, its lessees or successors  
for the term of twenty-four (24) years from  
June 22, 1906, the date of the signing of this  
contract by the Mayor, with the privilege of  
renewal of said grant for a further period of  
ten (10) years upon a fair revaluation of said  
franchise, right and privilege."

The third, fourth and fifth paragraphs of Sec-  
tion 2, Third, of said contract, as heretofore  
amended, are hereby stricken out and the fol-  
lowing substituted therefor:

"2. From January 6, 1908, to and including  
January 5, 1913, the annual sum of two hun-  
dred and fifty dollars (\$250);

"From January 6, 1913, to and including  
July 5, 1915, the annual sum of seven hundred  
and fifty dollars (\$750);

"From July 6, 1915, to and including July 5,  
1920, an annual sum which shall be equal  
to two (2) per cent. of its gross annual re-  
ceipts and which shall not be less than two  
hundred and fifty dollars (\$250);

"From July 6, 1920, to and including July  
5, 1925, an annual sum which shall be equal  
to three (3) per cent. of its gross annual re-  
ceipts and which shall not be less than five  
hundred dollars (\$500);

"From July 6, 1925, to and including June  
22, 1930, an annual sum which shall be equal  
to three (3) per cent. of its gross annual re-  
ceipts and which shall not be less than seven  
hundred and fifty dollars (\$750)."

Section 2, Seventh, of said contract, as hereto-  
fore amended, is hereby amended to read as  
follows:

"Seventh—If the conduit line as herein de-  
scribed shall not be constructed and in actual  
operation in all the streets and avenues and  
upon all the routes herein described on May  
1, 1917, all rights hereby given shall be there-  
upon forthwith and immediately forfeited,  
without judicial or other proceedings, unless at  
least fifty (50) per cent. of the conduit line  
shall then be constructed and in operation,  
when in such case the forfeiture shall affect  
only the Company's rights, privileges and  
franchises on such portion of the conduit line  
hereby authorized as may be unconstructed  
on the said date."

Section 2, Eleventh, of said contract is hereby  
stricken out and the following substituted there-  
for:

"Eleventh—The Company shall cause a test  
to be made of the pipes to be contained within  
the conduit hereby authorized, whenever re-  
quired by and under the provisions of the  
Commissioner of Water Supply, Gas and Elec-  
tricity. The conditions of such test shall be  
as follows:

"(a) If the test be made in the foundry  
where the pipes are manufactured, such pipes  
will be subjected to a pressure of three hun-  
dred (300) pounds per square inch.

"(b) If the test be made in the field, of  
pipes in use or ready for use, such pipes shall  
be subjected to a pressure of two hundred  
(200) pounds per square inch.

"A certificate showing that such test has  
been made without injury to the pipes shall  
be executed by an officer of the Company,  
endorsed by the Commissioner of Water Sup-  
ply, Gas and Electricity and filed with the  
Board."

The first paragraph of Section 2, Twelfth,  
of said contract is hereby stricken out, and the  
following substituted therefor:

"Twelfth—The Company shall not charge  
consumers more than the following rates:

"Four (4) cents per month per cubic foot for  
boxes of not over five hundred (500) cubic  
feet.

"Two (2) cents per month per cubic foot for  
boxes of over five hundred (500) cubic  
feet, but less than fifteen hundred (1,500  
cubic feet.

"One (1) cent per month per cubic foot for  
boxes of fifteen hundred (1,500) cubic feet  
and over.

"These rates shall not apply to boxes located  
above the first floor of any building."



"During the term of this contract, the Board shall have absolute power to regulate the minimum and maximum rates, provided that such rates shall be reasonable and fair."

Section 2, Seventeenth, of said contract, is hereby amended to read as follows:

"Seventeenth—If the Company has in position a conduit or pipe line in streets or avenues other than those herein described, then the Company shall remove such conduit or pipe line at its own expense on or before May 1, 1917. If the Company owns a conduit or pipe line in the streets or avenues herein described, such conduit or pipe line shall be deemed to be a conduit line herein authorized, but no right is hereby given to lay or construct a conduit line in addition to that which the Company already has in such streets or avenues."

Section 2, Eighteenth, of said contract is hereby amended to read as follows:

"Eighteenth—The conduit line hereby authorized shall be used only by the Company, and for no other purpose than for supplying refrigeration by the brine process, or such other process as may be consented to by the Board."

SECTION 2. It is mutually understood and agreed that, except as expressly herein provided, nothing in this contract contained shall be deemed to affect in any manner the provisions of the contract entered into between the City and the Company and dated June 22, 1906, as amended by said resolutions adopted September 14, 1906; November 9, 1906; April 26, 1907; May 10, 1907; January 31, 1908; May 1, 1908; and by said contracts dated December 20, 1907, and October 21, 1913; and the Company promises covenants and agrees on its part and behalf to conform to and abide by and perform all the terms, conditions and requirements in such contract of June 22, 1906, as modified by said resolutions and said contracts, and as further modified or altered by the provisions of this instrument.

IN WITNESS WHEREOF, the party of the first part, by its Mayor, thereunto duly authorized by the Board of Estimate and Apportionment of said City, has caused its corporate name to be hereunto signed, and the corporate seal of said City to be hereunto affixed, and the party of the second part, by its officers thereunto duly authorized, has caused its corporate name to be hereunto signed and its corporate seal to be hereunto affixed the day and year first above written.

By **THE CITY OF NEW YORK,** Mayor.

Attest: **CITY CLERK.**

By **SEABOARD REFRIGERATION COMPANY,** President.

Attest: **SECRETARY.**

(Here add acknowledgments.)

Resolved, That the results of the inquiry made by this Board as to the money value of the proposed franchise and the adequacy of the compensation proposed to be paid therefor and of the terms and conditions as specified and fully set forth in the said contract dated June 22, 1906, as amended by said contracts dated December 20, 1907, and October 21, 1913, as further amended by the foregoing form of proposed contract for the consent to such modifications and alterations;

Resolved, That these preambles and resolutions, including the said resolution for the consent of The City of New York to the modifications and alterations as applied for by the Seaboard Refrigeration Company, and the said form of a proposed contract for the grant of such franchise or right, containing said results of such inquiry, after the same shall be entered in the minutes of this Board, shall be published in full for at least fifteen (15) days immediately prior to Friday, November 19, 1915, in the City Record, together with the following notice, to wit:

NOTICE IS HEREBY GIVEN THAT the Board of Estimate and Apportionment, before authorizing any contract for the consent of the City to certain modifications and amendments in and to the terms and conditions of the said contract of June 22, 1906, as amended by said contracts dated December 20, 1907, and October 21, 1913, such modifications and amendments being fully set forth and described in the foregoing form of proposed contract for the grant of such franchise or right and before adopting any resolution authorizing such contract, will, at a meeting of said Board to be held in Room 16, City Hall, Borough of Manhattan, City of New York, on Friday, November 19, 1915, at 10 o'clock a. m., hold a public hearing thereon, at which citizens shall be entitled to appear and be heard.

Resolved, That a notice of such hearing, stating that copies of the proposed contract and resolution of consent thereto may be obtained by all those interested therein at the Bureau of Franchises, Room 1307, Municipal Building, Centre and Chambers Streets, Borough of Manhattan, shall be published at least twice, at the expense of the proposed grantee, during the ten (10) days immediately prior to Friday, November 19, 1915, in "The Globe" and "The Brooklyn Daily Eagle," the two daily newspapers in which the petition and notice of hearing thereon have been published.

JAMES D. McGANN, Assistant Secretary, Room 1307, Municipal Building. Telephone, 4560 Worth.

Dated New York, October 15, 1915. n1,19

#### NOTICES OF PUBLIC HEARINGS.

##### PUBLIC IMPROVEMENT MATTERS.

NOTICE IS HEREBY GIVEN THAT THE Board of Estimate and Apportionment of The City of New York, deeming it for the public interest so to do, proposes to change the map or plan of The City of New York so as to change the grade of Lambertville Avenue from Newark Street to New York Avenue, and change the grade of Smith Street from Brinkerhoff Avenue to Ulster Avenue, Borough of Queens, and that a meeting of said Board will be held in the Old Council Chamber, City Hall, Borough of Manhattan, City of New York, on Friday, November 19, 1915, at 10 o'clock a. m., at which such proposed change will be considered by said Board; all of which is more particularly set forth and described in the following resolutions adopted by the Board on October 29, 1915, notice of the adoption of which is hereby given, viz.:

Resolved, That the Board of Estimate and Apportionment of The City of New York, in pursuance of the provisions of Section 442 of the Greater New York Charter, as amended, deeming it for the public interest so to do, proposes to change the map or plan of The City of New York by changing the grade of Lambertville Avenue from Newark Street to New York Avenue, and changing the grade of Smith Street from Brinkerhoff Avenue to Ulster Avenue, in the Borough of Queens, City of New York, which proposed change is more particularly shown upon a map or plan bearing the signature of the President of the Borough, and dated October 28, 1915.

Resolved, That this Board consider the proposed change at a meeting of the Board to be held in the City Hall, Borough of Manhattan, City of New York, on the 19th day of November, 1915, at 10 o'clock a. m.

Resolved, That the Secretary of this Board cause these resolutions, and a notice to all persons affected thereby that the proposed change will be considered at a meeting of the Board to

be held at the aforesaid time and place, to be published in the City Record for ten days continuously, Sundays and legal holidays excepted, prior to the 19th day of November, 1915.

Dated November 6, 1915.  
JOSEPH HAAG, Secretary, Board of Estimate and Apportionment, Municipal Building. Telephone, 4560 Worth. n6,17

NOTICE IS HEREBY GIVEN THAT AT THE meeting of the Board of Estimate and Apportionment held on October 29, 1915, the Board continued until November 19, 1915, the hearing in the matter of establishing lines and grades for Jackson Avenue (Broadway) from Cemetery Lane to the City Boundary Line, Borough of Queens, City of New York, in accordance with a map or plan bearing the signature of the President of the Borough, and dated May 12, 1915. The hearing will be held in the City Hall, Borough of Manhattan, City of New York, on Friday, November 19, 1915, at 10 o'clock a. m.

Dated November 6, 1915.  
JOSEPH HAAG, Secretary, Municipal Building. Telephone, 4560 Worth. n5,16

NOTICE IS HEREBY GIVEN THAT AT THE meeting of the Board of Estimate and Apportionment held on October 29, 1915, the Board continued until November 12, 1915, the hearing on the proposed reapportionment of the cost and expense of the proceeding for acquiring title to the property required for the widening of Flatbush Avenue Extension, between Concord Street and Nassau Street, Borough of Brooklyn.

The hearing will be held in the City Hall, Borough of Manhattan, City of New York, on Friday, November 12, 1915, at 10 o'clock a. m.

The following is the proposed reapportionment of cost and expense:

District No. 1 to bear 12 1/2% of the entire cost and expense.

Comprises property designated on the maps of the Department of Taxes and Assessments for the year 1914 as Lots Nos. 9, 47 and 48, in Block No. 107; Lots Nos. 1, 2, 3, 5, 6, 7 and 9 in Block No. 108; and Lots Nos. 12, 13, 14, 15, 16, 17 and 18 in Block No. 118.

District No. 2 to bear 10% of the entire cost and expense.

Comprises the following area: Beginning at a point on the southerly line of Concord Street distant 25 feet easterly from the easterly line of Bridge Street, the said distance being measured at right angles to Bridge Street, and running thence southwardly and parallel with Bridge Street to a point distant 25 feet easterly from the easterly line of Flatbush Avenue Extension, said distance being measured at right angles to Flatbush Avenue Extension; thence southwardly and always distant 25 feet easterly from and parallel with the easterly line of Flatbush Avenue Extension to a point distant 100 feet northerly from the northerly side of DeKalb Avenue, the said distance being measured at right angles to DeKalb Avenue; thence westwardly and always distant 100 feet from and parallel with the northerly side of DeKalb Avenue to a point 25 feet westerly from the westerly side of Flatbush Avenue Extension, said distance being measured at right angles to Flatbush Avenue Extension; thence northwardly and always distant 25 feet westerly from and parallel with the westerly line of Flatbush Avenue Extension to the intersection with the southerly line of Concord Street; thence eastwardly along the southerly line of Concord Street to the point or place of beginning, excluding therefrom such land as is included in District No. 1.

District No. 3 to bear 17 1/2% of the entire cost and expense.

Comprises the following area: Beginning at a point 25 feet easterly from the easterly side of Flatbush Avenue Extension, which point is also 100 feet northerly from the northerly side of DeKalb Avenue, and running thence southwardly and always distant 25 feet easterly from and parallel with the easterly line of Flatbush Avenue Extension and Flatbush Avenue to the intersection with the prolongation of a line distant 100 feet southerly from and parallel with the southerly line of Fourth Avenue, said distance being measured at right angles to Fourth Avenue; thence westwardly along the said line parallel with Fourth Avenue, and along the prolongation of the said line to a point distant 25 feet westerly from the westerly line of Flatbush Avenue, the said distance being measured at right angles to Flatbush Avenue; thence northwardly and always distant 25 feet westerly from and parallel with the westerly line of Flatbush Avenue and Flatbush Avenue Extension to a point 100 feet northerly from the northerly side of DeKalb Avenue, said distance being measured at right angles to DeKalb Avenue; thence eastwardly along a line distant 100 feet from and parallel with the northerly side of DeKalb Avenue to the point or place of beginning.

District No. 4 to bear 10% of the entire cost and expense.

Comprises the following area: Beginning at a point in the southerly line of Concord Street distant 150 feet easterly from the easterly line of Bridge Street, the said distance being measured at right angles to Bridge Street; and running thence southwardly and parallel with Bridge Street to a point distant 150 feet easterly from the easterly line of Flatbush Avenue Extension, the said distance being measured at right angles to Flatbush Avenue Extension; thence southwardly and always distant 150 feet easterly from and parallel with the easterly lines of Flatbush Avenue Extension and Flatbush Avenue to the intersection with a line distant 100 feet southerly from and parallel with the southerly line of Hanson Place, the said distance being measured at right angles to Hanson Place; thence westwardly along the said line parallel with Hanson Place to the intersection with the prolongation of a line distant 100 feet southerly from and parallel with the southerly line of 4th Avenue, the said distance being measured at right angles to 4th Avenue; thence westwardly along the said line parallel with 4th Avenue and along the prolongation of the said line to a point distant 150 feet westerly from the westerly line of Flatbush Avenue, the said distance being measured at right angles to Flatbush Avenue; thence northwardly and always distant 150 feet westerly from and parallel with the westerly lines of Flatbush Avenue and Flatbush Avenue Extension to the southerly line of Concord Street to the point or place of beginning, excluding therefrom such land as is included in Districts Nos. 1, 2 and 3.

(The map showing the area of assessment in this proceeding is on file in the office of the Chief Engineer of the Board, Room 1347, Municipal Building.)

Dated November 1st, 1915.

JOSEPH HAAG, Secretary, Municipal Building. Telephone, 4560 Worth. n1,12

NOTICE IS HEREBY GIVEN THAT AT THE meeting of the Board of Estimate and Apportionment held on October 29, 1915, the Board continued until November 12, 1915, the hearing in the matter of acquiring title to Gerritsen Avenue from the northerly line of Avenue U as laid out east of Gerritsen Avenue to Avenue X, Borough of Brooklyn.

The hearing will be held in the City Hall, Borough of Manhattan, City of New York, on Friday, November 12, 1915, at 10 o'clock a. m.

The following is the proposed area of assessment in the proceeding:

Bounded on the north by a line midway between Avenue S and Avenue T as these streets

are laid out east of Gerritsen Avenue, and by the prolongation of the said line; on the east by the westerly pierhead and bulkhead line of Gerritsen Basin and the prolongation thereof; on the south by a line distant 1,000 feet southerly from and parallel with the southerly line of Avenue X as this street is laid out east of Gerritsen Avenue and by the prolongation of the said line, the said distance being measured at right angles to Avenue X; and on the west by a line distant 1,000 feet westerly from and parallel with the westerly line of Gerritsen Avenue and by the prolongation of the said line, the said distance being measured at right angles to Gerritsen Avenue.

(The map showing the proposed area of assessment in this proceeding is on file in the office of the Chief Engineer of the Board, Room 1347, Municipal Building.)

Dated November 1st, 1915.

JOSEPH HAAG, Secretary, Municipal Building. Telephone, 4560 Worth. n1,12

NOTICE IS HEREBY GIVEN THAT AT THE meeting of the Board of Estimate and Apportionment held on October 15, 1915, the following resolutions were adopted:

Whereas, The Board of Estimate and Apportionment of The City of New York is considering the advisability of instituting proceedings to acquire title to the real property required for the opening and extending of Flatbush Avenue from the southerly limit of the land heretofore acquired for this street near Avenue U to the northerly bulkhead line of Rockaway Inlet, together with the upland within the City and the United States Bulkhead lines of Mill Basin, nor heretofore acquired, for the purpose of a waterway between the bulkhead line of Jamaica Bay and a line parallel with Avenue W, passing through the angle point in the easterly bulkhead line of Mill Basin near its intersection with the prolongation of the southerly line of Avenue W, in the Borough of Brooklyn, City of New York;

and Whereas, The Board of Estimate and Apportionment is authorized and required at the time of the adoption of the resolution directing the institution of proceedings to acquire title to the real property required for the foregoing improvement to fix and determine upon an area or areas of assessment for benefit for said proceeding;

Resolved, That the Board of Estimate and Apportionment, in pursuance of the provisions of section 973 of the Greater New York Charter, as amended, hereby gives notice that the following is the proposed area of assessment for benefit in this proceeding:

Beginning at a point on the prolongation of a line distant 100 feet northwesterly from and parallel with the northwesterly line of Avenue T as this street is laid out where it adjoins East 32nd Street, the said distance being measured at right angles to Avenue T where it is intersected by the prolongation of the center line of Gerritsen Basin as this is laid out at its northerly end, and running thence northwardly along the said line parallel with Avenue T and along the prolongation of the said line, to the intersection with a line midway between East 64th Street and East 65th Street as these streets are laid out between Avenue T and Avenue U; thence southwardly along the said line midway between East 64th Street and East 65th Street and along the prolongation of the said line, to the intersection with the prolongation of the northerly line of Avenue Y, as this street is laid out east of East 68th Street; thence southwardly at right angles to the bulkhead line of Mill Basin as this is laid out between the first and second angle points west of the westerly bulkhead line of Jamaica Bay to a point distant 350 feet northerly from the northerly bulkhead line of Mill Basin; thence eastwardly and always distant 350 feet northerly from and parallel with the northerly bulkhead line of Mill Basin to the intersection with the westerly bulkhead line of Jamaica Bay; thence southwardly along the westerly bulkhead line of Mill Basin; thence westwardly and northwardly along the bulkhead line of Mill Basin to the angle-point in the northeasterly bulkhead line of Mill Basin near its intersection with the prolongation of the southeasterly line of Avenue W as this street is laid out west of Ryder Street; thence southwardly and parallel with Avenue W as this street is laid out west of Ryder Street to the intersection with a line distant 100 feet northwesterly from and parallel with the northeasterly line of Flatbush Avenue, the said distance being measured at right angles to Flatbush Avenue; thence southwardly along the said line parallel with Flatbush Avenue to the intersection with the prolongation of the southerly bulkhead line of Mill Basin; thence eastwardly along the southerly bulkhead line of Mill Basin and the prolongation thereof to the intersection with the westerly bulkhead line of Jamaica Bay; thence generally southwardly along the westerly bulkhead line of Jamaica Bay to the intersection with the northerly bulkhead line of Rockaway Inlet; thence generally westwardly along the northerly bulkhead line of Rockaway Inlet to the intersection with the easterly bulkhead line of Gerritsen Basin; thence generally northwardly along the easterly and northerly bulkhead lines of Gerritsen Basin to the intersection with the center line of Gerritsen Basin; thence northwardly along the prolongation of the center line of Gerritsen Basin as this is laid out at its northerly end, to the point or place of beginning, excepting such land as may fall within the bulkhead lines of Deep Creek Basin.

Resolved, That this Board consider the proposed area of assessment at a meeting of the Board to be held in The City of New York, Borough of Manhattan, in the City Hall, on Friday the 12th day of November, 1915, at 10 a. m., and that at the same time and place a public hearing thereon will then and there be had.

Resolved, That the Secretary of this Board cause these resolutions and a notice to all persons affected thereby to be published in the City Record and the Corporation Newspapers for ten days prior to the 12th day of November, 1915.

(The map showing the area of assessment in this proceeding is on file in the office of the Chief Engineer of the Board, Room 1347, Municipal Building.)

Dated October 29, 1915.

JOSEPH HAAG, Secretary, Municipal Building. Telephone 4560 Worth. o29,n10

NOTICE IS HEREBY GIVEN THAT THE Board of Estimate and Apportionment of The City of New York, deeming it for the public interest so to do, proposes to change the map or plan of The City of New York so as to lay out a Public Park (The Dyckman House Park) at the northerly corner of Broadway and West 204th Street, Borough of Manhattan, and that a meeting of said Board will be held in the Old Council Chamber, City Hall, Borough of Manhattan, City of New York, on Friday, November 12, 1915, at 10 o'clock a. m., at which such proposed change will be considered by said Board; all of which is more particularly set forth and described in the following resolutions adopted by the Board on October 15, 1915, notice of the adoption of which is hereby given, viz.:

Resolved, That the Board of Estimate and Apportionment of The City of New York, in pursuance of the provisions of section 442 of the Greater New York Charter, as amended, deeming it for the public interest so to do, proposes to change the map or plan of The City of New York by laying out a public park (The Dyckman House Park) at the northerly corner of Broadway and West 204th Street in the Borough of Man-

hattan, City of New York, which proposed change is more particularly shown upon a map or plan bearing the signature of the President of the Borough and dated October 5, 1915.

Resolved, That this Board consider the proposed change at a meeting of the Board, to be held in the City Hall, Borough of Manhattan, City of New York, on the 12th day of November, 1915, at 10 a. m.

Resolved, That the Secretary of this Board cause these resolutions, and a notice to all persons affected thereby that the proposed change will be considered at a meeting of the Board to be held at the aforesaid time and place, to be published in the City Record for ten days continuously, Sundays and legal holidays excepted, prior to the 12th day of November, 1915.

Dated October 29, 1915.

JOSEPH HAAG, Secretary, Board of Estimate and Apportionment, Municipal Building. Telephone, 4560 Worth. o29,n10

NOTICE IS HEREBY GIVEN THAT THE

Board of Estimate and Apportionment of The City of New York, deeming it for the public interest so to do, proposes to change the map or plan of The City of New York so as to change the lines of Chittenden Avenue between Northern Avenue and Riverside Drive; to discontinue Chittenden Avenue; to lay out West 187th Street between Northern Avenue and Chittenden Avenue; to change the lines of the Public Parks between Northern Avenue and Chittenden Avenue; to establish the grades of Chittenden Avenue between Northern Avenue and Riverside Drive, and of West 187th Street between Chittenden Avenue and Northern Avenue; and to adjust the grades of the intersecting streets affected thereby, Borough of Manhattan, and that a meeting of said Board will be held in the Old Council Chamber, City Hall, Borough of Manhattan, City of New York, on Friday, November 12, 1915, at 10 o'clock a. m., at which such proposed change will be considered by said Board; all of which is more particularly set forth and described in the following resolutions adopted by the Board on October 22, 1915, notice of the adoption of which is hereby given, viz.:

Resolved, That the Board of Estimate and Apportionment of The City of New York, in pursuance of the provisions of section 442 of the Greater New York Charter, as amended, deeming it for the public interest so to do, proposes to change the map or plan of The City of New York by changing the lines of Chittenden Avenue between Northern Avenue and Riverside Drive; by discontinuing Chittenden Avenue; by laying out West 187th Street between Northern Avenue and Chittenden Avenue; by changing the lines of the Public Parks between Riverside Drive and Chittenden Avenue and between Chittenden Avenue and Northern Avenue; by establishing the grades of Chittenden Avenue between Northern Avenue and Riverside Drive, and of West 187th Street, between Chittenden Avenue and Northern Avenue; and by adjusting the grades of the intersecting streets affected thereby, in the Borough of Manhattan, City of New York, which proposed change is more particularly shown upon a map or plan bearing the signature of the President of the Borough and dated May 21, 1915.

Resolved, That this Board consider the proposed change at a meeting of the Board to be held in the City Hall, Borough of Manhattan, City of New York, on the 12th day of November, 1915, at 10 a. m.

Resolved, That the Secretary of this Board cause these resolutions, and a notice to all persons affected thereby that the proposed change will be considered at a meeting of the Board to be held at the aforesaid time and place, to be published in the City Record for ten days continuously, Sundays and legal holidays excepted, prior to the 12th day of November, 1915.

Dated October 29, 1915.

JOSEPH HAAG, Secretary, Board of Estimate and Apportionment, Municipal Building. Telephone, 4560 Worth. o29,n10

NOTICE IS HEREBY GIVEN THAT THE

Board of Estimate and Apportionment of The City of New York, deeming it for the public interest so to do, proposes to change the map or plan of The City of New York so as to change the lines of the street system within the territory bounded by Mill Basin, Avenue U, East 68th Street, Avenue Y, Bergen Avenue, Avenue X, Paerdegat Avenue South, Avenue Z, Mill 15th Street and Channel Avenue, Borough of Brooklyn, and that a meeting of said Board will be held in the Old Council Chamber, City Hall, Borough of Manhattan, City of New York, on Friday, November 12, 1915, at 10 o'clock a. m., at which such proposed change will be considered by said Board; all of which is more particularly set forth and described in the following resolutions adopted by the Board on October 15, 1915, notice of the adoption of which is hereby given, viz.:

Resolved, That the Board of Estimate and Apportionment of The City of New York, in pursuance of the provisions of Section 442 of the Greater New York Charter, as amended, deeming it for the public interest so to do, proposes to change the map or plan of The City of New York by changing the lines of the street system within the territory bounded by Mill Basin, Avenue U, East 68th Street, Avenue Y, Bergen Avenue, Avenue X, Paerdegat Avenue South, Avenue Z, Mill 15th Street and Channel Avenue, in the Borough of Brooklyn, City of New York, which proposed change is more particularly shown upon a map or plan bearing the signature of the Commissioner of Public Works of the Borough, and dated September 13, 1915.

Resolved, That this Board consider the proposed change at a meeting of the Board to be held in the City Hall, Borough of Manhattan, City of New York, on the 12th day of November, 1915, at 10 o'clock a. m.

Resolved, That the Secretary of this Board cause these resolutions and a notice to all persons affected thereby that the proposed change will be considered at a meeting of the Board, to be held at the aforesaid time and place, to be published in the City Record and the corporation newspapers for ten days continuously, Sundays and legal holidays excepted, prior to the 12th day of November, 1915.

Dated October 29, 1915.

JOSEPH HAAG, Secretary, Municipal Building. Telephone, 4560 Worth. o29,n10

NOTICE IS HEREBY GIVEN THAT THE Board of Estimate and Apportionment of The City of New York, deeming it for the public interest so to do, proposes to change the map or plan of The City of New York so as to change the lines of Adams Street between Morris Park Avenue and Van Nest Avenue, Borough of The Bronx, and that a meeting of said Board will be held in the Old Council Chamber, City Hall, Borough of Manhattan, City of New York, on Friday, November 12, 1915, at 10 o'clock a. m., at which such proposed change will be considered by said Board; all of which is more particularly set forth and described in the following resolutions adopted by the Board on October 15, 1915, notice of the adoption of which is hereby given, viz.:

Resolved, That the Board of Estimate and Apportionment of The City of New York, in pursuance of the provisions of Section 442 of the Greater New York Charter, as amended, deeming it for the public interest so to do, proposes to change the map or plan of The City of



That the Secretary of this Board resolutions, and a notice to all persons affected thereby that the proposed change considered at a meeting of the Board to be in the City Record for ten days continuously and legal holidays excepted, the 12th day of November, 1915.

October 29, 1915.  
HAAG, Secretary, Board of Estimate and Apportionment, Municipal Building, Telephone 4560 Worth.

IS HEREBY GIVEN THAT THE Board of Estimate and Apportionment of the City of New York, in pursuance of the provisions of section 442 of the City Charter, as amended, deeming it to be in the public interest to do, proposes to change the map or plan of the City of New York so as to change the grades of the street system, and that a meeting of said Board, in the City Hall, Borough of Manhattan, on Friday, November 12, 1915, at 10 a. m., at which such proposed change was considered by said Board; all of which resolutions adopted by the Board on October 29, 1915, notice of the adoption of which was given, viz.:

That the Board of Estimate and Apportionment of the City of New York, in pursuance of the provisions of section 442 of the City Charter, as amended, deeming it to be in the public interest to do, proposes to change the map or plan of the City of New York so as to change the grades of the street system, and that a meeting of said Board, in the City Hall, Borough of Manhattan, on Friday, November 12, 1915, at 10 a. m., at which such proposed change was considered by said Board; all of which resolutions adopted by the Board on October 29, 1915, notice of the adoption of which was given, viz.:

That this Board consider the proposed change at a meeting of the Board, to be in the City Hall, Borough of Manhattan, on Friday, November 12, 1915, at 10 a. m.

That the Secretary of this Board resolutions, and a notice to all persons affected thereby that the proposed change considered at a meeting of the Board to be in the City Record for ten days continuously and legal holidays excepted, the 12th day of November, 1915.

October 29, 1915.  
HAAG, Secretary, Board of Estimate and Apportionment, Municipal Building, Telephone 4560 Worth.

IS HEREBY GIVEN THAT THE Board of Estimate and Apportionment of the City of New York, in pursuance of the provisions of section 442 of the City Charter, as amended, deeming it to be in the public interest to do, proposes to change the map or plan of the City of New York so as to change the grades of the street system, and that a meeting of said Board, in the City Hall, Borough of Manhattan, on Friday, November 12, 1915, at 10 a. m., at which such proposed change was considered by said Board; all of which resolutions adopted by the Board on October 29, 1915, notice of the adoption of which was given, viz.:

That the Board of Estimate and Apportionment of the City of New York, in pursuance of the provisions of section 442 of the City Charter, as amended, deeming it to be in the public interest to do, proposes to change the map or plan of the City of New York so as to change the grades of the street system, and that a meeting of said Board, in the City Hall, Borough of Manhattan, on Friday, November 12, 1915, at 10 a. m., at which such proposed change was considered by said Board; all of which resolutions adopted by the Board on October 29, 1915, notice of the adoption of which was given, viz.:

That this Board consider the proposed change at a meeting of the Board, to be in the City Hall, Borough of Manhattan, on Friday, November 12, 1915, at 10 a. m.

That the Secretary of this Board resolutions, and a notice to all persons affected thereby that the proposed change considered at a meeting of the Board to be in the City Record for ten days continuously and legal holidays excepted, the 12th day of November, 1915.

October 29, 1915.  
HAAG, Secretary, Board of Estimate and Apportionment, Municipal Building, Telephone 4560 Worth.

IS HEREBY GIVEN THAT AT THE meeting of the Board of Estimate and Apportionment held on October 15, 1915, the following resolutions were adopted:

Whereas, The Board of Estimate and Apportionment is considering the advisability of amending the proceeding authorized by said Board on July 1, 1915, for acquiring title to East 92nd Street from Queens Boulevard to Jackson Avenue, Borough of Queens, so as to conform to a map or plan upon which the Board will hold a public hearing on November 12, 1915, in which provision is made for giving said Seventeenth Street, through the two blocks between Laurel Hill Boulevard and Queens Boulevard, a position ranging

parallel with East 92d Street to the intersection with a line midway between East 91st Street and East 92d Street as these streets are laid out where they adjoin Ditmas Avenue; thence northwardly along the said line midway between East 91st Street and East 92d Street and along the prolongation of the said line, to the intersection with a line distant 100 feet northerly from and parallel with the northerly line of East New York Avenue, the said distance being measured at right angles to East New York Avenue; thence eastwardly along the said line parallel with East New York Avenue to the intersection with the prolongation of a line midway between East 92d Street and East 93d Street as these streets are laid out between East New York Avenue and Rutland Road; thence southwardly along the said line midway between East 92d Street and East 93d Street and along the prolongations of the said line, to the intersection with a line bisecting the angle formed by the intersection of the prolongations of the center lines of East 92d Street and East 93d Street, as these streets are laid out where they adjoin Avenue D on the north; thence southwardly along the said bisecting line to the intersection with the prolongation of a line midway between East 92d Street and East 93d Street as these streets are laid out between Avenue D and Foster Avenue; thence southwardly along the said line midway between East 92d Street and East 93d Street to the intersection with a line distant 100 feet southerly from and parallel with the southerly line of Avenue D, the said distance being measured at right angles to Avenue D; thence westwardly along the said line parallel with Avenue D to the intersection with a line at right angles to Avenue D and passing through the point of beginning; thence northwardly along the said line at right angles to Avenue D to the point or place of beginning.

Resolved, That this Board consider the proposed modified area of assessment at a meeting of the Board to be held in The City of New York, Borough of Manhattan, in the City Hall, on Friday, the 12th day of November, 1915, at 10 a. m., and that at the same time and place a public hearing thereon will then and there be had.

Resolved, That the Secretary of this Board cause these resolutions and a notice to all persons affected thereby to be published in the City Record and in the Corporation Newspapers for ten days prior to the 12th day of November, 1915. (The map showing the area of assessment in this proceeding is on file in the office of the Chief Engineer of the Board, Room 1347, Municipal Building.)

Dated October 29, 1915.  
JOSEPH HAAG, Secretary, Municipal Building, Telephone, 4560 Worth.

NOTICE IS HEREBY GIVEN THAT AT THE meeting of the Board of Estimate and Apportionment held on October 15, 1915, the following resolutions were adopted:

Whereas, The Board of Estimate and Apportionment on June 14, 1907, authorized a proceeding for acquiring title to the real property required for the opening and extending of East 210th Street from Jerome Avenue to Wayne Avenue; Wayne Avenue from Reservoir Oval West to Gun Hill Road; and Tryon Avenue from Reservoir Oval West to Gun Hill Road, Borough of The Bronx, and directed that the entire cost and expense of the proceeding be assessed upon the property deemed to be benefited thereby; and

Whereas, The Board of Estimate and Apportionment is considering the advisability of reconsidering its action with respect to the distribution of the cost and expense of the aforesaid proceeding and of making a new determination concerning the same in conformity with the provisions of section 972 of the Greater New York Charter, as amended by chapter 606 of the Laws of 1915, by placing 60% of the entire cost and expense of the proceeding upon The City of New York, and by assessing the remainder of the cost and expense thereof upon the following area:

Beginning at a point on the northwesterly side of DeKalb Avenue midway between Gun Hill Road and East 210th Street and running thence eastwardly to a point on the westerly line of

Steuben Avenue midway between East 210th Street and Gun Hill Road; thence eastwardly and passing through a point on the westerly line of Woodlawn Road midway between East 210th Street and Gun Hill Road to the intersection with a line midway between Woodlawn Road and Wayne Avenue; thence northwardly and along the said line midway between Woodlawn Road and Wayne Avenue to the intersection with a line 100 feet northeasterly from and parallel with the northeasterly line of Gun Hill Road, the said distance being measured at right angles to the line of Gun Hill Road; thence southeastwardly and parallel with Gun Hill Road to the intersection with the prolongation of a line passing through a point on the southwesterly side of Gun Hill Road and through a point on the northeasterly side of Reservoir Oval West, the said points being located midway between Tryon Avenue and Putnam Avenue as determined in a course measured along the southwesterly and northeasterly lines of Gun Hill Road and Reservoir Oval West respectively; thence southwestwardly along the course last described to the aforesaid point on the northerly line of Reservoir Oval West midway between Tryon Avenue and Putnam Avenue; thence southwardly along a radial line to a point 100 feet south of the southerly line of Reservoir Oval West; thence westwardly and southwestwardly and always parallel with and distant 100 feet from the southerly and southeasterly lines of Reservoir Oval West to the northwesterly line of Reservoir Oval West at a point midway between East 210th Street and East 208th Street; thence northwardly and along the said line last described and passing through the said point on the northwesterly line of Reservoir Oval West midway between East 210th Street and East 208th Street to the intersection with a line midway between East 208th Street and East 210th Street, through that portion of their length west of and adjoining Woodlawn Road; thence northwardly along the said line midway between East 208th Street and East 210th Street to the intersection with the southeasterly line of Steuben Avenue; thence across Steuben Avenue to a point on the northwesterly line of the said Steuben Avenue midway between East 208th Street and East 210th Street; thence northwardly to a point on the southeasterly line of Kossuth Place midway between East 208th Street and East 210th Street; thence westwardly to a point on the westerly line of East 208th Street midway between Kossuth Place and East 210th Street; thence westwardly at right angles to the line of East 208th Street to a point midway between East 208th Street and Moshulu Parkway North; thence northwardly to a point on the southeasterly line of Jerome Avenue midway between Moshulu Parkway North and East 210th Street; thence northwardly at right angles to the line of Jerome Avenue to the intersection with a line 100 feet northwesterly from and parallel with the northwesterly line of Jerome Avenue, the said distance being measured at right angles to the line of Jerome Avenue; thence northeastwardly and parallel with Jerome Avenue to the intersection with a line drawn at right angles to the line of DeKalb Avenue and passing through the point described as the point or place of beginning; thence southeastwardly to the point or place of beginning.

Resolved, That this Board consider the proposed area of assessment at a meeting of the Board to be held in The City of New York, Borough of Manhattan, in the City Hall, on Friday, the 12th day of November, 1915, at 10 a. m., and that at the same time and place a public hearing thereon will then and there be had.

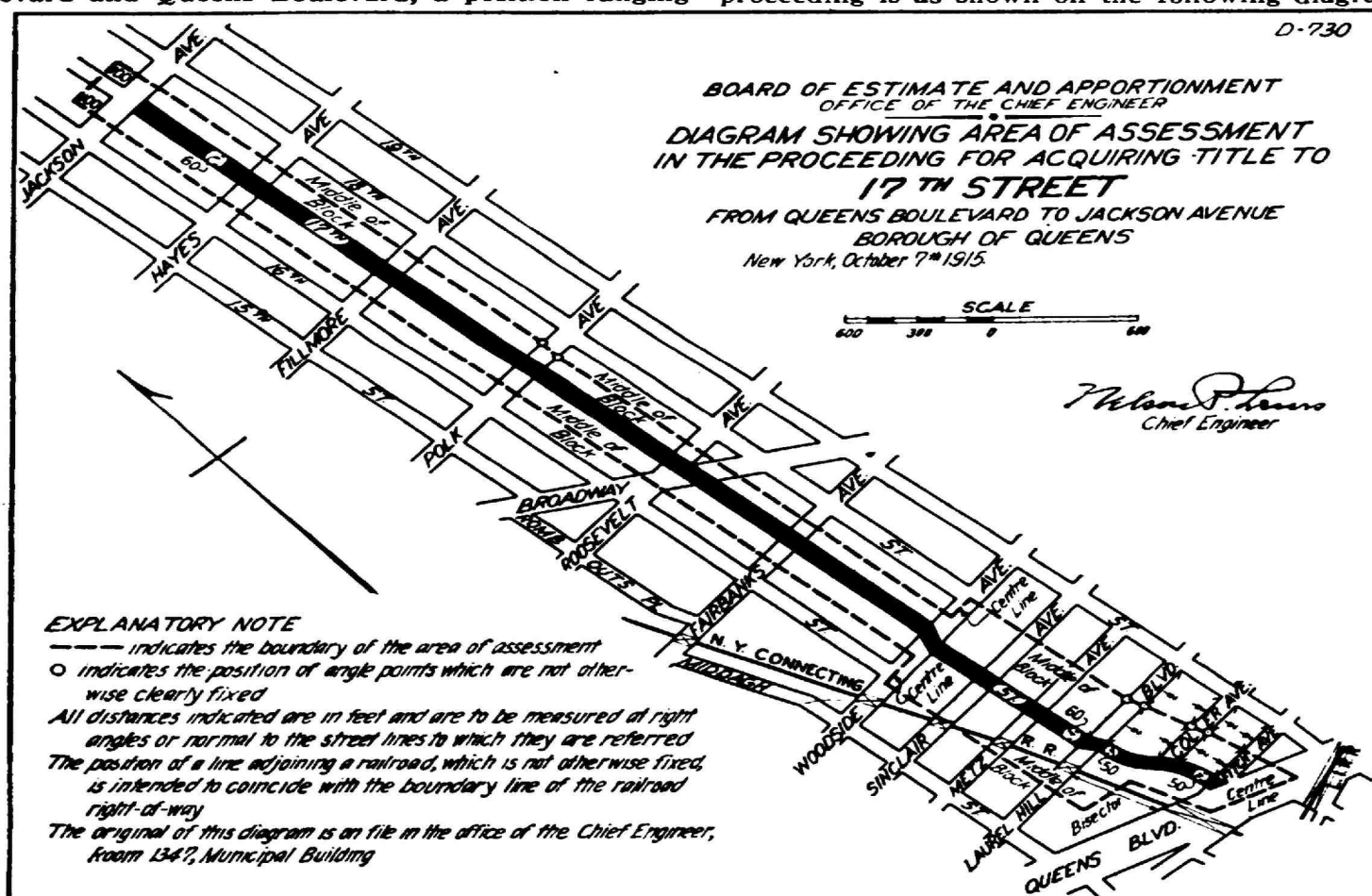
Resolved, That the Secretary of this Board cause these resolutions and a notice to all persons affected thereby to be published in the City Record for ten days continuously, Sundays and legal holidays excepted, prior to the 12th day of November, 1915.

(The map showing the area of assessment in this proceeding is on file in the office of the Chief Engineer of the Board, Room 1347, Municipal Building.)

Dated October 29, 1915.  
JOSEPH HAAG, Secretary, Municipal Building, Telephone, 4560 Worth.

from about 40 feet to 110 feet east of that heretofore fixed, and for decreasing the width of said Seventeenth Street between Laurel Hill Boulevard and Queens Boulevard from 60 feet to 50 feet; the proposed amended proceeding providing for the acquisition of title to said Seventeenth Street from Queens Boulevard to Jackson Avenue as now laid out upon the map or plan of The City of New York.

Resolved, That the Board of Estimate and Apportionment, in pursuance of the provisions of the Greater New York Charter, as amended, hereby gives notice that the proposed modified area of assessment for benefit in this amended proceeding is as shown on the following diagram:



Resolved, That this Board consider the proposed modified area of assessment at a meeting of the Board to be held in The City of New York, Borough of Manhattan, in the City Hall, on Friday, the 12th day of November, 1915, at 10 a. m., and that at the same time and place a public hearing thereon will then and there be had.

NOTICE IS HEREBY GIVEN THAT AT THE meeting of the Board of Estimate and Apportionment held on October 22, 1915, the following resolutions were adopted:

Whereas, The Board of Estimate and Apportionment of The City of New York is considering the advisability of instituting proceedings to acquire title to the real property required for the opening and extending of Calamus Avenue from Maurice Avenue to Grand Street; Division Avenue from Grand Street to Lewis Avenue; Lewis Avenue from Division Avenue to Bloomfield Street; Bloomfield Street from Lewis Ave-

Resolved, That the Secretary of this Board cause these resolutions and a notice to all persons affected thereby to be published in the City Record for ten days prior to the 12th day of November, 1915.

Dated October 29, 1915.  
JOSEPH HAAG, Secretary, Municipal Building, Telephone, 4560 Worth.

ing the advisability of instituting proceedings to acquire title to the real property required for the opening and extending of Calamus Avenue from Maurice Avenue to Grand Street; Division Avenue from Grand Street to Lewis Avenue; Lewis Avenue from Division Avenue to Bloomfield Street; Bloomfield Street from Lewis Ave-

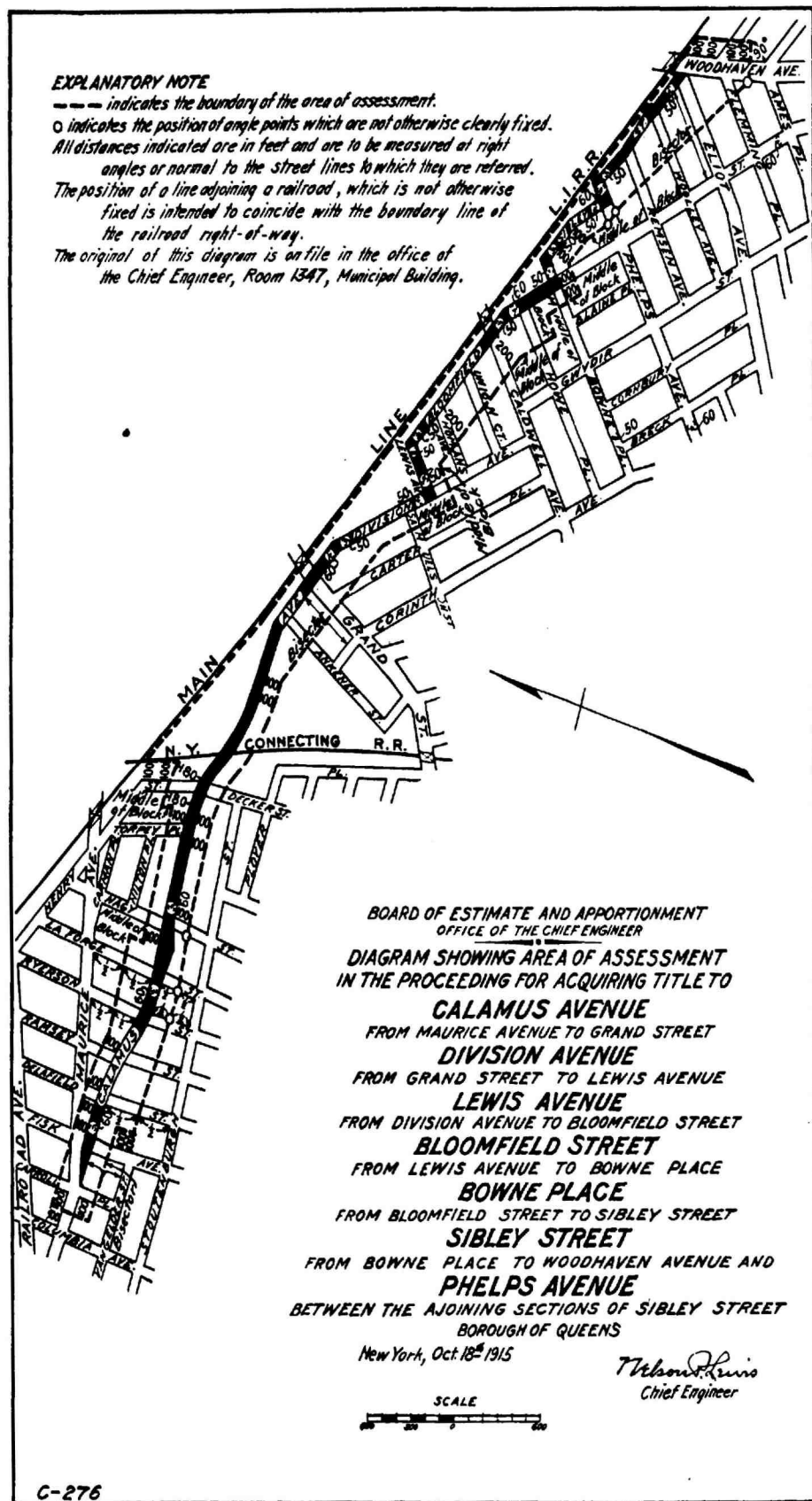


nue to Bowne Place; Bowne Place from Bloomfield Street to Sibley Street; Sibley Street from Bowne Place to Woodhaven Avenue; and Phelps Avenue between the adjoining sections of Sibley Street, in the Borough of Queens, City of New York; and

Whereas, The Board of Estimate and Apportionment is authorized and required at the time of the adoption of the resolution directing the institution of proceedings to acquire title to the

real property required for the foregoing improvement to fix and determine upon an area of areas of assessment for benefit for said proceeding.

Resolved, That the Board of Estimate and Apportionment, in pursuance of the provisions of Section 973 of the Greater New York Charter, as amended, hereby gives notice that the proposed area of assessment for benefit in this proceeding is as shown on the following diagram:



Resolved, That this Board consider the proposed area of assessment at a meeting of the Board to be held in The City of New York, Borough of Manhattan, in the City Hall, on Friday, the 12th day of November, 1915, at 10 a. m., and that at the same time and place a public hearing thereon will then and there be had.

Resolved, That the Secretary of this Board cause these resolutions and a notice to all persons affected thereby to be published in The City Record for ten days prior to the 12th day of November, 1915.

Dated October 29, 1915.

JOSEPH HAAG, Secretary, Municipal Building. Telephone, 4560 Worth. o29,n10

#### DEPARTMENT OF EDUCATION.

##### Proposals.

SEALED BIDS OR ESTIMATES WILL BE received by the Superintendent of School Buildings at the office of the Department of Education, Park Avenue and 59th Street, Manhattan, until four o'clock P. M., on

**MONDAY, NOVEMBER 22, 1915,**

##### Borough of Brooklyn.

NO. 1.—FOR COMPLETING AND FINISHING ALTERATIONS, REPAIRS, ETC., AT PUBLIC SCHOOL 33, HEYWARD STREET, NEAR BROADWAY, BOROUGH OF BROOKLYN, IN ACCORDANCE WITH THE ORIGINAL PLANS AND SPECIFICATIONS OF CONTRACT AWARDED TO JACOB M. GEWERTZ, WHICH HAS BEEN DECLARED ABANDONED.

The time allowed to complete the whole work will be thirty (30) working days, as provided in the contract.

The amount of security required is Twelve Hundred Dollars (\$1,200).

The deposit accompanying bid shall be five per centum of the amount of security.

The work in question is for the completion of said abandoned contract. The attention of bidders is expressly called to the addenda which has been inserted in the original specifications.

The quantities of work to be done and the materials to be furnished are the balance of the work, together with corrections enumerated in the addenda.

Bidders must examine the abandoned work before making an estimate, and must examine the addenda and the original plans and specifications. Bids will be compared and the contract will be awarded in a lump sum to the lowest bidder.

Blank forms, original plans and specifications may be obtained or seen at the office of the Superintendent, at Estimating Room, 9th floor, Hall of the Board of Education, Park Avenue and 59th Street, Borough of Manhattan, and also at Branch Office, No. 131 Livingston Street, Borough of Brooklyn.

C. B. J. SNYDER, Superintendent of School Buildings.

Dated, NOVEMBER 10, 1915. n10,22

See General Instructions to Bidders on last page, last column, of the "City Record."

SEALED BIDS OR ESTIMATES WILL BE received by the Superintendent of School Buildings at the office of the Department of Education, Park Avenue and 59th Street, Manhattan, until four o'clock P. M., on

**MONDAY, NOVEMBER 15, 1915,**

##### Borough of Brooklyn.

NO. 1.—FOR INSTALLING ELECTRIC LIGHT EQUIPMENT IN PUBLIC SCHOOLS 3, 9, 11 AND 46, BOROUGH OF BROOKLYN.

The time allowed to complete the whole work on each school will be forty-five (45) working days, as provided in the contract.

The amount of security required is as follows: P. S. 3, \$2,000; P. S. 9, \$1,500; P. S. 11, \$700; P. S. 46, \$1,200.

The deposit accompanying bid on each school

shall be five per centum of the amount of security.

A separate bid must be submitted for each school, and award will be made thereon.

On No. 1 the bids will be compared and the contract will be awarded in a lump sum to the lowest bidder on each contract.

Blank forms, plans and specifications may be obtained or seen at the office of the Superintendent, at Estimating Room, 9th floor, Hall of the Board of Education, Park Avenue and 59th Street, Borough of Manhattan, and also at No. 131 Livingston Street, Borough of Brooklyn.

C. B. J. SNYDER, Superintendent of School Buildings.

Dated, NOVEMBER 3, 1915. n3,15

See General Instructions to Bidders on last page, last column, of the "City Record."

SEALED BIDS OR ESTIMATES WILL BE received by the Superintendent of School Buildings at the office of the Department of Education, Park Avenue and 59th Street, Manhattan, until four o'clock P. M., on

**MONDAY, NOVEMBER 15, 1915,**

##### Borough of the Bronx.

NO. 2.—FOR FURNISHING AND INSTALLING OPERA CHAIRS IN THE NEW AUDITORIUM OF PUBLIC SCHOOL 2, ON THE EASTERLY SIDE OF THIRD AVENUE, NORTH OF EAST 169TH STREET, BOROUGH OF THE BRONX.

The time allowed to complete the whole work will be thirty (30) working days, as provided in the contract.

The amount of security required is Six Hundred Dollars (\$600).

The deposit accompanying bid on Each School shall be five per centum of the amount of security.

Blank forms, original plans and specifications may be obtained or seen at the office of the Superintendent, at Estimating Room, 9th floor, Hall of the Board of Education, Park Avenue and 59th Street, Borough of Manhattan.

C. B. J. SNYDER, Superintendent of School Buildings.

Dated, NOVEMBER 3, 1915. n3,15

See General Instructions to Bidders on last page, last column, of the "City Record."

SEALED BIDS OR ESTIMATES WILL BE received by the Superintendent of School Buildings at the office of the Department of Education, Park Avenue and 59th Street, Manhattan, until four o'clock P. M., on

**MONDAY, NOVEMBER 15, 1915,**

##### Borough of Manhattan.

NO. 3.—FOR INSTALLING ELECTRIC LIGHT EQUIPMENT IN PUBLIC SCHOOLS 18, 37, 51, 69 and 135, BOROUGH OF MANHATTAN.

The time allowed to complete the whole work on Each School will be eighty (80) working days, as provided in the contract.

The amount of security required is as follows: P. S. 18, \$2,500; P. S. 37, \$2,000; P. S. 51, \$1,200; P. S. 69, \$1,400; P. S. 135, \$1,400.

The deposit accompanying bid on Each School shall be five per centum of the amount of security.

A separate proposal must be submitted for each school and award will be made thereon.

On Nos. 2 and 3 the bids will be compared and the contract will be awarded in a lump sum to the lowest bidder on each contract.

Blank forms, plans and specifications may be obtained or seen at the office of the Superintendent, at Estimating Room, 9th floor, Hall of the Board of Education, Park Avenue and 59th Street, Borough of Manhattan.

C. B. J. SNYDER, Superintendent of School Buildings.

Dated, NOVEMBER 3, 1915. n3,15

See General Instructions to Bidders on last page, last column, of the "City Record."

#### Auction Sale.

THE DEPARTMENT OF EDUCATION WILL sell at auction at Storehouse, Red Hook Lane, Borough of Brooklyn, at two o'clock P. M., on **WEDNESDAY, NOVEMBER 10, 1915,** ONE (1) LOT OF OLD SCRAP IRON, WHICH IS NOW STORED ON THE GROUND FLOOR.

Cash payment must be made at the time and place of sale by the successful bidder, in addition to submitting a cash deposit of \$50.00 to secure the prompt removal within the time specified. Said deposit to be returned to the purchaser upon the satisfactory completion of the work. Removal of said materials from premises must be made within five days from date of sale. The City will not be responsible for loss or damage of said materials between time of sale and the time of removal.

All property will be sold "as is," and if the purchaser at said sale shall fail to remove the same within five days from the date of sale, the said purchaser will be deemed to have abandoned the property and to have forfeited all claims to ownership thereof, and the above deposit of \$50.00, together with the purchase money paid at the sale, shall become the property of the City of New York by way of liquidated damages and the Department of Education shall have the right to resell the property for the benefit of the City and to retain the proceeds of such resale.

C. B. J. SNYDER, Superintendent of School Buildings.

Dated, October 29, 1915. o29,n10

#### DEPARTMENT OF PARKS.

##### Proposals.

SEALED BIDS OR ESTIMATES WILL BE received by the Park Board at the office of the Department of Parks, Municipal Building, Manhattan, until 3 o'clock p. m. on

**THURSDAY, NOVEMBER 18, 1915,**

##### Borough of Brooklyn.

FOR ALL LABOR AND MATERIALS REQUIRED FOR THE MANUFACTURE, ERECTION AND COMPLETION OF METAL ANIMAL CAGES FOR ZOO BUILDING LOCATED IN PROSPECT PARK, BOROUGH OF BROOKLYN, TOGETHER WITH ALL THE WORK INCIDENTAL THEREON.

The amount of security required is Six Hundred Dollars (\$600).

The time allowed to complete the work will be thirty (30) consecutive working days.

Certified check or cash in the sum of Thirty Dollars (\$30) must accompany bid.

Blank forms and other information may be obtained at the office of the Department of Parks, Borough of Brooklyn, Litchfield Mansion, Prospect Park West and 5th Street, Prospect Park, Brooklyn.

The bids will be compared and the contract awarded at a lump or aggregate sum.

CABOT WARD, President; RAYMOND V. INGERSOLL, THOMAS W. WHITTLE, JOHN E. WEIER, Commissioners of Parks. n6,18

See General Instructions to Bidders on last page, last column, of the "City Record."

#### BOARD OF ASSESSORS.

##### Completion of Assessments.

PUBLIC NOTICE IS HEREBY GIVEN TO the owner or owners of all houses and lots, improved and unimproved lands affected thereby, that the following proposed assessments have been completed and are lodged in the office of the Board of Assessors for examination by all persons interested, viz.:

##### Borough of the Bronx.

4502. Regulating, grading, building approaches, etc., in Fieldston Road from Mosholu Avenue to the southerly line of the property of the Northern Broadway Realty Associates, about 303 feet north of West 250th Street. Affecting Blocks 3415, 3421 and 3423.

4696. Regulating, grading, curbing, flagging, etc., Plimpton Avenue between Bosobel Avenue and Featherbed Lane. Affecting Blocks 2874 and 2875.

4829. Sewer and appurtenances in Stearns Street between Glover Street and Parker Street. Affecting Block 3990.

4830. Sewers and appurtenances in West 238th Street between Broadway and Putnam Avenue West, and in Review Place between West 238th Street and West 239th Street. Affecting Blocks 3270 and 3271.

4838. Erecting Guard Rail in front of property on the northeast corner of Starling Avenue and Olmstead Avenue. Affecting Block 3946, Lot 1.

##### Borough of Queens.

4676. Regulating and grading Manly Street from Hunterspoint Avenue to Thomson Avenue, First Ward. Affecting Blocks 224, 225, 226, 227, 230 and 231.

4828. Sewer and appurtenances in Walnut Street from Ashland Street to St. Ann's Avenue, and in St. Ann's (Division) Avenue, from Walnut Street to Church Street. Affecting Blocks 2117, 2125 to 2129, 2131 and 2133, Second Ward, and Blocks 140 to 143, Fourth Ward.

4839. Sewer and appurtenances in Lawn Avenue from Jerome Avenue to Beaufort Avenue, Fourth Ward. Affecting Blocks 434 and 436.

##### Borough of Richmond.

4769. Regulating and grading the sidewalk space and constructing sidewalks and crosswalks along the full width of Haven Esplanade on the south side of Castleton Avenue, First Ward. Affecting Plot 7, Block 8, and Plot 8, Block 9, Second District.

##### Borough of Brooklyn.

4710. Regulating, grading, curbing and flagging Foster Avenue between Flatbush and Nstrand Avenues. Affecting Block 5211 to 5216, 5227, 5229, 5230 and 5231.

4718. Sewer Basins on Neptune Avenue at the southwest corner of Ocean Parkway, and on West First Street at the northwest, southwest and southeast corners of Sheepshead Bay Road. Affecting Blocks 7275, 7276, 7281 and 7282.

4778. Sewer in Bay 10th Street between 86th Street and Benson Avenue. Affecting Blocks 6360, 6361, 6394 and 6395.

4797. Regulating, grading, curbing, flagging and paving 15th Avenue from 40th Street to 42nd Street. Affecting Blocks 5344, 5345, 5346, 5363, 5364 and 5365.

4798. Regulating, grading, curbing and flagging Roberge Place from West 3rd Street to West 5th Street. Affecting Block 7280.

4799. Regulating, grading, curbing and flagging 78th Street from 17th Avenue to 18th Avenue. Affecting Blocks 6248 and 6260.

4810. Paving East 15th Street from Avenue O to Kings Highway. Affecting Blocks 6761, 6762, 6777 and 6778.

4813. Regulating, grading, curbing and flagging Atkins Avenue between Blake and Dumont Avenues. Affecting Blocks 4070 and 4071.

4814. Regulating, grading, curbing, flagging and paving Avenue C from Gravesend Avenue to West Street. Affecting Blocks 5352 and 5369.

4816. Grading, curbing and flagging 39th Street from 14th Avenue to West Street. Affecting Blocks 5346, 5347, 5365, 5366 and 5383.

4819. Regulating, grading and curbing 83rd Street from 21st Avenue to 22nd Avenue. Affecting Blocks 6318 and 6330.

4825. Regulating, grading, curbing and flagging Winthrop Street between New York and Albany Avenues. Affecting Blocks 4817, 4820, 4821 and 4829 to 4832.

4837. Extending the 71st Street Sewer from its present terminus at or about the shore line, westerly into New York Bay about 230 feet. Affecting Blocks 5837, 5847, 5859 to 5863, 5868 to 5872, 5881 to 5891, 5904 to 5908, 5915 to 5918, 5925 to 5928 and 5936 to 5938.

All persons whose interests are affected by the above named proposed assessments, and who are opposed to the same or either of them, are requested to present their objections, in writing, to the Secretary of the Board of Assessors, Room 809, Municipal Building, New York, on or before Tuesday, November 30, 1915, at 10 a. m., at which time and place the said objections will be heard and testimony received in reference thereto.

ALFRED P. W. SEAMAN, WM. C. O. R. MOND, JACOB J. LESSER, Board of Assessors. ST. GEORGE B. TUCKER, Secretary, Room 809, Municipal Building, City of New York, Borough of Manhattan.

October 30, 1915. o30,n11

#### SUPREME COURT — FIRST DEPARTMENT.

##### Filing Preliminary Abstracts.

##### FIRST JUDICIAL DEPARTMENT.

In the Matter of the Application of The City of New York, acting by and through the Commissioner of Docks, relative to acquiring right and title to and possession of the wharfage rights, terms, easements, emoluments and privileges appurtenant to PIERS OLD NOS. 27 AND 28, EAST RIVER, in the Borough of Manhattan, City of New York, not now owned by The City of New York, and all right, title and interest in and to said Piers or any portion thereof not now owned by The City of New York, and all wharfage rights, terms, easements, emoluments and privileges appurtenant to those certain bulkheads, dock or wharf properties on or near the southerly line of South Street, in said Borough and City, between former Pier Old No. 26 and Pier Old No. 27, and between Piers Old No. 27 and Old No. 28, and between Pier Old No. 28 and the westerly line of the property formerly acquired by The City of New York for the New York and Brooklyn Bridge, not now owned by The City of New York, for the improvement of the water front of The City of New York on the East River, pursuant to the plan heretofore adopted by the Board of Docks and approved by the Commissioners of the Sinking Fund.

WE, THE UNDERSIGNED COMMISSIONERS OF ESTIMATE, in the above entitled matter, hereby give notice to all persons interested in this proceeding, and to the owner or owners, occupant or occupants of all houses and lots and improved and unimproved lands, pier or wharf property, and all persons interested therein, or in any rights, privileges or interests pertaining thereto, affected thereby, and to all others whom it may concern, to wit:

FIRST: That we have completed our estimate and assessment and that all persons interested in this proceeding or in any of the uplands, lands, lands under water, premises, buildings, tenements, hereditaments, pier and wharf property affected thereby, and having objections thereto, do present their said objections in writing, duly verified, to us at our office, Room No. 1728, Municipal Building, in the Borough of Manhattan, in The City of New York, on or before the 26th day of November, 1915, and that we, the said Commissioners, will hear parties so objecting, and for that purpose will be in attendance at our said office on the 29th day of November, 1915, at 2 o'clock in the afternoon of that day.

SECOND: That the abstract of our said estimate and assessment, together with our damage map, and also the affidavits, estimates, proof and other documents used by us in making our report, have been deposited in the Bureau of Street Openings in the Law Department of The City of New York, at the office of said Bureau, Municipal Building, in the Borough of Manhattan, in said City, there to remain until the 26th day of November, 1915.

THIRD: That, provided there be no objections filed to said abstract, our final report herein will be presented for confirmation to the Supreme Court of the State of New York, First Department, at a Special Term thereof, Part III, to be held in the County Court House in the Borough of Manhattan, in The City of New York, on the 9th day of December, 1915, at the opening of the Court on that day.

FOURTH: In case, however, objections are filed to said abstract of estimate and assessment, the notice of motion to confirm our final report herein will stand adjourned to the date to be hereafter specified, and of which notice will be given to all those who have heretofore appeared in this proceeding, as well as by publication in the City Record, pursuant to Sections 981 and 984 of the Greater New York Charter, as amended by Chapter 658 of the Laws of 1906.

Dated, Borough of Manhattan, New York, November 5th, 1915.

GEORGE E. WELLER, JOHN C. HACKETT, JAMES J. COOGAN, JR., Commissioners.

WILLIAM H. JASPER, Clerk. n5,22

##### Hearings on Qualifications.

##### FIRST DEPARTMENT.

In the Matter of the Application of the Corporation Counsel of The City of New York for the appointment of Commissioners of Estimate and Assessment to ascertain and determine the compensation which should justly be made to owners abutting on WILLIAM AND NORTH WILLIAM STREETS who have filed claims with the Comptroller of The City of New York for damages for the closing of portions of said William and North William Streets, in the Borough of Manhattan, in the City of New York, as shown by a map dated April 11, 1912, adopted by the Board of Estimate and Apportionment on the 12th day of May, 1912, and approved by The Mayor on the 22nd day of May, 1912.

NOTICE IS HEREBY GIVEN THAT BY AN order of the Supreme Court of the State of New York, First Department, hearing date the 2nd day of July, 1915, and duly entered and filed in the office of the Clerk of the County of New York on the 7th day of July, 1915, CHARLES H. MURRAY, VALENTINE TAYLOR and G. EDWIN LEET, ESQs., were appointed Commissioners of Estimate and Assessment in the above entitled proceeding.

NOTICE IS FURTHER GIVEN THAT, pursuant to the statutes in such cases made and provided, the said Charles H. Murray, Valentine Taylor and G. Edwin Leet, Esqs., will attend at a Special Term, Part II, of the Supreme Court of the State of New York, First Department, to be held at the County Court House in the Borough of Manhattan, in the City of New York, on the 12th day of November, 1915, at the opening of the Court on that day, or as soon thereafter as counsel can be heard thereon, for the purpose of being examined under oath by the Corporation Counsel of the City of New York or by any other person having any interest in the said proceedings as to their qualifications to act as such commissioners.

Dated, New York, October 30th, 1915.

LAMAR HARDY, Corporation Counsel, Municipal Building, Borough of Manhattan, City of New York. o30,n11



## SUPREME COURT—SECOND DEPARTMENT.

## Application for Appointment of Commissioners.

## SECOND DEPARTMENT.

In the Matter of the Application of The City of New York relative to acquiring title, wherever the same has not been heretofore acquired for the same purpose in fee, to the lands, tenements and hereditaments required for the opening and extending of OPDYKE STREET, between Alburtis Avenue and Tiemann Avenue, in the Second Ward, Borough of Queens, City of New York.

PURSUANT TO THE STATUTES IN SUCH cases made and provided, notice is hereby given that an application will be made to the Supreme Court of the State of New York, Second Department, at a Special Term of said Court, to be held at Trial Term, Part I, in the County Court-house, in the County of Queens, in the Borough of Queens, in The City of New York, on the 22nd day of November, 1915, at the opening of the Court on that day, or as soon thereafter as counsel can be heard thereon, for the appointment of Commissioners of Estimate and a Commissioner of Assessment in the above-entitled matter.

The nature and extent of the improvement hereby intended is the acquisition of title by The City of New York, in fee, for the use of the public, to all the lands and premises, with the buildings thereon and the appurtenances thereunto belonging, required for the opening and extending of Opdyke Street, between Alburtis Avenue and Tiemann Avenue, in the Second Ward, Borough of Queens, City of New York, being the following-described lots, pieces or parcels of land, viz.:

Beginning at a point formed by the intersection of the northerly line of Opdyke Street with the easterly line of Alburtis Avenue. Running thence easterly for 1,679.85 feet along the northerly line of Opdyke Street to the westerly line of Tiemann Avenue. Thence southerly, deflecting to the right 90° 02' 29" for 60.00 feet along the westerly line of Tiemann Avenue to the southerly line of Opdyke Street. Thence westerly, deflecting to the right 89° 57' 11" for 1,679.81 feet along the southerly line of Opdyke Street to the easterly line of Alburtis Avenue. Thence northerly for 60.00 feet along the easterly line of Alburtis Avenue to the north line of Opdyke Street, the point or place of beginning.

Opdyke Street, extending from Alburtis Avenue to Tiemann Avenue, in the Second Ward, Borough of Queens, City of New York, is laid down upon the following Final Map Sections of the Borough of Queens:

Section No. 25. Approved by Board of Estimate and Apportionment June 17, 1910; approved by Mayor June 24, 1910; filed at Borough President's Office, Queens, Oct. 29, 1910; filed at County Clerk's Office, Queens, Oct. 29, 1910; filed at Corporation Counsel's Office Oct. 24, 1910.

Section No. 38. Approved by Board of Estimate and Apportionment July 1, 1910; approved by Mayor July 13, 1910; filed at Borough President's Office, Queens, Oct. 29, 1910; filed at County Clerk's Office, Queens, Oct. 29, 1910; filed at Corporation Counsel's Office Oct. 24, 1910.

The Board of Estimate and Apportionment by a resolution adopted on the 15th day of October, 1915, determined that the whole cost and expense of this proceeding shall be assessed upon the property deemed to be benefited thereby, and the area of assessment for benefit in this proceeding be fixed and determined to be as follows:

Beginning at a point on a line midway between Nicolls Street and Opdyke Street distant 100 feet easterly from the easterly line of Tiemann Avenue, the said distance being measured at right angles to Tiemann Avenue, and running thence southwardly and parallel with Tiemann Avenue to the intersection with a line distant 100 feet southerly from and parallel with the southerly line of Opdyke Street, the said distance being measured at right angles to Opdyke Street; thence westwardly along the said line parallel with Opdyke Street to the intersection with the northerly line of Corona Avenue; thence westwardly along the northerly line of Corona Avenue to the intersection with the easterly line of Alburtis Avenue; thence northwardly along the easterly line of Alburtis Avenue to the intersection with a line midway between Nicolls Street and Opdyke Street; thence eastwardly

along the said line midway between Nicolls Street and Opdyke Street to the point or place of beginning.

Dated, New York, November 10th, 1915.  
LAMAR HARDY, Corporation Counsel,  
Municipal Building, Borough of Manhattan, City of New York. n10,20

## SECOND DEPARTMENT.

In the Matter of the Application of The City of New York relative to acquiring title, wherever the same has not been heretofore acquired for the same purpose in fee, to the lands, tenements and hereditaments required for the opening and extending of THIRTY-THIRD STREET, from Roosevelt Avenue to Jackson Avenue, and CASE STREET, from Elmhurst Avenue to Roosevelt Avenue, in the Second Ward, Borough of Queens, City of New York.

PURSUANT TO THE STATUTES IN SUCH cases made and provided, notice is hereby given that an application will be made to the Supreme Court of the State of New York, Second Department, at a Special Term of said Court, to be held at Trial Term, Part I, in the County Court-house, in the County of Queens, in the Borough of Queens, in The City of New York, on the 19th day of November, 1915, at the opening of the Court on that day, or as soon thereafter as counsel can be heard thereon, for the appointment of Commissioners of Estimate and a Commissioner of Assessment in the above-entitled matter.

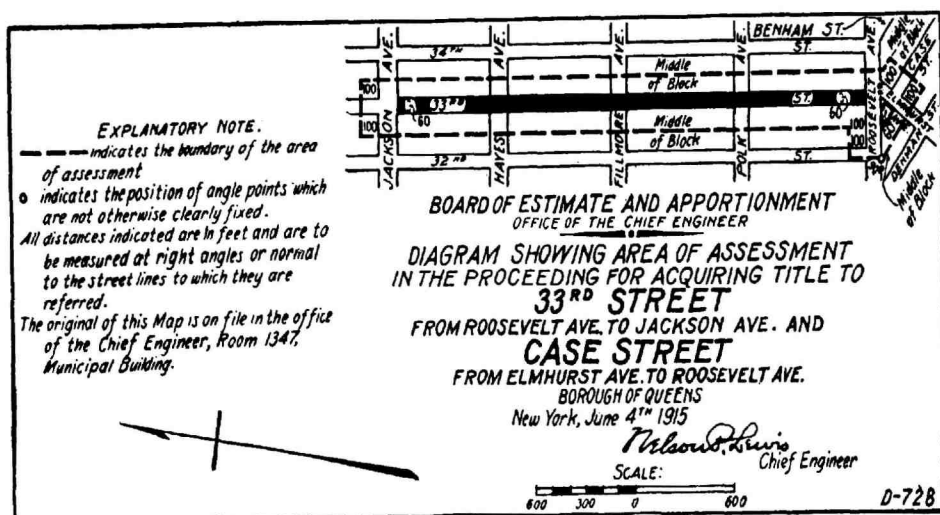
The nature and extent of the improvement hereby intended is the acquisition of title by The City of New York, in fee, for the use of the public, to all the lands and premises, with the buildings thereon and the appurtenances thereunto belonging, required for the opening and extending of Thirty-third Street, from Roosevelt Avenue to Jackson Avenue, and Case Street, from Elmhurst Avenue to Roosevelt Avenue, in the Second Ward, Borough of Queens, City of New York, being the following-described lots, pieces or parcels of land, viz.:

THIRTY-THIRD STREET.  
Beginning at a point formed by the intersection of the westerly line of Thirty-third Street with the southerly line of Jackson Avenue. Running thence easterly for 60.00 feet along the southerly line of Jackson Avenue to the easterly line of Thirty-third Street. Thence southerly, deflecting to the right 90° for 2,825.00 feet along the easterly line of Thirty-third Street to the northerly line of Roosevelt Avenue. Thence westerly, deflecting to the right 90° for 60.00 feet along the northerly line of Roosevelt Avenue to the westerly line of Thirty-third Street. Thence northerly for 2,825.00 feet along the westerly line of Thirty-third Street to the southerly line of Jackson Avenue, the point or place of beginning.

CASE STREET.  
Beginning at a point formed by the intersection of the southwesterly line of Case Street with the southerly line of Roosevelt Avenue. Running thence easterly for 97.05 feet along the southerly line of Roosevelt Avenue to the northerly line of Case Street. Thence southeasterly, deflecting to the right 38° 11' 18" for 31.95 feet along the northerly line of Case Street to the northwesterly line of old Elmhurst Avenue. Thence southwesterly, deflecting to the right 83° 41' 08" for 60.37 feet along the northwesterly line of old Elmhurst Avenue to the southwesterly line of Case Street. Thence northwesterly for 114.87 feet along the southwesterly line of Case Street to the southerly line of Roosevelt Avenue, the point or place of beginning.

Thirty-third Street, extending from Jackson Avenue to Roosevelt Avenue, and Case Street, extending from Roosevelt Avenue to Elmhurst Avenue, in the Second Ward, Borough of Queens, City of New York, is laid down upon Section 20 of the Final Maps of the Borough of Queens; approved by the Board of Estimate and Apportionment July 1, 1910, by the Mayor July 13, 1910, copies of which were filed in the office of the President of the Borough of Queens October 29, 1910, in the office of the County Clerk of Queens at Jamaica October 29, 1910, and in the office of the Corporation Counsel October 24, 1910.

The Board of Estimate and Apportionment, by a resolution adopted on the 1st day of July, 1915, determined that the whole cost and expense of this proceeding shall be assessed upon the property deemed to be benefited thereby, and the area of assessment for benefit in this proceeding be fixed and determined to be as shown on the following diagram:



Dated, New York, November 8th, 1915.  
LAMAR HARDY, Corporation Counsel,  
Municipal Building, Borough of Manhattan, City of New York. n8,18

Filing Bill of Costs.  
SECOND DEPARTMENT.

In the Matter of the Application of The City of New York, relative to acquiring title in fee, wherever the same has not been heretofore acquired, to the lands, tenements and hereditaments required for the opening and extending of FOURTH AVENUE, from Fifth Avenue to Shore Road, in the 30th Ward, Borough of Brooklyn, The City of New York.

NOTICE IS HEREBY GIVEN THAT THE bill of costs, charges and expenses incurred by reason of the proceedings in the above-entitled matter will be presented for taxation to one of the Justices of the Supreme Court of the State of New York, Second Department, at a Special Term thereof, to be held at the County Court House in the Borough of Brooklyn, in The City of New York, on the 22d day of November, 1915, at 10:00 o'clock in the forenoon of that day, or as soon thereafter as counsel can be heard thereon; and that the said bill of costs, charges and expenses has been deposited in the office of the Clerk of the County of Kings, there to remain for and during the space of ten days, as required by law.

Dated, New York, November 9th, 1915.  
WILLIAM WATSON, SOLON BARBANFLI,  
EDWARD J. REILLY, Commissioners of Estimate.  
WILLIAM WATSON, Commissioner of Assessment.  
ANDREW C. TROY, Clerk. n9,19

## SECOND DEPARTMENT.

In the Matter of the Application of The City of New York, relative to acquiring title, wherever the same has not been heretofore acquired for the same purpose in fee, to the lands, tenements and hereditaments required for the opening and extending of SKILLMAN AVENUE, from the angle point between Hulst Street and Van Pelt Street to Woodside Avenue, in the First and Second Wards, Borough of Queens, City of New York.

NOTICE IS HEREBY GIVEN THAT THE bill of costs, charges and expenses incurred by reason of the proceedings in the above-entitled matter will be presented for taxation to one of the Justices of the Supreme Court of the State of New York, Second Department, at a Trial Term thereof, Part I, to be held at the Queens County Court House, Long Island City, in the Borough of Queens, in The City of New York, on the 15th day of November, 1915, at 10 o'clock in the forenoon of that day, or as soon thereafter as counsel can be heard thereon; and that the said bill of costs, charges and expenses has been deposited in the Office of the Clerk of the County of Queens, there to remain for and during the space of ten days, as required by law.

Dated, New York, October 29th, 1915.  
ROBT. B. LAWRENCE, CLINTON T. ROE,  
LYMAN W. REDINGTON, Commissioners of Estimate.  
CLINTON T. ROE, Commissioner of Assessment.  
WALTER C. SHEPPARD, Clerk. o29,n10

## SECOND DEPARTMENT.

In the Matter of the Application of The City of New York, relative to acquiring title in fee, wherever the same has not been heretofore acquired, to the lands, tenements and hereditaments required for the opening and extending of LAWRENCE AVENUE, from 47th Street to Ocean Parkway; NEWKIRK AVENUE, from Ocean Parkway to East 17th Street; EAST 13TH STREET, from Ditmas Avenue to Foster Avenue; EAST 15TH STREET, from Ditmas Avenue to Foster Avenue, and THIRD STREET, from 18th Avenue to Foster Avenue, in the 29th and 30th Wards, Borough of Brooklyn, The City of New York.

NOTICE IS HEREBY GIVEN THAT THE bill of costs, charges and expenses incurred by reason of the proceedings in the above-entitled matter will be presented for taxation to one of the Justices of the Supreme Court of the State of New York, Second Department, at a Special Term thereof, to be held at the County Court House in the Borough of Brooklyn, in The City of New York, on the 16th day of November, 1915, at 10:00 o'clock in the forenoon of that day, or as soon thereafter as Counsel can be heard thereon; and that the said bill of costs, charges and expenses has been deposited in the office of the Clerk of the County of Kings, there to remain for and during the space of ten days, as required by law.

Dated, New York, November 3rd, 1915.  
FRANCIS S. McDIVITT, GEO. F. MADDOCK, WM. H. TAYLOR, Commissioners of Estimate.  
FRANCIS S. McDIVITT, Commissioner of Assessment.  
ANDREW C. TROY, Clerk. n3,13

## SECOND DEPARTMENT.

In the Matter of the Application of The City of New York, relative to acquiring title in fee, wherever the same has not been heretofore acquired, to the lands, tenements and hereditaments required for the opening and extending of RUTLAND ROAD, from Remson Avenue to East 98th Street, in the 29th Ward, Borough of Brooklyn, The City of New York.

NOTICE IS HEREBY GIVEN THAT THE supplemental and additional bill of costs, charges and expenses incurred by reason of the proceedings in the above-entitled matter will be presented for taxation to one of the Justices of the Supreme Court of the State of New York, Second Department, at a Special Term thereof, to be held at the County Court House in the Borough of Brooklyn, in The City of New York, on the 22nd day of November, 1915, at 10:00 o'clock in the forenoon of that day, or as soon thereafter as Counsel can be heard thereon; and that the said supplemental and additional bill of costs, charges and expenses has been deposited in the office of the Clerk of the County of Kings, there to remain for and during the space of ten days, as required by law.

Dated, New York, November 9th, 1915.  
EDWARD F. LINTON, JAMES G. REYNOLDS, Commissioners of Estimate.  
EDWARD F. LINTON, Commissioner of Assessment.  
ANDREW C. TROY, Clerk. n9,19

## Filing Preliminary Abstracts.

## SECOND DEPARTMENT.

In the Matter of the Application of The City of New York, relative to acquiring title in fee, wherever the same has not been heretofore acquired, to the lands and premises required for the opening and extending of RICHARD AVENUE, extending from Myrtle Avenue to Hughes Street, formerly Hancock Street, in the Second Ward, Borough of Queens, City of New York, as amended by an order of the Supreme Court, duly made and entered in the office of the Clerk of the County of Queens on the 25th day of January, 1911, so as to relate to Richard Avenue, from Myrtle Avenue to Otto Street, as shown upon Sections 29 and 34 of the Final Maps of the Borough of Queens, as adopted by the Board of Estimate and Apportionment on the 21st day of May, 1909, and the 2nd day of July, 1909, and as further amended and corrected by an order of the Supreme Court, Second Department, dated the 22d day of January, 1915, and entered in the office of the Clerk of the County of Queens on the 28th day of January, 1915, so as to conform to a map change adopted by the Board of Estimate and Apportionment on June 26th, 1914, in which the width of said Richard Avenue in the block between Edsall Avenue and Central Avenue was decreased from 60 feet to 50 feet, the purpose of this latter amendment being to make the proceeding relate to Richard Avenue, from Myrtle Avenue to Otto Street as now laid out upon the map or plan of The City of New York.

NOTICE IS HEREBY GIVEN TO ALL PERSONS interested in the above-entitled proceeding, and to the owner or owners, occupant or occupants of all houses and lots and improved and unimproved lands affected thereby, and to all others whom it may concern, to wit: That the undersigned, Commissioners of Estimate, have completed their supplemental and amended estimate of damage, and that all persons interested in this proceeding, or in any of the lands, tenements and hereditaments and premises affected thereby, having any objection thereto, do file their said objections in writing, duly verified, with them at their office, in the Municipal Building, Court House Square, Long Island City, in the Borough of Queens, in The City of New York, on or before the 19th day of November, 1915, and that the said Commissioners will hear parties so objecting, and for that purpose will be in attendance at their said office on the 22d day of November, 1915, at 3 o'clock P. M.

Second.—That the undersigned, Commissioner of Assessment, has completed his supplemental and amended estimate of benefit and that all persons interested in this proceeding, or in any of the lands, tenements and hereditaments and premises affected thereby, having any objection thereto, do file their said objections in writing, duly verified, with him at his office, in the Municipal Building, Court House Square, Long Island City, in the Borough of Queens, in The City of New York, on or before the 19th day of November, 1915, and that the said Commissioner will hear parties so objecting, and for that purpose will be in attendance at his said office on the 23d day of November, 1915, at 3 o'clock P. M.

Third.—That the Commissioner of Assessment has assessed any or all such lands, tenements and hereditaments and premises as are within the area of assessment fixed and prescribed as the area of assessment for benefit by the Board of Estimate and Apportionment on the 12th day of June, 1913, and that the said area of assessment includes all those lands, tenements and hereditaments and premises situate and being in the Borough of Brooklyn, in The City of New York, which, taken together, are bounded and described as follows, viz.:

Bounded on the north by a line distant 100 feet northerly from and parallel with the north-

erly line of Otto Street, the said distance being measured at right angles to Otto Street; on the east by a line midway between Richard Avenue and Meade Street as these streets are laid out between Otto Street and Edsall Avenue, and by the prolongations of the said line; on the south by a line distant 100 feet southerly from and parallel with the southerly line of Myrtle Avenue, the said distance being measured at right angles to Myrtle Avenue; and on the west by a line midway between Richard Avenue and McKinley Avenue and by the prolongation of the said line.

Fourth.—That the supplemental and amended abstracts of said estimate of damage and of said assessment for benefit, together with the damage and benefit maps, and also all the affidavits, estimates, proofs and other documents used by the Commissioners of Estimate and by the Commissioner of Assessment in making the same, have been deposited in the Bureau of Street Openings in the Law Department of The City of New York, in the Municipal Building, Court House Square, in the Borough of Queens, in said City, there to remain until the 22d day of November, 1915.

Fifth.—That, provided there be no objections filed to either of said supplemental and amended abstracts, the reports as to awards and as to assessments for benefit herein will be presented for confirmation to the Supreme Court of the State of New York, Second Department, at a Special Term thereof for the hearing of motions, to be held in the County Court House in the Borough of Brooklyn, in The City of New York, on the 23d day of December, 1915, at the opening of the Court on that day.

Sixth.—In case, however, objections are filed to the foregoing supplemental and amended abstracts of estimate and assessment or to either of them the motion to confirm the reports as to awards and as to assessments shall stand adjourned to the date to be hereafter specified in the notice provided in such cases to be given in relation to filing the final reports, pursuant to Sections 981 and 984 of the Greater New York Charter, as amended by Chapter 658 of the Laws of 1906.

Dated, New York, October 22d, 1915.  
DENNIS J. HARTE, Chairman; STEPHEN McMAHON, Commissioners of Estimate.  
DENNIS J. HARTE, Commissioner of Assessment.  
WALTER C. SHEPPARD, Clerk. o29,n16

## SECOND DEPARTMENT.

In the Matter of the Application of The City of New York, relative to acquiring title, wherever the same has not been heretofore acquired for the same purpose in fee, to the lands, tenements and hereditaments required for the opening and extending of BELMONT AVENUE, from Powell Street to Junius Street, and from Alabama Avenue to Pennsylvania Avenue, in the 26th Ward, Borough of Brooklyn, The City of New York.

NOTICE IS HEREBY GIVEN TO ALL PERSONS interested in the above-entitled proceeding, and to the owner or owners, occupant or occupants, of all houses and lots and improved and unimproved lands affected thereby, and to all others whom it may concern, to wit:

First.—That the undersigned, Commissioners of Estimate, have completed their estimate of damage, and that all persons interested in this proceeding, or in any of the lands, tenements and hereditaments and premises affected thereby, having any objection thereto, do file their said objections in writing, duly verified, with them at their office, No. 166 Montague Street, in the Borough of Brooklyn, in The City of New York, on or before the 18th day of November, 1915, and that the said Commissioners will hear parties so objecting, and for that purpose will be in attendance at their said office on the 22nd day of November, 1915, at 11 o'clock A. M.

Second.—That the undersigned, Commissioner of Assessment, has completed his estimate of benefit and that all persons interested in this proceeding, or in any of the lands, tenements and hereditaments and premises affected thereby, having any objection thereto, do file their said objections in writing, duly verified, with him at his office, No. 166 Montague Street, in the Borough of Brooklyn, in The City of New York, on or before the 18th day of November, 1915, and that the said Commissioner will hear parties so objecting, and for that purpose will be in attendance at his said office on the 23rd day of November, 1915, at 11 o'clock A. M.

Third.—That the Commissioner of Assessments has assessed any or all of such lands, tenements and hereditaments and premises as are within the area of assessment fixed and prescribed as the area of assessment for benefit by the Board of Estimate and Apportionment on the 12th day of June, 1913, and that the said area of assessment includes all those lands, tenements and hereditaments and premises situate and being in the Borough of Brooklyn, in The City of New York, which, taken together, are bounded and described as follows, viz.:

1. Bounded on the north by a line midway between Pitkin Avenue and Belmont Avenue; on the east by a line midway between Junius Street and Van Sinderen Avenue; on the south by a line midway between Belmont Avenue and Sutter Avenue; and on the west by a line midway between Sackman Street and Powell Street.

2. Bounded on the north by a line midway between Pitkin Avenue and Belmont Avenue; on the east by a line midway between Pennsylvania Avenue and New Jersey Avenue; on the south by a line midway between Belmont Avenue and Sutter Avenue; and on the west by a line midway between William Street and Alabama Avenue.

Fourth.—That the abstracts of said estimate of damage and of said assessment for benefit, together with the damage and benefit maps, and also all the affidavits, estimates, proofs and other documents used by the Commissioners of Estimate and by the Commissioner of Assessment in making the same, have been deposited in the Bureau of Street Openings in the Law Department of The City of New York, No. 166 Montague Street, in the Borough of Brooklyn, in said City, there to remain until the 29th day of November, 1915.

Fifth.—That, provided there be no objections filed to either of said abstracts, the reports as to awards and as to assessments for benefit herein will be presented for confirmation to the Supreme Court of the State of New York, Second Department, at a Special Term thereof, to be held in the County Court House in the Borough of Brooklyn, in The City of New York, on the 22nd day of December, 1915, at the opening of the Court on that day.

Sixth.—In case, however, objections are filed to the foregoing abstracts of estimate and assessment, or to either of them, the motion to confirm the reports as to awards and as to assessments shall stand adjourned to the date to be hereafter specified in the notice provided in such cases to be given in relation to filing the final reports, pursuant to Sections 981 and 984 of the Greater New York Charter, as amended by Chapter 658 of the Laws of 1906.

Dated, New York, October 29th, 1915.  
JAY S. JONES, MYLES PURVIN, SIMEON R. CHITTENDEN, Commissioners of Estimate.  
JAY S. JONES, Commissioner of Assessment.  
ANDREW C. TROY, Clerk. o29,n16

## SECOND DEPARTMENT.

In the matter of the application of The City of New York relative to acquiring title, wherever



the same has not been heretofore acquired for the same purpose in fee, to the lands, tenements and hereditaments required for the opening and extending of ROOSEVELT AVENUE, from Woodside Avenue to Wateredge Avenue; the PUBLIC PLACE bounded by Roosevelt Avenue, Elmhurst Avenue and Case Street; the PUBLIC PLACE at the intersection of Roosevelt Avenue with Louona Avenue; the triangular area bounded by Roosevelt Avenue, the easterly line of Vaux Street and Woodside Avenue; the triangular area bounded by Roosevelt Avenue, the easterly line of Warner Avenue and the southerly line of Aske Street; SACKETT STREET, from Roosevelt Avenue to Forty-second Street; and LOUONA AVENUE where it adjoins the Public Place at Roosevelt Avenue, in the Second and Third Wards, Borough of Queens, City of New York.

NOTICE IS HEREBY GIVEN TO ALL PERSONS interested in the above-entitled proceeding, and to the owner or owners, occupant or occupants of all houses and lots and improved and unimproved lands affected thereby, and to all others whom it may concern, to wit:

First.—That the undersigned, Commissioners of Estimate, have completed their supplemental and amended estimate of damage, and that all persons interested in this proceeding, or in any of the lands, tenements and hereditaments and premises affected thereby, having any objection thereto, do file their said objections in writing, duly verified, with them at their office, in the Municipal Building, Court House Square, Long Island City, in the Borough of Queens, in the City of New York, on or before the 16th day of November, 1915, and that the said Commissioners will hear parties so objecting, and for that purpose will be in attendance at their said office on the 18th day of November, 1915, at 3 o'clock P. M.

Second.—That the undersigned, Commissioner of Assessment, has completed his supplemental and amended estimate of benefit and that all persons interested in this proceeding, or in any of the lands, tenements and hereditaments and premises affected thereby, having any objection thereto, do file their said objections in writing, duly verified, with him at his office, in the Municipal Building, Court House Square, Long Island City, in the Borough of Queens, in the City of New York, on or before the 16th day of November, 1915, and that the said Commissioner will hear parties so objecting, and for that purpose will be in attendance at his said office on the 19th day of November, 1915, at 3.30 o'clock P. M.

Third.—That the Commissioner of Assessment has assessed any or all such lands, tenements and hereditaments and premises as are within the area of assessment fixed and prescribed as the area of assessment for benefit by the Board of Estimate and Apportionment on the 13th day of June, 1912, and that the said area of assessment includes all those lands, tenements and hereditaments and premises situate and being in the Borough of Queens, in the City of New York, which, taken together, are bounded and described as follows, viz.:

Beginning at a point on a line midway between Third Street and Fourth Street, distant 100 feet northerly from the northerly line of Stryker Avenue, the said distance being measured at right angles to Stryker Avenue, and running thence easterly and parallel with Stryker Avenue to the intersection with the prolongation of a line midway between Fillmore Avenue and Polk Avenue; thence easterly along the said line midway between Fillmore Avenue and Polk Avenue and along the prolongation of the said line to a point distant 100 feet northerly from the northerly line of Polk Avenue, as this street is laid out easterly from Junction Avenue, the said distance being measured at right angles to Polk Avenue; thence easterly and always distant 100 feet northerly from and parallel with the northerly line of Polk Avenue to the intersection with the prolongation of a line midway between Coman Street and Polk Avenue; thence easterly along the said line midway between Coman Street and Polk Avenue, and along the prolongations of the said line to the intersection with a line distant 1,160 feet northerly from and parallel with the southerly line of Roosevelt Avenue, as this street is laid out adjoining Wateredge Avenue, the said distance being measured at right angles to Roosevelt Avenue; thence easterly along the said line parallel with Roosevelt Avenue to the intersection with a line midway between Jane Street and Henry Street, as these streets are laid out upon a map adopted by the Board of Trustees of the Village of Flushing on October 5, 1875; thence southwardly along the said line midway between Jane Street and Henry Street, and along the prolongation of the said line to the intersection with the northerly right of way line of the Flushing and Northside Division of the Long Island Railroad; thence westwardly along the said right of way line to the intersection with the prolongation of a line distant 100 feet easterly from and parallel with the easterly line of Peartree Avenue, as this street is laid out where it adjoins Roosevelt Avenue; thence northwardly along the prolongation of the said line parallel with Peartree Avenue to the intersection with the prolongation of a line distant 100 feet southerly from and parallel with the southerly line of Kingsland Avenue, as this street is laid out westerly from Peartree Avenue, the said distance being measured at right angles to Kingsland Avenue; thence westwardly along the said line parallel with Kingsland Avenue, and along the prolongation of the said line to the intersection with a line distant 100 feet easterly from and parallel with the easterly line of Forty-second Street, the said distance being measured at right angles to the said line parallel with Forty-second Street to the intersection with a line distant 100 feet southerly from and parallel with the southerly line of Hunt Street, the said distance being measured at right angles to Hunt Street; thence westwardly along the said line parallel with Hunt Street to the intersection with a line midway between Van Dine Street and Van Nest Street; thence northwardly along the said line midway between Van Dine Street and Van Nest Street to the intersection with a line always distant 1,100 feet southerly from and parallel with the southerly line of Roosevelt Avenue, the said distance being measured at right angles to Roosevelt Avenue; thence westwardly along the said line parallel with Roosevelt Avenue to the intersection with the prolongations of a line distant 100 feet northerly from and parallel with the northerly line of Grout Avenue, as this street is laid out between Third Street and Fourth Street; thence westwardly along the said line parallel with Grout Avenue and along the prolongation of the said line to the intersection with a line midway between Third Street and Fourth Street; thence northwardly along a line always midway between Third Street and Fourth Street to the point or place of beginning.

Fourth.—That the abstracts of said supplemental and amended estimate of damage and of said assessment for benefit, together with the damage and benefit maps, and also all the affidavits, estimates, proofs and other documents used by the Commissioners of Estimate and by the Commissioner of Assessment in making the same, have been deposited in the Bureau of Street Openings in the Law Department of The City of New York, in the Municipal Building, Court House Square, in the Borough of Queens, in said City, there to remain until the 18th day of November, 1915.

Fifth.—That, provided there be no objections

filed to either of said abstracts, the reports as to awards and as to assessments for benefit herein will be presented for confirmation to the Supreme Court of the State of New York, Second Department, at a Special Term thereof for the hearing of motions, to be held in the County Court House in the Borough of Brooklyn, in the City of New York, on the 27th day of January, 1916, at the opening of the Court on that day.

Sixth.—In case, however, objections are filed to the foregoing abstracts of estimate and assessment or to either of them the motion to confirm the reports as to awards and as to assessments shall stand adjourned to the date to be hereafter specified in the notice provided in such cases to be given in relation to filing the final reports, pursuant to Sections 981 and 984 of the Greater New York Charter, as amended by Chapter 658 of the Laws of 1906.

Dated, New York, October 11th, 1915.  
HERMAN E. WINNE, Chairman; WILLET C. DURLAND, JOHN H. STILLWAGGON, Commissioners of Estimate. HERMAN E. WINNE, Commissioner of Assessment.  
WALTER C. SHEPPARD, Clerk. o25,n11

#### SECOND DEPARTMENT.

In the Matter of the Application of The City of New York, relative to acquiring title, wherever the same has not been heretofore acquired for the same purpose in fee, to the lands, tenements and hereditaments required for the opening and extending of YOUNG STREET (although not yet named by proper authority) from Hunters Point Avenue to Review Avenue, in the 1st Ward, Borough of Queens, City of New York, as amended by an order of the Supreme Court, Second Department, dated the 4th day of May, 1915, and entered in the office of the Clerk of the County of Queens on the 6th day of May, 1915, so as to provide for the acquisition of title to Young Street from Hunters Point Avenue to Review Avenue and to the Public Park bounded by Gale Street, Young Street and Borden Avenue, as the same are now laid out upon the map or plan of The City of New York. The land to be affected by this amendment is more particularly shown upon a map attached to the aforesaid order.

NOTICE IS HEREBY GIVEN TO ALL PERSONS interested in the above-entitled proceeding, and to the owner or owners, occupant or occupants of all houses and lots and improved and unimproved lands affected thereby, and to all others whom it may concern, to wit:

First.—That the undersigned, Commissioners of Estimate, have completed their supplemental and amended estimate of damage, and that all persons interested in this proceeding, or in any of the lands, tenements and hereditaments and premises affected thereby, having any objection thereto, do file their said objections in writing, duly verified, with them at their office, in the Municipal Building, Court House Square, Long Island City, in the Borough of Queens, in the City of New York, on or before the 15th day of November, 1915, and that the said Commissioners will hear parties so objecting, and for that purpose will be in attendance at their said office on the 17th day of November, 1915, at 2 o'clock P. M.

Second.—That the undersigned, Commissioner of Assessment, has completed his supplemental and amended estimate of benefit and that all persons interested in this proceeding, or in any of the lands, tenements and hereditaments and premises affected thereby, having any objection thereto, do file their said objections in writing, duly verified, with him at his office, in the Municipal Building, Court House Square, Long Island City, in the Borough of Queens, in the City of New York, on or before the 15th day of November, 1915, and that the said Commissioner will hear parties so objecting, and for that purpose will be in attendance at his said office on the 18th day of November, 1915, at 2 o'clock P. M.

Third.—That the Commissioner of Assessment has assessed any or all such lands, tenements and hereditaments and premises as are within the amended area of assessment fixed and prescribed as the amended area of assessment for benefit by the Board of Estimate and Apportionment on the 8th day of January, 1915, and that the said amended area of assessment includes all those lands, tenements and hereditaments and premises situate and being in the Borough of Queens, in the City of New York, which, taken together, are bounded and described as follows, viz.:

Beginning at a point on the southwesterly line of Hunters Point Avenue where it is intersected by a line midway between Young Street and Pearsall Street, and running thence westwardly along the said line midway between Young Street and Pearsall Street to the intersection with a line at right angles to Pearsall Street and passing through a point on its southerly side where it is intersected by a perpendicular to the line of Borden Avenue erected at the intersection of the southerly line of Borden Avenue with the prolongation of a line midway between Pearsall Street and Greenpoint Avenue as these streets are laid out between Gale Street and Bradley Avenue; thence southwardly along the said line at right angles to Pearsall Street to the intersection with its southerly side; thence southwesterly along the said perpendicular to the line of Borden Avenue to the intersection with its southerly side; thence westwardly along the prolongation of the said line midway between Pearsall Street and Greenpoint Avenue to the intersection with a line distant 100 feet southwesterly from and parallel with the southerly line of Borden Avenue, the said distance being measured at right angles to Borden Avenue; thence northwardly along the said line parallel with Borden Avenue to the intersection with a line midway between Young Street and Pearsall Street; thence westwardly along the said line midway between Young Street and Pearsall Street to the intersection with a line distant 100 feet westerly from and parallel with the westerly line of Review Avenue, the said distance being measured at right angles to Review Avenue; thence northwardly along the said line parallel with Review Avenue to the intersection with a line midway between Young Street and Gilbert Street; thence easterly along the said line midway between Young Street and Gilbert Street and along the prolongation of the said line to a point distant 100 feet westerly from the westerly line of Gale Street; thence northwardly and parallel with Gale Street a distance of 100 feet; thence easterly at right angles to Gale Street to a point distant 100 feet easterly from its easterly side; thence southwardly and parallel with Gale Street to a point distant 100 feet northerly from the northerly line of Young Street; thence easterly and parallel with Young Street to the intersection with the southwesterly line of Hunters Point Avenue; thence northwardly at right angles to Hunters Point Avenue to a point distant 100 feet northeasterly from its northeasterly side; thence southwardly and parallel with Hunters Point Avenue to the intersection with a line at right angles to Hunters Point Avenue and passing through the point of beginning; thence southwesterly along the said line at right angles to Hunters Point Avenue to the point or place of beginning.

Fourth.—That the supplemental and amended abstracts of said estimate of damage and of said assessment for benefit, together with the

damage and benefit maps, and also all the affidavits, estimates, proofs and other documents used by the Commissioners of Estimate and by the Commissioner of Assessment in making the same, have been deposited in the Bureau of Street Openings in the Law Department of The City of New York, in the Municipal Building, Court House Square, in the Borough of Queens, in said City, there to remain until the 17th day of November, 1915.

Fifth.—That, provided there be no objections filed to either of said supplemental and amended abstracts, the reports as to awards and as to assessments for benefit herein will be presented for confirmation to the Supreme Court of the State of New York, Second Department, at a Special Term thereof for the hearing of motions, to be held in the County Court House in the Borough of Brooklyn, in the City of New York, on the 22d day of December, 1915, at the opening of the Court on that day.

Sixth.—In case, however, objections are filed to the foregoing supplemental and amended abstracts of estimate and assessment or to either of them the motion to confirm the reports as to awards and as to assessments shall stand adjourned to the date to be hereafter specified in the notice provided in such cases to be given in relation to filing the final reports, pursuant to Sections 981 and 984 of the Greater New York Charter, as amended by Chapter 658 of the Laws of 1906.

Dated, New York, October 19th, 1915.  
R. W. KELLOGG, Chairman; F. W. DUNTON, J. H. LEONARD, Commissioners of Estimate. R. W. KELLOGG, Commissioner of Assessment.  
WALTER C. SHEPPARD, Clerk. o25,n11

#### SUPREME COURT—NINTH JUDICIAL DISTRICT.

##### Filing Reports.

#### NINTH JUDICIAL DISTRICT, WEST-CHESTER COUNTY.

In the Matter of the Application of the Board of Water Supply of the City of New York to acquire real estate for and on behalf of the City of New York, under Chapter 724 of the Laws of 1905, and the acts amendatory thereof, in the City of Yonkers, Westchester County, for the purpose of providing an additional supply of pure and wholesome water for the use of the City of New York.

HILL VIEW RESERVOIR, Section 1, Contiguous real estate, LOTS A and B.

PUBLIC NOTICE IS HEREBY GIVEN THAT the report of Phoenix Ingraham, James K. Appar and Floy D. Hopkins, Commissioners of Appraisal in the above proceeding, dated September 18, 1915, was filed in the office of the County Clerk of Westchester County, at White Plains, New York, on the 20th day of September, 1915.

FURTHER NOTICE IS GIVEN THAT the said report will be presented for confirmation at a Special Term of the Supreme Court, Ninth Judicial District, to be held at the Court House at White Plains, New York, on Friday, the 19th day of November, 1915, at ten o'clock in the forenoon of that day, or as soon thereafter as counsel can be heard.

The right is reserved to The City of New York to oppose the confirmation of said report.  
Dated, New York, October 18th, 1915.  
LAMAR HARDY, Corporation Counsel, Municipal Building, Chambers Street, New York City. o23,n19

#### NOTICE TO BIDDERS AT SALES OF OLD BUILDINGS, ETC.

TERMS AND CONDITIONS UNDER WHICH BUILDINGS, ETC., WILL BE SOLD FOR REMOVAL FROM CITY PROPERTY.

THE BUILDINGS AND APPURTENANCES thereto will be sold to the highest bidder, who must pay cash or certified check, drawn to the order of the Comptroller of The City of New York, and must also give a certified check or cash in half the amount of the purchase price as security for the faithful performance of the terms and conditions of the sale. Where the amount of the purchase price does not equal or exceed the sum of \$50, the sum of \$50 shall be the amount of the security to be deposited. This security may at any time after the expiration of the contract period be applied by the City to the cost of completing any of the work required under the contract, but unfinished at the expiration of the contract period.

The purchaser shall not lease, occupy, cause or permit the building or buildings, etc., purchased by him to be used or occupied for any purpose other than that of their speedy removal nor shall he collect any rental or other revenue for the use of either the land or the buildings, etc., situated thereon. The breach of either or any of these conditions shall forthwith void the sale and cause immediate forfeiture of the purchase money and the security deposited for the sale. The placing therein or permitting the occupancy of any such building by any tenant free, for rent or otherwise, excepting the necessary watchmen or the workmen engaged in the actual demolition thereof, shall of itself be a breach of the above conditions of sale.

The sale will be as of the condition of the property on date of delivery thereof to the purchaser. The City of New York will not be responsible for any change or loss which may occur in the condition of the buildings, or their appurtenances between the time of the sale thereof and the time of delivering possession to the purchaser, after being properly vacated of all tenants. The sale and delivery to purchaser will be made as nearly together as the circumstances of vacating the structures of their tenants will permit.

All the material of the buildings, sheds, walks, structures and cellars of whatsoever nature, with their exterior and interior fixtures, appurtenances and foundations of all kinds, except the exterior walls of the buildings and their foundations and the sidewalks and curb in front of said buildings, extending within the described area, shall be torn down and removed from the premises. None of the dirt, debris or waste resulting from demolition shall be allowed to remain on the premises, except old mortar or plaster only, which may be left, but not higher at any point than two feet below the curb opposite that point. The exterior walls and their foundations shall be taken down only to a plane whose elevation shall be the level of the curb in front of the building. Where there is no curb the elevation of the surrounding ground shall be considered curb level. All wells, cesspools, sinks, etc., existing on the property must be filled to the level of the surrounding ground with clean earth.

The purchaser at the sale shall also withdraw and remove all abandoned water taps and old service mains, and in place thereof cause to be inserted a brass plug in the main water pipe in the street, in compliance with the rules and regulations of the Department of Water Supply, Gas and Electricity, and furnish the Department of Finance with a certificate from the Department of Water Supply, Gas and Electricity that this has been performed.

The purchaser at the sale shall also remove all house sewer connections to the main sewer in the street and the openings of the main sewer in street shall be properly closed in compliance with the directions of the Bureau of Sewers in the Borough in which the buildings are situated, and furnish the Department of Finance with a certificate from the Bureau of Sewers that the work has been properly performed.

The permit for all opening in the street to be obtained by and at the expense of the purchaser of the building.

Failure to remove said buildings, appurtenances, or any part thereof, within thirty days from the day of possession will work forfeiture of ownership of such buildings, appurtenances, or portion as shall then be left standing, together with all moneys paid by said purchaser on account thereof at the time of the sale, and the bidder's assent to the above conditions being understood to be implied by the act of bidding, and The City of New York will, without notice to the purchaser, cause the same to be removed, and the cost and expense thereof charged against the security above mentioned.

The work of removal must be carried on in every respect in a thorough and workmanlike manner, and must be completed within thirty days from the day of possession, and the successful bidder will provide and furnish all materials of labor and machinery necessary thereto, and will place proper and sufficient guards and fences and warning signs by day and night for the prevention of accidents, and will indemnify and save harmless The City of New York, its officers, agents and servants, and each of them, against any and all suits and actions, claims and demands of every name and description brought against it, them or any of them, and against and from all damage and costs to which it, they or any of them be put by reason of injury to the person or property of another, resulting from negligence or carelessness in the performance of the work, or in guarding the same, or from any improper or defective materials or machinery, implements or appliances used in the removal of said buildings.

Where party walls are found to exist between buildings purchased by different bidders, the materials of said party walls shall be understood to be equally divided between the separate purchasers.

Party walls and fences, when existing against adjacent property not sold, shall not be taken down. All furrings, plaster, chimneys, protecting brick, etc., on the faces of such party walls are to be taken down and removed. The walls shall be made permanently self-supporting, beam holes, etc., bricked up, and the wall pointed and made to exclude wind and rain and present a clean exterior. The roofs and adjacent buildings shall be properly flashed and painted and made watertight where they have been disturbed by the operations of the Contractor.

The Comptroller of The City of New York reserves the right on the day of sale to withdraw from sale any of the buildings, parts of buildings and machinery included therein, or to reject any and all bids; and it is further

Resolved, That while the said sale is held under the supervision of the Commissioners of the Sinking Fund, the Comptroller is authorized to cause the sale to be advertised and to direct the sale thereof as financial officer of the City.

#### PROPOSALS FOR BIDS AND ESTIMATES FOR THE CITY OF NEW YORK.

#### NOTICE TO CONTRACTORS. GENERAL INSTRUCTIONS TO BIDDERS.

The person or persons making a bid or estimate for any services, work, materials or supplies for The City of New York, or for any of its departments, bureaus or offices, shall furnish the same in a sealed envelope, indorsed with the title of the supplies, materials, work or services for which the bid or estimate is made, with his or their name, or names and the date of presentation to the President or Board or to the head of the Department at his or its office, on or before the date and hour named in the advertisement for the same, at which time and place the estimates received will be publicly opened by the President or Board or head of said Department and read, and the award of the contract made according to law as soon thereafter as practicable.

Each bid or estimate shall contain the name and place of residence of the person making the same, and names of all persons interested with him therein, and, if no other person be so interested, it shall distinctly state that fact; also, that it is made without any connection with any other person making an estimate for the same purpose, and is in all respects fair and without collusion or fraud, and that no member of the Board of Aldermen, head of a department, chief of a bureau, deputy thereof, or clerk therein, or other officer of The City of New York is, shall be or become interested, directly or indirectly, as contracting party, partner, stockholder, surety or otherwise in or in the performance of the contract, or in the supplies, work or business to which it relates, or in any portion of the profits thereof. The bid or estimate must be verified by the oath, in writing, of the party or parties making the estimate that the several matters stated herein are in all respects true.

No bid or estimate will be considered unless as a condition precedent to the reception or consideration of any proposal, it be accompanied by a certified check upon one of the State or National banks of The City of New York, drawn to the order of the Comptroller, or money or corporate stock or certificates of indebtedness of any nature issued by The City of New York which the Comptroller shall approve as of equal value with the security required in the advertisement to the amount of not less than three nor more than five per centum of the amount of the bond required, as provided in section 420 of the Greater New York Charter.

The amount shall be as specified in the proposals or instructions to bidders and shall not be in excess of 5 per cent.

The certified check or money should not be included in the envelope containing the bid or estimate, but should be either included in a separate envelope addressed to the head of the Department, President or Board, or submitted personally upon the presentation of the bid or estimate.

For particulars as to the quantity and quality of the supplies, or the nature and extent of the work reference must be made to the specifications, schedules, plans, etc., on file in the said office of the President, Board or Department.

No bid shall be accepted from or contract awarded to any person who is in arrears to The City of New York upon debt or contract, or who is a defaulter, as surety or otherwise, upon any obligation of the City.

The contract must be bid for separately. The right is reserved in each case to reject all bids or estimates if it is deemed to be for the interest of the City so to do.

Bidders will write out the amount of their bids or estimates in addition to inserting the same in figures.

Bidders are requested to make their bids or estimates upon the blank forms prepared and furnished by the City, a copy of which, with the proper envelope in which to inclose the bid, together with a copy of the contract, including the specifications, in the form approved by the Corporation Counsel, can be obtained upon application therefor at the office of the Department for which the work is to be done. Plans and drawings of construction work may also be seen there