

THE CITY RECORD.

VOL. XLIII NUMBER 12884.

NEW YORK, MONDAY, SEPTEMBER 27, 1915.

PRICE, 3 CENTS.

THE CITY RECORD.

OFFICIAL JOURNAL OF THE CITY OF NEW YORK.

Published Under Authority of Section 152, Greater New York Charter, by the
BOARD OF CITY RECORD.

JOHN PURROY MITCHEL, Mayor.

—, CORPORATE COUNSEL.

WILLIAM A. PRENDERGAST, COMPTROLLER.

DAVID FERGUSON, SUPERVISOR.

Supervisor's Office, Municipal Building, 8th floor.

Published daily, at 9 a. m., except legal holidays, at Nos. 96 and 98 Reade street (north side), between West Broadway and Church street, New York City.

Subscription, \$9.30 per year, exclusive of supplements. Daily issue, 3 cents a copy. SUPPLEMENTS: Civil List (containing names, salaries, etc., of the City employees), Two Dollars; Official Carvass of Votes, 10 cents; Registry Lists, 5 cents each assembly district; Law Department Supplement, 10 cents; Annual Assessed Valuation of Real Estate, 25 cents each section; postage prepaid.

ADVERTISING: Copy for publication in the City Record must be received at least TWO (2) days before the date fixed for the first insertion; when proof is required for correction before publication, copy must be received THREE (3) days before the date fixed for the first insertion.

COPY for publication in the corporation newspapers of Brooklyn must be received at least THREE (3) days before the date fixed for the first insertion.

Entered as Second-class Matter, Post Office at New York City.

TABLE OF CONTENTS.

Aldermen, Board of— Public Hearing by the Committee on Buildings	7289	Health, Department of— Proposals	7303
Assessors, Board of— Completion of Assessments	7294	Instructions to Bidders for Work to Be Done or Supplies to Be Furnished	7304
Notice to Present Claims for Damages	7294	Manhattan, Borough of— Proposals	7303
Bellevue and Allied Hospitals; Public Charities, Correction, Health, Departments of— Proposals	7294	Municipal Civil Service Commission— Eligible Lists Promulgated September 22, 1915	7289
Brooklyn, Borough of— Proposals	7295	Notices of Examinations	7294
Correction, Department of— Proposals	7297	Notice to Bidders at Sales of Old Buildings, etc.	7304
Docks and Ferries Department of— Proposals	7303	Official Directory	7293
Education, Department of— Proposals	7302	Parks, Department of— Proposals	7294
Estimate and Apportionment, Board of— Notice of Public Hearing, Franchise Matters	7300	Public Service Commission, First District— Calendar for the Week Commencing September 27, 1915	7292
Notice of Public Hearing, Public Improvement Matters	7297	Queens, Borough of— Proposals	7302
Executive Department— Proclamation	7289	Richmond, Borough of— Proposals	7303
Finance, Department of— Confirmation of Assessments	7296	Supreme Court, First Department— Filing Final Reports	7303
Corporation Sales of Buildings	7295	Filing Preliminary Abstracts	7303
Corporation Sale of Lease	7295	Supreme Court, Second Department— Filing Bill of Costs	7304
Corporation Sales of Real Estate	7297	Filing Final Reports	7304
Interest on City Bonds and Stock	7297	Filing Preliminary Abstracts	7304
Notice of Sale of Tax Liens	7295	Hearings on Qualifications	7304
Sureties on Contracts	7297	Taxes and Assessments, Department of— Notice to Property Owners	7294
Vouchers Received September 25, 1915	7292	Water Supply, Board of— Proposals	7294
Warrants Made Ready for Payment September 25, 1915	7290	Water Supply, Gas and Electricity, Department of— Proposals	7294

PROCLAMATION.

ACTING IN PURSUANCE OF SECTION 130 OF THE CODE OF ORDINANCES, I hereby offer a reward of Five Hundred (\$500.) Dollars, to be paid out of the city treasury, to any person or persons, other than members of the Police Department of the City of New York or of the Sheriff's Office of the County of New York, who shall furnish information on which Michael A. Rofrano, indicted by the Grand Jury of the County of New York on September 14, 1915, for murder in the first degree, may be taken into custody.

Dated, City Hall, September 21, 1915.

JOHN PURROY MITCHEL, Mayor.

BOARD OF ALDERMEN.

Public Hearing by the Committee on Buildings.

PUBLIC NOTICE IS HEREBY GIVEN that the Committee on Buildings of the Board of Aldermen will hold a public hearing in the Aldermanic Chamber, City Hall, Borough of Manhattan, on THURSDAY, OCTOBER 7, 1915, at 2 o'clock p. m., on the following matters:

- No. 2059. Ordinance amending the fire limits in the Borough of Queens.
- No. 2060. Ordinance relating to safeguards against spread of fire in The City of New York.
- No. 2061. Ordinance relating to roofing and roof structures in The City of New York.
- No. 2062. Ordinance relating to safeguards during construction or demolition of buildings.

All persons interested are invited to attend.

s23,67

P. J. SCULLY, City Clerk and Clerk of the Board of Aldermen.

MUNICIPAL CIVIL SERVICE COMMISSION.

Eligible Lists Promulgated September 22, 1915.

Promotion to Attendant.

President of the Borough of Queens.

Bureau of Public Buildings and Offices—

- Francis J. Blanchard 123 Vernon Ave., Long Island City, 85.70.
- Charles Vogt, Whitestone Ave., near 8th St., Whitestone, L. I., 81.55.
- Henry A. Chambers, 73 Jackson Ave., Long Island City, 81.40.
- Charles Jenkins, 7 45th St., Corona, L. I., 81.15.
- William McGowan, 404 10th Ave., Long Island City, 79.25.
- William J. Murphy, 58 Kingsland Ave., Corona, 78.65.
- William Hill, 226 Nott Ave., Long Island City, 77.35.

Promotion to Transitman, Grade C.

President, Queens.

Bureau of Sewers—

- Eugene J. Donnelly, 1019 Boulevard, Astoria, 76.20.

Promotion to Rodman, Grade B.

Bureau of Highways—

- John J. McCormick, 150 Atlantic St., Jamaica, 81.57.

- Frederick R. Schneller, 56 Chicago St., Elmhurst, 77.70.

- Thomas J. White, 128 8th St., Long Island City, 77.70.

Topographical Bureau—

- Edw. A. Murphy, 578 10th Ave., Astoria, 83.05.
- Henry Seitz, 373 12th Ave., Astoria, 80.70.

Promotion to Rodman, Grade C.

President, Queens.

Topographical Bureau—

- Henry Kiefaber, 421 15th Ave., Long Island City, 78.80.
- Department of Parks, Manhattan and Richmond.
- Harry Devenoge, 506 West 179th St., 82.60.

Promotion to Attendant.

Department of Parks, Manhattan and Richmond.

- Bernard J. Pierce, 110 Front St., 93.05.
- Charles I. Adelson, 1560 So. Boulevard, 89.40.
- John Fitzpatrick, 293 Tenth Avenue, 88.90.
- Geo. F. Kane, 401 West 50th St., 88.30.
- Aaron A. Klein, 278 Broadway, Brooklyn, 88.15.
- James L. Comerford, 244 10th Avenue, 86.95.
- Aaron Berger, 102 E. 114th St., 86.15.
- Daniel T. Frazer, 417 West 35th St., 85.40.
- Thos. F. Fantry, Jr., 236 West 65th St., 85.05.
- James J. Brazil, 305 West 69th St., 84.60.
- William Weitzel, 94 Sackman St., Brooklyn, 84.15.
- Charles McGuire, 64 Amsterdam Avenue, 84.15.
- Dominick T. Cavello, 95 Huntington St., Brooklyn, 83.40.
- John Finnerty, 142 West 62nd St., 82.40.
- John J. Fallace, 334 West 35th St., 81.95.
- John J. Bolen, 2146 Haviland Avenue, 81.95.
- Alexander W. Eckel, 19 Floyd St., Brooklyn, 81.85.
- Frank X. Giessen, 422 West 24th St., 81.60.
- Eugene J. Leonard, 310 E. 158th St., 81.50.
- Frank Villano, 274 Gordon St., Stapleton, 81.45.
- Louis Browne, 446 West 58th St., 81.25.
- John G. Klausman, 428 E. 85th St., 80.30.
- Albert J. Ennis, 66 West 10th St., 79.50.
- William J. Magner, 460 West 166th St., 79.05.
- Patrick J. Loughlin, 550 St. Johns Place, Brooklyn, 78.40.
- David W. Lillis, 503 West 147th St., 77.95.
- William P. Cummings, 500 West 165th St., 72.75.

Promotion to Assistant Engineer, Grade E.

President, Manhattan.

Bureau of Buildings—

- Leslie V. Huber, 1149 41st St., Brooklyn, 79.30.
- John H. Tomlinson, Maple Ave., Yonkers, N. Y., 77.35.
- Maurice X. C. Weinberger, 34 Jefferson Avenue, Brooklyn, 75.87.

Promotion to Rodman, Grade B.

President, Manhattan.

Topographical Bureau—

- Harry Ehlers, 1337 Clay Avenue, Bronx, 89.25.
- John F. Barnes, 250 Pacific St., Brooklyn, 82.05.

Bureau of Highways—

- Geo. F. O'Connor, 3184 Perry Avenue, Bronx, 81.96.

Engineering Bureau, Southern Aqueduct Dept.—

- James D. Nugent, 10 Amsterdam Avenue, 78.

Promotion to Assistant Engineer, Grade E.

Board of Water Supply.

Engineering Bureau, Southern Aqueduct Dept.—

- Richard R. Bradbury, Clarke St., E. Pleasantville, 80.30.
- William E. Brown, 9 Valley Road, White Plains, 80.30.

Engineering Bureau, City Aqueduct Dept., Conduit and Reservoir Division—

- Frederick H. Bond, 44 7th Avenue, Brooklyn, 78.20.

Engineering Bureau, City Aqueduct Dept., Bronx Division—

- Walter T. McIntosh, 97 Yale Avenue, Jamaica, L. I., 79.62.

Engineering Bureau, Headquarters Dept., Executive Division—

- J. Springer Swindells, 1090 E. 18th St., Brooklyn, 87.09.

Department of Water Supply, Gas and Electricity.

Chief Engineer Water Supply, Manhattan—

- Elmer G. Hooper, 3198 Webster Ave., Bronx, 79.43.

Chief Engineer, Water Supply, Brooklyn—

- Allan M. E. Johnstone, 2142 Ellis Avenue, Bronx, 77.70.

Chief Engineer, Water Supply, Richmond—

- Wm. V. Barnes, 147 Fourth Avenue, New Brighton, 81.

Department of Finance.

Auditing Bureau, Inspections, Division of Engineering—

- Jeremiah Hunter, 425 West 160th St., 82.65.
- Herbert C. Hill, 3203 Beverly Road, Brooklyn, 81.30.

President of the Borough of Richmond.

Bureau of Engineering Construction—

- Robert W. Wood, 913 Post Avenue, Port Richmond, 84.24.

Promotion to Topographical Draftsman, Grade D.

President, Queens.

Bureau of Highways—

- Andrew K. Johnson, 317 New York Ave., Jamaica, 83.65.
- Alfred R. Glock, 533 8th Avenue, Long Island City, 75.60.

President of the Borough of The Bronx.

Topographical Bureau—

- Albert N. White, 2112 Chatterton Avenue, Bronx, 81.75.

Bureau of Design—

- Joseph A. Brunner, 2301 Loring Place, Bronx, 81.40.

Promotion to Clerk, 2nd Grade.

Department of Street Cleaning, Manhattan and Bronx.

- Thos. F. J. Glennon, 161 E. 104th St., 73.30.

Promotions to Foreman of Laborers, 3rd Grade.

Department of Water Supply, Gas and Electricity.

Chief Engineer, Water Supply, Brooklyn—

- Walter Wiggins, 23 Canonbury Road, Jamaica, 86.44.

- James Dillon, 103 Jefferson Ave., Brooklyn, 81.

- John Fey, 616 2nd St., Brooklyn, 79.50.

- Thos. E. Lynch, 262 Wadsworth Avenue, 77.50.

Promotion to Topographical Draftsman, Grade C.

President of the Borough of Manhattan.

Bureau of Highways—

- Oliver C. Mentzinger, 130 Hawthorne St., Brooklyn, 76.50.
- Richard Ashton, Jr., 1545 New York Ave., Brooklyn, 76.40.

Promotion to Assistant Engineer, Grade C.

Board of Water Supply.

Engineering Bureau, City Aqueduct Dept., Conduit and Reservoir—

- Harold E. Slade, 461 Edgecombe Road, 78.64.

Engineering Bureau, City Aqueduct Dept., Bronx Division—

1. Fred J. Arctander, 994 Grant Ave., Bronx, 81.10.
2. David H. Hill, 9 Grant Avenue, White Plains, N. Y., 80.67.
3. Geo. W. Krieger, Jr., 416 West 118th St., 79.45.

Engineering Bureau, Northern Aqueduct Department—

1. Oliver A. Knapp, 1210 Maple Avenue, Peekskill, 80.60.

Engineering Bureau, Southern Aqueduct Department—

1. Edw. F. Ahneman, 2713 Kingsbridge Terrace, 78.
2. Thos. J. Draper, 16 Butler St., Brooklyn, 74.60.
3. Robert L. Fairbairn, 249 McDonough St., Brooklyn, 74.10.

DEPARTMENT OF FINANCE.

WARRANTS MADE READY FOR PAYMENT IN DEPARTMENT OF FINANCE
SATURDAY, SEPTEMBER 25, 1915.

Below is a statement of warrants made ready for payment on the above date, showing therein the Department of Finance voucher number, the dates of the invoices or the registered number of the contract, the date the voucher was filed in the Department of Finance, the name of the payee and the amount of the warrant.

Where two or more bills are embraced in the warrant, the dates of the earliest and latest are given, excepting that, when such payments are made under a contract, the registered number of the contract is shown in the place of the second invoice date.

Where the word "final" is shown after the name of the payee, payment will not be made until thirty days after the completion and acceptance of the work, but all of the other warrants mentioned will be forwarded through the mail unless some reason exists why payment is to be made in person, in which event written notice will be promptly given to the claimant.

In making a written or verbal inquiry at this office for any of the above mentioned warrants, it is requested that reference be made by the Department of Finance voucher number.

WILLIAM A. PRENDERGAST, Comptroller.

Finance Voucher No.	Invoice Dates or Contract Number.	Received in Department of Finance.	Name of Payee.	Amount.
Board of Aldermen.				
113326	7- -15	9-17-15	Chas. S. West	\$20 00
113333	7-31-15	8-31-15	Foster, Scott Ice Co.	17 68
113328	8-14-15	9-17-15	Salvatore Minichini, Bandmaster	45 00
113324	9- 5-15	9-17-15	Alvin Jaeger, Bandmaster	40 00
113325	7- 8-15	9-17-15	A. M. Barry	30 87
Armory Board.				
111569	31946	9-13-15	Pilcher & Tachau	379 77
111567	40919	9-13-15	H. P. Stephenson Co., Inc.	798 57
111568	37269	9-13-15	The Marble Arch Co. and the Connors Bros. Co.	12,474 00
111605	7-31-15	9-13-15	Electric Construction and Supply Co.	185 00
111607	6-23-15	9-13-15	Peter McKay, Inc.	177 00
111570	2-11-15	9-13-15	John F. Ferguson	355 00
111595	8-18-15	9-13-15	A. Pearson's Sons	439 20
Bellevue and Allied Hospitals.				
111192	7-22-15	9-13-15	The Frank Richard & Gardner Co.	132 91
111202	6-30-15	9-13-15	Folmer & Schwing Division Eastman Kodak Co.	131 50
113319	6- 4-15	8- 3-15	Nason Manufacturing Co.	7 14
113316			D. B. Pershall & Son	11 28
113302	7-23-15	9-17-15	George Murphy, Inc.	2 02
Municipal Courts.				
113899		9-20-15	Knickerbocker Ice Company	4 34
113907	8-31-15	9-20-15	Tony Lo Squadro	2 00
113918	9- 7-15	9-20-15	Everson & Reed Co.	14 70
113933	9- 1-15	9-20-15	Burke Brothers	5 00
113900		9-20-15	William R. Fagan	13 96
113901		9-20-15	John L. Gray	7 20
113902		9-20-15	John W. Carpenter	5 00
113903		9-20-15	James J. Devlin	11 00
113904		9-20-15	Jeremiah J. O'Leary	5 00
113905		9-20-15	Frank Bulkley	2 00
113906		9-20-15	Stephen Collins	2 50
Board of City Record.				
113455	9-13-15	9-17-15	New York Evening Journal	66 00
113454	9-13-15	9-17-15	The Jewish Morning Journal	11 00
Department of Correction.				
95547			John Lucas	37 00
District Attorney, New York County.				
114438			George Macdonald	9 00
114436		9-21-15	Chas. H. Radzinsky	43 21
114438			George McDonald	9 00
114439		9-21-15	John J. Buckley, Deputy Chief Clerk and Auditor	427 97
114437	8- 1-15	9-21-15	The Lawyers' Co-operative Publishing Co.	13 00
114440			Harold Carpenter	12 00
Board of Excise, New York County.				
114397		9-21-15	Thomas F. McAvoy, Special Deputy Commissioner	64 52
Board of Elections.				
111438	42118	9-13-15	W. C. Redlich	616 50
Board of Estimate and Apportionment.				
114339	9- 8-15	9-21-15	The New York Multi-color Copying Co.	3 15
114333	8-31-15	9-21-15	Merck & Co.	12 62
114329	9-10-15	9-21-15	Poor's Railroad Manual Co.	20 00
114344	8-16-15	9-21-15	New York Federation of Churches	10 00
114340	8-30-15	9-21-15	Keuffel & Esser Co.	9 75
114338	8-31-15	9-21-15	North Moore Garage, Inc.	22 50
114337	8-24-15	9-21-15	The J. L. Mott Iron Works	2 75
114336	9- 7-15	9-21-15	Henry J. Green	4 50
114335	8-23-15	9-21-15	The Linde Air Products Co.	1 75
114334	9- 2-15	9-21-15	Independent Towel Supply	2 50
114332	9- 3-15	9-21-15	The Roessler & Hasslacher Chemical Co.	5 62
114331	8-31-15	9-21-15	North Moore Garage, Inc.	3 68
114330	8-31-15	9-21-15	Alex. Brennan	9 45
114346	8-31-15	9-21-15	Baker, Voorhis & Co.	5 00
114348		9-21-15	New York Telephone Company	5 30
113245	9- 4-15	9-17-15	Neostyle Co.	2 25
113244	9- 7-15	9-17-15	John C. Eberle & Son	2 84
Department of Education.				
114090		9-21-15	C. M. Morgan, Deputy Supt. of School Buildings	\$34 18
114088		9-21-15	Rufus J. Suits, Chief Clerk, Bureau of Attendance	2 90
114089		7-21-15	Samuel R. Brick, Deputy Supt. of School Buildings	40 55
114096		9-21-15	A. W. Ross, Deputy Supt.	11 75
114083		9-21-15	Rufus J. Suits, Chief Clerk, Bureau of Attendance	10 25
113567		9-18-15	American Electrotyping Co.	17 71
113004	6- 7-15	41481	Cavanagh Bros. & Co.	57 78
112997	5-31-15	41481	Cavanagh Bros. & Co.	1 17
114068	4- 5-15		H. A. Farnell & Co.	3 80
114069	7- 7-15		Addressograph Co.	1 04
114095	6-29-15		John B. Tuft	2 50
114041	6-22-15		Remington Typewriter Co.	2 65

Finance Voucher No.	Invoice Dates or Contract Number.	Received in Department of Finance.	Name of Payee.	Amount.
114042	6-30-15	9-21-15	New York & Brooklyn Towel Supply Co.	13 78
110189	6-15-15	9- 8-15	Atlas Window Shade Co., Assignee of American Surety Co.	593 00
111441		42161	James I. Newman	520 20
111430		42290	I. Osserman, Inc.	450 00
111426		42301	James I. Newman	936 00
111439		42467	Simon Russek, Assignee of R. Solomon & Son, Inc.	630 00
111429		42853	The Bank of Flatbush, Assignee of Edward Theriault	1,225 80
111428		42853	The Bank of Flatbush, Assignee of Edward Theriault	630 00
111427		42736	Otto Metz	540 00
111436		42316	Finnan & Lee	2,610 00
111212		42752	Louis Koenig	630 00
111211			Louis Koenig	562 50
111423		42605	I. Langner	299 00
111424		42744	I. Langner	255 00
111425		42748	Samuel Rosen	448 00
112133		42891	Fredk. Pearce Co.	20 05
111251		42891	Fredk. Pearce Co.	105 25
111259		41126	McMullan Trucking Co.	2,193 63
111422		42729	Commercial Construction Co.	450 00
111431		42151	James I. Newman	471 60
111434		41695	Frymier & Hanna Co.	11,919 20
111433		42863	J. Friedman	877 00
111437		42452	W. C. Redlich	450 00
111207		42851	Nicholas P. Lorenzo	1,948 50
111421		43020	D. J. Carey	1,539 90
111250		43037	Edward Theriault	675 00
111440		43035	Martin Gottschaldt	639 00
111449	6- 1-15		Lawson Piano Co.	144 80
111258	5-26-15	41686	General Manifold & Printing Co.	664 80
111256	5-26-15	41686	General Manifold & Printing Co.	100 00
111217	1-12-15		Agent and Warden, Auburn Prison	4,673 65
111435			T. Frederick Jackson, Inc.	2,160 00
111432		39362	Peter Cleary	12,188 30
111252		43140	C. L. Dooley, Inc.	3,780 00
111213		42473	B. Diamond, assignee of M. Barash	585 00
111248		42473	B. Diamond, assignee of M. Barash	675 00
111247		42459	Mechanics Bank, Broadway Branch, assignee of Otto Metz	810 00
111249		42289	Geo. Stanton & Son, Inc.	720 00
111210		42603	Philip Mittleman	450 00
111209		42603	Philip Mittleman	990 00
111208		42608	I. L. Fries	450 00
111205		42730	Nicholas P. Lorenzo	1,197 00
111206		42730	Nicholas P. Lorenzo	855 00
111254		38499	Archio Bros., Inc.	3,506 40
111255		40850	Johnson Service Co.	1,201 50
111253		40830	Blake & Williams	5,098 50
111222			Charles W. Daly	351 25
111230	6-30-15	7-29-15	Samuel Gallucci	531 00
111226	7-22-15	7-29-15	Edward J. Stapleton	225 00
111223	5-30-15		M. Trompf	179 00
111242	6- 7-15	7-14-15	Agent and Warden of Auburn Prison	1,223 30
111243	6- 8-15	7- 6-15	Lennon & Co.	145 85
111233	1-30-15		Barnhart Bros. & Spindler	107 80
111235	7- 9-15		Arnold, Constable & Co., Inc.	147 50
111246	6-21-15		Hay-Budden Mfg. Co.	240 80
111221	5-20-15		M. J. Tobin	309 87
111216	8-31-14		Conner, Fendler & Co.	341 43
Department of Finance.				
114511		9-21-15	Long Island Railroad Co.	\$12,500 00
114538			John T. Mahoney	3 71
114539			Daniel M. Sullivan	6 74
114170	9- 1-15		The Peerless Towel Supply Co.	10 28
114169	8-31-15		Walter Curtis	2 60
114168	9- 1-15		Keuffel & Esser Co.	1 80
114166	8-31-15		Fred M. Schildwachter	3 12
114164	9- 1-15		The Diamond Towel Supply Co.	2 50
114165	8-31-15		Nickel Towel Supply Co.	3 01
114163	8-31-15		Knickerbocker Ice Co.	2 17
114524			Mechanics Bank	389 85
114494			John T. Mayers	66 66
114510			Louis Granat	1 00
114500			Charles H. Valentine	13 50
114501			Herman H. Brockmann	6 30
114502			Nathan A. Warren	16 85
114503			Henneberger-Hartley Realty Corporation	9 52
114504			Stuard Hirschman	18 73
114505			Edmund Coffin	461 61
114507			Peter Burden	9 08
114506			Title Guarantee and Trust Co.	10 76
114508			Louis Muller	82
114509			Francis Griffin	18 40
114498			Joseph C. Francis	10 00
114176	7-31-15		American District Telegraph Co.	1 10
114177	7-27-15		The Western Union Telegraph Co.	6 96
114527			Jennie Schub	17 71
114525			Rose Davis	2 30
114526			Jacob Poppel	8 05
114515			Bridget Murphy	64 17
114499			Donato Vignogna	5 32
114512			Horace S. Ely & Co.	50 40
114513			Estate of William Nelson	50 75
114514			Bridget Murphy	6 97
114528			New York Fire Department Relief Fund, Robert Adamson, Commissioner, as Treasurer and Trustee	75,984 37
115150			The Chamberlain of The City of New York	250,000 00
115084			William Koss	14 00
114687		9-22-15	William A. Prendergast as Comptroller and Henry Bruere as Chamberlain	230,527 50
114688		9-22-15	William A. Prendergast as Comptroller and Henry Bruere as Chamberlain	6,947 50
114689		9-22-15	William A. Prendergast as Comptroller and Henry Bruere as Chamberlain	64,421 25
114690		9-22-15	William A. Prendergast as Comptroller and Henry Bruere as Chamberlain	24,850 00
114691		9-22-15	William A. Prendergast as Comptroller and Henry Bruere as Chamberlain	382 50
114692		9-22-15	William A. Prendergast as Comptroller and Henry Bruere as Chamberlain	10,610 00
114693		9-22-15	William A. Prendergast as Comptroller and Henry Bruere as Chamberlain	2,100 00
114694		9-22-15	William A. Prendergast as Comptroller of The City of New York	11,890 23
114695		9-22-15	William A. Prendergast as Comptroller and Henry Bruere as Chamberlain	4,738 25

Finance Voucher No.	Invoice Dates or Contract Number.	Received in Depart- ment of Finance.	Name of Payee.	Amount.	Finance Voucher No.	Invoice Dates or Contract Number.	Received in Depart- ment of Finance.	Name of Payee.	Amount.
114696		9-22-15	William A. Prendergast as Comptroller and Henry Bruere as Chamberlain....	126 00	114227		9-21-15	Gustave Schley	2 90
114697			The Chamberlain of The City of New York for Queens County Court and Trust Funds	227 50	114195	9- 4-15. 9- 9-15	9-21-15	E. G. Soltmann	5 88
114681			The Yonkers Savings Bank.....	1,000 00	114194			The J. W. Pratt Co.	2 65
114680		9-22-15	Warwick Savings Bank.....	1,000 00	114193	9- 3-15	9-21-15	New York Blue Print Paper Co.....	10 58
114683		9-22-15	Southold Savings Bank	1,000 00	114192	8-31-15	9-21-15	Library Bureau	2 48
114682		9-22-15	Union Dime Savings Institution, New York	1,000 00	114191	8-31-15	9-21-15	Climax Stationery Co.	7 00
114684		9-22-15	William A. Prendergast as Comptroller and Henry Bruere as Chamberlain....	1,000 00	114190	8-13-15	9-21-15	F. W. Anderson & Co., Inc.....	9 60
114685			Ulster County Savings Institution....	500 00	114189	9- 2-15	9-21-15	Francis H. Leggett & Co.....	2 38
114686			Home Savings Bank	800 00	114196	9-17-15	9-21-15	Century Rubber Stamp Works.....	12 00
114531			J. H. Timmerman, City Paymaster.....	10 16	113267	9- 1-15	9-17-15	William Pick	90 00
114530			J. H. Timmerman, City Paymaster.....	1 34	114224	9- 1-15	9-21-15	Peter Guenther	7 00
114529			Dorothy Ihseng	5 00	113343			Charles G. Knies	25 00
Fire Department.					111296		42954	Broadway Central Bank of New York, Assignee of J. W. Gasteiger & Son....	174 48
113717	8-11-15	9-18-15	Underwood Typewriter Co.	\$8 50	111297			J. W. Gasteiger & Son.....	29 74
111112		9-11-15	Frank J. Lennon Co.....	350 15	111307	4-16-15	9-13-15	New York Sporting Goods Co.....	976 00
111120	7-20-15	42971	Standard Oil Co. of New York.....	587 65	111297	8-19-15	9-13-15	J. & T. Adikes	160 01
111125	7-22-15	42032	Footo Pierson & Co.....	680 00	111301	8-17-15	9-13-15	The J. W. Pratt Co.	585 80
111292	8-11-15	42936	Front Drive Motor Co.....	12,720 00	111309	6-29-15	9-13-15	General Acoustic Co.	564 00
111284	6-15-15	42037	H. T. Dakin	124 47	111298	8-19-15	9-13-15	Carlson & Russ	485 00
111273			New York Telephone Co.....	773 13	111314	3-25-15	9-13-15	Keller Bros.	617 00
111622	8-19-15		J. F. Murphy Lumber Co.....	227 00	113734			President of the Borough of The Bronx.	
111358	8-16-15		E. F. Keating Co.	127 50	113466	8-30-15	9-18-15	William A. Prendergast, Comptroller of The City of New York, Trustee for Account of Street Opening Fund.....	\$641 16
111356	8-24-15		Scovill Mfg. Co.	275 62	113468	9- 1-15		President of the Borough of Brooklyn.	
111614	8- 6-15		B. F. Goodrich Co.	219 06	111168		9-17-15	Jacob Muller	\$1 40
111290	7-26-15	42936	Front Drive Motor Co.....	12,720 00	111815	38265	9-11-15	Daniel A. Maher	52 00
111291	8-31-15	42936	Front Drive Motor Co.....	12,720 00	111815	39966	9-13-15	A. L. Guidone & Co.....	5,615 39
111294	8-23-15	43142	Ford Motor Co.	8,465 00	111814	41899	9-13-15	John C. Schrade, Inc.....	3,335 93
111293		42936	Front Drive Motor Co.....	12,720 00	113292	7-31-15	9-17-15	J. P. Taffe	563 91
111355	7-15-15		Stanley & Patterson	143 00	113290	8-26-15	9-17-15	Crescent Garage	4 40
111742			The Manhattan Supply Co.....	103 00	113289	8- 7-15	9-17-15	M. Rawle	2 25
111741	6- 4-15		Cavanagh Bros. & Co.....	23 77	113279	8-14-15	9-17-15	Seaside Garage, Inc.....	3 00
111286		42038	Stehlin-Miller-Henes Co.....	258 50	113278			The Fisk Rubber Company of New York	5 25
111282	7-22-15	42970	Standard Oil Co. of New York.....	166 96	113275	8-17-15	9-17-15	Joseph McGee Iron and Brass Foundry Co.....	12 54
111281	8-21-15	42518	Edward Wisely & Son.....	115 69	111701		9-13-15	The Studebaker Corporation of America	5 51
Department of Health.					111699		9-12-15	Paino Bros.	5,576 00
113420	6-30-15		Underwood Typewriter Co., Inc.....	93 38	111700		9-13-15	Arthur A. Dumproff	2,373 92
105740	6-17-15	7- 1-15	The Smith-Worthington Co.....	51 50	111650	8-17-15	9-13-15	Stanhope Contracting Co.....	2,886 65
113421	7-13-15		George Murphy, Inc.....	2 62	111642	8-17-15	9-13-15	President of the Borough of Richmond.	
113425	7-17-15		Adams-Flanigan Co.....	2 50	111644	8-17-15	9-13-15	Richard Lamb	30 45
113424	7-22-15		Munson Supply Co.....	9 45	111644	8-17-15	9-13-15	Richard Lamb	20 97
113423	8-31-15		W. R. Ostrander & Co.....	14 20	111649	8-17-15	9-13-15	Richard Lamb	3 00
113398			S. R. Smith Infirmary.....	223 75	111641	8-17-15	9-13-15	Richard Lamb	4 00
113394	7-31-15		Standard Utility Co., Dept. 1.....	12 00	111651	8-17-15	9-13-15	Richard Lamb	6 64
113395	7-31-15		Standard Utility Co., Dept. 1.....	7 00	111653	8-17-15	9-13-15	Richard Lamb	4 00
113387			S. J. Baker, M. D., Director.....	14 90	111635		9-13-15	Richard Lamb	17 24
113429	6-30-15		R. Wallace & Sons Mfg. Co.....	14 75	111635			United States Wood Preserving Company	21 00
113415	7-31-15		Stapleton Garage.....	16 75	111640	8-15-15	9-13-15	United States Wood Preserving Company	15 32
111531	1-15-15		Welsbach Gas Lamp Co.....	100 00	111639	8-15-15	9-13-15	United States Wood Preserving Company	8 56
111497	7-30-15		Agent and Warden Clinton Prison....	150 00	111637	8-15-15	9-13-15	United States Wood Preserving Company	4 00
111486			Whitall-Tatum Co.....	152 34	111638	8-15-15	9-13-15	United States Wood Preserving Company	8 52
111473	6-30-15		Shults Bread Co.....	181 94	111636	8-15-15	9-13-15	United States Wood Preserving Company	33 40
111494	7-20-15		Syndicate Trading Co.....	103 27	111652	8-17-15	9-13-15	Richard Lamb	12 21
Board of Inebriety.					111646	8-17-15	9-13-15	Richard Lamb	12 33
108548	7- 6-15	8-31-15	Herbert Rice	16 00	111645	8-17-15	9-13-15	Richard Lamb	12 90
112890	3-20-15	9-16-15	Underwood Typewriter Co., Inc.....	4 50	112952		9-16-15	John Watters	1 95
Law Department.					112965		9-16-15	Otto Woehle	4 01
114038		9-20-15	Louis H. Hahlo, Acting Corporation Counsel	500 00	112964		9-16-15	Otto Woehle	2 31
Department of Parks.					112959		9-16-15	S. F. Carlin	1 57
113961	8- 5-15	9-20-15	William Knappmann & Co.....	17 94	111655	8-15-15	9-13-15	United States Wood Preserving Co..	304 00
114004	5-13-15	9-20-15	Rutherford Rubber Company.....	32 16	111656	8-15-15	9-13-15	United States Wood Preserving Co..	199 60
113973	8-21-15	9-20-15	Library Bureau	6 20	111675	8- 4-15	9-13-15	Geo. H. Waters Company.....	185 00
113972	7-20-15	9-21-15	D. S. Walton & Co.....	15 00	111666	8-27-15	9-13-15	Frank Weber	150 21
113974	7-21-15	9-20-15	U. S. Frame & Picture Co.....	1 25	112608			Public Service Commission.	
113977	7-29-15	9-21-15	Wm. E. Kleine & Co.....	7 92	111804		9-13-15	Thos. J. Tuomey	100 00
112976	8-19-15	9-20-15	Kelly-Springfield Tire Co.....	15 75	111796		9-13-15	New York Telephone Co.....	162 46
113975	7- 9-15	9-20-15	Kelly-Springfield Tire Co.....	8 50	111796		9-13-15	Sprague & Henwood, Inc.....	2,888 64
113978	7-31-15	9-20-15	Stanley & Patterson.....	2 10	111754	7-17-15	9-13-15	Agent and Warden Auburn Prison.	149 70
113981	8-25-15	9-20-15	American Flag Co.....	22 50	111792		9-13-15	Tower Manufacturing & Novelty Co..	266 88
113980	8-23-15	9-20-15	Schoverling, Daly & Gales.....	6 50	111775		9-13-15	Keuffel & Esser Co.....	722 65
113985	8-31-15	9-20-15	Hanover Supply Co.....	10 00	111783	7- 1-15	9-13-15	New York Blue Print Paper Co.....	1,999 70
113984	7-26-15	9-20-15	Agent and Warden Clinton Prison....	4 80	111764		9-13-15	Dehance Manufacturing Co.....	185 58
113996	8- 2-15	9-20-15	Whitall-Tatum Co.....	3 51	111759		9-13-15	J. & H. Berge	211 10
114449			Howard Mansfield, Treasurer, the Metropolitan Museum of Art.....	116 44	111761	8-20-15. 8-25-15	9-13-15	M. B. Brown Printing & Binding Co..	477 55
114447		9-21-15	Howard Mansfield, Treasurer, the Metropolitan Museum of Art.....	10,524 46	111763	8-27-15	9-13-15	Carroll Printing Co., Inc.....	106 09
114448		9-21-15	Percy R. Pyne, Treasurer, New York Aquarium	1,420 06	111787	6-18-15. 7-31-15	9-13-15	The J. W. Pratt Co.....	209 30
113971	8- 2-15	9-20-15	E. G. Soltmann.....	4 92	113897	5-31-15		Department of Public Charities.	
113970	7-30-15	9-20-15	Joseph I. Grady.....	1 44	113896	5-31-15	9-20-15	The Western Union Telegraph Company	3 80
114006	8-24-15	9-20-15	Valentine & Company.....	17 00	113891	8-31-15	9-20-15	Postal Telegraph Cable Company.....	35
114008	7-28-15	8- 9-15	Manhattan Electrical Supply Co.....	17 53	113878	9- 2-15	9-20-15	General Motors Truck Company.....	80
114005	8-16-15	9-20-15	Chas. A. Schieren Company.....	11 37	113879	9-16-15		Commissioner of Records, Kings County.	
114010	7-26-15	9-20-15	Underwood Typewriter Co., Inc.....	3 00	113297	9-15-15	9-20-15	Samuel Weil & Son.....	1 25
114011	6-30-15	7-31-15	Welsbach Gas Lamp Co.....	8 10	113297	9-15-15	9-20-15	A. B. Dick Company.....	16 00
113503	8-31-15	9-17-15	Bronx Motor Car Co.....	24 89	114356	8-19-15	9-17-15	Patterson Brothers.....	9 00
113045		9-20-15	Schieffelin & Co.....	3 16	114355	8-19-15		Register, New York County.	
114001	7-23-15	9-20-15	Chilton Paint Company	23 75	114354	8-18-15	9-21-15	L. C. Smith & Bros. Typewriter Co..	75
113998	7-20-15	9-20-15	Thomas C. Dunham	19 50	114361		9-21-15	Underwood Typewriter Co., Inc.....	50
114000	6-29-15	9-20-15	James Beggs & Co.....	9 00					

Finance Voucher No.	Invoice Dates or Contract Number.	Received in Department of Finance.	Name of Payee.	Amount.	Finance Voucher No.	Invoice Dates or Contract Number.	Received in Department of Finance.	Name of Payee.	Amount.
114319	9-21-15		Henry E. Fox.....	5 00	114520		9-21-15	A. J. Johnson.....	4 50
114317	9-21-15		New York Telephone Company.....	9 22	114521		9-21-15	John P. Fallon.....	4 50
114318	9-21-15		Cornwall Telephone Co.....	5 55	114522		9-21-15	D. Herman.....	4 50
5795	9-13-15		Joseph D. Turner.....	184 98	114523		9-21-15	George Meierdiecks.....	23 00
Department of Water Supply, Gas and Electricity.					113837	8-31-15	9-20-15	Great Bear Spring Co.....	60
113835	8-31-15		Electro Bleaching Gas Co.....	20 83	113838	8-17-15	9-20-15	J. A. Zibell Co.....	8 00
113831	8-31-15		The Tabulating Machine Co.....	63 50	113836	9- 1-15	9-20-15	Irving French.....	70 00
114495	9-21-15		Bernard Zucker.....	7 00	114294	8-31-15	9-21-15	Brown Auto Supply Co.....	4 05
114497	9-21-15		Bernard Zucker.....	1 00	114517		9-21-15	Charles Katz.....	5 00
114496	9-21-15		Joseph D. Duffy.....	5 50	114516		9-21-15	Annie Benjamin.....	5 00
113864	8-31-15		Weber & Hamilton, Inc.....	16 80	113861	8-16-15	9-20-15	Martin E. Dugan.....	2 93
113863	5-21-15		Edward Kelly.....	5 34	114898		9-20-15	William Williams, Commissioner.....	500 00
114518	9-21-15		Samuel J. Jaffe.....	4 50	5791		9-13-15	Isaac Greenburg.....	104 58
114519			Adam Klein.....	15 00	111155		9-11-15	Soraci Contracting Co.....	242 65

VOUCHERS RECEIVED IN DEPARTMENT OF FINANCE, SATURDAY, SEPTEMBER 25, 1915.

A statement is herewith submitted of all vouchers filed in the Department of Finance on this date, in which is shown the Department of Finance voucher number, the date of the invoices or the registered number of the contract, the name of the payee and the amount of the claim. Where two or more bills are embraced in one voucher the date of the earliest is given, excepting that when such vouchers are submitted under a contract the registered number of the contract is shown instead.

WILLIAM A. PRENDERGAST, Comptroller.

Finance Voucher No.	Invoice Date	Name of Payee.	Amount.	Finance Voucher No.	Invoice Date	Name of Payee.	Amount.
115519	9-7-15	N. Y. & Brooklyn Towel Supply Co.	\$22 50	115595	8- 3-15	Foster Engineering Co. ...	23 30
115520	9-6-15	M. B. Brown Ptg. & Bdg. Co.	2 50	115596	7- 6-15	Chas. H. Heinsohn	66 19
115521		R. L. Polk & Co.....	10 00	115561	6-18-15	Bloomington Bros.	425 22
115522	9-24-15	Thos. B. Jones, Cashier....	200 00	115562	6-23-15	Bramhall, Deane Co.....	68 87
Bellevue and Allied Hospitals.				115563	7-21-15	Hull, Grippen & Co.....	8 30
115458	7-21-15	Hammacher, Schlemmer & Co.	130 76	115564	7-27-15	Goodyears Ind. Rubber Selling Co.	401 65
115459	7-19-15	U. T. Hungerford Brass & Copper Co.	8 93	115565	7-31-15	George E. Martin	275 00
115460		Howard Demountable Rim Sales Co.	7 00	115566	7-15-15	William Y. Rumsey	75 00
115461		Western Union Tel. Co....	1 02	115567	7-28-15	Peter Marrett Mfg. Co....	674 50
115462	6-25-15	Schaeffer & Budenberg	2 09	115568	7-21-15	Smith, Worthington Co....	10 50
115438	7-31-15	Lansden Co.	362 60	115569	4- 6-15	M. McGirr's Sons Co.....	822 15
115439	4-25-15	Bradley & Smith	23 50	115570	8- 3-15	Peter J. Constant	513 62
115440	7-13-15	Patterson Brothers	9 39	115571	8-16-15	Dept. of Correction	115 00
115441	5-10-15	Paul Muller	5 00	115572	7-28-15	J. B. Greenhut Co.....	12 14
115442	7-14-15	McQuillan & Chave.....	192 00	Board of Estimate and Apportionment.			
115443	6-30-15	Welsbach Gas Lamp Co....	60 15	115612	6- 9-15	Commercial Copying Co....	\$1 20
115444		Taylor Instrument Co.....	36 75	115613	9- 1-15	Malcolm & Hayes	50 00
115445	7- 8-15	C. F. Rattigan, Agent and Warden, Auburn Prison...	69 91	115614	8-20-15	Downing Letter Co.	17 85
115446	3-11-15	The Swinehart Tire & Rubber Co.	64 22	115615	8-30-15	Robert M. Haig	110 05
115447	8- 4-15	Star Laundry Co.	27 30	115616	8-14-15	T. R. McGinley	860 00
115448	7-16-15	J. E. Kennedy & Co.....	75 09	115617	9-23-15	R. B. McIntyre	20 00
115449	7-25-15	Kieley & Mueller, Inc.....	91 80	115604	9- 3-15	American Type Founders Co.	9 30
115450	7- 5-15	Bloomington Bros.	82 32	115605	9-20-15	The Globe Wernicke Co....	28 00
115451	7-12-15	H. W. Johns Manville Co..	60 83	115606	6-30-15	The Van Dorn Iron Works ..	981 00
115452	5-15-15	Dimock & Fink Co.....	1 90	115607	9-15-15	Baker, Voorhis & Co.....	1 00
115453		Hull, Grippen & Co.....	16 63	115608	9-17-15	M. B. Brown Ptg. & Bdg. Co.	10 50
115454	7-27-15	Montgomery & Co., Inc....	3 28	Department of Education.			
115455	7- 9-15	W. T. Ostrander & Co.....	50 20	115549	42728	T. Fredk. Jackson, Inc.....	\$1,350 00
115456	7-28-15	F. Eckenroth & Son.....	99 25	115550	42324	Jas. I. Newman	540 00
115457	7-12-15	J. B. Greenhut Co.....	133 02	115551	43261	Saml. Gallucci	855 00
Court House Board.				115552	42857	T. Fredk. Jackson, Inc.....	571 50
115597	7-15-15	E. G. Soltmann	\$76 80	115553	41503	Laurence J. Rice	17,714 42
115598	7-20-15	Francis W. Ford's Sons....	15 00	115554	41871	Frank J. Felgenhauer Co., Inc.	7,774 41
115599	7-28-15	H. M. Parsons	2,420 00	115555	42332	Atlas Window Shade Co....	585 00
115600		The City of New York....	575 89	115557	41658	The A. S. Barnes Co.....	402 49
Department of Correction.				115558	41647	The A. S. Barnes Co.....	251 10
115573	8- 3-15	Russell Uniform Co.....	\$2 50	115559	41658	The A. S. Barnes Co.....	265 94
115574	6-22-15	James S. Barron & Co.....	16 80	115560	41536	The A. S. Barnes Co.....	15 00
115575	7-23-15	Hull, Grippen & Co.....	13 54	115561	41536	The A. S. Barnes Co.....	124 80
115576	7- 8-15	E. T. Joyce	7 01	115562	41536	The A. S. Barnes Co.....	285 00
115577	8-13-15	Wm. Langbein & Bros....	4 50	115563	41536	The A. S. Barnes Co.....	46 76
115578	7-14-15	Montgomery & Co.....	527 84	115564	41536	The A. S. Barnes Co.....	133 00
115579	8-23-15	Patterson Bros.	7 02	115565	8- 4-15	The A. S. Barnes Co.....	84 00
115580	8-16-15	Singer Sewing Mach. Co..	1 13	115603	4-23-15	Frank J. Fee	65 00
115581	7-29-15	F. W. Jesup & Co.....	5 60	Department of Finance.			
115582	8-26-15	E. T. Joyce	26 15	115514		Donald S. Walker et al., Exec. of John U. Brookman	\$300 00
115583	7- 8-15	David Mayer	12 00	115515		Mary E. Moulton	108 33
115584	7-28-15	Nason Mfg. Co.	84 00	115516		Wm. C. Bergen	1,406 25
115585	7-19-15	Candee, Smith & Howland Co.	7 50	115517		Weinbros Real Estate Co..	557 25
115586	8- 7-15	John Simmons Co.....	36 40	115518		C. Henry Offermann et al., Attys. for C. Henry Offermann et al.	356 25
115587	7- 9-15	National Bridge Co.	8 92	115463		Louis Granat	21 50
115588	7-16-15	Arthur C. Jacobson & Sons	50 75	115464		Metropolitan Tobacco Co..	82 93
115589	7-26-15	Hull, Grippen & Co.....	3 61	115465		F. S. Banks & Co.....	775 48
115590	7-19-15	Federal Huber Co.	150 00	115466		S. J. Rosenthal	51 60
115591	8- 1-15	Empire Carting Co.	7 00	115467		Geo. Damon & Sons.....	321 00
115592	7-12-15	A. P. Morris & Co.....	18 67	115468		Reading Hardware Co.....	2 65
115593	7-17-15	W. R. Ostrander & Co....	5 24	115469		Crane Co.	12 65
115594	7-21-15	Stanley & Patterson	69 06	115470		Robt. Weiden	12 39
				115471		The Mason Mfg. Co.....	63 02
				115472		A. C. Lawrence	190 68
				115473		Peter Woll & Sons Mfg. Co.	201 40
				115474		The Vacuna Co.	2 84
				115475		McLeod & Henry Co.....	117 00
				115476		Bass & Bass	35 44
				115477		Jas. M. Shaw & Co.....	118 60
				115478		Jas. F. Kelly	9 66
				115479		Hanlon & Goodman Co....	159 56
				115489		Frymier & Hanna Co.....	35 00
				115509		David M. Pechin	30 00
				115510		Nora Downing	8 00
				115511		Edward Keevan	8 00
				115512		Mary Platt	2 00
				115513		Mary M. Tweedy	3 00
				115481	8-24-15	Dr. J. Schnurmacher	39 50
				115482	8-31-15	Standard Supply Co.....	370 00
115483		John L. Halloran	158 25	115484	8-13-15	George Gratz, Jr.....	61 48
115485	8-13-15	Simpson, Crawford Corp..	35 35	115486	8-13-15	John Spruck, Jr.	52 50
115487	8-13-15	William S. Van Clief.....	77 80	115488	8- 4-15	Eureka Fire Hose Mfg. Co.	78 75
115489	8-21-15	Henry Haurer & Son.....	24 32	115490	8-25-15	Robins Conveying Belt Co..	351 86
115491	8-24-15	Godfrey, Keeler Co.....	260 27	115492	7-29-15	Ansonia Garage	288 90
115493	8-24-15	Reedy Elevator Co.....	17 55	115494	8-11-15	Daniel Pollard	344 75
115495	8-10-15	Abraham & Straus	505 01	115496	8-31-15	J. L. Mott Iron Works....	98 72
115497	8-24-15	Karl Vesterdahl & Co....	4 50	115498	8- 2-15	James S. Barron & Co....	22 09
115499	8- 3-15	Peter Henderson & Co....	56 10	115500	7-28-15	Conservation Commission..	22 00
115501	8-26-15	Interborough Auto & Repair & Supply Co.	10 00	115502	8-13-15	D. B. Pershall & Son.....	428 29
115503	7-27-15	John Lally	26 16	115504	7-24-15	Frank Richards & Gardner Co.	35 48
115505	8-16-15	A. B. Dick Co.....	34 61	115506	8-21-15	T. J. Maloney	12 50
115507	8-28-15	National Lead Co.....	88 50	115508	8- 2-15	J. E. Smith Sons Co.....	1 50
115509	41936	N. Y. Tel. Co.....	\$1,069 86	New York Public Library.			
115525	8-31-15	N. Y. Public Library.....	\$22,668 61	115526		N. Y. Public Library.....	67 12
115527	41750	The N. Y. Public Library..	133 52	Department of Parks, Borough of Brooklyn.			
115601	42545	Ward & Tully	\$6,155 47	115602	42954	J. W. Gasteiger & Son....	319 86
115603	42954	J. W. Gasteiger & Son....	146 69	President of the Borough of Manhattan.			
115546	30984	Barber Asp. Pav. Co.....	\$55 04	115547	30986	Barber Asp. Pav. Co.....	72 16
115548	41469	John P. Kane Co.....	474 47	115536	41466	Barrett Mfg. Co.....	1,306 82
115537	41563	John Baker, Jr.	3,594 12	115538	29497	Asphalt Const. Co.	173 79
115539	33258	Barber Asp. Pav. Co.....	598 21	115540	33292	Harlem Cont. Co.	92 17
115541	36770	Wm. J. Fitzgerald	147 63	115542	27954	Uvalde Asp. Co.	807 50
115543	33744	Uvalde Asp. Co.	48 07	115544	38317	Geo. W. Cobb, Jr.....	9,108 60
115545	26994	Harlem Cont. Co.	187 36	Sheriff, Richmond County.			
115524	8-31-15	N. Y. Telephone Co.....	\$21 46	115523	9-15-15	Schutte Bros.	9 55
Department of Street Cleaning.				115611		The Relief and Pension Fund of the Dept. of Street Cleaning, J. T. Fetherston, Comr., as Treasurer and Trustee.....	\$528 52
115610		The Relief and Pension Fund of the Dept. of Street Cleaning, J. T. Fetherston, Comr., as Treasurer and Trustee.....	\$1,006 23	Department of Water Supply, Gas and Electricity.			
115533		John V. Harte	\$1 40	115534		Christian Gerken Auto Engineman	2 15
115535		Frank E. Hale	40 69	115528		Richard McGowan, Inspector Municipal Bldg....	68 10
115529		Michael Tallent	75 40	115530	9- 7-15	James H. Miller	12 75
115531		Chas. O. Davis	4 90	115532		George Margan, Inspector..	22 05

PUBLIC SERVICE COMMISSION—FIRST DISTRICT.

No. 154 NASSAU STREET, NEW YORK CITY.

Calendar for the Week Commencing September 27, 1915.

Monday, September 27, 1915—11.00 A. M.—Room 310—Case No. 2013—Kings County Lighting Company—"Application for approval of issue of \$675,000 additional bonds"—Commissioner Williams. 11.30 A. M.—Room 305—Case No. 2017—Manhattan and Queens Traction Corporation—South Side Civic Association, Complainant—"Extension of line south of present terminus at Long Island Depot, Jamaica"—Commissioner Hayward. 2.30 P. M.—Room 305—Case No. 1540—Edison Electric Illuminating Company of Brooklyn—Albert Moritz et al., Complainants—"Rate for electricity in Brooklyn"—Commissioner Hayward.

Tuesday, September 28, 1915—10.30 A. M.—Room 305—Case No. 2001—Brooklyn Heights Railroad Company—"Short line service on Grand Street Line"—Commissioner Hayward. 11 A. M.—Room 310—Case No. 2007—Long Island Railroad Com-

pany—"Hours of labor of gatemen, flagmen, guards or other persons at highway crossings"—Commissioner Cram. 12.15 P. M.—Room 305—Case No. 2011—New York and Queens County Railway Company—"Through service to Queensboro subway at Fourth Street and Jackson Avenue, Borough of Queens"—Whole Commission.

Wednesday, September 29, 1915—2.00 P. M.—Room 310—Case No. 2009—Belt Line Railway Corporation et al.—Sunnyside Taxpayers' Association, Complainant—"Through routes and joint rates"—Commissioner Hayward. 2.30 P. M.—Room 305—R. T. 6465—Rapid Transit Railroads—"Application of Broadway Extension Association in regard to extension of Broadway Line from 242nd Street to City Line"—Commissioners Wood and Hayward.

Thursday, September 30, 1915—10.30 A. M.—Room 310—Case No. 1915—Consolid

Friday, October 1, 1915—11.00 A. M.—Room 305—Case No. 1959—Long Island Railroad Company—“Alteration of crossing at Howard Avenue on Atlantic Division, Borough of Brooklyn”—Commissioner Cram. 12.15 P. M.—Room 305—Rapid Transit Railroads—“Opening of bids for the supply of ballast (Portion ‘C,’ Order No. 3)”—Whole Commission. 12.15 P. M.—Room 305—Case No. 2020—Interborough Rapid Transit Company—“Equipment, signals and safety devices on elevated lines”—Whole Commission.

Regular meeting of the Commission held Tuesday and Friday at 12.15 P. M.
Meeting of the Committee of the Whole held Tuesday, Wednesday, Thursday and Friday at 10.30 A. M.



OFFICIAL DIRECTORY.

Unless otherwise stated, the Public Offices of the City are open for business from 9 a. m. to 5 p. m.; Saturday, 9 a. m. to 12 noon.

CITY OFFICES.

MAYOR'S OFFICE.
City Hall, Telephone, 800 Cortlandt.
John Purroy Mitchell, Mayor.
Theodore Rousseau, Secretary.
Bertram de N. Criger, Executive Secretary.
Bureau of Weights and Measures.
Municipal Building 3rd floor. Telephone, 1498 Worth.

COMMISSIONERS OF ACCOUNTS.
Municipal Building. Telephone, 4315 Worth.
Leonard M. Walstein, Commissioner of Accounts.

BOARD OF ALDERMEN.
Clerk's Office, Municipal Building, 2nd floor. Telephone, 4430 Worth.
P. J. Scully, Clerk.
President of the Board of Aldermen.
City Hall. Telephone, 6770 Cortlandt.
George McAneny, President.

BOARD OF AMBULANCE SERVICE.
Municipal Building, 10th floor. Ambulance Calls, 3100 Spring. Administration Offices, 748 Worth.

ARMORY BOARD.
Hall of Records. Telephone, 3900 Worth.
C. D. Rhinehart, Secretary.

ART COMMISSION.
City Hall. Telephone, 1197 Cortlandt.
John Quincy Adams, Assistant Secretary.

BOARD OF ASSESSORS.
Municipal Building, 8th floor. Telephone, 29 Worth.

BELLEVUE AND ALLIED HOSPITALS.
26th st. and 1st ave. Telephone, 4400 Madison square.

DEPARTMENT OF BRIDGES.
Municipal Building, 18th floor. Telephone, 380 Worth.

BUREAU OF THE CHAMBERLAIN.
Municipal Building, 8th floor. Telephone 4270 Worth.

CITY CLERK AND CLERK OF THE BOARD OF ALDERMEN.
Municipal Building, 2nd floor. Telephone, 4430 Worth.

BOARD OF CITY RECORD.
Supervisor's office, Municipal Building, 8th floor. Distributing Division, 96 Reade st. Telephone, 3490 Worth.

DEPARTMENT OF CORRECTION.
Municipal Building, 24th floor. Telephone, 1610 Worth.

DEPARTMENT OF DOCKS AND FERRIES.
Pier "A," N. R. Telephone, 300 Rector.

DEPARTMENT OF EDUCATION.
Board of Education.
Park ave. and 59th st. Telephone, 5580 Plaza.
Stated meetings of the Board are held at 4 p. m. on the first Monday in February, the second Wednesday in August, and the second and fourth Wednesdays in every month, except August.

BOARD OF ELECTIONS.
General office and office of the Borough of Manhattan, Municipal Building, 18th floor. Telephone, 1307 Worth.
Other Borough Offices.
The Bronx.
368 E. 148th st. Telephone, 336 Melrose.
Brooklyn.
435-445 Fulton st. Telephone, 1932 Main.
Queens.
64 Jackson ave., Long Island City. Telephone, 3375 Hunters Point.
Richmond.
Borough Hall, New Brighton, S. I. Telephone, 1000 Tompkinsville.
All offices open from 9 a. m. to 4 p. m. Saturdays, to 12 m.

BOARD OF ESTIMATE AND APPOINTMENT.
Municipal Building, 13th floor. Telephone, 4560 Worth.
Bureau of Records and Minutes.
Municipal Building, 13th floor. Telephone, 4560 Worth. Joseph Jaag, Secretary.
Office of the Chief Engineer.
Municipal Building, 13th floor. Telephone, 4560 Worth. Nelson P. Lewis, Chief Engineer.
Bureau of Public Improvements.
Municipal Building, 13th floor. Telephone, 4560 Worth. Nelson P. Lewis, Chief Engineer.
Bureau of Franchises.
Municipal Building, 13th floor. Telephone, 4563 Worth. Harry P. Nichols, Engineer.
Bureau of Contract Supervision.
Municipal Building, 13th floor. Telephone, 4560 Worth. Central Testing Laboratory, 125 Worth St. Telephone, 3088 Franklin. Tilden Adamson, Director.
Bureau of Standards.
Municipal Building, 13th floor. Telephone, 4560 Worth. George L. Tirrell, Director.
Bureau of Sewer Plan.
Municipal Building, 12th floor. Telephone, 4227 Worth. Kenneth Allen, Engineer.

BOARD OF EXAMINERS.
Municipal Building, 20th floor. 9 a. m. to 4 p. m. Saturday, to 12 m. Telephone, 1800 Worth.
Board meets every Tuesday at 2 p. m.

DEPARTMENT OF FINANCE.
Municipal Building, 5th floor. Telephone, 1200 Worth. Shepard A. Morgan, Secretary to the Department, 5th floor.
Receiver of Taxes.
Manhattan—Municipal Building, 2nd floor. Telephone, 1200 Worth.

Brooklyn—177th st. and Arthur ave. Telephone, 140 Tremont.
Brooklyn—236 Duffield st. Telephone, 7056 Main.
Queens—5 Court Square, Long Island City. Telephone, 3386 Hunters Point.
Richmond—Borough Hall, St. George. Telephone, 1000 Tompkinsville.
Collector of Assessments and Arrears.
Manhattan—Municipal Building, 3d floor. Telephone, 1200 Worth.
Bronx—177th St. and Arthur Ave. Telephone, 47 Tremont.
Brooklyn—503 Fulton st. Telephone, 8340 Main.
Queens—Municipal Building, Court Square, Long Island City. Telephone, 1553 Hunters Point.
Richmond—Borough Hall, St. George. Telephone, 1000 Tompkinsville.

FIRE DEPARTMENT.
Municipal Building, 11th floor. Telephone, 4100 Worth.
Brooklyn, 365 Jay st. Telephone, 7600 Main.

DEPARTMENT OF HEALTH.
Centre and Walker sts., Manhattan. Telephone, 6280 Franklin.
Burial Permit and Contagious Disease offices always open.
Bronx, 3731 Third ave. Brooklyn, Flatbush ave., Willoughby and Fleet sts. Queens, 372 Fulton st., Jamaica. Richmond, 514 Bay st., Stapleton.

BOARD OF INEBRIETY.
300 Mulberry st. Telephone, 7116 Spring.
Board meets first Wednesday in each month at 3 o'clock.

LAW DEPARTMENT.
Office of Corporation Counsel.
Main office, Municipal Building, 16th floor. Telephone, 4600 Worth.
Brooklyn office, 153 Pierrepont st. Telephone 2948 Main.
Bureau of Street Openings.
Main office, Municipal Building, 15th floor. Telephone, 1380 Worth.
Brooklyn office, 166 Montague st. Telephone, 5916 Main.
Queens office, Municipal Building, Long Island City. Telephone, 3886 Hunters Point.
Bureau for the Recovery of Penalties.
Municipal Building, 15th floor. Telephone, 3400 Worth.
Bureau for the Collection of Arrears of Personal Taxes.
Municipal Building, 17th floor. Telephone, 4585 Worth.
Tenement House Bureau and Bureau of Buildings.
Municipal Building, 15th floor. Telephone, 1620 Worth.

DEPARTMENT OF LICENSES.
Main Office, 49 Lafayette st. Telephone, 4490 Franklin.
Brooklyn—381 Fulton Street. Telephone, 1497 Main.
Queens—Borough Hall, Long Island City. Telephone, 5400 Hunters Point.
Richmond—Borough Hall, New Brighton. Telephone, 1000 Tompkinsville.
Division of Licensed Vehicles—517-519 W. 57th st. Telephone, 6387 Columbus.
Public Employment Bureau—Men's departments, 128 Leonard st.; Women's departments, 53 Lafayette st. Telephone, 6100 Franklin.

MUNICIPAL CIVIL SERVICE COMMISSION.
Municipal Building, 14th floor. Telephone, 1580 Worth.
Robert W. Belcher, Secretary.

MUNICIPAL REFERENCE LIBRARY.
Municipal Building, 5th floor. Telephone, 1072 Worth. 9 a. m. to 5 p. m.; Saturday, to 1 p. m.

DEPARTMENT OF PARKS.
Municipal Building, 10th floor. Telephone, 4850 Worth.
Borough of Brooklyn.
Litchfield Mansion, Prospect Park, Brooklyn. Telephone, 2300 South.
Borough of The Bronx.
Zbrowski Mansion, Claremont Park. Telephone, 2640 Tremont.
Borough of Queens.
The Overlook, Forest Park, Richmond Hill, L. I. Telephone, 2300 Richmond Hill.

PARK BOARD.
Municipal Building, 10th floor. Telephone, 4850 Worth. Cabot Ward, President; Louis W. Fehl, Secretary.

BOARD OF PAROLE OF THE NEW YORK CITY REFORMATORY OF MISDEMEANANTS.
Municipal Building, 24th floor. Telephone, 1610 Worth.

EXAMINING BOARD OF PLUMBERS.
Municipal Building, 8th floor. Telephone, 1800 Worth.

POLICE DEPARTMENT.
240 Centre st. Telephone, 3100 Spring.

DEPARTMENT OF PUBLIC CHARITIES.
Principal office, Municipal Building, 10th floor. Telephone, 4440 Worth.
Brooklyn and Queens, 327 Schermerhorn st., Brooklyn. Telephone, 2977 Main.
Bureau of Dependent Adults, Pier, foot of East 26th st. Telephone, 7400 Madison Square.
The Children's Bureau, 124 East 59th st. Telephone, 7400 Madison Square.
Borough of Richmond, Borough Hall, St. George, S. I. Telephone, 100 Tompkinsville.

PUBLIC RECREATION COMMISSION.
Municipal Building, 5th floor. Telephone, 1471 Worth.
Meeting every second Tuesday at 2.30 p. m.

PUBLIC SERVICE COMMISSION.
154 Nassau st., Manhattan. 8 a. m. to 11 p. m. every day, including holidays and Sundays. Telephone, 4150 Beekman.

BOARD OF REVISION OF ASSESSMENTS.
Municipal Building, 7th floor. Telephone, 1200 Worth.

COMMISSIONERS OF SINKING FUND.
Office of Secretary, Municipal Building, 7th floor. Telephone, 1200 Worth.

DEPARTMENT OF TAXES AND ASSESSMENTS.
Municipal Building, 9th floor. Telephone, 1800 Worth.

DEPARTMENT OF STREET CLEANING.
Municipal Building, 12th floor. Telephone, 4240 Worth.

TENEMENT HOUSE DEPARTMENT.
Manhattan and Richmond office, Municipal Building, 15th floor. Telephone, 1526 Worth.
Brooklyn and Queens office, 503 Fulton st., Brooklyn. Telephone, 3825 Main.
Bronx office, 391 East 149th st. Telephone, 107 Melrose.

BOARD OF WATER SUPPLY.
Municipal Building, 22d floor. Telephone, 3150 Worth.

DEPARTMENT OF WATER SUPPLY, GAS AND ELECTRICITY.
Municipal Building, 23d, 24th and 25th floors.

Telephones: Manhattan, 4320 Worth; Brooklyn, 3880 Main; Queens, 3441 Hunters Point; Richmond, 840 Tompkinsville; Bronx, 3400 Tremont.
Brooklyn, Municipal Building, Brooklyn. Bronx, Tremont and Arthur aves. Queens, Municipal Building, Long Island City. Richmond, Municipal Building, St. George.

BOROUGH OFFICES.

BOROUGH OF THE BRONX.
President's office, 3d ave. and 177th st. Telephone, 2580 Tremont.

BOROUGH OF BROOKLYN.
President's office, Borough Hall. Telephone, 3900 Main.

BOROUGH OF MANHATTAN.
President's office, 20th floor, Municipal Bldg. Commissioner of Public Works, 21st floor, Municipal Building.
Assistant Commissioner of Public Works, 21st floor, Municipal Building.
Bureau of Highways, 21st floor, Municipal Building.
Bureau of Public Buildings and Offices, 20th floor, Municipal Building.
Bureau of Sewers, 21st floor, Municipal Bldg.
Bureau of Buildings, 20th floor, Municipal Building. Telephone, 4227 Worth.

BOROUGH OF QUEENS.
President's office, Borough Hall, Long Island City. Telephone, 5400 Hunters Point.
Bureau of Public Buildings and Offices, Town Hall, Flushing, L. I. Telephone, 1740 Flushing.

BOROUGH OF RICHMOND.
President's office, New Brighton, Staten Island. Telephone, 1000 Tompkinsville.

CORONERS.
Manhattan, Municipal Building—Second Floor. Open at all hours of the day and night. Telephone, Worth 3711.
Bronx—Arthur and Tremont aves. Telephone, 1250 Tremont. 8 a. m. to midnight, every day.
Brooklyn, 236 Duffield st. Telephone, 4004 Main. Open at all hours of the day and night.
Queens, Town Hall, Jamaica, L. I. 9 a. m. to 10 p. m.; Sundays and holidays, 9 a. m. to 12 m.
Richmond, 175 Second st., New Brighton. Open at all hours of the day and night.

COUNTY OFFICES.

Unless otherwise stated, the County offices are open for business from 9 a. m. to 4 p. m.; Saturday, 9 a. m. to 12 noon.

NEW YORK COUNTY.

COUNTY CLERK.
County Court House. Telephone, 5388 Cortlandt.
9 a. m. to 2 p. m. during July and August.

DISTRICT ATTORNEY.
Criminal Courts Building, 9 a. m. to 5.15 p. m.; Saturdays, to 12 m. Telephone, 2304 Franklin.

COMMISSIONER OF JURORS.
280 Broadway. Telephone, 241 Worth.

PUBLIC ADMINISTRATOR.
119 Nassau st. Telephone, 6376 Cortlandt.

COMMISSIONER OF RECORDS.
Hall of Records. Telephone, 3900 Worth.
—, Commissioner.

REGISTER.
Hall of Records. Telephone, 3900 Worth.
9 a. m. to 2 p. m. during July and August.

SHERIFF.
51 Chambers st. Telephone, 4300 Worth.
New York County Jail, 70 Ludlow st.

SURROGATES.
Hall of Records. Telephone, 3900 Worth.
John P. Cohalan; Robert Ludlow Fowler, Surrogates.

KINGS COUNTY.

COUNTY CLERK.
Hall of Records, Brooklyn. Telephone, 4930 Main.

COUNTY COURT.
County Court House, Brooklyn. Court opens at 10 a. m. daily and sits until business is completed. Part I, Room No. 23; Part II, Room No. 10; Part III, Room No. 14; Part IV, Room No. 1, Court House. Clerk's office, Room 17, 18, 19 and 22; open daily from 9 a. m. to 5 p. m.; Saturday, to 12 m. Telephone, 4154 Main.

DISTRICT ATTORNEY.
66 Court st., Brooklyn, 9 a. m. to 5.30 p. m.; Saturday, to 1 p. m. Telephone, 2954 Main.

COMMISSIONER OF JURORS.
381 Fulton st., Brooklyn. Telephone, 330-331 Main.

PUBLIC ADMINISTRATOR.
44 Court st., Brooklyn. Telephone, 2840 Main.

COMMISSIONER OF RECORDS.
Hall of Records, Brooklyn. Telephone, 6988 Main.

REGISTER.
Hall of Records, Brooklyn. Telephone, 2830 Main.

SHERIFF.
46-50 Court st., Brooklyn. Telephone, 6845 Main.

SURROGATE.
Hall of Records, Brooklyn. Court opens at 10 a. m. Telephone, 3954 Main.

BRONX COUNTY.

COUNTY CLERK.
161st st. and 3d ave. Telephone, 9266 Melrose.

COUNTY JUDGE.
161st st. and 3d ave. Telephone, 7907 Melrose.

DISTRICT ATTORNEY.
161st st. and 3d ave. Telephone, 9200 Melrose.

COMMISSIONER OF JURORS.
1932 Arthur ave. Telephone, 3700 Tremont.

PUBLIC ADMINISTRATOR.
2808 3d ave. Telephone, 9816 Melrose, 9 a. m. to 5 p. m., Saturday to 12 m.

REGISTER.
1932 Arthur Ave. Telephone, 6694 Tremont.

SHERIFF.
1932 Arthur ave. Telephone, 6600 Tremont.

SURROGATE.
161st st. and 3d ave.

QUEENS COUNTY.

COUNTY CLERK.
364 Fulton st., Jamaica. Telephone, 151 Jamaica.

COUNTY COURT.
County Court House, Long Island City. Telephone, 596 Hunters Point.
Court opens at 10 a. m. Trial Terms begin first Monday of each month, except July, August and September, and on Friday of each week.
Clerk's office opens 9 a. m. to 5 p. m.; Saturdays to 12.30 p. m. Telephone, 551 Jamaica.

DISTRICT ATTORNEY.
County Court House, Long Island City, 9 a. m. to 5 p. m.; Saturday, to 12 m.

COMMISSIONER OF JURORS.
County Judge's office always open at 336 Fulton st., Jamaica. Telephone, 3871 Hunters Point.

COMMISSIONER OF RECORDS.
County Court House, Long Island City. Telephone, 563 Hunters Point.

PUBLIC ADMINISTRATOR.
302 Fulton st., Jamaica. Telephone, 223 Jamaica.

SHERIFF.
County Court House, Long Island City. Telephone, 3766 Hunters Point.

SURROGATE.
364 Fulton st., Jamaica. Telephone, 397 Jamaica.

RICHMOND COUNTY.

COUNTY CLERK.
County Office Building, Richmond. Telephone, 28 New Dorp.

COUNTY JUDGE AND SURROGATE.
Trial Terms, with Grand and Trial Jury, second Monday of March, first Monday of October. Trial Terms, with Trial Jury only, first Monday of May, first Monday of December.
Special Terms, Without Jury—Wednesday of each week, except the last week of July, the month of August and the first week of September.

Surrogate's Court.
Monday and Tuesday of each week at the Borough Hall, St. George, and on Wednesday at the Surrogate's Court, at Richmond, except during the session of the County Court. There will be no Surrogate's Court during the month of August.

Surrogate's Court and Office, Richmond, S. I.
Surrogate's Chambers, Borough Hall, St. George. J. Harry Tiernan, County Judge and Surrogate.

DISTRICT ATTORNEY.
Borough Hall, St. George. Telephone, 50 Tompkinsville. 9 a. m. to 5 p. m.; Saturday, to 12 m.

COMMISSIONER OF JURORS.
Village Hall, Stapleton. Telephone, 81 Tompkinsville.

PUBLIC ADMINISTRATOR.
Port Richmond. Telephone, 704 West Brighton. William T. Holt, Public Administrator.

SHERIFF.
County Court House, Richmond. Telephone, 120 New Dorp.

THE COURTS.

CITY COURT OF THE CITY OF NEW YORK.
City Hall Park. Special Term Chambers held from 10 a. m. to 4 p. m. Clerk's office open from 9 a. m. to 4 p. m. Telephone, 122 Cortlandt. Thomas F. Smith, Clerk.

CITY MAGISTRATES' COURT.
First Division.
William McAdoo, Chief City Magistrate, 300 Mulberry st. Telephone, 6213 Spring.
First District—Criminal Court Buildings.
Second District—125 Sixth ave.
Third District—2d ave. and 1st st.
Fourth District—151 E. 57th st.
Fifth District—121st st. and Sylvan place.
Sixth District—162d st. and Washington ave.
Seventh District—314 W. 54th st.
Eighth District—1014 E. 181st st., The Bronx.
Ninth District (Night Court for Females)—125 6th ave.
Tenth District (Night Court for Males)—151 E. 57th st.
Eleventh District (Domestic Relations)—151 E. 57th st.
Thirteenth District (Domestic Relations)—1014 E. 181st st., The Bronx.
Office of the Chief Probation Officer, 300 Mulberry st. Telephone, 8713 Spring.
Second Division.
Borough of Brooklyn.
Office of Chief Magistrate, 14 Court st. Telephone, 7411 Main.
First District—318 Adams st.
Second District—Court and Butler sts.
Fifth District—249 Manhattan ave.
Sixth District—493 Gates ave.
Seventh District—31 Snider ave., Flatbush.
Eighth District—W. 8th st., Coney Island.
Ninth District—5th ave. and 29th st.
Tenth District—133 New Jersey ave.
Domestic Relations—Myrtle and Vanderbilt aves.
William F. Delaney, Chief Clerk.
Borough of Queens.
First District—St. Mary's Lyceum, L. I. City.
Second District—Town Hall, Flushing, L. I.
Third District—Central ave., Far Rockaway.
Fourth District—Town Hall, Jamaica, L. I.
Borough of Richmond.
First District—Lafayette ave., New Brighton.
Second District—Village Hall, Stapleton.
All courts open daily from 9 a. m. to 4 p. m., except on Saturdays, Sundays and legal holidays, when only morning sessions are held.

COURT OF GENERAL SESSIONS.
Criminal Court Building. Court opens at 10.30 a. m. Clerk's office open from 9 a. m. to 4 p. m., and on Saturdays until 12 m.

MUNICIPAL COURTS.
The Clerks' offices are open from 9 a. m. to 4 p. m.; Saturday, to 12 noon.
Borough of Manhattan.
First District—34-60 Lafayette st. Additional Part is held at southwest corner of 6th ave. and 10th st. Telephone, 6030 Franklin.
Second District—264-266 Madison st. Telephone, 4300 Orchard.
Third District—314 W. 54th st. Telephone, 5450 Columbus.
Fourth District—Parts I and II, 207 E. 32d st. Telephone, 4358 Murray Hill.
Fifth District—Broadway and 96th st. Telephone, 4006 Riverside.
Sixth District—155 E. 88th st.
Seventh District—70 Manhattan st.
Eighth District—121st st. and Sylvan place. Telephone, 3950 Harlem.
Ninth District—Madison ave. and 59th st. Parts I and II. Telephone, 3873 Plaza.
Borough of The Bronx.
First District—Town Hall, 1400 Williamsbridge road, Westchester. Trial of causes, Tuesday and Friday of each week. Telephone, 457 Westchester.
Second District—Washington ave. and 162d st. Telephone, 3043 Melrose.
Borough of Brooklyn.
First District—State and Court sts. Parts I and II. Telephone, 7091 Main.
Second District—495 Gates ave. Telephone, 504 Bedford.
Third District—6 Lee ave. Telephone, 955 Williamsburg.
Fourth District—14 Howard ave.
Fifth District—5220 Third ave. Telephone, 3907 Sunset.
Sixth District—236 Duffield st. Telephone, 6166 Main.
Seventh District—31 Pennsylvania ave. 8.45 a. m. to 4 p. m.; Saturday, 9 a. m. to 12 m. Telephone, 904 East New York.
Borough of Queens.
First District—115 5th st., Long Island City. Telephone, 1420 Hunters Point.
Second District—Broadway and Court st., Elmhurst. Telephone, 87 Newtown.
Third District—1908 Myrtle ave., Glendale.
Fourth District—Town Hall, Jamaica. Telephone, 1654 Jamaica.
Borough of Richmond.
First District—Lafayette ave. and 2d st., New Brighton. Clerk's office open from 8.45 a. m. to 4 p. m. Telephone, 503 Tompkinsville.
Second District—Former Edgewater Village Hall, Stapleton. Clerk's office open from 8.45 a. m. to 4 p. m. Telephone, 313 Tompkinsville.

COURT OF SPECIAL SESSIONS.
Court opens at 10 a. m.
Part I. Criminal Court Building, Manhattan. Telephone, 3983 Franklin.
Part II, 171 Atlantic ave., Brooklyn. Telephone, Main 4280.

Part III, Town Hall, Jamaica. Held on Tuesday of each week. Telephone, 2620 Jamaica.

Part IV, Borough Hall, St. George. Held on Wednesday of each week. Telephone, 324 Tompkinsville.

Part V, 161st st. and 3d ave., Bronx. Held on Thursday of each week. Telephone, 9088 Melrose.

Children's Court.
New York County—66 3d ave. Telephone, 1832 Stuyvesant.

Brooklyn County—137th st. Court held on Wednesday of each week. Telephone, 324 Tompkinsville.

Kings County—102 Court st. Telephone, 627 Main.

Queens County—19 Flushing ave., Jamaica. Court held on Monday and Thursday of each week. Telephone, 2624 Jamaica.

Richmond County—Corn Exchange Bank Building, St. George. Court held on Tuesday of each week. Telephone, 324 Tompkinsville.

SUPREME COURT—APPELLATE DIVISION.
First Judicial Department.

Madison ave., corner 25th st. Court open from 2 p. m. until 6 p. m. Friday, Motion Day, Court opens at 10.30 a. m. Motions called at 10 a. m. Orders called at 10.30 a. m. Telephone, 3840 Madison Square.

Second Judicial Department.
Borough Hall, Brooklyn. Court meets from 2 p. m. to 5 p. m., excepting that on Fridays Court opens at 10 o'clock a. m. Clerk's office open 9 a. m. Telephone, 1392 Main.

SUPREME COURT—APPELLATE TERM.
503 Fulton st., Brooklyn. Court meets 10 a. m. Clerk's office opens 9 a. m. Telephone, 8432 Main.

SUPREME COURT—CRIMINAL DIVISION.
Criminal Court Building. Court opens at 10.30 a. m. Clerk's office open from 9 a. m. to 4 p. m.; Saturday, 10 to 12 m. Telephone, 6064 Franklin.

SUPREME COURT—FIRST DEPARTMENT.
County Court House. Court open from 10.15 a. m. to 4 p. m. Telephone, 4580 Cortlandt.

SUPREME COURT—SECOND DEPARTMENT.
Kings County.

Joralemon and Fulton sts., Brooklyn. Clerk's office hours 9 a. m. to 5 p. m. Seven jury trial parts. Special Term for trials. Special Term for motions. Special Term (ex-parte business). Court opens at 10 a. m. Naturalization Bureau, Hall of Records, Brooklyn. Telephone, 5460 Main.

Queens County.
County Court House, Long Island City. Court opens at 10 a. m. Trial and Special Term for motions and ex-parte business each month, except July, August and the first two weeks in September, in Part I. Trial Term, Part 2, February, April, June, last two weeks in September, and November. Special Term for Trials, January, April, June and October.

Clerk's Office open 9 a. m. to 5 p. m. Saturdays until 12 m. from Oct. to June. July, August and September until 2 p. m. Telephone, 3896 Hunter's Point.

Thomas B. Seaman, Special Deputy Clerk in Charge.

Richmond County.
Trial Term held at County Court House, Richmond. Special Term for trials held at Court room, Borough Hall, St. George. Special Term for motions held at Court House, Borough Hall, St. George.

DEPARTMENT OF TAXES AND ASSESSMENTS.

PROPERTY OWNERS, NOTICE!

The annual Record of the Assessed Valuation of Real Estate in the City of New York for 1916 will be open for inspection, examination, and correction from

OCTOBER 1 until, but not including, NOVEMBER 16, 1915.

The annual Record of Assessed Valuation of Personal Estate for the City of New York for 1916 will be open for inspection, examination, and correction from

OCTOBER 1 until, but not including, DECEMBER 1, 1915.

During the time the books are open for public inspection, application may be made to the Department of Taxes and Assessments by any person or corporation claiming to be aggrieved by the assessed valuation to have it corrected.

Applications for the reduction of Real Estate assessments must be made in writing and should be upon blanks furnished by the Department.

Applications for the correction of the Personal assessments of corporations must be filed at the main office in the Borough of Manhattan.

Applications in relation to the assessed valuation of Personal Estate must be made by the person assessed at the office of the Department, in the Borough where such person resides, and in case of a non-resident carrying on business in the City of New York, at the office of the Department in the Borough where such place of business is located, between the hours of 10 A. M. and 2 P. M., except on Saturdays, when all applications must be made between 10 A. M. and 12 noon.

LOCATION OF OFFICES.
Manhattan—Main Office, Municipal Building, 9th Floor.

Brooklyn—Bergen Building, Tremont and Arthur Aves.

Brooklyn—Offerman Building, Duffield and Fulton Sts.

Queens—Court House Square, Long Island City.

Richmond—Borough Hall, New Brighton, S. I.

LAWSON FURDY, President; JOHN J. HANLON, CHAS. J. WHITE, COLIN H. WOODWARD, ARNOLD L. KLINE, GEORGE V. MULLAN, FREDERIC B. SHIPLEY, Commissioners. \$27.01

MUNICIPAL CIVIL SERVICE COMMISSION.

Notices of Examinations.

PUBLIC NOTICE IS HEREBY GIVEN THAT applications will be received from MONDAY, SEPTEMBER 13, 1915, TO MONDAY, SEPTEMBER 27, 1915,

for the position of

SOCIAL INVESTIGATOR, FEMALE.

No applications delivered at the office of the Commission, by mail or otherwise, after 4 P. M. MONDAY, SEPTEMBER 27, 1915, will be accepted. Application on blanks will be mailed upon request provided a self-addressed stamped envelope or sufficient postage is enclosed to cover the mailing. The Commission will not guarantee the delivery of same. Postage on applications forwarded by mail must be fully prepaid.

Applicants must be citizens of the United States and residents of the State of New York. The subjects and weights of the examination are: General paper, 4; Training and Experience, 4; Oral, 2. 70% required on each subject.

Applications for this examination must be filed on a special blank, Form C, with insert. Experience blanks will be issued with the applications and must be forwarded to the Commission with the applications. The experience paper will then be rated. Candidates receiving less than 70% on experience will not be summoned for the remainder of the examination.

A physical qualifying examination will be held. The age limits are 21 to 50 years. The entrance salary is \$9.00 per annum.

Candidates should be familiar with the laws affecting the care and relief of indigent persons

and needy children in New York City; with the methods and agencies for the care and assistance of needy children, the sick and the poor, and with the present work and historical growth of both public and private agencies and institutions for the care and relief of such persons. Experience or special training in connection with charitable institutions, hospital social service, societies for the relief of the poor in their homes, or for aiding or protecting children, or training along similar lines is desirable and will be given weight.

The dates of the physical, mental and oral examinations will be announced later.

\$13.27 ROBERT W. BELCHER, Secretary.

BOARD OF WATER SUPPLY.

Proposals.

SEALED BIDS WILL BE RECEIVED BY the Board of Water Supply, at its offices, twenty-second floor, Municipal Building, Park Row, Centre and Chambers Streets, New York City, until 11 A. M. on

TUESDAY, SEPTEMBER 28, 1915,

for

CONTRACT 161.
FOR FURNISHING, DELIVERING AND INSTALLING ELECTRICAL OPERATING EQUIPMENT FOR GANG-DRIVEN VALVES AND SLUICE GATES AT ASHOKAN, KENSICO, HILL VIEW AND SILVER LAKE RESERVOIRS. THE STRUCTURES ARE IN AND BETWEEN ASHOKAN, ULSTER COUNTY, AND STATEN ISLAND, NEW YORK.

A statement of the work required and further information are given in the Information for Bidders, forming part of the contract. At the above place and time the bids will be publicly opened and read. The award of the contract, if awarded, will be made by the Board as soon thereafter as practicable. The Board reserves the right to reject any and all bids.

A bond in the sum of Six thousand dollars (\$6,000) will be required for the faithful performance of the contract.

No bid will be received and deposited unless accompanied by a certified check upon a National or State Bank, drawn to the order of the Comptroller of the City of New York to the amount of Five hundred dollars (\$500).

Time allowed for the completion of the work is six months from the service of notice by the Board to begin work.

Pamphlets containing information for bidders, forms of proposal and contract, specifications, contract drawings, etc., can be obtained at the above address, at the office of the Secretary, upon application in person or by mail, by depositing the sum of Ten dollars (\$10) in cash or its equivalent for each pamphlet. This deposit will be refunded upon the return of the pamphlets in acceptable condition within thirty days from the date on which bids are to be opened.

For further particulars apply to the office of the Principal Assistant Engineer, at the above address.

CHARLES STRAUSS, President; CHARLES N. CHADWICK, JOHN F. GALVIN, Commissioners of the Board of Water Supply.

RALPH T. STANTON, Assistant Secretary.
NOTE: SEE GENERAL INSTRUCTIONS TO BIDDERS ON LAST PAGE, LAST COLUMN, OF THE CITY RECORD, SO FAR AS APPLICABLE HERETO AND NOT OTHERWISE PROVIDED FOR. \$9.28

DEPARTMENT OF WATER SUPPLY, GAS AND ELECTRICITY.

Proposals.

SEALED BIDS OR ESTIMATES WILL BE received by the Commissioner of Water Supply, Gas and Electricity at Room 2351, Municipal Building, Manhattan, until 2 o'clock p. m. on

THURSDAY, OCTOBER 7, 1915.

Boroughs of Manhattan and The Bronx.
FOR FURNISHING, DELIVERING AND LAYING WATER MAINS AND APPURTENANCES IN WESTCHESTER AVENUE, FROM THIRD AVENUE TO SOUTHERN BOULEVARD, BOROUGH OF THE BRONX.

The time allowed for doing and completing the entire work is one hundred (100) consecutive working days.

The amount in which security is required for the performance of the contract is Fifteen Thousand Dollars (\$15,000).

The bidder will state the price per unit of each item of work, materials or supplies contained in the specifications or schedules, by which the bids will be tested. The bids will be compared and award made to the lowest formal bidder in the aggregate for all the items contained in the specifications and schedule of quantities.

Blank forms of bid, proposals and contract, including specifications, approved as to form by the Corporation Counsel, can be obtained at Room 2351, in the Municipal Building, Manhattan, New York City.

Sept. 24, 1915.

\$27.07 WILLIAM WILLIAMS, Commissioner.

NOTE: SEE GENERAL INSTRUCTIONS TO BIDDERS ON LAST PAGE, LAST COLUMN, OF THE "CITY RECORD."

SEALED BIDS OR ESTIMATES WILL BE received by the Commissioner of Water Supply, Gas and Electricity at Room 2351, Municipal Building, Manhattan, until 2 o'clock p. m. on

MONDAY, OCTOBER 4, 1915.
Boroughs of Manhattan and The Bronx.
FOR FURNISHING, DELIVERING LUBRICANTS AND KEROSENE; PUMP VALVES; BOILER GASKETS; LANTERN WICKS; CANDLES; RED RUBBER SHEET; HYDRANT PARTS; PACKING AND STANCHION BOLTS; BRASS UNIONS; GAUGE GLASSES; OIL CANS; PUMP STRAINERS AND SUCKERS; SLEDGE HANDLES; CASTING BRUSHES; CHISELS; WRENCHES; SCREWDRIVERS, ETC.; MACHINE BOLTS AND NUTS; LEATHER; INK; SUCTION HOSE, ROOFING FELT.

The time allowed for the performance of the contract is thirty (30) calendar days.

The amount of the security for the performance of the contract shall be thirty per cent. (30%) of the total amount for which the contract is awarded.

The bidder will state the price of materials or supplies contained in the specifications or schedules, by which the bids will be tested. The bids will be compared and award made to the lowest formal bidder on each item.

Blank forms of bid, proposals and contract, including specifications, approved as to form by the Corporation Counsel, can be obtained at Room 2351, in the Municipal Building, Manhattan, New York City.

Sept. 20, 1915.

\$23.04 WILLIAM WILLIAMS, Commissioner.

NOTE: SEE GENERAL INSTRUCTIONS TO BIDDERS ON LAST PAGE, LAST COLUMN, OF THE "CITY RECORD."

DEPARTMENT OF PARKS.

Proposals.

SEALED BIDS OR ESTIMATES WILL BE received by the Park Board at the office of the Department of Parks, Municipal Building, Borough of Manhattan, until 3 o'clock p. m. on

THURSDAY, OCTOBER 7, 1915.

Borough of Manhattan.
FOR PAVING AND REPAVING WITH

ROCK ASPHALT MASTIC WHERE DIRECTED THE WALKS OF THE CENTRAL AND OTHER PARKS IN THE BOROUGH OF MANHATTAN.

The time allowed for the completion of the whole work will be thirty consecutive working days.

The amount of the security required is one thousand five hundred dollars (\$1,500).

Certified check or cash in the sum of Seventy-five dollars must accompany bid.

Blank forms and other information may be obtained at the office of the Department of Parks, Borough of Manhattan, 10th floor, Room 1004, Municipal Building, Centre and Chambers Sts.

The bids will be compared and the contract awarded at a lump or aggregate sum.

CABOT WARD, President; RAYMOND V. INGERSOLL, THOMAS W. WHITTLE, JOHN E. WEIER, Commissioners of Parks. \$25.07

NOTE: SEE GENERAL INSTRUCTIONS TO BIDDERS ON LAST PAGE, LAST COLUMN, OF THE "CITY RECORD."

SEALED BIDS OR ESTIMATES WILL BE received by the Park Board at the office of the Department of Parks, Municipal Building, Manhattan, until 3 o'clock p. m. on

THURSDAY, OCTOBER 7, 1915.

Borough of Manhattan.
FOR ALL LABOR AND MATERIALS REQUIRED FOR THE INSTALLATION OF GALLERIES, BOOKSHELVES AND CASES IN ROOMS 307, 308, 313 AND 226, FOR THE PRESERVATION OF VALUABLE MANUSCRIPTS AND PRINTS, AT THE NEW YORK PUBLIC LIBRARY, ASTOR, LENOX AND TILDEN FOUNDATIONS, BOROUGH OF MANHATTAN.

The amount of security required is three thousand dollars (\$3,000).

The time allowed to complete the work will be one hundred (100) consecutive working days.

Certified check or cash in the sum of one hundred and fifty dollars (\$150) must accompany bid.

Blank forms and other information may be obtained at the office of the Department of Parks, Borough of Manhattan, Room 1004, Municipal Building, Chambers and Centre Streets.

The bids will be compared and the contract awarded at a lump or aggregate sum.

CABOT WARD, President; RAYMOND V. INGERSOLL, THOMAS W. WHITTLE, JOHN E. WEIER, Commissioners of Parks. \$25.07

NOTE: SEE GENERAL INSTRUCTIONS TO BIDDERS ON LAST PAGE, LAST COLUMN, OF THE "CITY RECORD."

SEALED BIDS OR ESTIMATES WILL BE received by the Park Board at the office of the Department of Parks, Municipal Building, Borough of Manhattan, until 3 o'clock p. m. on

THURSDAY, SEPTEMBER 30, 1915.

Borough of Manhattan.
FOR FURNISHING AND DELIVERING FORAGE.

The amount of bond required is thirty per cent. of the amount for which the contract is awarded.

The security deposit must be not less than 1 1/2% of amount of bid, and be in certified check or cash.

The time allowed for the completion of the contract is before December 31, 1915.

Blank forms and other information may be obtained at the office of the Dept. of Parks, Boroughs of Manhattan and Richmond, Municipal Bldg., 10th floor, Chambers and Centre Sts.

The bids will be compared and the contract awarded at a lump or aggregate sum.

CABOT WARD, President; RAYMOND V. INGERSOLL, THOMAS W. WHITTLE, JOHN E. WEIER, Commissioners of Parks. \$18.30

NOTE: SEE GENERAL INSTRUCTIONS TO BIDDERS ON LAST PAGE, LAST COLUMN, OF THE "CITY RECORD."

BOARD OF ASSESSORS.

Completion of Assessments.

PUBLIC NOTICE IS HEREBY GIVEN TO the owner or owners of all houses and lots, improved and unimproved lands affected thereby, that the following proposed assessments have been completed and are lodged in the office of the Board of Assessors for examination by all persons interested, viz.:

Borough of Manhattan.
4751. Basin adjacent to the northwest corner of East 52nd Street and Madison Avenue. Affecting Block 1288.

4748. Paving and curbing West 191st Street from Audubon Avenue to Adsworth Avenue.

Borough of The Bronx.
4536. Regulating, grading, curbing, flagging, etc., Parker Street from Castlehill Avenue to Lyon Avenue. Together with a list of awards for damages caused by a change of grade.

The area of assessment in the above mentioned lists extends to within half the block at the intersecting and terminating streets and avenues.

Borough of Queens.
1055. Construction of the Jamaica Sewage Disposal Plant. A map is on file in the office of the Board of Assessors showing the territory benefited by the plant and which is assessed for the cost of its construction. The following blocks are affected: Second Ward, Blocks 2118, 2119, 2121, 2124, 2126 to 2138, 2140 to 2142, 2144, 2145, 2147 to 2153 and 2813; Third Ward, Blocks 263, 263K, 263L, 263M, 263N, 263P, 263R, 263S, 264, 264L, 264M, 264N, 264P, 264R, 264S, 264T and 264U; Fourth Ward, Blocks 2 to 45, 50, 52, 54, 56, 60, 61, 62, 64 to 88, 116 to 301, 358 to 365, 400 to 404, 433 to 676, 700, 706 to 710, 714, 743 to 761, 763 to 765, 780 to 796, 800 to 809, 816, 822, 823, 827 to 846, 848 to 859, 865 to 877, 879, 885 to 930, 932 to 949, 953 to 955, 957, 958, 961 to 966, 979 to 981, 983 to 987, 990 to 1007, 1017 to 1208, 1213, 1219 to 1224, 1233 to 1237, 1270, 1404, 1410, 1414, 1418, to 1420, 1422, 2337 to 2251, 2426 to 2541, 2547 to 2562, 2591 to 2616, 2645, 2647 to 2667, 2669, 2699, 2701, 2703, 2705, 2707, 2709, 2711, 2713, 2715, 2717, 2725, 2730, 2735, 2755, 2790, 2800, 2805, 2821, 2824 to 2827, 2838, 2840, 2915, 2918 and 2921 to 2926.

4697. Sewer and appurtenances in Atlantic Avenue, north side, from Stoothoff Avenue to Greenwood Avenue, and in Greenwood Avenue from Atlantic Avenue, north side, to the crown abored 650 feet north of Atlantic Avenue, Fourth Ward. Affecting Blocks 262 to 266 and 268.

4703. Sewer and appurtenances in Ridgewood Avenue from Hamilton Avenue to Lefferts Avenue; Stoothoff Avenue from Jamaica Avenue to Ridgewood Avenue; Hamilton Avenue from Ridgewood Avenue to a point 200 feet north of Fulton Street; Walnut Street from Jamaica Avenue to a point 200 feet north of Fulton Street; Briggs Avenue from Jamaica Avenue to a point 295 feet north of Fulton Street; Church Street from Jamaica Avenue to Fulton Street; and in Lefferts Avenue from Jamaica Avenue to Fulton Street, Fourth Ward. Affecting Blocks 220 to 226, 271, 273, 275, 277, 279 and 281.

4727. Sewer and appurtenances in Wilbur Avenue from William Street to Ely Avenue, First Ward. Affecting Blocks 102 and 107.

4728. Sewer and appurtenances in Newtown Road from 13th Avenue to 18th Avenue, First Ward. Affecting Blocks 211, 212, 217, 218, 227, 228, 232, 233, 242 and 243.

4735. Basin and appurtenances on the easterly corner of Flushing Avenue and Weil Place, First Ward. Affecting Block 154.

4736. Basin and appurtenances on the north-east corner of Willow Street and North William Street, First Ward. Affecting Block 156.

4739. Basin and appurtenances on the south-west corner of Dill Place and Charlotte Place, Second Ward. Affecting Block 2899.

4740. Basins and appurtenances on Onderdonk Avenue; at the easterly corner of Suydam Street and the easterly corner of Hart Street, Second Ward. Affecting Blocks 2435 and 2442.

4741. Basin and appurtenances on the easterly corner of Cypress Avenue and Harman Street, Second Ward. Affecting Block 2449.

4742. Basins and appurtenances on State Street, at the southwest corner of Parsons Avenue and the southeast corner of Brewster Avenue, Third Ward. Affecting Blocks 14 and 17.

4752. Basins and appurtenances on the four corners of Hancock Street and Bodine Street, First Ward. Affecting Blocks 143, 144, 165 and 171.

4753. Basins and appurtenances on the easterly and westerly sides of Purvis Street and Thomson Avenue, First Ward. Affecting Blocks 193 and 194.

4754. Basins and appurtenances on the north-east, northwest and southwest corners of Thomson Avenue and Court Street, First Ward. Affecting Blocks 81 and 83.

4755. Basin and appurtenances on the south-east corner of Nott Avenue and West Avenue, First Ward. Affecting Block 24.

4756. Basin and appurtenances on the northerly corner of Woodward Avenue and Silver Street, Second Ward. Affecting Block 2507.

4758. Basin and appurtenances on the north-east corner of Hamilton Avenue and Myrtle Avenue, Fourth Ward. Affecting Block 196.

Borough of Richmond.

4770. Sewer and appurtenances in Twelfth Street from Brighton Avenue to a point about 175 feet westerly therefrom, First Ward. Affecting District 2, Plot 5, Blocks 1, 2 and 6.

Borough of Brooklyn.
4715. Paving Junius Street between Dumont and Livonia Avenues.

4744. Paving Junius Street between Blake and Dumont Avenues.

4745. Paving New Lots Avenue between Williams and New Jersey Avenues.

4765. Paving Argyle Road (East 13th Street) between Ditmas and Newkirk Avenues.

4766. Paving East 26th Street from Clarendon Road to Canarsie Lane.

The area of assessment in the above mentioned lists extends to within half the block at the intersecting and terminating streets and avenues.

4763. Sewers in New Lots Avenue from Williams Avenue to the end of the existing sewer about 15 feet east of Pennsylvania Avenue, and in Sheffield Avenue from New Lots Avenue to Hegeman Avenue. Affecting Blocks 3838, 3839, 3840, 3853, 3854 and 4294 to 4298.

All persons whose interests are affected by the above named proposed assessments, and who are opposed to the same or either of them, are requested to present their objections, in writing, to the Secretary of the Board of Assessors, Room 809, Municipal Building, New York, on or before Tuesday, October 26, 1915, at 10 a. m., at which time and place the said objections will be heard and testimony received in reference thereto.

ALFRED P. W. SEAMAN, WM. C. ORMOND, JACOB J. LESSER, Board of Assessors.

ST. GEORGE B. TUCKER, Secretary, Room 809, Municipal Building, City of New York, Borough of Manhattan.

September 25, 1915. \$25.06

Notice to Present Claims for Damages.

PUBLIC NOTICE IS HEREBY GIVEN TO all persons claiming to have been injured by a change of grade in the regulating and grading of the following named streets to present their claims, in writing, to the Secretary of the Board of Assessors, Room 809, Municipal Building, on or before Thursday, October 7, 1915, at 10 o'clock a. m. Claimants are requested to make their claims for damages upon the blank form prepared by the Board of Assessors, copies of which may be obtained

BOARD OF TRUSTEES, BELLEVUE AND ALLIED HOSPITALS, JOHN W. BRANNAN, M. D., President.
DEPARTMENT OF PUBLIC CHARITIES, JOHN A. KINGSBURY, Commissioner.
DEPARTMENT OF CORRECTION, KATHARINE BEMENT DAVIS, Commissioner.
DEPARTMENT OF HEALTH, S. S. GOLDWATER, M. D., Commissioner.
s21.01
See General Instructions to Bidders on last page, last column, of the "City Record," except for the address of the office for receiving and opening bids.

BOROUGH OF BROOKLYN.

Proposals.

SEALED BIDS OR ESTIMATES WILL BE received by the President of Borough of Brooklyn, Room No. 2, Borough Hall, until 11 o'clock A. M., on

WEDNESDAY, OCTOBER 6, 1915.

NO. 1. FOR REGULATING, GRADING, CURBING AND LAYING SIDEWALKS ON BAY 34TH ST., FROM 86TH ST. TO CROSEY AVE.

The Engineer's Estimate is as follows:
10 cu. yds. excavation
18,090 cu. yds. fill to be furnished.
4,490 lin. ft. steel bound cement curb (1 year maintenance).
21,650 sq. ft. cement sidewalks (1 year maintenance).
21,650 sq. ft. 6-inch cinder or gravel sidewalk foundation.
Time allowed, 130 working days. Security required, \$4,200.

NO. 2. FOR REGULATING AND PAVING WITH PERMANENT ASPHALT PAVEMENT ON A 6-INCH CONCRETE FOUNDATION THE ROADWAY OF DUMONT AVE. FROM CLEVELAND ST. TO ASHFORD ST.

The Engineer's Estimate is as follows:
230 cu. yds. excavation to subgrade.
60 lin. ft. bluestone heading stones set in concrete.
150 cu. yds. concrete.
915 sq. yds. asphalt pavement (5 years maintenance).
Time allowed, 20 working days. Security required, \$500.

NO. 3. FOR GRADING THE SIDEWALK SPACE AND LAYING SIDEWALKS ON LINCOLN PL. FROM BUFFALO AVE. TO ROCHESTER AVE.

The Engineer's Estimate is as follows:
50 cu. yds. excavation.
3,330 sq. ft. cement sidewalks (1 year maintenance).
3,330 sq. ft. 6-inch cinder or gravel sidewalk foundation.
Time allowed, 20 working days. Security required, \$200.

NO. 4. FOR REGULATING, GRADING, CURBING AND PAVING WITH PERMANENT ASPHALT PAVEMENT ON A 6-INCH CONCRETE FOUNDATION THE ROADWAY OF WILLIAMS AVE. FROM HEGEMAN AVE. TO VIENNA AVE.

The Engineer's Estimate is as follows:
360 cu. yds. excavation.
450 cu. yds. fill to be furnished.
10 lin. ft. old curbstone reset in concrete.
85 lin. ft. bluestone heading stones, set in concrete.

1,210 lin. ft. steel bound cement curb (1 year maintenance).
330 cu. yds. concrete.
1,985 sq. yds. asphalt pavement (5 years maintenance).
Time allowed, 30 working days. Security required, \$1,300.

NO. 5. FOR REGULATING, GRADING, CURBING AND LAYING SIDEWALKS ON 23RD AVE. FROM CROSEY AVE. TO 86TH ST.

The Engineer's Estimate is as follows:
450 cu. yds. excavation.
10,710 cu. yds. fill to be furnished.
20 lin. ft. old stone curb reset in concrete.
4,290 lin. ft. steel bound cement curb (1 year maintenance).
16,970 sq. ft. cement sidewalks (1 year maintenance).
16,970 sq. ft. 6-inch cinder or gravel sidewalk foundation.

1 sewer basin rebuilt.
Time allowed, 90 working days. Security required, \$3,000.

NO. 6. FOR REGULATING, GRADING, CURBING AND LAYING SIDEWALKS ON 61ST ST. FROM 17TH AVE. TO 18TH AVE.

The Engineer's Estimate is as follows:
350 cu. yds. excavation.
240 cu. yds. fill to be furnished.
1,540 lin. ft. steel bound cement curb (1 year maintenance).
7,500 sq. ft. cement sidewalks (1 year maintenance).
7,500 sq. ft. 6-inch cinder or gravel sidewalk foundation.
Time allowed, 30 working days. Security required, \$900.

The bidder will state the price of each item or article contained in the specifications or schedules herein contained or hereto annexed, per lin. ft., sq. ft., sq. yd. or other unit of measure, by which the bids will be tested. The bids will be compared and the contract awarded at a lump or aggregate sum for each contract.

Blank forms and further information may be obtained at the office of the Bureau of Highways, the Borough of Brooklyn, Room No. 502, No. 50 Court Street, Brooklyn, N. Y.

L. H. FOUNDS, President.
Dated Sept. 20, 1915. s24.06
See General Instructions to Bidders on last page, last column, of the "City Record."

SEALED BIDS OR ESTIMATES WILL BE received by the President of Borough of Brooklyn at Room 2, Borough Hall, Brooklyn, until 11 o'clock A. M., on

WEDNESDAY, SEPTEMBER 29, 1915.

NO. 1. FOR FURNISHING AND DELIVERING MANHOLE HEADS AND COVERS, ETC., TO THE BUREAU OF SEWERS, BOROUGH OF BROOKLYN.

The time for the completion of the contract is on or before December 31st, 1915.
The amount of security required shall be thirty (30%) per cent. of the total amount for which the contract is awarded.

The bidder will state the price of each item or article contained in the specifications or schedules herein contained or hereto annexed, per pound, or other unit of measure, by which the bids will be tested. The extensions must be made and footed up. The bids will be compared and the contract awarded at a lump or aggregate sum.

Delivery will be required to be made at the time and in the manner and in such quantities as may be directed.
Blank forms and further information may be obtained at the office of the Bureau of Sewers, the Borough of Brooklyn, No. 215 Montague Street, Brooklyn.

L. H. FOUNDS, President.
Dated, Sept. 13, 1915. s17.29
See General Instructions to Bidders on last page, last column, of the "City Record."

SEALED BIDS OR ESTIMATES WILL BE received by the President of Borough of Brooklyn at Room 2, Borough Hall, Brooklyn, until 11 o'clock A. M., on

WEDNESDAY, SEPTEMBER 29, 1915.

NO. 1. FOR REGULATING AND PAVING WITH PERMANENT GRADE 1 GRAN-

ITE PAVEMENT ON A 6-INCH CONCRETE FOUNDATION THE ROADWAY OF BROADWAY FROM HAVEMEYER ST. TO PATCHEN AVE. THE BLOCKS USED ON THIS CONTRACT SHALL BE NEW GRANITE BLOCKS.

The Engineer's Estimate is as follows:
450 lin. ft. old curbstone reset in concrete.
1,225 lin. ft. new curbstone set in concrete.
2,990 lin. ft. granite heading stones set in concrete.

1,990 sq. yds. asphalt pavement, outside railroad area (no maintenance).
40 sq. yds. asphalt pavement, within railroad area (no maintenance).
4,585 cu. yds. concrete, outside railroad area.
795 cu. yds. concrete, within railroad area.
27,520 sq. yds. grade 1 granite pavement with joint filler of coal tar pitch and sand, outside railroad area (no maintenance).

4,780 sq. yds. grade 1 granite pavement with joint filler of coal tar pitch and sand, within railroad area (no maintenance).
60 sq. yds. adjacent pavement to be relaid.
73 new iron sewer basin heads.
19 new sewer manhole covers.
2 new covers and heads for sewer manholes.
Time allowed, 100 working days. Security required, \$38,000.

NO. 2. FOR REGULATING AND PAVING WITH PERMANENT ASPHALT PAVEMENT ON A 6-INCH CONCRETE FOUNDATION THE ROADWAY OF SURE AVE. FROM WEST 20TH ST. TO WEST 37TH ST.

The Engineer's Estimate is as follows:
5,410 lin. ft. old curbstone reset in concrete.
3,610 lin. ft. new curbstone set in concrete.
500 lin. ft. bluestone heading stones set in concrete.

12,804 sq. yds. brick sidewalks to be relaid (not to be bid for).
3,265 sq. ft. cement sidewalks (not to be bid for).
3,910 cu. yds. concrete, outside railroad area.
310 cu. yds. concrete, within railroad area.
23,460 sq. yds. asphalt pavement, outside railroad area (5 years maintenance).
1,865 sq. yds. asphalt pavement, within railroad area (no maintenance).

258 sq. yds. adjacent pavement to be relaid.
12 new iron sewer basin heads.
Time allowed, 50 working days. Security required, \$17,000.

NO. 3. FOR FURNISHING AND DELIVERING 1,000 CU. YDS. OF BINDER STONE, TO BE DELIVERED TO THE MUNICIPAL ASPHALT PLANT, 7TH ST. BASIN, GOVANUS CANAL.

Time for completion of contract, on or before Dec. 31, 1915.
Security required, 30% of the amount for which the contract is awarded.

NO. 4. FOR FURNISHING AND DELIVERING 800 TONS OF LIMESTONE OR OTHER SUITABLE INORGANIC DUST, TO BE DELIVERED TO THE MUNICIPAL ASPHALT PLANT, 7TH ST. BASIN, GOVANUS CANAL.

Time for completion of contract, on or before Dec. 31, 1915.
Security required, 30% of the amount for which the contract is awarded.

The bidder will state the price of each item or article contained in the specifications or schedules herein contained or hereto annexed, per lin. ft., sq. ft., sq. yd., cu. yd. or other unit of measure, by which the bids will be tested. The bids will be compared and the contract awarded at a lump or aggregate sum for each contract.

Blank forms and further information may be obtained at the office of the Bureau of Highways, the Borough of Brooklyn, Room No. 502, No. 50 Court Street, Brooklyn.

L. H. FOUNDS, President.
Dated, Sept. 13, 1915. s17.29
See General Instructions to Bidders on last page, last column, of the "City Record."

DEPARTMENT OF FINANCE.

Corporation Sale of Lease.

CORPORATION SALE BY SEALED BIDS OF THE LEASE OF CERTAIN CITY REAL ESTATE.

UPON THE AUTHORIZATION OF THE Commissioners of the Sinking Fund, and pursuant to a resolution adopted by them at a meeting held July 30, 1915, the Comptroller of the City of New York will sell by sealed bids on

THURSDAY, OCTOBER 14, 1915,
at 12 o'clock M., in Room 368, Municipal Building, Borough of Manhattan, the lease of premises situated on the easterly side of Clinton Street, No. 154 Clinton Street, Borough of Manhattan, with the improvements thereon, for a period of five years commencing January 1, 1916.

The Comptroller will receive sealed bids for the lease of the said premises for the said period at the minimum or upset price of Twenty-seven hundred and Fifty-six Dollars (\$2,756) per annum, payable quarterly in advance, and the said sale will be made upon the following terms and conditions:

The highest bidder will be required to pay twenty-five per cent. (25%) of the amount of the yearly rental at the time of the sale; the amount so paid for one quarter's rent shall be forfeited if the successful bidder does not execute the lease when notified it is ready for execution.

He will also be required to give an undertaking in the amount of the annual rental bid, with two sufficient sureties to be approved by the Comptroller, for the payment of the rent quarterly in advance, and for the performance of the terms and covenants of the lease.

No person shall be received as lessee or surety who is a delinquent on any former lease from the corporation, and no bid shall be accepted from any person who is in arrears to the corporation upon debt or contract, or who is a defaulter as surety or otherwise upon any obligation to the City, as provided by law.

The lease will be in the usual form of leases of like property, and will contain in addition to other terms, covenants and conditions, as follows:

First—A clause providing that the lessee shall pay the usual rate for water per meter measurements, and comply with the rules and regulations of the Department of Water Supply, Gas and Electricity.

Second—A clause providing that the lessee shall not make any alterations or improvements on the property, except with the consent and approval of the Comptroller.

Third—A clause providing that during the term of the lease the lessee shall keep the buildings in proper repair, both inside and outside, at his own cost and expense, and shall comply with all the laws and ordinances of The City of New York.

Fourth—A clause providing that all repairs, alterations and improvements made on or to the property by the lessee during the period of the lease shall become the property of The City of New York at the expiration of said lease.

The Comptroller shall have the right to reject any or all bids if deemed to be to the interest of The City of New York.

WM. A. PRENDERGAST, Comptroller of The City of New York.
Department of Finance, Comptroller's Office, September 24th, 1915. s27.014

Sales of Tax Liens.

Notice of Continuation of the Brooklyn Tax Sale.

THE SALE OF THE LIENS FOR UNPAID taxes, assessments and water rents in the Borough of Brooklyn, as to liens remaining unsold at the termination of sales of July 15, September 9, October 7, November 4 and December 2, 1914, January 13, February 17, April 17, May 19, June 16 and July 14, Sept. 15, 1915, has been continued to

WEDNESDAY, OCTOBER 13, 1915,
at 2:30 P. M., pursuant to section 1028 of the Greater New York Charter, and will be continued at that time in Room 2, in the basement of the Borough Hall, Brooklyn, N. Y.

DANIEL MOYNAHAN, Collector of Assessments and Arrears. s21.013
Notice of Continuation of Richmond Tax Sale.

THE SALE OF THE LIENS FOR UNPAID taxes on the Real Estate of Corporations and Special Franchises, as to liens remaining unsold at the termination of the sale of July 7 and July 21, August 4, Aug. 18, Sept. 1, Sept. 15, 1915, has been continued to

WEDNESDAY, SEPTEMBER 29, 1915,
at 2 o'clock p. m., pursuant to section 1028 of the Greater New York Charter, and will be continued at that time in Room 129 in the Borough Hall, New Brighton, Borough of Richmond, City of New York.

DANIEL MOYNAHAN, Collector of Assessments and Arrears. s18.29
Notice of Continuation of the Queens Tax Sale.

THE SALE OF THE LIENS FOR UNPAID taxes, assessments and water rents for the Borough of Queens, as to liens remaining unsold at the termination of the sale of October 27, December 8, 1914, January 19, March 2, April 20, June 8 and July 20, 1915, has been continued to

TUESDAY, OCTOBER 5, 1915,
at 10 o'clock A. M., pursuant to Section 1028 of the Greater New York Charter, and will be continued at that time on the third floor of the Municipal Building, Court House Square, Long Island City, Borough of Queens, City of New York.

DANIEL MOYNAHAN, Collector of Assessments and Arrears. s17.05
Notice of the Continuation of The Bronx Tax Sale.

THE SALE OF THE LIENS FOR UNPAID SPECIAL FRANCHISE TAXES AND REAL ESTATE OF CORPORATION TAXES for the Borough of the Bronx, as to liens remaining unsold at the termination of sale of August 9, 1915, has been continued to

MONDAY, NOVEMBER 1, 1915,
at 2 o'clock P. M., pursuant to Section 1028 of the Greater New York Charter, and will be continued at that time on the 4th floor of the Bergen Building, corner of Arthur and Tremont Avenues, Borough of the Bronx, City of New York.

DANIEL MOYNAHAN, Collector of Assessments and Arrears. s17.01
Notice of Continuation of the Manhattan Tax Sale.

THE SALE OF THE LIENS FOR UNPAID taxes, assessments and water rents for the Borough of Manhattan as to the liens remaining unsold at the termination of the sale of August 26th, 1915, has been continued to

THURSDAY, OCTOBER 7, 1915,
at 2 P. M., pursuant to Section 1028 of the Greater New York Charter, and will be continued at that time on the fifth floor of the Municipal Building (room 512), Manhattan, City of New York.

DANIEL MOYNAHAN, Collector of Assessments and Arrears. s28.07
Corporation Sales of Buildings.

CORPORATION SALE OF BUILDINGS AND APPURTENANCES THERETO ON CITY REAL ESTATE BY SEALED BIDS.

AT THE REQUEST OF THE PRESIDENT of the Borough of Queens, public notice is hereby given that the Commissioners of the Sinking Fund, by virtue of the powers vested in them by law, will offer for sale by sealed bids certain encroachments standing upon property owned by The City of New York, acquired by it for street opening purposes in the

Borough of Queens.
BEING the buildings, parts of buildings, etc., standing within the lines of Bartow Street (6th Avenue) from Flushing Avenue to Woolsey Avenue, in the Borough of Queens, which are more particularly described on a certain map on file in the office of the Collector of City Revenue, Department of Finance, Room 368, Municipal Building, Borough of Manhattan.

PURSUANT to a resolution of the Commissioners of the Sinking Fund, adopted at a meeting held September 15, 1915, the sale by sealed bids at the upset or minimum prices named in the description of each parcel of the above described buildings and appurtenances thereto will be held by direction of the Comptroller on

MONDAY, OCTOBER 11, 1915,
at 11 A. M., in lots and parcels, and in manner and form, and at upset prices as follows:

PARCEL NO. 62: Part of one-story frame building on the south side of Bartow Street (6th Avenue), 65 feet east of Flushing Avenue. Upset price, \$10.00.

Sealed bids (blank forms of which may be obtained upon application) will be received by the Comptroller at the office of the Collector of City Revenue, Room 368, Municipal Building, Borough of Manhattan, until 11.00 a. m. on the 11th day of Oct., 1915, and then publicly opened for the sale for removal of the above-described buildings and appurtenances thereto, and the award will be made to the highest bidder within twenty-four hours, or as soon as possible thereafter.

Each parcel must be bid for separately and will be sold in its entirety, as described in above advertisement.

Each and every bid must be accompanied by a deposit of cash or certified check in a sum equal to 25 per cent. of the amount of the bid, except that a minimum deposit of \$50 will be required with all bids, and that a deposit of \$500 will be sufficient to entitle bidders to bid on any or all of the buildings.

Deposits of unsuccessful bidders will be returned within twenty-four hours after successful bidders have paid purchase price in full and given security, and those of successful bidders may be declared forfeited to The City of New York by the Comptroller upon the failure of the successful bidder to further comply with the requirements of the terms and conditions of the sale as set forth hereinafter.

Successful bidders will be required to pay the purchase money and deposit the required security within twenty-four hours of the receipt of notification of the acceptance of their bids.

The Comptroller reserves the right to reject any and all bids and to waive any defects or informalities in any bid should it be deemed in the interest of The City of New York to do so.

All bids must state clearly (1) the number or description of the building or buildings bid for, (2) the amount of the bid, (3) the full name and address of the bidder.

All bids must be inclosed in properly sealed envelopes, marked "Proposals to be opened October 11, 1915," and must be delivered, or mailed in time for their delivery, prior to 11 a. m. of that date to the "Collector of City Revenue, Room 368, Municipal Building, New York City," from whom any further particulars regarding the buildings to be disposed of may be obtained.

THE BUILDINGS WILL BE SOLD FOR IMMEDIATE REMOVAL ONLY, SUBJECT TO THE TERMS AND CONDITIONS PRINTED ON THE LAST PAGE OF THIS ISSUE OF THE "CITY RECORD."

WM. A. PRENDERGAST, Comptroller.
City of New York, Department of Finance, Comptroller's Office, September 18, 1915. s24.011
CORPORATION SALE OF BUILDINGS AND APPURTENANCES THERETO ON CITY REAL ESTATE BY SEALED BIDS.

AT THE REQUEST OF THE PRESIDENT of the Borough of The Bronx, public notice is hereby given that the Commissioners of the Sinking Fund, by virtue of the powers vested in them by law, will offer for sale by sealed bids certain encroachments standing upon property owned by The City of New York, acquired by it for street opening purposes in the

Borough of The Bronx.
BEING the buildings, parts of buildings, etc., standing within the lines of Powell Avenue, from Pugsley Avenue to Zerega Avenue, in the Borough of The Bronx, which are more particularly described on a certain map on file in the office of the Collector of City Revenue, Department of Finance, Room 368, Municipal Building, Borough of Manhattan.

PURSUANT to a resolution of the Commissioners of the Sinking Fund, adopted at a meeting held September 15, 1915, the sale by sealed bids at the upset or minimum prices named in the description of each parcel of the above buildings and appurtenances thereto will be held by direction of the Comptroller on

FRIDAY, OCTOBER 8, 1915,
at 11 A. M., in lots and parcels, and in manner and form, and at upset prices as follows:

PARCEL NO. 247: Fence on north side of Powell Avenue, 100 feet east of Pugsley Avenue. Upset price, \$3.00.

PARCEL NO. 251: Fence 225 feet east of Parcel No. 247. Upset price, \$2.00.

PARCEL NO. 254: Fence and part of steps 150 feet east of Parcel No. 251. Upset price, \$2.00.

PARCEL NO. 255: Fence and part of steps east of and adjoining Parcel No. 254. Upset price, \$2.00.

PARCEL NO. 258: Fence on the south side of Powell Avenue, 300 feet east of Pugsley Avenue. Upset price, \$3.00.

PARCEL NO. 259: Part of one-story frame house east of and adjoining Parcel No. 258. Cut 2.4 feet on west side by 2.1 feet on east side. Upset price, \$10.00.

PARCEL NO. 260: Fence at the southwest corner of Powell Avenue and Olmstead Avenue. Upset price, \$5.00.

PARCEL NO. 267: Part of three-story frame building on the southeast corner of Powell Avenue and Olmstead Avenue. Cut 4.1 feet on front and rear. Upset price, \$100.00.

PARCEL NO. 268: Fence on the southwest corner of Powell Avenue and East 177th Street. Upset price, \$2.00.

PARCEL NO. 269: Iron fence at the northeast corner of Powell Avenue and East 177th Street. Upset price, \$5.00.

PARCEL NO. 270: Fence east of and adjoining Parcel No. 269. Upset price, \$2.00.

PARCEL NO. 271: Fence east of and adjoining Parcel No. 270. Upset price, \$2.00.

PARCEL NO. 272: Fence east of and adjoining Parcel No. 271. Upset price, \$2.00.

PARCEL NO. 273: Fence east of and adjoining Parcel No. 272. Upset price, \$2.00.

PARCEL NO. 283: Fence and part of porch at the southwest corner of Powell Avenue and Castle Hill Avenue. Cut porch 1.5 feet east and west. Upset price, \$5.00.

PARCEL NO. 285: Picket fence on the north side of Powell Avenue, 90 feet east of Castle Hill Avenue. Upset price, \$2.00.

PARCEL NO. 286: Wire fence east of and adjoining Parcel No. 285. Upset price, \$2.00.

PARCEL NO. 287: Picket fence east of and adjoining Parcel No. 286. Upset price, \$2.00.

PARCEL NO. 288: Wire fence east of and adjoining Parcel No. 287. Upset price, \$2.00.

PARCEL NO. 289: Iron fence east of and adjoining Parcel No. 288. Upset price, \$3.00.

PARCEL NO. 290: Picket fence east of and adjoining Parcel No. 289. Upset price, \$2.00.

PARCEL NO. 291: Wall and iron fence east of and adjoining Parcel No. 290. Upset price, \$3.00.

PARCEL NO. 292: Iron fence east of and adjoining Parcel No. 291. Upset price, \$3.00.

PARCEL NO. 293: Iron fence east of and adjoining Parcel No. 292. Upset price, \$5.00.

PARCEL NO. 294: Picket fence on the north side of Powell Avenue, west of Havemeyer Avenue. Upset price, \$3.00.

PARCEL NO. 297: Wire fence on the south side of Powell Avenue, 200 feet east of Castle Hill Avenue. Upset price, \$2.00.

PARCEL NO. 298: Picket fence east of and adjoining Parcel No. 297. Upset price, \$2.00.

PARCEL NO. 299: Picket fence east of and adjoining Parcel No. 298. Upset price, \$5.00.

PARCEL NO. 300: Iron fence east of and adjoining Parcel No. 299. Upset price, \$5.00.

PARCEL NO. 301: Picket fence east of and adjoining Parcel No. 300. Upset price, \$2.00.

PARCEL NO. 302: Picket fence east of and adjoining Parcel No. 301. Upset price, \$2.00.

PARCEL NO. 303: Picket fence on the south side of Powell Avenue, west of Havemeyer Avenue. Upset price, \$3.00.

PARCEL NO. 307: Fence and part of frame barn on the south side of Powell Avenue, 75 feet east of Havemeyer Avenue. Cut 5.3 feet on east and west sides. Upset price, \$10.00.

PARCEL NO. 309: Fence and part of shed at the northeast corner of Powell Avenue and Havemeyer Avenue. Cut shed 6.3 feet on west side by 6.2 feet on east side. Upset price, \$5.00.

PARCEL NO. 310: Picket fence east of and adjoining Parcel No. 309. Upset price, \$2.00.

PARCEL NO. 311: Picket fence east of and adjoining Parcel No. 310. Upset price, \$2.00.

PARCEL NO. 314: Wire fence 75 feet east of Parcel No. 311. Upset price, \$2.00.

PARCEL NO. 315: Picket fence east of and adjoining Parcel No. 314. Upset price, \$2.00.

PARCEL NO. 316: Picket fence east of and adjoining Parcel No. 315. Upset price, \$2.00.

PARCEL NO. 317: Picket fence east of and adjoining Parcel No. 316. Upset price, \$2.00.

PARCEL NO. 318: Picket fence east of and adjoining Parcel No. 317. Upset price, \$2.00.

PARCEL NO. 319: Picket fence and part of shed east of and adjoining Parcel No. 318. Cut shed 7.1 feet on west side by 7.2 feet on east side. Upset price, \$3.00.</

twenty-four hours, or as soon as possible thereafter.

Each parcel must be bid for separately and will be sold in its entirety, as described in above advertisement.

Each and every bid must be accompanied by a deposit of cash or certified check in a sum equal to 25 per cent. of the amount of the bid, except that a minimum deposit of \$50 will be required with all bids, and that a deposit of \$500 will be sufficient to entitle bidders to bid on any or all of the buildings.

Deposits of unsuccessful bidders will be returned within twenty-four hours after successful bidders have paid purchase price in full and given security, and those of successful bidders may be declared forfeited to the City of New York by the Comptroller upon the failure of the successful bidder to further comply with the requirements of the terms and conditions of the sale as set forth hereinafter.

Successful bidders will be required to pay the purchase money and deposit the required security within twenty-four hours of the receipt of notification of the acceptance of their bids.

The Comptroller reserves the right to reject any and all bids and to waive any defects or informalities in any bid should it be deemed in the interest of the City of New York to do so.

All bids must state clearly (1) the number or description of the building or buildings bid for, (2) the amount of the bid, (3) the full name and address of the bidder.

All bids must be enclosed in properly sealed envelopes, marked "Proposals to be opened Oct. 8, 1915," and must be delivered, or mailed in time for their delivery, prior to 11 a. m. of that date to the "Collector of City Revenue, Room 368, Municipal Building, New York City," from whom any further particulars regarding the buildings to be disposed of may be obtained.

THE BUILDINGS WILL BE SOLD FOR IMMEDIATE REMOVAL ONLY, SUBJECT TO THE TERMS AND CONDITIONS PRINTED ON THE LAST PAGE OF THIS ISSUE OF THE "CITY RECORD."

WM. A. PRENDERGAST, Comptroller, City of New York, Department of Finance, Comptroller's Office, September 18, 1915. s22.08

CORPORATION SALE OF BUILDINGS AND APPURTENANCES THERETO ON CITY REAL ESTATE BY SEALED BIDS.

AT THE REQUEST OF THE PRESIDENT of the Borough of The Bronx, public notice is hereby given that the Commissioners of the Sinking Fund, by virtue of the powers vested in them by law, will offer for sale by sealed bids certain encroachments standing upon property owned by The City of New York, acquired by it for street opening purposes in the

Borough of The Bronx.

Being the buildings, parts of buildings, etc., standing within the lines of East 213th Street, from Bronx Boulevard to Boston Road, in the Borough of The Bronx, which are more particularly described on a certain map on file in the office of the Collector of City Revenue, Department of Finance, Room 368, Municipal Building, Borough of Manhattan.

PURSUANT to a resolution of the Commissioners of the Sinking Fund, adopted at a meeting held September 15, 1915, the sale by sealed bids at the upset or minimum prices named in the description of each parcel of the above buildings and appurtenances thereto will be held by direction of the Comptroller on

THURSDAY, OCTOBER 7, 1915, at 11 A. M., in lots and parcels, and in manner and form, and at upset prices as follows:

PARCEL NO. 9: Iron fence at the southeast corner of East 213th Street and Bronxwood Avenue. Upset price, \$10.00.

PARCEL NO. 10: Fence and part of steps 903 East 213th Street. Upset price, \$2.00.

PARCEL NO. 11-12: Part of two three-story brick houses 904-906 East 213th Street. Cut 4.3 feet on west side by 4.2 feet on east side. Upset price, \$250.00.

PARCEL NO. 13-14: Fence east of and adjoining Parcel No. 11-12. Upset price, \$3.00.

PARCEL NO. 17: Part of porch and fence 50 feet east of Parcel No. 14. Upset price, \$5.00.

PARCEL NO. 19: Part of one-story frame shed 30 feet east of Parcel No. 17. Cut 8.9 feet on west side by 9.2 feet on east side. Upset price, \$5.00.

PARCEL NO. 20: Fence east of and adjoining Parcel No. 19. Upset price, \$2.00.

PARCEL NO. 21: Fence east of and adjoining Parcel No. 20. Upset price, \$2.00.

PARCEL NO. 22: Fence east of and adjoining Parcel No. 21. Upset price, \$2.00.

PARCEL NO. 23: Shed in rear of 949 Tilden Street. Upset price, \$5.00.

PARCEL NO. 28-30: Part of porch and chicken coop in rear of 955 Tilden Street. Cut 8.1 feet on east and west sides. Upset price, \$10.00.

PARCEL NO. 34: Part of two-story and basement frame house 1009 Tilden Street. Cut 22.8 feet on east and west sides. Upset price, \$50.00.

Sealed bids (blank forms of which may be obtained upon application) will be received by the Comptroller at the office of the Collector of City Revenue, Room 368, Municipal Building, Borough of Manhattan, until 11.00 a. m. on the 7th day of Oct., 1915, and then publicly opened for the sale for removal of the above-described buildings and appurtenances thereto, and the award will be made to the highest bidder within twenty-four hours, or as soon as possible thereafter.

Each parcel must be bid for separately and will be sold in its entirety, as described in above advertisement.

Each and every bid must be accompanied by a deposit of cash or certified check in a sum equal to 25 per cent. of the amount of the bid, except that a minimum deposit of \$50 will be required with all bids, and that a deposit of \$500 will be sufficient to entitle bidders to bid on any or all of the buildings.

Deposits of unsuccessful bidders will be returned within twenty-four hours after successful bidders have paid purchase price in full and given security, and those of successful bidders may be declared forfeited to the City of New York by the Comptroller upon the failure of the successful bidder to further comply with the requirements of the terms and conditions of the sale as set forth hereinafter.

Successful bidders will be required to pay the purchase money and deposit the required security within twenty-four hours of the receipt of notification of the acceptance of their bids.

The Comptroller reserves the right to reject any and all bids and to waive any defects or informalities in any bid should it be deemed in the interest of the City of New York to do so.

All bids must state clearly (1) the number or description of the building or buildings bid for, (2) the amount of the bid, (3) the full name and address of the bidder.

All bids must be enclosed in properly sealed envelopes, marked "Proposals to be opened Oct. 7, 1915," and must be delivered, or mailed in time for their delivery, prior to 11 a. m. of that date to the "Collector of City Revenue, Room 368, Municipal Building, New York City," from whom any further particulars regarding the buildings to be disposed of may be obtained.

THE BUILDINGS WILL BE SOLD FOR IMMEDIATE REMOVAL ONLY, SUBJECT TO THE TERMS AND CONDITIONS PRINTED ON THE LAST PAGE OF THIS ISSUE OF THE "CITY RECORD."

WM. A. PRENDERGAST, Comptroller, City of New York, Department of Finance, Comptroller's Office, September 17, 1915. s21.07

CORPORATION SALE OF BUILDINGS AND APPURTENANCES THERETO ON CITY REAL ESTATE, BY SEALED BIDS.

AT THE REQUEST OF THE PRESIDENT of the Borough of The Bronx, public notice is hereby given that the Commissioners of the Sinking Fund, by virtue of the powers vested in them by law, will offer for sale by sealed bids certain encroachments standing upon property owned by The City of New York, acquired by it for street opening purposes in the

Borough of The Bronx.

Being the buildings, parts of buildings, etc., standing within the lines of Matthews Avenue, from Van Nest Avenue to Bear Swamp Road, and Damage Parcel No. 150 of the Bear Swamp Road proceeding, in the Borough of The Bronx, which are more particularly described on a certain map on file in the office of the Collector of City Revenue, Department of Finance, Room 368, Municipal Building, Borough of Manhattan.

PURSUANT to resolutions of the Commissioners of the Sinking Fund, adopted at meetings held June 10, 1914, and September 15, 1915, the sale by sealed bids at the upset or minimum prices named in the description of each parcel of the above buildings and appurtenances thereto will be held by direction of the Comptroller on

MONDAY, OCTOBER 4, 1915, at 11 A. M., in lots and parcels, and in manner and form, and at upset prices, as follows:

PARCELS 150 and 306: Part of three-story frame building, No. 1919 Bronxville Avenue (Bear Swamp Road). Cut 0.6 feet on east side by 32.1 feet on west side from rear of house, and cut 24.8 feet on east side by 31.26 feet on west side from front of building. Upset price, \$150.

Sealed bids (blank forms of which may be obtained upon application) will be received by the Comptroller at the office of the Collector of City Revenue, Room 368, Municipal Building, Borough of Manhattan, until 11 a. m., on the 4th day of October, 1915, and then publicly opened for the sale for removal of the above-described buildings and appurtenances thereto and the award will be made to the highest bidder within twenty-four hours, or as soon as possible thereafter.

Each parcel must be bid for separately and will be sold in its entirety, as described in above advertisement.

Each and every bid must be accompanied by a deposit of cash or certified check in a sum equal to 25 per cent. of the amount of the bid, except that a minimum deposit of \$50 will be required with all bids, and that a deposit of \$500 will be sufficient to entitle bidders to bid on any or all of the buildings.

Deposits of unsuccessful bidders will be returned within twenty-four hours after successful bidders have paid purchase price in full and given security, and those of successful bidders may be declared forfeited to the City of New York by the Comptroller upon the failure of the successful bidder to further comply with the requirements of the terms and conditions of the sale as set forth hereinafter.

Successful bidders will be required to pay the purchase money and deposit the required security within twenty-four hours of the receipt of notification of the acceptance of their bids.

The Comptroller reserves the right to reject any and all bids and to waive any defects or informalities in any bid should it be deemed in the interest of the City of New York to do so.

All bids must state clearly (1) the number or description of the building or buildings bid for, (2) the amount of the bid, (3) the full name and address of the bidder.

All bids must be enclosed in properly sealed envelopes, marked "Proposals to be opened October 4, 1915," and must be delivered, or mailed in time for their delivery, prior to 11 a. m. of that date to the "Collector of City Revenue, Room 368, Municipal Building, New York City," from whom any further particulars regarding the buildings to be disposed of may be obtained.

THE BUILDINGS WILL BE SOLD FOR IMMEDIATE REMOVAL ONLY, SUBJECT TO THE TERMS AND CONDITIONS PRINTED ON THE LAST PAGE OF THIS ISSUE OF THE "CITY RECORD."

WM. A. PRENDERGAST, Comptroller, City of New York, Department of Finance, Comptroller's Office, September 17, 1915. s20.04

CORPORATION SALE OF BUILDINGS AND APPURTENANCES THERETO ON CITY REAL ESTATE, BY SEALED BIDS.

AT THE REQUEST OF THE PRESIDENT of the Borough of Richmond, public notice is hereby given that the Commissioners of the Sinking Fund, by virtue of the powers vested in them by law, will offer for sale by sealed bids certain buildings standing upon property owned by The City of New York, acquired by it for street cleaning purposes, in the

Borough of Richmond.

Being the buildings on the plot of ground adjacent to the Destructor of the Bureau of Street Cleaning at the southeast corner of Rosebank Avenue and the Staten Island Railway at Willow Avenue, Clifton, in the Borough of Richmond, which are more particularly described on a certain map on file in the office of the Collector of City Revenue, Department of Finance, Room 368, Municipal Building, Borough of Manhattan.

PURSUANT to a resolution adopted by the Commissioners of the Sinking Fund at a meeting held September 15, 1915, the sale by sealed bids of the above described buildings and appurtenances thereto will be held by direction of the Comptroller on

TUESDAY, OCTOBER 5, 1915, at 11 A. M., in lots and parcels, and in manner and form as follows:

PARCEL 1: Three-story brick building, two two-story frame buildings and frame sheds at the southeast corner of Rosebank Avenue and the Staten Island Railway at Willow Street, Clifton, Staten Island.

Sealed bids (blank forms of which may be obtained upon application) will be received by the Comptroller at the office of the Collector of City Revenue, Room 368, Municipal Building, Borough of Manhattan, until 11 a. m., on the 5th day of October, 1915, and then publicly opened for the sale for removal of the above-described buildings and appurtenances thereto and the award will be made to the highest bidder within twenty-four hours, or as soon as possible thereafter.

Each parcel must be bid for separately and will be sold in its entirety, as described in above advertisement.

Each and every bid must be accompanied by a deposit of cash or certified check in a sum equal to 25 per cent. of the amount of the bid, except that a minimum deposit of \$50 will be required with all bids, and that a deposit of \$500 will be sufficient to entitle bidders to bid on any or all of the buildings.

Deposits of unsuccessful bidders will be returned within twenty-four hours after successful bidders have paid purchase price in full and given security, and those of successful bidders may be declared forfeited to the City of New York by the Comptroller upon the failure of the successful bidder to further comply with the requirements of the terms and conditions of the sale as set forth hereinafter.

Successful bidders will be required to pay the purchase money and deposit the required security within twenty-four hours of the receipt of notification of the acceptance of their bids.

The Comptroller reserves the right to reject any and all bids and to waive any defects or informalities in any bid should it be deemed in the interest of the City of New York to do so.

All bids must state clearly (1) the number or description of the building or buildings bid for, (2) the amount of the bid, (3) the full name and address of the bidder.

All bids must be enclosed in properly sealed envelopes, marked "Proposals to be opened Oct. 5, 1915," and must be delivered, or mailed in time for their delivery, prior to 11 a. m. of that date to the "Collector of City Revenue, Room 368, Municipal Building, New York City," from whom any further particulars regarding the buildings to be disposed of may be obtained.

THE BUILDINGS WILL BE SOLD FOR IMMEDIATE REMOVAL ONLY, SUBJECT TO THE TERMS AND CONDITIONS PRINTED ON THE LAST PAGE OF THIS ISSUE OF THE "CITY RECORD."

WM. A. PRENDERGAST, Comptroller, City of New York, Department of Finance, Comptroller's Office, September 17, 1915. s21.07

The Comptroller reserves the right to reject any and all bids and to waive any defects or informalities in any bid should it be deemed in the interest of the City of New York to do so.

All bids must state clearly (1) the number or description of the building or buildings bid for, (2) the amount of the bid, (3) the full name and address of the bidder.

All bids must be enclosed in properly sealed envelopes, marked "Proposals to be opened October 5, 1915," and must be delivered, or mailed in time for their delivery, prior to 11 a. m. of that date to the "Collector of City Revenue, Room 368, Municipal Building, New York City," from whom any further particulars regarding the buildings to be disposed of may be obtained.

THE BUILDINGS WILL BE SOLD FOR IMMEDIATE REMOVAL ONLY, SUBJECT TO THE TERMS AND CONDITIONS PRINTED ON THE LAST PAGE OF THIS ISSUE OF THE "CITY RECORD."

WM. A. PRENDERGAST, Comptroller, City of New York, Department of Finance, Comptroller's Office, September 17, 1915. s20.05

CORPORATION SALE OF BUILDINGS AND APPURTENANCES THERETO ON CITY REAL ESTATE, BY SEALED BIDS.

AT THE REQUEST OF THE PRESIDENT of the Borough of Queens, public notice is hereby given that the Commissioners of the Sinking Fund, by virtue of the powers vested in them by law, will offer for sale by sealed bids certain encroachments standing upon property owned by The City of New York, acquired by it for street opening purposes in the

Borough of Queens.

Being the buildings, parts of buildings, etc., standing within the lines of Rust Street, from Clark Avenue to Grand Street, in the Borough of Queens, which are more particularly described on a certain map on file in the office of the Collector of City Revenue, Department of Finance, Room 368, Municipal Building, Borough of Manhattan.

PURSUANT to a resolution of the Commissioners of the Sinking Fund, adopted at a meeting held September 15, 1915, the sale by sealed bids at the upset or minimum prices named in the description of each parcel of the above described buildings and appurtenances thereto will be held by direction of the Comptroller on

WEDNESDAY, OCTOBER 6, 1915, at 11 A. M., in lots and parcels, and in manner and form, and at upset prices as follows:

PARCEL 18: Part of two two-story frame buildings at the southeast corner of Herbert Street and Rust Street. Cut 5.06 feet on front by 9.94 feet on rear. Upset price, \$25.

PARCEL 19: Part of one-story and basement frame house in rear of Parcel No. 18. Cut 9.03 feet on front by 3.51 feet on south side. Upset price, \$5.

PARCEL 21: Three sheds at Charles Street and Rust Street. Upset price, \$5.

Sealed bids (blank forms of which may be obtained upon application) will be received by the Comptroller at the office of the Collector of City Revenue, Room 368, Municipal Building, Borough of Manhattan, until 11 a. m., on the 6th day of October, 1915, and then publicly opened for the sale for removal of the above-described buildings and appurtenances thereto and the award will be made to the highest bidder within twenty-four hours, or as soon as possible thereafter.

Each parcel must be bid for separately and will be sold in its entirety, as described in above advertisement.

Each and every bid must be accompanied by a deposit of cash or certified check in a sum equal to 25 per cent. of the amount of the bid, except that a minimum deposit of \$50 will be required with all bids, and that a deposit of \$500 will be sufficient to entitle bidders to bid on any or all of the buildings.

Deposits of unsuccessful bidders will be returned within twenty-four hours after successful bidders have paid purchase price in full and given security, and those of successful bidders may be declared forfeited to the City of New York by the Comptroller upon the failure of the successful bidder to further comply with the requirements of the terms and conditions of the sale as set forth hereinafter.

Successful bidders will be required to pay the purchase money and deposit the required security within twenty-four hours of the receipt of notification of the acceptance of their bids.

The Comptroller reserves the right to reject any and all bids and to waive any defects or informalities in any bid should it be deemed in the interest of the City of New York to do so.

All bids must state clearly (1) the number or description of the building or buildings bid for, (2) the amount of the bid, (3) the full name and address of the bidder.

All bids must be enclosed in properly sealed envelopes, marked "Proposals to be opened October 6, 1915," and must be delivered, or mailed in time for their delivery, prior to 11 a. m. of that date to the "Collector of City Revenue, Room 368, Municipal Building, New York City," from whom any further particulars regarding the buildings to be disposed of may be obtained.

THE BUILDINGS WILL BE SOLD FOR IMMEDIATE REMOVAL ONLY, SUBJECT TO THE TERMS AND CONDITIONS PRINTED ON THE LAST PAGE OF THIS ISSUE OF THE "CITY RECORD."

WM. A. PRENDERGAST, Comptroller, City of New York, Department of Finance, Comptroller's Office, September 17, 1915. s20.06

Confirmation of Assessments.

NOTICE OF ASSESSMENTS FOR OPENING STREETS AND PARKS.

IN PURSUANCE OF SECTION 1005 OF THE Greater New York Charter, the Comptroller of the City of New York hereby gives public notice to all persons, owners of property, of the confirmation by the Supreme Court and the entering in the Bureau for the Collection of Assessments and Arrears of Assessments for CLOSING AND ACQUIRING TITLE to the following named street in the BOROUGH OF BROOKLYN:

THIRTY-FIRST WARD, SECTION 21. WEST EIGHTH STREET—CLOSING, from Surf Avenue to High Water line; confirmed July 30, 1915; entered September 21, 1915. Area of assessment includes all those lands, tenements and hereditaments and premises situate, lying and being in the Borough of Brooklyn, in The City of New York, and contained within the lines of the discontinued and closed West 8th Street, extending from Surf Avenue to High Water line.

The above entitled assessment was entered on the date hereinbefore given in the Record of Titles of Assessments, kept in the Bureau for the Collection of Assessments and Arrears of Taxes and Assessments and of Water Rents, and unless the amount assessed for benefit on any person or property shall be paid within sixty days after the date of said entry of the assessments, interest will be collected thereon, as provided by section 1019 of the Greater New York Charter.

Said section provides, in part, "If any such assessment shall remain unpaid for the period of sixty days after the date of entry thereof in the said Record of Titles of Assessments, it shall be the duty of the officer authorized to collect

and receive the amount of such assessment, to charge, collect and receive interest thereon at the rate of seven per centum per annum to be calculated to the date of payment from the date when such assessment became a lien, as provided by section 159 of this act."

Section 159 of this act provides * * * "An assessment shall become a lien upon the real estate affected thereby ten days after its entry in the said record." * * *

The above assessments are payable to the Collector of Assessments and Arrears at the Bureau for the Collection of Assessments and Arrears of Taxes and Assessments and of Water Rents, in the Offerman Building, 503 Fulton street, Borough of Brooklyn, between the hours of 9 a. m. and 2 p. m., and on Saturdays from 9 a. m. to 12 m., and all payments made thereon on or before November 20, 1915, will be exempt from interest as above provided, and after that date will be subject to a charge of interest at the rate of seven per centum per annum from the date when such assessments became liens to the date of payment.

WILLIAM A. PRENDERGAST, Comptroller, City of New York, Department of Finance, Comptroller's Office, September 21, 1915. s24.05

NOTICE TO PROPERTY OWNERS.

IN PURSUANCE OF SECTION 1018 OF THE Greater New York Charter, the Comptroller of the City of New York hereby gives public notice to all persons, owners of property, affected by the following assessments for LOCAL IMPROVEMENTS IN THE BOROUGH OF QUEENS:

SECOND AND FOURTH WARDS. SEWER IN FULTON STREET from Vanderveer Avenue to Ocean View Avenue, and in OCEAN VIEW AVENUE from Fulton Street to Ridgewood Avenue. Area of Assessment: affects Block 2813 in the Second Ward and Block 1 to 44, 50, 52, 54, 56, 60, 61, 62, 64 to 84, 116 to 124 and 126 in the Fourth Ward.

That the same were confirmed by the Board of Assessors September 21, 1915, and entered September 21, 1915, in the Record of Titles of Assessments, kept in the Bureau for the Collection of Assessments and Arrears of Taxes and Assessments and of Water Rents, and unless the amount assessed for benefit on any person or property shall be paid within sixty days after the date of said entry of the assessments interest will be collected thereon, as provided by section 1019 of the Greater New York Charter.

Said section provides, in part, "If any such assessment shall remain unpaid for the period of sixty days after the date of entry thereof in the said Record of Titles of Assessments, it shall be the duty of the officer authorized to collect

and receive the amount of such assessment, to charge, collect and receive interest thereon at the rate of seven per centum per annum to be calculated to the date of payment from the date when such assessment became a lien, as provided by section 159 of this act."

Section 159 of this act provides * * * "An assessment shall become a lien upon the real estate affected thereby ten days after its entry in the said record." * * *

The above assessments are payable to the Collector of Assessments and Arrears at the Bureau for the Collection of Assessments and Arrears of Taxes and Assessments and of Water Rents, in the Offerman Building, 503 Fulton street, Borough of Brooklyn, between the hours of 9 a. m. and 2 p. m., and on Saturdays from 9 a. m. to 12 m., and all payments made thereon on or before November 20, 1915, will be exempt from interest as above provided, and after that date will be subject to a charge of interest at the rate of seven per centum per annum from the date when such assessments became liens to the date of payment.

WILLIAM A. PRENDERGAST, Comptroller, City of New York, Department of Finance, Comptroller's Office, September 21, 1915. s24.05

NOTICE TO PROPERTY OWNERS.

IN PURSUANCE OF SECTION 1018 OF THE Greater New York Charter, the Comptroller of the City of New York hereby gives public notice to all persons, owners of property, affected by the following assessments for LOCAL IMPROVEMENTS IN THE BOROUGH OF QUEENS:

SECOND AND FOURTH WARDS. SEWER IN FULTON STREET from Vanderveer Avenue to Ocean View Avenue, and in OCEAN VIEW AVENUE from Fulton Street to Ridgewood Avenue. Area of Assessment: affects Block 2813 in the Second Ward and Block 1 to 44, 50, 52, 54, 56, 60, 61, 62, 64 to 84, 116 to 124 and 126 in the Fourth Ward.

That the same were confirmed by the Board of Assessors September 21, 1915, and entered September 21, 1915, in the Record of Titles of Assessments, kept in the Bureau for the Collection of Assessments and Arrears of Taxes and Assessments and of Water Rents, and unless the amount assessed for benefit on any person or property shall be paid within sixty days after the date of said entry of the assessments interest will be collected thereon, as provided by section 1019 of the Greater New York Charter.

Said section provides, in part, "If any such

and receive the amount of such assessment, to charge, collect and receive interest thereon at the rate of seven per centum per annum to be calculated to the date of payment from the date when such assessment became a lien, as provided by section 159 of this act."

Section 159 of this act provides * * * "An assessment shall become a lien upon the real estate affected thereby ten days after its entry in the said record." * * *

The above assessments are payable to the Collector of Assessments and Arrears at the Bureau for the Collection of Assessments and Arrears of Taxes and Assessments and of Water Rents, in the Offerman Building, 503 Fulton street, Borough of Brooklyn, between the hours of 9 a. m. and 2 p. m., and on Saturdays from 9 a. m. to 12 m., and all payments made thereon on or before Nov. 20, 1915, will be exempt from interest as above provided, and after that date will be subject to a charge of interest at the rate of seven per centum per annum from the date when such assessments became liens to the date of payment.

WILLIAM A. PRENDERGAST, Comptroller, City of New York, Department of Finance, Comptroller's Office, September 21, 1915. s24.05

NOTICE TO PROPERTY OWNERS.

IN PURSUANCE OF SECTION 1018 OF THE Greater New York Charter, the Comptroller of the City of New York hereby gives public notice to all persons, owners of property, affected by the following assessments for LOCAL IMPROVEMENTS IN THE BOROUGH OF BROOKLYN:

TWENTY-SIXTH WARD, SECTION 12. LOTT AVENUE—REGULATING, GRADING, CURBING AND FLAGGING, from Bristol Street to Rockaway Avenue. Area of Assessment: both sides of Lott Avenue from Bristol Street to Rockaway Avenue and to the extent of half the block at the intersecting and terminating streets.

TWENTY-SIXTH WARD, SECTION 13. CLEVELAND STREET—PAVING, from Blake Avenue to Dumont Avenue. Area of Assessment: both sides of Cleveland Street from Blake Avenue to Dumont Avenue, to the extent of half the block at the intersecting avenue.

TWENTY-NINTH WARD, SECTION 16. EAST SEVENTH STREET—REGULATING, GRADING, CURBING AND FLAGGING, from Ditmas Avenue to 18th Avenue. Area of Assessment: both sides of East 7th Street from Ditmas Avenue to 18th Avenue and to the extent of half the block at the intersecting avenue.

THIRTIETH WARD, SECTION 17. FIFTIETH STREET—PAVING, from Fort Hamilton Avenue to a point 215 ft. west of 11th Avenue. Area of Assessment: affects lots 31 and 37 in Block 5646 and Lots 30 and 61 in Block 5320.

FIFTY-FOURTH STREET—PAVING, between 8th and 9th Avenue. Area of Assessment: both sides of 54th Street from 8th to 9th Avenues and to the extent of half the block at the intersecting avenues.

SIXTEENTH AVENUE — REGULATING, GRADING, PAVING AND FLAGGING, from 60th Street to Seaboard Railroad. Area of Assessment: both sides of 16th Avenue from 60th Street to 63rd Street and to the extent of 100 ft. East and West of said avenue.

assessment shall remain unpaid for the period of sixty days after the date of entry thereof in the said Record of Titles of Assessments, it shall be the duty of the officer authorized to collect and receive the amount of such assessment, to charge, collect and receive interest thereon at the rate of seven per centum per annum to be calculated to the date of payment from the date when such assessment became a lien, as provided by section 159 of this act.

Section 159 of this act provides * * * "An assessment shall become a lien upon the real estate affected thereby ten days after its entry in the said record."

The above assessments are payable to the Collector of Assessments and Arrears at the Bureau for the Collection of Assessments and Arrears of Taxes and Assessments and of Water Rents, in the Municipal Building, Court House Square, Long Island City, Borough of Queens, between the hours of 9 a. m. and 2 p. m., and on Saturdays from 9 a. m. to 12 m., and all payments made thereon on or before November 20, 1915, will be exempt from interest, as above provided, and after that date will be subject to a charge of interest at the rate of seven per centum per annum from the date when such assessments became liens to the date of payment.

WILLIAM A. PRENDERGAST, Comptroller.
City of New York, Department of Finance,
Comptroller's Office, September 21, 1915. s24.05

NOTICE TO PROPERTY OWNERS.

IN PURSUANCE OF SECTION 1018 OF THE Greater New York Charter, the Comptroller of The City of New York hereby gives public notice to all persons, owners of property, affected by the following assessments for LOCAL IMPROVEMENTS IN THE BOROUGH OF THE BRONX:

TWENTY-THIRD WARD, SECTION 9.
East One Hundred and Sixty-eighth Street—REGULATING, GRADING, SETTING CURB-STONES, FLAGGING SIDEWALKS, LAYING CROSSLINKS, BUILDING APPROACHES AND ERECTING FENCES, from Clay Avenue to Morris Avenue, and BUILDING STEPS, between Clay Avenue and Teller Avenue. Area of assessment: both sides of East One Hundred and Sixty-eighth Street from Park Avenue to Morris Avenue, and to the extent of half the block at the intersecting and terminating streets.

—that the same was confirmed by the Board of Assessors on September 14, 1915, and entered September 14, 1915, in the Record of Titles of Assessments, kept in the Bureau for the Collection of Assessments and Arrears of Taxes and Assessments and of Water Rents, and unless the amount assessed for benefit on any person or property shall be paid within sixty days after the date of said entry of the assessments interest will be collected thereon, as provided by section 1019 of the Greater New York Charter.

Said section provides, in part, "If any such assessment shall remain unpaid for the period of sixty days after the date of entry thereof in the said Record of Titles of Assessments, it shall be the duty of the officer authorized to collect and receive the amount of such assessment, to charge, collect and receive interest thereon at the rate of seven per centum per annum to be calculated to the date of payment from the date when such assessment became a lien, as provided by section 159 of this act."

Section 159 of this act provides * * * "An assessment shall become a lien upon the real estate affected thereby ten days after its entry in the said record."

The above assessment is payable to the Collector of Assessments and Arrears at the Bureau for the Collection of Assessments and Arrears of Taxes and Assessments and of Water Rents, in the Bergen Building, fourth floor, southeast corner of Arthur and Tremont aves., Borough of The Bronx, between the hours of 9 a. m. and 2 p. m., and on Saturdays from 9 a. m. to 12 m., and all payments made thereon on or before November 13, 1915, will be exempt from interest, as above provided, and after that date will be subject to a charge of interest at the rate of seven per centum per annum from the date when such assessment became a lien to the date of payment.

WILLIAM A. PRENDERGAST, Comptroller.
City of New York, Department of Finance,
Comptroller's Office, September 14, 1915. s16.27

NOTICE TO PROPERTY OWNERS.

IN PURSUANCE OF SECTION 1018 OF THE Greater New York Charter, the Comptroller of The City of New York hereby gives public notice to all persons, owners of property, affected by the following assessments for LOCAL IMPROVEMENTS IN THE BOROUGH OF MANHATTAN:

TWENTY-FIRST WARD, SECTION 3.
EAST TWENTY-EIGHTH STREET—REPAIRING ASPHALT PAVEMENT IN FRONT of Nos. 328 and 330. Area of assessment—South side of East Twenty-eighth Street, about 360 feet east of Second Avenue, known as Lot No. 40, Block 933.

The above assessment was certified to the Collector of Assessments and Arrears, under the provisions of section 391 of the Greater New York Charter.

—that the same was entered on September 10, 1915, in the Record of Titles of Assessments, kept in the Bureau for the Collection of Assessments and Arrears of Taxes and Assessments and of Water Rents, and unless the amount assessed for benefit on any person or property shall be paid within sixty days after the date of said entry of the assessments, interest will be collected thereon, as provided by section 1019 of the Greater New York Charter.

Said section provides, in part, "If any such assessment shall remain unpaid for the period of sixty days after the date of entry thereof in the said Record of Titles of Assessments, it shall be the duty of the officer authorized to collect and receive the amount of such assessment, to charge, collect and receive interest thereon at the rate of seven per centum per annum to be calculated to the date of payment from the date when such assessment became a lien, as provided by section 159 of this act."

Section 159 of this act provides * * * "An assessment shall become a lien upon the real estate affected thereby ten days after its entry in the said record."

The above assessment is payable to the Collector of Assessments and Arrears at the Bureau for the Collection of Assessments and Arrears of Taxes and Assessments and of Water Rents, Municipal Building, north side, third floor, Borough of Manhattan, between the hours of 9 a. m. and 2 p. m., and on Saturdays from 9 a. m. to 12 m., and all payments made thereon on or before November 9, 1915, will be exempt from interest, as above provided, and after that date will be subject to a charge of interest at the rate of seven per centum per annum from the date when such assessment became a lien to the date of payment.

W. A. PRENDERGAST, Comptroller.
City of New York, Department of Finance,
Comptroller's Office, September 10, 1915. s16.27

Corporation Sales of Real Estate.

Bryan L. Kennedy, Auctioneer.

PUBLIC NOTICE IS HEREBY GIVEN THAT the Commissioners of the Sinking Fund of The City of New York, by virtue of the powers vested in them by law, will offer for sale at public auction on

THURSDAY, SEPTEMBER 30, 1915.

at 12 o'clock M., at the New York Real Estate Exchange, Nos. 14 and 16 Vesey Street, Borough of Manhattan, all that certain piece or parcel of land situate, lying and being in the former Town of Westfield, Borough of Richmond, City and State of New York, bounded and described as follows:

BEGINNING at a point on the southerly side of the road leading to Richmond Valley, commonly called the Mill Road, and at the dividing line between the lands of Ann E. Barnard and land now or formerly of F. J. Dubois; and running thence westerly along the said road 110 feet; thence southerly and at right angles to said road to the middle of the creek; thence easterly along the middle of the creek to land now or formerly of F. J. Dubois; thence northerly along said lands now or formerly of said Dubois to the southerly side of said Mill Road at the point or place of beginning.

The minimum or upset price at which said property shall be sold is hereby fixed at Four hundred and twenty-five dollars (\$425), plus the cost of advertising the sale. The sale to be made upon the following

TERMS AND CONDITIONS:

The highest bidder will be required to pay ten per cent. (10%) of the amount of his bid, together with the auctioneer's fees, at the time of the sale, and ninety per cent. (90%) upon the delivery of the deed, which shall be within sixty days from the date of the sale.

The deed so delivered shall be in the form of a bargain and sale deed, without covenants.

The Comptroller may, at his option, resell the property if the successful bidder shall fail to comply with the terms of the sale, and the person so failing to comply therewith will be held liable for any deficiency which may result from such resale.

The right is reserved to reject any and all bids. Maps of said real estate may be seen on application at the Comptroller's Office (Division of Real Estate), Room 733, Municipal Building, Borough of Manhattan.

By order of the Commissioners of the Sinking Fund under resolution adopted at meeting of the Board held July 30, 1915.

WM. A. PRENDERGAST, Comptroller.
Department of Finance, Comptroller's Office,
September 11, 1915. s14.30

Interest on City Bonds and Stock.

THE INTEREST DUE ON NOVEMBER 1, 1915.

1915, on registered bonds and stock of The City of New York, and of former corporations now included therein, will be paid on that day by the Comptroller at his office (Room 847, in the Municipal Building, at Chambers and Centre sts., in the Borough of Manhattan, New York City), in United States, or at the office of Messrs. Seligman Brothers, 18 Austin Friars, London, E. C., England, in sterling.

The coupons that are payable only in New York for interest due on November 1, 1915, on assessment bonds and corporate stock of The City of New York will be paid on that day at the option of the holders thereof, either at the office of the Comptroller (Room 847, in the Municipal Building, at Chambers and Centre sts., in the Borough of Manhattan, New York City), in United States, or at the office of Messrs. Seligman Brothers, 18 Austin Friars, London, E. C., England, in sterling.

The coupons that are payable only in New York for interest due on November 1, 1915, on bonds and stock of the present and former City of New York, of former corporations now included in The City of New York, and the former County of Queens, will be paid on that day at the office of the Comptroller (Room 847, in the Municipal Building, at Chambers and Centre sts., in the Borough of Manhattan, New York City).

The books for the transfer of bonds and stock on which interest is payable November 1, 1915, will be closed from October 5, 1915, to November 1, 1915.

WILLIAM A. PRENDERGAST, Comptroller.
City of New York, Department of Finance,
Comptroller's Office, September 15th, 1915. s16.30

THE INTEREST DUE ON OCTOBER 1, 1915.

on Registered Bonds and Stock of The City of New York, and of former corporations now included therein, will be paid on that day by the Comptroller at his office (Room 853) in the Municipal Building, at Chambers and Centre Sts., in the Borough of Manhattan.

The coupons that are payable on October 1, 1915, for interest on bonds issued by the former County of Queens will be paid on that day at the Queens County Bank, Branch of the Corn Exchange Bank, Borden ave. and Front st., Long Island City.

The books for the transfer of bonds and stock on which interest is payable on October 1, 1915, will be closed from September 15 to October 1, 1915.

WM. A. PRENDERGAST, Comptroller, City of New York, Department of Finance, Comptroller's Office, September 1, 1915. s1.30

Sureties on Contracts.

UNTIL FURTHER NOTICE SURETY COMPANIES will be accepted as sufficient upon the following contracts to the amounts named:

Supplies of Any Description, Including Gas and Electricity.

One company on a bond up to \$50,000.

When such company is authorized to write that amount as per letter of Comptroller to the surety companies, dated January 1, 1914.

Construction.

One company on a bond up to \$25,000.

Including regulating, grading, paving, sewers, maintenance, dredging, construction of parks, parkways, docks, buildings, bridges, tunnels, aqueducts, repairs, heating, ventilating, plumbing, etc.

When such company is authorized to write that amount as per letter of Comptroller to the surety companies, dated January 1, 1914.

Asphalt, Asphalt Block and Wood Block Pavement.

Two companies will be required on any and every bond up to amount authorized by letter of Comptroller to the surety companies, dated January 1, 1914.

January 1, 1914.
WILLIAM A. PRENDERGAST, Comptroller.

DEPARTMENT OF CORRECTION.

Proposals.

SEALED BIDS OR ESTIMATES WILL BE received by the Commissioner of Correction at Municipal Building, Manhattan, until 11 o'clock A. M.

THURSDAY, SEPTEMBER 30, 1915.
TO PROVIDE ALL NECESSARY LABOR AND MATERIALS FOR INSTALLING A NEW FIREPROOF WINDOW IN THE SOUTHERLY WALL OF MALE HALL, WORKHOUSE, BLACKWELL'S ISLAND.

The time for the completion of the work and the full performance of the contract is by or before sixty consecutive working days.

The amount of security required is thirty (30) per cent. of the amount of bid or estimate. Bids will be compared and the contract awarded at a lump or aggregate sum.

Blank forms and further information may be obtained and the plans and drawings may be seen at the office of Charles B. Meyers, Architect, No. 1 Union Square West, Borough of Manhattan, New York City.

KATHARINE BEMENT DAVIS, Commissioner.
s20.30

See General Instructions to Bidders on last page, last column, of the "City Record."

BOARD OF ESTIMATE AND APPOINTMENT.

Notices of Public Hearings.

PUBLIC IMPROVEMENT MATTERS.

NOTICE IS HEREBY GIVEN THAT AT THE meeting of the Board of Estimate and Apportionment held on September 17th, 1915, the Board continued until October 1st, 1915, the hearing on the proposed reapportionment of the cost and expense of the proceeding for acquiring title to the property required for the widening of Flatbush Avenue Extension, between Concord Street and Nassau Street, Borough of Brooklyn.

The hearing will be held in the City Hall, Borough of Manhattan, City of New York, on Friday, October 1st, 1915, at 10 o'clock a. m.

The following is the proposed reapportionment of cost and expense:

District No. 1 to bear 12 1/2% of the entire cost and expense.

Comprises property designated on the maps of the Department of Taxes and Assessments for the year 1914 as Lots Nos. 9, 47 and 48, in Block No. 107; Lots Nos. 1, 2, 3, 5, 6, 7 and 9 in Block No. 108; and Lots Nos. 12, 13, 14, 15, 16, 17 and 18 in Block No. 118.

District No. 2 to bear 10% of the entire cost and expense.

Comprises the following area: Beginning at a point on the southerly line of Concord Street distant 25 feet easterly from the easterly line of Bridge Street, the said distance being measured at right angles to Bridge Street and running thence southerly and parallel with Bridge Street to a point distant 25 feet easterly from the easterly line of Flatbush Avenue Extension, said distance being measured at right angles to Flatbush Avenue Extension; thence southerly and always distant 25 feet easterly from and parallel with the easterly line of Flatbush Avenue Extension to a point distant 100 feet north-erly from the northerly side of DeKalb Avenue, the said distance being measured at right angles to DeKalb Avenue; thence westerly and always distant 100 feet from and parallel with the northerly side of DeKalb Avenue to a point 25 feet westerly from the westerly side of Flatbush Avenue Extension, said distance being measured at right angles to Flatbush Avenue Extension; thence northwardly and always distant 25 feet westerly from and parallel with the westerly line of Flatbush Avenue Extension to the intersection with the southerly line of Concord Street; thence easterly along the southerly line of Concord Street to the point or place of beginning, excluding therefrom such land as is included in District No. 1.

District No. 3 to bear 12 1/2% of the entire cost and expense.

Comprises the following area: Beginning at a point 25 feet easterly from the easterly side of Flatbush Avenue Extension, which point is also 100 feet northwardly from the northerly side of DeKalb Avenue, and running thence southerly and always distant 25 feet easterly from and parallel with the easterly line of Flatbush Avenue Extension and Flatbush Avenue to the intersection with the prolongation of a line distant 100 feet southerly from and parallel with the southerly line of Fourth Avenue, said distance being measured at right angles to Fourth Avenue; thence westerly along the said line parallel with Fourth Avenue, and along the prolongation of the said line to a point distant 25 feet westerly from the westerly line of Flatbush Avenue, the said distance being measured at right angles to Flatbush Avenue; thence northwardly and always distant 25 feet westerly from and parallel with the westerly line of Flatbush Avenue and Flatbush Avenue Extension to a point 100 feet northwardly from the northerly side of DeKalb Avenue, said distance being measured at right angles to DeKalb Avenue; thence easterly along a line distant 100 feet from and parallel with the northerly side of DeKalb Avenue to the point or place of beginning.

District No. 4 to bear 10% of the entire cost and expense.

Comprises the following area: Beginning at a point in the southerly line of Concord Street distant 150 feet easterly from the easterly line of Bridge Street, the said distance being measured at right angles to Bridge Street, and running thence southerly and parallel with Bridge Street to a point distant 150 feet easterly from the easterly line of Flatbush Avenue Extension, the said distance being measured at right angles to Flatbush Avenue Extension; thence southwardly and always distant 150 feet easterly from and parallel with the easterly lines of Flatbush Avenue Extension and Flatbush Avenue to the intersection with a line distant 100 feet southerly from and parallel with the southerly line of Hanson Place, the said distance being measured at right angles to Hanson Place; thence westerly along the said line parallel with Hanson Place to the intersection with the prolongation of a line distant 100 feet southerly from and parallel with the southerly line of 4th Avenue, the said distance being measured at right angles to 4th Avenue; thence westerly along the said line parallel with 4th Avenue and along the prolongation of the said line to a point distant 150 feet westerly from the westerly line of Flatbush Avenue, the said distance being measured at right angles to Flatbush Avenue; thence northwardly and always distant 150 feet westerly from and parallel with the westerly lines of Flatbush Avenue and Flatbush Avenue Extension to the intersection with the southerly line of Concord Street; thence easterly along the southerly line of Concord Street to the point or place of beginning, excluding therefrom such land as is included in Districts Nos. 1, 2 and 3.

(The map showing the area of assessment in this proceeding is on file in the office of the Chief Engineer of the Board, Room 1347, Municipal Building.)

Dated September 20, 1915.

JOSEPH HAAG, Secretary, Municipal Building. Telephone, 4560 Worth. s20.30

NOTICE IS HEREBY GIVEN THAT THE Board of Estimate and Apportionment of The City of New York, deeming it for the public interest so to do, proposes to change the map or plan of The City of New York so as to change the grades of Lexington Avenue between East 41st Street and East 53rd Street, and the grades of the intersecting streets affected thereby, Borough of Manhattan, and that a meeting of said Board will be held in the Old Council Chamber, City Hall, Borough of Manhattan, City of New York, on Friday, October 1, 1915, at 10 o'clock A. M., at which such proposed change will be considered by said Board; all of which is more particularly set forth and described in the following resolutions adopted by the Board on August 26, 1915, notice of the adoption of which is hereby given, viz.:

Resolved, That the Board of Estimate and Apportionment of The City of New York, in pursuance of the provisions of Section 442 of the Greater New York Charter, as amended, deeming it for the public interest so to do, proposes to change the map or plan of The City of New York by changing the grades of Lexington Avenue between East 41st Street and East 53rd Street, and the grades of the intersecting streets affected thereby, in the Borough of Manhattan, City of New York, which proposed change is more particularly shown upon a map or plan bearing the signature of the President of the Borough and dated May 27, 1915.

Resolved, That this Board consider the proposed change at a meeting of the Board to be held in the City Hall, Borough of Manhattan, City of New York, on the 1st day of October, 1915, at 10 o'clock A. M.

Resolved, That the Secretary of this Board cause these resolutions, and a notice to all persons affected thereby that the proposed change will be considered at a meeting of the Board to be held at the aforesaid time and place, to be published in the City Record for ten days continuously, Sundays and legal holidays excepted, prior to the 1st day of October, 1915.

Dated, September 18, 1915.

JOSEPH HAAG, Secretary, Board of Estimate and Apportionment, Municipal Building. Telephone, 4560 Worth. s18.29

NOTICE IS HEREBY GIVEN THAT THE Board of Estimate and Apportionment of The City of New York, deeming it for the public interest so to do, proposes to change the map or plan of The City of New York so as to change the grades of the street system within the territory bounded by West 37th Street, the Nortons Point Division of the South Brooklyn Railway, West 20th Street and its prolongation, and the Atlantic Ocean, Borough of Brooklyn, and that a meeting of said Board will be held in the Old Council Chamber, City Hall, Borough of Manhattan, City of New York, on Friday, October 1, 1915, at 10 o'clock A. M., at which such proposed change will be considered by said Board; all of which is more particularly set forth and described in the following resolutions adopted by the Board on August 26, 1915, notice of the adoption of which is hereby given, viz.:

Resolved, That the Board of Estimate and Apportionment of The City of New York, in pursuance of the provisions of Section 442 of the Greater New York Charter, as amended, deeming it for the public interest so to do, proposes to change the map or plan of The City of New York by changing the grades of the street system within the territory bounded by West 37th Street, the Nortons Point Division of the South Brooklyn Railway, West 20th Street and its prolongation, and the Atlantic Ocean, in the Borough of Brooklyn, City of New York, which proposed change is more particularly shown upon a map or plan bearing the signature of the Commissioner of Public Works of the Borough and dated May 25, 1915.

Resolved, That this Board consider the proposed change at a meeting of the Board to be held in the City Hall, Borough of Manhattan, City of New York, on the 1st day of October, 1915, at 10 o'clock A. M.

Resolved, That the Secretary of this Board cause these resolutions, and a notice to all persons affected thereby that the proposed change will be considered at a meeting of the Board to be held at the aforesaid time and place, to be published in the City Record for ten days continuously, Sundays and legal holidays excepted, prior to the 1st day of October, 1915.

Dated, September 18, 1915.

JOSEPH HAAG, Secretary, Board of Estimate and Apportionment, Municipal Building. Telephone, 4560 Worth. s18.29

NOTICE IS HEREBY GIVEN THAT AT THE meeting of the Board of Estimate and Apportionment held on September 17th, 1915, the Board continued until October 1st, 1915, the hearing in the matter of acquiring title to Flatbush Avenue from the southerly limit of the land heretofore acquired for this street, near Avenue U, to the northerly bulkhead line of Rockaway Inlet, Borough of Brooklyn.

The hearing will be held in the City Hall, Borough of Manhattan, City of New York, on Friday, October 1st, 1915, at 10 a. m.

The following is the proposed area of assessment in the proceeding:

Beginning at a point on the prolongation of a line distant 100 feet northwesterly from and parallel with the northerly line of Avenue T, the said distance being measured at right angles to Avenue T, distant 125 feet southwesterly from the prolongation of the southwesterly line of East 31st Street, and running thence northwardly along the said line parallel with Avenue T, and along the prolongation of the said line to the intersection with a line midway between East 62d Street and East 63d Street, as

these streets are laid out between Avenue T and Avenue U; thence southeastwardly along the said line midway between East 62d Street and East 63d Street, and along the prolongation of the said line to the intersection with the southerly bulkhead line of Mill Basin; thence generally easterly along the southerly bulkhead line of Mill Basin to the intersection with the westerly bulkhead line of Jamaica Bay; thence southwardly along the westerly bulkhead line of Jamaica Bay to the intersection with the northerly bulkhead line of Rockaway Inlet; thence generally westwardly along the northerly bulkhead line of Rockaway Inlet to the intersection with the easterly bulkhead line of Gerritsen Basin; thence generally northwardly along the easterly and northerly bulkhead lines of Gerritsen Basin to the intersection with a line parallel with East 31st Street and passing through the point of beginning; thence northwardly along the said line parallel with East 31st Street to the point or place of beginning; excepting such land as may fall within the bulkhead lines of Mill Basin and of Deep Creek Basin.

(The map showing the area of assessment in this proceeding is on file in the office of the Chief Engineer of the Board, Room 1347, Municipal Building.)

Dated September 20th, 1915.

JOSEPH HAAG, Secretary, Municipal Building. Telephone, 4560 Worth. s20.30

NOTICE IS HEREBY GIVEN THAT AT THE meeting of the Board of Estimate and Apportionment held on September 17, 1915, the Board continued until October 1, 1915, the hearing in the matter of acquiring title to Gerritsen Avenue from the northerly line of Avenue U as laid out east of Gerritsen Avenue to Avenue X, Borough of Brooklyn.

The hearing will be held in the City Hall, Borough of Manhattan, City of New York, on Friday, October 1, 1915, at 10 o'clock a. m.

The following is the proposed area of assessment in the proceeding:

Bounded on the north by a line midway between Avenue S and Avenue T as these streets are laid out east of Gerritsen Avenue, and by the prolongation of the said line; on the east by the westerly pierhead and bulkhead line of Gerritsen Basin and the prolongation thereof; on the south by a line distant 1,000 feet southerly from and parallel with the southerly line of Avenue X as this street is laid out east of Gerritsen Avenue and by the prolongation of the said line, the said distance being measured at right angles to Avenue X; and on the west by a line distant 1,000 feet westerly from and parallel with the westerly line of Gerritsen Avenue and by the prolongation of the said line, the said distance being measured at right angles to Gerritsen Avenue.

(The map showing the proposed area of assessment in this proceeding is on file in the office of the Chief Engineer of the Board, Room 1347, Municipal Building.)

Dated September 20, 1915.

JOSEPH HAAG, Secretary, Municipal Building. Telephone, 4560 Worth. s20.30

NOTICE IS HEREBY GIVEN THAT THE Board of Estimate and Apportionment of The City of New York, deeming it for the public interest so to do, proposes to change the map or plan of The City of New York so as to change the grades of Lexington Avenue between East 41st Street and East 53rd Street, and the grades of the intersecting streets affected thereby, Borough of Manhattan, and that a meeting of said Board will be held in the Old Council Chamber, City Hall, Borough of Manhattan, City of New York, on Friday, October 1, 1915, at 10 o'clock A. M., at which such proposed change will be considered by said Board; all of which is more particularly set forth and described in the following resolutions adopted by the Board on August 26, 1915, notice of the adoption of which is hereby given, viz.:

Resolved, That the Board of Estimate and Apportionment of The City of New York, in pursuance of the provisions of Section 442 of the Greater New York Charter, as amended, deeming it for the public interest so to do, proposes to change the map or plan of The City of New York by changing the grades of Lexington Avenue between East 41st Street and East 53rd Street, and the grades of the intersecting streets affected thereby, in the Borough of Manhattan, City of New York, which proposed change is more particularly shown upon a map or plan bearing the signature of the President of the Borough and dated May 27, 1915.

Resolved, That this Board consider the proposed change at a meeting of the Board to be held in the City Hall, Borough of Manhattan, City of New York, on the 1st day of October, 1915, at 10 o'clock A. M.

Resolved, That the Secretary of this Board cause these resolutions, and a notice to all persons affected thereby that the proposed change will be considered at a meeting of the Board to be held at the aforesaid time and place, to be published in the City Record for ten days continuously, Sundays and legal holidays excepted, prior to the 1st day of October, 1915.

Dated, September 18, 1915.

JOSEPH HAAG, Secretary, Board of Estimate and Apportionment, Municipal Building. Telephone, 4560 Worth. s18.29

NOTICE IS HEREBY GIVEN THAT THE Board of Estimate and Apportionment of The City of New York, deeming it for the public interest so to do, proposes to change the map or plan of The City of New York so as to change the grades of the street system within the territory bounded by West 37th Street, the Nortons Point Division of the South Brooklyn Railway, West 20th Street and its prolongation, and the Atlantic Ocean, Borough of Brooklyn, and that a meeting of said Board will be held in the Old Council Chamber, City Hall, Borough of Manhattan, City of New York, on Friday, October 1, 1915, at 10 o'clock A. M., at which such proposed change will be considered by said Board; all of which is more particularly set forth and described in the following resolutions adopted by the Board on August 26, 1915, notice of the adoption of which is hereby given, viz.:

Resolved, That the Board of Estimate and Apportionment of The City of New York, in pursuance of the provisions of Section 442 of the Greater New York Charter, as amended, deeming it for the public interest so to do, proposes to change the map or plan of The City of New York by changing the grades of the street system within the territory bounded by West 37th Street, the Nortons Point Division of the South Brooklyn Railway, West 20th Street and its prolongation, and the Atlantic Ocean, in the Borough of Brooklyn, City of New York, which proposed change is more particularly shown upon a map or plan bearing the signature of the Commissioner of Public Works of the Borough and dated May 25, 1915.

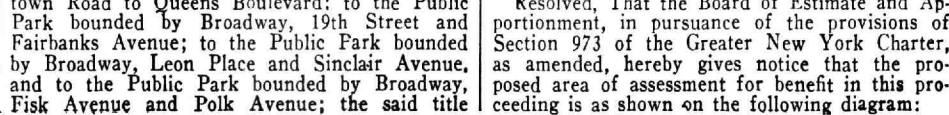
Resolved, That this Board consider the proposed change at a meeting of the Board to be held in the City Hall, Borough of Manhattan, City of New York, on the

Bounded on the north by the center line of Cranford Avenue and by the prolongation of the said line; on the east by a line always midway between Furman Avenue and Byron Avenue and the prolongations thereof; on the south by a line

Resolved, That this Board consider the proposed change at a meeting of the Board, to be held in the City Hall, Borough of Manhattan.

Town Road to Queens Boulevard; to the Public Park bounded by Broadway, 19th Street and Fairbanks Avenue; to the Public Park bounded by Broadway, Leon Place and Sinclair Avenue, and to the Public Park bounded by Broadway, Fisk Avenue and Polk Avenue; the said title

Resolved, That the Board of Estimate and Apportionment, in pursuance of the provisions of Section 973 of the Greater New York Charter, as amended, hereby gives notice that the proposed area of assessment for benefit in this proceeding is as shown on the following diagram:



Dated September 18, 1915.
JOSEPH HAAG, Secretary, Board of Estimate and Apportionment, Municipal Building
Telephone, 4560 Worth. s18,29

Dated September 18, 1915.
JOSEPH HAAG, Secretary, Board of Estimate and Apportionment, Municipal Building.
Telephone, 4560 Worth. s18,29

Friday, the 1st day of October, 1915, at 10 a. m., and that at the same time and place a public hearing thereon will then and there be had.

Resolved, That the Secretary of this Board

Dated September 18, 1915.
JOSEPH HAAG, Secretary, Board of Estimate and Apportionment, Municipal Building
Telephone. 4560 Worth. s18,29

NOTICE IS HEREBY GIVEN THAT THE Board of Estimate and Apportionment of The City of New York, deeming it for the public interest so to do, proposes to change the map or plan of The City of New York so as to change the grades of 40th Street, between Jackson Avenue and Hayes Avenue, Borough of Queens, and that a meeting of said Board will be held in the Old Council Chamber, City Hall, Borough of Manhattan, City of New York, on Friday, October 1, 1915, at 10 o'clock A. M., at which such proposed change will be considered by said Board; all of which is more particularly set forth and described in the following resolutions adopted by the Board on August 26, 1915, notice of the adoption of which is hereby given, viz:

Resolved, That the Board of Estimate and Apportionment of The City of New York, in pursuance of the provisions of Section 442 of the Greater New York Charter as amended, deeming it for the public interest so to do, proposes to change the map or plan of The City of New York, by changing the grades of 40th

Street, between Jackson Avenue and Hayes Avenue, in the Borough of Queens, City of New York, which proposed change is more particularly shown upon a map or plan bearing the signature of the President of the Borough, and dated June 15, 1915.

Resolved, That this Board consider the proposed change at a meeting of the Board, to be held in the City Hall, Borough of Manhattan, City of New York, on the 1st day of October, 1915, at 10 o'clock A. M.

Resolved, That the Secretary of this Board cause these resolutions, and a notice to all persons affected thereby that the proposed change will be considered at a meeting of the Board to be held at the aforesaid time and place, to be published in the City Record for ten days continuously, Sundays and legal holidays excepted, prior to the 1st day of October, 1915.

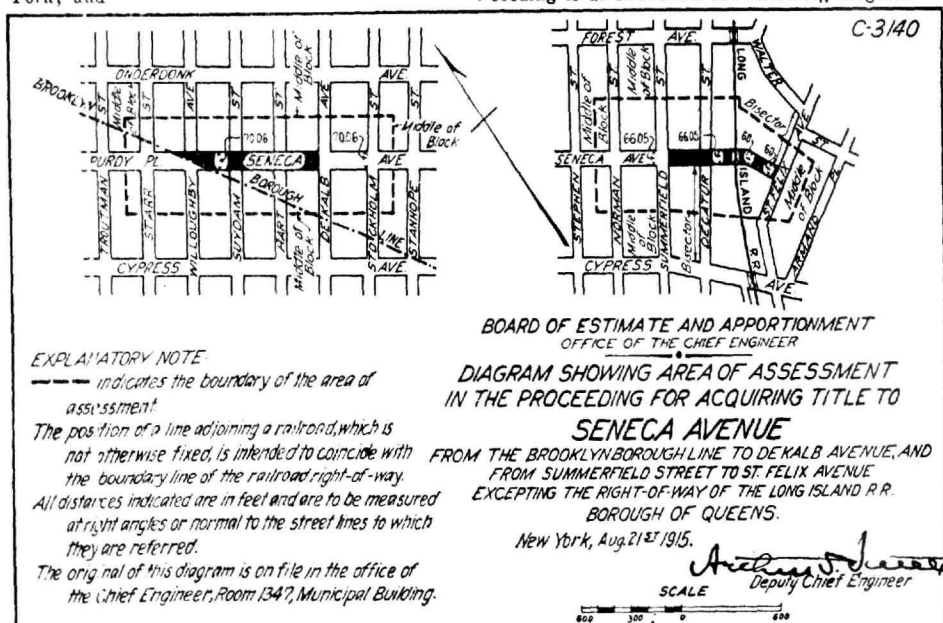
Dated, September 18, 1915.
JOSEPH HAAG, Secretary, Board of Estimate and Apportionment, Municipal Building, Telephone, 4560 Worth. s18,29

NOTICE IS HEREBY GIVEN THAT AT A meeting of the Board of Estimate and Apportionment, held on August 26, 1915, the following resolutions were adopted:

Whereas, The Board of Estimate and Apportionment of The City of New York is considering the advisability of instituting proceedings to acquire title to the real property required for the opening and extending of Seneca Avenue, from the Brooklyn Borough Line to DeKalb Avenue, and from Summerfield Street to St. Felix Avenue, in the Borough of Queens, City of New York; and

Whereas, The Board of Estimate and Apportionment is authorized and required at the time of the adoption of the resolution directing the institution of proceedings to acquire title to the real property required for the foregoing improvement to fix and determine upon an area or areas of assessment for benefit for said proceedings.

Resolved, That the Board of Estimate and Apportionment, in pursuance of the provisions of Section 973 of the Greater New York Charter, as amended, hereby gives notice that the proposed area of assessment for benefit in this proceeding is as shown on the following diagram:



Resolved, That this Board consider the proposed area of assessment at a meeting of the Board to be held in the City of New York, Borough of Manhattan, in the City Hall, on Friday, the 1st day of October, 1915, at 10 a. m., and that at the same time and place a public hearing thereon will then and there be had.

Resolved, That the Secretary of this Board

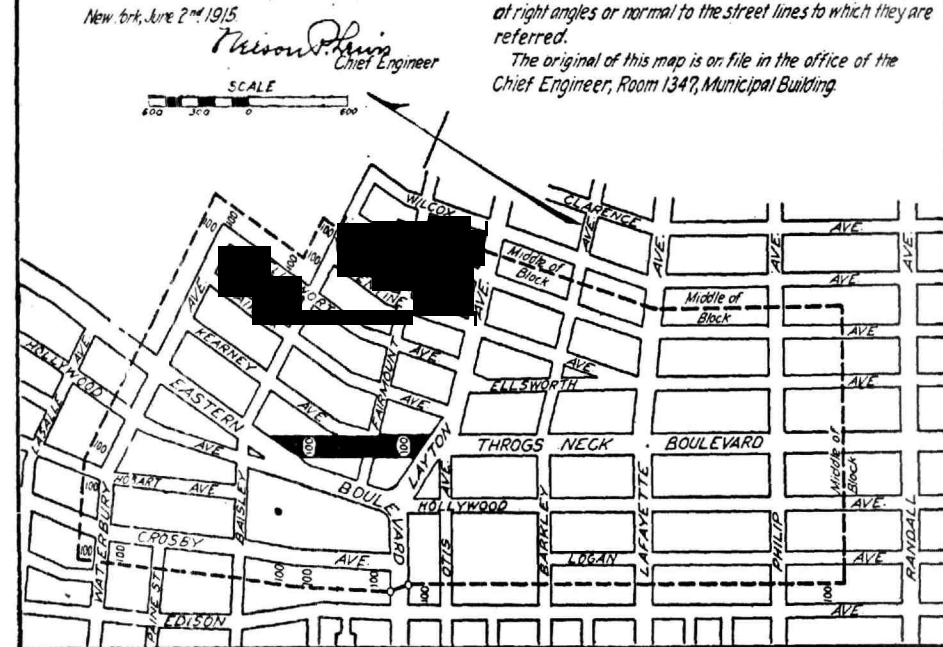
cause these resolutions and a notice to all persons affected thereby to be published in The City Record for ten days prior to the 1st day of October, 1915.

Dated September 18, 1915.
JOSEPH HAAG, Secretary, Board of Estimate and Apportionment, Municipal Building, Telephone, 4560 Worth. s18,29

NOTICE IS HEREBY GIVEN THAT AT A meeting of the Board of Estimate and Apportionment, held on August 26, 1915, the Board continued until October 1, 1915, the hearing in the matter of acquiring title to Throgs Neck Boule-

vard from Layton Avenue to Eastern Boulevard, Borough of The Bronx.

The hearing will be held in the City Hall, Borough of Manhattan, City of New York, on Friday, October 1, 1915, at 10 o'clock a. m. The proposed area of assessment in the proceeding is shown on the following diagram:



Dated September 18, 1915.
JOSEPH HAAG, Secretary, Board of Estimate and Apportionment, Municipal Building, Telephone, 4560 Worth. s18,29

Notice of Public Hearings.

FRANCHISE MATTERS.

PUBLIC NOTICE IS HEREBY GIVEN THAT at the meeting of the Board of Estimate and Apportionment, held this day, the following resolutions were adopted:

Whereas, The Jay Street Connecting Railroad has, under date of April 13, 1915, made application to this Board for a modification of the terms and conditions of a certain contract dated June 29, 1911, granting said Company a franchise for the construction, maintenance and operation of railroad tracks in and across certain streets in the Borough of Brooklyn; and

Whereas, Sections 72, 73 and 74 of the Greater New York Charter, as amended by Chapters 629 and 630 of the Laws of 1905, and Chapter 467 of the Laws of 1914, provide for the manner and procedure of making such grants; and

Whereas, In pursuance of such laws, this Board adopted a resolution on April 16, 1915, fixing the date for public hearing thereon as May 14, 1915, at which citizens were entitled to appear and be heard, and publication was had for at least two (2) days in the "Brooklyn Daily Eagle" and "Brooklyn Times," newspapers designated by the Mayor, and in the City Record for ten (10) days immediately prior to the date of hearing, and the public hearing was duly held on such day; and

Whereas, This Board has made inquiry as to the proposed modification and amendment of said contract of June 29, 1911; now, therefore, it is

Resolved, That the following form of resolution for the consent or right applied for by The Jay Street Connecting Railroad, containing the

form of proposed contract for the grant of such right, be hereby introduced and entered in the minutes of this Board, as follows, to wit:

Resolved, That the Board of Estimate and Apportionment hereby consents to certain modifications in the terms and conditions of the said contract of June 29, 1911, such modified terms and conditions being fully set forth and described in the following form of proposed contract for the grant thereof, embodying such terms and conditions as modify or alter said contract of June 29, 1911, which said contract otherwise remains unchanged as to all the other terms and conditions expressed therein, and that the Mayor of The City of New York be and he is hereby authorized to execute and deliver such contract in the name and on behalf of The City of New York, as follows, to wit:

PROPOSED FORM OF CONTRACT.

THIS CONTRACT, made and executed in duplicate this day of September 1915, by and between THE CITY OF NEW YORK (hereinafter called the City), party of the first part, by the Mayor of said City, acting for and in the name of said City, under and in pursuance of the authority of the Board of Estimate and Apportionment of said City (hereinafter called the Board), and THE JAY STREET CONNECTING RAILROAD (hereinafter called the Company), party of the second part, WITNESSETH:

WHEREAS, By contract dated June 29, 1911, the City granted to the Company the franchise, right and privilege to construct, maintain and operate railroad tracks in, upon and along certain streets in the Borough of Brooklyn, named in said contract, and shown upon a map thereto

attached, for the purpose of conveying goods, wares and merchandise; and

WHEREAS, Said contract provided in Section 2, Eighth thereof, that the construction of the tracks authorized thereby should be completed and the railroad placed in full operation within nine (9) months from the date of filing with the Board the consents of abutting property owners, or within nine (9) months from the date of filing an order of the Appellate Division of the Supreme Court confirming the determination of commissioners, appointed pursuant to the Railroad Law, that the railroad tracks authorized by said contract ought to be constructed; and

WHEREAS, Said contract in and by said Section 2, Eighth, further provided that in case the Company failed to construct and place in full operation such railroad tracks within the time thus fixed, the rights and privileges granted by and contained in the said contract should cease and terminate; and

WHEREAS, The consents of property owners were filed with the Board on or about August 1, 1911; and

WHEREAS, Pursuant to the terms of said contract, the time for the completion of construction and placing the railroad in full operation expired May 1, 1912; and

WHEREAS, Upon application of the Company, the Board by resolution adopted April 25, 1912, and approved by the Mayor the same day, granted the Company an extension of time to November 1, 1912, within which to complete the construction and place in operation said railroad tracks; and

WHEREAS, The Company did construct certain of the tracks specified in and authorized by the said contract of June 29, 1911, but failed to complete the construction of all of such tracks and place the same in operation within such extended time, to wit, on or before November 1, 1912; and

WHEREAS, The City claims that by reason of such failure, the franchises, rights and privileges granted by said contract, pursuant to the terms thereof, would and should have become forfeited and of no effect on and after said November 1, 1912; and

WHEREAS, The Company thereafter, on April 13, 1915, applied to the Board for the amendment and modification of said contract of June 29, 1911, by striking therefrom all the routes named therein and substituting therefor certain new routes; and

WHEREAS, Among the new routes thus applied for there is included a route which covers the tracks already constructed by the Company as hereinbefore set forth;

Now, THEREFORE, In consideration of the Company thus applying for the right to maintain and operate the said already constructed tracks, the City hereby agrees to and hereby does waive the claimed forfeiture of the franchise, rights and privileges granted by the said contract of June 29, 1911, occasioned by the failure of the Company to complete construction within the time fixed for said construction, as hereinbefore set forth, and

It further consideration of the mutual covenants and agreements herein contained, the parties hereto do hereby covenant and agree as follows:

SECTION 1. The parties hereto hereby consent, subject to the provisions and conditions hereinafter set forth, to certain modifications and amendments in and to said contract of June 29, 1911, said modifications and amendments to be as follows:

1. All of Section 1 of said contract of June 29, 1911, is hereby stricken out and the following substituted therefor:

"Section 1. The City hereby grants to the Company, subject to the conditions and provisions hereinafter set forth, the right and privilege to construct, maintain and operate standard gauge railroad tracks either at the same grade as the surface of the streets, or above or below the grade thereof, as shall be determined by the Public Service Commission for the First District of the State of New York, pursuant to law, for the purpose of conveying goods, wares and merchandise only, together with the poles, wires, conduits or other structures necessary for the operation of said tracks by electric power, in the Borough of Brooklyn, City of New York, the centre lines of which are as follows:

A. One track beginning at a point on the easterly side line of Jay Street about fifty-eight (58) feet northerly from the northerly side line of John Street; thence southwesterly for a distance of about one hundred and thirty (130) feet to a point on the southerly side line of John Street situated about twenty (20) feet eight (8) inches westerly from the westerly side line of Jay Street.

Also there shall be spurs or turnouts from said Track A, as follows:

(1) One spur or turnout beginning at a point in Track A situated about seventy (70) feet from the southerly side line of John Street, measured along the centre line of Track A; thence southwesterly on a curve whose radius is one hundred and fifty (150) feet for a distance of fifty-three (53) feet to a point in John Street; thence continuing in a straight line a distance of about thirty-nine (39) feet to a point in the southerly side line of John Street, which point is about fifty (50) feet six (6) inches from the westerly side line of Jay Street.

(2) One spur or turnout beginning at a point in the centre line of Track A situated about fifty-five (55) feet from the southerly side line of John Street, measured along the centre line of Track A; thence southwesterly on a curve whose radius is one hundred and fifty (150) feet for a distance of fifty-five (55) feet to a point on the southerly side line of John Street situated about ten (10) feet six (6) inches from the westerly side line of Jay Street.

EXTENSIONS.

B. Beginning at a point in main Track A about eighty-five (85) feet from the southerly side of John Street measured along the centre of main Track A; thence southwesterly along Jay Street to John Street; thence westerly along John Street to Adams Street; thence southerly along Adams Street and southwesterly across lands of The City of New York, lying under the Manhattan Bridge to Plymouth Street; thence westerly along Plymouth Street to the westerly line of Main Street.

C. Beginning at a point in main Track A in Jay Street, between John Street and the existing bulkhead at the foot of Jay Street and the East River; thence southerly along Jay Street to Plymouth Street; thence easterly along Plymouth Street to the westerly side of Bridge Street.

D. Beginning at a point in the line of Extension B hereinabove described on Plymouth Street at or about the centre line of the driveway on the westerly side of the Plaza under the Manhattan Bridge, running thence easterly along Plymouth Street beyond the centre line of Adams Street; thence curving southeasterly along the driveway on the easterly side of the Plaza under the Manhattan Bridge to Water Street and thence easterly along Water Street to the westerly side of Bridge Street.

E. Beginning at a point in the westerly side of Main Street at or near its intersection with the southerly side of Plymouth Street; thence southerly along Main Street to the northerly side of Water Street.

CONNECTIONS TO EXTENSION B.

1. One (1) connection to the Arbuckle Sugar Refinery on the northerly side of John Street about two hundred and sixteen (216) feet westerly from the westerly side of Jay Street.

2. One (1) connection to the building of E. W. Bliss Company on the easterly side of Adams Street, about one hundred and fifteen (115) feet northerly from the northerly side of Plymouth Street.

3. One (1) connection to the building of Robert Gair Company on the easterly side of Main Street about ten (10) feet southerly from the southerly side of Plymouth Street.

4. Two (2) connections to the proposed Jay Street Terminal from the easterly side of Main Street, and crossing Main Street to the aforesaid terminal.

CONNECTIONS TO EXTENSION C.

5. One (1) connection to the building of John W. Masury & Son on the southerly side of Plymouth Street about ten (10) feet westerly from the westerly side of Jay Street.

6. One (1) connection to the building of E. W. Bliss Company on the southerly side of Plymouth Street about two hundred (200) feet easterly from the easterly side of Jay Street.

7. One (1) connection to the property of Kirkman & Son on the southeasterly corner of Plymouth and Bridge Streets about sixteen (16) feet southerly from the southerly side of Plymouth Street.

CONNECTIONS TO EXTENSION D.

8. One (1) connection to the building of the Grand Union Tea Company on the easterly side of Pearl Street about twenty-three (23) feet southerly from the southerly side of Water Street.

9. Two (2) connections to a vacant lot owned by Kirkman & Son on the northeasterly corner of Bridge Street and Water Street.

10. One (1) connection to the building of E. W. Bliss Company on the driveway on the easterly side of the Plaza under the Manhattan Bridge, about twenty-four (24) feet southerly from the southerly side of Plymouth Street.

CONNECTIONS TO EXTENSION E.

11. One (1) connection to the building of Robert Gair Company on the easterly side of Main Street about twenty-eight (28) feet southerly from the southerly side of Plymouth Street.

12. One (1) connection to the building of Robert Gair Company on the southerly side of Water Street about seventy-two (72) feet easterly from the easterly side of Main Street.

and to cross such other streets and avenues, named and unnamed, as may be encountered in said routes.

The said tracks, connections, turnouts and switches hereby authorized are shown upon a map entitled:

"Map and Profile showing main line, extensions and connections of The Jay Street Connecting Railroad To accompany amended application dated April 13, 1915, of The Jay Street Connecting Railroad to the Board of Estimate and Apportionment"

and signed by Wm. A. Jamison, President, and L. D. Crear, Engineer; a copy of which is attached hereto, is to be deemed a part of this contract, is to be construed with the text thereof and is to be substantially followed; provided that deviations therefrom and additional connections, turnouts and switches which are consistent with the foregoing description and with the other provisions of this contract may be permitted or ordered by resolution of the Board."

2. All of Section 2, First, of said contract of June 29, 1911, is hereby stricken out.

3. So much of Section 2, Fourth, of said contract of June 29, 1911, reading as follows:

"(b) During the first ten (10) years of this contract an annual sum of five hundred dollars (\$500).

During the succeeding five (5) years of this contract an annual sum of one thousand dollars (\$1,000).

is hereby stricken out and the following substituted therefor:

"(b) The additional sum of five thousand dollars (\$5,000) on or before December 31, 1915."

"(c) From June 29, 1911, to January 31, 1916, an annual sum of five hundred dollars (\$500).

From February 1, 1916, to September 30, 1920, an annual sum of three thousand dollars (\$3,000).

From October 1, 1920, to June 29, 1926, an annual sum of four thousand dollars (\$4,000)."

4. All of Section 2, Sixth, of said contract of June 29, 1911, is hereby stricken out and the following substituted therefor:

"Sixth—Nothing in this contract shall be deemed to affect in any way the right of the City to grant to any person or corporation a franchise or right to use the streets hereinbefore described or any part of them, for railroad purposes, and the Company shall not at any time oppose, but shall consent to the construction and operation of a railroad by any such other corporation or individual which may receive a franchise therefor from the City; provided, however, that nothing in this clause contained shall estop the Company from appearing before the Board and being heard on any application for rights in said streets."

5. All of Section 2, Eighth, of said contract of June 29, 1911, is hereby stricken out and the following substituted therefor:

"Eighth—The Company shall complete construction of the main tracks and extensions herein authorized and place the same in full operation on or before April 1, 1916, and each connection within four (4) months after the individual, firm or corporation whose premises are to be connected as herein provided, shall pay, or in writing agree to pay, the cost of construction thereof; otherwise this right shall cease and determine, and all sums paid or which may be deposited with the Comptroller of the City, as hereinafter provided, shall thereupon be forfeited to the City; provided, however, that the Company shall not be obligated to construct any such connection prior to the construction of that portion of any extension herein named with which the premises of the individual firm or corporation are to be connected; provided that the period for completing and placing the tracks, extensions or connections in full operation may be extended by the Board, but the total extension of time shall not exceed in the aggregate six (6) months, except that as to the tracks herein designated and described as Extension D and the connections therefrom the Company shall not be required to construct the same within the time fixed as above, but may construct and place the same, or any portion thereof, in operation at any time during the term of this contract; provided, however, that should the Board notify the Company to construct said Extension D and the connections therefrom or any portion thereof, and place the same in operation, the Company shall construct such tracks, or portion thereof, and place the same in operation within four (4) months from the date of such notification by the Board, provided that the period for completing and placing in operation of the tracks in said Extension D and the connections therefrom, or any such designated portion thereof, may be extended by the Board, but the total extension of time shall not exceed in the aggregate six (6) months; and provided further that when the completion of construction of any of the tracks herein authorized shall be prevented by legal proceedings in any court or by works of public improvement, or by other causes not within the control of the Company, the time for the completion of such construction may be extended for the period of such prevention, but no delay shall be allowed for unless the court proceedings shall be diligently prosecuted by the Company; and provided

further that in no case shall such delay be deemed to begin until the Company shall have given written notice to the Board of any such court proceedings or other occasion of delay and deliver to the Board copies of any injunction or other orders and the papers upon which the same shall have been granted, and unless upon the request of the Board the Company shall, in writing, consent that the Board, either in its own name as a party or in the name of the City as a party, may intervene in any such proceedings.

6. Section 2, Ninth, of said contract of June 29, 1911, is hereby amended by striking out in the fourth paragraph thereof the words "if any."

7. All of Section 2, Eleventh, of said contract of June 29, 1911, is hereby stricken out, and the following substituted therefor:

"Eleventh—Cars may be operated upon said tracks designated in Section 1 hereof as Main Track A and the spurs or turnouts therefrom numbered 1 and 2 by steam locomotives, which shall be housed or boxed so as to conform with the type commonly known as the "dummy engine," or by any other motive power which may be approved by the Board and consented to by the abutting property owners, in accordance with the provisions of law, and by the Public Service Commission for the First District of the State of New York. Cars may be operated upon the remaining said tracks described in Section 1 hereof by electric power or by any other motive power except locomotive steam power or horse power, which may be approved by the Board and consented to by the abutting property owners, in accordance with the provisions of law, and by the Public Service Commission for the First District of the State of New York. It is understood, however, that no overhead wires, except trolley wires, shall be permitted for the operation of said tracks by electric power."

8. Section 2, Twelfth, of said contract of June 29, 1911, is hereby amended by striking out therefrom the word "passengers" and inserting in lieu thereof the word "pedestrians."

9. Section 2, Nineteenth, of said contract of June 29, 1911, is hereby amended by striking out in the third line thereof the word "street."

10. All of Section 2, Twenty-fifth, of said contract of June 29, 1911, is hereby stricken out and the following substituted therefor:

"Twenty-fifth—This grant is upon the express condition that the Company, within thirty (30) days after the signing of this contract by the Mayor, and before anything is done, in exercise of the rights conferred hereby, shall deposit with the Comptroller of the City the sum of Five thousand dollars (\$5,000), and on or before December 31, 1915, shall deposit with the Comptroller an additional sum of Two thousand five hundred dollars (\$2,500), either in money or securities, to be approved by him, both of which sums shall constitute a fund which shall be security for the performance by the Company of all of the terms and conditions of this contract and compliance with all orders of the Board acting under the powers herein reserved, especially those which relate to the payment of the annual charges for the privilege hereby granted, the rendering of efficient public service at reasonable rates, the repairs of the street pavement, the removal of snow and ice, the quality of construction of the railroad and the maintenance of the property in good condition throughout the whole term of this contract, and in case of default in the performance by the Company of such terms and conditions, or compliance with such orders or either or any of them, the City shall have the right to cause the work to be done and the materials to be furnished for the performance thereof after due notice, and shall collect the reasonable cost thereof from the said fund without legal proceedings; or after default in the payment of the annual charges, shall collect the same, with interest, from the said fund after ten (10) days' notice to the Company; or, in case of failure to observe the said terms and conditions of this contract and orders of the Board acting hereunder, relating to the obstruction of traffic, the maintenance of gates and flagmen, the Company shall pay a penalty of fifty dollars (\$50) per day for each day of violation, all of which sums shall be deducted from said fund.

The procedure for the imposition and collection of the penalties in this contract shall be as follows:

The Board, on complaint made, shall give notice to the Company, directing its President, or other officer, to appear before the Board on a certain day not less than ten (10) days after the date of such notice, to show cause why the Company should not be penalized in accordance with the foregoing provisions. If the Company fails to make an appearance, or after a hearing appears in the judgment of the Board to be in fault, said Board shall forthwith impose the prescribed penalty, or where the amount of the penalty is not prescribed herein, such amount as appears to the Board to be just, and without legal procedure direct the Comptroller to withdraw the amount of such penalty from the security fund deposited with him. In case of any default under the security fund the Company shall, upon ten (10) days' notice, pay to the City a sum sufficient to restore said security fund to the original amount of seven thousand five hundred dollars (\$7,500), and in default thereof, this contract shall be canceled and annulled at the option of the Board, acting on behalf of the City. No action or proceeding or right under the provisions of this contract shall affect any other legal rights, remedies or causes of action belonging to the City.

11. Section 2 of said contract of June 29, 1911, is hereby further amended by adding at the end thereof the following additional clauses, numbered, respectively, Thirtieth, Thirty-first, Thirty-second, Thirty-third, Thirty-fourth, Thirty-fifth, Thirty-sixth, Thirty-seventh, Thirty-eighth and Thirty-ninth.

Thirtieth—The words "Jay Street Terminals" wherever used in this contract shall be deemed to mean the freight yards or terminals, so-called, at the present time lying within the districts generally described as follows:

Old Terminal:
Bounded on the north by the East River; bounded on the east by Gold Street; bounded on the south by John Street; bounded on the west by Jay Street.

New or Proposed Terminal:
Bounded on the north by the East River; bounded on the east by Main Street; bounded on the south by Water Street; bounded on the west by New Dock Street.

—or as such yards or terminals may hereafter be extended or changed; together with the tracks, connections, turnouts and switches contained in or comprising said yards or terminals, which said yards or terminals are maintained or operated either by the firm or partnership known as The Jay Street Terminal or by any individual, firm or corporation which may acquire or succeed to the rights or interests of the said The Jay Street Terminal or to either or both of said yards or terminals.

Thirty-first—The words "South Brooklyn Marginal Freight Railroad" wherever used in this contract shall be deemed to mean any freight railroad along or near the water-front in the Borough of Brooklyn, westerly or southwesterly from the tracks or extensions herein authorized, which shall be constructed or operated by the

City, or under a contract with the City, any part of which railroad shall be located that connection can be made with the tracks or extensions of the Company herein authorized, or with any portion thereof.

Thirty-second—The Company hereby agrees that the City shall have, and it hereby grants to the City, the right to use in common with the Company the tracks, structures, equipment and power of the Company, necessary for the operation of cars and locomotives of or from the South Brooklyn Marginal Freight Railroad upon that portion of the tracks and extensions herein authorized, described as follows:

Beginning at a point in Extension B where the same is intersected by the tracks hereinabove described as Extension D; thence westerly along Plymouth Street to the westerly line of Main Street, also southerly along Main Street over the tracks hereinabove described as Extension E, together with all connections, turnouts or sidings which are now or may hereafter be authorized from said Extension E and that portion of Extension B herein described.

Such use shall be permitted to the City upon notice to the Company by resolution of the Board. The compensation to be paid by the City for such use shall be fixed by agreement between the City and the Company. In case of failure of the City and the Company to agree, however, upon such compensation, the City shall nevertheless have the right, after the expiration of thirty (30) days from the date of such notice as above, to make the necessary connection or connections with the tracks above described and thereafter use such tracks for the operation thereof of cars and locomotives of or from the South Brooklyn Marginal Freight Railroad. The compensation to be paid by the City for the use of such tracks, structures, equipment and power shall in such case be determined by arbitrators selected in the manner provided by this contract.

It is agreed that nothing herein contained shall be construed to give to the South Brooklyn Marginal Freight Railroad the right to use the locomotives or rolling stock of any kind of The Jay Street Connecting Railroad.

Thirty-third—The City and the Company hereby agree to interchange loaded or empty cars between the railroad of the Company and the South Brooklyn Marginal Freight Railroad at transfer points to be hereafter agreed upon between the City and the Company; the Company on its part and behalf agreeing to accept such cars from said South Brooklyn Marginal Freight Railroad and deliver the same to any point along its railroad, or to the Jay Street Terminals as herein defined, at the same rates as similar service is performed for any individual, firm or corporation served by the Company, and the City on behalf of the South Brooklyn Marginal Freight Railroad agreeing to accept such cars from the railroad of the Company and deliver the same to any point along the said South Brooklyn Marginal Freight Railroad at the same rates as similar service is performed for any individual, firm or corporation served by said South Brooklyn Marginal Freight Railroad.

The City and the Company shall share equally the cost of providing and maintaining the necessary transfer facilities at such points as may be agreed upon as above.

Thirty-fourth—It is agreed that the Board, upon six (6) months' notice to the Company, shall have the right to terminate the rights and privileges hereby granted as to Extensions C and D hereinabove described, and all connections therefrom. Such right may be exercised by the Board at any time after the expiration of ten (10) years from and after July 1, 1915, except that in the event the City shall exercise its right to acquire or condemn the remaining tracks of the Company, known and described herein as Main Track, Extension B and Extension E, together with the connections therefrom, and also the terminal property or premises herein defined as the Jay Street Terminals, then the right of the Board to terminate the franchise as to said Extensions C and D and the connections therefrom may be exercised and such termination shall take effect as of the date when the City shall become vested with title to the tracks and property acquired under condemnation proceedings, as herein provided. The right of the Board to terminate the franchise as to Extensions C and D and the connections therefrom shall, however, be upon condition that the City shall pay to the Company an amount to be determined as follows: Beginning with the date of the completion of construction or installation of the tracks, structures and equipment which may be recaptured as herein provided, or of any portion thereof, should said tracks, structures and equipment be constructed or installed at different periods, it shall be assumed that the Company has provided a fund to consist of such payments made annually out of the revenues of the Company, computed at four (4) per cent. compound interest, as will at the end of the term of this contract equal the actual cost of such property when constructed or installed. The accumulations from such fund which may or should have accrued up to the time when the City shall exercise its right of recapture shall be deducted from such actual cost of such tracks, structures and equipment to be recaptured and the remainder shall represent the sum which the City shall pay to the Company for such tracks, structures and equipment; provided, however, that in no event shall the sum to be paid by the City to the Company exceed the actual value of the tracks, structures and equipment to be recaptured, at the time of such recapture, and provided further that no compensation shall be paid to the Company for any tracks, structures or equipment forming or included in any connection with the building or premises of any individual, firm or corporation, or for any tracks, structures or equipment have been constructed or installed at the expense of such individual, firm or corporation.

At the time of the recapture of the tracks, structures and equipment as herein provided, the Company shall furnish the Board a statement or statements, verified under oath by an officer of the Company, containing in detail the actual cost of such tracks, structures and equipment to be recaptured, the actual value thereof at the time of recapture and also the accumulations which have or should have accrued as the fund above provided for. Should any disagreement arise between the City and the Company as to whether the actual cost of the tracks, structures and equipment when constructed or installed exceeded the fair value thereof at the time of such construction or installation, or as to the actual value of the tracks, structures and equipment at the time of recapture, the question shall be submitted to arbitrators, as hereinafter provided, and the fair value of such tracks, structures and equipment when constructed, as determined by said arbitrators, shall be taken as and for the actual cost thereof for the purposes herein specified.

In case the question of the fair value of the tracks, structures and equipment to be recaptured shall be submitted to arbitrators, as hereinafore provided, and such arbitrators shall determine as such fair value, a sum less than the actual cost of the property as certified by the Company and upon which it is assumed that the aforesaid fund is based, then the amount to be deducted upon the recapture of the property, as hereinafore provided, shall be reduced in a like proportion.

Thirty-fifth—The rights hereby granted shall not become operative until the Company shall itself execute and shall procure and cause to be

executed by the firm or partnership known as The Jay Street Terminal, proved in proper form for record, and shall deliver to the Board an agreement whereby and wherein the Company shall consent on behalf of itself, its successors and assigns, to the condemnation by the City of any and all of the remaining tracks known and described herein as Main Track, Extension B and Extension E, together with the connections therefrom and the structures and equipment within the streets and the franchise authorizing the same owned by the Company as part of or in connection with the railroad authorized by this contract or as the same may be hereafter notified. Such consent shall only become operative in the event that the City shall acquire, by condemnation or otherwise, the Jay Street Terminals, as herein defined.

In said agreement the Company shall further agree that in any such condemnation proceeding no award or compensation shall be claimed for the value of the franchise granted by this contract or as the same may be hereafter modified. Said agreement shall further provide that said The Jay Street Terminal shall agree that during such time as it shall maintain or engage in the business of operating or maintaining a freight terminal, lighterage or car-float service, it will receive, handle and lighter at, to or from the Jay Street Terminals, as herein defined, the cars coming from or destined to the South Brooklyn Marginal Freight Railroad, and furnish the necessary car-float service for the handling or transit of such cars between the Jay Street Terminals as herein defined and any of the trunk line railroads with which they have connection.

The said The Jay Street Terminal shall further agree that the service to be furnished the South Brooklyn Marginal Freight Railroad shall be the same service furnished to the Company and at the same rates as may be charged for similar service to the Company.

Thirty-sixth—The Board, upon application of the Company, may by a resolution authorize the construction, maintenance and operation of such further connections, in addition to those herein authorized, as may be necessary to permit the Company to furnish service to any individual, firm or corporation whose building or premises shall be situated on any of the streets or avenues through or along which the Company is herein authorized to construct, maintain and operate its tracks or extensions.

Thirty-seventh—The Board may, by resolution, direct the Company to construct such further reasonable and practicable connections, in addition to those herein authorized, as may be necessary to permit the Company to furnish service to any individual, firm or corporation whose building or premises shall be situated on any of the streets or avenues through or along which the Company is herein authorized to construct, maintain and operate its tracks and extensions. The cost of constructing such connections shall be borne by the individual, firm or corporation whose building or premises is so connected. The connections shall, however, when constructed, be the property of the Company and shall be a part of the railroad herein authorized. If and when so directed, the Company agrees to construct and to thereafter maintain and operate such necessary connections and to furnish service to such individual, firm or corporation in the same manner and at the same rates as such class of service is furnished to any other individual, firm or corporation served by the Company. It is agreed by the parties hereto, and it is the intention of this contract, that the Company shall maintain as part of its railroad the connections referred to in this subdivision. Nothing contained in this subdivision shall, however, prejudice the right of the Company to recover the cost of such maintenance from the individual, firm or corporation whose premises may be connected, as herein provided. In case of the failure of the Company to construct any such connection within four (4) months after being so directed by the Board, and after such individual, firm or corporation has paid, or in writing agreed to pay, the cost of construction thereof, or in case of the Company's failure to thereafter maintain and operate the said connections and furnish the service as herein provided, the rights hereby granted may be forfeited by resolution of the Board.

Thirty-eighth—Should it be necessary to submit any question or matter to arbitration, pursuant to the terms of this contract, the arbitrators shall be disinterested persons appointed in the following manner:

When the necessity for such arbitration arises, either party may appoint its arbitrator and give written notice of such appointment to the other party. Within thirty (30) days after the receipt of such notice, such other party shall appoint its arbitrator. Within thirty (30) days after the appointment of the second arbitrator, the two arbitrators so appointed shall choose a third arbitrator. A determination concurred in by any two of such arbitrators shall be conclusive and binding upon the parties hereto. Should either party fail to appoint its arbitrator within thirty (30) days after notice from the other party as above, or should the two arbitrators appointed as above fail to choose the third arbitrator within thirty (30) days after their appointment, then the question or matter shall be determined by a referee or commissioner appointed by the Supreme Court on the application of either party. Should no two arbitrators concur in a determination within sixty (60) days after the appointment of all the arbitrators as above, then such submission to arbitrators shall be deemed to have been revoked, any provision of law to the contrary notwithstanding, and no written revocation shall be necessary; the question or matter shall in such case be determined by a referee or commissioner appointed by the Supreme Court on the application of either party.

The compensation and expenses of the said arbitrators or of said referee or commissioner shall be borne jointly by the City and the Company, each paying one-half thereof.

Thirty-ninth—This contract and the rights of the parties under it shall at the option of the Company cease and determine if The Jay Street Terminal goes out of the lighterage and terminal business.

12. All of Section 4 of said contract of June 29, 1911, is hereby stricken out and the following substituted therefor:

"SEC. 4. This grant is also upon the further and express condition that all the provisions of the Railroad Law pertinent thereto shall be strictly complied with by the Company."

SECTION 2. The grant of this privilege is subject to the following conditions:

First—All the terms, provisions and conditions contained in said contract dated June 29, 1911, excepting those which are herein expressly amended or modified, shall remain unchanged and shall apply to the routes herein described in Section 1 of this contract with the same force and effect as when they applied to the routes described in said contract dated June 29, 1911.

Section 3. It is understood and agreed by the parties hereto that the security deposit of Five thousand dollars (\$5,000) required by Section 1, clause 10 of this contract to be made "within thirty (30) days after the signing of this contract by the Mayor," refers to and is intended to mean the sum of Five thousand dollars (\$5,000) heretofore deposited with the Comptroller of the City, pursuant to the terms of the said contract of June 29, 1911.

Section 4. The Company covenants and agrees to abandon and relinquish, and does hereby abandon, surrender and relinquish to the City

all of its rights and franchises to construct, maintain and operate a railroad in, upon or across the streets on those portions of the route described in the said contract dated June 29, 1911, which are not covered by the description of the new and amended routes as herein described, and which are not shown on the map of such new and amended routes, a copy of which is attached hereto and made a part hereof.

SECTION 5. The Company promises, covenants and agrees on its part and behalf to conform to and abide by and perform all the terms, conditions and requirements in this contract fixed and contained.

IN WITNESS WHEREOF, The party of the first part, by its Mayor, thereto duly authorized by the Board of Estimate and Apportionment of said City, has caused the corporate name of said City to be hereunto affixed; and the party of the second part, by its officers, thereto duly authorized, has caused its corporate name to be hereunto affixed, the day and year first above written.

THE CITY OF NEW YORK,
By _____ Mayor.
(CORPORATE SEAL)
Attest: _____ City Clerk.
THE JAY STREET CONNECTING RAILROAD,
By _____ President.
(SEAL)
Attest: _____ Secretary.

(Here add acknowledgments.)
Resolved, That the results of the inquiry made by this Board as to the money value of the proposed franchise and the adequacy of the compensation to be paid therefor and of the terms and conditions are as specified and fully set forth in the said contract dated June 29, 1911, as amended by the foregoing form of proposed contract for the consent to such modifications and alterations.

Resolved, That these preambles and resolutions, including the said resolution for the consent of The City of New York to the modifications and alterations as applied for by The Jay Street Connecting Railroad, and the said form of a proposed contract for the grant of such franchise or right, containing said results of such inquiry, after the same shall be entered in the minutes of this Board, shall be published in full for at least fifteen (15) days immediately prior to Friday, October 1, 1915, in the City Record, together with the following notice, to wit:

NOTICE IS HEREBY GIVEN that the Board of Estimate and Apportionment, before authorizing any contract for the consent of the City to certain modifications and amendments in and to the terms and conditions of the said contract of June 29, 1911, such modifications and amendments being fully set forth and described in the foregoing form of proposed contract for the grant of such franchise or right, and before adopting any resolution authorizing such contract, will, at a meeting of said Board, to be held in Room 16, City Hall, Borough of Manhattan, City of New York, on Friday, October 1, 1915, at 10 o'clock A. M., hold a public hearing thereon, at which citizens shall be entitled to appear and be heard.

Resolved, That a notice of such hearing, stating that copies of the proposed contract and resolution of consent thereto may be obtained by all those interested therein at the Bureau of Franchises, Room 1307, Municipal Building, Centre and Chambers Streets, Borough of Manhattan, shall be published at least twice, at the expense of the proposed grantee, during the ten (10) days immediately prior to Friday, October 1, 1915, in the "Brooklyn Daily Eagle" and "Brooklyn Times," the two daily newspapers in which the petition and notice of hearing thereon have been published.

PROPOSED AGREEMENT.

Agreement made and executed in duplicate this _____ day of _____ 1915, between THE JAY STREET CONNECTING RAILROAD (hereinafter called the Railroad Company), party of the first part, THE JAY STREET TERMINAL, a partnership formed by and composed of _____ (hereinafter called the Terminal Company), party of the second part, and THE CITY OF NEW YORK (hereinafter called the City), party of the third part.

WHEREAS, The Railroad Company, on or about April 13, 1915, applied to the Board of Estimate and Apportionment as the local authority of the City for a modification of its franchise contract dated June 29, 1911, by changing or amending the routes or location of the railroad tracks authorized by said contract and authorizing the construction, maintenance and operation of additional railroad tracks, all of such tracks being within a district in the Borough of Brooklyn, bounded generally as follows:

"On the north by the East River; on the east by Gold Street; on the south by Front Street; on the west by Dock Street and New Dock Street."

WHEREAS, On _____, 1915, a resolution consenting to such amendment or modification of said contract dated June 29, 1911, and authorizing the Mayor to execute and deliver the contract containing such amendment or modification, in the name and on behalf of the City, was approved by the Mayor; and

WHEREAS, Said contract provides that the amendment or modification contained therein shall not become operative until the Railroad Company shall itself execute and procure and cause to be executed by the Terminal Company, proved in proper form for record, and deliver to the Board of Estimate and Apportionment a certain agreement, the terms and conditions of which are fully set forth in said contract;

NOW, THEREFORE, In consideration of the premises and of the sum of One Dollar by each of the parties of the first and second parts to the other paid, the receipt whereof is hereby acknowledged, the parties of the first and second parts do hereby agree with each other and with the party of the third part, as follows:

First—The Railroad Company hereby consents, on behalf of itself, its successors and assigns, to the condemnation by the City of any and all tracks, structures and equipment within the streets (except as hereinafter specified) and the franchise authorizing the same, owned by said Railroad Company as part of or in connection with its railroad as the same is authorized by said contract of June 29, 1911, as modified by said contract authorized by said resolution approved by the Mayor _____, 1915, or as the same may be hereafter modified.

This provision for condemnation does not apply to that portion of the tracks, structures and equipment of the Railroad Company which is subject to recapture pursuant to the terms of said contract of June 29, 1911, modified as above, or as the same may be hereafter modified.

Second—The Railroad Company further agrees that in any such condemnation proceeding no award or compensation shall be claimed by or paid to said Railroad Company for the value of the franchise granted by said contract of June 29, 1911, as modified by said contract authorized

by said resolution approved by the Mayor 1915, or as the same may be hereafter modified.

Third—The Terminal Company agrees that during such time as it maintains or engages in the business of operating or maintaining a freight terminal, lighterage or car-float service, it will receive, handle and lighter at, to or from the Jay Street Terminals as defined in said contract of June 29, 1911, as modified by said contract authorized by said resolution approved by the Mayor 1915, or as the same may be hereafter modified, and will furnish the necessary car-float service for the handling or transit of such cars between the said Jay Street Terminals and any of the trunk line railroads with which they have connection.

The service to be furnished to the said South Brooklyn Marginal Freight Railroad shall be the same service furnished to the Railroad Company and shall be furnished at the same rates as may be charged by the Terminal Company for similar service to the Railroad Company.

Fourth—The foregoing provisions shall be binding upon the said Railroad Company and the said Terminal Company, their successors and assigns.

In witness whereof, The Railroad Company by its officers thereunto duly authorized, has caused its corporate name to be hereunto signed, and its corporate seal to be hereunto affixed, and the Terminal Company has duly executed this agreement, the day and year first above written.

THE JAY STREET CONNECTING RAILROAD.

By _____ Secretary.

Attest: _____ President.

THE JAY STREET TERMINAL.

By _____ (Here add acknowledgments.)

Dated New York, August 26, 1915.

JAMES D. MCCANN, Assistant Secretary. \$14.01

Telephone, 4560 Worth.

BOROUGH OF QUEENS.

Proposals.

SEALED BIDS OR ESTIMATES WILL BE received by the President of the Borough of Queens at Third Floor, Borough Hall, Fifth Street and Jackson Avenue, Long Island City, Borough of Queens, until 11 o'clock a. m. on

TUESDAY, OCTOBER 5, 1915.

Borough of Queens.

NO. 1. FOR COMPLETING AN ABANDONED CONTRACT EXECUTED BY THE CEMENT WALK AND FLOOR COMPANY ON JULY 23RD, 1914, FOR REGULATING AND GRADING THE SIDEWALK SPACES, CURBING WITH BLUESTONE, LAYING SIDEWALKS AND CROSSWALKS, TOGETHER WITH ALL WORK INCIDENTAL THERETO, IN JEROME AVENUE (BROADWAY) FROM BOYD (PARK) AVENUE TO GREENWOOD AVENUE, 4TH WARD.

The time allowed for doing and completing the above work will be Forty-five (45) working days.

The amount of security required will be Two thousand five hundred (\$2,500) Dollars.

The Engineer's estimate of the quantities is as follows:

300 cu. yds. of Earth Excavation.

330 lin. ft. of New Bluestone curb, finished and set.

5,000 linear feet of New Bluestone curb, in place, adjusted to line and grade, not to be bid for.

100 sq. ft. of Old Flagstone Sidewalk, retrimmed and relaid.

18,420 sq. ft. of Cement Sidewalk, furnished and laid and one year's maintenance.

650 sq. ft. of New Crosswalks, furnished and laid.

500 sq. ft. of Crosswalks, to be adjusted to line and grade, not to be bid for.

120 sq. yds. of Granite Block pavement, to be furnished and laid to complete crosswalks.

500 sq. yds. of Stone Block Pavement, to be relaid.

120 lin. ft. of 12" Cast Iron Pipe, in place (3/4 inch thick).

3 Seepage Basins complete (Standard, Bureau of Highways).

Maintenance on sidewalk laid by the former Contractor.

The Contractor will be required to maintain approximately 22,905 square feet of cement sidewalk laid by the Cement Walk and Floor Company for a period of one year, as per clause (C) A.

NO. 2. FOR REGULATING AND GRADING, TOGETHER WITH ALL WORK INCIDENTAL THERETO, IN SOUTH STREET FROM NEW YORK AVENUE TO ROCKAWAY TURNPIKE, FOURTH WARD.

The time allowed for doing and completing the above work will be Fifty (50) Working Days.

The amount of security required will be Two thousand five hundred (\$2,500) Dollars.

The Engineer's estimate of the quantities is as follows:

500 cu. yds. of Earth Excavation.

4,500 cu. yds. of Embankment (in excess of excavation).

5 cu. yds. of Concrete.

225 Sq. Yds. of Stone Gutters, furnished and laid.

1,800 lin. ft. of 12-inch Vitrified pipe, in place.

125 lin. ft. of 10-inch Vitrified Pipe, in place.

12 New Sewer Manholes.

4 Standard corner Sewer Basins.

17 Old Sewer Manholes to be adjusted to the established grade (not to be bid for).

NO. 3. FOR FURNISHING AND DELIVERING 200,000 GALLONS OF LIGHT ROAD OIL OR REFINED TAR OIL IN TANK CARS, AS DIRECTED, IN THE BOROUGH OF QUEENS.

The time allowed for the performance of the contract is on or before November 15th, 1915.

The amount of security required for the performance of the contract shall be thirty (30) per cent. of the total amount for which the contract is awarded.

The bidder must state the price of each item or article contained in the specification or schedule herein contained or hereafter annexed, per square yard, linear foot or other unit of measure, by which the bids will be tested. Bids will be compared and the contract awarded at a lump or aggregate sum. Blank forms may be obtained and the plans or drawings may be seen at the office of the President of the Borough of Queens.

MAURICE E. CONNOLLY, President.

\$24.05

See General Instructions to Bidders on last page, last column, of the "City Record."

SEALED BIDS OR ESTIMATES WILL BE received by the President of the Borough of Queens at his office, Borough Hall, Fifth Street and Jackson Avenue, Long Island City, until 11 o'clock A. M., on

THURSDAY, SEPTEMBER 30, 1915.

FOR THE STEAM HEATING OF THE STABLE AND SECTION HOUSE BUILD-

ING FOR THE BUREAU OF STREET CLEANING OF QUEENS, AT RIDGEWOOD, 2ND WARD, BOROUGH OF QUEENS, AT FLUSHING AVENUE, 135 FEET E. OF METROPOLITAN AVENUE.

The time allowed for doing and completing the above work will be two hundred (200) working days.

The amount of security required will be Fifteen hundred dollars (\$1,500).

Bids will be compared and the contracts awarded at a lump or aggregate sum.

Blank forms and further information and the plans and drawings may be seen at the Office of the President of the Borough of Queens.

\$20.30 MAURICE E. CONNOLLY, President.

See General Instructions to Bidders on last page, last column, of the "City Record."

SEALED BIDS OR ESTIMATES WILL BE received by the President of the Borough of Queens at his office, Borough Hall, Fifth Street and Jackson Avenue, Long Island City, New York, until 11 o'clock a. m. on

THURSDAY, SEPTEMBER 30, 1915.

NO. 1. FOR REGULATING, GRADING, CURBING AND LAYING SIDEWALKS (WHERE NOT ALREADY LAID TO GRADE AND IN GOOD CONDITION) AND PAVING WITH A PERMANENT PAVEMENT CONSISTING OF SHEET ASPHALT UPON A CONCRETE FOUNDATION SIX (6) INCHES IN THICKNESS, TOGETHER WITH ALL WORK INCIDENTAL THERETO, ON FAIRVIEW AVENUE FROM LINDEY STREET TO GATES AVENUE, SECOND WARD OF THE BOROUGH OF QUEENS.

The time allowed for doing and completing the above work will be thirty (30) working days.

The amount of security required will be one thousand (\$1,000) Dollars.

The Engineer's estimate of the quantities is as follows:

25 cu. yds. of Earth Excavation.

25 cu. yds. of Embankment, in excess of excavation.

50 lin. ft. of old curb, redressed and reset.

400 lin. ft. of Cement Curb, with steel nosing, and one year's maintenance.

1,000 sq. ft. of Cement Sidewalk, and one year's maintenance.

120 cu. yds. of Concrete, in place.

700 sq. yds. of Sheet Asphalt Pavement, including binder course, and five years maintenance.

50 sq. yds. of Brick pavement relaid.

NO. 2. FOR REGULATING AND GRADING THE SIDEWALK SPACES AND LAYING SIDEWALKS (WHERE NOT ALREADY LAID TO GRADE AND IN GOOD CONDITION), TOGETHER WITH ALL WORK INCIDENTAL THERETO, IN PARSONS AVENUE, FROM QUEENS AVENUE TO SANFORD AVENUE, AND IN GEROLD (19TH) STREET, FROM CALIFORNIA (CYPRESS) AVENUE TO A LINE ABOUT 260 FEET NORTH OF FRANCONIA AVENUE, THIRD WARD, ALL IN ACCORDANCE WITH SECTION 435 OF THE GREATER NEW YORK CHARTER.

The time allowed for doing and completing the above work will be forty (40) working days.

The amount of security required will be six hundred (\$600) Dollars.

The Engineer's estimate of the quantities is as follows:

350 cu. yds. earth excavation.

50 cu. yds. embankment, in excess of excavation, not to be bid for.

200 sq. ft. New Flagstone Sidewalk.

700 sq. ft. Old Flagstone Sidewalk, retrimmed and relaid.

14,400 sq. ft. Cement Sidewalk and one year's maintenance.

5 cu. yds. of cinders, not to be bid for.

NO. 3. FOR REGULATING AND REPAIRING WITH IMPROVED GRANITE BLOCKS ON A CONCRETE FOUNDATION SIX INCHES IN THICKNESS AND ALL WORK INCIDENTAL THERETO, IN THE BOULEVARD FROM PARK AVENUE TO REMSEN AVENUE, FIFTH WARD.

The time allowed for doing and completing the above work will be one hundred and twenty-five (125) working days.

The amount of security required will be Thirty thousand (\$30,000) Dollars.

The Engineer's estimate of the quantities is as follows:

1,500 lin. ft. New Bluestone Curb.

2,500 lin. ft. old curb, redressed and reset.

2,250 cu. yds. Concrete in place, outside of the railroad franchise area.

13,300 sq. yds. Improved Granite Block Pavement (laid outside of the railroad franchise area), including sand bed and bituminous grouted joints, and one (1) year's maintenance.

2,900 sq. yds. Improved Granite Block Pavement, laid within the railroad franchise area, including sand bed and bituminous grouted joints, and no maintenance.

490 cu. yds. Concrete in place, within the railroad franchise area.

20 Catch Basins, to be adjusted, not to be bid for.

The bidder must state the price of each item or article contained in the specification or schedule herein contained or hereafter annexed, per square yard, linear foot or other unit of measure, by which the bids will be tested. Bids will be compared and the contract awarded at a lump or aggregate sum. Blank forms may be obtained and the plans or drawings may be seen at the office of the President of the Borough of Queens.

\$20.30 MAURICE E. CONNOLLY, President.

See General Instructions to Bidders on last page, last column, of the "City Record."

SEALED BIDS OR ESTIMATES WILL BE received by the President of the Borough of Queens at his office, third floor of the Borough Hall, 5th Street and Jackson Avenue, Long Island City, New York, until 11.00 A. M. on

THURSDAY, SEPTEMBER 30, 1915.

NO. 1. FOR THE CONSTRUCTION OF A SEWER AND APPURTENANCES IN HUNTERS POINT AVENUE FROM VAN PELT STREET TO BORDEN AVENUE; BORDEN AVENUE FROM HUNTERS POINT AVENUE TO LAUREL HILL AVENUE; LAUREL HILL AVENUE FROM BORDEN AVENUE TO TOWNS PLACE; TOWNS PLACE FROM LAUREL HILL AVENUE TO LOCUST STREET; LOCUST STREET FROM LAUREL HILL BOULEVARD TO ANABLE AVENUE; ANABLE AVENUE FROM LOCUST STREET TO PACKARD STREET; PACKARD STREET FROM ANABLE AVENUE TO GREENPOINT AVENUE; GREENPOINT AVENUE FROM PACKARD STREET TO QUEENS BOULEVARD, NORTH SIDE; QUEENS BOULEVARD, NORTH SIDE FROM GREENPOINT AVENUE TO FITTING STREET, AND IN NELSON (NOTT) AVENUE FROM PACKARD STREET TO BLISS STREET, FIRST AND SECOND WARDS OF THE BOROUGH OF QUEENS, TOGETHER WITH ALL THE WORK INCIDENTAL THERETO.

The Engineer's estimate of the quantities is as follows:

1,099 Linear Feet 6' 0" Reinforced Concrete Sewer.

1,864 Linear Feet 5' 6" Reinforced Concrete Sewer.

905 Linear Feet 5' 0" Reinforced Concrete Sewer.

667 Linear Feet 4' 3" Reinforced Concrete Sewer.

256 Linear Feet 3' 0" Plain Concrete Sewer.

1,669 Linear Feet 2' 6" Plain Concrete Sewer.

6 Linear Feet 24" Vitrified Pipe Sewer.

3 Linear Feet 20" Vitrified Pipe Sewer.

37 Linear Feet 15" Vitrified Pipe Sewer.

247 Linear Feet 12" Vitrified Pipe Sewer.

38 Manholes, Complete.

3 Cleaning Shafts, Complete.

7 Single Receiving Basins, Complete.

4 Double Receiving Basins, Complete.

1 Junction Chamber, Complete, at Packard St. and Anable Ave.

1 Junction Chamber, Complete, at Packard St. and Nelson Ave.

350 Linear Feet 12-inch Culvert Pipe.

80 Linear Feet 10-inch Culvert Pipe.

327 Six-inch Spurs on Concrete Sewers, 24" long.

16 Six-inch Spurs on 12-inch Vitrified Pipe Sewers.

248 Linear Feet 6-inch Pipe for House Connection Drains.

8,500 Cubic Yards of Displaced Material for Sewer Embankment.

150,000 Feet B. M. Timber for Sheeting and Bracing.

20,000 Feet B. M. Timber for foundation.

100 Cubic Yards Class A Concrete, not shown on plan.

2,000 Lbs. Reinforced Steel, not shown on plan.

1,000 Linear Feet of Fencing.

The time allowed for completing the above work is two hundred and twenty-five (225) working days.

The amount of security required will be Thirty-seven Thousand (\$37,000.00) Dollars.

NO. 2. FOR THE CONSTRUCTION OF A SEWER AND APPURTENANCES IN: KIMBALL AVENUE FROM FREEDOM AVENUE TO GREENWOOD AVENUE; LAWN AVENUE FROM JEROME AVENUE TO THE CROWN SOUTH OF KIMBALL AVENUE; MCCORMICK AVENUE FROM JEROME AVENUE TO THE CROWN SOUTH OF KIMBALL AVENUE; SEATTLE STREET FROM JEROME AVENUE TO KIMBALL AVENUE; PORTLAND AVENUE FROM JEROME AVENUE TO KIMBALL AVENUE; HERALD AVENUE FROM JEROME AVENUE TO KIMBALL AVENUE, FOURTH WARD OF THE BOROUGH OF QUEENS.

The Engineer's estimate of the quantities is as follows:

235 Linear Feet 4' 3" Reinforced Concrete Sewer.

135 Linear Feet 4' 0" Plain Concrete Sewer.

250 Linear Feet 3' 3" Plain Concrete Sewer.

500 Linear Feet 3' 0" Plain Concrete Sewer.

250 Linear Feet 24" Vitrified Salt-glazed Pipe Sewer.

4,742 Linear Feet 12" Vitrified Salt-glazed Pipe Sewer.

52 Manholes, Complete.

16 Single Receiving Basins, Complete.

8 Double Receiving Basins, Complete.

550 Linear Feet 12-inch Vitrified Salt-glazed Pipe for Basin Connections.

160 Linear Feet 10-inch Vitrified Salt-glazed Pipe for Basin Connections.

142 Six-inch Spurs, 24 inches long, on Concrete Sewers.

20 Six-inch Spurs on 24-inch Vitrified Pipe Sewer.

310 Six-inch Spurs on 12-inch Vitrified Pipe Sewer.

50,000 Feet B. M. Timber for Sheeting and Bracing.

1,320 Linear Feet 6-inch Vitrified Salt-glazed Pipe for House Connection Drains.

25 Cubic Yards Class A Concrete, not shown on plan.

1,000 Pounds Reinforcing Steel, not shown on plan.

The time allowed for completing the above work is one hundred and fifty (150) working days.

The amount of security required will be Eighteen Thousand (\$18,000.00) Dollars.

NO. 3. FOR THE CONSTRUCTION OF A SEWER AND APPURTENANCES IN: HERALD AVENUE FROM FOREST PARK TO BRANSON AVENUE; GUION AVENUE FROM MYRTLE AVENUE TO THE CROWN 625 FEET SOUTH OF BRANDON AVENUE; BEDFORD AVENUE FROM MYRTLE AVENUE TO JAMAICA AVENUE; GREENWOOD AVENUE FROM MYRTLE AVENUE TO JAMAICA AVENUE; CHESTNUT STREET FROM MYRTLE AVENUE TO JAMAICA AVENUE, FOURTH WARD OF THE BOROUGH OF QUEENS.

The Engineer's estimate of the quantities is as follows:

650 Linear Feet 24-inch Vitrified Salt-glazed Pipe Sewer.

650 Linear Feet 20-inch Vitrified Salt-glazed Pipe Sewer.

5,599 Linear Feet 12-inch Vitrified Salt-glazed Pipe Sewer.

52 Manholes, Complete.

6 Single Receiving Basins, Complete.

160 Linear Feet 12-inch Culvert Pipe for Basin Connections.

393 Six-inch Spurs on 12" Vitrified Pipe Sewers.

45 Six-inch Spurs on 20" Vitrified Pipe Sewers.

43 Six-inch Spurs on 24" Vitrified Pipe Sewers.

3,465 Linear Feet 6" Vitrified Salt-glazed Pipe for House Connection Drains.

150 Cubic Yards Concrete, Class A, not shown on plan.

20,000 Feet B. M. Timber for Sheeting and Bracing.

The time allowed for completing the above work is one hundred and fifty (150) working days.

The amount of security required will be Eleven Thousand (\$11,000.00) Dollars.

NO. 4. FOR THE CONSTRUCTION OF A SEWER AND APPURTENANCES IN: SMART AVENUE FROM QUEENS AVENUE TO NARCISSUS STREET; NARCISSUS STREET FROM SMART AVENUE TO BOWNE AVENUE; BOWNE AVENUE FROM NARCISSUS STREET TO OAK AVENUE, THIRD WARD OF THE BOROUGH OF QUEENS.

The Engineer's estimate of the quantities is as follows:

274 Linear Feet 2' 6" Plain Concrete Sewer.

150 Linear Feet 24" Vitrified Salt-glazed Pipe Sewer.

414 Linear Feet 18" Vitrified Salt-glazed Pipe Sewer.

697 Linear Feet 15" Vitrified Salt-glazed Pipe Sewer.

13 Manholes, Complete.

9 Single Receiving Basins, Complete.

225 Linear Feet 12" Vitrified Salt-glazed Pipe for Basin Connections.

10 Six-inch Spurs on Concrete Sewers, 24" long.

17 Six-inch Spurs on 24-inch Vitrified Pipe Sewer.

20 Six-inch Spurs on 18-inch Vitrified Pipe Sewer.

42 Six-inch Spurs on 15-inch Vitrified Pipe Sewer.

270 Linear Feet 6-inch Vitrified Salt-glazed Pipe for House Connection Drains.

5,000 Feet B. M. Timber for Sheeting and Bracing.

10 Cubic Yards Class A Concrete, not shown on plan.

2,000 Pounds Reinforcement Steel, not shown on plan.

1 Junction Chamber, Complete, at Oak Avenue and Bowne Avenue.

The time allowed for completing the above work is seventy (70) working days.

The amount of security required will be Three Thousand Six Hundred (\$3,600.00) Dollars.

NO. 5. FOR CONSTRUCTING RECEIVING BASINS AND APPURTENANCES ON THE NORTHEAST AND NORTHWEST CORNERS OF EMERSON STREET AND OXFORD AVENUE, FOURTH WARD, IN ACCORDANCE WITH SECTION 435 OF THE GREATER NEW YORK CHARTER.

The Engineer's estimate of the quantities is as follows:

1 Single Receiving Basin, Complete.

1 Double Receiving Basin, Complete.

55 Linear Feet 12-inch Vitrified Salt-glazed Pipe for Basin Connections.

20 Linear Feet 10-inch Vitrified Salt-glazed Pipe for Basin Connections.

The time allowed for completing the above work is seven (7) working days.

The time allowed to complete the whole work will be One Hundred and Thirty (130) working days, as provided in the contract.

The amount of security required is Five Thousand Dollars (\$5,000).

The deposit accompanying the bid shall be five per centum of the amount of security.

Borough of Queens.

NO. 4. FOR INSTALLING ELECTRIC EQUIPMENT IN NEW PUBLIC SCHOOL 410, ON THE NORTHEASTLY CORNER OF CROCHERON AND FRANKLIN AVENUES, BAYSIDE, BOROUGH OF QUEENS.

The time allowed to complete the whole work will be One Hundred (100) working days, as provided in the contract.

The amount of security required is Two Thousand Dollars (\$2,000).

The deposit accompanying bid shall be five per centum of the amount of security.

On No. 1 the bidders must state the price of each item by which the bids will be tested.

On Nos. 2, 3 and 4 the bids will be compared and the contracts will be awarded in a lump sum to the lowest bidder on each contract.

Blank forms, plans and specifications may be obtained or seen at the office of the Superintendent, at Estimating Room, 9th floor, Hall of the Board of Education, Park Avenue and 59th Street, Borough of Manhattan, and also at Branch Office, No. 69 Broadway, Flushing, Borough of Queens.

C. B. J. SNYDER, Superintendent of School Buildings.

Dated September 22, 1915. s22.04

See General Instructions to Bidders on last page, last column, of the "City Record."

BOROUGH OF MANHATTAN.

Proposals.

SEALED BIDS OR ESTIMATES WILL BE received by the President of the Borough of Manhattan, at Room 2032, Municipal Building, New York City, until 2 o'clock P. M., on

WEDNESDAY, OCTOBER 6, 1915.

NO. 1. FOR THE CONSTRUCTION OF RECEIVING BASINS ON THE SOUTHEAST CORNER OF EIGHTH AVENUE AND FIFTH STREET, AND 79 OTHER POINTS IN THE BOROUGH OF MANHATTAN (2 CONTRACTS). CONTRACT NO. 1. PROVIDES FOR THE CONSTRUCTION OF ALL BASINS SOUTH OF 59TH STREET.

The engineer's estimate of the quantity and quality of the material and the nature and extent, as near as possible, of the work required is as follows:

1,125 linear feet of 12" Vitrified Pipe Culvert, complete.

7 Manholes, complete.

37 Receiving Basins (granite head), complete.

100 cu. yds. of Rock excavated and removed.

10,000 ft. B. M. of Timber and Planking for bracing and sheeting.

1 Inlet (Type "A"), complete.

1 Inlet (Type "B"), complete.

15 cu. yds. of Concrete (Class "A").

15 cu. yds. of Brick Masonry.

75 cu. yds. of extra Earth Excavation.

500 lbs. of Structural Steel or Steel Reinforcement Bars.

258 linear ft. of Curb restored and reset in Concrete.

792 sq. ft. of Concrete Sidewalk restored.

1,188 sq. ft. of Bluestone Flag restored or relaid.

310 sq. yds. of Paving.

The time allowed for constructing and completing the basins and appurtenances will be Forty-five (45) consecutive working days.

The amount of security required will be Four Thousand Dollars (\$4,000), and the amount of deposit accompanying the bid shall be five per cent. (5%) of the amount of security.

NO. 2. FOR THE CONSTRUCTION OF RECEIVING BASIN ON THE SOUTHEAST CORNER OF EIGHTH AVENUE AND FIFTH STREET, AND 79 OTHER POINTS IN THE BOROUGH OF MANHATTAN (2 CONTRACTS). CONTRACT NO. 2 PROVIDES FOR THE CONSTRUCTION OF ALL BASINS NORTH OF 59TH STREET.

The engineer's estimate of the quantity and quality of the material and the nature and extent, as near as possible, of the work required is as follows:

1,195 linear feet of 12" Vitrified Pipe Culvert, complete.

4 Manholes, complete.

35 Receiving Basins (granite head), complete.

500 cu. yds. of Rock excavated and removed.

10,000 feet B. M. of Timber and Planking for bracing and sheeting.

1 Inlet (Type "A"), complete.

10 cu. yds. of Concrete (Class "A").

10 cu. yds. of Brick Masonry.

100 cu. yds. of extra Earth excavation.

500 lbs. of Structural Steel or Steel Reinforcement Bars.

220 linear ft. of Curb restored and reset in Concrete.

760 sq. ft. of Concrete Sidewalk restored.

1,140 sq. ft. of Bluestone Flag restored or relaid.

165 sq. yds. of Paving.

The time allowed for constructing and completing the basins and appurtenances will be Forty-five (45) consecutive working days.

The amount of security required will be Four Thousand Dollars (\$4,000), and the amount of deposit accompanying the bid shall be five per cent. (5%) of the amount of security.

NO. 3. FOR THE CONSTRUCTION OF RECEIVING BASINS ADJACENT TO THE SOUTHWEST CORNER OF EAST 62ND STREET AND MADISON AVENUE, AND 24 OTHER POINTS IN THE BOROUGH OF MANHATTAN.

The engineer's estimate of the quantity and quality of the material and the nature and extent, as near as possible, of the work required is as follows:

785 linear ft. of 12" Vitrified Pipe Culvert, complete.

1 Manhole, complete.

25 Receiving Basins (granite head), complete.

250 cu. yds. of Rock excavated and removed.

10,000 ft. B. M. of Timber and Planking for bracing and sheeting.

1 Inlet (Type "A"), complete.

10 cu. yds. of Concrete (Class "A").

10 cu. yds. of Brick Masonry.

100 cu. yds. of extra Earth excavation.

500 lbs. of Structural Steel or Steel Reinforcement Bars.

210 linear ft. of Curb restored and reset in Concrete.

914 sq. ft. of Concrete Sidewalk restored.

1,371 sq. ft. of Bluestone Flag restored or relaid.

155 sq. yds. of Paving.

The time allowed for constructing and completing the basins and appurtenances will be Thirty (30) consecutive working days.

The amount of security required will be Four Thousand Dollars (\$4,000), and the amount of deposit accompanying the bid shall be five per cent. (5%) of the amount of security.

NO. 4. FOR THE CONSTRUCTION OF RECEIVING BASINS ON AMSTERDAM AVENUE ADJACENT TO THE NORTHWEST CORNER OF WEST 67TH STREET, AND AT 28 OTHER POINTS IN THE BOROUGH OF MANHATTAN.

The Engineer's estimate of the quantity and quality of the material and the nature and extent, as near as possible, of the work required is as follows:

tent, as near as possible, of the work required is as follows:

810 lin. ft. of 12" Vitrified Pipe Culvert, complete.

10 Manholes, complete.

29 Receiving Basins (granite head), complete.

300 cu. yds. of Rock excavated and removed.

9,000 feet B. M. of Timber and Planking for bracing and sheeting.

1 Inlet (Type "A"), complete.

1 Inlet (Type "B"), complete.

10 cu. yds. of Concrete (Class "A").

10 cu. yds. of Brick Masonry.

60 cu. yds. of extra Earth Excavation.

500 lbs. of Structural Steel or Steel Reinforcement Bars.

200 linear ft. of Curb restored and reset in Concrete.

650 sq. ft. of Concrete Sidewalk restored.

900 sq. ft. of Bluestone Flag restored or relaid.

175 sq. yds. of Paving.

The time allowed for constructing and completing the basins and appurtenances will be Thirty-five (35) consecutive working days.

The amount of security required will be Four Thousand Dollars (\$4,000), and the amount of deposit accompanying the bid shall be five per cent. (5%) of the amount of security.

The bidder will state the price for each item or article contained in the specifications or schedules herein contained or hereto annexed, per foot, yard or other unit of measure or article, by which the bid will be tested. The contract, if awarded, will be awarded for the whole work at a lump sum.

Blank forms may be had and the plans and drawings may be seen at the office of the Commissioner of Public Works, Municipal Building, Bureau of Sewers, Room 2103, Borough of Manhattan.

MARCUS M. MARKS, President.

Sep. 25, 1915. s25.06

See General Instructions to Bidders on last page, last column, of the "City Record."

DEPARTMENT OF HEALTH.

Proposals.

SEALED BIDS OR ESTIMATES WILL BE received by Dep't of Health, at Room 1230, Municipal Building, Borough of Manhattan, City of New York, until 12 o'clock noon on

FRIDAY, OCTOBER 1, 1915.

FOR FURNISHING AND DELIVERING HOUSEHOLD WARE (ENAMEL WARE).

The time for the performance of the contract is during the period ending Dec. 31, 1915.

The amount of security required is thirty (30) per cent. of the amount of the bid or estimate.

No bid will be considered unless it is accompanied by a deposit. Such deposit shall be in an amount not less than one one-half (1½) per cent. of the total amount of the bid.

The bidder will state the price per piece, dozen or other designated unit, by which the bids will be tested. The extensions must be made and footed up, as the bids will be read and awards, if made, made to the lowest bidder on each item or class, as stated in the specifications.

Bids must be submitted in duplicate, each in a separate envelope. No bid will be accepted unless this provision is complied with.

Blank forms and further information may be obtained at Room 1226, Municipal Building, Borough of Manhattan.

DEPARTMENT OF HEALTH, S. S. GOLDWATER, M. D., Commissioner. s21.01

See General Instructions to Bidders on last page, last column, of the "City Record."

except for the address of the office for receiving and opening bids.

DEPARTMENT OF DOCKS AND FERRIES.

Proposals.

SEALED BIDS OR ESTIMATES WILL BE received by the Commissioner of Docks at Pier "A," foot of Battery Place, North River, Manhattan, until 12 o'clock noon on

FRIDAY, OCTOBER 1, 1915.

Borough of Brooklyn.

CONTRACT NO. 1473.

FOR FURNISHING ALL THE LABOR AND MATERIALS REQUIRED FOR BUILDING A FREIGHT SHED WITH APPURTENANCES ON THE PIER NEAR THE FOOT OF 35TH STREET, IN THE BOROUGH OF BROOKLYN.

The time for the completion of the work and the full performance of the contract is on or before the expiration of 260 calendar days for the inner portion of the shed, and 400 calendar days for the entire shed.

The amount of security required is \$120,000.00.

The bidder shall state, both in writing and in figures, a price for furnishing all the labor and material and for doing all of the work called for. The contract is entire and for a complete job, and, if awarded, will be awarded to the bidder whose price is lowest for doing all the work and whose bid is regular in all respects.

In case of discrepancy between the written price and that given in figures the price in writing will be considered as the bid.

Work must be done at the time and in the manner and in such quantities as may be directed.

Blank forms and further information may be obtained at the office of the said Department.

R. A. C. SMITH, Commissioner of Docks.

Dated September 17, 1915. s20.01

See General Instructions to Bidders on last page, last column, of the "City Record."

SEALED BIDS OR ESTIMATES WILL BE received by the Commissioner of Docks at Pier "A," foot of Battery Place, North River, Borough of Manhattan, until 12 o'clock noon on

TUESDAY, SEPTEMBER 28, 1915.

Borough of Manhattan.

CONTRACT NO. 1479.

FOR EXTENDING PIER 22, NEAR THE FOOT OF JAY STREET, NORTH RIVER, BOROUGH OF MANHATTAN, AND DEPOSITING RIPRAP THEREAT.

The time for the completion of the work and the full performance of the contract is on or before the expiration of ninety (90) calendar days.

The amount of security required is \$9,700.00.

The bidder shall state, both in writing and in figures, a price for furnishing all the labor and materials called for in Classes 1 and 2, and he shall also state a total price for the whole work described and specified, as the contract is entire and for a complete job, and, if awarded, will be awarded to the bidder whose price is lowest for doing all the work and whose bid is regular in all respects.

Payments will be made on the unit price in Class 2 in accordance with work actually performed and not in accordance with the estimated quantity, but the estimated quantity will be used as a basis for comparison of bids.

In case of discrepancy between the written price and that given in figures, the price in writing will be considered as the bid.

Work must be done at the time and in the manner and in such quantities as may be directed.

Blank forms and further information may be

obtained and the plans and drawings may be seen at the office of the said Department.

R. A. C. SMITH, Commissioner of Docks.

Dated September 14, 1915. s16.28

See General Instructions to Bidders on last page, last column, of the "City Record."

SEALED BIDS OR ESTIMATES WILL BE received by the Commissioner of Docks at Pier "A," foot of Battery Place, North River, Manhattan, until 12 o'clock noon on

TUESDAY, SEPTEMBER 28, 1915.

CONTRACT NO. 1468.

FOR FURNISHING AND DELIVERING GENERAL SUPPLIES.

The time for the completion of the work and the full performance of the contract is on or before the expiration of SIXTY (60) calendar days.

The amount of security required shall be thirty (30) per cent. of the total amount for which the contract is awarded.

The security deposit to accompany bid shall be in an amount not less than one and one-half (1½) per cent. of the total amount of the bid.

Awards, if made, will be made by items to the lowest bidder in each item.

Delivery will be required to be made at the time and in the manner and in such quantities as may be directed.

Blank forms and further information may be obtained at the office of the said Department.

R. A. C. SMITH, Commissioner of Docks.

Dated September 15, 1915. s16.28

See General Instructions to Bidders on last page, last column, of the "City Record."

BOROUGH OF RICHMOND.

Proposals.

SEALED BIDS OR ESTIMATES WILL BE received by the President of the Borough of Richmond at Borough Hall, St. George, New Brighton, N. Y. City, until 12 o'clock M., on

TUESDAY, OCTOBER 5, 1915.

Borough of Richmond.

NO. 1. FOR CONSTRUCTING A TEMPORARY SANITARY SEWER, WITH THE NECESSARY APPURTENANCES, IN CASTLETON AVENUE FROM KISSEL AVENUE TO BRIGHTON AVENUE, AND A SANITARY SEWER IN CASTLETON AVENUE FROM BRIGHTON AVENUE TO HAVENWOOD ROAD, ETC., TOGETHER WITH ALL WORK INCIDENTAL THERETO.

The Engineer's estimate of the quantity and quality of the material and the nature and extent, as near as possible, of the work required is as follows:

3,840 linear feet of vitrified pipe sewer of 8 inches interior diameter, complete, as per section on plan of the work.

620 linear feet of vitrified pipe sewer of 6 inches interior diameter, complete, as per section on plan of the work.

364 vitrified pipe spurs of 6 inches interior diameter on 8-inch pipe sewer, furnished and placed.

42 vitrified pipe spurs of 6 inches interior diameter on 6-inch pipe sewer, furnished and placed.

26 manholes, complete, as per section on plan of the work.

1,000 B. M. feet of foundation timber and planking, furnished, placed and secured.

4,000 B. M. feet of sheeting, retained.

2 cubic yards of additional concrete, class "D," for cradle, etc., furnished and placed.

5 cubic yards of additional excavation.

5 cubic yards of additional filling.

1 cubic yard of additional brick masonry.

3 cubic yards of broken stone ballast, furnished and placed.

20 linear feet house sewers, not intercepted, extended and connected.

920 square yards of Tar macadam pavement, restored.

3 square yards of brick pavement on concrete foundation, restored.

65 square yards of block pavement on sand foundation, restored.

45 square feet of concrete crosswalk, restored.

The time for the completion of the work and the full performance of the contract is one hundred and fifteen (115) days.

The amount of security required is Thirty-nine Hundred Dollars (\$3,900).

NO. 2. FOR REGULATING, GRADING AND PAVING BARRETT BOULEVARD FROM DUER LANE TO THE WEST HOUSE LINE OF HAVENWOOD ROAD, FRELINGHUYSEN ROAD FROM DUER LANE TO HAVENWOOD ROAD, AND HAVENWOOD ROAD FROM BARRETT BOULEVARD TO CASTLETON AVENUE, TOGETHER WITH ALL WORK INCIDENTAL THERETO.

The Engineer's estimate of the quantity and quality of the material and the nature and extent, as near as possible, of the work required is as follows:

6,260 Cu. yds. of excavation.

7,570 Lin. ft. of cement curb with steel guard.

2,015 Sq. yds. of vitrified brick gutters.

13,674 Sq. yds. of bituminous macadam pavement.

19,500 Sq. ft. of cement sidewalk.

10,100 Sq. ft. of old sidewalk relaid.

345 Cu. yds. of concrete foundation.

2 Cu. yds. of reinforced concrete.

100 lin. ft. of 10-inch vitrified drain pipe.

The time for the completion of the work and the full performance of the contract is Ninety (90) days.

The amount of security required is Ten thousand nine hundred Dollars (\$10,900).

The contracts must be bid for separately, and the bids will be compared and the contract awarded at a lump or aggregate sum for each contract.

Bidders are requested to make their bids or estimates upon the blank form prepared by the President, a copy of which, with the proper envelope in which to enclose the bid, can be obtained upon application thereto at the office of the Assistant Commissioner of Public Works.

The plans and the contract, including the specifications, in the form approved by the Corporation Counsel, may be seen and other information obtained at the office of the Assistant Commissioner of Public Works of the Borough of Richmond, Borough Hall, St. George, S. I.

CALVIN D. VAN NAME, President.

New York September 20th, 1915. s24.05

See General Instructions to Bidders on last page, last column, of the "City Record."

SEALED BIDS OR ESTIMATES WILL BE received by the President of the Borough of Richmond at Borough Hall, St. George, New Brighton, S. I., until 12 o'clock M., on

TUESDAY, SEPTEMBER 28, 1915.

Borough of Richmond.

NO. 1. FOR THE CONSTRUCTION OF A SEWAGE DISPOSAL PLANT, WITH APPLIANCES AND CONNECTIONS, AT RICHMOND COUNTY JAIL, BOROUGH OF RICHMOND, TOGETHER WITH ALL WORK INCIDENTAL THERETO.

The Engineer's estimate of the quantity and quality of the material and the nature and extent, as near as possible, of the work required is as follows:

1,200 cubic yards of excavation.

12 cubic yards of concrete, for party wall, cradle for pipe foundations, etc., including forms, furnished and placed.

340 linear feet of straight 6-inch vit

First.—That the undersigned, Commissioners of Estimate, have completed their estimate of damage, and that all persons interested in this proceeding, or in any of the lands, tenements and hereditaments and premises affected thereby, having any objection thereto, do file their said objections in writing, duly verified, with them at their office, Room 1557, 15th Floor, Municipal Building, Chambers and Centre Streets, in the Borough of Manhattan, in The City of New York, on or before the 11th day of October, 1915, and that the said Commissioners will hear parties so objecting, and for that purpose will be in attendance at their said office on the 14th day of October, 1915, at 2 o'clock P. M.

Second.—That the undersigned, Commissioner of Assessment, has completed his estimate of benefit and that all persons interested in this proceeding, or in any of the lands, tenements and hereditaments and premises affected thereby, having any objection thereto, do file their said objections in writing, duly verified, with him at his office, Room 1557, 15th Floor, Municipal Building, Chambers and Centre Streets, in the Borough of Manhattan, in The City of New York, on or before the 11th day of October, 1915, and that the said Commissioner will hear parties so objecting, and for that purpose will be in attendance at his said office on the 15th day of October, 1915, at 2 o'clock P. M.

Third.—That the Commissioner of Assessment has assessed any or all such lands, tenements and hereditaments and premises as are within the area of assessment fixed and prescribed as the area of assessment for benefit by the Board of Estimate and Apportionment on the 1st day of May, 1913, and that the said area of assessment includes all those lands, tenements and hereditaments and premises situate and being in the Borough of The Bronx, in The City of New York, which, taken together, are bounded and described as follows, viz:

Bounded on the north by a line distant 100 feet northerly from and parallel with the northerly line of Elmsmere place, as this street is laid out east of Crotona parkway, the said distance being measured at right angles to Elmsmere place, and by the prolongations of the said line; on the east by a line distant 100 feet easterly from and parallel with the easterly line of Daly avenue, the said distance being measured at right angles to Daly avenue; on the south by a line distant 100 feet southerly from and parallel with the southerly line of Elmsmere place, as this street is laid out east of Crotona parkway, the said distance being measured at right angles to Elmsmere place and on the west by the prolongations of the said line, and on the west by the centre line of Crotona parkway.

Fourth.—That the abstracts of said estimate of damage and of said assessment for benefit, together with the damage and benefit maps, and also all the affidavits, estimates, proofs and other documents used by the Commissioners of Estimate and by the Commissioner of Assessment in making the same, have been deposited in the Bureau of Street Openings in the Law Department of The City of New York, Room 1529, 15th Floor, Municipal Building, Chambers and Centre Streets, in the Borough of Manhattan, in said City, there to remain until the 14th day of October, 1915.

Fifth.—That, provided there be no objections filed to either of said abstracts, the reports as to awards and as to assessments for benefit herein will be presented for confirmation to the Supreme Court of the State of New York, First Department, at a Special Term thereof, Part III, to be held in the County Court House in the Borough of Manhattan, in The City of New York, on the 17th day of December, 1915, at the opening of the Court on that day.

Sixth.—In case, however, objections are filed to the foregoing abstracts of estimate and assessment, or to either of them, the motion to confirm the reports as to awards and as to assessments shall stand adjourned to the date to be hereafter specified in the notice provided in such cases to be given in relation to filing the final reports, pursuant to Sections 981 and 984 of the Greater New York Charter, as amended by Chapter 658 of the Laws of 1906.

Dated, New York, September 16th, 1915.
THOMAS N. CUTHBERT, Chairman; LAWRENCE N. MARTIN, Commissioners of Estimate; THOMAS N. CUTHBERT, Commissioner of Assessment.
JOEL J. SOUTER, Clerk. \$21.07

SUPREME COURT — SECOND DEPARTMENT.

Filing Bill of Costs.

SECOND DEPARTMENT.

In the Matter of the Application of The City of New York, relative to acquiring title wherever the same has not been heretofore acquired for the same purpose in fee to the lands, tenements and hereditaments required for the opening and extending of COOPER STREET, from Brooklyn Borough Line to St. Felix Avenue; COOPER PLACE, from Wyckoff Avenue to Cypress Avenue; COVERT STREET, from Brooklyn Borough Line to Wyckoff Avenue; DECATUR STREET, from Brooklyn Borough Line to Myrtle Avenue; IRVING AVENUE, from Brooklyn Borough Line to Mott Street; SCHAEFFER STREET, from Brooklyn Borough Line to Wyckoff Avenue, as the same are now laid out upon the map or plan of The City of New York, in the Second Ward, Borough of Queens, City of New York.

NOTICE IS HEREBY GIVEN THAT THE bill of costs, charges and expenses incurred by reason of the proceedings in the above-entitled matter will be presented for taxation to one of the Justices of the Supreme Court of the State of New York, Second Department, at a Trial Term thereof, Part I, to be held at the Queens County Court House, Long Island City, in the Borough of Queens, in The City of New York, on the 11th day of October, 1915, at 10 o'clock in the forenoon of that day, or as soon thereafter as Counsel can be heard thereon; and that the said bill of costs, charges and expenses has been deposited in the Office of the Clerk of the County of Queens, there to remain for and during the space of ten days, as required by law.

Dated, New York, September 27th, 1915.
WM. BOWNE PARSONS, W. J. HAMILTON, GEORGE ALEXANDER, Commissioners of Estimate. WM. BOWNE PARSONS, Commissioner of Assessment.
WALTER C. SHEPPARD, Clerk. \$27.07

SECOND DEPARTMENT.

In the Matter of the Application of The City of New York, relative to acquiring title wherever the same has not been heretofore acquired for the same purpose in fee to the lands, tenements and hereditaments required for the opening and extending of GERRY AVENUE, from Marlowe Avenue to Corona Avenue as shown on a map or plan adopted by the Board of Estimate and Apportionment March 6, 1913, and approved by The Mayor March 14, 1913, in the 2nd Ward, Borough of Queens, City of New York.

NOTICE IS HEREBY GIVEN THAT THE bill of costs, charges and expenses incurred by reason of the proceedings in the above-entitled matter will be presented for taxation to one of

the Justices of the Supreme Court of the State of New York, Second Department, at a Special Term thereof, to be held for the hearing of motions at the County Court House in the Borough of Brooklyn, in The City of New York, on the 4th day of October, 1915, at 10 o'clock in the forenoon of that day, or as soon thereafter as Counsel can be heard thereon; and that the said bill of costs, charges and expenses has been deposited in the Office of the Clerk of the County of Queens, there to remain for and during the space of ten days, as required by law.

Dated, New York, September 20th, 1915.
P. FRANK RYAN, ABRAHAM D. VAN SICLEN, EDWIN ANDREWS, JR., Commissioners of Estimate. P. FRANK RYAN, Commissioner of Assessment.
WALTER C. SHEPPARD, Clerk. \$20.30

Filing of Final Reports.

SECOND DEPARTMENT.

In the Matter of the Application of The City of New York, relative to acquiring title in fee to the lands, tenements and hereditaments required for the purpose of opening and extending EAST 32ND STREET, from Avenue H to Flatbush Avenue, from Avenue I to Avenue J, and from a line about 454 feet south of the southerly line of Avenue M to Kings Highway; EAST 33RD STREET, from Flatbush Avenue to Avenue J; EAST 34TH STREET, from Church Avenue to Flatbush Avenue, from the southerly property line of the Flatbush Waterworks Company to Farragut Road, and from the Long Island Railroad to Flatlands Avenue; and EAST 35TH STREET, from the southerly property line of the Flatbush Waterworks Company to Farragut Road, and from Avenue H to Flatbush Avenue, in the 29th and 32nd Wards of the Borough of Brooklyn, The City of New York.

NOTICE IS HEREBY GIVEN THAT THE final reports of the Commissioners of Estimate and Commissioner of Assessment in the above-entitled matter will be presented for confirmation to the Supreme Court of the State of New York, Second Department, at a Special Term thereof to be held in the County Court House in the Borough of Brooklyn, City of New York, on the 30th day of September, 1915, at 10:00 o'clock in the forenoon of that day, and that the said final report has been deposited in the office of the Clerk of the County of Kings, there to remain for and during the space of five days, as required by law.

Dated, New York, September 24th, 1915.
JOHN E. EASTMOND, EDWARD J. BYRNE, JAMES CUNNINGHAM, Commissioners of Estimate. JOHN E. EASTMOND, Commissioner of Assessment.
ANDREW C. TROY, Clerk. \$24.29

Filing Preliminary Abstracts.

SECOND DEPARTMENT.

In the Matter of the Application of The City of New York, relative to acquiring title, wherever the same has not been heretofore acquired for the same purpose in fee to the lands, tenements and hereditaments required for the opening and extending of WEST 4TH STREET, from Kings Highway to Avenue T; AVENUE S, from Stillwell Avenue to Gravesend Avenue, excepting the right-of-way of the New York and Sea Beach Railroad; AVENUE T, from Stillwell Avenue to Gravesend Avenue, excepting the right-of-way of the New York and Sea Beach Railroad, in the 31st Ward, Borough of Brooklyn, The City of New York.

NOTICE IS HEREBY GIVEN TO ALL PERSONS interested in the above-entitled proceeding, and to the owners or owners, occupants or occupants, of all houses and lots and improved and unimproved lands affected thereby, and to all others whom it may concern, to wit:

First.—That the undersigned, Commissioners of Estimate, have completed their estimate of damage, and that all persons interested in this proceeding, or in any of the lands, tenements and hereditaments and premises affected thereby, having any objection thereto, do file their said objections in writing, duly verified, with them at their office, No. 166 Montague Street, in the Borough of Brooklyn, in The City of New York, on or before the 14th day of October, 1915, and that the said Commissioners will hear parties so objecting, and for that purpose will be in attendance at their said office on the 18th day of October, 1915, at 3:30 o'clock P. M.

Second.—That the undersigned, Commissioner of Assessment, has completed his estimate of benefit and that all persons interested in this proceeding, or in any of the lands, tenements and hereditaments and premises affected thereby, having any objection thereto, do file their said objections in writing, duly verified, with him at his office, No. 166 Montague Street, in the Borough of Brooklyn, in The City of New York, on or before the 14th day of October, 1915, and that the said Commissioner will hear parties so objecting, and for that purpose will be in attendance at his said office on the 19th day of October, 1915, at 3:30 o'clock P. M.

Third.—That the Commissioner of Assessments has assessed any or all of such lands, tenements and hereditaments and premises as are within the area of assessment fixed and prescribed as the area of assessment for benefit by the Board of Estimate and Apportionment on the 15th day of June, 1911, and that the said area of assessment includes all those lands, tenements and hereditaments and premises situate and being in the Borough of Brooklyn, in The City of New York, which, taken together, are bounded and described as follows, viz:

BEGINNING at a point on the prolongation of a line midway between Avenue R and Avenue S, distant 100 feet westerly from the westerly line of Stillwell Avenue, and running thence easterly along the said line midway between Avenue R and Avenue S, and along the prolongations of the said line to the intersection with a line midway between West 4th Street and West 5th street; thence northwardly along the said line midway between West 4th street and West 5th street to a point distant 100 feet northerly from the northerly line of Kings Highway, the said distance being measured at right angles to Kings Highway; thence easterly and always distant 100 feet northerly from and parallel with the northerly line of Kings Highway to the intersection with a line midway between West 3rd street and West 4th Street; thence southwardly along the said line midway between West 3rd Street and West 4th Street to the intersection with a line midway between Avenue R and Avenue S; thence easterly along the said line midway between Avenue R and Avenue S, and along the prolongation of the said line to the intersection with a line distant 200 feet easterly from and parallel with the easterly line of Gravesend Avenue, the said distance being measured at right angles to Gravesend Avenue; thence southwardly along the said line parallel with Gravesend Avenue to the intersection with the prolongation of a line midway between Avenue T and Avenue U; thence westwardly along the said line midway between Avenue T and Avenue U and along the prolongation of the said line to the intersection with a line parallel with Stillwell Avenue and passing through the point of beginning; thence northwardly along the said line parallel with Stillwell Avenue to the point or place of beginning.

Fourth.—That the abstracts of said estimate of damage and of said assessment for benefit, together with the damage and benefit maps, and also all the affidavits, estimates, proofs and other documents used by the Commissioners of Estimate and by the Commissioner of Assessment in making the same, have been deposited in the Bureau of Street Openings in the Law Department of The City of New York, No. 166 Montague Street, in the Borough of Brooklyn, in said City, there to remain until the 25th day of October, 1915.

Fifth.—That, provided there be no objections filed to either of said abstracts, the reports as to awards and as to assessments for benefit herein will be presented for confirmation to the Supreme Court of the State of New York, Second Department, at a Special Term thereof, to be held in the County Court House in the Borough of Brooklyn, in The City of New York, on the 18th day of November, 1915, at the opening of the Court on that day.

Sixth.—In case, however, objections are filed to the foregoing abstracts of estimate and assessment, or to either of them, the motion to confirm the reports as to awards and as to assessments shall stand adjourned to the date to be hereafter specified in the notice provided in such cases to be given in relation to filing the final reports, pursuant to Sections 981 and 984 of the Greater New York Charter, as amended by Chapter 658 of the Laws of 1906.

Dated, New York, September 24th, 1915.
NATHANIEL ELLIS, JAMES G. REYNOLDS, PETER P. SMITH, Commissioners of Estimate. PETER P. SMITH, Commissioner of Assessment.
ANDREW C. TROY, Clerk. \$24.01

Hearings on Qualifications.

SECOND DEPARTMENT.

In the matter of acquiring title by The City of New York to certain lands and premises situated on the westerly side of EGBERT AVENUE, northerly side of SAW MILL ROAD, and the easterly side of MANOR ROAD, in the Second Ward of the Borough of Richmond, in The City of New York, duly selected as a site for an addition to the Seaview Hospital, in the Borough of Richmond, according to law.

NOTICE IS HEREBY GIVEN THAT BY AN order of the Supreme Court of the State of New York, bearing date the 8th day of September, 1915, and entered and filed in the office of the Clerk of the County of Richmond on the 9th day of September, 1915, Messrs. George S. Scofield, Lawrence A. Seaver and William H. Jackson were appointed Commissioners of Estimate and Appraisal in the above entitled proceeding.

NOTICE IS FURTHER GIVEN THAT, pursuant to the statutes in such case made and provided, the said George S. Scofield, Lawrence A. Seaver and William H. Jackson will attend at a Special Term of the Supreme Court for the Hearing of Contested Motions, to be held in and for the County of Kings at the County Court House in the Borough of Brooklyn, City of New York, on the 4th day of October, 1915, at 10 o'clock in the forenoon of that day, for the purpose of being examined under oath by the Corporation Counsel of The City of New York, or by any other person having an interest in said proceeding, as to their qualifications to act as Commissioners of Estimate and Appraisal in said proceeding.

Dated New York, September 22nd, 1915.
LOUIS H. HAHLO, Acting Corporation Counsel, Municipal Building, Borough of Manhattan, New York City. \$22.02

NOTICE TO BIDDERS AT SALES OF OLD BUILDINGS, ETC.

TERMS AND CONDITIONS UNDER WHICH BUILDINGS, ETC., WILL BE SOLD FOR REMOVAL FROM CITY PROPERTY.

THE BUILDINGS AND APPURTENANCES thereto will be sold to the highest bidder, who must pay cash or certified check, drawn to the order of the Comptroller of The City of New York, and must also give a certified check or cash in half the amount of the purchase price as security for the faithful performance of the terms and conditions of the sale. Where the amount of the purchase price does not equal or exceed the sum of \$50, the sum of \$50 shall be the amount of the security to be deposited. This security may at any time after the expiration of the contract period be applied by the City to the cost of completing any of the work required under the contract, but unfinished at the expiration of the contract period.

The purchaser shall not lease, occupy, cause or permit the building or buildings, etc., purchased by him to be used or occupied for any purpose other than that of their speedy removal nor shall he collect any rental or other revenue for the use of either the land or the buildings, etc., situated thereon. The breach of either or any of these conditions shall forthwith void the sale and cause immediate forfeiture of the purchase money and the security deposited for the faithful performance of the conditions of the sale. The placing therein or permitting the occupancy of any such building by any tenant free, for rent or otherwise, excepting the necessary watchmen or the workmen engaged in the actual demolition thereof, shall of itself be a breach of the above conditions of sale.

The sale will be as of the condition of the property on date of delivery thereof to the purchaser. The City of New York will not be responsible for any change or loss which may occur in the condition of the buildings, or their appurtenances between the time of the sale thereof and the time of delivering possession to the purchaser, after being properly vacated of all tenants. The sale and delivery to purchaser will be made as nearly together as the circumstances of vacating the structures of their tenants will permit.

All the material of the buildings, sheds, walks, structures and cellars of whatever nature, with their exterior and interior fixtures, appurtenances and foundations of all kinds, except the exterior walls of the buildings and their foundations and the sidewalks and curb in front of said buildings, extending within the described area, shall be torn down and removed from the premises. None of the dirt, debris or waste resulting from demolition shall be allowed to remain on the premises, except old mortar or plaster only, which may be left, but not higher at any point than two feet below the curb opposite that point. The exterior walls and their foundations shall be taken down only to a plane whose elevation shall be the level of the curb in front of the building. Where there is no curb the elevation of the surrounding ground shall be considered curb level. All wells, cesspools, sinks, etc., existing on the property must be filled to the level of the surrounding ground with clean earth.

The purchaser at the sale shall also withdraw and remove all abandoned water taps and old service mains, and in place thereof cause to be inserted a brass plug in the main water pipe in the street, in compliance with the rules and regulations of the Department of Water Supply, Gas and Electricity, and furnish the Department of Finance with a certificate from the Department of Water Supply, Gas and Electricity that this has been performed.

The purchaser at the sale shall also remove all house sewer connections to the main sewer in the street and the openings of the main sewer in street shall be properly closed in compliance with the directions of the Bureau of Sewers in the Borough in which the buildings are situated, and furnish the Department of Finance with a certificate from the Bureau of Sewers that the work has been properly performed.

The permit for all opening in the street to be obtained by and at the expense of the purchaser of the building.

Failure to remove said buildings, appurtenances, or any part thereof, within thirty days from the day of possession will work forfeiture of ownership of such buildings, appurtenances, or portion as shall then be left standing, together with all moneys paid by said purchaser on account thereof at the time of the sale, and the bidder's assent to the above conditions being understood to be implied by the act of bidding, and The City of New York will, without notice to the purchaser, cause the same to be removed, and the cost and expense thereof charged against the security above mentioned.

The work of removal must be carried on in every respect in a thorough and workmanlike manner, and must be completed within thirty days from the day of possession, and the successful bidder will provide and furnish all materials of labor and machinery necessary thereto, and will place proper and sufficient guards and fences and warning signs by day and night for the prevention of accidents, and will indemnify and save harmless The City of New York, its officers, agents and servants, and each of them, against any and all suits and actions, claims and demands of every name and description brought against it, them or any of them, and against and from all damage and costs to which it, they or any of them be put by reason of injury to the person or property of another, resulting from negligence or carelessness in the performance of the work, or in guarding the same, or from any improper or defective materials or machinery, implements or appliances used in the removal of said buildings.

Where party walls are found to exist between buildings purchased by different bidders, the materials of said party walls shall be understood to be equally divided between the separate purchasers.

Party walls and fences, when existing against adjacent property not sold, shall not be taken down. All furrings, plaster, chimneys, protecting brick, etc., on the faces of such party walls are to be taken down and removed. The walls shall be made permanently self-supporting, beam holes, etc., bricked up, and the wall pointed and made to exclude wind and rain and present a clean exterior. The roofs and adjacent buildings shall be properly flashed and painted and made watertight where they have been disturbed by the operations of the Contractor.

The Comptroller of The City of New York reserves the right on the day of sale to withdraw from sale any of the buildings, parts of buildings and machinery included therein, or to reject any and all bids; and it is further

Resolved, That while the said sale is held under the supervision of the Commissioners of the Sinking Fund, the Comptroller is authorized to cause the sale to be advertised and to direct the sale thereof as financial officer of the City.

PROPOSALS FOR BIDS AND ESTIMATES FOR THE CITY OF NEW YORK.

NOTICE TO CONTRACTORS.

GENERAL INSTRUCTIONS TO BIDDERS.

The person or persons making a bid or estimate for any services, work, materials or supplies for The City of New York, or for any of its departments, bureaus or offices, shall furnish the same in a sealed envelope, indorsed with the title of the supplies, materials, work or services for which the bid or estimate is made, with his or their name or names and the date of presentation to the President or Board or to the head of the Department at his or its office, on or before the date and hour named in the advertisement for the same, at which time and place the estimates received will be publicly opened by the President or Board or head of said Department and read, and the award of the contract made according to law as soon thereafter as practicable.

Each bid or estimate shall contain the name and place of residence of the person making the same, and names of all persons interested with him therein, and, if no other person be so interested, it shall distinctly state that fact; also, that it is made without any connection with any other person making an estimate for the same purpose, and is in all respects fair and without collusion or fraud, and that no member of the Board of Aldermen, head of a department, chief of a bureau, deputy thereof, or clerk therein, or other officer of The City of New York is, shall be or become interested, directly or indirectly, as contracting party, partner, stockholder, surety or otherwise in or in the performance of the contract, or in the supplies, work or business to which it relates, or in any portion of the profits thereof. The bid or estimate must be verified by the oath, in writing, of the party or parties making the estimate that the several matters stated herein are in all respects true.

No bid or estimate will be considered unless as a condition precedent to the reception or consideration of any proposal, it be accompanied by a certified check upon one of the State or National banks of The City of New York, drawn to the order of the Comptroller, or money or corporate stock or certificates of indebtedness of any nature issued by The City of New York, which the Comptroller shall approve as of equal value with the security required in the advertisement to the amount of not less than three nor more than five per centum of the amount of the bond required, as provided in section 420 of the Greater New York Charter.

The amount shall be as specified in the proposals or instructions to bidders and shall not be in excess of 5 per cent.

The certified check or money should not be inclosed in the envelope containing the bid or estimate, but should be either inclosed in a separate envelope addressed to the head of the Department, President or Board, or submitted personally upon the presentation of the bid or estimate.

For particulars as to the quantity and quality of the supplies, or the nature and extent of the work reference must be made to the specifications, schedules, plans, etc., on file in the said office of the President, Board or Department.

No bid shall be accepted from or contract awarded to any person who is in arrears to The City of New York upon debt or contract, or who is a defaulter, as surety or otherwise, upon any obligation of the City.

The contract must be bid for separately. The right is reserved in each case to reject all bids or estimates if it is deemed to be for the interest of the City so to do.

Bidders will write out the amount of their bids or estimates in addition to inserting the same in figures.

Bidders are requested to make their bids or estimates upon the blank forms prepared and furnished by the City, a copy of which, with the proper envelope in which to inclose the bid, together with a copy of the contract, including the specifications, in the form approved by the Corporation Counsel, can be obtained upon application therefor at the office of the Department for which the work is to be done. Plans and drawings of construction work may also be seen there.