

THE CITY RECORD.

VOL. XLV. NUMBER 13359.

NEW YORK, MONDAY, APRIL 23, 1917.

PRICE, 3 CENTS.

THE CITY RECORD.

OFFICIAL JOURNAL OF THE CITY OF NEW YORK.
Published Under Authority of Section 1526, Greater New York Charter, by the
BOARD OF CITY RECORD.

JOHN PURROY MITCHELL, MAYOR.
LAMAR HARDY, CORPORATION COUNSEL. WILLIAM A. PRENDERGAST, COMPTROLLER.

DAVID FERGUSON, SUPERVISOR.

Supervisor's Office, Municipal Building, 8th floor.
Published daily, at 9 a. m., except legal holidays, at Nos. 96 and 98 Reade st. (north side),
between West Broadway and Church st., Manhattan, New York City.
Subscription, \$9.30 a year, exclusive of supplements. Daily issue, 3 cents a copy.
SUPPLEMENTS: Civil List (containing names, salaries, etc., of the City employees). Two Dol-
lars; Official Canvass of Votes, 10 cents; Registry Lists, 5 cents each assembly district; Law
Department Supplement, 10 cents; Annual Assessed Valuation of Real Estate, 25 cents each section;
postage extra.

ADVERTISING: Copy for publication in the CITY RECORD must be received at least TWO (2)
days before the date fixed for the first insertion; when proof is required for correction before
publication, copy must be received THREE (3) days before the date fixed for the first insertion.
COPY for publication in the corporation newspapers of Brooklyn must be received at least
THREE (3) days before the date fixed for the first insertion.
Entered as Second-class Matter, Post Office at New York City.

TABLE OF CONTENTS.

Accounts, Commissioner of— Results of an Examination of the Re- ceipts and Disbursements of the Office of the Chamberlain for the Fourth Quarter of 1916.....	2898	Law Department— Extract of Transactions for Week Ended March 31, 1917.....	2897
Aldermen, Board of— Hearings by the Committee on Gen- eral Welfare.....	2893	Manhattan, Borough of— Proposals.....	2907
Assessors, Board of— Completion of Assessments.....	2912	Report for Week Ended March 31, 1917.....	2902
Bellevue and Allied Hospitals, Public Charities, Correction and Health, Departments of— Proposals.....	2911	Report of Bureau of Buildings for Week Ended April 7, 1917.....	2902
Bellevue and Allied Hospitals, Public Charities, Correction, Health, Fire, Police, Street Cleaning, Plant and Structures, Docks and Fer- ries, Departments of; Park Board and Armory Board— Proposals.....	2907	Municipal Civil Service Commission— Notices of Examinations.....	2911
Board Meetings.....	2903	Proposed Amendment to Rules.....	2911
Bronx, Borough of— Bureau of Buildings—Rules and Regu- lations.....	2904	Notice to Bidders at Sales of Old Build- ings, etc.....	2916
Proposals.....	2904	Official Directory.....	2902
Brooklyn, Borough of— Proposals.....	2910	Parks, Department of— Proposals.....	2908
Changes in Departments, etc.....	2902	Report of Meteorological Observatory for Week Ending April 14, 1917.....	2901
Docks and Ferries, Department of— Proposals.....	2908	Plant and Structures, Department of— Proposals.....	2916
Municipal Ferry Privilege.....	2908	Plumbers, Examining Board of— Report for the Quarter Ended March 31, 1917.....	2900
Proposals.....	2908	Police Department— Owners Wanted for Unclaimed Prop- erty.....	2903
Education, Department of— Proposals.....	2916	Public Administrator, New York County— Report for Quarter Ended March 31, 1917.....	2900
Estimate and Apportionment, Board of— Notice of Public Hearing, Franchise Matters.....	2909	Public Charities, Department of— Proposals.....	2916
Notices of Public Hearings, Public Improvement Matters.....	2909	Report for Week Ended April 7, 1917.....	2902
Public Hearings.....	2909	Public Service Commission, First District— Calendar for the Week Commencing April 23, 1917.....	2893
Finance, Department of— Abstract of Transactions for Week Ended April 7, 1917.....	2900	Invitation to Contractors.....	2911
Chamberlain's Comparative Monthly Report of Receipts, Payments and Balances for March, 1917.....	2896	Queens, Borough of— Report for Week Ended February 24, 1917.....	2902
Confirmation of Assessments.....	2905	Richmond, Borough of— Proposals.....	2905
Corporation Sale of Buildings and Appurtenances Thereon on City Real Estate by Sealed Bids.....	2906	Sinking Fund, Commissioners of the— Notice of Public Hearing.....	2909
Corporation Sale of Structures and Appurtenances Thereon on City Real Estate by Sealed Bids.....	2906	Street Cleaning, Department of— Proposals.....	2911
Interest on City Bonds and Stock.....	2906	Supreme Court, First Department— Filing Bills of Costs.....	2914
Notice to Taxpayers.....	2905	Filing Preliminary Abstracts.....	2912
Sales of Tax Liens.....	2907	Notice to File Claims.....	2912
Surveys on Contracts.....	2907	Supreme Court, Second Department— Application for Appointment of Com- missioners.....	2914
Vouchers Received April 21, 1917.....	2895	Filing Bills of Costs.....	2915
Warrants Made Ready for Payment April 21, 1917.....	2893	Filing Tentative Decree—Notice to File Objections.....	2914
Fire Department— Proposals.....	2908	Supreme Court, Scholastic County— Application for Appointment of Com- missioners.....	2916
Health, Department of— Auction Sale.....	2911	Supreme Court, Ulster, Greene, Delaware and Schoharie Counties— Application for Appointment of Com- missioners.....	2915
Proposals.....	2911	Water Supply, Gas and Electricity, De- partment of— Proposals.....	2909
Summary of Vital Statistics for Week Ending April 14, 1917.....	2902	Sale of Dead or Abandoned Gas Lamp- posts.....	2909
Instructions to Bidders for Work to be Done or Supplies to be Furnished.....	2916		

PUBLIC SERVICE COMMISSION, FIRST DISTRICT.

No. 120 BROADWAY, NEW YORK CITY.

Calendar for the Week Commencing April 23, 1917.

Monday, April 23, 1917—10:30 a. m.—Room 2562—Case No. 2195—New York
Connecting Railroad Company—"Application for approval of issue of \$1,500,000 ad-
ditional bonds"—Whole Commission. 11 a. m.—Room 2562—Adjourned Meeting of
the Commission. 2:30 p. m.—Room 2562—Case No. 2190—The Long Island Railroad
Company—Alexander Cameron et al., Complainants—"Service and rates of fare be-
tween Jamaica and Long Island City and intermediate points"—Whole Commission.
2:30 p. m.—Room 2562—Case No. 2196—New York Edison Company—Julian Ostro,
Complainant—"Alleged overcharge for service"—Commissioner Hayward. 3 p. m.—
Room 2562—Case No. 2200—Consolidated Gas Company of New York—Kovalsky
Bros., Inc., Complainants—"Alleged overcharge for service"—Commissioner Hayward.
Wednesday, April 25, 1917—2:30 p. m.—Room 2562—Case No. 1292—New York
Central Railroad Company—"Operation of freight trains on 11th Avenue"—Whole
Commission.

Regular Meeting of the Commission will be held on Wednesday at 11 a. m.
Meeting of the Committee of the Whole held on Tuesday at 10:30 a. m.

BOARD OF ALDERMEN.

Hearings by the Committee on General Welfare.

PUBLIC NOTICE IS HEREBY GIVEN that the Committee on General Welfare
of the Board of Aldermen will hold public hearings as follows:
THURSDAY, APRIL 26, 1917, at 8 p. m., in the auditorium of Public School 84,
Glenmore and Stone ayes., Brownsville, Brooklyn.

WEDNESDAY, MAY 16, 1917, at 8 p. m., in the Bushwick High School, Irving
and Putnam ayes., Brooklyn.

On the following matter:

No. 1242—Request of the Conference of Organized Labor to the Board to hold
hearings and to invite the Board of Education and City Officials to answer why the
demands for better educational facilities have not been respected.

All persons interested are invited to attend.

a13,m16 P. J. SCULLY, City Clerk and Clerk of the Board of Aldermen.

PUBLIC NOTICE IS HEREBY GIVEN that the Committee on General Welfare
of the Board of Aldermen will hold a public hearing on Friday, April 27, 1917, at 2
p. m., in the Aldermanic Chamber, on the following matters:

No. 1429—Ord. No. 247—An Ordinance to amend article 11 of chapter 14 of the
Code of Ordinances, relating to public carts and cartmen. This ordinance may be
found in the minutes of the Board of Aldermen published in the CITY RECORD of
March 29, 1917.

No. 1442—Request of the Commissioner of Water Supply, Gas and Electricity
for authority to install water meters in apartment houses. This ordinance may be
found in the minutes of the Board of Aldermen published in the CITY RECORD of
April 5, 1917.

All persons interested are invited to attend.

a20,27 P. J. SCULLY, City Clerk and Clerk of the Board of Aldermen.

DEPARTMENT OF FINANCE.

WARRANTS MADE READY FOR PAYMENT IN DEPARTMENT OF FINANCE SATURDAY, APRIL 21, 1917.

Below is a statement of warrants made ready for payment on the above date,
showing therein the Department of Finance voucher number, the dates of the invoices
or the registered number of the contract, the date the voucher was filed in the
Department of Finance, the name of the payee and the amount of the warrant.

Where two or more bills are embraced in the warrant, the dates of the earliest
and latest are given, excepting that, when such payments are made under a contract,
the registered number of the contract is shown in the place of the second invoice date.

Where the word "final" is shown after the name of the payee, payment will not
be made until thirty days after the completion and acceptance of the work, but all
of the other warrants mentioned will be forwarded through the mail unless some
reason exists why payment is to be made in person, in which event written notice will
be promptly given to the claimant.

In making a written or verbal inquiry at this office for any of the above men-
tioned warrants, it is requested that reference be made by the Department of Finance
voucher number.
WILLIAM A. PRENDERGAST, Comptroller.

Finance Voucher No.	Invoice Dates or Contract Number.	Received in Depart- ment of Finance.	Name of Payee.	Amount.
Board of Aldermen.				
60930		4-17-17	P. J. Scully, City Clerk.....	\$200 00
Armory Board.				
58426	3-23-17	4-11-17	Thomas King	\$29 19
59458	12-2-16	4-13-17	Nicholas J. Schery	16 20
59462	11-13-16	4-13-17	Gallagher & Co.....	15 00
59455	12-27-15	4-13-17	Henry J. Von Der Lieth & Co.....	45 00
Board of Child Welfare.				
59924	12-31-16	4-14-17	Burns Bros Ice Corporation.....	\$2 17
Department of Plant and Structures.				
59385	3-27-17. 4-4-17	4-13-17	Egleston Brothers & Co.....	\$44 38
59383	3-31-17.	4-13-17	The Mutual Towel Supply Co.....	68 34
Municipal Civil Service Commission.				
61383		4-18-17	Thomas G. Patten, Postmaster.....	\$501 50
County Court, Kings County.				
61068		4-17-17	Robert H. Roy	\$10 00
61067		4-17-17	John F. Hyman	10 00
City Magistrates' Courts.				
60342	4-1-17	4-16-17	The Manhattan Storage & Warehouse Co.....	\$22 50
Court of Special Sessions.				
55959	12-11-16	4-9-17	The General Fireproofing Co.....	\$419 25
60374		4-16-17	New York Telephone Co.....	71 29
City Court of The City of New York.				
59304	4-10-17	4-13-17	The World	\$0 60
Surrogates' Court, New York County.				
60927		4-17-17	James H. Leddy	\$5 00
Supreme Courts.				
55950		4-9-17	Bartholomew Moynahan	\$139 80
County Clerk, Queens County.				
60206		4-16-17	Charles F. O'Donnell	\$51 71
60873		4-17-17	Alex. Duhat, County Clerk.....	60 00
60205		4-16-17	New York Telephone Co.....	26 63
County Clerk, Kings County.				
58683	3-22-17	4-12-17	Machine Appliance Corporation	\$5 80
58680	2-27-17	4-12-17	L. Franz Mathes	2 00
58682	1-12-17. 4-3-17	4-12-17	Van Brunt Tandy	16 98
Hunter College.				
57743	2-1-17	4-11-17	Messrs. Steinway & Sons.....	66 00
57696	5-10-16. 12-30-16	4-11-17	G. Schirmer, Inc.....	52 44
57744	1-5-17	4-11-17	W. F. Peters	27 45
57742	1-3-17	4-11-17	The E. Howard Clock Co.....	12 75
57730	2-3-17	4-11-17	The Prang Co.....	96
57702	1-27-17	4-11-17	The S. T. Smith Co.....	11 00
57745	1-31-17	4-11-17	Schillinger's Van & Storage Co., Inc.,	4 50
58096	11-24-16	4-11-17	Polhemus Printing Co.....	12 50
58093	1-3-17	4-11-17	T. M. Saulpaugh's Sons.....	4 48
58106	12-27-16	4-11-17	Mrs. Eliza Read	33 78
Department of Correction.				
59404	3-22-17	4-13-17	Montgomery & Co., Inc.....	\$13 55
56706	2-24-17	4-9-17	The Mohican Co.....	30 00
60305		4-16-17	Peter A. Mallon, Warden.....	24 00
60310		4-16-17	Frank W. Fox, Warden.....	7 85
60309		4-16-17	Martin J. Feely, Acting Warden.....	90
60314		4-16-17	Frank W. Fox, Warden.....	4 20
60315		4-16-17	Michael C. Breen	7 10
60307		4-16-17	Moses Keschner, M. D.....	2 00
58277	3-5-17. 3-20-17	4-11-17	The Goodyear Tire & Rubber Co., Inc.	38 81
56703	2-20-17. 3-1-17	4-9-17	Burton & Davis Co.....	297 61
56724	2-27-17	4-9-17	J. McVeigh, Agent.....	127 50
56716	3-16-17	4-9-17	Gimbel Brothers	431 30
District Attorney, Queens County.				
59162	3-31-17	4-13-17	Great Bear Spring Co.....	\$0 80
District Attorney, Kings County.				
57514	3-27-17	4-10-17	The Frantz Premier Distributing Co.,	\$43 50
Department of Docks and Ferries.				
56087	2-21-17	4-9-17	L. C. Harry Co.....	\$34 44
56035		4-9-17	New York Telephone Co.....	140 53
56037	3-31-17	4-9-17	Brooklyn & Manhattan Ferry Co.....	11,000 00
56089	3-15-17	4-9-17	A. C. Rowe & Son.....	230 63
56074	3-1-17	4-9-17	Pattison & Bowns.....	972 36
56079	3-20-17	4-9-17	M. B. Brown Printing & Binding Co.,	250 00
56031		4-9-17	Fiske Brothers Refining Co.....	1,113 00
56072	1-29-17	4-9-17	Acme Foundry Company.....	128 67
56030		4-9-17	The Maine Electric Co.....	8,415 00
56034		4-9-17	Henry J. Latorette.....	564 57
56033		4-9-17	Wacker & Flannigan.....	959 45
56036		4-9-17	Horan Towing and Trans. Co.....	474 30
56029		4-9-17	Holbrook, Cabot & Rollins Corp.....	7,650 90
56080	2-27-17	4-9-17	Catacract Refining and Manufacturing Co., Inc.	109 82
56076	3-27-17	4-9-17	James A. Miller	146 25
56032		4-9-17	Pattison & Bowns	19,385 24
Examining Board of Plumbers.				
58487	3-27-17	4-11-17	Evans Products Corporation	1 00
58490	3-26-17	4-11-17	Frank L. Stevens.....	1 50
58486	3-26-17	4-11-17	Fred W. Beatty.....	10 50
58489	3-31-17	4-11-17	Fowler Manufacturing Co., Ltd.....	1 50

Finance Voucher No.	Invoice Dates or Contract Number.	Received in Department of Finance.	Name of Payee.	Amount.	Finance Voucher No.	Invoice Dates or Contract Number.	Received in Department of Finance.	Name of Payee.	Amount.
Board of Elections.									
59234		4-13-17	New York Telephone Company	8 13	60518	12- 5-16	4-16-17	Title Guarantee & Trust Co.	50
59233		4-13-17	New York Telephone Company	16 31	60519	11-13-16, 12-30-16	4-16-17	Title Guarantee & Trust Co.	2 50
59239	3-31-17	4-13-17	The Peerless Towel Supply Co.	25 50	58330	3-31-17, 4- 4-17	4-11-17	M. B. Brown Printing & Binding Co.	41 00
59240	3-31-17	4-13-17	Clynta Water Co.	90	59951	12-31-16	4-14-17	The New York Law Journal	7 00
Board of Estimate and Apportionment.									
60079		4-14-17	R. B. McIntyre, Supervising Statistician and Examiner	4 00	59949	2- 6-17	4-14-17	Record & Guide Co.	40 00
Department of Education.									
57677	12-30-16	4-11-17	Frank Tracy	17 43	58329	3- 8-17	4-11-17	Burroughs Adding Machine Co.	7 00
58285	12-27-16	4-11-17	Schoverling, Daly & Gales	51 00	59950		4-14-17	Wm. H. Jasper	15 86
55945	2- 1-17, 3- 6-17	4- 9-17	Jacob Jacowitz	126 43	55957		4- 9-17	George A. Hamilton	2,425 00
59169	1-31-17, 2-28-17	4-13-17	J. & T. Adikes	87 00	55958		4- 9-17	Guaranty Trust Co., assignee of Charles R. Temple, assignee of John T. Allan & Son, Inc.	1,647 50
60273	1-31-17	4-11-17	D. Stein	96	Miscellaneous.				
57912	1-11-17	4-11-17	Kramer, Mezger, Inc.	31 82	58373		4-11-17	Isaac Goldberg	\$162 50
58000	1-13-17	4-11-17	Alex. Burgess	42 00	60849		4-17-17	Chamberlain of The City of New York	5,000 00
58003	1- 8-17	4-11-17	H. Portnoy, Inc.	39 75	60848		4-17-17	Chamberlain of The City of New York	10,000 00
57914	1-27-17	4-11-17	Kroepke Plumbing & Heating Co.	21 57	59595	4- 2-17	4-13-17	Chas. Schwenker & Bro.	5 00
57752	12-29-16	4-11-17	A. C. Laurence	44 80	59594	4- 2-17	4-13-17	Howard R. Cox	5 00
57751	1- 9-17	4-11-17	Joseph F. Egan	36 39	60850		4-17-17	Rose Graber	7 00
57711	12-26-16	4-11-17	Albert J. Kelting	68 98	58749	4- 2-17	4-12-17	Charles J. Joyce	4 60
57755	1-12-17	4-11-17	Kroepke Plumbing and Heating Co.	39 79	55700		4- 2-17	Edith Webber, assignee of Samuel Feldman	250 00
55917	1-25-17	4-11-17	T. J. Flanagan	44 74	National Guard and Naval Militia.				
57754	1-22-17	4-11-17	J. L. Fries	20 25	59763		4-13-17	John Krom	\$15 00
57759	1- 4-17	4-11-17	Commercial Trust Co. of N. Y., Assignee of George Roach	21 52	59759		4-13-17	People's Fish Market	14 25
57854	12-26-16	4-11-17	Doncourt Construction Co.	32 70	59764		4-13-17	Angelo Varente	20 25
57855	1-30-17	4-11-17	Metropolitan Electric Mfg. Co.	8 00	59765		4-13-17	B. H. Lounsbury	20 25
57865	1-17-17	4-11-17	F. W. Devoe & C. T. Reynolds Co.	2 25	59757		4-13-17	Fenton Krom	15 00
57864	12-21-16	4-11-17	S. Zacharkow	9 56	59694		4-13-17	L. S. Winne & Co.	20 50
57852	1-15-17	4-11-17	Thomas F. Ford	49 75	59674	4- 1-17	4-13-17	H. G. Gregory	2 70
57853	12-26-16	4-11-17	Ernest Capelle	10 84	59673	3-13-17, 3-23-17	4-13-17	Standard Oil Co. of New York	50 34
57799		4-11-17	Henry Allen	9 49	59734	4- 3-17	4-13-17	Lee E. Horton	16 56
57860	6-27-16	4-11-17	Columbus Mfg. and Supply Co.	15 00	59735	4- 1-17	4-13-17	Joshua Fowler	43 39
57862	10-23-16	4-11-17	J. Friedman	8 45	59716	4- 4-17	4-13-17	Ossining Garage Co.	18 50
57859	1- 3-17	4-11-17	M. Kalmus	4 02	59711	4- 1-17, 4- 5-17	4-13-17	Van Cortland Garage	38 35
57858	12-27-16	4-11-17	Herring-Hall-Marvin Safe Co.	5 00	59692	3-31-17	4-13-17	Ivan Ostrander	45 81
57857	1-10-17	4-11-17	A. W. Brauer	36 97	59682	3-20-17	4-13-17	Roemer's Pharmacy	74 40
57856	1-25-17	4-11-17	Ernest W. Newman	14 77	59649	3-26-17	4-13-17	L. C. Smith & Bros. Typewriter Co.	9 00
57993		4-11-17	The Royal Co. of New York, assignee of Herman Sacks Roofing and Contracting Co.	47 00	59700	3-21-17	4-13-17	Roemer's Pharmacy	25 65
57647	11-18-16	4-11-17	Marquard, Fay Co., Inc.	33 39	59769	3- -17	4-13-17	C. Edgar Decker	8 50
57649	1- 3-17	4-11-17	Louis Guerr	25 90	59695	3-27-17	4-13-17	W. H. Marshall	5 36
57648	12-21-16	4-11-17	William Kroepke	25 07	59699	3-31-17	4-13-17	R. Eugene Mattison	40 89
57781	1-23-17	4-11-17	Robertson & Conry, Inc.	47 44	59671	2-28-17	4-13-17	A. J. Scott	39 02
57780	1-27-17	4-11-17	The Royal Co. of New York, assignee of Herman Sacks Roofing and Contracting Co., Inc.	44 15	59667	3-29-17	4-13-17	Western Union Telegraph Co.	43 22
57776	12-30-16	4-11-17	John H. Laws	47 00	59666	3-30-17	4-13-17	Merritt's Sons	1 75
57774	1-13-17, 1-20-17	4-11-17	The Royal Co. of New York, assignee of Herman Sacks Roofing and Contracting Co., Inc.	79 46	59663		4-13-17	Moses Hendricks	15 00
60770		4-17-17	John W. Davis, Director	36 90	59767		4-13-17	L. B. Van Wagenen Co.	19 01
56052	1-10-17, 1-13-17	4- 9-17	Wm. J. Olvany	108 82	59762	4- 2-17	4-13-17	Clinton Drug Co.	19 60
54351	1-20-17, 1-31-17	4- 4-17	F. H. Kaplan, assignee of L. E. Ather-ton	218 50	59675	3-31-17	4-13-17	Charlton V. Pierce	16 65
54851	1- 2-17	4- 5-17	H. Gianini & Co.	4 00	59708		4-13-17	Orange County Traction Co.	45 00
Department of Finance.									
59588	3-30-17	4-13-17	General Drafting Co., Inc.	7 50	59740	3-31-17	4-13-17	New York Telephone Co.	22 78
59592	4-10-17	4-13-17	Erie Railroad Company	10 90	59738	4- 6-17, 4- 7-17	4-13-17	Lewis Dyer	9 80
59591	4- 7-17	4-13-17	Silver Lanze Contracting Co.	20 00	59741	3-31-17	4-13-17	Angelo Varente	10 05
59590	4-11-17	4-13-17	American Writing Machine Co.	6 45	59742	3-29-17	4-13-17	Nassau Lumber Co.	7 12
59584	4- 5-17	4-13-17	Reid, Yeomans & Cubit	7 20	49749	4- 1-17	4-13-17	H. C. McCartney	21 50
59583	3-30-17	4-13-17	Shaw, Walker Company of New York	5 10	59752	3-29-17	4-13-17	Roemer's Pharmacy	5 80
58669	9- 6-16	4-12-17	The Lamson Company	2 35	59737	3-31-17	4-13-17	C. Edgar Decker	24 89
Fire Department.									
59351	1-18-17, 3-26-17	4-13-17	United States Tire Co.	11 50	60276		4-16-17	Captain W. H. Ferguson	111 60
59349	2-23-17, 3-12-17	4-13-17	Magneto Sales Company	45 41	59710		4-13-17	F. D. McLean	14 52
59360	2- 8-17, 3-14-17	4-13-17	The Linde Air Products Co.	3 50	50839	3-14-17	4-13-17	John Hartnett	81 88
59350	2-19-17, 2-28-17	4-13-17	Columbia Graphophone Co.	2 40	50840	3-14-17	3-26-17	Joseph M. Morgan	15 97
59352	3-13-17	4-13-17	The Morwich Pharmacal Co.	1 12	Brooklyn Public Library.				
59348	3-23-17	4-13-17	Draeger Oxygen Apparatus Co.	5 22	4-13-17	Brooklyn Public Library		\$10,805 34	
59347	3-24-17	4-13-17	Bournonville Welding Co.	6 00	Board of Parole.				
59346	3-23-17	4-13-17	Meder, Staudt Co., Inc.	20 00	4-10-17	Quick & McKenna, Inc.		\$58 50	
59344	3-24-17	4-13-17	General Speedometer Repair Co.	4 50	Department of Parks.				
59343	2-21-17	4-13-17	The American Multigraph Sales Co.	2 25	4-12-17	Central Moving Picture Supply Co.		\$2 00	
59342	3- 6-17	4-13-17	The American Multigraph Sales Co.	75	4-14-17	American Can Co.		30 60	
59353	3-26-17	4-13-17	James A. Miller	3 60	4-14-17	American Flag Co.		19 50	
59354	3-23-17	4-13-17	Schieffelin & Co.	21 40	4-12-17	Travers Twine & Cordage Co.		25 50	
59374		4-13-17	Robert J. Wright & Sons	75	4-12-17	The New York Public Library		2,860 82	
Department of Health.									
59006	11- 9-16	4-12-17	E. F. Keating Company	18 60	4- 9-17	Jos. Ruppert		109 00	
59557	3-16-17	4-13-17	E. F. Keating Company	13 20	4- 9-17	William S. Van Clief & Sons		316 50	
59521	3-21-17	4-13-17	E. F. Keating Company	28 00	4- 9-17	Baker Barron, Inc.		118 00	
58947	3-13-17	4-12-17	Cyphers Incubator Company	1 80	4- 9-17	Standard Oil Co. of New York		135 71	
58944	2-16-17	4-12-17	G. E. Stechert & Co.	6 80	4- 9-17	The American Brass Co.		241 85	
59009	2- 7-17	4-12-17	E. B. Meyrowitz, Inc.	26 40	4- 9-17	Stern-Picard Co., Inc.		183 71	
59012	12-30-16	4-12-17	Frank A. Hall & Sons	3 25	4- 9-17	Department of Correction		162 00	
59004	10- 9-16	4-12-17	Helmus Paper Box Co.	1 00	Police Department.				
59003	7-21-16	4-12-17	E. G. Soltmann, Inc.	1 50	4-11-17	Christian Hubner, Inc.		\$20 00	
59001	12-22-16	4-12-17	New York Blue Print Paper Co.	4 40	4-10-17	Thermoid Rubber Co.		72 80	
59010	6- 9-16	4-12-17	E. B. Meyrowitz, Inc.	60	4-11-17	Fulton Blue Print Co.		5 14	
58962	1-24-17	4-12-17	L. C. Smith & Bros. Typewriter Co.	33 91	4-13-17	N. Y. & Queens Electric Light & Power Co.		1 25	
56771	3- 4-17	4- 9-17	Erie Railroad Company	3 00	4-11-17	Castleton Motor Car Co.		34 17	
58975	2-28-17	4-12-17	Wallace & Tiernan Co., Inc.	1 30	4-11-17	Garret M. Ross		45 10	
59563	3-24-17	4-13-17	The Kny-Scheerer Corporation	1 00	4- 9-17	Standard Oil Co. of New York		299 18	
59561	3-16-17	4-13-17	The National Food Magazine	6 50	4- 9-17	E. Fischer		625 00	
59532	3-13-17	4-13-17	Jessie Tarbox Beals, Inc.	28 31	4- 9-17	Savage Arms Company		367 50	
59525	3-20-17	4-13-17	Thomas C. Dunham	2 40	4- 9-17	American Railway Supply Co.		405 00	
59523	3-15-17	4-13-17	Manhattan Electrical Supply Co., Inc.	77 29	4- 9-17	Strauss Bros. & Co.		625 00	
59526	3- 8-17	4-13-17	McElraevy & Hauck Co.	14 00	4- 9-17	William F. Purcell		385 00	
59553	3-22-17	4-13-17	New York Belting & Packing Co.	90	4- 9-17	Thom & Bayley		930 00	
59552	3-16-17	4-13-17	C. D. Durkee & Co.						

Finance Voucher No.	Invoice Dates or Contract Number.	Received in Department of Finance.	Name of Payee.	Amount.	Finance Voucher No.	Invoice Dates or Contract Number.	Received in Department of Finance.	Name of Payee.	Amount.
59820	3-30-17	4-13-17	Coney Island Iron Works	5 00	57006	2-19-17	4-9-17	Bramhall, Deane Co.	108 80
59819	3-12-17	4-13-17	The Fairbanks Company	1 80	57011	2-1-17, 2-8-17	4-9-17	Hodgman Rubber Co.	275 50
59835	3-9-17	4-13-17	M. S. Brown	6 60	57019	1-17-17, 2-15-17	4-9-17	The Kny-Scheerer Corporation	743 13
59831	3-23-17	4-13-17	J. H. MacDowell Lumber Co., Inc.	3 15	56934	3-13-17	4-9-17	Armour & Co.	182 00
59829	2-21-17	4-13-17	Jos. Ruppert	2 20	56941	1-19-17, 2-23-17	4-9-17	L. Crocco & Sons	545 22
59817	3-29-17	4-13-17	C. H. & E. S. Goldberg	49 00	57058	3-13-17	4-9-17	Joseph D. Duffy, Inc.	126 00
59826	2-15-17	4-13-17	E. Belcher Hyde	58 00	57028	3-15-17, 3-16-17	4-9-17	Eureka Fire Hose Manufacturing Co.	148 00
59843	3-30-17	4-13-17	West Publishing Co.	6 50	51594	2-23-17	3-27-17	W. S. Sheppard	200 00
59844	3-31-17	4-13-17	John Konig	6 06				Sheriff, Bronx County.	
59836	3-30-17	4-13-17	E. Francis Jones	18 00	57369	3-31-17	4-10-17	Clover Farms, Inc.	6 82
59837	4-2-17	4-13-17	E. T. Palmer	18 00	57373	3-31-17	4-10-17	Nickel Towel Supply	2 75
59832	3-26-17	4-13-17	B. Hafker	7 16				Sheriff, New York County.	
59834	3-30-17	4-13-17	Joseph Fridenberg	3 71	58124		4-11-17	Jno. T. Stanley	1 00
59830	3-10-17, 3-24-17	4-13-17	Thomas M. Delaney, Inc.	24 03	58120	4-1-17	4-11-17	D. F. Corker	30 98
59827	3-30-17	4-13-17	Paul Ayres Co., Inc.	4 10	58119	3-31-17	4-11-17	Greenhut Company	31 10
59838	3-14-17	4-13-17	James Tutty	10 50	60509		4-16-17	Alfred E. Smith, Sheriff	129 93
59842	3-29-17	4-13-17	The American Law Book Company	8 00	58118	1-4-17	4-11-17	Nauss Brothers Co.	69 81
59841	3-28-17	4-13-17	Asa L. Shipman's Sons	12 00				Department of Street Cleaning.	
59840	3-28-17	4-13-17	Royal-Eastern Electrical Supply Company	9 00	56923	12-12-16	4-9-17	General Vehicle Company, Inc.	675 00
59824	4-3-17	4-13-17	William Von Heill	37 50	56853	12-26-16	4-9-17	The United Electric Light & Power Co.	5 00
57071		44791	Manufacturers' Trust Co., assignee of P. J. Donlon Contracting Co.	1,286 41	57256	12-30-16	4-10-17	General Vehicle Company, Inc.	4 50
57070		44837	Mantank Bank of Brooklyn, assignee of Angelo Paino	3,493 07	59038	1-11-17	4-12-17	The Henry Aschenbach Harness Co.	90 00
57069		45438	The V. G. D. Co.	7,269 21	56850	11-4-16, 12-15-16	4-9-17	The E. R. Merrill Spring Company	42 45
54246	3-21-17		Norton & Gorman Contracting Co.	30 00	56846	12-30-16	4-9-17	F. W. Wurster & Co.	70 00
			President of the Borough of Queens.		57261	10-11-16	4-10-17	General Vehicle Company, Inc.	36 00
58930	3-19-17	4-12-17	Munson Supply Co.	\$3 15	56840	12-18-16	4-9-17	Felsen Tire Company, Inc.	38 70
58932	3-1-17	4-12-17	Standard Motor Parts Co.	15 94	57237	2-15-17	4-10-17	P. W. Valley, Inc.	28 50
58935	3-28-17	4-12-17	The Long Island Hardware Co.	21 78	57238	8-25-16	4-10-17	John Wanamaker, New York	53 50
57093		44775	Peoples National Bank of Brooklyn, assignee of William J. Horie	387 11	56924	12-12-16	4-9-17	General Vehicle Company, Inc.	10 56
57094		45815	Bank of Long Island, assignee of J. E. Bunting Co., Inc.	3,500 00	57251	8-31-16	4-10-17	General Vehicle Company, Inc.	4 50
57094		45815	J. E. Bunting Co., Inc.	2,580 90	56844	12-17-16	4-9-17	Walter Knox	1 49
55001	3-24-17	4-5-17	Keuffel & Esser Co.	41 40	58188	12-1-16	4-11-17	John J. McGuire	34 00
			President of the Borough of Richmond.		59052	2-23-17, 3-23-17	4-12-17	Bernard H. Eidel	15 38
59606	3-1-17	4-13-17	M. J. Halloran, J. L. Halloran, trustee	\$10 50	56839	11-6-16, 11-29-16	4-9-17	Heywood Brothers and Wakefield Company	139 50
59605	4-1-17	4-13-17	Edward Wisely & Son	30 00	56845	10-26-16, 11-24-16	4-9-17	W. J. Kells Mfg. Co.	360 00
59496	3-28-17	4-13-17	Staten Island Shipbuilding Co.	15 08	56841	12-1-16	4-9-17	A. G. Richter	548 80
59497	3-31-17	4-13-17	F. H. Van Duzer	7 00	56912	11-10-16	4-9-17	Standard Oil Company of New York	178 86
59607	3-1-17	4-13-17	G. F. Van Dam & Son	1 80	56911	11-6-16	4-9-17	Standard Oil Co. of New York	178 42
59604	3-14-17	4-13-17	American Blower Co.	37 72	56913	10-28-16	4-9-17	Standard Oil Co. of New York	226 16
59603	3-31-17	4-13-17	James Gould	10 50	56915	11-21-16	4-9-17	Standard Oil Co. of New York	251 16
58375	2-1-17	4-11-17	J. A. Snyder & Bro.	75 00	56909	1-4-17	4-9-17	Platt and Washburn Refining Company	283 05
59488	2-27-17	4-13-17	James Gould	18 20	56929	12-5-16	4-9-17	General Vehicle Company, Inc.	265 97
59477	3-1-17	4-13-17	Staten Island Supply Co.	22 41	56928	9-16-16	4-9-17	General Vehicle Company, Inc.	270 10
59491	3-14-17	4-13-17	John Niess	21 90				Department of Taxes and Assessments.	
59486	3-7-17	4-13-17	M. Hoey	9 60	59942	3-12-17	4-14-17	Agent and Warden of Auburn Prison ..	5 62
59487	4-1-17	4-13-17	M. Hoey	10 00	59931		4-14-17	New York Telephone Company	14 90
			Public Service Commission.					Board of Water Supply.	
59106	1-10-17	4-12-17	Law Printing Co.	\$28 05	59277	3-31-17	4-13-17	Canfield Supply Company	1 60
59117	2-9-17	4-12-17	Manhattan Desk Co.	6 00	59275	3-28-17	4-13-17	Sterling Tire Corporation	7 91
59113	3-27-17	4-12-17	Bloomington Bros.	4 56	57232	3-23-17	4-10-17	474 W. 130th St. Garage, Inc.	8 80
59107	11-15-16	4-12-17	Charles E. Miller	19 00	57231	3-14-17	4-10-17	Electro Light Engraving Company	5 02
59104	3-14-17	4-12-17	M. B. Brown Printing & Binding Co.	2 50	59303		4-3-17	Charles E. Wells	4 80
55955	2-26-17	4-9-17	John Bauer	250 00	59301		4-13-17	Elmer G. Manahan	1 18
55956		4-9-17	H. G. Moulton	1,200 00	59300		4-13-17	Wilson Fitch Smith	12 52
			Department of Public Charities.		59298		4-13-17	Thaddeus Merriman	39 60
4972	3-1-17	4-16-17	James Devlin	\$50 00	59297		4-13-17	Arthur H. Blanchard	5 70
57276	2-28-17	4-10-17	Abraham & Straus	41 85	59292	3-27-17, 3-30-17	4-13-17	M. B. Brown Printing & Binding Co.	19 50
60628		4-16-17	Frank Doyle, Bookkeeper	252 00	59293		4-13-17	Fred. F. Moore, Engineer	14 65
57016	1-19-17, 2-9-17	4-9-17	J. E. Kennedy & Co.	354 34	59302		4-13-17	Geo. G. Honness, Engineer	73 84
56946	3-22-17	4-9-17	Gavin Rowe	152 40	59299		4-13-17	Sidney K. Clapp, Engineer	145 15
56945	3-6-17	4-9-17	Burns Bros.	1,629 97	59295		4-13-17	J. Howard Williams, Engineer	118 88
56930	3-14-17	4-9-17	H. J. Heinz Co.	192 00	59296		4-13-17	Alfred D. Flinn	2 25
56936	2-21-17	4-9-17	Henneberger & Herold	552 00	59294		4-13-17	J. Waldo Smith	16 35
56937	2-21-17, 2-27-17	4-9-17	Henneberger & Herold	889 80	55943	3-6-17	4-9-17	State Law Reporters, Inc.	299 82
56943	3-12-17, 3-14-17	4-9-17	Frank J. Lennon Co.	508 25				Department of Water Supply, Gas and Electricity.	
56949	2-5-17	4-9-17	The Cook & Bernheimer Co.	600 20	58355	3-26-17	4-11-17	John Wanamaker, New York	2 90
56952	3-5-17, 3-16-17	4-9-17	F. W. Frye Co.	226 80	58354	3-29-17	4-11-17	Evahs Products Corporation	1 07
56951	2-18-17	4-9-17	American Disinfecting Co., Inc.	315 00	58358	3-31-17	4-11-17	Mrs. Elmira Reed	3 06
56993	2-27-17, 3-15-17	4-9-17	Library Bureau	170 79	60969		4-17-17	Edmond Beardsley, Chief Clerk and Auditor	16 57
57007	2-9-17, 2-26-17	4-9-17	L. Barth & Son	162 50	56740	2-28-17	4-9-17	Welsbach Street Lighting Co. of America	197 00

VOUCHERS RECEIVED IN DEPARTMENT OF FINANCE, SATURDAY, APRIL 21, 1917.

A statement is herewith submitted of all vouchers filed in the Department of Finance on this date, in which is shown the Department of Finance voucher number, the date of the invoices or the registered number of the contract, the name of the payee and the amount of the claim. Where two or more bills are embraced in one voucher the date of the earliest is given, excepting that when such vouchers are submitted under a contract the registered number of the contract is shown instead.

WILLIAM A. PRENDERGAST, Comptroller.

Finance Voucher No.	Invoice Date or Contract Number.	Name of Payee.	Amount.
		Bellevue and Allied Hospitals.	
63320		Wapler Electric Co.	\$9,316 17
		Municipal Courts.	
63107	1-22-17	Henry H. Levy	\$0 15
63108	2-28-17	Tony La Squadro	2 00
63109		Wm. A. Nelson, Jr.	9 05
63110	3-1-17	Peerless Towel Supply Co.	8 22
63111		John H. Servis	20 60
63112	3-1-17	John Henigin	1 85
63113		The Star Towel Supply Co.	2 40
63114	3-1-17	Otto Stegemann	1 00
63095	2-21-17	Tower Mfg. and Nov. Co.	60
63096	2-1-17	J. Schapiro	17 28
63097	2-8-17	The American Law Book Co.	75 00
63098	3-3-17	Thos. A. Glendinning	42 05
63099	2-16-17	Eugene H. Tower	2 10
63100	3-14-17	Fallon Law Book Co.	14 85
63101	3-8-17	McAuliffe & Booth	5 25
63102	1-25-17	Remington Typewriter Co.	2 45
63103	3-14-17	S. Lipman	3 75
63104		Chas. Pickering	1 50
63105	3-23-17	Walter Curtis	3 00
63106	2-28-17	John Konig	3 07
		Court of General Sessions.	
63115		Fifth Ave. Coach Co.	\$15 00

Finance Voucher No.	Invoice Date or Contract Number.	Name of Payee.	Amount.	Finance Voucher No.	Invoice Date or Contract Number.	Name of Payee.	Amount.
Board of City Record.							
63308	3- 7-17	Wm. Bratter & Co.	\$692 50	63250	44510	Chas. E. Merrill Co.	60 00
63309	3-22-17	Wm. Bratter & Co.	242 32	63251	41667	Chas. E. Merrill Co.	219 63
63310	3-30-17	Wm. Bratter & Co.	319 70	63252	44388	Knickerbocker Ice Co.	90
63311	4-12-17	Stillman Appellate Ptg. Co.	377 00	63253	44075	Geo. W. Millar & Co.	192 90
63312	3- 5-17	M. B. Brown P. & B. Co.	138 26	63254	44509	The Macmillan Co.	2,120 17
63317	3-15-17	M. B. Brown P. & B. Co.	12,172 24	63255	41652	Educational Pub. Co.	13 50
63318	3- 9-17	M. B. Brown P. & B. Co.	3,751 64	63256	44506	J. B. Lippincott Co.	41 50
63319	4- 1-17	M. B. Brown P. & B. Co.	2,061 09	63258	44034	Hugh L. Grote	48 75
Department of Education.				63259	44034	Hugh L. Grote	48 75
63117	4- 7-17	Scientific Equipment Co. ..	\$4 84	63259	44073	Samuel Lewis	13 92
63118	3-18-17	Montgomery & Co., Inc.	4 42	63260	46772	John I. Diehl	221 40
63119	7-15-16	A. P. Dienst Co., Inc.	1 15	63261	41636	Houghton-Mifflin Co.	2,214 36
63120	11-23-16	Louis Dejonge & Co.	8 40	63262	44125	Hammacher, Schlemmer & Co.	235 48
63121	1-24-17	F. N. DuBois & Co.	158 66	63263	41657	Atkinson, Mentzer & Co.	128 58
63122	12-31-16	Woodhaven Water Supply Co.	475 95	63264	41720	The Gregg Pub. Co.	8 04
63123	2- 3-17	American Dist. Tel. Co.	9 00	63265	44490	American Book Co.	2 07
63124	9- 8-16	Gerry & Murray	1 90	63266	41646	American Book Co.	188 55
63125	12- 6-16	Montgomery & Co., Inc.	355 00			The Baker & Taylor Co.	60
63126	1-16-17	Montgomery & Co., Inc.	16 70			The Baker & Taylor Co.	4 58
63127	1- 8-17	Montgomery & Co., Inc.	6 19	63267	41649	The Baker & Taylor Co.	12 90
63144	1-25-17	Thomas J. Tuomey Co.	32 97			Hinds, Noble & Eldredge ..	87 54
63145	1-13-17	John Bechman	129 68			Hinds, Noble & Eldredge ..	7 38
63146	2- 6-17	John A. O'Brien	12 34	63268	41644	D. C. Heath & Co.	1,537 78
63147	1-31-17	D. Stein	5 11			D. C. Heath & Co.	686 39
63148	2- 1-17	Kroepke Plumbing & Heating Co.	26 41			D. C. Heath & Co.	811 54
						D. C. Heath & Co.	1,407 66
63149	1- 2-17	Hammacher, Schlemmer Co.	7 50			D. C. Heath & Co.	2,329 27
63150	12-21-16	John Wenning	35 40			D. C. Heath & Co.	1,399 60
63151	2-19-17	William E. Mason	22 05	63189	2-19-17	William E. Mason	11 64
63152	12-22-16	Chas. J. Bogue Elec. Co.	29 70	63190	2-14-17	George F. Bason	45 95
63153	11-24-16	F. J. Knorr	40 35	63191	2-23-17	Thos. A. Corwin	51 06
63154	12- 7-16	Frank J. Knorr	33 90	63192	2-24-17	Alexander R. Boyce, Inc.	21 29
63155	2- 9-17	E. Siekmann	9 62	63193	2-20-17	Louis Imershein	5 25
63156	1- 5-17	Reid's Express	12 40	63194	2-21-17	Max Jackel	5 95
63157	11-14-16	William H. Strang	6 00	63195	2-21-17	Johnson Service Co.	96
63158	2-14-17	Hermannsens & Co.	30 51	63196		Seth Thomas Clock Co.	53 60
63159	1-18-17	Atlantic Showcase Co., Inc.	48 00	63197	1-31-17	S. W. Cornell	2 70
				63198	2- 1-17	Reid's Express	3 15

Invoice			Invoice			Invoice					
Finance Date	Vouch- or Con- tract Number.	Name of Payee.	Amount.	Finance Date	Vouch- or Con- tract Number.	Name of Payee.	Amount.	Finance Date	Vouch- or Con- tract Number.	Name of Payee.	Amount.
63199	1-19-17	Reid's Express	17 10	63246	46574	Swan & Finch Co.	26 90				
63200	1-25-17	A. Weiss	17 41	63247	46758	Knickerbocker Ice Co.	19 24	63285		Chris Leffingwell	\$2,146 52
63201	2-15-17	John A. Brennan	36 63	63248	41756	Brooklyn Daily Eagle	5 25	63286		Carrie D. Moyer	1,465 66
63202	2-17-17	Doncourt Construction Co.	136 90	63249	41756	Brooklyn Daily Eagle	3 00	63287		Patrick J. O'Connor	2,525 32
63203	2-9-17	A. D. Everts	72 24	63177		Louis Guerr	14 38	63288		William O. Peterson	1,262 66
63204	47052	Gold Rose Ptg. Co.	12 00	63178	2-23-17	A. D. Everts	12 70	63289		M. A. Scott	192 56
63205	47060	Paul Baron	284 88	63179	2-9-17	D. J. Deady	9 30	63290		Katherine R. Hunter	577 67
63206	44568	Neostyle Envelope Co.	1,049 91	63180	2-16-17	D. J. Deady	9 65	63291		Annie F. Leverich	1,155 35
63207	44570	M. J. Tobin	223 00	63181	2-26-17	Adam J. Hendel & Co.	12 00	63292		Katherina Meyer	1,515 19
63208	44418	M. B. Brown P. & B. Co.	11 38	63182	1-25-17	W. & C. Sheehan	43 57	63270		Emil Johanson et al.	441 93
63209	44420	The J. W. Pratt Co.	2 25	63183	2-9-17	L. P. Groerer Co.	42 51	63271		Anna V. Mulvey	3,030 38
63210	44569	Peerless Manifold Book Co.	14 60	63184	1-24-17	Thomas F. Ford	49 96	63272		Paul McLaud	3,156 65
63211	44422	Wm. Bratter	8 25	63185	1-16-17	Philp & Paul	9 81	63273		Deville S. Pratt	568 19
63212	44570	M. J. Tobin	2 62	63186	2-19-17	William E. Mason	21 09	63274		Emma J. Philpitt	3,751 94
63213	44421	Clarence S. Nathan, Inc.	259 18	63187	2-19-17	William E. Mason	20 13	63275		Emma J. Philpitt	50 00
63214	44418	M. B. Brown P. & B. Co.	6 14	63188	1-25-17	W. A. Leonard	5 50	63276		August Kneudel	2,525 32
63215	44570	M. J. Tobin	2 54	63228	45633	Burns Bros.	975 62	63277	3-29-17	Caroline Schmitt	3,030 38
63216	44418	M. B. Brown P. & B. Co.	12 28	63229	45633	Burns Bros.	1,592 57	63278		Alexander Baxter	11,237 67
63217	44067	Gerry & Murray	2 58	63230	45460	Richmon's Ice Co.	752 47	63279		John F. Rooney	3,030 38
63218	44038	Arthur C. Jacobson	6 13	63231	45458	Bacon Coal Co.	4,745 69	63280		Patrick Chambers	1,515 19
63219	44074	The Manhattan Supply Co.	60	63232	45634	C. H. Reynolds & Sons	25 92	63281		Isabelle Realty Co.	5,303 17
63220	44132	Geo. T. Montgomery	24	63233	46523	Snelling & Son	80	63282		Chas. L. Ewart et al.	1,073 26
63221	41663	Longmans, Green & Co.	81 80	63234	46783	Harris Neisloss	128 00	63283		Leona Hiller	1,641 45
63222	44038	Arthur C. Jacobson & Sons	48	63235	44750	Enlow Co., Inc.	4 54	63284		Alfred H. Laube et al.	3,282 91
63223	44071	Hopper Paper Co.	8 48	63236	44130	E. Steiger & Co.	5 22	63292		Isabella C. Brahier	1,736 15
63224	44179	Kalt Lumber Co.	4 37	63237	44130	E. Steiger & Co.	2 30	63293		Frederick Schuchardt	192 55
63225	44067	Gerry & Murray	9 60	63238	44087	M. J. Tobin	2 55	63294		John J. Dineen	4,419 31
63226	41663	Longmans, Green & Co.	64 40	63239	44388	Knickerbocker Ice Co.	1 40	63295		Richard Croker	3,769 04
63227	41635	The Macmillan Co.	1,066 73	63240	44226	Rachele Bellotti, executrix, estate of Michael Bellotti, deceased	124 50	63296		Sarah Lewis Meeker	1,578 32
63128	12-27-16	Kieley & Mueller, Inc.	37 70	63160	2-7-17	F. J. Unger	20 00	63297		Katherine S. Clodio	189 72
63129	2-1-17	Frank Kiebitz	20 60	63161	2-17-17	Julius Haas & Sons, Inc.	37 12	63298		Katherine S. Clodio	2 84
63130	1-15-17	Lorenzo & Byrns	22 95	63162	2-21-17	Max Jackel	2 60	63314		Harry May	1,767 72
63131	12-28-16	T. F. Long	22 00	63163	2-13-17	Benjes Stiefel	9 18				
63132	1-13-17	Lorenzo & Byrns	21 15	63164	2-7-17	H. Portnof	49 50				
63133	1-28-17	Philp & Paul	39 31	63165	2-5-17	Ohlhausen & Veit	4 17				
63134	1-31-17	D. Stein	3 44	63166	2-5-17	Louis Messer	6 05				
63135	1-15-17	Bronx Eng. Co., Inc.	37 70	63167	1-30-17	I. Youdelman	5 80				
63136	1-1-17	Wm. Kroepke	11 32	63168	2-1-17	Frank Kiebitz	9 65				
63137	2-19-17	Edward E. Stapleton	49 98	63169	2-21-17	Edw. E. Stapleton	42 00				
63138	2-13-17	Karl Heinrich	5 00	63170	2-1-17	Jas. Yorkston	5 20				
63139	2-13-17	J. L. Fries	9 85	63171	1-31-17	Paul Euell, Inc.	37 28				
63140	2-13-17	Thos. F. Breen	4 87	63172	1-30-17	Kramer-Mezger, Inc.	5 10				
63141	2-16-17	Karl Heinrich	10 00	63173	2-14-17	Louis Guerr	43 38				
63142	2-10-17	H. Schmerzler	89 40	63174	2-6-17	John A. O'Brien	35 24				
63143	1-2-17	N. J. Schery	7 13	63175	2-1-17	D. L. Delaney, Inc.	10 49				
63241	46762	Saverno Products Co.	22 50	63176	1-31-17	T. J. Flanagan	27 77				
63242	46520	Saverno Products Co.	789 39								
63243	46520	Saverno Products Co.	677 25								
63244	41189	Favor, Ruhl & Co.	72 50								
63245	41172	F. W. Devoe & C. T. Ray- nolds Co.	3 86								

DEPARTMENT OF FINANCE.

Chamberlain's Comparative Monthly Report of Receipts, Payments and Balances for March, 1917.

January-March. 1917. 1916.		March, 1917. March, 1916.	
City Treasury—			
Receipts from:			
\$4,692,575 18	\$6,189,216 74	Taxes	\$21,553 29
2,399,527 33	2,263,615 60	Water Rates Current (Brooklyn, Queens and Richmond)	1,389,679 41
4,482,533 01	5,957,747 70	Arrears of Taxes	2,993,967 03
88,342 48	82,950 25	Arrears of Water Rates	43,487 89
613,263 68	877,345 47	Interest on Taxes	202,785 01
162,813 53	276,638 29	Interest on Assessments	55,738 17
7,923 48	8,970 36	Interest on Water Rates	3,505 72
2,222,792 64	1,909,199 25	General Fund	1,569,290 56
			\$6,280,007 08
	33,500,000 00	Sales of Revenue Bonds	6,500,000 00
59,400,000 00	11,472,208 22	Sales of Revenue Bills	\$15,200,000 00
2,500,000 00	2,100,000 00	Sales of Special Revenue Bonds	1,000,000 00
	250,000 00	Sales of Corporate Stock to the Commissioners of the Sinking Fund	
37,100,000 00	48,322,930 05	Sales of Notes of the City of New York issued in anticipation of a Sale of Corporate Stock	17,300,000 00
			33,500,000 00
2,731,884 18	3,757,927 24	Assessments	\$917,855 77
1,373,910 80	1,555,722 10	Miscellaneous Revenue	265,255 23
			1,183,111 00
\$117,775,566 31	\$118,524,471 27	Total Receipts	\$40,963,118 08
		Balance at beginning of period	30,263,531 32
			\$71,226,649 40
			\$74,985,196 02

January-March. 1917. 1916.		Appropriation Funds.	Special Revenue Bond Funds.	Corporate Stock Funds.	Special and Trust Funds.	Total, March, 1917.	Total, March, 1916.
City Treasury—							
Payments on Account of:							
\$8,113,360 07	\$8,939,123 31	Interest on the City Debt	\$6,000,575 69	\$916,415 48	\$72,056 32	\$6,989,047 49	\$7,612,439 03
4,503,500 00	200,000 00	Redemption of Revenue Bonds and Bills	501,000 00			501,000 00	
18,786,930 00	35,885,784 93	Redemption of Corporate Stock		7,061,930 00		7,061,930 00	21,703,000 00
11,338,693 47	10,053,777 85	Redemption of the City Debt	2,895,118 23			2,895,118 23	2,172,838 00
	4,658,340 57	New York State Tax					
223,541 11		Transfer of Surplus Water Revenue, Brooklyn					
490,292 85	453,283 47	Bellevue and Allied Hospitals	200,963 11	\$3,628 39	2,512 35	207,103 85	164,434 18
Department of:							
462,095 12	401,301 79	Correction	166,591 76	5,276 90	34,763 29	206,631 95	167,739 58
843,386 70	1,271,639 12	Docks and Ferries	182,176 24	3,787 50		341,577 47	329,876 85
13,217,598 29	12,901,638 98	Education	5,920,332 05	352 19	10,584 64	6,122,087 59	6,100,961 00
358,345 97	351,263 40	Finance	128,054 25		1,551 15	129,605 40	116,102 46
989,084 21	941,780 01	Health	373,627 81	15,541 78	5,806 30	418,764 16	380,080 69
803,903 63	851,347 39	Parks	317,413 58	3,599 54	1,226 28	338,374 96	327,440 04
1,256,639 83	1,151,126 59	Public Charities	503,704 89	17,704 03		559,179 88	435,683 58
387,708 14	404,709 78	Plant and Structures	77,034 89	3,137 54	35,562 47	156,733 68	157,702 06
3,050,396 10	3,939,648 87	Street Cleaning	1,435,774 01	13,972 40	10,009 00	1,459,956 93	1,968,111 33
141,996 22	143,132 05	Taxes and Assessments	47,233 19			47,233 19	47,979 30
2,398,331 06	2,277,313 48	Water Supply, Gas and Electricity	515,913 33	5,471 21	188,854 68	770,429 22	786,701 11
2,749,452 29	2,282,807 94	Fire Department	1,167,853 21	3,755 62	80,727 51	1,303,107 61	863,594 67
219,247 24	229,425 65	Law Department	99,304 90			99,304 90	99,638 50

January-March.			Appropriation Funds.	Special Revenue Bond Funds.	Corporate Stock Funds.	Special and Trust Funds.	Total, March, 1917.	Total, March, 1916.
1917.	1916.							
5,463,496 98	4,557,680 92	Police Department	1,934,462 00	1,804 29	12,000 00	1,948,266 29	1,386,688 66
162,911 25	161,199 49	Tenement House Department	55,363 51	55,363 51	53,243 00
		President, Borough of:		12,294 91	67,569 86	69,372 88	366,248 37	320,117 72
1,266,077 06	1,398,666 51	Manhattan	217,010 72
301,242 88	295,838 76	Bronx	70,459 98	421 00	9 00	19,552 13	90,442 11	86,555 84
666,044 02	612,966 66	Brooklyn	148,607 85	1,321 20	9,693 57	24,175 20	183,797 82	153,958 81
570,109 19	589,804 05	Queens	172,904 78	4,349 00	10,355 20	16,886 88	204,492 86	193,867 51
246,049 37	275,162 73	Richmond	48,641 92	3,068 09	10,869 94	8,528 34	71,108 29	147,909 84
298,195 29	240,954 13	Board of City Record	193,008 84	193,008 84	84,562 12
518,017 87	1,881,485 00	Board of Water Supply	219,872 70	219,872 70	701,542 88
1,294,206 10	1,460,163 68	Charitable Institutions	506,994 39	506,994 39	577,417 99
1,280,081 49	1,257,852 64	Courts	516,325 94	1,179 90	517,505 84	428,297 35
6,560,528 64	7,123,979 89	Public Service Commission	454,129 19	1,902,725 48	2,356,854 67	2,076,414 00
6,813,800 64	6,988,862 86	Miscellaneous	1,195,185 43	333,840 16	1,034,576 05	72,892 54	2,636,494 18	2,354,782 38
\$95,775,263 08	\$114,182,062 50	Total Disbursements	\$25,590,633 50	\$883,357 94	\$11,830,095 33	\$652,549 61	\$38,956,636 38	\$51,999,680 48
		Balance at end of period					\$32,270,013 02	\$22,985,515 54
		Sinking Funds—						
\$14,316,656 72	\$7,548,996 06	Receipts					\$6,367,552 37	\$4,262,442 10
		Balance at beginning of period					984,278 33	3,604,451 99
		Payments					\$7,351,830 70	\$7,866,894 09
19,876,048 09	11,824,587 64	Balance at end of period					3,311,082 77	5,392,653 70
		Special Funds—						
30,531,896 56	13,603,641 15	Receipts					\$14,562,286 71	\$12,113,431 59
		Balance at beginning of period					380,334 27	288,789 18
		Payments					\$14,942,620 98	\$12,402,220 77
30,417,904 71	13,351,524 04	Balance at end of period					14,191,177 23	11,664,558 62
		Aggregate balances at end of period					\$37,062,204 70	\$26,197,418 08
		Aggregate balances at beginning of period					31,628,143 92	34,794,616 67
		Increase					\$5,434,060 78	
		Decrease						\$8,597,198 59

MILO R. MALTBIE, Chamberlain.

LAW DEPARTMENT.

The following schedules form a brief extract of the transactions of the office of the Corporation Counsel for the week ended March 31, 1917, as required by section 1546 of the Greater New York Charter.

Note—The City of New York, or the Mayor, Aldermen and Commonalty of The City of New York, is defendant unless otherwise mentioned.

SCHEDULE "A."

Suits and Special Proceedings Instituted.

Court.	Reg. Fo.	Commenced.	Title.	Nature of Action.
Supreme...	117 42	Mar. 26, 1917	Fisch, Abraham M. (ex rel.), vs. Leonard A. Smitkin, etc.	Certiorari to review adjudication of contempt of court.
Municipal...	117 43	Mar. 26, 1917	Greenberg, Max, vs. Edward Fox	To recover chattel valued at \$175.
Supreme...	117 44	Mar. 26, 1917	Smith, Arthur B. (ads. The City)	To recover judgment for personal taxes docketed June 30, 1917, \$215.83.
Supreme...	117 45	Mar. 26, 1917	Joyce, Ambrose, vs. James A. Luch et al.	To foreclose tax lien.
Supreme...	117 45	Mar. 26, 1917	Joyce, Ambrose, vs. James A. Luch et al.	To foreclose tax lien.
Supreme...	117 46	Mar. 26, 1917	Pearl, Annie, vs. Charles Aronson et al.	To foreclose mortgage.
Sup., K. Co.117	47	Mar. 26, 1917	Pressler, Joseph (ads. The City)	To recover judgment for personal taxes docketed June 29, 1911, \$215.83.
Supreme...	117 48	Mar. 26, 1917	LeWitt, A., Paper Box Co. (ads. The City)	To recover judgment for personal taxes docketed Sep. 1, 1908, \$37.80.
Supreme...	117 49	Mar. 26, 1917	Tilney, Frederick (ads. The City)	To recover judgment for personal taxes docketed May 18, 1914, \$42.39.
Sup., K. Co.117	50	Mar. 26, 1917	New York Dock Co. vs. Flinn, O'Rourke Co., Inc.	To restrain use of premises, ft. Montague st., Bk., etc., \$150,000.
Supreme...	117 51	Mar. 27, 1917	Brooklyn Heights Railroad Co. (ads. The City)	Repairing between tracks, \$1,069.39.
Supreme...	117 52	Mar. 27, 1917	Tolk, Moritz, et al. (ads. The City)	Rental of 105-107 Eldridge st., \$7,200.
Supreme...	117 53	Mar. 27, 1917	Mutual Life Insurance Co. of N. Y. vs. Thomas J. O'Brien et al.	To foreclose mortgage.
Co., K. Co.117	53	Mar. 27, 1917	Williamsburgh Savings Bank vs. Michael J. Nevins et al.	To foreclose mortgage.
Supreme...	117 54	Mar. 27, 1917	Harlem Savings Bank vs. Louis Lese et al.	To foreclose mortgage.
Supreme...	117 55	Mar. 27, 1917	Miller, George, Infant by guardian, vs. Bd. of Education and ano.	Personal injuries, fall, P. S. 151, \$10,000.
Supreme...	117 56	Mar. 27, 1917	Montagna, John, as President, etc., vs. Thomas O'Connell, etc.	To recover moneys deposited with Clerk, \$917.52.
Sup., Q. Co.117	57	Mar. 27, 1917	New York & Queens Electric Light and Power Co.	Balance on contract, furnishing electric current, public bldgs., Queens, \$10,229.20.
Supreme...	117 58	Mar. 27, 1917	Murphy, Frank J. (ads. The City)	Supplementary proceeding to recover judgment for personal taxes docketed May 11, 1914, \$259.80.
Supreme...	117 58	Mar. 27, 1917	Morse, Tamin S. (ads. The City)	Supplementary proceeding to recover judgment for personal taxes docketed Sep. 2, 1908, \$37.81.
Supreme...	117 59	Mar. 27, 1917	Lutkins, Theodore L. (ads. The City)	Supplementary proceeding to recover judgment for personal taxes docketed Mch. 20, 1914, \$106.65.
Supreme...	117 59	Mar. 27, 1917	Hirschhorn, Bernard (ads. The City)	Supplementary proceeding to recover judgment for personal taxes docketed Mch. 24, 1911, \$403.26.
Supreme...	117 60	Mar. 27, 1917	Glendenin, Claude F. (ads. The City)	Supplementary proceeding to recover judgment for personal taxes docketed May 4, 1911, \$588.68.
Supreme...	117 60	Mar. 27, 1917	Epstein, Julius (ads. The City)	Supplementary proceeding to recover judgment for personal taxes docketed Aug. 12, 1908, \$210.80.
Supreme...	117 61	Mar. 27, 1917	Cable, William A. (ads. The City)	Supplementary proceeding to recover judgment for personal taxes docketed Aug. 5, 1908, \$37.81.
Supreme...	117 61	Mar. 27, 1917	Beggs, John E. (ads. The City)	Supplementary proceeding to recover judgment for personal taxes docketed July 1, 1908, \$768.46.
Supreme...	117 62	Mar. 28, 1917	Franklin Savings Bank in the City of N. Y. vs. William Cahill et al.	To foreclose mortgage.
Supreme...	117 62	Mar. 28, 1917	Stout, Ralph, ex'r, etc., of Florence L. Nesbitt, deceased, vs. Samuel H. Longstreet et al.	Action in partition to divide premises, 7th ave. and 16th st.
Supreme...	117 63	Mar. 28, 1917	Wadler, Harry, vs. Mary A. Bostwick et al.	To foreclose tax lien.
Sup., Q. Co.117	63	Mar. 28, 1917	Burchard, Charles L., vs. Maria A. Nesmith et al.	To foreclose tax lien.
Sup., Q. Co.117	64	Mar. 28, 1917	Burchard, Charles L., vs. Robert Whiteside et al.	To foreclose tax lien.
Sup., Q. Co.117	64	Mar. 28, 1917	Guernsey, Virgil, vs. Catherine Bishop et al.	To foreclose tax lien.
Sup., Q. Co.117	65	Mar. 28, 1917	Guernsey, Virgil, vs. Edward Engel et al.	To foreclose tax lien.
Sup., Q. Co.117	65	Mar. 28, 1917	Guernsey, Ella L., vs. Annie Gormley et al.	To foreclose tax lien.
Supreme...	117 66	Mar. 29, 1917	Ficke, Theodore (ads. The City)	Supplementary proceedings to recover judgment for personal taxes docketed June 9, 1908, \$207.94.
Supreme...	117 66	Mar. 29, 1917	Humphries, Charles E. (ads. The City)	Supplementary proceeding to recover judgment for personal taxes, etc.
Supreme...	117 67	Mar. 29, 1917	Hanaman, Michael H. (ads. The City)	Supplementary proceeding to recover judgment for personal taxes, etc.
Supreme...	117 67	Mar. 29, 1917	Lusk, Frank (ads. The City)	Supplementary proceeding to recover judgment for personal taxes, etc.
Supreme...	117 68	Mar. 29, 1917	Matthews, Robert D. (ads. The City)	Supplementary proceeding to recover judgment for personal taxes, etc.
Supreme...	117 68	Mar. 29, 1917	Brainard, Clinton T. (ads. The City)	Supplementary proceeding to recover judgment for personal taxes, etc.
Supreme...	117 69	Mar. 29, 1917	Brodo, Ignatz (ads. The City)	Supplementary proceeding to recover judgment for personal taxes, etc.
Supreme...	117 69	Mar. 29, 1917	Semel, Gutman (ads. The City)	Supplementary proceeding to recover judgment for personal taxes, etc.
Supreme...	117 70	Mar. 29, 1917	Rabbage, Lewis J. (ads. The City)	Supplementary proceeding to recover judgment for personal taxes, etc.
Supreme...	117 70	Mar. 29, 1917	Perfect Cloth Examining & Sponging & Refinishing Co. (ads. The City)	Supplementary proceeding to recover judgment for personal taxes, etc.
Supreme...	117 71	Mar. 29, 1917	Livingston, James (ads. The City)	Supplementary proceeding to recover judgment for personal taxes, etc.
Supreme...	117 71	Mar. 29, 1917	Litzky, Morris (ads. The City)	Supplementary proceeding to recover judgment for personal taxes, etc.
Supreme...	117 72	Mar. 29, 1917	Himmel, Meyer (ads. The City)	Supplementary proceeding to recover judgment for personal taxes, etc.
Supreme...	117 72	Mar. 29, 1917	Bromberger, Hugo (ads. The City)	Supplementary proceeding to recover judgment for personal taxes, etc.
Supreme...	117 73	Mar. 29, 1917	Blum, Harris (ads. The City)	Supplementary proceeding to recover judgment for personal taxes, etc.
Supreme...	117 73	Mar. 29, 1917	Bodes, Charles (ads. The City)	Supplementary proceeding to recover judgment for personal taxes, etc.
Supreme...	117 74	Mar. 29, 1917	Eschellbacher, Joseph (ads. The City)	Supplementary proceeding to recover judgment for personal taxes, etc.
Supreme...	117 74	Mar. 29, 1917	France, Chester A. (ads. The City)	Supplementary proceeding to recover judgment for personal taxes, etc.
Supreme...	117 75	Mar. 29, 1917	Gund, Adolph (ads. The City)	Supplementary proceeding to recover judgment for personal taxes, etc.
Supreme...	117 75	Mar. 29, 1917	Luig, Silas (ads. The City)	Supplementary proceeding to recover judgment for personal taxes, etc.
Supreme...	117 76	Mar. 29, 1917	Levin, Louis H. (ads. The City)	Supplementary proceeding to recover judgment for personal taxes, etc.
Supreme...	117 76	Mar. 29, 1917	McElroy, John (ads. The City)	Supplementary proceeding to recover judgment for personal taxes, etc.
Supreme...	117 77	Mar. 29, 1917	Moss, Louis N. (ads. The City)	Supplementary proceeding to recover judgment for personal taxes, etc.
Supreme...	117 77	Mar. 29, 1917	Porter, William C. (ads. The City)	Supplementary proceeding to recover judgment for personal taxes, etc.
Supreme...	117 78	Mar. 29, 1917	Thaler, Jacob (ads. The City)	Supplementary proceeding to recover judgment for personal taxes, etc.
Supreme...	117 78	Mar. 29, 1917	United Farms (ads. The City)	Supplementary proceeding to recover judgment for personal taxes, etc.
Mun., Bkn.117	79	Mar. 29, 1917	Brown, Arthur L., vs. John J. Haslam	To recover chattel valued at \$350.
Mun., Bkn.117	80	Mar. 29, 1917	Burnstein, Philip, vs. John J. Haslam	To recover chattel valued at \$200.
Sup., Q. Co.117	81	Mar. 29, 1917	Gehlert, Edward (Matter of)	For order granting leave to examine or disinter body of father.
Supreme...	117 82	Mar. 29, 1917	Manhattan Savings Institution vs. Rose Judson et al.	To foreclose mortgage.
Sup., Q. Co.117	82	Mar. 29, 1917	Smolin, Jacob, vs. Frank Dinger et al.	To foreclose tax lien.
Municipal...	117 83	Mar. 29, 1917	Gerstenlauer, Kate	Personal injuries, struck by gate, ferryboat "Richmond," \$1,000.
Magistrates.117	84	Mar. 30, 1917	Dwyer, William B., vs. Thomas V. Underhill.	Hearing on charge of oppression.
Supreme...	117 95	Mar. 30, 1917	Lyons, Judah (ads. The City)	To recover judgment for personal taxes docketed Apr. 3, 1908, for \$218.35.
Sup., K. Co.(12)252		Mar. 30, 1917	Colonial Import & Export Co.	To reduce assessment, sewer in Ave. V, Brooklyn.
Sup., Bx.Co.117	86	Mar. 30, 1917	Hoffman, Frederick T., vs. Mary C. Henry et al.	To foreclose mortgage.
Supreme...	117 87	Mar. 30, 1917	Serber, David C.	Balance on contract for station finish, Broadway-4th ave. Subway, \$2,453.29.
Supreme...	R 5	Mar. 31, 1917	Orinoro Realty Co. (ex rel.) vs. Lawson Purdy et al. (No. 1)	Certiorari to review assessment on re-lator's real estate for 1917.

Court.	Reg. Fo.	Commenced.	Title.	Nature of Action.
Supreme...	R 6	Mar. 31, 1917	Orinoro Realty Co. (ex rel.) vs. Lawson Purdy et al. (No. 2).....	Certiorari to review assessment on relator's real estate for 1917.
Supreme...	R 7	Mar. 31, 1917	Orinoro Realty Co. (ex rel.) vs. Lawson Purdy et al. (No. 3).....	Certiorari to review assessment on relator's real estate for 1917.
Supreme...	117 88	Mar. 31, 1917	Consolidated Gas Co. of N. Y.	Summons only served.
Supreme...	117 89	Mar. 31, 1917	Consolidated Gas Co. of N. Y.	Summons only served.
Sup., K. Co. 117	90	Mar. 31, 1917	Schnackenberg, Libbie, vs. City of N. Y. et al.	To restrain maintenance of elevated structure, 86th st., Bk. and for damages, \$2,000.
Sup., K. Co. 117	91	Mar. 31, 1917	Schnackenberg, Lewis O., vs. City of N. Y. et al.	To restrain maintenance of elevated structure, 86th st., Bk. and for damages, \$3,000.
Sup., K. Co. 117	92	Mar. 31, 1917	Gallagher, John T., vs. William A. Prendergast et al.	To restrain payment of salary to L. Arnstein, executive manager, Bd. of Education.
Sup., Q. Co. 117	93	Mar. 31, 1917	Perlmutter, Louis, vs. Charles G. Kucks et al.	To foreclose tax lien.
Sup., Bx. Co. 117	93	Mar. 31, 1917	Methodist Episcopal Church Home in the City of N. Y. vs. Finance Operating Co., Inc., et al.	To foreclose mortgage.
Sup., K. Co. 117	94	Mar. 31, 1917	Lahey, Mary, etc., et al. (ads. The City).....	To foreclose tax lien.

SCHEDULE "B."

Judgments, Orders and Decrees Entered.

Peo. ex rel. Charles S. Fowler vs. H. Moskowitz, et al.—Order entered on remittitur from Court of Appeals affirming order granting peremptory writ of mandamus. J. A. Kingsbury, Commr., etc. vs. Henry Ronner.—Judgment entered in favor of plaintiff for \$398.75 damages and costs.

Harden Contracting Co. vs. D. Mathewson, et al.—Judgment entered restraining defendant from interfering with plaintiff's trucks.

Peo. ex rel. City Real Estate Co. vs. L. Purdy et al.—Appellate Division order entered affirming order reducing assessment.

Riverside Contracting Co.—Entered Appellate Division order granting defendant's motion to compel Receiver of First National Bank to accept notice of appeal.

American Radiator Co.—Entered judgment on Appellate Division order of affirmation for \$78.20 costs in favor of defendant.

John Muhlstein Co.—Entered order discontinuing action without costs.

In re Cross, Austin and Ireland Lumber Co.—Entered order denying motion to reduce assessment.

Rapid Transit (Park ave., 41st to 42d sts.)—Order entered overruling objections of City of N. Y. and confirming report of Commrs. of Appraisal.

Fritz Fischerauer, adm'r.—Entered judgment in favor of defendant upon the merits, and for \$356.42 costs.

Ethel Traub.—Entered judgment in favor of defendant upon the merits, and for \$395.11 costs.

Benjamin Traub.—Entered judgment in favor of defendant upon the merits, and for \$195.61 costs.

George Bleiweiss, Jr.—Entered judgment dismissing complaint by default, and for \$83.61 costs in favor of defendant.

Aaron Salmansohn.—Entered judgment dismissing complaint by default, and for \$105.61 costs in favor of defendant.

Mary Wentz.—Entered judgment in favor of defendant dismissing complaint without costs.

Peo. ex rel. Michael Gerry vs. A. Woods.—Appellate Division order entered annulling determination of defendant and reinstating relator.

Leonard Coyne, infant.—Entered judgment in favor of defendant dismissing complaint without costs.

Gelsomina D'Apolito, infant.—Entered judgment in favor of defendant upon the merits, and for \$82.11 costs.

Alphonso D'Apolito.—Entered judgment in favor of defendant upon the merits, and for \$75.61 costs.

Stephen Nilsen.—Entered judgment in favor of defendant dismissing the complaint, and for \$115.61 costs.

Lillie I. Woodruff; Lizzie Neureiter.—Entered orders denying motions for new trials.

Interborough Rapid Transit Co.—Appellate Division order entered affirming judgment in favor of plaintiff.

Judgments Were Entered in Favor of the Plaintiffs in the Following Actions.

Date.	Name.	Reg. Fo.	Amount.
Mch. 15, 1917	Ahland, Fred. and ano.....	115 245	\$305 55

SCHEDULE "C."

Record of Court Work.

City of New York vs. Willis G. Townes—Motion to commit defendant for contempt of court submitted to Pendleton, J., and granted; J. Quittner for the City.

In re John DeCoursey Ireland; in re George C. Goebel—Motions for orders directing Register to discharge mortgage submitted to Pendleton, J.; decision reserved; W. B. Caughlan for the City.

Henry W. Buehler—Complaint dismissed by default before Finch, J.; W. Childers for the City.

Henry A. Fried; Louis Cogan; Edward Hirsch—Tried before Erlanger, J., and a jury; complaint dismissed; T. G. Price for the City.

Hannah McCune Hooper—Tried before Kelby, J., and a jury; complaint dismissed; J. J. Mead for the City.

Peter Volpe vs. F. H. Ringer—Tried before Shiel, J., in Municipal Court; judgment for plaintiff; G. W. Byrne for the City.

Jamieson & Bond Co.; Adeline M. Munnich—Reference proceeded and closed; two hearings held; J. J. Mead for the City.

Catherine Braun—Argued at Court of Appeals; decision reserved; C. J. Nehrbas for the City.

Elizabeth M. Roke—Tried before Mullan, J., and a jury; complaint dismissed; J. W. Goff, Jr., for the City.

People ex rel. P. J. Carlin Construction Co. vs. W. A. Prendergast—Argued at Court of Appeals; decision reserved; R. P. Chittenden for the City. "Order reversed and motion denied."

Catherine Carroll—Motion for reargument of appeal or for leave to appeal to Appellate Division submitted at Appellate Term; decision reserved; J. F. O'Brien for the City.

City of New York; Stillman F. Kneeland—Motion for leave to issue execution on judgment submitted to Pendleton, J., and granted; J. Quittner for the City.

Hugh N. Camp, Jr., vs. D. Mathewson—Tried before Cohalan, J.; decision reserved; L. H. Newkirk for the City.

People ex rel. Samuel J. Mitchell vs. W. A. Prendergast—Motion for peremptory writ of mandamus argued before Jaycox, J., and denied; E. S. Malone for the City.

M. R. Maltbie, Chamberlain, vs. E. Lehrer et al.—Motion for reference to compute and sell submitted to Pendleton, J.; decision reserved; C. Bradshaw for the City.

Piers 8, 9, 10 and 11, N. R., dock—Motion for order directing Comptroller to distribute awards submitted to Pendleton, J.; decision reserved; C. D. Olendorf for the City.

City of New York vs. Philip Epstein—Motion to vacate judgment in favor of defendant submitted to Pendleton, J.; decision reserved; J. Quittner for the City.

Rapid Transit (Park ave., 41st to 42nd sts.)—Motion to confirm report of Commissioners of Appraisal submitted to Bijur, J.; decision reserved; C. D. Olendorf for the City. "Motion granted."

People ex rel. Luder Hankin vs. W. C. Ormond et al.—Motion for peremptory writ of mandamus argued before Mullan, J.; decision reserved; C. J. Nehrbas for the City.

City of New York vs. Clarence Realty and Construction Co.—Motion for reference to compute submitted to Pendleton, J., and granted; C. Bradshaw for the City.

City of New York vs. New York and South Brooklyn Ferry and Steam Transportation Co.—Motion to set aside service of summons and complaint argued before Pendleton, J.; decision reserved; J. A. Stover for the City.

Max Skibbins vs. J. Brancato—Complaint dismissed by default before Finch, J.; G. M. Curtis for the City.

Charles Meads & Co.—Tried before Scudder, J.; decision reserved; J. F. Collins for the City.

Paul Garinkel and another—Tried before Scanlon, J., in Municipal Court; decision reserved; T. G. Price for the City.

Abraham Gorbman, infant—Motion for reargument of appeal or for leave to appeal to Appellate Division submitted at Appellate Term; decision reserved; E. C. Kindleberger for the City.

Thomas Simonetti vs. J. J. Haslam—Tried before Farrar, J., in Municipal Court; judgment for plaintiff; F. H. Van Houten for the City.

Francesca Maresca—Tried before Cropsey, J., and a jury; complaint dismissed; G. A. Green for the City.

Gelsomina D'Apolito; Alphonso D'Apolito—Complaint dismissed by default before Manning, J.; J. B. Shanahan for the City.

Stephen Nilsen—Tried before Cropsey, J., and a jury; complaint dismissed; G. A. Green for the City.

People ex rel. Michael Meyers vs. J. M. Morrow et al.—Motion for leave to reargue motion for mandamus submitted to Callaghan, J., and granted; G. A. Green for the City.

Hearings Before Commissioners of Estimate in Condemnation Proceedings.
Rapid Transit (135th st. and Harlem River), 2 hearings; Rapid Transit (Walton ave. and 146th st.); 44th to 48th st., N. R., dock; 1 hearing each; H. W. Mayo for the City.
Rapid Transit (Joralemon st.), 3 hearings; E. J. Kenney, Jr., for the City.

SCHEDULE "D."

Contracts, Etc., Drafted, Examined and Approved as to Form.

Department.	Contracts Approved as to Form.	Contracts Examined and Returned for Revision.	Advertisements Approved as to Form.
Borough President, Brooklyn.....	19	..	2
Central Purchase Committee.....	6	..	5
Fire	6	..	6
Borough President, Queens	5
Board of Education	4	1	4
Borough President, Bronx.....	3	..	1
Docks	2	..	2
Health	2	..	1
Board of Water Supply	1	..	1
Parks, Brooklyn	1	..	1
Police	1
Borough President, Manhattan.....	2	..	2
Charities	1	..	1
Street Cleaning	1	..	2
Board of Ambulance Service.....	1
Bellevue and Allied Hospitals.....	..	1	..
Borough President, Richmond.....	1
Total	55	2	29

Bonds Approved.		Leases Approved.	
Borough President, Bronx.....	26	Finance Department	5
Finance Department	17	Street Cleaning Department.....	4
Total	43	Total	9
		Releases Approved.	
		Department of Charities.....	1
		Agreements Approved.	
		Public Service Commission.....	2

SCHEDULE "E."

Opinions Rendered to the Various Departments.

Department.	Opinions.	Department.	Opinions.
Finance	33	Borough President, Bronx.....	1
Fire	3	Parks, Brooklyn	1
Borough President, Richmond....	3	Mayor	1
Police	2	Health	1
Charities	2	Water Supply, Gas and Electricitv.	1
Borough President, Queens.....	2	Board of Inebriety.....	1
Parks, Bronx	2	Correction	1
Parks, Manhattan	2	Total	56

LAMAR HARDY, Corporation Counsel.

COMMISSIONER OF ACCOUNTS.

Hon. JOHN PURROY MITCHEL, Mayor:

Sir—In conformity with the requirements of section 119, chapter 466, Laws of 1901, Greater New York Charter, I transmit herewith the RESULTS OF AN EXAMINATION OF THE RECEIPTS AND DISBURSEMENTS OF THE OFFICE OF THE CHAMBERLAIN FOR THE FOURTH QUARTER OF 1916.

I find that the balances in the city treasury, sinking funds and miscellaneous accounts on Dec. 31, 1916, aggregated \$20,507,300.99, which agrees with the aggregate of the balances as shown by the Chamberlain's accounts and summaries accompanying this report. (See Exhibits "A," "B" and "C.")

The said balances were verified by the inspection of the certificates of the officers of the several depository banks of concurrent date. A schedule of the depositories, showing balances on December 31, 1916, at close of business, is appended under Exhibit "D."

An abstract of stock, bonds and notes issued and cancelled during the quarter ended December 31, 1916, is submitted under Exhibit "E."

I am submitting with the report tables "A" to "PP" (See Schedule No. 1), which contain the detailed and classified information contemplated in section 119 of the Charter. Respectfully submitted,

LEONARD M. WALLSTEIN, Commissioner of Accounts.

"A."

Summary—City Treasury.

Cash balance, Sept. 30, 1916	\$28,376,839.83
RECEIPTS.	
Special and Trust Accounts	56,892,996.46
Appropriation, General Fund and Tax Accounts, 1914	151.95
Appropriation, General Fund and Tax Accounts, 1915	337.89
Appropriation, General Fund and Tax Accounts, 1916	86,882,466.84
Total	\$123,576,659.22
PAYMENTS.	
Special and Trust Accounts	\$51,398,099.78
Appropriation, General Fund and Tax Accounts, 1899 and Prior	4.40
Appropriation, General Fund and Tax Accounts, 1910	2.25
Appropriation, General Fund and Tax Accounts, 1911	17.55
Appropriation, General Fund and Tax Accounts, 1912	1,967.70
Appropriation, General Fund and Tax Accounts, 1913	662.92
Appropriation, General Fund and Tax Accounts, 1914	6,655.66
Appropriation, General Fund and Tax Accounts, 1915	208,091.44
Appropriation, General Fund and Tax Accounts, 1916	110,267,581.48
Cash balance, Dec. 31, 1916	10,269,709.79
Total	\$172,152,792.97

"B."**Summary of the Sinking Fund Accounts.**

CASH BALANCES, SEPT. 30, 1916.

Sinking Fund Redemption	\$1,249,787 26
Sinking Fund Interest	1,054,057 48
Sinking Fund, New York	83,142 71
Sinking Fund, Brooklyn	258,590 59
Water Sinking Fund, New York	1,782,891 35
Water Sinking Fund, Brooklyn	71,617 09
Sinking Fund, Long Island City	9,491 03

RECEIPTS.

Sinking Fund Redemption	27,044,584 34
Sinking Fund Interest	6,307,492 81
Sinking Fund, New York	13,793,824 60
Sinking Fund, Brooklyn	584,300 25
Water Sinking Fund, New York	1,179,089 99
Water Sinking Fund, Brooklyn	1,034,705 79
Sinking Fund, Long Island City	377 47

Total \$54,453,952 76

PAYMENTS.

Sinking Fund Redemption	\$27,023,208 98
Sinking Fund Interest	5,583,962 58
Sinking Fund, New York	9,419,931 51
Sinking Fund, Brooklyn	25,000 04
Water Sinking Fund, New York	2,338,000 00
Water Sinking Fund, Brooklyn	463,710 35

CASH BALANCES, DEC. 31, 1916.

Sinking Fund Redemption	1,271,162 62
Sinking Fund Interest	1,777,587 71
Sinking Fund, New York	4,457,035 80
Sinking Fund, Brooklyn	817,890 80
Water Sinking Fund, New York	623,981 34
Water Sinking Fund, Brooklyn	642,612 53
Sinking Fund, Long Island City	9,868 50

Total \$54,453,952 76

"C."**Summary—Miscellaneous Accounts.**

CASH BALANCES SEPT. 30, 1916.

Registered Interest	\$51,059 22
Unclaimed Interest	19,411 00
Jury Fees	91,998 66
Witness Fees	4,224 80
Redemption of Bearer Bonds, Bills and Notes	858,000 00
Coupon Interest	512,148 32

RECEIPTS.

Registered Interest	13,882,531 55
Jury Fees	133,000 00
Witness Fees	4,250 00
Redemption of Bearer Bonds, Bills and Notes	23,981,006 21
Coupon Interest	4,824,969 25

Total \$44,362,599 01

PAYMENTS.

Registered Interest	\$13,886,329 28
Jury Fees	166,958 20
Witness Fees	4,555 44
Redemption of Bearer Bonds, Bills and Notes	24,687,006 21
Coupon Interest	4,980,297 98

CASH BALANCES, DEC. 31, 1916.

Registered Interest	47,261 49
Unclaimed Interest	19,411 00
Jury Fees	58,040 46
Witness Fees	3,919 36
Redemption of Bearer Bonds, Bills and Notes	152,000 00
Coupon Interest	356,819 59

Totals \$44,362,599 01

"D"**City Chamberlain's Office—Bank Ledger Balances, Quarter Ended Dec. 31, 1916.**

BOROUGH OF MANHATTAN.

National Banks—	
Atlantic (City Treasury)	\$100,000 00
Battery Park (City Treasury)	70,000 00
Butchers & Drovers (City Treasury)	40,000 00
National City:	
*City Treasury	\$5,209,207 82
Sinking Fund Redemption	1,040,367 97
Sinking Fund Interest	1,656,501 20
Sinking Fund, New York	4,457,035 80
Sinking Fund, Brooklyn	732,123 35
Water Sinking Fund, New York	623,981 34
Water Sinking Fund, Brooklyn	642,612 53
Long Island City Fire Bonds	9,868 50
Registered Interest	47,261 49
Unclaimed Interest	19,411 00
Jury Fees	58,040 46
Witness Fees	3,919 36
Redemption of Bearer Bonds, Bills and Notes	152,000 00
Coupon Interest	356,819 59

*Less overdraft \$9,799,942 59
\$5,209,207 82

East River (City Treasury)	4,590,734 77
Gotham (City Treasury)	30,000 00
Importers & Traders (City Treasury)	40,000 00
New York County (City Treasury)	910,000 00
Corn Exchange (City Treasury)	90,000 00
German-American (City Treasury)	1,000,000 00
Mutual (City Treasury)	150,000 00
New Netherland (City Treasury)	40,000 00
United States (City Treasury)	40,000 00
Washington Heights (City Treasury)	25,000 00
Columbia (State Bank) (City Treasury)	50,000 00
Trust Companies—	
Broadway (City Treasury)	100,000 00
Central (City Treasury)	250,000 00
Commercial (City Treasury)	2,150,000 00
Farmers Loan (City Treasury)	70,000 00
Fidelity (City Treasury)	550,000 00
Lawyers' Title Guarantee (City Treasury)	220,000 00
Lincoln (City Treasury)	950,000 00
Metropolitan:	150,000 00
City Treasury	\$640,000 00
Sinking Fund Redemption	100,000 00
New York (City Treasury)	740,000 00
New York Life Insurance (City Treasury)	1,440,000 00
Transatlantic (City Treasury)	520,000 00
Union (City Treasury)	120,000 00
	850,000 00

BOROUGH OF BROOKLYN.

National Banks—	
First (City Treasury)	100,000 00
Greenpoint (City Treasury)	140,000 00
Peoples (City Treasury)	10,000 00
Ridgewood (City Treasury)	20,000 00
State Banks—	
Coney Island (City Treasury)	10,000 00
Flatbush (City Treasury)	20,000 00
Mechanics (City Treasury)	250,000 00
North Side (City Treasury)	20,000 00
Trust Companies—	
Brooklyn (City Treasury)	330,000 00
Hamilton (City Treasury)	460,000 00
Franklin (City Treasury)	230,000 00
Kings County:	
City Treasury	\$1,220,699 56
Sinking Fund, Brooklyn	74,817 13
Manufacturers (City Treasury)	1,295,516 69
Peoples:	140,000 00
City Treasury	\$861,085 15
Sinking Fund Redemption	111,717 93
Sinking Fund, Brooklyn	10,950 32

BOROUGH OF THE BRONX.

National Banks—	
Bronx (City Treasury)	160,000 00
State Banks—	
Bronx Borough (City Treasury)	25,000 00
Corn Exchange:	
City Treasury	\$74,289 04
Sinking Fund Redemption	5,045 79
Sinking Fund Interest	97,078 77
Cosmopolitan (City Treasury)	176,413 60
Twenty-third Ward (City Treasury)	25,000 00
Westchester Avenue (City Treasury)	30,000 00
	10,000 00

BOROUGH OF QUEENS.

State Banks—	
Corn Exchange—	
City Treasury	\$179,541 00
Sinking Fund Redemption	4,938 66
Hillside (City Treasury)	184,479 66
Trust Companies—	
Queens County (City Treasury)	5,000 00
	70,000 00

BOROUGH OF RICHMOND.

State Banks—	
Corn Exchange—	
City Treasury	\$77,168 61
Sinking Fund Redemption	5,422 49
Northern Bank—	
City Treasury	82,591 10
Sinking Fund Redemption	\$26,134 25
Sinking Fund Interest	3,669 78
	24,007 74
Carnegie Trust Co. (City Treasury)	53,811 77
	390,000 00

Total \$20,507,300 99

SUMMARY.

City Treasury	\$10,269,709 79
Sinking Fund Redemption	1,271,162 62
Sinking Fund Interest	1,777,587 71
Sinking Fund, New York	4,457,035 80
Sinking Fund, Brooklyn	817,890 80
Sinking Fund, Long Island City	9,868 50
Water Sinking Fund, New York	623,981 34
Water Sinking Fund, Brooklyn	642,612 53
Registered Interest	47,261 49
Unclaimed Interest	19,411 00
Jury Fees	58,040 46
Witness Fees	3,919 36
Redemption of Bearer Bonds, Bills and Notes	152,000 00
Coupon Interest	356,819 59
Total	\$20,507,300 99

"E"**Abstract of Stock, Bonds, Bills and Notes Issued, and Stock, Bonds, Bills and Notes Cancelled During Quarter Ended Dec. 31, 1916.**

Title of Stock, Bonds, Bills and Notes.	Issued.	Cancelled.
Issued Under Section 169, Greater New York Charter, and Other Acts of the Legislature.		
Corporate stock of the City of New York, for various municipal purposes, such as acquisition of sites, construction, equipment and improvement of public buildings, parks, viaducts, driveways, bridges, armories, courts, baths, hospitals, schools, public comfort stations, docks and ferries, and new stock or plants, etc., in the various departments		\$50,000 00
Notes of the City of New York issued in anticipation of the sale of corporate stock for various municipal purposes	\$7,050,000 00	501,500 00
To provide for the supply of water	4,575,000 00	3,004,000 00
For the construction of Rapid Transit Railroads	28,603,500 00	18,000,000 00
For dock purposes	2,100,000 00	1,250,000 00
Issued Under Section 187, Greater New York Charter.		
Revenue Bonds to meet current expenses on account of appropriations included in the annual budget, issued in anticipation of the collection of taxes		30,805,500 00
Revenue Bills, same purposes as Revenue Bonds	7,000,000 00	21,302,865 91
Issued Under Section 188, Greater New York Charter.		
Special Revenue Bonds, to meet current expenses on various accounts, not included in the annual budget, redeemable out of the tax levy of the following year	3,149,948 23	539,400 00
Issued Under Section 181, Greater New York Charter.		
Assessment Bonds, to meet cost of improvement of public works, which is to be finally paid for, in whole or in part, by assessment on the property benefited	1,645,000 00	2,571,990 00
Issued Under Chapter 103, Laws 1903, Greater New York Charter.		
General Fund Bonds	18,500,000 00	
Cancellations Only.		
Consolidated Stock		13,515,714 32
City of Brooklyn, for the improvement of Wallabout Market Lands Bonds		15,000 00
City of Brooklyn public park loan bonds		1,000 00
County of Queens road bonds		217,119 15
County of Queens Funding Bonds, Series B		7,895 24
School District No. 2, Town of Flushing, Bonds		1,000 00
School District No. 5, Town of Flushing, Bonds		2,000 00

Title of Stock, Bonds, Bills and Notes.	Issued.	Cancelled.
School District No. 9, Town of Northfield Bonds.....		350 00
Town of Middletown Refunding Bonds.....		1,000 00
Town of Southfield Refunding Bonds.....		500 00
Union Free School District No. 6, Town of Jamaica Bonds.....		250 00
Union Free School District No. 9, Town of Newtown Bonds.....		1,000 00
Union Free School District No. 10, Town of Newtown Bonds.....		2,750 00
Union Free School District No. 5, Town of Northfield Bonds.....		1,000 00
Village of College Point, Improvement Bonds.....		7,600 00
Village of Flushing, Funded Bonds of 1894.....		1,000 00
Village of Tottenville, Sewer Bonds.....		800 00
Village of Tottenville, Road Bonds.....		500 00
Village of Wakefield, Highway Improvement Bonds.....		2,000 00
Village of Whitestone, Improvement Bonds.....		4,000 00
Totals.....	\$72,623,448 23	\$91,807,834 62

Schedule No. 1.

Tables which contain the detailed and classified information contemplated in section 119 of the charter are submitted with this report:

"A"—Receipts and Payments—Special and Trust Accounts.
 "B"—Receipts and Payments—Appropriations, General Fund and Taxes, 1899.
 "C"—Receipts and Payments—Appropriations, General Fund and Taxes, 1910.
 "D"—Receipts and Payments—Appropriations, General Fund and Taxes, 1911.
 "E"—Receipts and Payments—Appropriations, General Fund and Taxes, 1912.
 "F"—Receipts and Payments—Appropriations, General Fund and Taxes, 1913.
 "G"—Receipts and Payments—Appropriations, General Fund and Taxes, 1914.
 "H"—Receipts and Payments—Appropriations, General Fund and Taxes, 1915.
 "I"—Receipts and Payments—Appropriations, General Fund and Taxes, 1916.
 "J"—Receipts and Payments—Sinking Fund Redemption Account.
 "K"—Receipts and Payments—Sinking Fund, Interest Account.
 "L"—Receipts and Payments—Sinking Fund, City of New York.
 "M"—Receipts and Payments—Sinking Fund, City of Brooklyn.
 "N"—Receipts and Payments—Water Sinking Fund, City of New York.
 "O"—Receipts and Payments—Water Sinking Fund, City of Brooklyn.
 "P"—Receipts and Payments—Sinking Funds, Long Island City.
 "Q"—Receipts and Payments—Miscellaneous Accounts.
 "R"—Unpaid Registered Interest Checks, per records of the Stock and Bond Division of the Finance Department.
 "S"—Depositories of the City's moneys.
 "T"—Stock, Bonds, Bills and Notes issued and Stock, Bonds, Bills and Notes cancelled.

"U"—Sundry Accounts upon the City Chamberlain's ledger on account of Appropriations of 1897, showing balances brought forward from the preceding quarter, receipts and payments during the quarter, transfer entries, with the authority for the same, and balances carried forward.

"V"—Sundry Accounts upon the City Chamberlain's ledger on account of Appropriations of 1898, showing balances brought forward from the preceding quarter, receipts and payments during the quarter, transfer entries, with the authority for the same, and balances carried forward.

"W"—Sundry Accounts upon the City Chamberlain's ledger on account of Appropriations of 1899, showing balances brought forward from the preceding quarter, receipts and payments during the quarter, transfer entries, with the authority for the same, and balances carried forward.

"X"—Sundry Accounts upon the City Chamberlain's ledger, on account of Appropriations of 1900, showing balances brought forward from the preceding quarter, receipts and payments during the quarter, transfer entries with the authority for the same and balances carried forward.

"Y"—Sundry Accounts upon the City Chamberlain's ledger, on account of Appropriations of 1901, showing balances brought forward from the preceding quarter, receipts and payments during the quarter, transfer entries with the authority for the same, and balances carried forward.

"Z"—Sundry Accounts upon the City Chamberlain's ledger, on account of Appropriations of 1902, showing balances brought forward from the preceding quarter, receipts and payments during the quarter, transfer entries with the authority for the same, and balances carried forward.

"AA"—Sundry Accounts upon the City Chamberlain's ledger, on account of Appropriations of 1903, showing balances brought forward from the preceding quarter, receipts and payments during the quarter, transfer entries with the authority for the same, and balances carried forward.

"BB"—Sundry Accounts upon the City Chamberlain's ledger, on account of appropriation of 1904, showing balances brought forward from the preceding quarter, receipts and payments during the quarter, transfer entries with the authority for the same, and balances carried forward.

"CC"—Sundry Accounts upon the City Chamberlain's ledger, on account of Appropriations of 1905, showing balances brought forward from the preceding quarter, receipts and payments during the quarter, transfer entries with the authority for the same, and balances carried forward.

"DD"—Sundry Accounts upon the City Chamberlain's ledger, on account of Appropriations of 1906, showing balances brought forward from the preceding quarter, receipts and payments during the quarter, transfer entries with the authority for the same, and balances carried forward.

"EE"—Sundry Accounts upon the City Chamberlain's ledger, on account of Appropriations of 1907, showing balances brought forward from the preceding quarter, receipts and payments during the quarter, transfer entries with the authority for the same, and balances carried forward.

"FF"—Sundry Accounts upon the City Chamberlain's ledger, on account of Appropriations of 1908, showing balances brought forward from the preceding quarter, receipts and payments during the quarter, transfer entries with the authority for the same, and balances carried forward.

"GG"—Sundry Accounts upon the City Chamberlain's ledger, on account of Appropriations of 1909, showing balances brought forward from the preceding quarter, receipts and payments during the quarter, transfer entries with the authority for the same, and balances carried forward.

"HH"—Sundry Accounts upon the City Chamberlain's ledger, on account of Appropriations of 1910, showing balances brought forward from the preceding quarter, receipts and payments during the quarter, transfer entries with the authority for the same, and balances carried forward.

"II"—Sundry Accounts upon the City Chamberlain's ledger, on account of Appropriations of 1911, showing balances brought forward from the preceding quarter, receipts and payments during the quarter, transfer entries with the authority for the same, and balances carried forward.

"JJ"—Sundry Accounts upon the City Chamberlain's ledger on account of Appropriations of 1912, showing balances brought forward from the preceding quarter, receipts and payments during the quarter, transfer entries, with authority for the same, and balances carried forward.

"KK"—Sundry Accounts upon the City Chamberlain's ledger on account of Appropriations of 1913, showing balances brought forward from the preceding quarter, receipts and payments during the quarter, transfer entries, with authority for the same, and balances carried forward.

"LL"—Sundry Accounts upon the City Chamberlain's ledger on account of Appropriations of 1914, showing balances brought forward from the preceding quarter, receipts and payments during the quarter, transfer entries, with authority for the same, and balances carried forward.

"MM"—Sundry Accounts upon the City Chamberlain's ledger on account of Appropriations of 1915, showing balances brought forward from the preceding quarter, receipts and payments during the quarter, transfer entries, with authority for the same, and balances carried forward.

"NN"—Sundry Accounts upon the City Chamberlain's ledger on account of Appropriations of 1916, showing balances brought forward from the preceding quarter, receipts and payments during the quarter, transfer entries, with authority for the same, and balances carried forward.

"OO"—Special and Trust Accounts on the books of the City Chamberlain, showing balances from last quarter, receipts and payments during the quarter and balances carried forward.

"PP"—Trial Balances of the Chamberlain's ledgers, December 31, 1916.

PUBLIC ADMINISTRATOR, NEW YORK COUNTY.

REPORT FOR THE QUARTER ENDED MARCH 31, 1917.

Estates reported to and investigated by the Bureau, 194; estates upon which letters of administration were granted to the Public Administrator upon the application of creditors or next of kin, 38; estates upon which letters were granted upon the application of the Public Administrator, 78; total number of estates upon which letters of administration have been granted, 125.

Seven hundred and seventy estates are at present under administration. The accounts of proceedings of the Public Administrator have been judicially settled and allowed by the Surrogate in thirty-four estates, and the estates distributed pursuant to the decree of the Surrogate.

Six hundred and ninety-eight estates were received from the New York Hospital, Bellevue and Allied Hospitals and the Commissioner of Public Charities.

Three hundred and thirty-four estates heretofore received from the Coroner's Office of the Borough of Manhattan, from Bellevue and Allied Hospitals, from the Commissioner of Charities, have been paid directly into the City Treasury.

All reports and returns to the Comptroller, Board of Aldermen, and to the Supervisor of the City Record have been rendered.

Balance on hand January 1, 1917..... \$734,455 52
 Cash received during the last three months..... 149,890 64

Cash disbursed during the last three months..... \$884,346 16
 227,317 57

Balance on hand March 31, 1917..... \$657,028 59

Deposited as follows: National Park Bank, \$123,281.41; United States Trust Co., \$90,766.81; Bankers Trust Company, \$56,770.05; Empire Trust Company, \$349,724.62; Astor Trust Company, \$531.81; Chatham & Phenix National Bank, \$35,953.99.

Total amount paid into the City Treasury during the last three months for commissions, \$8,913.31.

Total amount paid into the City Treasury during the last three months to account of Intestate Estates, \$4,384.84.

Total amount paid into the City Treasury for costs, \$425.

WILLIAM M. HOES, Public Administrator.

EXAMINING BOARD OF PLUMBERS.

REPORT FOR THE QUARTER ENDED MARCH 31, 1917.

Applications filed, 86; given practical test, 126; failed in practical test, 36; given written examination, 207, of which 62 passed, 69 failed and the results of 76 are pending.

Master plumber certificates issued, 85; certificates of record issued, 13; certificates reissued, 5; certificates cancelled, 7; metal signs issued, 409.

Receipts—Deposited with City Chamberlain—Metal sign fees, \$2,045; certificate fees, \$425; examination fees, \$514; certificate of record fees, \$26; total, \$3,010.

Expenditures—Vouchers transmitted to Comptroller for payment: Personal service, \$913.22; other than personal service, \$882.01; total, \$1,795.23.

JAMES M. MORROW, Chairman.

DEPARTMENT OF FINANCE.

Abstract of Transactions for Week Ended April 7, 1917.

Deposited in the City Treasury.	
To the Credit of the City Treasury.....	\$1,316,744 54
To the Credit of the Sinking Funds.....	420,019 50
Total.....	\$1,736,764 04

Warrants Registered for Payment.	
Appropriation Accounts, "A" Warrants.....	\$2,117,865 96
Special Revenue Bond Fund Accounts, "B" Warrants.....	72,079 25
Corporate Stock Fund Accounts, "C" Warrants.....	1,300,239 40
Special and Trust Fund Accounts, "D" Warrants.....	193,139 08
Total.....	\$3,683,323 69

Stock and Bonds, Etc., Redeemed.	
Bonds of former Corporations now included in The City of New York.....	\$645,649 28
Corporate Stock.....	1,000,000 00
Corporate Stock Notes.....	3,750,000 00
Revenue Bonds.....	500 00
Revenue Bills.....	250,000 00
Total.....	\$5,646,149 28

Suits, Court Orders, Etc., Filed.
 Howe, Wm. W.; petition, re release. Fielding, Warren C.; Affidavit and orders. Enterprise Brewery Co.; re acquiring title to Fiske ave. Gallagher, Jno. T.; order to show cause, summons and complaint. Link, Julius; release, re parcel No. 56, 4th st. Pratt Improvement Co.; affidavit, parcel No. 28, 4th st. Atkinson, Wm. F.; order taxing costs. Gernsheimer, Morris, et al.; oral examination. Cohet, Jacob; petition. Col. of Assesst. & Arrears; re tax lien No. 1,000.

N. Y., N. H. & Hartford R. R. Co.; check \$138. Dickens, Wm. H., and ano.; re cancel. of liens. Lang, Thos.; Queens tax sale lien 12,583. Guarantee & Trust Co.; Queens tax sale lien 12,277. Post & McCord, Inc.; re bonds. Theriault, Edw.; notice in bankruptcy. Rodgers, Jno. C.; re bonds, \$1,500. Skelly, Michael, and ano.; re approval of bonds. Toth, Geo., and ano.; release parcel No. 233-233A, Haviland ave. Meyer, Henry W.; order directing payment of award, matter of Central ave.

Oetzman, Katie, and another; order directing payment of award, East 213th st. Swed, Evan. Luth. Zion Church; order. Ditmars ave., etc.; order conf. report. Lawrence, Robert D.; order taxing costs. Faber, Leander B., et al.; order taxing costs. Carr, Thos. J.; check \$38.38 personal taxes, year 1917. Maple st., etc.; notice of motion. Sykora, Jos.; release, Parcel No. 42, 43, 44, Newtown Road. Stivers, Geo. L.; consent, parcel No. 1, 1 East street. B. H. Mortgage Co.; release Parcel No. 363, 364, Lawrence ave.

Schwenker, Charlotte; re acquiring title Haviland ave., Parcel No. 328, Haviland ave.; Cavanagh, Ellen; order from Supreme Court. Markman, Chas. H.; certified copy of order. A. Hupfels & Sons; order directing payment of award, matter of opening Waterbury ave. Harden Contg. Co.; certified copy of judgment. Inwood Park; re exchange of property. Nelson, Jas. A., Trustee; summons and complaint. Kemmerich, Franz; judgment and notice of entry. Brady, Paul T.; check No. —, \$7.55. Charwin, Alfred E.; re settlement of judgment personal taxes.

Schmidt, Daniel, Jr.; re settlement judgment personal taxes. Guzik, Zazel; re settlement personal taxes. Assessments and Arrears; re tax lien No. 1764. Assessments and Arrears; re tax lien No. 1106. Olive, Geo. Sidney, et al.; assignments and copy of will. Hance, Hiram C., and another; notice of claim, parcel No. 5B, Lawrence ave. Kaiser, Jno., and another; two certificates, parcel No. 282, Haviland ave. Lohink, Kasimia; two releases, parcel Nos 152, Blackrock ave. Sowers, Paul J.; order directing payment. McDonough, Wm. J., and another; order three re advice.

Wodzicki, Casimer; two orders. Major, J. S. J.; contract. Briarcliff Realty Co.; re market ability title. Supreme Court; re furnishing calendars. Riverside Contg. Co.; satisfaction of judgment. Lumley, Rose S.; order directing payment of award, parcel No. 441, matter Lawrence ave. Bierach, Wm. J.; transcript of judgment. West 151st st., etc.; order conf. report, etc. Deenwald St. Ry. Co.; Bronx Tax Sale Lien 4359.

Northern Union Gas Co.; summons. Schmuck, Ella O.; affidavit and notice of motion. Maylew & Co.; Queens Tax Sale Lien 14153. Collector of Assessments and

Arrears; Bronx Tax Sale Lien 2608. Rosen, Sam.; order discharging lien. Soraci Contg. Co.; re contract No. 43113. Plunkett, Jno. J., and another; re approval of bonds. Central Bldg. & Improv. Inv. Co.; order and notice of entry. Tenth & Twenty-third St. Ferry Co.; order settling final order. Tenth Ave. & Twenty-third St. Co.; stipulation and order.

Woods, Lewis H.; notice of app. under Rule 9. Woods, Lewis H.; notice of app. under Rule 9. Barron, Chester G., et al.; oral examination. Casey, Mary H., et al.; vouchers, Workmen's Comp. Vorndran's Sons, Christian; certificate Parcel No. 70, Haviland ave. Mulligan, Francis X.; release parcel No. 39, Rosedale ave. Riegger, Constantin; two certificates parcel Nos. 9-10, unnamed st. McMahon, J. Grattan; order assigning counsel. McDonald, Jno. W.; order directing payment of award, parcel No. 186. Hahlo, Louis H., et al.; official designation.

Claims Filed.

Seiser, Lewis A.; restoring pavement, Bklyn. Dunekak, Fred J.; restoring pavement, Bklyn. Froerer, Balthasa E.; restoring pavement, Bklyn. Greenberg, Jos.; restoring pavement, Bklyn. Haviland, Harry T.; restoring pavement, Bklyn. Quinn, Thos.; restoring pavement, Bklyn. Richmond, Harry; restoring pavement, Bklyn. Rosenthal, Jos.; restoring pavement, Bklyn. Dondero, Louisa; P. L., stepped in hole in sidewalk at 257-259 Williams st., Oct. 10, 1916. Dondero, Jno.; loss services of wife. Arner, Kate G.; fell into hole at 101st st. and Columbus ave., Mar. 14, 1917.

Rosenthal, Bertha; fell, due to unsafe condition of sidewalk at 250 Eldridge st., Mar. 13, 1917. Rosenthal, Joseph; loss of services of wife; fell, due to sidewalk being in unsafe condition. Dowie, Susan V.; fell at 53d st. and 7th ave., due to sidewalk being in unsafe condition, Feb. 1, 1917. Kroopf, Jacob; D. S. C., cart driver, broke scuttle ring at 745 Riverside Drive, Mar. 1, 1917. Sabain, W. G.; burial of a veteran, Geo. H. Green. Koppenhofer, Jacob & ano.; damage to property, due to closing of Burroughs ave. Richtenstein, A.; amt. due re damage to property. Rumery, Ralph O.; amt. due for services rendered. Eng. Dickert, Henry; damage to property, closing of Reeds Mills Lane, Borough of Bronx.

N. Y. State Training School; amt. due for expenses incurred re sending Miss Schiller to County Court. Scindler, Ignatz; amt. due for labor and material furnished and const. Willard Parker Hosp. American Type Founders Co.; amt. due for type delivered, year 1914. Galvin, Jno. A.; burial of a veteran, widow, Mrs. Bryan. Shaprio, Ray; fell front of 1778 Madison ave., due to depression in roadway, Mar. 16, 1917. Baer, Rose; fell over pipe forming curb, Mar. 7, 1917. Palestrant, Bessie; fell in front of 1590 Washington ave., due to hole in pavement.

Damage to property re constructing elevated railroad: Aievoli, Ida; Ciacio, Guiseppi; Ciacio, Lucrezia; Perez, Angel; Rubertone, Lorenzo; Ropp, Anne. Klein, Chas.; damage to property, due to overflow of water main; Beneville, Louis F.; damage to auto hit by D. S. C. cart 1302 at 119 Pitt st., Mar. 16, 1917. Klein, Fannie, Mrs.; damage to property, D. S. C. wagon drove on sidewalk, damaging stoop, Mar. 7, 1917. Hendrickson, C. L.; repairs to sewer in Bay 35th st., Benson ave. Toomey, Anne Catherine; wheel of baby carriage caught in hole in roadway at 23d st., Mar. 29. Alter, Dora G.; damage to property, D. S. C. cart backed up and broke plate glass window, Mar. 17, 1917. Beaver Eng. & Contg. Co.; re contract const. of Silver Lake Reserve.

Approval of Sureties.

The Comptroller approved of the adequacy and sufficiency of the sureties on the following proposals, viz.:

President, Borough of Bronx—Paving, etc., Findlay ave.; Davney Asp. Co., Inc.; The U. S. Fidelity & Guaranty Co., Fidelity & Deposit Co. of Maryland, sureties.

President, Borough of Brooklyn—Repaving, etc.: Rush st.; John J. Towers; Royal Indemnity Co., surety. Neptune ave.; Brooklyn Alcatraz Asp. Co.; National Surety Co., Globe Indemnity Co., sureties. Calyer st.; Uvalde Asp. Paving Co.; American Surety Co. of N. Y., National Surety Co., sureties. Taylor st.; John J. Towers; Royal Indemnity Co., surety. 9th st.; M. J. O'Hara; The Aetna Accident & Liability Co., surety. Rush st.; Uvalde Asp. Pav. Co.; American Surety Co. of N. Y., National Surety Co., sureties. Engert ave.; Uvalde Asp. Pav. Co.; American Surety Co. of N. Y., National Surety Co., sureties. Humboldt st.; Uvalde Asp. Pav. Co.; American Surety Co. of N. Y., National Surety Co., sureties. Paving E. 22nd st.; Uvalde Asp. Pav. Co.; American Surety Co. of N. Y., National Surety Co., sureties. Broken trap rock; Frank J. Gallagher; The Aetna Accident & Liability Co., surety. Regulating, etc.: Dumont ave.; Uvalde Asp. Pav. Co.; American Surety Co. of N. Y., National Surety Co., sureties. Myrtle ave.; M. J. O'Hara; The Aetna Accident & Liability Co., surety.

Central Purchase Commission—Supplies: Rutherford Rubber Co.; International Fidelity Ins. Co., surety. Conron Bros. Co.; International Fidelity Ins. Co., surety. N. Strauss, Inc.; National Surety Co., surety. A. Silz; The Aetna Accident & Liability Co., surety. Auto equipment; Front Drive Motor Co.; Globe Indemnity Co., surety.

Department of Correction—Supplies: P. J. Constant; corporate stock, surety. M. Frank; U. S. Guaranty Co., surety. Knickerbocker Ice Co.; National Surety Co., surety.

Docks and Ferries—Condenser tubes; Wm. Messer Co.; American Surety Co. of N. Y., surety.

Department of Education—General supplies: The Walderaft Co.; certified check, surety. L. E. Knott Apparatus Co.; The U. S. Fidelity & Guaranty Co., surety. Domestic Mills Paper Co.; National Surety Co., surety. Furniture, P. S. 45, Bronx; Bloomingdale Bros.; U. S. Guaranty Co., surety. J. Friedman; The Aetna Accident & Liability Co., surety. E. L. Grover Co.; Fidelity & Deposit Co. of Maryland, surety. Fire protection work: P. S. 50 and 68, Manhattan; J. Langner; National Surety Co., surety; P. S. 46, Manhattan; A. Lerman; National Surety Co., surety. Textbooks: Houghton-Mifflin Co.; The American Surety Co. of N. Y., surety. Longmans, Green & Co.; The U. S. Fidelity & Guaranty Co., surety. Guin & Co.; The Aetna Accident & Liability Co., surety. Scott, Foresman & Co.; The U. S. Fidelity & Guaranty Co., surety. C. E. Merrill Co.; U. S. Guaranty Co., surety. D. C. Heath & Co.; The Aetna Accident & Liability Co., surety. C. Scribner's Sons; The Aetna Accident & Liability Co., surety. D. Appleton & Co.; The U. S. Fidelity & Guaranty Co., surety.

Fire Department—Installing fire alarm posts; Hickey Contracting Co.; The Aetna Accident & Liability Co., surety.

Health Department—Constructing ditches in marsh lands; Peace Bros.; Massachusetts Bonding & Insurance Co., surety. Lighting fixtures; E. Schroeder Lamp Works; American Surety Co. of N. Y., surety. Constructing ditches in marsh lands; T. F. Tuohy & Co.; Globe Indemnity Co., surety.

President, Borough of Manhattan—Alterations, etc., sewer, 12th st.; U. S. Drainage and Irrigation Co.; National Surety Co., surety. Railing on roof, Children's Court, 137-143 E. 22nd st.; Leon Gottlieb; National Surety Co., surety. Paving: 209th st., 9th to 10th ave.; Uvalde Asp. Pav. Co.; National Surety Co., American Surety Co. of N. Y., sureties. 209th st., Harlem River to 9th ave.; Cramer & Leedke; National Surety Co., surety. Repaving, etc.: 19th st.; W. J. Fitzgerald; National Surety Co., surety. 22nd st.; W. J. Fitzgerald; National Surety Co., surety. Clark st.; The Sicilian Asp. Pav. Co.; National Surety Co., Globe Indemnity Co., sureties. 15th st.; W. J. Fitzgerald; National Surety Co., surety. 6th ave.; Franklin Cont. Co.; The U. S. Fidelity & Guaranty Co., Globe Indemnity Co., sureties. 49th st.; The Sicilian Asp. Pav. Co.; National Surety Co., Globe Indemnity Co., sureties. Clark st.; W. J. Fitzgerald; National Surety Co., surety. 125th st.; Uvalde Asphalt Pav. Co.; National Surety Co., American Surety Co. of N. Y., sureties.

Department of Parks—Plumbing, etc., comfort station, Pelham Bay Park, Bronx; D. L. Delaney, Inc.; National Surety Co., surety. Hire of automobile trucks; F. Schneider; National Surety Co., surety.

President, Borough of Queens—Curbing, etc., Custer (15th) st.; Edward W. Fitzpatrick; The U. S. Fidelity & Guaranty Co., surety.

President, Borough of Richmond—Special broken stone; Jno. E. Donovan; Globe Indemnity Co., surety. Regulating, etc., Kissel ave.; Joseph Johnson's Sons; Globe Indemnity Co., surety. Broken stone; Joseph Johnson's Sons; Globe Indemnity Co., surety. Joseph Johnson's Sons; Globe Indemnity Co., surety. Grits; Joseph Johnson's Sons; Globe Indemnity Co., surety. Joseph Johnson's Sons; Globe Indemnity Co., surety. Jno. E. Donovan; Globe Indemnity Co., surety.

Department of Street Cleaning—Ash and garbage compartments, etc.; Eagle Iron Works; Fidelity & Deposit Co. of Maryland, surety. Harness; F. R. Horn; National Surety Co., surety.

Department of Water Supply, Gas and Electricity—For laying water mains in 5th ave.; Knight & DeMico; National Surety Co., surety.

Opening of Proposals.

The Comptroller by representative attended the opening of proposals at the following Departments, viz.:

Bellevue and Allied Hospitals—Installation of electric fixtures in Gouverneur Hospital.

President, Borough of Brooklyn—Regulating various streets, etc., trap.

Department of Correction—Cement.

Department of Docks and Ferries—Muntz metal plates.

Department of Education—Supplies to the Murray Hill Vocational School.

Fire Department—For furnishing and delivering 300 dozen No. 9 corn brooms; one rope life net.

Health Department—Ditching, etc., salt marsh land around College Point Section. Queens; alterations and repairs and kitchen fixtures at Willard Parker Hospital.

Departments of Health, Correction, Charities, Parks—Oils, greases and lubricants.

President, Borough of Manhattan—Alterations to sewer in 53d st., etc.; regulating for alterations to receiving basins in various streets.

Department of Parks—Improvement of Eastern Parkway Extension.

Departments of Plant and Structures, Street Cleaning—Lumber.

Department of Public Charities—Fire signal system in various buildings.

President, Borough of Richmond—Paving New York ave., etc.; road oil, etc.

President, Borough of Queens—Sewers and sewer basins in various streets.

Department of Street Cleaning—Leather; sale of stable waste.

SHEPARD A. MORGAN, Deputy Comptroller.

METEOROLOGICAL OBSERVATORY OF THE DEPARTMENT OF PARKS.

Abstracts of Registers from Self-Recording Instruments for the Week Ending April 14, 1917.

Central Park, The City of New York—Latitude, 40° 45' 58" N. Longitude, 73° 57' 58" W
Height of Instruments Above the Ground, 53 Feet; Above the Sea, 97 Feet.
Under Supervision of U. S. Weather Bureau, James H. Scarr,
Meteorologist, Acting Director.

Barometer.

Date.	7 a. m.	2 p. m.	9 p. m.	Mean for the Day.	Maximum.	Minimum.
April.	Reduced to Freezing.	Reduced to Freezing.	Reduced to Freezing.	Reduced to Freezing.	Time.	Reduced to Freezing.
Sunday, 8	35.29.90	44.29.84	41.29.76	29.83	38.29.92	9.30 a. m. 34.29.72
Monday, 9	28.29.60	39.29.52	31.29.66	29.59	34.29.72	0 a. m. 38.29.50
Tuesday, 10	29.29.73	44.29.67	38.29.72	29.71	29.29.73	7 a. m. 46.29.67
Wednesday, 11	36.29.78	58.29.74	55.29.73	29.75	39.29.81	8 a. m. 62.29.71
Thursday, 12	41.29.68	49.29.58	42.29.62	29.63	54.29.73	0 a. m. 46.29.56
Friday, 13	39.29.58	45.29.53	38.29.62	29.58	35.29.64	12 p. m. 47.29.51
Saturday, 14	36.29.68	51.29.65	44.29.70	29.68	37.29.73	12 p. m. 54.29.63

Mean for the week..... 29.68 inches
Maximum for the week at 9.30 a. m., April 8..... 29.92 inches
Minimum for the week at 12 noon, April 9..... 29.50 inches
Range for the week..... 0.42 inch

Thermometers.

Date.	7 a. m.	2 p. m.	9 p. m.	Mean.	Maximum.	Minimum.
April.	Dry Bulb.	Wet Bulb.	Dry Bulb.	Wet Bulb.	Time.	Time.
Sunday, 8	35.30.44	34.41.32	40.32.45	2.15 p. m. 34	2.15 p. m. 34	6.10 a. m. 29
Monday, 9	28.37.39	31.31.26	33.28.40	12.50 p. m. 31	12.50 p. m. 28	7.40 a. m. 25
Tuesday, 10	29.24.44	33.38.29	37.29.46	3 p. m. 34	3 p. m. 29	4 a. m. 24
Wednesday, 11	36.28.58	42.55.40	50.37.62	4.30 p. m. 44	4.30 p. m. 34	5.20 a. m. 27
Thursday, 12	41.37.49	42.42.40	44.40.54	0 a. m. 44	4 p. m. 40	8 a. m. 36
Friday, 13	39.38.45	38.38.32	41.36.48	4.25 p. m. 41	12 noon 35	12 p. m. 31
Saturday, 14	36.31.51	41.44.36	44.36.54	4 p. m. 42	4 p. m. 34	6 a. m. 30

Mean for the week..... 41.3 degrees
Maximum for the week at 4.30 p. m., April 11..... 62 degrees at 4.30 p. m., April 11..... 44 degrees
Minimum for the week at 7.40 a. m., April 9..... 28 degrees at 4 a. m., April 10..... 24 degrees
Range for the week..... 34 degrees..... 20 degrees

Wind.

		Velocity in Miles.											
Date. April.		Direction.			Velocity in Miles.			Dis. tance for the Day.	Force in Pounds per Square Foot.				
		7 a.m.	2 p.m.	9 p.m.	9 p.m. 7 a.m.	to to	2 p.m. 9 p.m.		7 a.m.	2 p.m.	9 p.m.	Max.	Time.
Sunday,	8	W	NW	NW	118	74	55	220	1.0	1.0	1.1	2.8	0 a. m.
Monday,	9	N	NW	NW	103	98	124	352	2.4	4.4	4.6	5.2	3.45 p. m.
Tuesday,	10	W	W	W	150	138	139	422	3.1	8.1	4.4	9.1	12.35 p. m.
Wednesday,	11	W	W	N	104	105	67	241	1.1	3.0	0.1	3.2	2.15 p. m.
Thursday,	12	E	E	E	50	39	36	128	0.8	0.5	0.5	1.6	2.23 a. m.
Friday,	13	NW	W	NW	34	27	63	138	0.1	0.9	1.3	2.6	9.25 a. m.
Saturday,	14	NW	W	NW	73	55	39	170	0.8	0.8	1.3	1.7	7.50 a. m.

Distance traveled during the week..... 1,671 miles
Maximum force during the week..... 9.1 lbs.

Hygrometer.

Date.	Force of Vapor.	Relative Humidity.	Clear.	0	Overcast.
April.	7 a. m. 2 p. m. 9 p. m. Mean.	7 a. m. 2 p. m. 9 p. m. Mean.	7 a. m.	2 p. m.	9 p. m.
Sunday, 8	.108 .085 .081 .091	54 27 33	38 4 A. St.	10 A. St.	10 St.
Monday, 9	.130 .085 .081 .099	88 34 46	56 10 St.	Few St. Cu.	2 St. Cu.
Tuesday, 10	.070 .066 .057 .064	47 21 28	32 1 St. Cu.	Few A. St.	0
Wednesday, 11	.063 .089 .081 .078	29 17 18	21 3 St. Cu.	0	9 A. St.
Thursday, 12	.172 .211 .228 .204	69 56 85	70 10 A. St.	10 A. St.	8 St. Cu.
Friday, 13	.219 .150 .133 .161	89 52 50	64 Lt. fog	10 A. St.	0
Saturday, 14	.118 .143 .124 .128	58 38 42	46 0	3 St. Cu.	0

Rain and Snow.

Date.	Time of Beginning.	Time of Ending.	Duration.	Amount of Water.	Depth of Snow.
April.					
Sunday, 8	Abt. 11.00 p. m.	1 h. 0 m.	.01 in.	0.1
Monday, 9	7.35 a. m.	7 h. 35 m.	.51 in.	6.4
Tuesday, 10
Wednesday, 11	Abt. 2.00 a. m.	Abt. 3.00 a. m.	1 h. 0 m.
Thursday, 12	8.10 a. m.	9.17 a. m.	1 h. 07 m.	.10 in.	0
Friday, 13	3.38 p. m.	4.31 p. m.	0 h. 53 m.
Saturday, 14	6.55 a. m.	11.00 a. m.	4 h. 05 m.	0
Tuesday, 10	Abt. 4.30 a. m.	Abt. 4.35 a. m.	0 h. 05 m.	0
Saturday, 14	Abt. 1.00 a. m.	Abt. 4.00 a. m.	4 h. 0 m.	.03 in.	0
Total amount of water for week ending April 7, 1.25 inch instead of 1.22 inch, and duration 20 hours 23 minutes instead of 16 hours 18 minutes.					
Total amount of water for the week..... 0.62 inch					
Duration for the week..... 15 hours 40 minutes					

Date.	7 a. m.	2 p. m.
Sunday, April 8.....	Part cloudy, moderately cold	Overcast, cold
Monday, April 9.....	Overcast, snowing	Clear, thawing
Tuesday, April 10.....	Cloudy, cold	Cold, windy
Wednesday, April 11.....	Clear, pleasant	Warm, driving
Thursday, April 12.....	Overcast, mild	Overcast, unsettled
Friday, April 13.....	Overcast, misting	Overcast, cool
Saturday, April 14.....	Clear, pleasant	Clear, pleasant

DEPARTMENT OF HEALTH.

Vital Statistics.

Summary for the Week Ending Saturday, 12 M., April 14, 1917.

Boroughs	Population Estimated U. S. Census, April 15, 1910.	Population July 1, 1917.	Deaths.		Births.		Still-births.		Death-rate.	
			1916.	1917.	1916.	1917.	1916.	1917.	1916.	1917.
Manhattan	2,331,542	2,682,977	764	796	736	1,114	496	46	15.17	15.17
The Bronx	430,980	599,216	147	161	150	328	78	16	13.36	14.02
Brooklyn	1,634,351	1,975,801	482	513	552	925	205	31	13.07	13.55
Queens	284,041	379,696	121	106	106	185	59	9	17.28	14.56
Richmond	85,969	99,802	41	34	32	53	12	..	21.91	17.77
City of New York	4,766,883	5,737,492	1,553	1,610	1,610	2,605	850	102	14.52	14.64

*Corrected by redistributing deaths according to borough of residence.

Cases of Infectious Diseases for Week Ending April 14, 1917.

Tuberculosis	301	Chickenpox	214	Syphilis
Diphtheria and Croup	273	Typhus Fever	Gonorrhea
Measles	1,115	Typhoid Fever	23	Polymyositis
Scarlet Fever	155	Whooping Cough	46		
Smallpox	1	Cerebro-spinal Meningitis	12	Total	2,140

Borough of Manhattan.

Report for week ended March 31, 1917: General Office—Orders Nos. 1024 to 1078, inclusive, were issued: 54 requisitions were received and acted upon; 2 requisitions, including 44 vouchers amounting to \$10,031.91, were drawn on the Comptroller.

Cashier's Office—Restoring and repaving, special fund: Water, sewer openings, etc., \$6,040.40; redemption of obstructions seized, \$2; shed permits, \$27; sewer connections, \$60; subpoena fees, \$1; prints, \$13; special security deposits, \$300; vault permits, \$108.16.

Permits Issued—To place building material on streets, 29; to construct street vaults, 5; to construct sheds, 4; to erect fences, 2; for subways, steam mains, electrical and various connections, 282; for railway construction and repairs, and to reset poles, 22; to repair sidewalks, 52; for sewer connections, 14; water services, 64; for miscellaneous purposes, 20.

Division of Sidewalks—Obstructions removed from various streets and avenues, 8; inspections made, 1,736; notices served, 141; signs cleaned, repaired, removed, etc., 1,006.

Inspection Division, Bureau of Highways—Linear feet curb reset, 41; linear feet crosswalk relaid, 62; linear feet gutter cleaned, 7,200; repairs to pavement; square yards of pavement repaired, 40,295.

Repairs to Sewers—Linear feet of sewer built, 199; linear feet of sewer cleaned, 16,831; linear feet of sewer examined, 62,010; basins cleaned, 500; basins examined, 893; manhole heads set, 8; basin hoods put in, 2; basin covers put on, 1; basins relieved, 35; manholes examined, 6; manhole covers put on, 21; cubic feet of brickwork built, 88; linear feet of sewer relieved, 1,600; basin grates put in, 3; cuts opened and refilled, 25.

Laboring Force Employed—Repaving and renewal of pavements: Mechanics, 166; Laborers, 335; teams, 14; carts, 50. Division of Sidewalks: Mechanics, 2; Laborers, 5; carts, 2. Sewers, maintenance, cleaning, etc.: Mechanics, 24; Laborers, 57; carts, 7. Cleaning public buildings, baths, etc.: Bath Attendants, 209; Cleaners, 288.

MARCUS M. MARKS, President.

BUREAU OF BUILDINGS.

Report for week ended April 7, 1917: Plans Filed—For new buildings, 11; estimated cost, \$1,317,500; for alterations, 73; estimated cost, \$263,490. Buildings reported as unsafe, 31; other violations of law reported, 148.

Department of Public Charities.

Report for week ended April 7, 1917:

Appointed—Catherine Berry, Mary Eleanor McCreedy, Eva Sargent, Nan G. Sweeney and Edna Fissel, Trained Nurses, \$600. Pupil Nurses: Hazel Shields, \$144; Elsie Travis, \$120; John Quinn, and Catherine Carragher, Hospital Helpers, \$450. Attendants: Rose Monteverdi, \$600; Margaret Cleveland, \$480; Dudley Cahill, Lillian Leslie and Fannie E. Schrader, \$360; Edward Mahoney, Joseph Cannon, Walter Hale and Mary Clarkin, \$300. Senior Hospital Artisans: James McNulty, \$720; Herbert Overend, \$600; James Allan and Michael McDonald, \$390; William Bradley, Cook, \$480; John Barrett, Licensed Fireman, \$3 a day; Wm. B. Miller, Clerk, \$600; Charles Braderle, Telephone Operator, \$600; Peter Cullen, Watchman, \$600; Bartholomew Mellville, Auto Engineman, \$1,140.

Services Ceased—Frances Goodman, Edith Fay, Jane Burke, Anna McCleary, Mildred Knapp and Beatrice Flynn, Trained Nurses, \$600. Attendants: Margaret Wright, \$600; Anna Kissouth, \$480; Bridie Nolan, Elizabeth D. Haggerty and Dorothy Ryan, \$360; Alice McKelly, William Reeves, Bennie Eichholz, Benjamin E. Novak, Justus E. Thomas and John Connell, \$300; Frank Stanik and Margaret McCool, Hospital Helpers, \$480. Senior Hospital Artisans: James McNulty, \$600; John E. Fiant, \$720; John Martin, \$390; Gus Erchstadt and Henry A. Riebschell,

\$390. Assistant Institutional Clerks: Mary C. Corcoran, \$480; Mina G. Smith, \$360. VICTOR S. DODWORTH, Secretary.

Borough of Queens.

Report for week ended Feb. 24, 1917: Moneys Received—For restoring pavement over street openings, \$790; for sewer connections, \$100. Total, \$890.

Vouchers Forwarded to the Comptroller—Payroll, \$30,755.90; open market order, \$2,653.49; miscellaneous, \$82.72; contract, \$1,605. Total, \$35,097.11.

Permits Issued—To open streets to tap water pipes, 21; to open streets to repair water connection, 62; to open streets to make sewer connections, 12; to open streets to repair sewer connections, 3; to place building material on streets, 9; special permits, 2; to cross sidewalks, 6; to repair sidewalks, 2; for sewer connections, 15; for sewer repairs, 3. Total, 135.

Work Done.

Bureau of Highways. Macadamized Streets—Square yards of macadam pavement repaired, 44; of macadam pavement sanded, 6,334; of macadam pavement cleaned, 3,600; of dirt wings honed and cleaned, 1,334. Linear feet of gutters cleaned, 1,900.

Paved Streets—Square yards of brick pavement repaired, 5; of paved streets sanded, 2,952. Square feet of flagstones relaid, 171.

Unimproved Streets—Square yards of roadway graded, 852; of roadway crowned and repaired, 1,712; of sand and ashes spread on roadway, 3,220. Linear feet of crosswalks repaired and graded, 2,460; of gutters formed and cleaned, 5,475.

Snow and Ice—Linear feet of gutters cleaned of snow, 2,900; of crosswalks cleaned of snow, 700. Square yards of snow and ice cleaned from streets, 6,005.

Topographical Bureau.

By Office Force—Checking Record Map No. 127, Section 1, L. I. City; plotting Record Map No. 9, Section 2, Long Island City; compiling data for City Departments and Public Service Corporations; copying Water Department and miscellaneous notes; approving applications for permits, assigning locations and compiling the necessary data; examining, indexing and filing field notes, plans, application prints and permit notices. Copying old records, County Clerk's Office, Queens; calculating and plotting field work. Rule Maps: 91st ave., 84th, 12th and 17th sts., St. Felix ave., Cooper ave., Central ave. Draft Damage Maps: Calamus, Division, Lewis and Phelps ayes., Bloomfield st., Bowne pl., Sibley, 12th, 17th, Theodore and Mazaueu sts., Queens Boulevard, Broadway, Sothern, 91st ayes., 84th st., St. Felix ave., Cooper, Central ayes. Benefit Maps: 50th, 51st sts., Woodside ave.

By Field Force—Detail measurements, Section 2, L. I. City; location of various substructures uncovered throughout the First, Second, Third and Fourth Wards. Monumenting: Winfield, Woodhaven, Far Rockaway, Nassau Heights, Flushing, South Jamaica, Corona, Jamaica, North Jamaica, Edgemere, Woodside. Traverse and location: Woodside, Winfield, Flushing, College Point. Damage survey: Elmhurst. Levelling: L. I. City.

Bureau of Sewers. Linear feet of sewer cleaned, 72,800; basins relieved, 224; basins cleaned, 164; manhole covers put on, 3; manholes cleaned, 397; linear feet of open drains cleaned, 8,865; loads removed from sewers, 88; loads removed from basins and drains, 289.

Bureau of Street Cleaning. Street Sweepings, Garbage, Etc., Collected and Disposed of—Cubic yards of mixed material, 7,664.95; of ashes, 2,065.79; of sweepings, 197.91; of rubbish, 3,345.82; of garbage, 310.45. Miles of street swept, 128; crosswalks cleaned (snow), linear feet, 144,693; gutters cleaned (snow), linear feet, 293,629; streets cleaned (snow), square yards, 18,558.

Bureau of Public Buildings and Offices. Painting, carpenter work, plumbing, repairs to tin roof, leaders, etc., cleaning and electrical work.

Laboring Force Employed.

Bureau of Highways—Foreman, Assistant Foreman, Mechanics and Laborers, 442; teams, 66; horses and carts, 64; Steam Roller Engineers, 2; Asphalt Workers, 13.

Bureau of Sewers—Foreman, Assistant Foreman, Mechanics and Laborers, 142; horses and carts, 23.

Bureau of Street Cleaning—Superintendent, District Superintendent, Clerks, Foreman, Laborers, etc., 302; teams and trucks, 79; horses and carts, 129.

Bureau of Public Buildings and Offices—Superintendent, Clerks, Foreman, Mechanics, Laborers, etc., 82.

Bureau of Topographical Survey—Engineer in Charge, Assistant Engineer, Clerks, Draughtsmen, Axemen, etc., 148; horses and wagons with driver, 1.

MAURICE E. CONNOLLY, President.

Changes in Departments, Etc.

DEPARTMENT OF PARKS.

QUEENS.

Appointed—Joseph E. Reilly, Rockaway Boulevard, Jamaica, Climber and Pruner, at \$2.50 a day, April 20.

BRONX.

Wages Fixed—At \$5 a day: John E. Hanley, 2459 Washington ave., Bronx, Varnisher, Jan. 1; Gustav Voight, 1372 Leland ave., Bronx, Sign Painter, Jan. 1; George F. Kennedy, 406 E. 189th st., Bronx; August Pierson, 1402 Taylor ave., Bronx; Dennis Begley, 500 53d st., Brooklyn, Painters, June 1; Frank D. Koester, 308 Ninth ave., Astoria; Reuben M. Levanian, 86 Washington ave., Parkville; William F. White, 73 E. 112th st., Manhattan, Painters, March 12; Thomas C. Nutting, 223 W. 21st st., Manhattan, Automobile Machinist, March 17.

Appointed—April 21: Jacob Kramer, 1866 Pilgrim ave., Driver with horse and cart, at \$3 a day; Julius Kasenmeyer, 1564 Inwood ave., Driver, with wagon and team, at \$5 a day; Marguerite Nauss, 2790 Creston ave., Playground Attendant, at \$3 a day.

Title Changed—Patrick Mack, 330 209th st., from Stoker at \$3 a day to Laborer at \$2.50 a day, April 14.

BOROUGH OF QUEENS.

Titles Changed—May F. Donnelly, from Typewriting Copyist at \$780 per annum to Stenographer and Typewriting Copyist, Division of Audit and Accounts, Administration, March 13; William J. O'Donnell, Foreman, at \$4 a day, to Ward Foreman at \$1,380 per annum, March 16. Died—Louis W. Spencer, Assistant Engineer at \$2,550 per annum, Division of Engineering, Construction, Highways, March 20; Michael Reddington, 54 Third st., L. I. City, Laborer, at \$2.50 a day, Bureau of Public Buildings and Offices, March 16; John Byrne, 5 First st., Woodside, L. I., Laborer, at \$2.50 a day, Bureau of Highways, March 27.

Appointed—Stephen Beck, 31 Washington ave., Evergreen, L. I., Licensed Fireman at \$3 a day, Bureau of Highways; Henry Neilson, 9 Prospect st., Maspeth, L. I.; Gustave Kass, 1681 Madison st., Ridgewood, L. I.; Otto Luhrs, 698 Ninth ave., L. I. City, and Stefano Cupertino, 233-35 Hoyt ave., Sweepers, at \$2.50 a day, Bureau of Street Cleaning, March 28; Henry Mokey, 956 Post ave., Port Richmond, S. I., Steam Roller Engineer, at \$3.50 a day, Bureau of Highways, March 25.

Services Ceased—Sweepers at \$2.50 a day, Bureau of Street Cleaning: William Kurtz, 14 Kiely ave., Rockaway Beach, L. I., March 29; Joseph Moret, 4 Liggett ave., Union Course, L. I., April 18.



OFFICIAL DIRECTORY.

Unless otherwise stated, the Public Offices of the City are open for business from 9 a. m. to 5 p. m.; Saturday, 9 a. m. to 12 noon.

CITY OFFICES.

MAYOR'S OFFICE.

City Hall, Telephone, 1000 Cortlandt. John Purroy Mitchel, Mayor. Theodore Rousseau, Secretary. Samuel L. Martin, Executive Secretary. Paul C. Wilson, Assistant Secretary. Bureau of Weights and Measures. Municipal Building, 3d floor, Telephone, 1498 Worth. Joseph Hartigan, Commissioner. COMMISSIONER OF ACCOUNTS. Municipal Building, 12th floor, Telephone, 4315 Worth. Leonard M. Wallstein, Commissioner of Accounts.

BOARD OF ALDERMEN. Clerk's Office, Municipal Building, 2nd floor. Telephone, 4430 Worth. P. J. Scully, Clerk. President of the Board of Aldermen. City Hall, Telephone, 6770 Cortlandt. Frank L. Dowling, President. BOARD OF AMBULANCE SERVICE. Municipal Building, 10th floor. Ambulance Calls, 3100 Spring. Administration Offices, 748 Worth.

ARMORY BOARD. Hall of Records, Telephone, 3900 Worth. C. D. Rhinehart, Secretary. ART COMMISSION. City Hall, Telephone, 1197 Cortlandt. John Quincy Adams, Assistant Secretary.

BOARD OF ASSESSORS. Municipal Building, 8th floor, Telephone, 29 Worth. William C. Ormond, Chairman. St. George B. Tucker, Secretary.

BELLEVUE AND ALLIED HOSPITALS. 26th st. and 1st ave. Telephone, 4400 Madison Square. Dr. John W. Brannan, President. J. K. Paulding, Secretary.

CENTRAL PURCHASE COMMITTEE. Municipal Building, 12th floor, Telephone, 4227 Worth.

BUREAU OF THE CHAMBERLAIN. Municipal Building, 8th floor, Telephone, 4270 Worth. Milo R. Maltbie, Chamberlain.

BOARD OF CHILD WELFARE. City Hall, Telephone, 4127 Cortlandt. Harry L. Hopkins, Secretary.

CITY CLERK AND CLERK OF THE BOARD OF ALDERMEN. Municipal Building, 2nd floor, Telephone, 4418 Worth. P. J. Scully, City Clerk.

BOARD OF CITY RECORD. Supervisor's office, Municipal Building, 8th floor. Distributing Division, 96 Reade st. Telephone, 3490 Worth. David Ferguson, Supervisor.

DEPARTMENT OF CORRECTION. Municipal Building, 24th floor, Telephone, 1610 Worth. Burdette G. Lewis, Commissioner.

DEPARTMENT OF DOCKS AND FERRIES. Pier "A," North River, Telephone, 300 Rector. R. A. C. Smith, Commissioner.

DEPARTMENT OF EDUCATION. Board of Education. Park ave. and 59th st. Telephone, 5580 Plaza. Stated meetings of the Board are held at 4 p. m. on the first Monday in February, the second Wednesday in August and the second and fourth Wednesdays in every month, except August.

William G. Willcox, President. A. Emerson Palmer, Secretary. BOARD OF ELECTIONS. General office and office of the Borough of Manhattan, Municipal Building, 18th floor. Telephone, 1307 Worth. Edward F. Boyle, President. Moses M. McKee, Secretary.

Other Borough Offices. The Bronx. 368 E. 148th st. Telephone, 336 Melrose. Brooklyn. 435-445 Fulton st. Telephone, 1932 Main.

Queens. 64 Jackson ave., L. I. City. Telephone, 3375 Hunters Point. Richmond. Borough Hall, New Brighton, S. I. Telephone, 1000 Tompkinsville.

All offices open from 9 a. m. to 4 p. m. Saturdays to 12 noon.

BOARD OF ESTIMATE AND APPOINTMENT. Municipal Building, 13th floor. Telephone, 4560 Worth. Joseph Haag, Secretary.

Bureau of Records and Minutes. Municipal Building, 13th floor, Telephone, 4560 Worth. Joseph Haag, Secretary.

Office of the Chief Engineer. Municipal Building, 13th floor, Telephone, 4560 Worth. Nelson P. Lewis, Chief Engineer.

Bureau of Public Improvements. Municipal Building, 13th floor, Telephone, 4560 Worth. Nelson P. Lewis, Chief Engineer.

Bureau of Franchises. Municipal Building, 13th floor, Telephone, 4563 Worth. Harry P. Nichols, Engineer.

Bureau of Contract Supervision. Municipal Building, 13th floor, Telephone, 4563 Worth. Central Testing Laboratory, 125 Worth st. Telephone, 3088 Franklin. Tilden Adamson, Director.

Bureau of Personal Service. Municipal Building, 13th floor, Telephone, 4560 Worth. George L. Tirrell, Director.

DEPARTMENT OF FINANCE. Municipal Building, 5th floor, Telephone, 1200 Worth. William A. Prendergast, Comptroller.

Deputy Comptrollers, 7th floor. Edmund D. Fisher, Albert E. Hadlock, Shepard A. Morgan, Hubert L. Smith.

Receiver of Taxes. Manhattan—Municipal Building, 2nd floor. Telephone, 1200 Worth.

Brooklyn—177th st. and Arthur ave. Telephone, 140 Tremont.

Brooklyn—236 Duffield st. Telephone, 7056 Main.

Queens—5 Court Square, L. I. City. Telephone, 3386 Hunters Point.

Richmond—Borough Hall, St. George. Telephone, 100 Tompkinsville.

William C. Hecht, Receiver of Taxes. Collector of Assessments and Arrears. Manhattan—Municipal Building, 3d floor. Telephone, 1200 Worth.

Brooklyn—177th st. and Arthur ave. Telephone, 47 Tremont.

Brooklyn—303 Fulton st. Telephone, 8340 Main.

Queens—Municipal Building, Court Square, L. I. City. Telephone, 1553 Hunters Point.

Richmond—Borough Hall, St. George. Telephone, 1000 Tompkinsville.

Daniel Moynahan, Collector.

FIRE DEPARTMENT. Municipal Building, 11th floor, Telephone, 1100 Worth.

Brooklyn, 365 Jay st. Telephone, 7600 Main. Robert Adamson, Commissioner.

DEPARTMENT OF HEALTH. Centre and Walker sts., Manhattan. Telephone, 6280 Franklin. Burial Permit and Contagious Disease offices always open.

Brooklyn, 3731 Third ave. Brooklyn, Flatbush ave., Willoughby and Fleet sts. Queens, 372 Fulton st., Jamaica. Richmond, 514 Bay st., Stapleton. Haven Emerson, Commissioner. Alfred E. Shipley, Secretary.

BOARD OF INEBRIETY. 300 Mulberry st. Telephone, 7116 Spring. Board meets first Wednesday in each month at 3 p. m. Charles Samson, Secretary.

LAW DEPARTMENT. Office of Corporation Counsel. Main office, Municipal Building, 16th floor. Telephone, 4600 Worth. Lamar Harvy, Corporation Counsel. Brooklyn Office, 153 Pierrepont st. Telephone, 2948 Main.

Bureau of Street Openings.
Main office, Municipal Building, 15th floor. Telephone, 1380 Worth.
Brooklyn office, 166 Montague st. Telephone, 5916 Main.
Queens office, Municipal Building, L. I. City. Telephone, 3886 Hunters Point.
Bureau for the Recovery of Penalties.
Municipal Building, 15th floor. Telephone, 4600 Worth.
Bureau for the Collection of Arrears of Personal Taxes.
Municipal Building, 17th floor. Telephone, 4585 Worth.

DEPARTMENT OF LICENSES.
Main office, 49 Lafayette st. Telephone, 4490 Franklin.
George H. Bell, Commissioner.
Brooklyn—381 Fulton st. Telephone, 1497 Main.
Richmond—Borough Hall, New Brighton. Telephone, 1000 Tompkinsville.
Division of Licensed Vehicles—517-519 W. 57th st. Telephone, 6387 Columbus.
Public Employment Bureau—Men's departments, 128 Leonard st. Telephone, 6100 Franklin. Branch Offices: 157 E. 67th st., Manhattan; Telephone, 2001 Plaza. 436 W. 27th st., Manhattan; Telephone, 1937 Chelsea. 12 W. 11th st., Manhattan; Telephone, 8065 Chelsea. 85 Java st., Brooklyn; Telephone, 3274 Greenpoint.

MUNICIPAL CIVIL SERVICE COMMISSION.
Municipal Building, 14th floor. Telephone, 1580 Worth.
Henry Moskowitz, President.
Robert W. Belcher, Secretary.

MUNICIPAL REFERENCE LIBRARY.
Municipal Building, 5th floor. Telephone, 1072 Worth. 9 a. m. to 5 p. m.; Saturday, to 2 p. m.

DEPARTMENT OF PARKS.
Municipal Building, 10th floor. Telephone, 4850 Worth.
Cabot Ward, Commissioner, Manhattan and Richmond.

Borough of Brooklyn.
Litchfield Mansion, Prospect Park, Brooklyn. Telephone, 2300 South.
Raymond V. Ingersoll, Commissioner.

Borough of The Bronx.
Zbrowski Mansion, Claremont Park. Telephone, 2640 Tremont.
Thomas W. Whittle, Commissioner.

Borough of Queens.
The Overlook, Forest Park, Richmond Hill, L. I. Telephone, 2300 Richmond Hill.
John E. Weier, Commissioner.

PARK BOARD.
Municipal Building, 10th floor. Telephone, 4850 Worth. Cabot Ward, President; Louis W. Fehr, Secretary.

PAROLE COMMISSION.
Municipal Building, 24th floor. Telephone, 1610 Worth.
Thomas R. Minnick, Secretary.

DEPARTMENT OF PLANT AND STRUCTURES.
Municipal Building, 18th floor. Telephone, 380 Worth.
F. J. H. Kracke, Commissioner.

EXAMINING BOARD OF PLUMBERS.
Municipal Building, 9th floor. Telephone, 1800 Worth.
Janet A. G. Hahn, Clerk.

POLICE DEPARTMENT.
240 Centre st. Telephone, 3100 Spring.
Arthur Woods, Commissioner.

DEPARTMENT OF PUBLIC CHARITIES.
Principal office, Municipal Building, 10th floor. Telephone, 4440 Worth.
Brooklyn and Queens, 327 Schermerhorn st., Brooklyn. Telephone, 2977 Main.

Bureau of Social Investigation, Pearl and Centre sts. Telephone, 4405 Worth.
Borough of Richmond, Borough Hall, St. George, S. I. Telephone, 1000 Tompkinsville.
John A. Kingsbury, Commissioner.

PUBLIC SERVICE COMMISSION.
120 Broadway, 8 a. m. to 11 p. m. every day, including holidays and Sundays. Telephone, 7500 Rector.
Oscar S. Straus, Chairman.

BOARD OF REVISION OF ASSESSMENTS.
Municipal Building, 7th floor. Telephone, 1200 Worth.
John Korb, Jr., Chief Clerk.

COMMISSIONERS OF SINKING FUND.
Office of Secretary, Municipal Building, 7th floor. Telephone, 1200 Worth.
John Korb, Jr., Secretary.

BOARD OF STANDARDS AND APPEALS.
Municipal Building, 9th floor. Telephone, 184 Worth.
Rudolph P. Miller, Chairman.

DEPARTMENT OF TAXES AND ASSESSMENTS.
Municipal Building, 9th floor. Telephone, 1800 Worth.
Lawson Purdy, President.

DEPARTMENT OF STREET CLEANING.
Municipal Building, 12th floor. Telephone, 4240 Worth.
John T. Fetherston, Commissioner.

TENEMENT HOUSE DEPARTMENT.
Manhattan and Richmond office, Municipal Building, 19th floor. Telephone, 1526 Worth.
Brooklyn and Queens office, 503 Fulton st., Brooklyn. Telephone, 3825 Main.

BOARD OF WATER SUPPLY.
Municipal Building, 22nd floor. Telephone, 3150 Worth.
Charles Strauss, President.

DEPARTMENT OF WATER SUPPLY, GAS AND ELECTRICITY.
Municipal Building, 23d, 24th and 25th floors. Telephone: Manhattan, 4320 Worth; Brooklyn, 3980 Main; Queens, 3441 Hunters Point; Richmond, 840 Tompkinsville; Bronx, 3400 Tremont.

DEPARTMENT OF PUBLIC BUILDINGS AND OFFICES.
Bureau of Public Buildings and Offices, 10th floor, 50 Court st.
Bureau of Sewers, 10th floor, 215 Montague st.
Bureau of Buildings, 4th floor, Borough Hall.
Topographical Bureau, 209 Montague st.
Bureau of Substructures, 11th floor, 50 Court st. Telephone, 3960 Main.

DEPARTMENT OF MANHATTAN.
President's office, 20th floor, Municipal Building.

DEPARTMENT OF THE BRONX.
President's office, 3d and Tremont aves. Telephone, 2680 Tremont.
Douglas Mathewson, President.

DEPARTMENT OF BROOKLYN.
President's office, 2d floor, Borough Hall.
Assistant Commissioner of Public Works, 2d floor, Borough Hall.

DEPARTMENT OF QUEENS.
Bureau of Public Buildings and Offices, 10th floor, 50 Court st.
Bureau of Sewers, 10th floor, 215 Montague st.
Bureau of Buildings, 4th floor, Borough Hall.
Topographical Bureau, 209 Montague st.
Bureau of Substructures, 11th floor, 50 Court st. Telephone, 3960 Main.

DEPARTMENT OF RICHMOND.
President's office, 20th floor, Municipal Building.

DEPARTMENT OF ST. GEORGE.
President's office, 20th floor, Municipal Building.

DEPARTMENT OF TOMPKINSVILLE.
President's office, 20th floor, Municipal Building.

DEPARTMENT OF TREMONT.
President's office, 20th floor, Municipal Building.

DEPARTMENT OF WASHINGTON.
President's office, 20th floor, Municipal Building.

DEPARTMENT OF WESTCHESTER.
President's office, 20th floor, Municipal Building.

DEPARTMENT OF YONKERS.
President's office, 20th floor, Municipal Building.

Commissioner of Public Works, 21st floor, Municipal Building.
Assistant Commissioner of Public Works, 21st floor, Municipal Building.
Bureau of Highways, 21st floor, Municipal Building.
Bureau of Public Buildings and Offices, 20th floor, Municipal Building.
Bureau of Sewers, 21st floor, Municipal Building.
Bureau of Buildings, 20th floor, Municipal Building.
Telephone, 4227 Worth.
Marcus M. Marks, President.

BOROUGH OF QUEENS.
President's office, 68 Hunters Point ave., L. I. City. Telephone, 5400 Hunters Point.
Maurice E. Connolly, President.

BOROUGH OF RICHMOND.
President's office, New Brighton. Telephone, 1000 Tompkinsville.
Calvin D. Van Name, President.

BOROUGH OF TOMPKINSVILLE.
Manhattan, Municipal Building, 2nd floor. Open at all hours of the day and night. Telephone, 3711 Worth.

BOROUGH OF TREMONT.
Bronx—Arthur and Tremont aves. Telephone, 1250 Tremont. 8 a. m. to midnight, every day.
Brooklyn, 236 Duffield st. Telephone, 4004 Main. Open at all hours of the day and night.
Queens, Town Hall, Jamaica. 9 a. m. to 10 p. m.; Sundays and holidays, 9 a. m. to 12 noon.
Richmond, 175 Second st., New Brighton. Open at all hours of the day and night.

BOROUGH OF WESTCHESTER.
Manhattan, Municipal Building, 2nd floor. Open at all hours of the day and night. Telephone, 3711 Worth.

BOROUGH OF YONKERS.
Manhattan, Municipal Building, 2nd floor. Open at all hours of the day and night. Telephone, 3711 Worth.

BOROUGH OF WESTCHESTER.
Manhattan, Municipal Building, 2nd floor. Open at all hours of the day and night. Telephone, 3711 Worth.

BOROUGH OF YONKERS.
Manhattan, Municipal Building, 2nd floor. Open at all hours of the day and night. Telephone, 3711 Worth.

BOROUGH OF WESTCHESTER.
Manhattan, Municipal Building, 2nd floor. Open at all hours of the day and night. Telephone, 3711 Worth.

BOROUGH OF YONKERS.
Manhattan, Municipal Building, 2nd floor. Open at all hours of the day and night. Telephone, 3711 Worth.

BOROUGH OF WESTCHESTER.
Manhattan, Municipal Building, 2nd floor. Open at all hours of the day and night. Telephone, 3711 Worth.

BOROUGH OF YONKERS.
Manhattan, Municipal Building, 2nd floor. Open at all hours of the day and night. Telephone, 3711 Worth.

BOROUGH OF WESTCHESTER.
Manhattan, Municipal Building, 2nd floor. Open at all hours of the day and night. Telephone, 3711 Worth.

BOROUGH OF YONKERS.
Manhattan, Municipal Building, 2nd floor. Open at all hours of the day and night. Telephone, 3711 Worth.

BOROUGH OF WESTCHESTER.
Manhattan, Municipal Building, 2nd floor. Open at all hours of the day and night. Telephone, 3711 Worth.

BOROUGH OF YONKERS.
Manhattan, Municipal Building, 2nd floor. Open at all hours of the day and night. Telephone, 3711 Worth.

BOROUGH OF WESTCHESTER.
Manhattan, Municipal Building, 2nd floor. Open at all hours of the day and night. Telephone, 3711 Worth.

BOROUGH OF YONKERS.
Manhattan, Municipal Building, 2nd floor. Open at all hours of the day and night. Telephone, 3711 Worth.

BOROUGH OF WESTCHESTER.
Manhattan, Municipal Building, 2nd floor. Open at all hours of the day and night. Telephone, 3711 Worth.

BOROUGH OF YONKERS.
Manhattan, Municipal Building, 2nd floor. Open at all hours of the day and night. Telephone, 3711 Worth.

BOROUGH OF WESTCHESTER.
Manhattan, Municipal Building, 2nd floor. Open at all hours of the day and night. Telephone, 3711 Worth.

BOROUGH OF YONKERS.
Manhattan, Municipal Building, 2nd floor. Open at all hours of the day and night. Telephone, 3711 Worth.

BOROUGH OF WESTCHESTER.
Manhattan, Municipal Building, 2nd floor. Open at all hours of the day and night. Telephone, 3711 Worth.

BOROUGH OF YONKERS.
Manhattan, Municipal Building, 2nd floor. Open at all hours of the day and night. Telephone, 3711 Worth.

BOROUGH OF WESTCHESTER.
Manhattan, Municipal Building, 2nd floor. Open at all hours of the day and night. Telephone, 3711 Worth.

BOROUGH OF YONKERS.
Manhattan, Municipal Building, 2nd floor. Open at all hours of the day and night. Telephone, 3711 Worth.

BOROUGH OF WESTCHESTER.
Manhattan, Municipal Building, 2nd floor. Open at all hours of the day and night. Telephone, 3711 Worth.

BOROUGH OF YONKERS.
Manhattan, Municipal Building, 2nd floor. Open at all hours of the day and night. Telephone, 3711 Worth.

BOROUGH OF WESTCHESTER.
Manhattan, Municipal Building, 2nd floor. Open at all hours of the day and night. Telephone, 3711 Worth.

BOROUGH OF YONKERS.
Manhattan, Municipal Building, 2nd floor. Open at all hours of the day and night. Telephone, 3711 Worth.

BOROUGH OF WESTCHESTER.
Manhattan, Municipal Building, 2nd floor. Open at all hours of the day and night. Telephone, 3711 Worth.

BOROUGH OF YONKERS.
Manhattan, Municipal Building, 2nd floor. Open at all hours of the day and night. Telephone, 3711 Worth.

BOROUGH OF WESTCHESTER.
Manhattan, Municipal Building, 2nd floor. Open at all hours of the day and night. Telephone, 3711 Worth.

BOROUGH OF YONKERS.
Manhattan, Municipal Building, 2nd floor. Open at all hours of the day and night. Telephone, 3711 Worth.

BOROUGH OF WESTCHESTER.
Manhattan, Municipal Building, 2nd floor. Open at all hours of the day and night. Telephone, 3711 Worth.

BOROUGH OF YONKERS.
Manhattan, Municipal Building, 2nd floor. Open at all hours of the day and night. Telephone, 3711 Worth.

BOROUGH OF WESTCHESTER.
Manhattan, Municipal Building, 2nd floor. Open at all hours of the day and night. Telephone, 3711 Worth.

BOROUGH OF YONKERS.
Manhattan, Municipal Building, 2nd floor. Open at all hours of the day and night. Telephone, 3711 Worth.

BOROUGH OF WESTCHESTER.
Manhattan, Municipal Building, 2nd floor. Open at all hours of the day and night. Telephone, 3711 Worth.

BOROUGH OF YONKERS.
Manhattan, Municipal Building, 2nd floor. Open at all hours of the day and night. Telephone, 3711 Worth.

DISTRICT ATTORNEY.
County Court House, L. I. City. Telephone, 3871 Hunters Point. 9 a. m. to 5 p. m.; Saturday, to 12 noon.

COMMISSIONER OF JUDICIAL AFFAIRS.
County Court House, L. I. City. Telephone, 963 Hunters Point.

THORNDYKE C. McKENNA, Commissioner.
362 Fulton st., Jamaica. Telephone, 223 Jamaica.

RANDOLPH WHITE, Public Administrator.
3765 Hunters Point.

SAMUEL J. MITCHELL, Under Sheriff.
364 Fulton st., Jamaica. Telephone, 397 Jamaica.

DANIEL NOBLE, Surrogate.

RICHMOND COUNTY.
County Office Building, Richmond. Telephone, 28 New Dorp.

COUNTY CLERK.
C. Livingston Bostwick, County Clerk.

COUNTY JUDGE AND SURROGATE.
Trial Terms, with Grand and Trial Jury, second Monday of March, first Monday of October.

SURROGATE'S COURT.
Monday and Tuesday of each week at the Borough Hall, St. George, and on Wednesday at the Surrogate's Court at Richmond, except during the session of the County Court. There will be no Surrogate's Court during the month of August.

SURROGATE'S COURT AND OFFICE, RICHMOND.
Surrogate's Chambers, Borough Hall, St. George. J. Harry Tiernan, County Judge and Surrogate.

DISTRICT ATTORNEY.
Borough Hall, St. George. Telephone, 50 Tompkinsville, 9 a. m. to 5 p. m.; Saturday, to 12 noon.

ALBERT C. FACH, District Attorney.
Village Hall, Stapleton. Telephone, 81 Tompkinsville.

EDWARD I. MILLER, Commissioner.
Port Richmond, Telephone, 704 West Brighton.

WILLIAM T. HOLT, Public Administrator.
County Court House, Richmond. Telephone, 120 New Dorp.

SPIRE PITON, Jr., Sheriff.

THE COURTS.
CITY COURT OF THE CITY OF NEW YORK.
City Hall Park. Special Term Chambers held from 10 a. m. to 4 p. m. Clerk's office open from 9 a. m. to 4 p. m. Telephone, 122 Cortlandt.

CITY MAGISTRATES' COURTS.
Boroughs of Manhattan and Bronx.
William McAdoo, Chief City Magistrate, 300 Mulberry st. Telephone, 6213 Spring.

Municipal Term—Room 500, Municipal Building, Manhattan.
First District—Criminal Courts Building.
Second District—125 Sixth ave.

Third District—2d ave. and 1st st.
Fourth District—151 E. 57th st.

Fifth District—121st st. and Sylvan pl.
Sixth District—162d st. and Washington ave.

Seventh District—314 W. 54th st.
Eighth District—1014 E. 181st st., Bronx.

Ninth District—Night Court for Females—125 Sixth ave.
Tenth District (Night Court for Males)—151 E. 57th st.

Eleventh District (Domestic Relations)—151 E. 57th st.
Twelfth District—1130 St. Nicholas ave.

Thirteenth District (Domestic Relations)—1014 E. 181st st., Bronx.
Office of the Chief Probation Officer, 300 Mulberry st. Telephone, 8713 Spring.

Borough of Brooklyn.
Office of Deputy Chief Clerk, Wm. F. Delaney. 44 Court st. Telephone, 7411 Main.

First District—318 Adams st.
Second District—Court and Butler sts.

Fifth District—361 Bedford ave.
Sixth District—495 Gates ave.

Seventh District—31 Swider ave., Flatbush.
Eighth District—W. 8th st., Coney Island.

Ninth District—5th ave. and 23d st.
Tenth District—133 New Jersey ave.

Domestic Relations—Myrtle and Vanderbilt aves.
Borough of Queens.

First District—St. Mary's Lyceum, L. I. City.
Second District—Town Hall, Flushing.

Third District—Central ave., Far Rockaway.
Fourth District—Town Hall, Jamaica.

Borough of Richmond.
First District—Lafayette ave., New Brighton.

Second District—Village Hall, Stapleton.
All courts open daily from 9 a. m. to 4 p. m., except on Saturdays, Sundays and legal holidays, when only morning sessions are held.

COURT OF GENERAL SESSIONS.
Criminal Court Building. Court opens at 10.30 a. m. Clerk's office open from 9 a. m. to 4 p. m., and on Saturdays until 12 noon.

EDWARD R. CARROLL, Clerk.
Board of Justices—Secretary.

264 Madison st., Manhattan. Telephone, 2596 Orchard.
Borough of Manhattan.

First District—146 Grand st. Telephone, 9611 Spring.
Additional part is held at the south-west corner of 6th ave. and 10th st. Telephone, 2513 Chelsea.

Second District—264-266 Madison st. Telephone, 4300 Orchard.
Third District—314 W. 54th st. Telephone, 5450 Columbus.

Fourth District—207 E. 32d st. Telephone, 4358 Murray Hill.
Fifth District—2565 Broadway. Telephone, 4006 Riverside.

Sixth District—155 E. 88th st. Telephone, 4343 Lenox.
Seventh District—70 Manhattan st. Telephone, 6334 Morningside.

Eighth District—121st st. and Sylvan pl. Telephone, 3950 Harlem.
Ninth District—Madison ave. and 59th st. Telephone, 3873 Plaza.

Borough of The Bronx.
First District—Town Hall, 1400 Williamsbridge rd., Westchester. Telephone, 457 Westchester.

Second District—Washington ave. and 162d st. Telephone, 3042 Melrose.

Borough of Brooklyn.
First District—State and Court sts. Telephone, 7091 Main.

Second District—495 Gates ave. Telephone, 504 Bedford.

Third District—6 Lee ave. Telephone, 556 Williamsburg.

Fourth District—14 Howard ave. Telephone, 4323 Bushwick.

Fifth District—5220 Third ave. Telephone, 3907 Sunset.

Sixth District—236 Duffield st. Telephone, 6166 Main.

Seventh District—31 Pennsylvania ave. Telephone, 904 East New York.

Borough of Queens.
First District—115 Fifth st., L. I. City. Telephone, 1420 Hunters Point.

Second District—Broadway and Court st., Elmhurst. Telephone, 87 Newtown.

Third District—1908 Myrtle ave., Glendale. Telephone, 2352 Bushwick.

Fourth District—Town Hall, Jamaica. Telephone, 86 Jamaica.

Borough of Richmond.
First District—Lafayette ave. and 2d st., New Brighton. Telephone, 503 Tompkinsville.

Second District—Village Hall, Stapleton. Telephone, 313 Tompkinsville.

COURT OF SPECIAL SESSIONS.
Court opens at 10 a. m.

Part I, Criminal Court Building, Manhattan. Telephone, 3983 Franklin.

Part II, 171 Atlantic ave., Brooklyn. Telephone, 4280 Main.

Part III, Town Hall, Jamaica. Held on Tuesday of each week. Telephone, 2620 Jamaica.

Part IV, Borough Hall, St. George. Held on Wednesday of each week. Telephone, 324 Tompkinsville.

Part V, Bergen Building, Tremont and Arthur aves., Bronx. Held on Thursday of each week. Telephone, 6056 Tremont.

Frank W. Smith, Chief Clerk.
CHILDREN'S COURT.

Adolphus Ragan, Chief Clerk, 137 E. 22nd st. Telephone, 3611 Gramercy.

Bernard J. Fagan, Chief Probation Officer, 137 E. 22nd st. Telephone, 3611 Gramercy.

Parts I and II (Manhattan), 137 E. 22nd st. Telephone, 3611 Gramercy. Dennis A. Lambert, Clerk.

Part III (Brooklyn), 102 Court st. Telephone, 8611 Main. Wm. C. McKee, Clerk.

Part IV (Bronx), 355 E. 137th st. Court held on Monday, Thursday and Saturday of each week. Telephone, 9092 Melrose. Michael Murray, Clerk.

Part V (Queens), 19 Flushing ave., Jamaica. Court held on Tuesday and Friday of each week. Telephone, 2624 Jamaica. Sydney Ollendorff, Clerk.

Part VI (Richmond), 14 Richmond Terrace, St. George. Court held on Wednesday of each week. Telephone, 2190 Tompkinsville. Wm. J. Browne, Clerk.

SUPREME COURT—APPELLATE DIVISION.
First Judicial Department.

Madison ave., corner 25th st. Court open from 2 p. m. until 6 p. m. Friday, Motion Day. Court opens at 10.30 a. m. Motions called at 10 a. m. Orders called at 10.30 a. m. Telephone, 3840 Madison Square.

Alfred Wagstaff, Clerk.
Second Judicial Department.

Borough Hall, Brooklyn. Court meets from 2 p. m. to 5 p. m., excepting that on Fridays Court opens at 10 a. m. Clerk's office open 9 a. m. Telephone, 1392 Main.

John B. Byrne, Clerk.
SUPREME COURT—APPELLATE TERM.

503 Fulton st., Brooklyn. Court meets 10

New York, 240 Centre st., Manhattan, for the following property now in custody without claimants: Automobiles, baby carriages, bags, bicycles, boats, cameras, clothing, furniture, jewelry, junk, machinery, merchandise, metals, optical goods, silverware, tools, trunks, typewriters, umbrellas, etc.; also sums of money feloniously obtained by prisoners or found abandoned by Patrolmen of this Department.

ARTHUR WOODS, Police Commissioner.

BOROUGH OF THE BRONX.

BUREAU OF BUILDINGS.

Rules and Regulations Governing the Construction of Outside Fire Escapes on Buildings Hereafter Erected or Altered, and Hereafter Erected on Existing Buildings, and of Protection of Door and Window Openings on Course of Fire Escapes.

The following regulations shall govern the construction of all outside fire escapes and the protection of door and window openings on the course of said fire escapes hereafter erected on all buildings, except as otherwise provided by the State Labor Law, the Tenement House Act, and by Articles 24 and 25 of the Building Code.

1. *Filing of Plans and Applications.* Plans and applications showing the details of construction of the fire escapes and the supports of same, the protection of the door and window openings on the course of the fire escapes, the means of access to the fire escapes from the roof and each floor of building and the means of egress from the termination of the fire escapes to the street shall be filed in the Bureau of Buildings and approved by the Superintendent of Buildings before the erection of the fire escapes.

2. *Required Strength of Fire Escapes.* The floors of the balconies of all fire escapes must be designed and erected to safely sustain a live load of 100 pounds per square foot, with a factor of safety of 4 to 1, and the string pieces and treads of all stairways and ladders must be designed and erected to safely sustain a live load of 400 pounds on each step, with a factor of safety of 4 to 1.

3. *Construction of Fire Escapes.* The fire escapes shall be built entirely of incombustible material. The fire escape stairs shall be continuous from the lowest balcony to the roof of the building, and intermediate balconies shall be constructed at each floor level above the ground floor, but in no case shall the vertical distances between successive balconies exceed 15 feet.

4. *Balconies.* The balconies shall have a clear width of not less than 4 feet from face of wall to inside of railing, and shall include at least two window or door openings at each floor level, with a landing not less than 24 inches in length at the head and foot of each stairway. The stairway opening in each balcony shall be not less than 22 inches wide and of sufficient length to provide clear headway of at least 7 feet, and such openings shall have no covers of any kind. The lowest balcony, where the same projects beyond the building line on a street frontage, shall be not less than 10 feet above the level of the sidewalk. That part of a balcony next to the stair opening shall be not less than 22 inches wide. The floors of balconies shall be of wrought iron or steel slats not less than 1 1/2 inches by 3/4 inch, placed not more than 1 1/2 inches apart, well secured and riveted to steel battens not less than 1 1/2 inches by 3/4 inch, not over 3 feet apart, and riveted at the intersection, or of other incombustible material approved by Superintendent of Buildings. The outside ends of balconies shall be protected by a railing not less than 4 feet in height, rigidly braced. Except in the case where stairs are at the ends of balconies the outside top rail shall extend around the entire length of the platform and shall extend through the wall at each end and be properly secured by nuts and 4-inch square washers at least 3/4 inch in thickness, and no top rail shall be connected at angles by cast iron. Where stairways at ends of balconies make it impracticable to secure top rails to walls, such top rails shall be rigidly secured by means of inclined braces from the brackets on the outside of the railings, or by other means approved by the Superintendent of Buildings that will offer no obstruction along the balcony. The top rails of balconies shall be not less than 1 1/2 inches by 3/4 inch of wrought iron or steel, or 1 1/2 inch by 1 1/2 inch steel angles 3/4 inch thick. The bottom rails shall be not less than 1 1/2 inches by 3/4 inch wrought iron or steel or 1 1/2 by 1 1/2 inch steel angles 3/4 inch thick, well leaded or cemented into the walls. The ends of all rails which extend through the walls shall be worked out to not less than 3/4-inch bolt size for top rails, or 1/2-inch bolt size for bottom rails, and if constructed as separate pieces shall be properly secured to the rails with not less than two 1/2-inch rivets. The standards or filling-in bars shall be not less than 1/2-inch round or square wrought iron or steel bars, spaced not more than 6 inches on centers and riveted to the top and bottom rails and platform frame. The portion of balcony at stair opening shall be protected by a 3/4-inch railing securely braced. The brackets supporting balconies shall be not less than 2 inches by 1/2-inch steel or wrought iron, placed edgewise, or 2-inch by 2-inch steel angles, 3/4 inch thick, securely braced; they shall be spaced not more than 4 feet on centers and shall be braced by means of not less than 3/4-inch steel or wrought iron bars, extending not less than two-thirds of the width of the balconies or brackets. The brackets shall extend through the walls and be properly secured by nuts and 4-inch-square washers at least 3/4 inch thick. On new buildings the brackets shall be set as the walls are being built. When brackets are put upon existing buildings the parts extending through the walls shall be not less than 1 inch in diameter with screw nuts and 6-inch-square washers not less than 1/2 inch thick. If the end extending through wall is separately constructed, it shall be properly connected to the bracket with not less than two 3/4-inch rivets staggered.

5. *Stairs.* Flights of stairs from the lowest balcony to the roof shall be not less than 22 inches in width and be placed at an angle not exceeding 45 degrees, and protected on each side by a 3/4-inch hand railing not less than 3 feet in height, securely braced to the stair string. The rise shall be not greater than 8 inches, nor the tread less than 8 inches. The treads shall be constructed of flat bars not over 1 1/2 inches wide by 1/2 inch thick riveted to angle irons not less than 1 1/2 inches by 1/2 inches by 1/4 inch thick with the open spaces between such bars not over 3/4 inch wide, or of checked or perforated wrought iron or steel plates 8 inches wide by not less than 22 inches long. The stairs strings shall be of not less than 4-inch steel channels or angles not less than 1/2 inch in thickness or 4-inch flat bars not less than 3/4 inch thick, and when required by the Superintendent of Buildings shall be properly stiffened by the use of braces bolted through the walls or other means approved by the Superintendent of Buildings. The stair strings shall rest upon and be bolted to a bracket which shall be fastened through the wall as above provided. The strings shall be securely bolted to a bracket at the top, and the steps in all cases shall be double riveted or bolted to the strings. In no case shall cast iron be used in the treads. A fixed stair of the above construction shall extend from the lowest balcony to the ground, when the same will not

encroach on the sidewalk beyond the building line, or a counterbalanced stairs of cantilever type shall be erected of not less than 22 inches in width, provided with a releasing device and also a control to properly retard the lowering of the counterbalanced stairs. All mechanical parts shall be of construction easily operated and open for inspection. The counterbalanced stairs shall be provided with a 3/4-inch hand railing on each side not less than 3 feet in height, rigidly braced. The counterbalanced stairs shall in all cases be so hung that they do not interfere with the free egress from any doorway or other means of exit, either when in a horizontal position, when being lowered, or when in position for use. They must also be kept clear of any doors which open outward or of any other obstruction which might interfere with their free operation. Such movable working parts of counterbalanced stairs as govern the releasing and retarding devices shall be constructed of bronze or other non-corrosive materials as required by the Superintendent of Buildings.

6. *Special Stairs and Drop Ladders.* In buildings occupied by storage warehouses, ice plants, and similar occupancies in which a small number of persons are employed above the ground floor, when approved by the Superintendent of Buildings, the stairs may be permitted to be set at an angle of 60 degrees instead of 45 degrees, with a gooseneck ladder extending from the top balcony to the roof and counterbalanced drop ladder in guides from the lowest balcony to the ground. Where the ladder leads to the roof, the strings shall be extended to form a gooseneck, and where the ladder extends from the lowest balcony to the ground the same shall be so located that it will not be in front of any exit door or opening when lowered. The gooseneck ladders shall be securely fastened to the wall of the building and to the roof, and shall be so located as to afford safe access to the roof. Such ladders shall be constructed as provided for drop ladders; the strings shall be in one piece and shall not be connected in parts by rivets or bolts, and the ladders shall be arranged to rest on the brackets and not on slats forming the floor of the balcony. Where drop ladders are permitted instead of stairs from the lowest balcony they shall be of sufficient length to reach from the lowest balcony to a safe landing place beneath. Where the lowest balcony is more than 15 feet above the ground beneath the same, a suitable landing platform shall be provided, except in case of fire escapes on street frontage of buildings outside the building line. Such platform shall be located not more than 10 feet above the ground and shall be connected with the fire escapes above by a stairway constructed as herein required. Such platform shall be not less than 4 feet in length by 4 feet in width, and shall be provided at each end with proper railings and a drop ladder to reach the ground. All drop ladders shall be not less than 18 inches in width with steel or wrought iron strings not less than 2 1/2 inches by 3/4 inch and steel or wrought iron rungs not less than 3/4 inch in diameter placed not over 12 inches apart and properly riveted through the strings.

7. *Required Door Openings and Protection of Same.* Every floor of the building above the ground floor shall be connected with the fire escape by a self-closing fire door of an unobstructed width of not less than 2 feet 8 inches and of a height of not less than 6 feet in the clear, opening outward, but shall be so hung so as not to obstruct free passage on the fire escape balcony. The door openings shall extend to the floor level or within 6 inches thereof, and shall be not more than 6 inches above the level of the floor of the fire escape balcony. A self-closing fire door is a swing door which is normally kept in a closed position by some mechanical device, and all such doors shall be provided with approved self-closing devices and approved incombustible sills and frames and hardware. Under no circumstances shall such door be held open by a mechanical device. Approved fire doors for openings on fire escapes are doors of any of the following materials and forms of construction:

- (a) *Tin Clad*—Three thicknesses of 3/8-inch dressed, tongued and grooved white pine or other non-resinous wood board not more than 8 inches wide, securely clinched with wrought iron nails and covered with 14-inch by 20-inch sheets ofterne plate of at least 10 quality, joints locked full 1/2 inch and nailed under seams, with at least No. 12 1/2-gauge flat head full barbed wire nails 2 inches long.
- (b) *Plate Iron*—Wrought iron or steel plates at least 3-16 inch thick, having 2-inch by 2-inch by 3/4-inch angle iron frame and flat bar stiles and rails on both faces; no unstiffened panel shall be more than 9 square feet in area; all parts shall be securely riveted with 3/4-inch rivets.
- (c) *Composite*—A skeleton framework of at least 1 1/2 inches by 1/4 inch channels, angles or T's covered on both sides with at least 3/4 inch thick wrought iron or steel plates, filled solid with mineral fibre, asbestos, gypsum or other incombustible material.
- (d) Or any form of door construction that shall have successfully passed the test required by the Building Code, and has been approved by the Superintendent of Buildings.

8. *Door and Window Openings and Protection of Same.* All windows or other openings on the course of the fire escape and underneath either the stairs or balconies shall be protected by either self-closing fire doors or either fixed or automatic closing fireproof windows. Fireproof windows, when required by the provisions of these regulations, if constructed with movable sash, shall also be equipped with a self-closing device to operate automatically under the action of heat. Such windows shall be glazed with wired glass, with sash removed, not less than 1/4 inch thick, with panes not greater than 720 square inches in area, nor greater than 48 inches in any dimension; each pane of glass set between stops and rabbets at least 3/4 inch deep with bearings of at least 3/4 inch at all points, with incombustible material for weather-proofing. The frames for holding the wire glass shall not exceed 5 feet by 9 feet between supports. Frames and sash of fireproof windows shall be constructed of: (a) Masonry—The glass may be set directly in the masonry opening with bearings other than in muntins of at least 1 1/4 inches at all points. (b) Hollow Sheet Metal, of at least No. 24 U. S. standard gauge galvanized iron or 20 oz. copper. The several parts of the frames and sash to be of one piece of metal where possible. All joints to be made with interlocking seams, or riveted or brazed in a substantial manner. No soldered joints to be used in essential parts. (c) Wrought Iron or Steel of the following minimum dimensions: Frames 3 1/2 inches by 1/2-inch flat iron, welded or riveted; sash 1 1/2 inches by 1 1/2 inches by 3/4-inch angle iron, welded at corners; muntins 1 1/2 inches by 1 1/2 inches by 3/4-inch T iron, welded to each other at each intersection and to the stiles and rails. Stops holding the glass in the frames to be 1 inch by 1 inch by 3/4-inch angle iron, fastened with bolts, so that they can be removed for reglazing. (d) Metal Covered. Wood covered with at least No. 24 U. S. standard gauge galvanized iron or 20 oz. copper. The several parts of the frames and sash to be covered with one piece of metal where possible. All joints to be made with interlocking seams, or riveted, or brazed in a substantial manner. No soldered

joints to be used in essential parts. The metal to be continuous around all parts of the frame and sash, behind all beads, and shall be turned back between the frames and masonry on both faces for at least 1 inch and be securely fastened to the frame by flat-head full barbed wire nails not less than 3/4 inch long. (e) Or any form of frame or sash that shall have successfully passed the tests required by the Building Code and has been approved by the Superintendent of Buildings.

9. *Scuttle Ladders.* When required shall be constructed as above required for stairs of fire escapes, except that they may be set at a steeper angle. They must be firmly secured at top and bottom.

10. *Painting.* All parts of fire escape balconies shall receive not less than two coats of paint, one in the shop and one after erection. All metal work shall be scraped of any rust that may have accumulated thereon before being painted.

11. *Notice Plates.* In constructing all balcony fire escapes the owner of building or manufacturer of the fire escape shall securely fasten to the standards or filling-in bars near the top railing a metal plate having in large, prominent raised letters, each letter to be not less than 1/2 inch in length, the following words: "NOTICE—ANY PERSON PLACING ANY ENCUMBRANCE ON THIS BALCONY IS LIABLE TO A PENALTY OF TEN DOLLARS AND IMPRISONMENT FOR TEN DAYS."

12. *Egress from Fire Escapes.* Where the fire escapes are located in the rear yards or side courts of buildings, means of egress shall be provided from the termination of the fire escapes by direct and unobstructed egress from the premises to the street by means of an open alley or court or a fireproof passageway leading from the termination of the fire escapes through the building to the street, or by means of openings or gates in the party line fences to adjoining premises; such gates to be readily opened from the inside. Where the adjoining premises are used as means of egress from the fire escapes, the written, certified consent of the owner of the adjoining premises to the maintenance of such means of egress through his property must be filed with the Superintendent of Buildings and if such means of egress be cut off or blocked by the erection of structures or for other reasons, or if the consent of the owner of adjoining premises is rescinded, withdrawn or revoked, another suitable means of egress must be provided or the permit for the maintenance of the fire escape as a means of exit will be revoked and cancelled.

The fire escapes erected under these regulations are not to be accepted as a required means of exit unless approved as such required means of exit by the Superintendent of Buildings. The above specifications are approved as a general standard of fire escape construction, and any design of fire escape of the required dimensions erected of incombustible material and approved by the Superintendent of Buildings may be accepted instead.

Adopted April 2, 1917. Effective June 1, 1917.
ROBERT J. MOOREHEAD, Superintendent of Buildings, Borough of the Bronx.
a9,16,23,30,m7,14,21,28

Proposals.

SEALED BIDS WILL BE RECEIVED BY the President of the Borough of the Bronx, at his office, Municipal Building, Crotona Park, Tremont ave. and 3rd ave., until 10.30 a. m.; on THURSDAY, APRIL 26, 1917.

NO. 1. FOR CONSTRUCTING SEWER AND APPURTENANCES IN W. 183D ST. BETWEEN JEROME AVE. AND AQUEDUCT AVE. EAST, TOGETHER WITH ALL WORK INCIDENTAL THERETO.

The Engineer's estimate of the work is as follows:

- 298 linear feet of vitrified pipe sewer, 18-inch.
- 260 linear feet of vitrified pipe sewer, 15-inch.
- 282 linear feet of vitrified pipe sewer, 12-inch.
- 70 linear feet of basin connections.
- 25 linear feet of vitrified pipe drains, 12-inch to 24-inch.
- 90 spurs for house connections.
- 9 manholes.
- 3 receiving basins, Type C.
- 1,050 cubic yards of rock excavation.
- 15 cubic yards of Class C concrete.
- 2,000 feet E. M. of timber sheeting.

The time allowed for the full completion of the work herein described will be 100 consecutive working days.

The amount of security required for the proper performance of the contract will be Thirty-five Hundred Dollars (\$3,500).

NO. 2. FOR CONSTRUCTING SEWER AND APPURTENANCES IN VAN CORTLANDT PARK SOUTH BETWEEN BROADWAY AND THE EAST ABUTMENT OF THE PROPOSED BRIDGE OVER THE NEW YORK AND PUTNAM RAILROAD, TOGETHER WITH ALL WORK INCIDENTAL THERETO.

The Engineer's estimate of the work is as follows:

- 32 linear feet of triple sewer (9' 0" x 1' 6" x 1' 6", 18" diameter through abutments).
- 51 linear feet of triple sewer (9' 0" x 1' 6" x 1' 6", 18" diameter between abutments).
- 716 linear feet of single sewer (5' 6" x 5' 9").
- 57 linear feet of vitrified pipe sewer, 15-inch.
- 50 linear feet of vitrified pipe drains, 12-inch to 24-inch.
- 50 spurs for house connections.
- 160 linear feet of risers.
- 7 manholes.
- 350 cubic yards of earth excavation for bridge abutments.
- 25 cubic yards of rock excavation.
- 5 cubic yards of Class A concrete.
- 525 cubic yards of Class B concrete for sewer.
- 225 cubic yards of Class B concrete for bridge abutments.
- 5 cubic yards of Class C concrete.
- 110,000 pounds of structural steel (furnished by New York Central Railroad Company), to be placed in bridge abutments.
- 20,000 pounds of new structural steel to be furnished by contractor and placed in bridge abutments.
- 8,500 pounds of steel reinforcement bars.
- 10,000 feet B. M. of timber.
- 5,000 feet B. M. of timber sheeting.
- 7,000 linear feet of piles for sewer.
- 4,500 linear feet of piles for bridge abutments.
- 1 west chamber.
- 1 east chamber.

The estimate of quantities in the structures shown on the plan as "Proposed Bridge Abutments" is as follows:

- 350 cubic yards of earth excavation for bridge abutments.
- 225 cubic yards of Class B concrete for bridge abutments.
- 110,000 pounds of structural steel (furnished by New York Central Railroad Company), to be placed in bridge abutments.
- 20,000 pounds of new structural steel to be furnished by contractor and placed in bridge abutments.
- 8,500 pounds of steel reinforcement bars.
- 10,000 feet B. M. of timber.
- 5,000 feet B. M. of timber sheeting.
- 7,000 linear feet of piles for sewer.
- 4,500 linear feet of piles for bridge abutments.
- 1 west chamber.
- 1 east chamber.

The estimate of quantities in the structures shown on the plan as "Proposed Bridge Abutments" is as follows:

- 350 cubic yards of earth excavation for bridge abutments.
- 225 cubic yards of Class B concrete for bridge abutments.
- 110,000 pounds of structural steel (furnished by New York Central Railroad Company), to be placed in bridge abutments.
- 20,000 pounds of new structural steel to be furnished by contractor and placed in bridge abutments.
- 8,500 pounds of steel reinforcement bars.
- 10,000 feet B. M. of timber.
- 5,000 feet B. M. of timber sheeting.
- 7,000 linear feet of piles for sewer.
- 4,500 linear feet of piles for bridge abutments.
- 1 west chamber.
- 1 east chamber.

These quantities are included in the Engineer's estimate above. The City reserves the right to omit all or part of these items from this contract.

The time allowed for the full completion of

the work herein described will be 150 consecutive working days.

The amount of security required for the proper performance of the contract will be Twelve Thousand Dollars (\$12,000).

NO. 3. FOR CONSTRUCTING STEPS FROM TREMONT AVE. TRANSVERSE RD. TO THE EASTERLY SIDE OF THE GRAND BOULEVARD AND CONCOURSE, TOGETHER WITH ALL WORK INCIDENTAL THERETO.

A lump sum price for the entire work complete shall be stated, upon the comparison of which the test of bids will be made.

The time allowed for the full completion of the work herein described will be 40 consecutive working days.

The amount of security required for the proper performance of the contract will be Six Hundred Dollars (\$600).

NO. 4. FOR REGULATING, GRADING, SETTING CURB, LAYING SIDEWALKS AND CROSSWALKS, BUILDING INLETS, RECEIVING BASINS, DRAINS, CULVERTS, APPROACHES AND GUARD RAILS WHERE NECESSARY, IN BRONX BOULEVARD, FROM E. 233D ST. TO E. 238TH ST. TOGETHER WITH ALL WORK INCIDENTAL THERETO.

The Engineer's estimate of the work is as follows:

- 7,800 cubic yards of earth excavation.
- 200 cubic yards of rock excavation.
- 26,500 cubic yards of filling.
- 3,800 linear feet of new bluestone curb.
- 18,400 square feet of two-course concrete sidewalk (including maintenance for one year).
- 1,250 square feet of new bluestone.
- 480 cubic yards of dry rubble masonry.
- 10 cubic yards of Class B concrete.
- 250 linear feet of vitrified pipe drains, 12 inches in diameter.
- 100 linear feet of vitrified pipe drains, 18 inches in diameter.
- 1,000 feet E. M. of timber.
- 1,500 linear feet new guard rail.
- 1 Type B inlet.
- 1 manhole.
- 3 receiving basins, Type B.
- 25 cubic yards brick masonry.

The time allowed for the full completion of the work herein described will be 150 consecutive working days.

The amount of security required for the proper performance of the contract will be Ten Thousand Dollars (\$10,000).

NO. 5. FOR PAVING WITH SHEET ASPHALT AND GRANITE BLOCKS ON A CONCRETE FOUNDATION THE ROADWAY OF FRANKLIN AVE. FROM 3D AVE. TO CROTONA PARK SOUTH, AND SETTING CURB WHERE NECESSARY, TOGETHER WITH ALL WORK INCIDENTAL THERETO (PERMANENT PAVEMENT).

The Engineer's estimate of the work is as follows:

- 9,900 square yards of sheet asphalt pavement (medium traffic mixture) outside of railroad area, and keeping the pavement in repair for five years from date of completion.
- 250 square yards of sheet asphalt pavement (medium traffic mixture) in railroad area.
- 2,110 square yards of granite block pavement outside of railroad area, and keeping the pavement in repair for one year from date of completion.
- 815 square yards of granite block pavement in railroad area.
- 2,570 cubic yards of Class B concrete.
- 3,000 linear feet of new curb.
- 4,000 linear feet of old curb.

The time allowed for the full completion of the work herein described will be 90 consecutive working days.

The amount of security required for the proper performance of the contract will be Eighteen Thousand Dollars (\$18,000).

NO. 6. FOR REPAVING WITH SHEET ASPHALT ON A CONCRETE FOUNDATION THE ROADWAY OF SOUTHERN BOULEVARD, FROM A POINT ABOUT 270 FEET NORTH OF E. 147TH ST. TO A POINT ABOUT 15 FEET NORTH OF LEGGETT AVE. AND FROM A POINT ABOUT 130 FEET SOUTH OF LONGWOOD AVE. TO THE NORTH SIDE OF BARRETT ST., AND SETTING CURB WHERE NECESSARY, TOGETHER WITH ALL WORK INCIDENTAL THERETO.

The Engineer's estimate of the work is as follows:

- 17,410 square yards of sheet asphalt pavement (heavy traffic mixture) outside of railroad area, and keeping the pavement in repair for five years from date of completion.
- 6,900 square yards of sheet asphalt pavement (heavy traffic mixture) in railroad area.
- 4,465 cubic yards of Class B concrete.
- 3,100 linear feet of new curb.
- 3,140 linear feet of old curb.
- 3 receiving basin alterations, Type 1 B.
- 1 receiving basin alteration, Type 1 C.

The time allowed for the full completion of the work herein described will be 90 consecutive working days.

The amount of security required for the proper performance of the contract will be Twenty-five Thousand Dollars (\$25,000).

NO. 7. FOR REPAVING WITH SHEET ASPHALT ON A CONCRETE FOUNDATION THE ROADWAY OF CROTONA PARK SOUTH, FROM FULTON AVE. TO PROSPECT AVE., AND SETTING CURB WHERE NECESSARY, TOGETHER WITH ALL WORK INCIDENTAL THERETO.

The Engineer's estimate of the work is as follows:

- 4,610 square yards of sheet asphalt pavement (heavy traffic mixture), and keeping the pavement in repair for five years from date of completion.
- 410 cubic yards of Class B concrete.
- 400 linear feet of new curb.
- 200 linear feet of old curb.
- 3 receiving basin alterations, Type 1 A.
- 4 receiving basin alterations, Type 1 C.

The time allowed for the full completion of the work herein described will be 25 consecutive working days.

The amount of security required for the proper performance of the contract will be Four Thousand Dollars (\$4,000).

NO. 8. FOR PAVING WITH SHEET ASPHALT ON A CONCRETE FOUNDATION THE ROADWAY OF WILKINS AVE. FROM ROSTON RD. TO CROTONA PARK EAST, AND SETTING CURB WHERE NECESSARY, TOGETHER WITH ALL WORK INCIDENTAL THERETO (PERMANENT PAVEMENT).

The Engineer's estimate of the work is as follows:

- 2,290 square yards of sheet asphalt pavement (medium traffic mixture), and keeping the pavement in repair for five years from date of completion.
- 420 cubic yards of Class B concrete.
- 200 linear feet of new curb.
- 410 linear feet of old curb.

The time allowed for the full completion of the work herein described will be 25 consecutive working days.

The amount of security required for the proper performance of the contract will be Twenty-five Hundred Dollars (\$2,500).

NO. 9. FOR REPAVING WITH GRANITE BLOCKS ON A CONCRETE FOUNDATION

THE ROADWAY OF HUNTS POINT AVE. FROM SOUTHERN BOULEVARD TO THE EAST SIDE OF GARRISON AVE. AND SETTING CURB WHERE NECESSARY, TOGETHER WITH ALL WORK INCIDENTAL THERETO.

The Engineer's estimate of the work is as follows:

5,010 square yards of granite block pavement on a concrete foundation, laid with cement grout joints, outside of railroad area, and keeping the pavement in repair for one year from date of completion.

1,570 square yards of granite block pavement on a concrete foundation, laid with cement grout joints, in railroad area.

1,190 cubic yards of Class B concrete.

500 linear feet of new curb.

870 linear feet of old curb.

The time allowed for the full completion of the work herein described will be 40 consecutive working days.

The amount of security required for the proper performance of the contract will be Twelve Thousand Dollars (\$12,000).

The bidder will state the price of each item or article contained in the specification or schedules herein contained or hereto annexed, per linear foot, square foot, square yard, cubic yard, or other unit of measure, by which the bids will be tested. The bids will be compared and each contract awarded at a lump or aggregate sum for the contract.

Blank forms of bids or estimates upon which bids must be made can be obtained upon application therefor, the plans and specifications may be seen and other information obtained at said office. DOUGLAS MATHEWSON, President.

See General Instructions to Bidders on last page, last column, of the "City Record."

BOROUGH OF RICHMOND.

Proposals.

SEALED BIDS WILL BE RECEIVED BY the President of the Borough of Richmond, at Borough Hall, St. George, New Brighton, S. I., until 12 noon, on

TUESDAY, MAY 1, 1917.

Borough of Richmond.

NO. 1 FOR FURNISHING SPECIAL DRAFT HORSES AT STABLE "A," SWAN ST., TOMPKINSVILLE, S. I.

The Superintendent's estimate of the number and kind of horses required is as follows: 4 special draft horses.

The time for the completion of the work and the full performance of the contract is 30 calendar days after the endorsement of the certificate of the Comptroller upon the executed contract.

The amount of security required is 30 per cent. of the total amount for which the contract is awarded.

The bids will be compared and the contract awarded at a lump or aggregate sum.

Bidders are requested to make their bids upon the blank form prepared by the President, a copy of which, with the proper envelope in which to enclose the bid, together with a copy of the contract, including the specifications, in the form approved by the Corporation Counsel, can be obtained upon application therefor at the office of the said President. Other information may be obtained at the office of the Commissioner of Public Works of the Borough of Richmond, Borough Hall, New Brighton, Borough of Richmond.

CALVIN D. VAN NAME, President.

Dated, April 11, 1917.

See General Instructions to Bidders on last page, last column, of the "City Record."

DEPARTMENT OF FINANCE.

Sales of Tax Liens.

Notice of Continuation of The Bronx Tax Sale.

THE SALE OF TAX LIENS FOR UNPAID taxes, assessments and water rents for the Borough of Bronx, as to liens remaining unsold at the termination of the sale of Jan. 15, Feb. 19 and April 2, 1917, has been continued to

MONDAY, APRIL 23, 1917.

at 2.30 p. m., pursuant to Section 1028 of the Greater New York Charter, and will be continued at that time on the 4th floor of the Bergen Building, corner of Arthur and Tremont aves., Borough of Bronx, City of New York.

DANIEL MOYNAHAN, Collector of Assessments and Arrears.

Confirmation of Assessments.

NOTICES TO PROPERTY OWNERS.

IN PURSUANCE OF SECTION 1018 OF THE Greater New York Charter, the Comptroller of the City of New York hereby gives public notice to all persons, owners of property, affected by the following assessments for LOCAL IMPROVEMENTS IN THE BOROUGH OF QUEENS:

FIRST WARD.

HANCOCK ST.—REGULATING, GRADING, CURBING AND LAYING SIDEWALKS AND CROSSWALKS from Harris ave. to Nott ave. Area of assessment affects blocks 141 to 144, 165, 171, 172 and 176.

GRAHAM AVE.—REGULATING, GRADING, SETTING CURB AND LAYING SIDEWALKS from 17th ave. to Jackson ave. Area of assessment affects block 244.

FIRST AND SECOND WARDS.

ANABLE AVE.—REGULATING, GRADING, CURBING, LAYING SIDEWALKS AND CROSSWALKS from Van Dam st. to New Calvary Cemetery. Area of assessment affects blocks 43, 44, 45, 60, 61, 64, 65, 66, 79, 80, 81, 84, 85, 86, 99 to 101, 106, 107, 120, 121, 126, 127, 141, 142, 144, 145, 159, 160, 162, 163, 174, 175, 180 and 181 in the First Ward and blocks 1383, 1384, 1388, 1389 and 1390 in the Second Ward.

SECOND WARD.

MYRTLE AVE.—LAYING CEMENT SIDEWALKS BOTH SIDES, from Brooklyn Borough Line to McCombs pl. Area of assessment affects blocks 2465, 2467, 2468, 2472, 2473, 2476, 2505, 2555, 2557, 2560, 2633, 2634, 2641 to 2644, 2650, 2651, 2652, 2659, 2660, 2661, 2668, 2669, 2670, 2675, 2676, 2677, 2814, 2815, 2816, 2818, 2837, 2883, 2884, 2885, 2888, 2889, 2893, 2894, 2898, 2903, 2906, 2915 to 2923, 2926, 2928, 2929, 2930, 2931 and 2942, 2nd Ward.

FOURTH WARD.

LEFFERTS AVE.—REGULATING AND PAVING FOR A WIDTH OF TWENTY FEET CENTRALLY LOCATED, from Liberty ave. to Rockaway Boulevard. Area of assessment affects blocks 620, 621, 626, 627, 2440 to 2443, and 2478 to 2480.

HARVARD AVE.—LAYING SIDEWALKS ON THE WEST SIDE from Fulton st. to Hillsdale ave. Area of assessment affects blocks 915 and 957.

—that the above assessments were confirmed by the Board of Assessors on April 17, 1917, and entered April 17, 1917, in the Record of Titles of Assessments kept in the Bureau for the Collection of Assessments and Arrears of Taxes and Assessments and of Water Rents, and unless the amount assessed for benefit on any person or property shall be paid on or before June 16, 1917, which is sixty days after the date of said entry of the assessment, interest will be collected thereon at the rate of seven per centum per annum, to be calculated from ten days after the date of said entry to the date of payment, as provided by Sections 159 and 1019 of the Greater New York Charter.

sixty days after the date of said entry of the assessments, interest will be collected thereon at the rate of seven per centum per annum, to be calculated from ten days after the date of said entry to the date of payment, as provided by Sections 159 and 1019 of the Greater New York Charter.

The above assessment is payable to the Collector of Assessments and Arrears at his office in the Municipal Building, Court House Square, L. I. City, Borough of Queens, between the hours of 9 a. m. and 2 p. m., and on Saturdays from 9 a. m. to 12 noon.

WILLIAM A. PRENDERGAST, Comptroller. Dated New York, April 17, 1917. a21,m2

IN PURSUANCE OF SECTION 1018 OF THE Greater New York Charter, the Comptroller of the City of New York hereby gives public notice to all persons, owners of property, affected by the following assessments for LOCAL IMPROVEMENTS IN THE BOROUGH OF MANHATTAN:

SECTION ONE.

RECEIVING BASIN at the southeast corner of PARK ROW and FRANKFORT ST. Area of assessment affects block 102.

SECTION THREE.

NINETEENTH ST.—ALTERATION AND IMPROVEMENT TO SEWER between 6TH AVE. and BROADWAY. Area of assessment affects blocks 820, 821, 847 and 848.

SECTION FIVE.

RECEIVING BASINS on MADISON AVE. adjacent to the northwest corner of 72D ST., southeast corner of 73D ST., southeast corner of 74TH ST., northeast and southwest corners of 75TH ST., northeast and southwest corners of 76TH ST., northeast and southwest corners of 77TH ST., southwest corner of 78TH ST., and northeast and southwest corners of 79TH ST. Area of assessment affects blocks 1387 to 1393 and 1491.

SECTION EIGHT.

RECEIVING BASIN on the north side of RIVERSIDE DRIVE about 175 feet west of Dyckman st. Area of assessment affects blocks 2178, 2179 and 2246.

W. 190TH ST.—REGULATING, GRADING, CURBING AND FLAGGING from Wadsworth ave. to Wadsworth Terrace. Area of assessment affects block 2170.

—that the above assessments were confirmed by the Board of Assessors on April 17, 1917, and entered April 17, 1917, in the Record of Titles of Assessments kept in the Bureau for the Collection of Assessments and Arrears of Taxes and Assessments and of Water Rents, and unless the amount assessed for benefit on any person or property shall be paid on or before June 16, 1917, which is sixty days after the date of said entry of the assessments, interest will be collected thereon at the rate of seven per centum per annum, to be calculated from ten days after the date of said entry to the date of payment, as provided by Sections 159 and 1019 of the Greater New York Charter.

The above assessments are payable to the Collector of Assessments and Arrears at his office in the Municipal Building, north side, third floor, Borough of Manhattan, between the hours of 9 a. m. and 2 p. m., and on Saturdays from 9 a. m. to 12 noon.

WILLIAM A. PRENDERGAST, Comptroller. Dated New York, April 17, 1917. a21,m2

IN PURSUANCE OF SECTION 986 OF THE Greater New York Charter, the Comptroller of the City of New York hereby gives public notice of the confirmation by the Supreme Court and the entering in the Bureau for the Collection of Assessments and Arrears of assessment for OPENING AND ACQUIRING TITLE to the following named street in the BOROUGH OF QUEENS:

FIRST WARD.

WHITNEY ST.—OPENING from Academy st. to Crescent st. Confirmed March 6, 1917; entered April 18, 1917. Area of assessment includes all those lands, tenements and hereditaments and premises situate and being in the Borough of Queens, in the City of New York, which, taken together, are bounded and described as follows, viz.:

Bounded on the north by a line midway between Whitney st. and Grand ave., and by the prolongations of the said line; on the east by a line distant 100 feet easterly from and parallel with the easterly line of Academy st., the said distance being measured at right angles to Academy st.; on the south by a line midway between Whitney st. and Elm st., and by the prolongations of the said line; and on the west by a line distant 100 feet westerly from and parallel with the westerly line of Crescent st., the said distance being measured at right angles to Crescent st.

The above entitled assessment was entered on the day hereinafter given in the Record of Titles of Assessments kept in the Bureau for the Collection of Assessments and Arrears of Taxes and Assessments and of Water Rents, and unless the amount assessed for benefit on any person or property shall be paid on or before June 18, 1917, which is sixty days after the date of said entry of the assessment, interest will be collected thereon at the rate of seven per centum per annum, to be calculated from ten days after the date of said entry to the date of payment, as provided by sections 159 and 987 of the Greater New York Charter.

The above assessment is payable to the Collector of Assessments and Arrears at his office in the Municipal Building, Court House Square, L. I. City, Borough of Queens, between the hours of 9 a. m. and 2 p. m., and on Saturdays from 9 a. m. to 12 noon.

WILLIAM A. PRENDERGAST, Comptroller. Dated, New York, April 18, 1917. a20,m1

IN PURSUANCE OF SECTION 1018 OF THE Greater New York Charter, the Comptroller of the City of New York hereby gives public notice to all persons, owners of property, affected by the following assessments for LOCAL IMPROVEMENTS IN THE BOROUGH OF MANHATTAN:

SECTION 1.

RESTORING ASPHALT PAVEMENT at the northwest corner of Broadway and Worth st. Area of assessment affects block 173, lot 33.

SECTION 6.

RESTORING ASPHALT PAVEMENT on Lexington ave. in front of premises No. 2174. Area of assessment affects lot 18 in block 1779.

The above assessment was certified to the Collector of Assessments and Arrears under the provisions of section 391 of the Greater New York Charter.

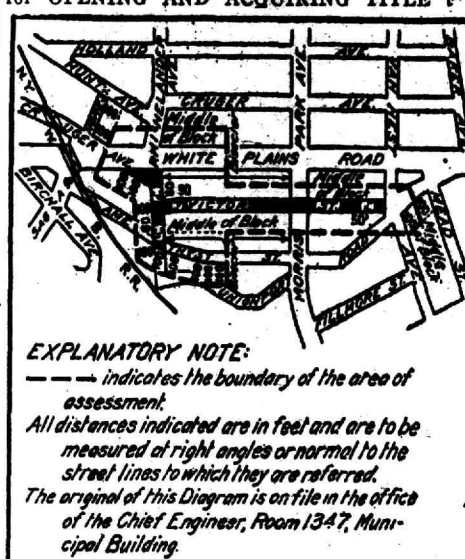
—that the above assessment was entered April 16, 1917, in the Record of Titles of Assessments kept in the Bureau for the Collection of Assessments and Arrears of Taxes and Assessments and of Water Rents, and unless the amount assessed for benefit on any person or property shall be paid on or before June 15, 1917, which is sixty days after the date of said entry of the assessments, interest will be collected thereon at the rate of seven per centum per annum, to be calculated from ten days after the date of said entry to the date of payment, as provided by Sections 159 and 1019 of the Greater New York Charter.

The above assessment is payable to the Collector of Assessments and Arrears at his office in the Municipal Building, north side, 3d floor, Manhattan, between the hours of 9 a. m.

and 2 p. m., and on Saturdays from 9 a. m. to 12 noon.

WILLIAM A. PRENDERGAST, Comptroller. Dated, New York, April 16, 1917. a19,30

IN PURSUANCE OF SECTION 986 OF THE Greater New York Charter, the Comptroller of the City of New York hereby gives public notice of the confirmation by the Supreme Court and the entering in the Bureau for the Collection of Assessments and Arrears of assessment for OPENING AND ACQUIRING TITLE to the following named street and avenues in the BOROUGH OF THE BRONX:

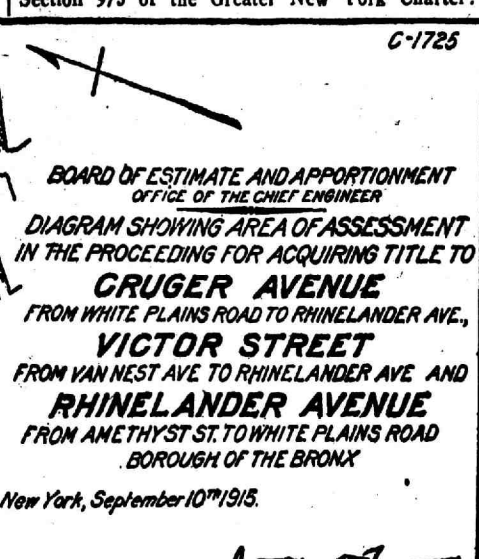


EXPLANATORY NOTE: — indicates the boundary of the area of assessment. All distances indicated are in feet and are to be measured at right angles or normal to the street lines to which they are referred. The original of this Diagram is on file in the office of the Chief Engineer, Room 1347, Municipal Building.

the following named street and avenues in the BOROUGH OF THE BRONX:

SECTION 15.

OPENING AND EXTENDING VICTOR ST., from Van Nest ave. to Rhinelander ave.; RHINELANDER AVE., from old Unionport rd. to White Plains rd., and CRUGER AVE., from White Plains rd. to Rhinelander ave. Confirmed March 12, 1917; entered April 17, 1917. Area of assessment is fixed and determined as shown on the following diagram, as provided by Section 973 of the Greater New York Charter:



EXPLANATORY NOTE: — indicates the boundary of the area of assessment. All distances indicated are in feet and are to be measured at right angles or normal to the street lines to which they are referred. The original of this Diagram is on file in the office of the Chief Engineer, Room 1347, Municipal Building.

The above entitled assessment was entered on the day hereinafter given in the Record of Titles of Assessments kept in the Bureau for the Collection of Assessments and Arrears of Taxes and Assessments and of Water Rents, and unless the amount assessed for benefit on any person or property shall be paid on or before June 16, 1917, which is sixty days after the date of said entry of the assessment, interest will be collected thereon at the rate of seven per centum per annum, to be calculated from ten days after the date of said entry to the date of payment, as provided by sections 159 and 987 of the Greater New York Charter.

The above assessment is payable to the Collector of Assessments and Arrears at his office in the Bergen Building, 4th floor, southeast corner of Arthur and Tremont aves., Borough of The Bronx, between the hours of 9 a. m. and 2 p. m., and on Saturdays from 9 a. m. to 12 noon.

WILLIAM A. PRENDERGAST, Comptroller. Dated, New York, April 17, 1917. a19,30

IN PURSUANCE OF SECTION 986 OF THE Greater New York Charter, the Comptroller of the City of New York hereby gives public notice of the confirmation by the Supreme Court and the entering in the Bureau for the Collection of Assessments and Arrears of assessment for OPENING AND ACQUIRING TITLE to the following named street in the BOROUGH OF BROOKLYN:

SECTION 21.

W. 37TH ST.—OPENING AND EXTENDING from the bulkhead line of Gravesend Bay to the mean high water line of the Atlantic Ocean, excluding the right of way of the New York and Coney Island Railroad. Confirmed March 5, 1917; entered April 13, 1917. Area of assessment includes all those lands, tenements and hereditaments and premises situate and being in the Borough of Brooklyn, in the City of New York, which, taken together, are bounded and described as follows, viz.:

Beginning at the intersection of a line distant 300 feet westerly from and parallel with the westerly line of W. 37th st., the said distance being measured at right angles to W. 37th st., with the southerly bulkhead line of Gravesend Bay, and running thence easterly along the said southerly bulkhead line of Gravesend Bay to the intersection with the prolongation of a line midway between W. 36th st. and W. 37th st.; thence southerly along the said line midway between W. 36th st. and W. 37th st., and along the prolongation of the said line to the intersection with the centre line of Surf ave.; thence easterly along the said centre line of Surf ave. to the intersection with the prolongation of the centre line of W. 36th st.; thence southerly along the said prolongation of the centre line of W. 36th st. to the mean high water line of the Atlantic Ocean; thence westerly along the said mean high water line of the Atlantic Ocean to the intersection with a line distant 300 feet westerly from and parallel with the westerly line of W. 37th st., the said distance being measured at right angles to W. 37th st.; thence northwesterly along a course parallel with W. 37th st. to the point or place of beginning.

The above entitled assessment was entered on the day hereinafter given in the Record of Titles of Assessments kept in the Bureau for the Collection of Assessments and Arrears of Taxes and Assessments and of Water Rents, and unless the amount assessed for benefit on any person or property shall be paid on or before June 12, 1917, which is sixty days after the date of said entry of the assessment, interest will be collected thereon at the rate of seven per centum per annum, to be calculated from ten days after the date of said entry to the date of payment, as provided by sections 159 and 987 of the Greater New York Charter.

The above assessment is payable to the Collector of Assessments and Arrears at his office in the Offerman Building, 503 Fulton st., Brooklyn, between the hours of 9 a. m. and 2 p. m., and on Saturdays from 9 a. m. to 12 noon.

WILLIAM A. PRENDERGAST, Comptroller. Dated, New York, April 13, 1917. a17,27

IN PURSUANCE OF SECTION 986 OF THE Greater New York Charter, the Comptroller of the City of New York hereby gives public notice of the confirmation by the Supreme Court and the entering in the Bureau for the Collection of Assessments and Arrears of assessment for OPENING AND ACQUIRING TITLE to the following named avenue in the BOROUGH OF QUEENS:

FIRST WARD.

PIERCE AVE.—OPENING from Jackson ave. to the East River. Confirmed Feb. 16, 1917; entered April 13, 1917. Area of assessment includes all those lands, tenements and hereditaments and premises situate and being in the Borough of Queens, in the City of New York, which, taken together, are bounded and described as follows, viz.:

Beginning at a point on the bulkhead line of the East River where it is intersected by the prolongation of a line midway between Washington ave. and Pierce ave. as these streets are laid out westerly from Marion st., and running thence northwesterly along the said bulkhead line to the intersection with a line passing through a point on the easterly line of Vernon ave. midway between Graham ave. and Pierce ave., and a point on the westerly line of the Boulevard midway between Graham ave. and Pierce ave.; thence easterly along the line last described to the intersection with the prolongation of a line midway between Graham ave. and Pierce ave. as these streets are laid out easterly from Marion st.; thence easterly along the said line midway between Graham ave. and Pierce ave., and along the prolongation of the said line to the intersection with the prolongation of a line midway between Grove st. and Bliss st.; thence southwesterly along the said line midway between Grove st. and Bliss st., and along the prolongation of the said line to a point distant 100 feet southerly from the southerly line of Jackson ave., the said distance being measured

at right angles to Jackson ave.; thence southwesterly and always distant 100 feet southerly from and parallel with the southerly line of Jackson ave. to the intersection with a line midway between Madden st. and Van Buren st.; thence northwesterly along the said line midway between Madden st. and Van Buren st., and along the prolongation of the said line to the intersection with the prolongation of a line midway between Pierce ave. and Washington ave., as these streets are laid out easterly from Hopkins ave.; thence westerly along the said line midway between Pierce ave. and Washington ave., and along the prolongation of the said line to the intersection with the prolongation of a line midway between Pierce ave. and Washington ave., as these streets are laid out westerly from Marion st.; thence westerly along the said line midway between Pierce ave. and Washington ave., and along the prolongation of the said line to the point or place of beginning.

The above entitled assessment was entered on the day hereinafter given in the Record of Titles of Assessments kept in the Bureau for the Collection of Assessments and Arrears of Taxes and Assessments and of Water Rents, and unless the amount assessed for benefit on any person or property shall be paid on or before June 12, 1917, which is sixty days after the date of said entry of the assessment, interest will be collected thereon at the rate of seven per centum per annum, to be calculated from ten days after the date of said entry to the date of payment, as provided by sections 159 and 987 of the Greater New York Charter.

The above assessment is payable to the Collector of Assessments and Arrears at his office in the Municipal Building, Court House Square, L. I. City, Borough of Queens, between the hours of 9 a. m. and 2 p. m., and on Saturdays from 9 a. m. to 12 noon.

WILLIAM A. PRENDERGAST, Comptroller. Dated, New York, April 13, 1917. a17,27

IN PURSUANCE OF SECTION 1018 OF THE Greater New York Charter, the Comptroller of the City of New York hereby gives public notice to all persons, owners of property affected by the following assessments for LOCAL IMPROVEMENTS IN THE BOROUGH OF THE BRONX:

SECTION 11.

CROTONA PL.—REGULATING, GRADING, SETTING CURBSTONES, FLAGGING SIDEWALKS, LAYING CROSSWALKS, BUILDING APPROACHES AND ERECTING FENCES from St. Paul's pl. to E. 171st st. Area of assessment affects block 2927.

—that the above assessment was confirmed by the Board of Assessors on April 10, 1917, and entered April 10, 1917, in the Record of Titles of Assessments kept in the Bureau for the Collection of Assessments and Arrears of Taxes and Assessments and of Water Rents, and unless the amount assessed for benefit on any person or property shall be paid on or before June 9, 1917, which is sixty days after the date of said entry of the assessments, interest will be collected thereon at the rate of seven per centum per annum, to be calculated from ten days after the date of said entry to the date of payment, as provided by Sections 159 and 1019 of the Greater New York Charter.

The above assessments are payable to the Collector of Assessments and Arrears at his office in the Bergen Building, 4th floor, southeast corner of Arthur and Tremont aves., Borough of The Bronx, between the hours of 9 a. m. and 2 p. m., and on Saturdays from 9 a. m. to 12 noon.

WILLIAM A. PRENDERGAST, Comptroller. Dated, New York, April 10, 1917. a16,26

IN PURSUANCE OF SECTION 986 OF THE Greater New York Charter, the Comptroller of the City of New York hereby gives public notice of the confirmation by the Supreme Court and the entering in the Bureau for the Collection of Assessments and Arrears of assessment for DISCONTINUING AND CLOSING the following named street in the BOROUGH OF MANHATTAN:

SECTION 7.

DISCONTINUING AND CLOSING W. 151ST ST. from the easterly side of Riverside Drive to the United States bulkhead line. Confirmed Aug. 27, 1909, Jan. 19, 1910, and May 13, 1915; entered April 9, 1917. Area of assessment includes all those lands, tenements and hereditaments and premises situate, lying and being in the Borough of Manhattan, in said City of New York, and contained within the lines of the discontinued and closed W. 151st st., extending from the westerly property line of the New York Central and Hudson River Railroad Company to the easterly line of 12th ave., and from the westerly line of 12th ave. to the United States bulkhead line of the Hudson River. Also all those lands, tenements and hereditaments and premises situate, lying and being within the following described limits: On the west by the easterly line of Riverside drive; on the north by a line midway between W. 151st st. and W. 152d st.;

on the east by the westerly line of Amsterdam ave., and on the south by a line midway between W. 150th st. and W. 151st st.

The above entitled assessment was entered on the day hereinafter given in the Record of Titles of Assessments, kept in the Bureau for the Collection of Assessments and Arrears of Taxes and Assessments and of Water Rents, and unless the amount assessed for benefit on any person or property shall be paid on or before June 8, 1917, which is sixty days after the date of said entry of the assessment, interest will be collected thereon at the rate of seven per centum per annum, to be calculated from ten days after the date of said entry to the date of payment, as provided by sections 159 and 987 of the Greater New York Charter.

The above assessment is payable to the Collector of Assessments and Arrears at his office in the Municipal Building, north side, third floor, Borough of Manhattan, between the hours of 9 a. m. and 2 p. m., and on Saturdays from 9 a. m. to 12 noon.

WILLIAM A. PRENDERGAST, Comptroller.
Dated, New York, April 9, 1917. a12.23

Notice to Taxpayers.

NOTICE IS HEREBY GIVEN THAT THE assessment rolls of real estate and personal property in the City of New York for the year 1917 have been delivered to the Receiver of Taxes and that all taxes on said assessment rolls shall be due and payable at his office in the respective boroughs of said city as follows:

All taxes upon personal property and one-half of all taxes upon real estate shall be due and payable on the FIRST DAY OF MAY, 1917, and the remaining and final one-half of taxes on real estate shall be due and payable on the FIRST DAY OF NOVEMBER, 1917.

All taxes shall be and become liens on the real estate affected thereby and shall be construed as and deemed to be charges thereon on the respective days when they become due and payable as hereinbefore provided and not earlier and shall remain such liens until paid.

The second half of the tax on real estate which is due as hereinbefore provided on the first day of November following the payment of the first half may be paid on the first day of May or at any time thereafter providing the first half shall have been paid of shall be paid at the same time, and on such payments of the second half as may be made in such manner prior to November first a discount shall be allowed from the date of payment to November first at the rate of four per centum per annum.

The offices of the Receiver of Taxes in the respective boroughs are located as follows:

Borough of Manhattan, Room 200, Municipal Building.
Borough of The Bronx, 177th st. and Arthur ave.
Borough of Brooklyn, 236 Duffield st.
Borough of Richmond, Borough Hall, St. George.

Borough of Queens, Court Square, L. I. City.
WILLIAM C. HECHT, Receiver of Taxes.
a2.30

Interest on City Bonds and Stock.

THE INTEREST DUE ON MAY 1, 1917, ON registered bonds and stock of The City of New York, and of the former corporations now included therein, will be paid on that day by the Comptroller at his office (Room 851, in the Municipal Building, at Chambers and Centre sts., Manhattan).

The coupons that are payable in New York or in London for the interest due on May 1, 1917, on assessment bonds and corporate stock of The City of New York will be paid on that day at the option of the holders thereof either at the office of the Comptroller (Room 851, in the Municipal Building, at Chambers and Centre sts., Manhattan, New York City), in United States money, or at the office of Seligman Brothers, 18 Austin Friars, London, E. C., England, in sterling.

The coupons that are payable only in New York, for interest due on May 1, 1917, on bonds and stock of the present and former City of New York, of former corporations now included in The City of New York, and the former County of Queens, will be paid on that day at the office of the Comptroller (Room 851, in the Municipal Building, at Chambers and Centre sts., Manhattan, New York City).

The books for the transfer of bonds and stock on which interest is payable May 1, 1917, will be closed from April 10, 1917, to May 1, 1917.

WILLIAM A. PRENDERGAST, Comptroller.
City of New York, Department of Finance, Comptroller's Office, March 20, 1917. a2,m1

Corporation Sale of Structures and Appurtenances Thereon to City Real Estate by Sealed Bids.

AT THE REQUEST OF THE COMMISSIONERS of Docks, public notice is hereby given that the Commissioners of the Sinking Fund, by virtue of the powers vested in them by law, will offer for sale by sealed bids certain structures standing upon property owned by The City of New York, formerly used for dock purposes, in the

Borough of Brooklyn.

BEING the platforms on piles, houses and houseboats, etc., located between the easterly side of the boardwalk leading to Manhattan Beach, at the foot of Ocean ave., Sheepshead Bay, and a line 133 feet easterly therefrom, Borough of Brooklyn, which are more particularly described on a certain map on file in the office of the Collector of City Revenue, Department of Finance, Room 368, Municipal Building, Borough of Manhattan.

PURSUANT to a resolution of the Commissioners of the Sinking Fund, adopted at a meeting held March 29, 1917, the sale by sealed bids of the above buildings and appurtenances thereto will be held by direction of the Comptroller on

WEDNESDAY, MAY 9, 1917,

at 11 a. m., in lots and parcels, and in manner and form as follows:

Parcel A—STRUCTURES CONSISTING OF PLATFORMS ON PILES, FRAME HOUSES, HOUSEBOATS, ETC., BETWEEN THE EASTERLY SIDE OF THE BOARDWALK LEADING TO MANHATTAN BEACH FROM THE FOOT OF OCEAN AVE., SHEEPSHEAD BAY, BOROUGH OF BROOKLYN, AND A LINE ABOUT 133 FEET EASTERLY THEREFROM, DESCRIBED AS FOLLOWS:

Lot 1—Platform on piles adjoining the easterly side of the Boardwalk and 13.6 feet south of Emmons ave., 36 feet long and 10.4 feet wide, together with a frame lean-to thereon about 8 feet high, 32 feet long and 10.4 feet wide.

Lot 2—Platform on piles located 10 feet east of Boardwalk, 12.5 feet wide, 69.2 feet long, with "L" extension on Emmons ave. side, 10 feet wide and 13.6 feet long, leading to Boardwalk, together with a one-story frame structure 10.8 feet high on Emmons ave. and 7.40 feet high on the out-shore end of the structure, covering all but 5 feet of the out-shore end of said platform.

Lot 3—Platform on piles located 23.5 feet east of Boardwalk, 39.5 feet long, 26.2 feet in length is 24.4 feet wide and the remaining 13.3 feet in length is 24.4 feet wide at the inshore end and 22.25 feet in width at out-shore end, together with one-story frame structure 10.10 feet high along Emmons ave. and 8.10 feet high at out-shore end, covering the entire platform. Also a runway on

piles 4.9 feet wide extending about 120 feet out-shore of the above described platform.

Lot 4—Platform on piles located 51.6 feet east of the Boardwalk, 43.9 feet long and about 20 feet wide, together with a one-story frame structure 9.70 feet high along the sides and a 14.20 foot high peak at center, covering the entire platform.

Lot 5—Platform on piles located 71.9 feet east of the Boardwalk, 44.75 feet in length, 13.8 feet wide along Emmons ave. and 12 feet wide at out-shore end, together with a one-story frame structure 10.10 feet high along Emmons ave. side and 9.70 feet high on out-shore side, covering the entire platform. Also a small addition to above mentioned platform at outer end of same, 4.4 feet long and 5.3 feet wide.

Lot 6—Platform on piles located about 71 feet east of Boardwalk, and about 91 feet south of Emmons ave., 26.8 feet long and 3.9 feet wide, together with a one-story frame structure about 6 feet high, 7.5 feet long and 3.9 feet wide on outer end of said platform.

Lot 7—Platform on piles located 85.7 feet east of Boardwalk, 118.6 feet long and 20.7 feet wide, together with a one-story frame structure, formerly used as a waiting room, located on said platform about 88 feet south of Emmons ave., 15.3 feet long, 19 feet wide and 7.60 feet high along the ridge at center.

Lot 8—Platform on piles located 70 feet at inner end and 40 feet at outer end east of the Boardwalk and 134 feet south of Emmons ave., 105.7 feet long and 20 feet wide, together with a one-story frame structure at outer end of same, 8.20 feet high on one side and 9.30 feet high on other side, 12.25 feet wide and 14 feet long; also a runway 16.2 feet long and 4 feet wide, connecting said platform with platform mentioned in Parcel 7. Also a group of piles located about 28 feet south of platform described in this parcel.

Lot 9—Platform on piles located 106.4 feet east of Boardwalk, 10 feet long and 15.5 feet wide. Houseboats, Should the Same be Still There at Time of Sale.

Lot 10—Houseboat about 8 feet high, 24.45 feet long and 12.05 feet wide, with awning roof on top, on scow 33.60 feet long, 17.40 feet wide, located 11 feet east of Boardwalk and 77 feet south of Emmons ave.

Lot 11—Houseboat about 8 feet high, 41 feet long and 11 feet wide, with awning roof on top, on scow 48.2 feet long, 11 feet wide, located about 63 feet east of Boardwalk and 63 feet south of Emmons ave.

SPECIAL CONDITIONS.

ALL OF THE LOTS AS DESCRIBED ABOVE WILL BE SOLD AS ONE PARCEL.

ALL SUPPORTING PILES UNDER PLATFORMS, HOUSEBOATS, OR STRUCTURES MENTIONED IN THE FOREGOING PARCELS ARE TO BE ENTIRELY REMOVED BY THE SUCCESSFUL BIDDER: IT BEING THE INTENTION OF THE CITY TO HAVE THE ENTIRE AREA ABOVE DESCRIBED CLEARED OF ALL OBSTRUCTIONS.

THE TIME FOR REMOVAL IS LIMITED TO FIFTEEN DAYS FROM THE DATE OF SALE, AND ANY STRUCTURES, ETC., NOT FULLY REMOVED AT THE EXPIRATION OF THAT PERIOD WILL BE TAKEN AWAY BY THE DEPARTMENT OF DOCKS AND FERRIES AND THE EXPENSE OF SUCH REMOVAL WILL BE PAID OUT OF THE SECURITY DEPOSITED BY THE PURCHASER.

Sealed bids (blank forms of which may be obtained upon application) will be received by the Comptroller at the office of the Collector of City Revenue, Room 368, Municipal Building, Borough of Manhattan, until 11 a. m., on the 9th day of May, 1917, and then publicly opened for the sale for removal of the above described buildings and appurtenances thereto and the award will be made to the highest bidder within twenty-four hours or as soon as possible thereafter.

Each parcel must be bid for separately and will be sold in its entirety as described in above advertisement.

Each and every bid must be accompanied by a deposit of cash or certified check in a sum equal to 25 per cent. of the amount of the bid, except that a minimum deposit of \$50 will be required with all bids and that a deposit of \$500 will be sufficient to entitle bidders to bid on any or all of the buildings.

Deposits of unsuccessful bidders will be returned within twenty-four hours after successful bidders have paid purchase price in full and given security, and those of successful bidders may be declared forfeited to The City of New York by the Comptroller upon the failure of the successful bidder to further comply with the requirements of the terms and conditions of the sale as set forth hereinafter.

Successful bidders will be required to pay the purchase money and deposit the required security within twenty-four hours of the receipt of notification of the acceptance of their bids.

The Comptroller reserves the right to reject any and all bids and to waive any defects or informalities in any bid should it be deemed in the interest of The City of New York to do so.

All bids must state clearly (1) the number or description of the building or buildings bid for, (2) the amount of the bid, (3) the full name and address of the bidder.

All bids must be enclosed in properly sealed envelopes, marked "Proposals to be opened May 2, 1917," and must be delivered, or mailed in time for their delivery, prior to 11 a. m. of that date to the "Collector of City Revenue, Room 368, Municipal Building, New York City," from whom any further particulars regarding the buildings to be disposed of may be obtained.

THE BUILDINGS WILL BE SOLD FOR IMMEDIATE REMOVAL ONLY, SUBJECT TO THE TERMS AND CONDITIONS PRINTED ON THE LAST PAGE OF THIS ISSUE OF THE "CITY RECORD."

EDMUND D. FISHER, Deputy and Acting Comptroller.

City of New York, Department of Finance, Comptroller's Office, April 11, 1917. a23,m9

Corporation Sale of Buildings and Appurtenances Thereon to City Real Estate by Sealed Bids.

AT THE REQUEST OF THE PRESIDENT of the Borough of The Bronx, public notice is hereby given that the Commissioners of the Sinking Fund, by virtue of the powers vested in them by law, will offer for sale by sealed bids certain encroachments standing upon property owned by The City of New York, acquired by it for street opening purposes in the

Borough of The Bronx. BEING the buildings, parts of buildings, etc., standing within the lines of Havemeyer ave., from Westchester ave. to Powell ave., in the Borough of The Bronx, which are more particularly described on a certain map on file in the office of the Collector of City Revenue, Department of Finance, Room 368, Municipal Building, Borough of Manhattan.

PURSUANT to a resolution of the Commissioners of the Sinking Fund, adopted at a meeting held Nov. 16, 1916, the sale by sealed bids of the above buildings and appurtenances thereto, will be held by direction of the Comptroller on

TUESDAY, MAY 1, 1917,

at 11 a. m., in lots and parcels, and in manner and form, and at upset prices as follows:

Parcel No. 110—Part of two and one-half story frame house No. 1160 Havemeyer ave.

Cut 1.88 feet on south side by 1.2 feet on north side. Upset price—\$15.

The purchaser of the above parcel will be required to fill in the cellar and excavation remaining within the lines of the street after the removal of the part of the building, with good clear material, to the existing surface of the street adjoining.

Sealed bids (blank forms of which may be obtained upon application) will be received by the Comptroller at the office of the Collector of City Revenue, Room 368, Municipal Building, Borough of Manhattan, until 11 a. m. on the 1st day of May, 1917, and then publicly opened for the sale for removal of the above-described buildings and appurtenances thereto, and the award will be made to the highest-bidder within twenty-four hours, or as soon as possible thereafter.

Each parcel must be bid for separately and will be sold in its entirety, as described in above advertisement.

Each and every bid must be accompanied by a deposit of cash or certified check in a sum equal to 25 per cent. of the amount of the bid, except that a minimum deposit of \$50 will be required with all bids, and that a deposit of \$500 will be sufficient to entitle bidders to bid on any or all of the buildings.

Deposits of unsuccessful bidders will be returned within twenty-four hours after successful bidders have paid purchase price in full and given security, and those of successful bidders may be declared forfeited to The City of New York by the Comptroller upon the failure of the successful bidder to further comply with the requirements of the terms and conditions of the sale as set forth hereinafter.

Successful bidders will be required to pay the purchase money and deposit the required security within twenty-four hours of the receipt of notification of the acceptance of their bids.

The Comptroller reserves the right to reject any and all bids and to waive any defects or informalities in any bid should it be deemed in the interest of The City of New York to do so.

All bids must state clearly (1) the number or description of the building or buildings bid for, (2) the amount of the bid, (3) the full name and address of the bidder.

All bids must be enclosed in properly sealed envelopes, marked "Proposals to be opened May 1, 1917," and must be delivered, or mailed in time for their delivery, prior to 11 a. m. of that date to the "Collector of City Revenue, Room 368, Municipal Building, New York City," from whom any further particulars regarding the buildings to be disposed of may be obtained.

THE BUILDINGS WILL BE SOLD FOR IMMEDIATE REMOVAL ONLY, SUBJECT TO THE TERMS AND CONDITIONS PRINTED ON THE LAST PAGE OF THIS ISSUE OF THE "CITY RECORD."

E. D. FISHER, Deputy and Acting Comptroller.

City of New York, Department of Finance, Comptroller's Office, April 12, 1917. a16,m1

AT THE REQUEST OF THE PRESIDENT of the Borough of Queens, public notice is hereby given that the Commissioners of the Sinking Fund, by virtue of the powers vested in them by law, will offer for sale by sealed bids certain encroachments standing upon property owned by The City of New York, acquired by it for street opening purposes in the

Borough of Queens.

BEING the buildings, parts of buildings, etc., standing within the lines of Crescent st. from Nott ave. to S. Jane st., Borough of Queens, which are more particularly described on a certain map on file in the office of the Collector of City Revenue, Department of Finance, Room 368, Municipal Building, Borough of Manhattan.

PURSUANT to a resolution of the Commissioners of the Sinking Fund, adopted at a meeting held July 13, 1916, the sale by sealed bids at the upset or minimum prices named in the description of each parcel of the above described buildings and appurtenances thereto will be held by direction of the Comptroller on

MONDAY, APRIL 30, 1917,

at 11 a. m., in lots and parcels, and in manner and form and at upset prices as follows:

Parcel 11—Barn (10 feet by 12 feet) and part of shed on the east side of Crescent st., 110 feet south of Harris ave. Cut shed 13.27 feet on east side by 19.29 feet on west side. Upset price, \$5.

Parcel 16—Part of one-story frame store on the southeast corner of Crescent st. and Harris ave. Cut 14.87 feet on north end by 17.47 feet on south end. Upset price, \$25.

Parcel 17—Part of two-story frame house, 46 Crescent st. Cut 9.05 feet on north and south sides. Upset price, \$25.

Parcels 18, 19, 20—Part of two-story frame house, 48 Crescent st. Cut 14.90 feet on south side by 14.98 feet on north side. Part of two-story frame house, 50 Crescent st. Cut 14.98 feet on south side by 14.96 feet on north side. Part of two-story frame house 52 Crescent st. Cut 14.96 feet on north and south sides. Upset price, \$75.

Parcel 21—Part of three-story frame house, 56 Crescent st. Cut 10.07 feet on south side by 9.99 feet on north side. Upset price, \$25.

Parcel 22—Part of two-story frame house 58 Crescent st. Cut 9.85 feet on south side by 9.91 feet on north side. Upset price, \$10.

Parcel 23—Part of three-story brick and frame house, 60 Crescent st. Cut 9.99 feet on south side by 10.27 feet on north side. Upset price, \$25.

Parcel 24—Part of two-story frame house, 62 Crescent st. Cut 10.24 feet on south side by 10.15 feet on north side. Upset price, \$10.

Parcel 26—Part of three-story frame house, 66 Crescent st. Cut 12.06 feet on south side by 12.07 feet on north side. Upset price, \$25.

Parcel 27—Part of three-story frame house, 68 Crescent st. Cut 8.26 feet on south side by 8.52 feet on north side. Upset price, \$10.

Parcel 28—Part of two-story frame house, 70 Crescent st. Cut 5.05 feet on south side by 15.06 feet on north side. Upset price, \$10.

Parcel 35—Part of two-story frame house, 84 Crescent st. Cut 9.14 feet on south side by 9.10 feet on north side. Upset price, \$10.

Parcel 36—Part of one and one-half story frame house, 86 Crescent st. Cut 14.59 feet on south side by 14.35 feet on north side. Upset price, \$5.

Parcel 37—Part of two-story frame house, 90 Crescent st. Cut 14.95 feet on south side by 15.09 feet on north side. Upset price, \$10.

Parcel 38—Part of two-story frame house, 92 Crescent st. Cut 14.97 feet on south side by 15 feet on north side. Upset price, \$10.

Parcel 39—Part of three-story frame house, 94 Crescent st. Cut 14.94 feet on south side by 14.92 feet on north side. Upset price, \$25.

Parcel 40—Part of two-story frame house, 96 Crescent st. Cut 5.08 feet on south side by 5.18 feet on north side. Upset price, \$5.

Sealed bids (blank forms of which may be obtained upon application) will be received by the Comptroller at the office of the Collector of City Revenue, Room 368, Municipal Building, Borough of Manhattan, until 11 a. m. on the 30th day of April, 1917, and then publicly opened for the sale for removal of the above-described buildings and appurtenances thereto, and the award will be made to the highest bidder within twenty-four hours, or as soon as possible thereafter.

Each parcel must be bid for separately and will be sold in its entirety, as described in above advertisement.

Each and every bid must be accompanied by a

deposit of cash or certified check in a sum equal to 25 per cent. of the amount of the bid, except that a minimum deposit of \$50 will be required with all bids, and that a deposit of \$500 will be sufficient to entitle bidders to bid on any or all of the buildings.

Deposits of unsuccessful bidders will be returned within twenty-four hours after successful bidders have paid purchase price in full and given security, and those of successful bidders may be declared forfeited to The City of New York by the Comptroller upon the failure of the successful bidder to further comply with the requirements of the terms and conditions of the sale as set forth hereinafter.

Successful bidders will be required to pay the purchase money and deposit the required security within twenty-four hours of the receipt of notification of the acceptance of their bids.

The Comptroller reserves the right to reject any and all bids and to waive any defects or informalities in any bid should it be deemed in the interest of The City of New York to do so.

All bids must state clearly (1) the number or description of the building or buildings bid for, (2) the amount of the bid, (3) the full name and address of the bidder.

All bids must be enclosed in properly sealed envelopes, marked "Proposals to be opened April 30, 1917," and must be delivered, or mailed in time for their delivery, prior to 11 a. m. of that date to the "Collector of City Revenue, Room 368, Municipal Building, New York City," from whom any further particulars regarding the buildings to be disposed of may be obtained.

THE BUILDINGS WILL BE SOLD FOR IMMEDIATE REMOVAL ONLY, SUBJECT TO THE TERMS AND CONDITIONS PRINTED ON THE LAST PAGE OF THIS ISSUE OF THE "CITY RECORD."

EDMUND D. FISHER, Deputy and Acting Comptroller.

City of New York, Department of Finance, Comptroller's Office, April 11, 1917. a13.30

AT THE REQUEST OF THE BOARD OF Education, public notice is hereby given that the Commissioners of the Sinking Fund, by virtue of the powers vested in them by law, will offer for sale by sealed bids certain buildings standing upon property owned by The City of New York, formerly used for school purposes in the

Borough of Manhattan.

BEING the buildings formerly used as Public Schools, situated under the Manhattan Approach to the Williamsburg Bridge, in the Borough of Manhattan, which are more particularly described on a certain map on file in the office of the Collector of City Revenue, Department of Finance, Room 368, Municipal Building, Borough of Manhattan.

PURSUANT to a resolution adopted by the Commissioners of the Sinking Fund, at a meeting held March 29, 1917, the sale by sealed bids of the above described buildings and appurtenances thereto, will be held by direction of the Comptroller on

FRIDAY, APRIL 27, 1917,

at 11 a. m., in lots and parcels, and in manner and form as follows:

Parcel No. 4. One-story brick school building under the Williamsburg Bridge between Willett and Sheriff sts., Manhattan.

Sealed bids (blank forms of which may be obtained upon application) will be received by the Comptroller at the office of the Collector of City Revenue, Room 368, Municipal Building, Borough of Manhattan, until 11 a. m., on the 27th day of April, 1917, and then publicly opened for the sale for removal of the above described buildings and appurtenances thereto, and the award will be made to the highest bidder within twenty-four hours, or as soon as possible thereafter.

Each parcel must be bid for separately and will be sold in its entirety, as described in above advertisement.

Each and every bid must be accompanied by a deposit of cash or certified check in a sum equal to 25 per cent. of the amount of the bid, except that a minimum deposit of \$50 will be required with all bids, and that a deposit of \$500 will be sufficient to entitle bidders to bid on any or all of the buildings.

Deposits of unsuccessful bidders will be returned within twenty-four hours after successful bidders have paid purchase price in full and given security, and those of successful bidders may be declared forfeited to The City of New York by the Comptroller upon the failure of the successful bidder to further comply with the requirements of the terms and conditions of the sale as set forth hereinafter.

Successful bidders will be required to pay the purchase money and deposit the required security within twenty-four hours of the receipt of notification of the acceptance of their bids.

The Comptroller reserves the right to reject any and all bids and to waive any defects or informalities in any bid should it be deemed in the interest of The City of New York to do so.

All bids must state clearly (1) the number or description of the building or buildings bid for, (2) the amount of the bid, (3) the full name and address of the bidder.

All bids must be enclosed in properly sealed envelopes, marked "Proposals to be opened April 27, 1917," and must be delivered, or mailed in time for their delivery, prior to 11 a. m. of that date to the "Collector of City Revenue, Room 368, Municipal Building, New York City," from whom any further particulars regarding the buildings to be disposed of may be obtained.

THE BUILDINGS WILL BE SOLD FOR IMMEDIATE REMOVAL ONLY, SUBJECT TO THE TERMS AND CONDITIONS PRINTED ON THE LAST PAGE OF THIS ISSUE OF THE "CITY RECORD."

EDMUND D. FISHER, Deputy and Acting Comptroller.

City of New York, Department of Finance, Comptroller's Office, April 9, 1917. a11.27

AT THE REQUEST OF THE BOARD OF Education, public notice is hereby given that the Commissioners of the Sinking Fund, by virtue of the powers vested in them by law, will offer for sale by sealed bids certain buildings standing upon property owned by The City of New York, formerly used for school purposes in the

Borough of Manhattan.

BEING the buildings formerly used as Public Schools, situated under the Manhattan Approach to the Williamsburg Bridge, in the Borough of Manhattan, which are more particularly described on a certain map on file in the office of the Collector of City Revenue, Department of Finance, Room 368, Municipal Building, Borough of Manhattan.

PURSUANT to a resolution adopted by the Commissioners of the Sinking Fund at a meeting held March 29, 1917, the sale by sealed bids of the above described buildings and appurtenances thereto will be held by direction of the Comptroller on

MONDAY, APRIL 23, 1917,

at 11 a. m., in lots and parcels, and in manner and form as follows:

Parcel No. 1.—One-story brick school building under the Williamsburg Bridge, between Sheriff and Columbia sts.

Parcel No. 2.—One-story brick school building under the Williamsburg Bridge, between Columbia and Cannon sts.

Parcel No. 3.—Three-story brick school building under the Williamsburg Bridge, between Goerck and Mangin sts.

Sealed bids (blank forms of which may be

obtained upon application) will be received by the Comptroller at the office of the Collector of City Revenue, Room 368, Municipal Building, Borough of Manhattan, until 11 a. m., on the 23rd day of April, 1917, and then publicly opened, for the sale for removal of the above described buildings and appurtenances thereto, and the award will be made to the highest bidder within twenty-four hours, or as soon as possible thereafter.

Each parcel must be bid for separately and will be sold in its entirety, as described in above advertisement.

Each and every bid must be accompanied by a deposit of cash or certified check in a sum equal to 25 per cent. of the amount of the bid, except that a minimum deposit of \$50 will be required with all bids, and that a deposit of \$500 will be sufficient to entitle bidders to bid on any or all of the buildings.

Deposits of unsuccessful bidders will be returned within twenty-four hours after successful bidders have paid purchase price in full and given security, and those of successful bidders may be declared forfeited to The City of New York by the Comptroller upon the failure of the successful bidder to properly comply with the requirements of the terms and conditions of the sale as set forth hereinafter.

Successful bidders will be required to pay the purchase money and deposit the required security within twenty-four hours of the receipt of notification of the acceptance of their bids.

The Comptroller reserves the right to reject any and all bids and to waive any defects or informalities in any bid should it be deemed in the interest of The City of New York to do so.

All bids must state clearly (1) the number or description of the building or buildings bid for, (2) the amount of the bid, (3) the full name and address of the bidder.

All bids must be inclosed in properly sealed envelopes, marked "Proposals to be opened April 23, 1917," and must be delivered, or mailed in time for their delivery, prior to 11 a. m. of that date, to the "Collector of City Revenue, Room 368, Municipal Building, New York City," from whom any further particulars regarding the buildings to be disposed of may be obtained.

THE BUILDINGS WILL BE SOLD FOR IMMEDIATE REMOVAL ONLY, SUBJECT TO THE TERMS AND CONDITIONS PRINTED ON THE LAST PAGE OF THIS ISSUE OF THE "CITY RECORD."

E. D. FISHER, Deputy and Acting Comptroller.
City of New York, Department of Finance,
Comptroller's Office, March 30, 1917. a6,23

Sureties on Contracts.

UNTIL FURTHER NOTICE SURETY COMPANIES will be accepted as sufficient upon the following contracts to the amounts named:

Supplies of Any Description, Including Gas and Electricity.

One company on a bond up to \$50,000.
When such company is authorized to write that amount as per letter of Comptroller to the surety companies, dated Jan. 1, 1914.

Construction.
One company on a bond up to \$25,000.
Including regulating, grading, paving, sewers, maintenance, dredging, construction of parks, parkways, docks, buildings, bridges, tunnels, aqueducts, repairs, heating, ventilating, plumbing, etc.

When such company is authorized to write that amount as per letter of Comptroller to the surety companies, dated Jan. 1, 1914.

Asphalt, Asphalt Block and Wood Block Pavement.

Two companies will be required on any and every bond up to amount authorized by letter of Comptroller to the surety companies, dated Jan. 1, 1914.
WILLIAM A. PRENDERGAST, Comptroller.

BELLEVUE AND ALLIED HOSPITALS, DEPARTMENTS OF PUBLIC CHARITIES, CORRECTION, HEALTH, FIRE, POLICE, STREET CLEANING, PLANT AND STRUCTURES, DOCKS AND FERRIES, PARK BOARD AND ARMORY BOARD.

Proposals.

SEALED BIDS WILL BE RECEIVED BY Bellevue and Allied Hospitals, the Departments of Public Charities, Correction, Health, Fire, Police, Street Cleaning, Plant and Structures, Docks and Ferries, the Park Board and the Armory Board, at the office of the Central Purchase Committee, Room 1220, Municipal Building, Manhattan, until 2.30 p. m., on **THURSDAY, APRIL 26, 1917.**

FOR FURNISHING AND DELIVERING COAL.
The time for the performance of the contract is on or before March 31, 1918.

The amount of security required is thirty (30) per cent. of the contract amount awarded.
No bid will be considered unless it is accompanied by a deposit. Such deposit shall be in an amount not less than one and one-half (1½) per cent. of the total amount of the bid.

The bidder will state the price per unit, as called for in the schedules of quantities and prices, by which the bids will be tested. The extensions must be made and footed up, as the bids will be read from the total and awarded if made, made to the lowest bidder on each item, as stated in the schedules.

Bids must be submitted in duplicate, each copy in a separate envelope. No bid will be accepted unless this provision is complied with.

Blank forms and further information may be obtained at the office of the Central Purchase Committee, 12th floor, Municipal Building, Manhattan.

BELLEVUE AND ALLIED HOSPITALS, JOHN W. BRANNAN, M. D., President.
DEPARTMENT OF PUBLIC CHARITIES, JOHN A. KINGSBURY, Commissioner.
DEPARTMENT OF CORRECTION, BURDETTE G. LEWIS, Commissioner.
DEPARTMENT OF HEALTH, HAVEN EMMERSON, M. D., Commissioner.

FIRE DEPARTMENT, ROBERT ADAMSON, Commissioner.
POLICE DEPARTMENT, ARTHUR WOODS, Commissioner.
DEPARTMENT OF STREET CLEANING, JOHN T. FETTERSTON, Commissioner.

DEPARTMENT OF PLANT AND STRUCTURES, F. I. H. KRACKE, Commissioner.
DEPARTMENT OF DOCKS AND FERRIES, R. A. C. SMITH, Commissioner.
PARK BOARD, CAROT WARD, President; THOMAS W. WHITTLE, RAYMOND V. INGERSOLL and JOHN E. WEIER, Commissioners.

ARMORY BOARD: Mayor, President of the Board of Aldermen, Comptroller, Commanding Officer of the 1st Brigade, Commanding Officer of the 2nd Brigade, Commanding Officer of the Naval Militia, President of the Department of Taxes and Assessments. a14,26

See General Instructions to Bidders on last page, last column, of the "City Record," except for the address of the office for receiving and opening bids.

BOROUGH OF MANHATTAN.

Proposals.

SEALED BIDS WILL BE RECEIVED BY the President of the Borough of Manhattan, at Room 2032, Municipal Building, Manhattan, until 2 p. m., on **TUESDAY, MAY 1, 1917.**

NO. 1. FOR FURNISHING ALL OF THE LABOR AND MATERIALS REQUIRED FOR ALTERATIONS TO THE INTERIOR OF THE HALL OF RECORDS BUILDING, CENTRE AND CHAMBERS STS., BOROUGH OF MANHATTAN.

The time allowed for the completion of the work will be forty-five (45) consecutive working days.

The amount of security required will be Three Thousand Dollars (\$3,000), and the amount of deposit accompanying the bid shall be five (5) per cent. of the amount of security.

The bidder will state one aggregate price for the whole work described and specified, as the contract is entire and for a complete job.

The bids will be compared and the contract awarded at a lump or aggregate sum to the lowest bidder.

Blank forms, specifications and plans may be obtained at the office of the Auditor, offices of the Commissioner of Public Works, Room 2141, Municipal Building, Manhattan.

MARCUS M. MARKS, President.
Dated, April 20, 1917. a20,m1
See General Instructions to Bidders on last page, last column, of the "City Record."

SEALED BIDS WILL BE RECEIVED BY the President of the Borough of Manhattan, at Room 2032, Municipal Building, Manhattan, until 2 p. m., on **TUESDAY, MAY 1, 1917.**

NO. 2. FOR FURNISHING ALL OF THE LABOR AND MATERIALS REQUIRED FOR FURNISHING, DELIVERING AND SETTING UP NEW STEEL FURNITURE AND REMODELING AND RELOCATING OLD FURNITURE IN THE OFFICES OF THE REGISTERS, SURROGATES COURT, AND COMMISSIONER OF RECORDS, HALL OF RECORDS, CENTRE AND CHAMBERS STS., BOROUGH OF MANHATTAN.

The time allowed for the completion of the work will be seventy-five (75) consecutive working days.

The amount of security required will be Ten Thousand Dollars (\$10,000), and the amount of deposit accompanying the bid shall be five (5) per cent. of the amount of security.

The bidder will state one aggregate price for the whole work described and specified, as the contract is entire and for a complete job.

The bids will be compared and the contract awarded at a lump or aggregate sum to the lowest bidder.

Blank forms, specifications and plans may be obtained at the office of the Auditor, offices of the Commissioner of Public Works, Room 2141, Municipal Building, Manhattan.

MARCUS M. MARKS, President.
Dated, April 20, 1917. a20,m1
See General Instructions to Bidders on last page, last column, of the "City Record."

SEALED BIDS WILL BE RECEIVED BY the President of the Borough of Manhattan, at Room 2032, Municipal Building, Manhattan, until 2 p. m., on **TUESDAY, MAY 1, 1917.**

NO. 3. FOR FURNISHING ALL THE LABOR AND MATERIALS REQUIRED FOR FURNISHING, DELIVERING AND SETTING UP FURNITURE FOR THE VARIOUS OFFICES OF THE SURROGATES' COURTS, HALL OF RECORDS, CENTRE AND CHAMBERS STS., BOROUGH OF MANHATTAN.

The time allowed for the completion of the work will be forty-five (45) consecutive working days.

The amount of security required will be Five Hundred Dollars (\$500), and the amount of deposit accompanying the bid shall be five (5) per cent. of the amount of security.

The bidder will state one aggregate price for the whole work described and specified, as the contract is entire and for a complete job.

The bids will be compared and the contract awarded at a lump or aggregate sum to the lowest bidder.

Blank forms, specifications and plans may be obtained at the office of the Auditor, offices of the Commissioner of Public Works, Room 2141, Municipal Building, Manhattan.

MARCUS M. MARKS, President.
Dated, April 20, 1917. a20,m1
See General Instructions to Bidders on last page, last column, of the "City Record."

SEALED BIDS WILL BE RECEIVED BY the President of the Borough of Manhattan, at Room 2032, Municipal Building, Manhattan, until 2 p. m., on **FRIDAY, APRIL 27, 1917.**

NO. 7. FOR THE ALTERATION TO RECEIVING BASINS, WITH INLETS, IN SCAMMEL ST. FROM CHERRY ST. TO MADISON ST., TOGETHER WITH ALL WORK INCIDENTAL THERETO (C. P. M.—37A).

The Engineer's estimate of the quantity and quality of the material, and the nature and extent, as near as possible, of the work required, is as follows:

Item 1—1 receiving basin (Type "G"), complete.

Item 2—1 receiving basin (Type "E"), complete.

Item 3—1 receiving basin head and gutter stones recut.

Item 4—2 receiving basins altered (Method "A"), complete.

Item 5—5 inlets (Types "A," "B" or "C"), complete.

Item 6—61 linear feet of 12-inch basin connection, complete.

Item 7—1 cubic yard of rock (Class "A"), excavated and removed.

Item 8—1 cubic yard of rock (Class "B"), excavated and removed.

Item 9—1 cubic yard of concrete (Class "A").

Item 10—1 cubic yard of brick masonry.

Item 11—2 cubic yards of extra earth excavation.

Item 12—57 linear feet of 6-inch granite curb (Class "A"), set in concrete, complete.

Item 13—9 linear feet of 6-inch granite curb (Class "B"), set in concrete, complete.

Item 14—9 linear feet of curb reset in concrete.

Item 15—400 square feet of concrete sidewalk pavement laid.

Item 16—175 square feet of flagstone sidewalk pavement redressed and relaid.

Item 17—25 square feet of flagstone sidewalk pavement furnished and laid.

Item 18—15 square yards of restoration of permanent roadway pavement, all kinds.

Item 19—500 feet B. M. of timber and plank for bracing and sheeting.

The bidder will state the price for each item or article contained in the specifications or schedules herein contained or hereto annexed, per foot, yard or other unit of measure or article by which the bid will be tested. The contract, if awarded, will be awarded for the whole work at a lump sum.

Blank forms may be had and the drawings, form of specification and contract may be seen at the offices of the Commissioner of Public Works, Bureau of Sewers, Room 2103, Municipal Building, Manhattan.

MARCUS M. MARKS, President.
Dated, April 17, 1917. a17,27
See General Instructions to Bidders on last page, last column, of the "City Record."

SEALED BIDS WILL BE RECEIVED BY the President of the Borough of Manhattan, at Room 2032, Municipal Building, Manhattan, until 2 p. m., on **FRIDAY, APRIL 27, 1917.**

NO. 1. FOR THE ALTERATION TO RECEIVING BASINS, WITH INLETS, AT THE NORTHWEST AND SOUTHWEST CORNERS OF 1ST AND 2D AVES. AND 13TH ST., TOGETHER WITH ALL WORK INCIDENTAL THERETO (C. P. M.—37A).

The Engineer's estimate of the quantity and quality of the material, and the nature and extent, as near as possible, of the work required, is as follows:

Item 1—1 receiving basin (Type "A"), complete.

Item 2—3 receiving basins altered (Method "A"), complete.

Item 3—7 inlets (Types "A," "B" or "C"), complete.

Item 4—117 linear feet of 12-inch basin connections, complete.

Item 5—1 cubic yard of rock (Class "A"), excavated and removed.

Item 6—1 cubic yard of rock (Class "B"), excavated and removed.

Item 7—1 cubic yard of concrete (Class "A").

Item 8—2 cubic yards of brick masonry.

Item 9—2 cubic yards of extra earth excavation.

Item 10—76 linear feet of 6-inch granite curb (Class "A"), set in concrete.

Item 11—44 linear feet of 6-inch granite curb (Class "B"), set in concrete.

Item 12—12 linear feet of curb reset in concrete.

Item 13—700 square feet of flagstone sidewalk pavement redressed and relaid.

Item 14—100 square feet of flagstone sidewalk pavement furnished and laid.

Item 15—48 square yards of restoration of permanent roadway pavement, all kinds.

Item 16—500 feet B. M. of timber and plank for bracing and sheeting.

The time allowed for constructing and completing the alteration to receiving basins and appurtenances will be twenty (20) consecutive working days.

The amount of security required will be Eight Hundred Dollars (\$800), and the amount of deposit accompanying the bid shall be five per cent. (5%) of the amount of security.

NO. 2. FOR THE ALTERATION TO RECEIVING BASINS, WITH INLETS, ON MACDOUGAL ST. FROM WAVELEY PL. TO 8TH ST., TOGETHER WITH ALL WORK INCIDENTAL THERETO (C. P. M.—37A).

The Engineer's estimate of the quantity and quality of the material, and the nature and extent, as near as possible, of the work required is as follows:

Item 1—1 receiving basin (Type "G"), complete.

Item 2—1 receiving basin altered (Method "A"), complete.

Item 3—4 inlets (Types "A," "B" or "C"), complete.

Item 4—88 linear feet of 12-inch basin connection, complete.

Item 5—1 cubic yard of rock (Class "A"), excavated and removed.

Item 6—1 cubic yard of rock (Class "B"), excavated and removed.

Item 7—1 cubic yard of concrete (Class "A").

Item 8—1 cubic yard of brick masonry.

Item 9—3 cubic yards of extra earth excavation.

Item 10—57 linear feet of 6-inch granite curb (Class "A"), set in concrete.

Item 11—9 linear feet of 6-inch granite curb (Class "B"), set in concrete.

Item 12—6 linear feet of curb reset in concrete.

Item 13—500 square feet of concrete sidewalk pavement laid.

Item 14—175 square feet of flagstone sidewalk pavement redressed and relaid.

Item 15—25 square feet of flagstone sidewalk pavement furnished and laid.

Item 16—26 square yards of restoration of permanent roadway pavement, all kinds.

Item 17—500 feet B. M. of timber and plank for bracing and sheeting.

The time allowed for constructing and completing the alterations to receiving basins and inlets will be fifteen (15) consecutive working days.

The amount of security required will be Five Hundred Dollars (\$500), and the amount of deposit accompanying the bid shall be five per cent. (5%) of the amount of security.

NO. 3. FOR THE ALTERATION TO RECEIVING BASINS, WITH INLETS, IN 3D AVE. FROM 61ST ST. TO 79TH ST., TOGETHER WITH ALL WORK INCIDENTAL THERETO (C. P. M.—37A).

The Engineer's estimate of the quantity and quality of the material, and the nature and extent, as near as possible, of the work required is as follows:

Item 1—1 receiving basin (Type "A"), complete.

Item 2—8 receiving basins (Type "G"), complete.

Item 3—9 receiving basins (Type "E"), complete.

Item 4—6 receiving basins altered (Method "A"), complete.

Item 5—9 receiving basin head and gutter stones recut.

Item 6—1 settling basin (as shown on plan), complete.

Item 7—24 inlets (Types "A," "B" or "C"), complete.

Item 8—830 linear feet of 12-inch basin connection, complete.

Item 9—12 linear feet of 12-inch cast iron (Class "A") basin connection, complete.

Item 10—4 linear feet of gutter drain, complete.

Item 11—2 manholes, complete.

Item 12—1 shallow manhole, complete.

Item 13—50 cubic yards of rock (Class "A"), excavated and removed.

Item 14—10 cubic yards of rock (Class "B"), excavated and removed.

Item 15—3 cubic yards of brick masonry.

Item 16—5 cubic yards of extra earth excavation.

Item 17—475 linear feet of 6-inch granite curb (Class "A"), set in concrete, complete.

Item 18—224 linear feet of 6-inch granite curb (Class "B"), set in concrete, complete.

Item 19—72 linear feet of curb reset in concrete.

Item 20—1,250 square feet of concrete sidewalk pavement laid.

Item 21—3,500 square feet of flagstone sidewalk pavement redressed and relaid.

Item 22—250 square feet of flagstone sidewalk pavement furnished and laid.

Item 23—192 square yards of restoration of permanent roadway pavement, all kinds.

Item 24—2,000 feet B. M. of timber and plank for bracing and sheeting.

The time allowed for constructing and completing the alteration to receiving basins and appurtenances will be forty-five (45) consecutive working days.

The amount of security required will be Five Thousand Dollars (\$5,000), and the amount of deposit accompanying the bid shall be five per cent. (5%) of the amount of security.

NO. 4. FOR THE ALTERATION TO RECEIVING BASINS, WITH INLETS, ON CATHERINE ST., FROM CHERRY ST. TO DIVISION ST., TOGETHER WITH ALL WORK INCIDENTAL THERETO (C. P. M.—37A).

The Engineer's estimate of the quantity and quality of the material, and the nature and extent, as near as possible, of the work required is as follows:

Item 1—2 receiving basins altered (Method "A"), complete.

Item 2—6 inlets (Types "A," "B" or "C"), complete.

Item 3—76 linear feet of 12-inch basin connection, complete.

Item 4—1 cubic yard of rock (Class "A"), excavated and removed.

Item 5—1 cubic yard of rock (Class "B"), excavated and removed.

Item 6—1 cubic yard of concrete (Class "A").

Item 7—2 cubic yards of brick masonry.

Item 8—3 cubic yards of extra earth excavation.

Item 9—76 linear feet of 6-inch granite curb (Class "A"), set in concrete.

Item 10—18 linear feet of 6-inch granite curb (Class "B"), set in concrete.

Item 11—12 linear feet of curb reset in concrete.

Item 12—575 square feet of concrete sidewalk pavement laid.

Item 13—150 square feet of flagstone sidewalk pavement redressed and relaid.

Item 14—25 square feet of flagstone sidewalk pavement furnished and laid.

Item 15—36 square yards of restoration of permanent roadway pavement, all kinds.

Item 16—500 feet B. M. of timber and plank for bracing and sheeting.

The time allowed for constructing and completing the alteration to receiving basins and appurtenances will be twenty (20) consecutive working days.

The amount of security required will be Seven Hundred Dollars (\$700), and the amount of deposit accompanying the bid shall be five per cent. (5%) of the amount of security.

NO. 6. FOR THE ALTERATION TO RECEIVING BASINS, WITH INLETS, ON 6TH AVE. FROM 19TH TO 23D STS., TOGETHER WITH ALL WORK INCIDENTAL THERETO (C. P. M.—37A).

The Engineer's estimate of the quantity and quality of the material, and the nature and extent, as near as possible, of the work required is as follows:

Item 1—2 receiving basins (Types "B" or "G"), complete.

Item 2—1 receiving basin (Type "E").

Item 3—1 receiving basin altered (Method "A"), complete.

Item 4—1 receiving basin head and gutter stones recut.

Item 5—2 inlets (Type "A" or "B"), complete.

Item 6—1 shallow inlet (Type "C"), complete.

Item 7—78 linear feet of 12-inch basin connections, complete.

Item 8—2 cubic yards of rock (Class "A"), excavated and removed.

Item 9—3 cubic yards of rock (Class "B"), excavated and removed.

Item 10—2 cubic yards of concrete (Class "A").

Item 11—1 cubic yard of brick masonry.

Item 12—3 cubic yards of extra earth excavation.

at the offices of the Commissioner of Public Works, Bureau of Sewers, Room 2103, Municipal Building, Manhattan.
 Dated, April 16, 1917.
 a16.27 MARCUS M. MARKS, President.
 See General Instructions to Bidders on last page, last column, of the "City Record."

DEPARTMENT OF PARKS.

Proposals.

SEALED BIDS WILL BE RECEIVED BY the Park Board, at the office of the Department of Parks, Municipal Building, Manhattan, until 3 p. m., on

THURSDAY, MAY 3, 1917.
 FOR FURNISHING AND DELIVERING BROKEN STONE, SCREENINGS AND SAND, WHERE REQUIRED IN PARKS IN THE BOROUGH OF QUEENS.

The time allowed for the performance of the contract will be thirty (30) consecutive calendar days.

The amount of security required is thirty (30) per cent. of the contract amount awarded. No bid will be considered unless it is accompanied by a deposit. Such deposit shall be in an amount not less than one and one-half (1½) per cent. of the total amount of the bid.

The bidder will state the price per unit, as called for in the schedule of quantities and prices, by which the bids will be tested. The extensions must be made and footed up, as the bids will be read from the total and awards, if made, made to the lowest bidder on the entire contract, as stated in the schedules.

Bids must be submitted in duplicate, each copy in a separate envelope. No bid will be accepted unless this provision is complied with.

Blank forms and other information may be obtained at the office of the Department of Parks, Queens, "The Overlook," Forest Park, Richmond Hill, N. Y., or on receipt of twenty cents (\$0.20) in postage same will be mailed.

CABOT WARD, President; RAYMOND V. INGERSOLL, THOMAS W. WHITTLE, JOHN E. WEIER, Commissioners of Parks. a21.m3
 See General Instructions to Bidders on last page, last column, of the "City Record."

SEALED BIDS WILL BE RECEIVED BY the Park Board, at the office of the Department of Parks, Municipal Building, Manhattan, until 3 p. m., on

THURSDAY, MAY 3, 1917.
 Borough of Manhattan.

FOR ALL LABOR AND MATERIALS NECESSARY AND REQUIRED FOR THE PLUMBING AND GASFITTING WORK IN THE COMFORT STATION IN MADISON SQUARE PARK.

The amount of security required is Two Thousand Dollars (\$2,000).

The time allowed to complete the work will be two hundred (200) consecutive working days.

Certified check or cash in the sum of One Hundred Dollars (\$100) must accompany bid.

Blank forms and other information may be obtained at the office of the Department of Parks, Manhattan, Room 1004, Municipal Building, Manhattan.

The bids will be compared and the contract awarded at a lump or aggregate sum.

CABOT WARD, President; RAYMOND V. INGERSOLL, THOMAS W. WHITTLE, JOHN E. WEIER, Commissioners of Parks. a21.m3
 See General Instructions to Bidders on last page, last column, of the "City Record."

SEALED BIDS WILL BE RECEIVED BY the Park Board, at the office of the Department of Parks, Municipal Building, Manhattan, until 3 p. m., on

THURSDAY, MAY 3, 1917.
 Borough of Manhattan.

FOR ALL LABOR AND MATERIALS NECESSARY AND REQUIRED FOR THE GENERAL CONSTRUCTION OF A COMFORT STATION IN MADISON SQUARE PARK.

The amount of security required is Seventy-five Hundred Dollars (\$7,500).

The time allowed to complete the work will be two hundred (200) consecutive working days.

Certified check or cash in the sum of Three Hundred Seventy-five Dollars (\$375) must accompany bid.

Blank forms and other information may be obtained at the office of the Department of Parks, Manhattan, Room 1004, Municipal Building, Manhattan.

The bids will be compared and the contract awarded at a lump or aggregate sum.

CABOT WARD, President; RAYMOND V. INGERSOLL, THOMAS W. WHITTLE, JOHN E. WEIER, Commissioners of Parks. a21.m3
 See General Instructions to Bidders on last page, last column, of the "City Record."

SEALED BIDS WILL BE RECEIVED BY the Park Board, at the office of the Department of Parks, Municipal Building, Manhattan, until 3 p. m., on

THURSDAY, APRIL 26, 1917.
 Borough of Brooklyn.

FOR ALL LABOR AND MATERIALS REQUIRED FOR THE FURNISHING AND SETTING OF CABINETS IN THE LABORATORY BUILDING OF THE BROOKLYN BOTANIC GARDEN, SITUATED ON WASHINGTON AVE., OPPOSITE CROWN AND MONTGOMERY STS., BOROUGH OF BROOKLYN, CITY OF NEW YORK, TOGETHER WITH WORK INCIDENTAL THERETO.

The amount of security required is Two Thousand Dollars (\$2,000).

The time allowed to complete the work will be fifty (50) consecutive working days.

Certified check or cash in the sum of One Hundred Dollars (\$100) must accompany bid.

Blank forms and other information may be obtained at the office of the Department of Parks, Brooklyn, Litchfield Mansion, Prospect Park West and 5th st., Prospect Park, Brooklyn.

The bids will be compared and the contract awarded at a lump or aggregate sum.

CABOT WARD, President; RAYMOND V. INGERSOLL, THOMAS W. WHITTLE, JOHN E. WEIER, Commissioners of Parks. a14.26
 See General Instructions to Bidders on last page, last column, of the "City Record."

SEALED BIDS WILL BE RECEIVED BY the Park Board, at the office of the Department of Parks, Municipal Building, Manhattan, until 3 p. m., on

THURSDAY, APRIL 26, 1917.
 Borough of Manhattan.

FOR ALL LABOR AND MATERIALS NECESSARY AND REQUIRED FOR CONSTRUCTING A CONCRETE BULKHEAD ALONG THE WATERFRONT OF CORLEARS HOOK PARK.

The time allowed for the completion of the whole work will be one hundred (100) consecutive working days from such date as the Commissioner shall notify the Contractor to begin the work.

The amount of the security required is Fourteen Thousand Dollars (\$14,000).

Certified check or cash in the sum of Seven Hundred Dollars must accompany bid.

Blank forms and other information may be obtained at the office of the Department of Parks, Room 1004 Municipal Building, Manhattan.

The bids will be compared and the contract awarded at a lump or aggregate sum.
 CABOT WARD, President; RAYMOND V. INGERSOLL, THOMAS W. WHITTLE, JOHN E. WEIER, Commissioners of Parks. a14.m26
 See General Instructions to Bidders on last page, last column, of the "City Record."

SEALED BIDS WILL BE RECEIVED BY the Park Board at the office of the Department of Parks, Municipal Building, Manhattan, until 3 p. m., on

THURSDAY, APRIL 26, 1917.
 Borough of Brooklyn.

FOR FURNISHING AND DELIVERING TRAP ROCK AND BROKEN STONE TRAP ROCK CHIPS TO FORT HAMILTON PARKWAY FROM 72ND ST. TO FORT HAMILTON.

The time allowed for the completion of this contract will be twenty (20) consecutive calendar days.

The amount of security required will be thirty per cent. (30%) of the amount for which the contract will be awarded.

A deposit of one and one-half per cent. (1½%) of the total amount of bid must accompany the bid.

Bids will be compared and the contract awarded at a lump or aggregate sum.

Bids must be submitted in duplicate.

Blank forms may be obtained at the office of the Department of Parks, Brooklyn, Litchfield Mansion, Prospect Park West and 5th st., Prospect Park, Brooklyn.

CABOT WARD, President; RAYMOND V. INGERSOLL, THOMAS W. WHITTLE, JOHN E. WEIER, Commissioners of Parks. a14.26
 See General Instructions to Bidders on last page, last column, of the "City Record."

SEALED BIDS WILL BE RECEIVED BY the Park Board at the office of the Department of Parks, Municipal Building, Manhattan, until 3 p. m., on

THURSDAY, APRIL 26, 1917.
 Borough of Brooklyn.

FOR FURNISHING, DELIVERING AND SPREADING 11,400 GALLONS OF REFINED TAR, AS PER SPECIFICATIONS, ON FORT HAMILTON PARKWAY FROM 72ND ST. TO FORT HAMILTON.

The time allowed for the completion of this contract will be ten (10) consecutive calendar days.

The amount of security required will be thirty per cent. (30%) of the amount for which the contract will be awarded.

A deposit of one and one-half per cent. (1½%) of the total amount of bid must accompany the bid.

Bids will be compared and the contract awarded at a lump or aggregate sum.

Bids must be submitted in duplicate.

Blank forms may be obtained at the office of the Department of Parks, Brooklyn, Litchfield Mansion, Prospect Park West and 5th st., Prospect Park, Brooklyn.

CABOT WARD, President; RAYMOND V. INGERSOLL, THOMAS W. WHITTLE, JOHN E. WEIER, Commissioners of Parks. a14.26
 See General Instructions to Bidders on last page, last column, of the "City Record."

DEPARTMENT OF DOCKS AND FERRIES.

Municipal Ferry Privilege.

THE COMMISSIONER OF DOCKS WILL offer for sale at public auction to the highest bidder, on

FRIDAY, APRIL 27, 1917,

commencing at 12 noon, at Pier A, foot of Battery pl., North River, the privilege of furnishing music on the Municipal Ferryboats of the Staten Island Ferry operating between the foot of Whitehall st., Manhattan, and St. George, Richmond, on Saturdays, Sundays and holidays for a term of one year, beginning at noon on May 1, 1917.

The privilege will allow the musicians on both decks and in all passenger cabins on the boats, excepting in the women's cabins on the lower deck, under such restrictions as the Commissioner of Docks shall direct.

The musicians shall wear a uniform which shall be approved by the Commissioner of Docks. The instruments used by the musicians and the musical numbers to be played shall be subject to the approval of the Commissioner of Docks.

The successful bidder will be required to pay at the time of the sale the auctioneer's fee of \$25.

1. Bidding shall be upon the basis of an aggregate per annum compensation to The City of New York for the privilege, payable quarterly in advance in equal sums on the first day of May, August, November and February, respectively, to the Commissioner of Docks at the office of the Department of Docks and Ferries at Pier A, North River.

2. The Commissioner of Docks reserves until 12 noon, Monday, April 30, 1917, the right to reject any or all bids if in his judgment he deems it to be for the best interest of The City of New York so to do. No person will be accepted as a successful bidder who is delinquent on any contract with The City of New York. No bid will be received from any person who is in arrears to The City of New York upon any debt or contract or who is a defaulter as surety or otherwise upon any obligation to The City of New York.

3. In the event of the award of the privilege, the successful bidder will be required to enter into a written agreement with the Commissioner of Docks, the form of which may be seen and examined at the office of the Secretary of the Department.

4. The highest bidder on this lot must pay to the Department of Docks and Ferries at the time of the sale 25 per cent. of the amount of the annual compensation bid for the privilege, as security for carrying into effect the terms of the sale, which 25 per cent., in the event of acceptance of the bid by the Commissioner of Docks, will be applied to the payment of the quarterly installment of such compensation first accruing under the agreement when executed, or will be forfeited to the City as liquidated damages if the successful bidder neglects or refuses to execute the agreement with good and sufficient bond or obligation of a surety company, authorized by law to act as surety, in the sum of the annual fee or compensation bid for the privilege. In the event of the rejection by the Commissioner of Docks of the bids the deposit submitted by such bidder and the fee paid to the auctioneer will be returned.

5. The Commissioner of Docks reserves the right to resell the privilege where the successful bidder fails, refuses or neglects to comply with the terms and conditions herein contained, the bidder so failing, refusing or neglecting to comply with the terms and conditions of the sale to be liable to The City of New York for any deficiency resulting from or occasioned by such sale.

6. No free transportation on the ferries will be allowed except to musicians in uniform while actually engaged in the discharge of their duties as musicians under this privilege.

R. A. C. SMITH, Commissioner of Docks.
 Dated, April 18, 1917. a20.27

Proposals.

SEALED BIDS WILL BE RECEIVED BY the Commissioner of Docks at his office, Pier "A," foot of Battery pl., North River, Manhattan, until 12 noon, on

MONDAY, APRIL 23, 1917.
 CONTRACT NO. 1570.

FOR FURNISHING AND DELIVERING SIX PROPELLOR WHEELS.

The time for the completion of the work and the full performance of the contract is on or before the expiration of 180 consecutive calendar days.

The amount of the security for the performance of the contract shall be thirty (30) per cent. of the total amount for which the contract is awarded.

The security deposit to accompany bid shall be in an amount not less than one and one-half (1½) per cent. of the total amount of the bid. The bidder shall state the price per unit of measure at which he is prepared to furnish and deliver all of the wheels called for, and shall extend the total as required on the schedule. In case of discrepancy between the unit and the total price, the unit price will be considered as the bid.

Award, if made, will be made to the bidder whose unit price is the lowest and whose bid is regular in all respects.

Delivery will be required to be made at the time and in the manner directed.

Blank forms and further information may be obtained at the office of the said Department.

R. A. C. SMITH, Commissioner of Docks.
 Dated, April 16, 1917. a18.30

See General Instructions to Bidders on last page, last column, of the "City Record."

SEALED BIDS WILL BE RECEIVED BY the Department of Docks and Ferries at the office of the Central Purchase Committee, Room 1220, Municipal Building, Manhattan, until 12.30 p. m., on

MONDAY, APRIL 23, 1917.
 FOR FURNISHING AND DELIVERING COAL.

The time for the performance of the contract is on or before March 31, 1918, as stated in the schedule.

The amount of security required is thirty (30) per cent. of the contract amount awarded. No bid will be considered unless it is accompanied by a deposit. Such deposit shall be in an amount not less than one and one-half (1½) per cent. of the total amount of the bid.

The bidder will state the price per unit, as called for in the schedules of quantities and prices, by which the bids will be tested. The extensions must be made and footed up, as the bids will be read from the total and awards, if made, made to the lowest bidder on each class.

Bids must be submitted in duplicate, each copy in a separate envelope. No bid will be accepted unless this provision is complied with.

Blank forms and further information may be obtained at the office of the Central Purchase Committee, 12th floor, Municipal Building, Manhattan.

DEPARTMENT OF DOCKS AND FERRIES
 R. A. C. SMITH, Commissioner. a12.23

See General Instructions to Bidders on last page, last column, of the "City Record."

except for the address of the office for receiving and opening bids.

FIRE DEPARTMENT.

Proposals.

SEALED BIDS WILL BE RECEIVED BY the Fire Commissioner at his office, 11th floor, Municipal Building, Manhattan, until 10.30 a. m., on

TUESDAY, MAY 1, 1917.
 FOR FURNISHING, DELIVERING AND ERECTING COMPLETE A NEW LIFE NET IN YARD OF SCHOOL OF INSTRUCTION.

The time allowed for the performance of the contract is forty (40) consecutive working days.

The amount of security required for the performance of the contract is thirty per cent. (30%) of the total amount of the bid.

No bid will be considered unless it is accompanied by a deposit, which shall be in the form of money or a certified check upon one of the State or National banks or trust companies in the City of New York, drawn to the order of the Comptroller, or corporate stock or other certificates of indebtedness of any nature issued by The City of New York and approved by the Comptroller as of equal value with the security required. Such deposit shall be in an amount not less than one and one-half per cent. (1½%) of the total amount of the bid.

Award, if made, will be to the lowest bidder for the entire contract.

Bids must be submitted in duplicate.

Blank forms and further information may be obtained at the office of the Fire Department, 11th floor, Municipal Building, Manhattan.

ROBERT ADAMSON, Fire Commissioner. a20.m1

See General Instructions to Bidders on last page, last column, of the "City Record."

SEALED BIDS WILL BE RECEIVED BY the Fire Commissioner at his office, 11th floor, Municipal Building, Manhattan, until 10.30 a. m., on

TUESDAY, MAY 1, 1917.
 FOR FURNISHING AND DELIVERING CLOTHING, DRY GOODS AND NOTIONS.

The time allowed for the performance of the contract is on or before June 30, 1917.

The amount of security required for the performance of the contract is thirty per cent. (30%) of the total amount of the bid.

No bid will be considered unless it is accompanied by a deposit, which shall be in the form of money or a certified check upon one of the State or National banks or trust companies in the City of New York, drawn to the order of the Comptroller, or corporate stock or other certificates of indebtedness of any nature issued by The City of New York and approved by the Comptroller as of equal value with the security required. Such deposit shall be in an amount not less than one and one-half per cent. (1½%) of the total amount of the bid.

The bidder will state the price per unit, as called for in the schedule of quantities and prices, by which the bids will be tested. The extensions must be made, as the bids will be read from the total and awards, if made, will be to the lowest bidder on each item.

Bids must be submitted in duplicate.

Blank forms and further information may be obtained at the office of the Fire Department, 11th floor, Municipal Building, Manhattan.

ROBERT ADAMSON, Fire Commissioner. a20.m1

See General Instructions to Bidders on last page, last column, of the "City Record."

SEALED BIDS WILL BE RECEIVED BY the Fire Commissioner at his office, 11th floor, Municipal Building, Manhattan, until 10.30 a. m., on

TUESDAY, MAY 1, 1917.
 FOR FURNISHING AND DELIVERING PNEUMATIC TIRES AND TUBES.

The time allowed for the performance of the contract is thirty (30) consecutive calendar days.

The amount of security required for the per-

formance of the contract is on or before Dec. 31, 1917, after the endorsement of the certificate of the Comptroller upon the executed contract, except to the extent that it may be necessary to continue same by reason of unobtainable mileage and making adjustments.

The amount of security required for the performance of the contract is thirty per cent. (30%) of the total amount of the bid.

No bid will be considered unless it is accompanied by a deposit, which shall be in the form of money or a certified check upon one of the State or National banks or trust companies in the City of New York, drawn to the order of the Comptroller, or corporate stock or other certificates of indebtedness of any nature issued by The City of New York and approved by the Comptroller as of equal value with the security required. Such deposit shall be in an amount not less than one and one-half per cent. (1½%) of the total amount of the bid.

The bidder will state the price per unit, as called for in the schedule of quantities and prices, by which the bids will be tested. The extensions must be made and footed up, as the bids will be read from the total and awards, if made, will be to the lowest bidder for the entire contract.

Bids must be submitted in duplicate.

Blank forms and further information may be obtained at the office of the Fire Department, 11th floor, Municipal Building, Manhattan.

ROBERT ADAMSON, Fire Commissioner. a20.m1

See General Instructions to Bidders on last page, last column, of the "City Record."

SEALED BIDS WILL BE RECEIVED BY the Fire Commissioner at his office, 11th floor, Municipal Building, Manhattan, until 10.30 a. m., on

MONDAY, APRIL 30, 1917.
 FOR FURNISHING AND INSTALLING AUTOMOBILE REPAIR PARTS.

The time allowed for the performance of the contract is on or before Dec. 31, 1917.

The amount of security required for the performance of the contract is thirty per cent. (30%) of the total amount of the bid.

No bid will be considered unless it is accompanied by a deposit, which shall be in the form of money or a certified check upon one of the State or National banks or trust companies in the City of New York, drawn to the order of the Comptroller, or corporate stock or other certificates of indebtedness of any nature issued by The City of New York and approved by the Comptroller as of equal value with the security required. Such deposit shall be in an amount not less than one and one-half per cent. (1½%) of the total amount of the bid.

The bidder will state the price per unit, as called for in the schedule of quantities and prices, by which the bids will be tested. The extensions must be made and footed up, as the bids will be read from the total and awards, if made, will be to the lowest bidder for the entire contract.

Blank forms and further information may be obtained at the office of the Fire Department, 11th floor, Municipal Building, Manhattan.

ROBERT ADAMSON, Fire Commissioner. a18.30

See General Instructions to Bidders on last page, last column, of the "City Record."

SEALED BIDS WILL BE RECEIVED BY the Fire Commissioner at his office, 11th floor, Municipal Building, Manhattan, until 10.30 a. m., on

MONDAY, APRIL 30, 1917.
 FOR FURNISHING AND DELIVERING METAL FILING UNITS.

The time allowed for the performance of the contract is sixty (60) consecutive calendar days.

The amount of security required for the performance of the contract is thirty per cent. (30%) of the total amount of the bid.

No bid will be considered unless it is accompanied by a deposit, which shall be in the form of money or a certified check upon one of the State or National banks or trust companies in the City of New York, drawn to the order of the Comptroller, or corporate stock or other certificates of indebtedness of any nature issued by The City of New York and approved by the Comptroller as of equal value with the security required. Such deposit shall be in an amount not less than one and one-half per cent. (1½%) of the total amount of the bid.

The bidder will state the price per unit, as called for in the schedule of quantities and prices, by which the bids will be tested. The extensions must be made, as the bids will be read and award, if made, will be to the lowest bidder on each item.

Bids must be submitted in duplicate.

Blank forms and further information may be obtained at the office of the Fire Department, 11th floor, Municipal Building, Manhattan.

ROBERT ADAMSON, Fire Commissioner. a18.30

See General Instructions to Bidders on last page, last column, of the "City Record."

SEALED BIDS WILL BE RECEIVED BY the Fire Commissioner at his office, 11th floor, Municipal Building, Manhattan, until 10.30 a. m., on

MONDAY, APRIL 23, 1917.
 FOR FURNISHING AND DELIVERING SEMI-BITUMINOUS COAL TO FIREBOATS.

The time allowed for the performance of the contract is on or before March 31, 1918.

The amount of security required for the performance of the contract is thirty per cent. (30%) of the total amount of the bid.

No bid will be considered unless it is accompanied by a deposit, which shall be in the form of money or a certified check upon one of the State or National banks or trust companies in the City of New York, drawn to the order of the Comptroller, or corporate stock or other certificates of indebtedness of any nature issued by The City of New York and approved by the Comptroller as of equal value with the security required. Such deposit shall be in an amount not less than one and one-half per cent. (1½%) of the total amount of the bid.

The bidder will state the price per unit, as called for in the schedule of quantities and prices, by which the bids will be tested. The extensions must be made, as the bids will be read from the total and awards, if made, will be to the lowest bidder on each item.

Bids must be submitted in duplicate.

Blank forms and further information may be obtained at the office of the Fire Department, 11th floor, Municipal Building, Manhattan.

ROBERT ADAMSON, Fire Commissioner. a12.23

See General Instructions to Bidders on last page, last column, of the "City Record."

SEALED BIDS WILL BE RECEIVED BY the Fire Commissioner at his office, 11th floor, Municipal Building, Manhattan, until 10.30 a. m., on

TUESDAY, APRIL 24, 1917.
 FOR FURNISHING, DELIVERING AND INSTALLING ONE (1) 8-SECTION 80-CELL STORAGE BATTERY FOR THE TRACTOR OF ENGINE NO. 217, BOROUGH OF BROOKLYN.

The time allowed for the performance of the contract is thirty (30) consecutive calendar days.

The amount of security required for the per-

formance of the contract is fifty per cent. (50%) of the amount of the bid.

No bid will be considered unless it is accompanied by a deposit, which shall be in the form of money or a certified check upon one of the State or National banks of the City of New York, drawn to the order of the Comptroller, or corporate stock or other certificates of indebtedness of any nature issued by The City of New York and approved by the Comptroller as of equal value with the security required. Such deposit shall be in an amount not less than two and one-half per cent. (2½%) of the total amount of the bid.

Award, if made, will be to the lowest bidder for the entire contract.

Bids must be submitted in duplicate. Blank forms and further information may be obtained at the office of the Fire Department, 11th floor, Municipal Building, Manhattan.

ROBERT ADAMSON, Fire Commissioner.

See General Instructions to Bidders on last page, last column, of the "City Record."

DEPARTMENT OF WATER SUPPLY, GAS AND ELECTRICITY.

Proposals.

SEALED BIDS WILL BE RECEIVED BY the Commissioner of Water Supply, Gas and Electricity, at Room 2351, Municipal Building, Manhattan, until 2 p. m., on

WEDNESDAY, APRIL 25, 1917.
Boroughs of Manhattan and The Bronx.
FOR FURNISHING, DELIVERING, UNLOADING, STACKING AND STORING CAST IRON SPECIAL CASTINGS, VALVE BOX CASTINGS AND VALVES.

The time allowed for the delivery of the materials and supplies and the performance of the contract will be: Section I, sixty (60) consecutive calendar days; Section II, sixty (60) consecutive calendar days; and Section III, ninety (90) consecutive calendar days. On Section III one-half the total number of valves shall be furnished before the expiration of sixty (60) consecutive calendar days.

The security required will be: Section I, Forty-five Hundred Dollars (\$4,500); Section II, Seven Hundred Dollars (\$700); and Section III, Five Thousand Dollars (\$5,000).

Bids will be received for each section singly or for all sections, but in comparing the bids, the bids for each section will be compared separately and the contract awarded by sections to the lowest formal bidder.

Blank forms of bid, proposals and contract, including specifications, approved as to form by the Corporation Counsel, can be obtained at Room 2351, Municipal Building, Manhattan.

Dated, April 12, 1917.

WILLIAM WILLIAMS, Commissioner.

See General Instructions to Bidders on last page, last column, of the "City Record."

SEALED BIDS WILL BE RECEIVED AND publicly opened in Room 2351, Municipal Building, Manhattan, by the Department of Water Supply, Gas and Electricity, at 2 p. m., on

WEDNESDAY, APRIL 25, 1917.

Boroughs of Manhattan and The Bronx.
FOR HAULING AND LAYING WATER MAINS AND APPURTENANCES IN 3D, 4TH AND 5TH AVES. AND IN DELANCEY ST., TO CONNECT WITH SHAFTS NOS. 18, 19 AND 20 OF THE CITY TUNNEL, CATSKILL AQUEDUCT, AND FOR CROSS-CONNECTING EXISTING TRUNK MAINS IN BROADWAY, CENTRAL PARK WEST, AMSTERDAM, COLUMBUS, 8TH AND 9TH AVES., IN W. 42D ST. AND IN TRANSVERSE ROAD NO. 3, BOROUGH OF MANHATTAN.

The time allowed for doing and completing the entire work is one hundred (100) consecutive working days.

The amount in which security is required for the performance of the contract is Fifteen Thousand Dollars (\$15,000).

The bidder will state for what percentage of the Engineer's unit prices he will furnish each item of work, materials or supplies contained in the specifications or schedules, by which the bids will be tested. (See paragraph 13 on page 6 of Proposal for Bids.) The bids will be compared and award made to the lowest formal bidder in the aggregate or lump sum for all the items contained in the specifications and schedule of quantities.

Blank forms of bid, proposal and contract, including specifications, approved as to form by the Corporation Counsel, can be obtained at Room 2351, Municipal Building, Manhattan.

Dated, April 13, 1917.

WILLIAM WILLIAMS, Commissioner.

See General Instructions to Bidders on last page, last column, of the "City Record."

SEALED BIDS WILL BE RECEIVED BY the Commissioner of Water Supply, Gas and Electricity, at Room 2351, Municipal Building, Manhattan, until 2 p. m., on

WEDNESDAY, APRIL 25, 1917.

FOR FURNISHING AND DELIVERING PIG LEAD.

The time allowed for the performance of the contract is thirty (30) consecutive calendar days.

The amount of security required is thirty (30) per cent. of the contract amount awarded.

No bid will be considered unless it is accompanied by a deposit. Such deposit shall be in an amount not less than one and one-half (1½) per cent. of the total amount of the bid.

The bidder will state the price per unit, as called for in the schedules of quantities and prices, by which the bids will be tested. Award if made will be to the lowest formal bidder.

Bids must be submitted in duplicate, each copy in a separate envelope. No bid will be accepted unless this provision is complied with.

Blank forms of bid, proposal and contract, including specifications, approved as to form by the Corporation Counsel, can be obtained at Room 2351, Municipal Building, Manhattan.

WILLIAM WILLIAMS, Commissioner.

Dated, April 13, 1917.

See General Instructions to Bidders on last page, last column, of the "City Record."

Sale of Dead or Abandoned Gas Lampposts.

SEALED BIDS WILL BE RECEIVED AND publicly opened in Room 2351, Municipal Building, Manhattan, by the Department of Water Supply, Gas and Electricity, at 11 a. m., on

MONDAY, APRIL 23, 1917.

Borough of Queens.
FOR THE PURCHASE AND REMOVAL OF APPROXIMATELY 5,755 DEAD OR ABANDONED GAS LAMPOSTS NOW STANDING IN THE STREETS AND PUBLIC PLACES OF THE BOROUGH OF QUEENS, IN THE CITY OF NEW YORK.

For the purpose of taking bids and making awards thereon, the lampposts have been divided into two classes, as follows:

Class A—Lampposts set in dirt between the curb and the sidewalk, the number of which is estimated at 4,614.

Class B—Lampposts set in concrete, flagstone or other artificial durable sidewalk material, the number of which is estimated at 1,141.

It is the intent to provide for the sale and removal of all dead and abandoned lampposts, excepting only those upon which will be found mail boxes.

The bidders will, however, be required to determine for themselves, by personal inspection, the exact number of lampposts of each class to be sold and removed.

The amount of security required for the faithful performance of the terms of the agreement will be Five Thousand Dollars (\$5,000). Such security either in cash, certified check or bond satisfactory to the Commissioner must be furnished prior to the execution of the agreement.

No bid will be considered unless it is accompanied by a deposit in an amount not less than five per cent. of the amount of security. All such deposits, except that of the successful bidder, will be returned within seven days after the bids are opened. If the successful bidder fails to comply with the terms of sale the amount of his deposit shall be forfeited and become the property of The City of New York, otherwise the said deposit will be returned to him.

The successful bidder will be required to execute the agreement hereinafter referred to within three days after receipt of notice of the acceptance of the bid.

The purchaser must commence the removal of the lampposts within ten days after the delivery of the agreement, and will be required to effect removal at the rate of not less than seventy-five (75) for each working day.

Before removing any lampposts it will be necessary for the purchaser to procure a permit from the Borough President upon such conditions as he may prescribe. Such permit will be issued only upon the written approval of this Department, which approval will be given only after payment by the purchaser to the Department of a sum equivalent to the purchase price, based upon the unit prices named in the agreement of the lampposts in respect to which the permit is sought.

Bidders must state a price for each item. Award, if made, will be made in a lump or aggregate sum to the highest bidder as soon after the opening of bids as practicable. The right is reserved to reject all bids.

Blank forms upon which the bids must be made, and lists showing the locations and approximate number of lampposts, and the form of agreement which the successful bidder will be required to execute, may be obtained in Room 2351, Municipal Building, Manhattan.

a12.23 WILLIAM WILLIAMS, Commissioner.

COMMISSIONERS OF THE SINKING FUND.

Notice of Public Hearing.

PUBLIC NOTICE IS HEREBY GIVEN THAT, pursuant to the provisions of Chapter 372 of the Laws of 1907, the Commissioners of the Sinking Fund will hold a public hearing at 11 o'clock in the forenoon, on Thursday, May 17, 1917, in Room 16, City Hall, Borough of Manhattan, relative to the new plan for improvement of the waterfront and harbor of The City of New York in the vicinity of Dyckman Street, North River, Borough of Manhattan, made and adopted by the Commissioner of Docks in accordance with law April 10, 1917, and transmitted to the Commissioners of the Sinking Fund for approval.

The proposed new plan consists in the adoption of a bulkhead line described as follows: "Beginning at a point in the pierhead and bulkhead line as modified by the Secretary of War January 22, 1915, said point being distant 295 feet south of a point in said pierhead and bulkhead line where the same is intersected by the southerly side of Dyckman st., as widened July 8, 1915, extending thence southerly and along said pierhead and bulkhead line a distance of 1,225 feet."

Dated, April 19, 1917.

JOHN PURROY MITCHEL, Mayor, and Chairman, Commissioners of the Sinking Fund.

a23.28

BOARD OF ESTIMATE AND APPORTIONMENT.

Notice of Public Hearing.

FRANCHISE MATTERS.

PUBLIC NOTICE IS HEREBY GIVEN THAT the consideration of the communication from the Public Service Commission for the First District, transmitting resolutions adopted by said Commission as to the route and general plan of construction for an additional rapid transit railway in the Borough of Brooklyn, known as "Ashland Place Connection," and requesting the approval and consent of this Board thereto, which consideration was by resolution adopted February 23, 1917, fixed for March 2, 1917, and then continued until March 23, 1917, and then continued until April 20, 1917, was continued until Friday, May 18, 1917, at 10.30 o'clock a. m., in Room 16, City Hall, Borough of Manhattan, when and where all those interested will be afforded an opportunity to appear and be heard.

JAMES D. MCGANN, Assistant Secretary, Room 1307, Municipal Building, Borough of Manhattan, Telephone, 4560 Worth.

Dated, New York, April 20, 1917. a23.m18

Public Hearings.

NOTICE IS HEREBY GIVEN THAT AT THE meeting of the Board of Estimate and Apportionment held on April 20, 1917 (Cal. No. 7), the Board continued to April 27, 1917, the hearing on a proposed amendment to Use District Map, Section No. 17, so as to change the area 100 feet back from the south side of Pitkin avenue, between Logan street and Fountain avenue, Borough of Brooklyn, from a Business District to an Unrestricted District, as shown on a map bearing the signature of the Secretary of the Committee on the City Plan and dated February 15, 1917.

The hearing will be held in Room 16, City Hall, Borough of Manhattan, City of New York, on Friday, April 27, 1917, at 10.30 o'clock a. m.

Dated, April 23, 1917.

JOSEPH HAAG, Secretary, Municipal Building, Telephone, 4560 Worth. a23.27

NOTICE IS HEREBY GIVEN THAT AT THE meeting of the Board of Estimate and Apportionment held on April 13, 1917 (Cal. No. 251), the following resolution was adopted:

Resolved, That the Board of Estimate and Apportionment hereby fixes Friday, May 4, 1917, at 10.30 o'clock a. m., and Room 16, City Hall, Borough of Manhattan, City of New York, as the time and place for a public hearing on a proposed amendment to Use District Map, Section No. 10, so as to include in a Business District all the area not now so included on both sides of 46th street within 100 feet thereof, between Sackett street and Jackson avenue, Borough of Queens, as shown on a map bearing the signature of the Secretary of the Committee on the City Plan and dated April 12, 1917.

JOSEPH HAAG, Secretary, Municipal Building, Telephone, 4560 Worth. a21.m2

Notices of Public Hearings.

PUBLIC IMPROVEMENT MATTERS.

NOTICE IS HEREBY GIVEN THAT AT THE meeting of the Board of Estimate and Apportionment held on April 20, 1917 (Cal. No. 7), the Board continued to April 27, 1917, the hearing on a proposed amendment to Use District Map, Section No. 17, so as to change the area 100 feet back from the south side of Pitkin avenue, between Logan street and Fountain avenue, Borough of Brooklyn, from a Business District to an Unrestricted District, as shown on a map bearing the signature of the Secretary of the Committee on the City Plan and dated February 15, 1917.

tionment held on April 20, 1917 (Cal. No. 1), the Board continued to April 27, 1917, the hearing in the matter of changing the map or plan of The City of New York by changing the lines of Kings Highway from Ocean avenue to Flatbush avenue, Borough of Brooklyn, which proposed change is more particularly shown upon a map or plan bearing the signature of the Commissioner of Public Works of the Borough and dated March 12, 1917.

The hearing will be held in Room 16, City Hall, Borough of Manhattan, City of New York, on Friday, April 27, 1917, at 10.30 o'clock a. m.

Dated, April 23, 1917.

JOSEPH HAAG, Secretary, Municipal Building, Telephone, 4560 Worth. a23.27

NOTICE IS HEREBY GIVEN THAT AT THE

meeting of the Board of Estimate and Apportionment held on April 13, 1917 (Cal. No. 6), the Board continued until April 27, 1917, the hearing in the matter of changing the map or plan of The City of New York by changing the lines of Fulton street, between the Flatbush Avenue Extension and Ashland place, Borough of Brooklyn, which proposed change is more particularly shown upon a map or plan bearing the signature of the Commissioner of Public Works of the Borough and dated February 29, 1916.

The hearing will be held in Room 16, City Hall, Borough of Manhattan, City of New York, on Friday, April 27, 1917, at 10.30 o'clock a. m.

Dated, April 16, 1917.

JOSEPH HAAG, Secretary, Municipal Building, Telephone, 4560 Worth. a16.27

NOTICE IS HEREBY GIVEN THAT THE

Board of Estimate and Apportionment of The City of New York, deeming it for the public interest so to do, proposes to change the map or plan of The City of New York so as to change the lines and grades of Fort Washington avenue at its intersection with Broadway near Sherman avenue, Borough of Manhattan, and that a meeting of said Board will be held in Room 16, City Hall, Borough of Manhattan, City of New York, on Friday, April 27, 1917, at 10.30 o'clock a. m., at which such proposed change will be considered by said Board; all of which is more particularly set forth and described in the following resolutions adopted by the Board on March 30, 1917 (Cal. No. 139), notice of the adoption of which is hereby given, viz.:

Resolved, That the Board of Estimate and Apportionment of The City of New York, in pursuance of the provisions of Section 442 of the Greater New York Charter, as amended, deeming it for the public interest so to do, proposes to change the map or plan of The City of New York by changing the lines and grades of Fort Washington avenue at its intersection with Broadway near Sherman avenue, Borough of Manhattan, which proposed change is more particularly shown upon a map or plan bearing the signature of the President of the Borough and dated October 2, 1916.

Resolved, That this Board consider the proposed change at a meeting of the Board to be held in the City Hall, Borough of Manhattan, City of New York, on Friday, April 27, 1917, at 10.30 o'clock a. m.

Resolved, That the Secretary of this Board cause these resolutions and a notice to all persons affected thereby that the proposed change will be considered at a meeting of the Board to be held at the aforesaid time and place to be published in the City Record for ten days continuously, Sundays and legal holidays excepted, prior to the 27th day of April, 1917.

Dated, April 14, 1917.

JOSEPH HAAG, Secretary, Board of Estimate and Apportionment, Municipal Building, Telephone, 4560 Worth. a14.25

NOTICE IS HEREBY GIVEN THAT THE

Board of Estimate and Apportionment of The City of New York, deeming it for the public interest so to do, proposes to change the map or plan of The City of New York so as to change the grade of 68th street from Fort Hamilton Parkway to 10th avenue, Borough of Brooklyn, and that a meeting of said Board will be held in Room 16, City Hall, Borough of Manhattan, City of New York, on Friday, April 27, 1917, at 10.30 o'clock a. m., at which such proposed change will be considered by said Board; all of which is more particularly set forth and described in the following resolutions adopted by the Board on March 30, 1917 (Cal. No. 141), notice of the adoption of which is hereby given, viz.:

Resolved, That the Board of Estimate and Apportionment of The City of New York, in pursuance of the provisions of Section 442 of the Greater New York Charter, as amended, deeming it for the public interest so to do, proposes to change the map or plan of The City of New York by changing the grade of 68th street from Fort Hamilton Parkway to 10th avenue, Borough of Brooklyn, which proposed change is more particularly shown upon a map or plan bearing the signature of the Commissioner of Public Works of the Borough and dated March 7, 1917.

Resolved, That this Board consider the proposed change at a meeting of the Board to be held in the City Hall, Borough of Manhattan, City of New York, on Friday, the 27th day of April, 1917, at 10.30 o'clock a. m.

Resolved, That the Secretary of this Board cause these resolutions and a notice to all persons affected thereby that the proposed change will be considered at a meeting of the Board to be held at the aforesaid time and place to be published in the City Record for ten days continuously, Sundays and legal holidays excepted, prior to the 27th day of April, 1917.

Dated, April 14, 1917.

JOSEPH HAAG, Secretary, Municipal Building, Telephone, 4560 Worth. a14.25

NOTICE IS HEREBY GIVEN THAT THE

Board of Estimate and Apportionment of The City of New York, deeming it for the public interest so to do, proposes to change the map or plan of The City of New York so as to fix the position of East 92nd street between Avenue D and Glenwood road; to change the lines of East 92nd street from Flatlands avenue to Avenue L; and to lay out an extension of East 92nd street from Avenue L to Avenue M, Borough of Brooklyn, and that a meeting of said Board will be held in Room 16, City Hall, Borough of Manhattan, City of New York, on Friday, April 27, 1917, at 10.30 o'clock a. m., at which such proposed change will be considered by said Board; all of which is more particularly set forth and described in the following resolutions adopted by the Board on March 30, 1917 (Cal. No. 142), notice of the adoption of which is hereby given, viz.:

Resolved, That the Board of Estimate and Apportionment of The City of New York, in pursuance of the provisions of Section 442 of the Greater New York Charter, as amended, deeming it for the public interest so to do, proposes to change the map or plan of The City of New York by fixing the position of East 92nd street between Avenue D and Glenwood road; by changing the lines of East 92nd street from Flatlands avenue to Avenue L; and by laying out an extension of East 92nd street from Avenue L to Avenue M, Borough of Brooklyn, which proposed change is more particularly shown upon a map or plan bearing the signature of the Commissioner of Public Works of the Borough and dated January 13, 1917.

Resolved, That this Board consider the proposed change at a meeting of the Board to be held in the City Hall, Borough of Manhattan, City of New York, on Friday, the 27th day of April, 1917, at 10.30 o'clock a. m.

Resolved, That the Secretary of this Board cause these resolutions and a notice to all persons affected thereby that the proposed change will be considered at a meeting of the Board to be held at the aforesaid time and place to be published in the City Record and the corporation newspapers for ten days continuously, Sundays and legal holidays excepted, prior to the 27th day of April, 1917.

Dated, April 14, 1917.

JOSEPH HAAG, Secretary, Municipal Building, Telephone, 4560 Worth. a14.25

NOTICE IS HEREBY GIVEN THAT THE

Board of Estimate and Apportionment of The City of New York, deeming it for the public interest so to do, proposes to change the map or plan of The City of New York so as to change the lines and grades of the street system within the territory bounded by East Tremont avenue, Lafayette avenue, Shore Drive and Dewey avenue, Borough of The Bronx, and that a meeting of said Board will be held in Room 16, City Hall, Borough of Manhattan, City of New York, on Friday, April 27, 1917, at 10.30 o'clock a. m., at which such proposed change will be considered by said Board; all of which is more particularly set forth and described in the following resolutions adopted by the Board on March 30, 1917 (Cal. No. 143), notice of the adoption of which is hereby given, viz.:

Resolved, That the Board of Estimate and Apportionment of The City of New York, in pursuance of the provisions of Section 442 of the Greater New York Charter, as amended, deeming it for the public interest so to do, proposes to change the map or plan of The City of New York by changing the lines and grades of the street system within the territory bounded by East Tremont avenue, Lafayette avenue, Shore Drive and Dewey avenue, Borough of The Bronx, which proposed change is more particularly shown upon a map or plan bearing the signature of the President of the Borough and dated February 23, 1917.

Resolved, That this Board consider the proposed change at a meeting of the Board to be held in the City Hall, Borough of Manhattan, City of New York, on Friday, April 27, 1917, at 10.30 o'clock a. m.

Resolved, That the Secretary of this Board cause these resolutions and a notice to all persons affected thereby that the proposed change will be considered at a meeting of the Board to be held at the aforesaid time and place to be published in the City Record for ten days continuously, Sundays and legal holidays excepted, prior to the 27th day of April, 1917.

Dated, April 14, 1917.

JOSEPH HAAG, Secretary, Board of Estimate and Apportionment, Municipal Building, Telephone, 4560 Worth. a14.25

NOTICE IS HEREBY GIVEN THAT THE

Board of Estimate and Apportionment of The City of New York, deeming it for the public interest so to do, proposes to change the map or plan of The City of New York so as to change the lines and grades of the street system within the territory bounded by Bronxwood avenue, Astor avenue, Williamsbridge road and Pelham Parkway North, Borough of The Bronx, and that a meeting of said Board will be held in Room 16, City Hall, Borough of Manhattan, City of New York, on Friday, April 27, 1917, at 10.30 o'clock a. m., at which such proposed change will be considered by said Board; all of which is more particularly set forth and described in the following resolutions adopted by the Board on March 30, 1917 (Cal. No. 144), notice of the adoption of which is hereby given, viz.:

Resolved, That the Board of Estimate and Apportionment of The City of New York, in pursuance of the provisions of Section 442 of the Greater New York Charter, as amended, deeming it for the public interest so to do, proposes to change the map or plan of The City of New York by changing the lines and grades of the street system within the territory bounded by Bronxwood avenue, Astor avenue, Williamsbridge road and Pelham Parkway North, Borough of The Bronx, which proposed change is more particularly shown upon a map or plan bearing the signature of the President of the Borough and dated March 15, 1917.

Resolved, That this Board consider the proposed change at a meeting of the Board to be held in the City Hall, Borough of Manhattan, City of New York, on Friday, April 27, 1917, at 10.30 o'clock a. m.

Resolved, That the Secretary of this Board cause these resolutions and a notice to all persons affected thereby that the proposed change will be considered at a meeting of the Board to be held at the aforesaid time and place to be published in the City Record for ten days continuously, Sundays and legal holidays excepted, prior to the 27th day of April, 1917.

Dated, April 14, 1917.

JOSEPH HAAG, Secretary, Board of Estimate and Apportionment, Municipal Building, Telephone, 4560 Worth. a14.25

NOTICE IS HEREBY GIVEN THAT THE

Board of Estimate and Apportionment of The City of New York, deeming it for the public interest so to do, proposes to change the map or plan of The City of New York so as to change the grades of 77th street (Rector street) between 88th road (Graves place) and 89th avenue, Borough of Queens, and that a meeting of said Board will be held in Room 16, City Hall, Borough of Manhattan, City of New York, on Friday, April 27, 1917, at 10.30 o'clock a. m., at which such proposed change will be considered by said Board; all of which is more particularly set forth and described in the following resolutions adopted by the Board on March 30, 1917 (Cal. No. 145), notice of the adoption of which is hereby given, viz.:

Resolved, That the Board of Estimate and Apportionment of The City of New York, in pursuance of the provisions of Section 442 of the Greater New York Charter, as amended, deeming it for the public interest so to do, proposes to change the map or plan of The City of New York by changing the grades of 77th street (Rector street) between 88th road (Graves place) and 89th avenue, Borough of Queens, which proposed change is more particularly shown upon a map or plan bearing the signature of the President of the Borough and dated July 14, 1916.

Resolved, That this Board consider the proposed change at a meeting of the Board to be held in the City Hall, Borough of Manhattan, City of New York, on Friday, April 27, 1917, at 10.30 o'clock a. m.

Resolved, That the Secretary of this Board cause these resolutions and a notice to all persons affected thereby that the proposed change will be considered at a meeting of the Board to be held at the aforesaid time and place to be published in the City Record for ten days continuously, Sundays and legal holidays excepted, prior to the 27th day of April, 1917.

Dated, April 14, 1917.

JOSEPH HAAG, Secretary, Board of Estimate and Apportionment, Municipal Building, Telephone, 4560 Worth. a14.25

NOTICE IS HEREBY GIVEN THAT THE

Board of Estimate and Apportionment of The City of New York, deeming it for the public

interest so to do, proposes to change the map or plan of The City of New York so as to change the grades of South Jane street, between William street and Crescent street; of Crescent street, between Harris avenue and South Jane street; and of Henry street, between William street and Prospect street, Borough of Queens, and that a meeting of said Board will be held in Room 16, City Hall, Borough of Manhattan, City of New York, on Friday, April 27, 1917, at 10.30 o'clock a. m., at which such proposed change will be considered by said Board; all of which is more particularly set forth and described in the following resolutions adopted by the Board on March 30, 1917 (Cal. No. 146), notice of the adoption of which is hereby given, viz.:

Resolved, That the Board of Estimate and Apportionment of The City of New York, in pursuance of the provisions of Section 442 of the Greater New York Charter, as amended, deeming it for the public interest so to do, proposes to change the map or plan of The City of New York by changing the grades of South Jane street, between William street and Crescent street; of Crescent street, between Harris avenue and South Jane street; and of Henry street, between William street and Prospect street, Borough of Queens, which proposed change is more particularly shown upon a map or plan bearing the signature of the President of the Borough and dated January 23, 1917.

Resolved, That this Board consider the proposed change at a meeting of the Board to be held in the City Hall, Borough of Manhattan, City of New York, on Friday, April 27, 1917, at 10.30 o'clock a. m.

Resolved, That the Secretary of this Board cause these resolutions and a notice to all persons affected thereby that the proposed change will be considered at a meeting of the Board to be held at the aforesaid time and place to be published in the City Record for ten days continuously, Sundays and legal holidays excepted, prior to the 27th day of April, 1917.

Dated, April 14, 1917.
JOSEPH HAAG, Secretary, Board of Estimate and Apportionment, Municipal Building, Telephone, 4560 Worth. a14.25

NOTICE IS HEREBY GIVEN THAT THE Board of Estimate and Apportionment of The City of New York, deeming it for the public interest so to do, proposes to change the map or plan of The City of New York so as to change the lines and grades of the street system within the territory bounded by Clermont avenue, Loretto street, Raritan Bay and Brighton street, Borough of Richmond, and that a meeting of said Board will be held in Room 16, City Hall, Borough of Manhattan, City of New York, on Friday, April 27, 1917, at 10.30 o'clock a. m., at which such proposed change will be considered by said Board; all of which is more particularly set forth and described in the following resolutions adopted by the Board on March 30, 1917 (Cal. No. 155), notice of the adoption of which is hereby given, viz.:

Resolved, That the Board of Estimate and Apportionment of The City of New York, in pursuance of the provisions of Section 442 of the Greater New York Charter, as amended, deeming it for the public interest so to do, proposes to change the map or plan of The City of New York by changing the lines and grades of the street system within the territory bounded by Clermont avenue, Loretto street, Raritan Bay and Brighton street, Borough of Richmond, which proposed change is more particularly shown upon a map or plan bearing the signature of the President of the Borough and dated January 19, 1917.

Resolved, That this Board consider the proposed change at a meeting of the Board to be held in the City Hall, Borough of Manhattan, City of New York, on Friday, April 27, 1917, at 10.30 o'clock a. m.

Resolved, That the Secretary of this Board cause these resolutions and a notice to all persons affected thereby that the proposed change will be considered at a meeting of the Board to be held at the aforesaid time and place to be published in the City Record for ten days continuously, Sundays and legal holidays excepted, prior to the 27th day of April, 1917.

Dated, April 14, 1917.
JOSEPH HAAG, Secretary, Board of Estimate and Apportionment, Municipal Building, Telephone, 4560 Worth. a14.25

NOTICE IS HEREBY GIVEN THAT THE Board of Estimate and Apportionment of The City of New York, deeming it for the public interest so to do, proposes to change the map or plan of The City of New York so as to change the grades of the Service street along the easterly side of Riverside Drive from a point about 550 feet north of West 165th street to about West 177th street, Borough of Manhattan, and that a meeting of said Board will be held in Room 16, City Hall, Borough of Manhattan, City of New York, on Friday, April 27, 1917, at 10.30 o'clock a. m., at which such proposed change will be considered by said Board; all of which is more particularly set forth and described in the following resolutions adopted by the Board on March 30, 1917 (Cal. No. 168), notice of the adoption of which is hereby given, viz.:

Resolved, That the Board of Estimate and Apportionment of The City of New York, in pursuance of the provisions of Section 442 of the Greater New York Charter, as amended, deeming it for the public interest so to do, proposes to change the map or plan of The City of New York by changing the grades of the Service street along the easterly side of Riverside Drive from a point about 550 feet north of West 165th street to about West 177th street, Borough of Manhattan, which proposed change is more particularly shown upon a map or plan bearing the signature of the President of the Borough and dated March 21, 1917.

Resolved, That this Board consider the proposed change at a meeting of the Board to be held in the City Hall, Borough of Manhattan, City of New York, on Friday, April 27, 1917, at 10.30 o'clock a. m.

Resolved, That the Secretary of this Board cause these resolutions and a notice to all persons affected thereby that the proposed change will be considered at a meeting of the Board to be held at the aforesaid time and place to be published in the City Record for ten days continuously, Sundays and legal holidays excepted, prior to the 27th day of April, 1917.

Dated, April 14, 1917.
JOSEPH HAAG, Secretary, Board of Estimate and Apportionment, Municipal Building, Telephone, 4560 Worth. a14.25

NOTICE IS HEREBY GIVEN THAT AT THE meeting of the Board of Estimate and Apportionment held on March 30, 1917 (Cal. No. 147), the following resolutions were adopted:

Whereas, the Board of Estimate and Apportionment, under resolutions adopted on November 19, 1909, April 20, 1911, and June 11, 1915, authorized a proceeding for acquiring title to Kinsella street, between Matthews (Rose) avenue and Bear Swamp road, and Van Nest (Columbia) avenue, between West Farms road and Bear Swamp road, Borough of The Bronx, City of New York, and directed that the entire cost and expense of the proceeding be assessed upon a local area deemed to be benefited by the improvement and described in the resolution authorizing the proceeding; and

Whereas, the Board of Estimate and Apportionment is considering the advisability of reconsidering its action with respect to the distribu-

tion of the cost and expense of the proceeding and of making a new determination concerning the same, pursuant to the provisions of Section 247 of the Greater New York Charter, as amended, by placing upon the Borough of The Bronx 12 1/2 per cent. of that portion of the entire cost and expense of the proceeding relating to the acquisition of title to Van Nest (Columbia) avenue between West Farms road and Bear Swamp road, and 8 1/4 per cent. of that portion of the entire cost and expense of the proceeding relating to the acquisition of title to Van Nest avenue between the aforesaid limits upon the local area of benefit already defined and more particularly described as follows:

Beginning at a point on the northerly line of West Farms road where it is intersected by a line bisecting the angle formed by the intersection of the prolongations of the southeasterly line of Morris Park avenue and the northeasterly line of Van Nest avenue, these streets are laid out between East 180th street and Adams street; and running thence northeasterly along the said bisecting line to the intersection with the prolongation of a line midway between Morris Park avenue and Van Nest avenue, as these streets are laid out between White Plains road and Cruger avenue; thence easterly along the said line midway between Morris Park avenue and Van Nest avenue and along the prolongations of the said line to the intersection with the prolongation of a line midway between Morris Park avenue and Van Nest avenue, as these streets are laid out between White Plains road and Cruger avenue; thence easterly along the said line midway between Morris Park avenue and Kinsella street; thence easterly along the said line to a point distant 100 feet easterly from the easterly line of Bronxdale avenue, the said distance being measured at right angles to Bronxdale avenue; thence southwardly and always distant 100 feet easterly from and parallel with the easterly line of Bronxdale avenue to the intersection with a line bisecting the angle formed by the intersection of the prolongations of the southerly line of Baker avenue, as this street is laid out, and the northerly line of West Farms road, as this street is laid out east of the first angle point of Unionport road; thence westwardly along the said bisecting line to the intersection with a line bisecting the angle formed by the intersection of the prolongations of the southerly line of Baker avenue and the northerly line of West Farms road, as these streets are laid out immediately adjoining White Plains road on the west; thence westwardly along the said bisecting line to the intersection with the northerly right-of-way line of the New York, New Haven and Hartford Railroad Company; thence westwardly along the said right-of-way line to a point distant 100 feet southerly from the southerly line of West Farms road, the said distance being measured at right angles to West Farms road; thence southwardly and always distant 100 feet southerly from and parallel with the southerly line of West Farms road to the intersection with a line at right angles to West Farms road and passing through the point of beginning; thence northwardly along the said line at right angles to West Farms road to the point or place of beginning.

—and by placing upon the afore-mentioned local area of benefit all of the cost and expense of the acquisition of title, in said proceeding, to Kinsella street between Matthews (Rose) avenue and Bear Swamp road.

Resolved, That this Board consider the proposed action at a meeting of the Board to be held in Room 16, City Hall, Borough of Manhattan, City of New York, on Friday, April 27, 1917, at 10.30 o'clock a. m., and that at the same time and place a public hearing thereon will then and there be had.

Resolved, That the Secretary of this Board cause these resolutions and a notice to all persons affected thereby to be published in the City Record for ten days continuously, Sundays and legal holidays excepted, prior to Friday, April 27, 1917.

Dated, April 14, 1917.
JOSEPH HAAG, Secretary, Municipal Building, Telephone, 4560 Worth. a14.25

BOROUGH OF BROOKLYN.

Proposals.

SEALED BIDS WILL BE RECEIVED BY the President of the Borough of Brooklyn, at Room No. 2, Borough Hall, Brooklyn, until 11 a. m., on

FRIDAY, MAY 4, 1917, FOR FURNISHING ALL THE LABOR AND MATERIALS REQUIRED FOR CONSTRUCTING SEWER IN CEDAR PL. FROM MALBONE ST. TO MONTGOMERY ST.

The Engineer's preliminary estimate of the quantities is as follows:

35 linear feet of 15-inch pipe sewer, laid complete, including all incidentals and appurtenances; per linear foot, \$4	\$140 00
775 linear feet of 12-inch pipe sewer, laid complete, including all incidentals and appurtenances; per linear foot, \$2.35	1,821 25
320 linear feet of 6-inch house connection drain, laid complete, including all incidentals and appurtenances; per linear foot, \$1	320 00
9 manholes complete, with iron heads and covers, including all incidentals and appurtenances; per manhole, \$60	540 00
1 sewer basin complete, of either standard design, with iron pans or grating, iron basin hood and connecting culvert, including all incidentals and appurtenances; per sewer basin, \$160	160 00
2,000 feet, board measure, of sheet-piling and bracing, driven in place complete, including all incidentals and appurtenances; per thousand feet, board measure, \$20	40 00
5 cubic yards of extra excavation, including sheeting and bracing, and all labor, materials, incidentals and appurtenances; per cubic yard, \$0.60	3 00
Total	\$3,024 25

The time allowed for the completion of the work and full performance of the contract will be thirty (30) consecutive working days. The amount of security required will be Fifteen Hundred Dollars (\$1,500).

The foregoing Engineer's preliminary estimate of the total cost for the completed work is to be taken as the 100 per cent. basis and test for bidding. Bids shall state a single percentage of such 100 per cent. (such as 95 per cent., 100 per cent. or 105 per cent.) for which all materials and work called for in the proposed contract and notices to bidders are to be furnished to the City. Such percentages as bid for each contract shall apply to all unit items specified in the Engineer's preliminary estimate to an amount neces-

sary to complete the work described in the contract.

Blank forms and further information may be obtained and the plans and drawings may be seen at the office of the Bureau of Sewers, 215 Montague st., Brooklyn.

L. H. POUNDS, President.
See General Instructions to Bidders on last page, last column, of the "City Record."

SEALED BIDS WILL BE RECEIVED BY the President of the Borough of Brooklyn, at Room 2, Borough Hall, Brooklyn, until 11 a. m., on

WEDNESDAY, MAY 2, 1917, NO. 1. FOR REGULATING, GRADING, CURBING AND LAYING SIDEWALKS ON CEDAR PL. FROM MALBONE ST. TO MONTGOMERY ST.

The Engineer's estimate is as follows:

600 cubic yards excavation.	
200 cubic yards filling to be furnished.	
1,230 linear feet steel bound cement curb (1 year maintenance).	
5,970 square feet cement sidewalks (1 year maintenance).	
5,970 square feet 6-inch cinder or gravel sidewalk foundation.	
Time allowed, 30 consecutive working days.	
Security required, \$800.	

NO. 2. FOR REGULATING AND REPAVING WITH PERMANENT ASPHALT PAVEMENT ON A 6-INCH CONCRETE FOUNDATION THE ROADWAY OF GREENE AVE. FROM STUYVESANT AVE. TO REID AVE.

The Engineer's estimate is as follows:

70 linear feet old curbstone reset in concrete.	
70 linear feet new curbstone set in concrete.	
480 cubic yards concrete.	
2,870 square yards asphalt pavement (no maintenance).	
Time allowed, 30 consecutive working days.	
Security required, \$2,300.	

NO. 3. FOR REGULATING AND REPAVING WITH PERMANENT GRADE 1 GRANITE PAVEMENT ON A 6-INCH CONCRETE FOUNDATION THE ROADWAY OF JAY ST. FROM JOHN ST. TO FRONT ST. THE BLOCKS USED ON THIS CONTRACT SHALL BE NEW GRANITE BLOCKS.

The Engineer's estimate is as follows:

75 linear feet old curbstone reset in concrete.	
895 linear feet new curbstone set in concrete.	
385 cubic yards concrete, outside railroad area.	
15 cubic yards concrete, within railroad area.	
2,325 square yards grade 1 granite pavement, with joint filler of tar, asphalt and sand, outside railroad area.	
245 square yards grade 1 granite pavement, with joint filler of tar, asphalt and sand, within railroad area.	
40 square yards adjacent pavement to be relaid.	

2 new standard iron covers and heads for sewer manholes.

Time allowed, 30 consecutive working days.

Security required, \$4,000.

NO. 4. FOR REGULATING AND REPAVING WITH PERMANENT GRADE 1 GRANITE PAVEMENT ON A 6-INCH CONCRETE FOUNDATION THE ROADWAY OF PARK AVE. FROM WAVERLY AVE. TO CLASSON AVE. THE BLOCKS USED ON THIS CONTRACT SHALL BE NEW GRANITE BLOCKS.

The Engineer's estimate is as follows:

1,275 linear feet old curbstone reset in concrete.	
1,250 linear feet new curbstone set in concrete.	
290 linear feet granite heading stones set in concrete.	
605 cubic yards concrete, outside railroad area.	
45 cubic yards concrete, within railroad area.	
3,620 square yards grade 1 granite pavement, with joint filler of tar, asphalt and sand, outside railroad area.	
790 square yards grade 1 granite pavement, with joint filler of tar, asphalt and sand, within railroad area.	
60 square yards adjacent pavement to be relaid.	

2 new standard iron covers and heads for sewer manholes.

Time allowed, 35 consecutive working days.

Security required, \$7,300.

NO. 5. FOR REGULATING AND REPAVING WITH PERMANENT GRADE 1 GRANITE PAVEMENT ON A 6-INCH CONCRETE FOUNDATION THE ROADWAY OF PROSPECT ST. FROM BRIDGE ST. TO GOLD ST. THE BLOCKS USED ON THIS CONTRACT SHALL BE NEW GRANITE BLOCKS.

The Engineer's estimate is as follows:

210 linear feet old curbstone reset in concrete.	
725 linear feet new curbstone set in concrete.	
25 linear feet granite heading stones set in concrete.	
240 cubic yards concrete.	
1,425 square yards grade 1 granite pavement with joint filler of tar, asphalt and sand.	
30 square yards adjacent pavement to be relaid.	

1 new standard iron cover and head for sewer manhole.

Time allowed, 30 consecutive working days.

Security required, \$2,300.

NO. 6. FOR REGULATING AND REPAVING WITH PERMANENT GRADE 1 GRANITE PAVEMENT ON A 6-INCH CONCRETE FOUNDATION THE ROADWAY OF RIVER ST. FROM METROPOLITAN AVE. TO GRAND ST. THE BLOCKS USED ON THIS CONTRACT SHALL BE NEW GRANITE BLOCKS.

The Engineer's estimate is as follows:

100 linear feet old curbstone reset in concrete.	
815 linear feet new curbstone set in concrete.	
220 cubic yards concrete.	
1,325 square yards grade 1 granite pavement with joint filler of tar, asphalt and sand.	
25 square yards adjacent pavement to be relaid.	

Time allowed, 30 consecutive working days.

Security required, \$2,200.

NO. 7. FOR REGULATING AND PAVING WITH PERMANENT ASPHALT PAVEMENT ON A 6-INCH CONCRETE FOUNDATION THE ROADWAY OF RIVERDALE AVE. FROM SNEDDIKER AVE. TO HINSDALE ST.

The Engineer's estimate is as follows:

215 cubic yards excavation to subgrade.	
35 linear feet bluestone heading stones set in concrete.	
145 cubic yards concrete.	
860 square yards asphalt pavement (5 years maintenance).	
Time allowed, 20 consecutive working days.	
Security required, \$700.	

NO. 8. FOR REGULATING AND REPAVING WITH PERMANENT GRADE 1 GRANITE PAVEMENT ON A 6-INCH CONCRETE FOUNDATION THE ROADWAY OF SANDS ST. FROM FULTON ST. TO PEARL ST. AND FROM BRIDGE ST. TO NAVY ST. THE BLOCKS USED ON THIS CONTRACT SHALL BE NEW GRANITE BLOCKS.

The Engineer's estimate is as follows:

320 linear feet old curbstone reset in concrete.	
3,050 linear feet new curbstone set in concrete.	
90 linear feet granite heading stones set in concrete.	
500 cubic yards concrete, outside railroad area.	
55 cubic yards concrete, within railroad area.	
3,015 square yards grade 1 granite pavement, with joint filler of tar, asphalt and sand, outside railroad area.	

985 square yards grade 1 granite pavement, with joint filler of tar, asphalt and sand, within railroad area.

175 square yards adjacent pavement to be relaid.

6 new standard iron covers and heads for sewer manholes.

11 new iron basin heads furnished and set.

Time allowed, 35 consecutive working days.

Security required, \$7,000.

NO. 9. FOR REGULATING AND REPAVING WITH PERMANENT GRADE 1 GRANITE PAVEMENT ON A 6-INCH CONCRETE FOUNDATION THE ROADWAY OF UNION LANE FROM MYRTLE AVE. TO 350 FEET SOUTH. THE BLOCKS USED ON THIS CONTRACT SHALL BE NEW GRANITE BLOCKS.

The Engineer's estimate is as follows:

70 cubic yards concrete.	
410 square yards grade 1 granite pavement, with joint filler of tar, asphalt and sand.	
Time allowed, 20 consecutive working days.	
Security required, \$600.	

NO. 10. FOR REGULATING AND REPAVING WITH PERMANENT GRADE 1 GRANITE PAVEMENT ON A 6-INCH CONCRETE FOUNDATION THE ROADWAY OF UTICA AVE. FROM FULTON ST. TO EASTERN PARKWAY. THE BLOCKS USED ON THIS CONTRACT SHALL BE NEW GRANITE BLOCKS.

The Engineer's estimate is as follows:

3,000 linear feet old curbstone reset in concrete.	
3,395 linear feet new curbstone set in concrete.	
765 linear feet granite heading stones set in concrete.	

1,085 cubic yards concrete, outside railroad area.

90 cubic yards concrete, within railroad area.

570 square yards asphalt pavement (no maintenance).

6,255 square yards grade 1 granite pavement, with joint filler of tar, asphalt and sand, outside railroad area.

1,580 square yards grade 1 granite pavement, with joint filler of tar, asphalt and sand, within railroad area.

Time allowed, 35 consecutive working days.

Security required, \$13,500.

NO. 11. FOR REGULATING AND REPAVING WITH PERMANENT GRADE 1 GRANITE PAVEMENT ON A 6-INCH CONCRETE FOUNDATION THE PLAZA SPACE WITHIN THE BLOCK BOUNDED BY WATER ST., PEARL ST., FRONT ST. AND ADAMS ST. THE BLOCKS USED ON THIS CONTRACT SHALL BE NEW GRANITE BLOCKS.

The Engineer's estimate is as follows:

140 linear feet old curbstone reset in concrete.	
600 linear feet new curbstone set in concrete.	
525 cubic yards concrete, outside railroad area.	
10 cubic yards concrete, within railroad area.	

180 square yards grade 1 granite pavement relaid with joint filler of tar, asphalt and sand.

3,160 square yards grade 1 granite pavement with joint filler of tar, asphalt and sand, outside railroad area.

165 square yards grade 1 granite pavement with joint filler of tar, asphalt and sand, within railroad area.

60 square yards adjacent pavement to be relaid.

2 sewer basins rebuilt.

Time allowed, 30 consecutive working days.

Security required, \$5,200.

NO. 12. FOR REGULATING AND GRADING THE SIDEWALK SPACE AND LAYING CEMENT SIDEWALKS ON BOTH SIDES OF WASHINGTON AVE. BETWEEN MALBONE ST. AND LINCOLN RD. ON THE EAST SIDE OF FRANKLIN AVE. BETWEEN MALBONE ST. AND WASHINGTON AVE. AND ON THE SOUTH SIDE OF LIBERTY AVE. BETWEEN MILFORD ST. AND LOGAN ST.

The Engineer's estimate is as follows:

140 cubic yards excavation.	
7,940 square feet cement sidewalks (1 year maintenance).	
7,940 square feet 6-inch cinder or gravel sidewalk foundation.	

Time allowed, 30 consecutive working days.

Security required, \$450.

NO. 13. FOR LAYING CEMENT SIDEWALKS ON THE WEST SIDE OF 4TH AVE. BETWEEN 69TH ST. AND SENATOR ST. AND ON THE NORTHWEST SIDE OF PILLING ST. BETWEEN EVERGREEN AVE. AND BUSHWICK AVE.

The Engineer's estimate is as follows:

4,100 square feet cement sidewalks (1 year maintenance).	
4,100 square feet 6-inch cinder or gravel sidewalk foundation.	

Time allowed, 20 consecutive working days.

Security required, \$250.

NO. 14. FOR FURNISHING AND DELIVERING APPROXIMATELY 63,708 FEET BOARD MEASURE OF LUMBER, OF WHICH 800 FEET B. M. SHALL BE SPRUCE AND THE REMAINDER LONG LEAF YELLOW PINE.

6,750 feet B. M. is to be delivered to Corporation Yard, Wallabout Basin, foot of Hewes st.

38,625 feet B. M. to Corporation Yard, 19th ave. and 56th st., and

18,333 feet B. M. to Corporation Yard, Neck rd. and Gravesend ave.

Time for completion of contract, on or before Dec. 31, 1917. Security required, 30 per cent. of the amount for which the contract is awarded.

The bidder will state the price per cubic yard, square yard, linear foot, square foot or other unit of measure by which the bids will be tested.

The bids will be compared and the contracts awarded at a lump or aggregate sum for each contract.

Delivery will be required to be made in such quantities and at such times as may be directed.

Blank forms and further information may be obtained and plans and drawings may be seen at the office of the Bureau of Highways, Room 502 No. 50 Court st., Brooklyn.

L. H. POUNDS, President

See General Instructions to Bidders on last page, last column, of the "City Record."

SEALED BIDS WILL BE RECEIVED BY the President of the Borough of Brooklyn, at Room 2, Borough Hall, Brooklyn, until 11 a. m., on

WEDNESDAY, APRIL 25, 1917, NO. 1. REPAIRING EXTERIOR BRICKWORK OF MAIN BUILDING AND CHIMNEY AT THE 26TH WARD SEWAGE DISPOSAL PLANT, AT FOOT OF HENDRIX ST., BOROUGH OF BROOKLYN.

The time allowed for the completion of the work and the full performance of the contract will be sixty (60) consecutive working days.

The amount of security required will be Eight Hundred Dollars (\$800).

NO. 2. FOR FURNISHING AND INSTALLING ONE (1) NO. 3 TOBY HOT WATER HEATER COMPLETE, AT THE HICKS STREET BATH, HICKS ST., NEAR DEGRAU ST., BOROUGH OF BROOKLYN.

The time allowed for the completion of the work and full performance of the contract will be forty (40) consecutive working days.

The amount of security required will be Six Hundred Dollars (\$600).

The bidder will state the price for the work complete, in each instance. The bids will be compared and the contract awarded at a lump or aggregate sum for each contract

Blank forms and further information may be obtained and the plans and drawings may be seen at the Bureau of Public Buildings and Offices, Room 1003, No. 50 Court St., Brooklyn.

a13.25

See General Instructions to Bidders on last page, last column, of the "City Record."

DEPARTMENT OF HEALTH.

Proposals.

SEALED BIDS WILL BE RECEIVED BY the Board of Health of the Department of Health, Centre and Walker sts., Manhattan, until 10.30 a. m., on

FRIDAY, MAY 4, 1917.

FOR FURNISHING AND DELIVERING FRESH FRUITS AND VEGETABLES, AS REQUIRED, TO THE HOSPITALS AND THE TUBERCULOSIS DAY CAMPS IN THE VARIOUS BOROUGHES OF THE CITY OF NEW YORK FROM MAY 4 TO DECEMBER 31, 1917.

The time for the performance of the contract is from May 4 to Dec. 31, 1917.

The amount of security required is thirty (30) per cent. of the contract amount awarded.

No bid will be considered unless it is accompanied by a deposit. Such deposit shall be in an amount not less than one and one-half (1½) per cent. of the total amount of the bid.

The bidder will state the price per unit, as called for in the schedules of quantities and prices, by which the bids will be tested. The extensions must be made and footed up, as the bids will be read from the total and awards, if made, made to the lowest bidder on each class, as stated in the schedules.

Bids must be submitted in duplicate, each copy in a separate envelope. No bid will be accepted unless this provision is complied with.

Blank forms and further information may be obtained at the office of the Chief Clerk of the Department of Health, Centre and Walker sts., Manhattan.

HAVEN EMERSON, M. D., President; ALFRED E. SHIPLEY, M. D., Secretary.

Dated, April 23, 1917. a23.m4

See General Instructions to Bidders on last page, last column, of the "City Record."

Auction Sale.

THE DEPARTMENT OF HEALTH WILL sell at public auction on

WEDNESDAY, MAY 2, 1917.

at 11 a. m., at the Willard Parker Hospital, foot of E. 16th st., Manhattan.

THE FOLLOWING ITEMS OF OLD METALS, ROPE, RUBBER, BARRELS AND SHOP FAT, APPROXIMATELY:

5860 lbs. Scrap Iron.
2,265 lbs. Brass.
100 lbs. Copper.
2,500 lbs. Rope.
4,810 lbs. Rubber.
1,900 lbs. Mixed Metals (Brass, Copper and Lead).

72 Wooden Barrels.
23,700 lbs. Scrap Iron, now at the Kingston Avenue Hospital, Kingston ave. and Fenimore st., Brooklyn, from which point it must be removed by the successful bidder.

20,000 lbs. Shop Fat to be delivered to the successful bidder during the next two years at the Willard Parker Hospital, foot of E. 16th st., the successful bidder to furnish all necessary containers to remove the fat from the premises, and make payment therefor not later than the 10th day of the succeeding month.

TERMS OF SALE.

Cash payment in bankable funds shall be made at the time and place of sale, and removal of the materials (with the exception of the item of shop fat) must be completed within 48 hours after close of sale. If the purchaser fails to remove the materials (except shop fats) within five days, the purchase money and ownership of the same shall be forfeited. A deposit of 50 per cent. of the value of the purchase will be required at time bid is accepted.

Shop fat will be delivered to the successful bidder once a week or oftener, if necessary, at the Willard Parker Hospital, foot of E. 16th st., Manhattan. The successful bidder on Shop Fat must furnish a security deposit of \$100 at time of bidding, which shall be retained by the Comptroller of the City of New York for a period of two years to guarantee the faithful performance of the agreement.

All the above materials may be seen for inspection at the Willard Parker Hospital, foot of E. 16th st., Manhattan.

HAVEN EMERSON, M. D., Commissioner.

ALFRED E. SHIPLEY, M. D., Secretary. a20.m2

DEPARTMENT OF STREET CLEANING.

Proposals.

SEALED BIDS WILL BE RECEIVED BY the Commissioner of Street Cleaning at Room 1240, Municipal Building, Manhattan, until 12 noon, on

TUESDAY, MAY 1, 1917.

FOR FURNISHING AND DELIVERING SIX (6) LOCOMOTIVE CRANES.

The time allowed for the delivery of materials and supplies and the full performance of the contract is 150 consecutive calendar days.

The amount of security required for the faithful performance of the contract is 30 per cent. of the amount of the contract price.

Bids must be submitted in duplicate in separate envelopes.

The bidder will state the price of each item or article contained in the schedules per crane, by which the bids will be tested. The extensions must be made and footed up, as the bids will be read from the total and awards made to the lowest bidder on the total.

Delivery will be required to be made at the time and in the manner and in such quantities as may be directed.

Blank forms and further information may be obtained at the office of the Department of Street Cleaning, Manhattan.

J. T. FETHERSTON, Commissioner.

Dated, April 18, 1917. a20.m1

See General Instructions to Bidders on last page, last column, of the "City Record."

SEALED BIDS WILL BE RECEIVED BY the Commissioner of Street Cleaning at Room 1244, Municipal Building, Manhattan, until 12 noon, on

FRIDAY, APRIL 27, 1917.

FOR (1) FURNISHING FORAGE, and (2) DELIVERING FORAGE, AT THE TWENTY-SIX (26) STABLES OF THE DEPARTMENT OF STREET CLEANING IN THE BOROUGH OF MANHATTAN, BRONX AND BROOKLYN.

The time for the completion of the contract will be on or before May 31, 1917.

The amount of the security required for the faithful performance of the contract will be 30 per cent. of the amount of the contract price.

The amount of the deposit to be made with the bid shall be one and one-half per cent. of the total of the bids for both furnishing and delivering forage.

Bids must be submitted in duplicate in separate envelopes.

The bidder will state the price on each item,

and awards, if made, will be made to the lowest bidder on each item.

The City reserves the right to accept the bids for furnishing forage and to reject the bids for carting, or to accept both bids; but it does not reserve the right to accept the bid for carting alone.

The bidder shall state separately in his bid as follows:

(1) Under the heading "Forage, Unit Price," the sale price or prices per 100 lbs. for furnishing each kind of forage, in suitable bags or bales, at the "Contractor's Delivery Point," as elsewhere designated in the proposals.

(2) Under the heading "Carting, Unit Price," the bidder shall state the price or prices per 100 lbs. for delivering each kind of forage from the "Contractor's Delivery Points" as elsewhere indicated in the proposal, to the "Department Receiving Points."

(3) On the sheet headed "Schedule of Contractor's Delivery Points," the location of the place or places from which he will deliver forage to vehicles furnished by the department. These points shall be designated in the columns provided for the purpose on the "Schedule of Quantities and Prices," by means of "letters" corresponding with those which appear opposite the described locations, as shown on the "Schedule of Contractor's Delivery Points," from which it is intended that the item of forage is to be delivered.

The attention of bidders is directed to the contents of the "Special Instructions" attached to the proposal for bids.

The extensions must be made and total prices stated for furnishing each item and for carting each item, and a total price for forage and carting combined.

Delivery will be required to be made at the time and in the manner and in such quantities as may be directed.

Blank forms and further information may be obtained at the Main Office of the Department of Street Cleaning, Room 1244, Municipal Building, Manhattan.

J. T. FETHERSTON, Commissioner.

Dated, April 14, 1917. a17.27

See General Instructions to Bidders on last page, last column, of the "City Record."

SEALED BIDS WILL BE RECEIVED BY the Commissioner of Street Cleaning at his office, Room 1244, Municipal Building, Manhattan, until 12 noon on

MONDAY, APRIL 23, 1917.

FOR FURNISHING AND DELIVERING PARTS FOR SWEEPING MACHINES.

The time allowed for the delivery of materials and supplies and the full performance of the contract is sixty (60) consecutive calendar days.

The amount of security required for the faithful performance of the contract is 30 per cent. of the contract price.

Bids must be submitted in duplicate in separate envelopes.

The bidder will state the price of each item or article contained in the schedules per unit by which the bids will be tested. The extensions must be made and footed up, as the bids will be read from the total, and awards made to the lowest bidder.

Delivery will be required to be made at the time and in the manner and in such quantities as may be directed.

Blank forms and further information may be obtained at the office of the Department of Street Cleaning, Manhattan.

J. T. FETHERSTON, Commissioner.

Dated, April 9, 1917. a12.23

See General Instructions to Bidders on last page, last column, of the "City Record."

BELLEVUE AND ALLIED HOSPITALS, DEPARTMENTS OF PUBLIC CHARITIES, CORRECTION AND HEALTH.

Proposals.

SEALED BIDS WILL BE RECEIVED BY Bellevue and Allied Hospitals and the Departments of Public Charities, Correction and Health, at the office of the Central Purchase Committee, Room 1220, Municipal Building, Manhattan, until 12.30 p. m., on

MONDAY, APRIL 23, 1917.

FOR FURNISHING AND DELIVERING POTATOES.

The time for the performance of the contract is on or before July 31, 1917.

The amount of security required is thirty (30) per cent. of the contract amount awarded.

No bid will be considered unless it is accompanied by a deposit. Such deposit shall be in an amount not less than one and one-half (1½) per cent. of the total amount of the bid.

The bidder will state the price per unit, as called for in the schedules of quantities and prices, by which the bids will be tested. The extensions must be made and footed up, as the bids will be read from the total and awards, if made, made to the lowest bidder on each item or class, as stated in the schedules.

Bids must be submitted in duplicate, each copy in a separate envelope. No bid will be accepted unless this provision is complied with.

Blank forms and further information may be obtained at the office of the Central Purchase Committee, 12th floor, Municipal Building, Manhattan.

BELLEVUE AND ALLIED HOSPITALS,

JOHN W. BRANNAN, M. D., President.

DEPARTMENT OF PUBLIC CHARITIES,

JOHN A. KINGSBURY, Commissioner.

DEPARTMENT OF CORRECTION, BURETTE G. LEWIS, Commissioner.

DEPARTMENT OF HEALTH, HAVEN EMERSON, M. D., Commissioner.

Dated, April 18, 1917. a11.23

See General Instructions to Bidders on last page, last column, of the "City Record."

except for the address of the office for receiving and opening bids.

PUBLIC SERVICE COMMISSION.

Invitation to Contractors.

For the Supply of Ballast for Use in the Construction of Rapid Transit Railroads.

SEALED BIDS OR PROPOSALS FOR THE supply of ballast for use in the construction of rapid transit railroads will be received by the Public Service Commission for the First District at the office of said Commission at No. 120 Broadway, Borough of Manhattan, New York City, until the 9th day of May, 1917, at eleven thirty (11.30) o'clock a. m., at which time and place or at a later date to be fixed by said Commission, the proposals will be publicly opened and read.

The ballast to be supplied under the contract is known as Class A and Class B ballast, and is to be either trap rock or hard limestone. Bids must state whether they are for furnishing trap rock or hard limestone.

The ballast is to be delivered from time to time as called for. The Contractor must be prepared to begin deliveries within ten (10) days after the date of the delivery of the contract. The contract is for the supply of ballast from the date of the delivery of the contract to the close of navigation in 1918, as provided in the contract.

A fuller description of the ballast and other requirements, provisions and specifications are given in the Information for Contractors and in the form of contract, specifications, bond and Contractor's Proposal, which are to be deemed a part of this invitation and copies of which may be inspected and purchased at said office of said Commission.

The receipt of bids will be subject to the requirements specified in said Information for Contractors.

New York, April 11, 1917.

PUBLIC SERVICE COMMISSION FOR THE FIRST DISTRICT, By OSCAR S. STRAUS, Chairman.

JAMES B. WALKER, Secretary. a14.m2

given in the Information for Contractors and in the form of contract, specifications, bond and Contractor's Proposal, which are to be deemed a part of this invitation and copies of which may be inspected and purchased at said office of said Commission.

The receipt of bids will be subject to the conditions specified in said Information for Contractors.

New York, April 18, 1917.

PUBLIC SERVICE COMMISSION FOR THE FIRST DISTRICT, By OSCAR S. STRAUS, Chairman.

JAMES B. WALKER, Secretary. a20.m9

For Furnishing and Erecting Structural Steel for Inspection Sheds for the White Plains Road Rapid Transit Railroad.

SEALED BIDS OR PROPOSALS FOR FURNISHING AND erecting structural steel for Inspection Sheds in the 180th street and 239th street Yards of Route No. 18, parts of the White Plains Road Rapid Transit Railroad, will be received by the Public Service Commission for the First District (hereinafter called the "Commission"), on behalf of The City of New York, at the office of the Commission, at No. 120 Broadway, Borough of Manhattan, New York City, until the 7th day of May, 1917, at eleven thirty (11.30) o'clock a. m., at which time and place, or at a later date to be fixed by the Commission, the proposals will be publicly opened.

The inspection sheds for which said structural steel is to be furnished and erected are located as follows:

One inspection shed in the 180th street Yard, located in the Borough of The Bronx, extending over and along City property, bounded on the south by East 180th street, on the west by Bronx Park and on the north and east by the main line of the White Plains Road Rapid Transit Railroad; another inspection shed in the 239th street Yard, located in City property, in the Borough of The Bronx, bounded by White Plains Road, East 239th street, Byron, Baychester and Bissel Avenues.

The Contractor must complete the work within nine (9) months from the delivery of the contract.

A fuller description of the work and other requirements, provisions and specifications are given in the Information for Contractors and in the form of contract, contract drawings, bond and contractor's proposal, which are to be deemed a part of this invitation and copies of which may be inspected and purchased at said office of the Commission.

The receipt of bids will be subject to the requirements specified in said Information for Contractors.

New York, April 13, 1917.

PUBLIC SERVICE COMMISSION FOR THE FIRST DISTRICT, By OSCAR S. STRAUS, Chairman.

JAMES B. WALKER, Secretary. a17.m7

For the Supply of Untreated Ties and Timber for Use in the Construction of Rapid Transit Railroads.

SEALED BIDS OR PROPOSALS FOR THE supply of untreated ties and timber for use in the construction of rapid transit railroads will be received by the Public Service Commission for the First District, acting on behalf of The City of New York, at the office of said Commission at No. 120 Broadway, Borough of Manhattan, New York City, until the 2d day of May, 1917, at eleven-thirty (11.30) o'clock a. m., at which time and place or at a later date to be fixed by said Commission, the proposals will be publicly opened and read.

The quantity of ties and timber desired is approximately eight hundred and forty thousand feet board measure.

The materials are to be delivered in lots. The first lot is to be ready for delivery within thirty days after the delivery of the contract and the remaining lots are to be ready for delivery within sixty days after the delivery of the contract, except as otherwise provided in the form of contract.

The said Commission reserves the right to order a minimum quantity of one thousand feet board measure of the materials per shipment and a maximum quantity of one hundred thousand feet board measure per day, as provided in the form of contract. The contractor must provide a storeyard in the vicinity of the City of New York at which he shall keep on hand a sufficient supply of materials to insure prompt deliveries. Each bidder shall state definitely in his proposal the location of said storeyard.

The materials are to be delivered at points designated by the Engineer of the Commission along the Dual System of Rapid Transit Railroads of New York City. Each bidder shall state in his proposal, in addition to the prices for the materials, prices for hauling said materials from said storeyard to the points of delivery.

A fuller description of said materials and other requirements, provisions and specifications are given in the Information for Contractors and in the form of contract, specifications, contract drawings, bond and Contractor's Proposal, which are to be deemed a part of this invitation and copies of which may be inspected and purchased at said office of said Commission.

The receipt of bids will be subject to the requirements specified in said Information for Contractors.

New York, April 11, 1917.

PUBLIC SERVICE COMMISSION FOR THE FIRST DISTRICT, By OSCAR S. STRAUS, Chairman.

JAMES B. WALKER, Secretary. a14.m2

MUNICIPAL CIVIL SERVICE COMMISSION.

Proposed Amendment to Rules.

PUBLIC NOTICE IS HEREBY GIVEN OF the proposed amendment of Rule XII, Clause 1, by adding thereto, after the word "months," the following:

"except in case of war or national emergency requiring the use of the armed forces of the United States."

A PUBLIC HEARING WILL BE ALLOWED, in accordance with Rule III, at the request of any interested persons, at the Commission's offices, Room 1443, Municipal Building, on

WEDNESDAY, APRIL 25, 1917,

at 10.30 a. m.

a23.25 ROBERT W. BELCHER, Secretary.

Notices of Examinations.

PUBLIC NOTICE IS HEREBY GIVEN THAT applications will be received by the Municipal Civil Service Commission, Municipal Building, Manhattan, New York City, from

TUESDAY, APRIL 17, 1917, TO TUESDAY,

MAY 1, 1917,

for the position of

ASSISTANT DIRECTOR, PATHOLOGICAL LABORATORIES.

No applications delivered at the office of the Commission, by mail or otherwise, after 4 p. m., TUESDAY, MAY 1, 1917, will be accepted. Application blanks will be mailed upon request provided a self-addressed stamped envelope or sufficient postage is enclosed to cover the mailing. The Commission will not guarantee the delivery of the same. Postage on applications forwarded by mail must be fully prepaid.

The subjects and weights of the examination are: Experience, 3; 70 per cent. required. Technical, 7; 75 per cent. required.

A qualifying physical examination will be given.

Applications for this examination must be filed on a special blank, Form D.

Duties—The duties of the position are to conduct, under general directions, audits, examinations and investigations of the various city departments; to assist in the installation of new and improved methods of accounting; to analyze and classify expenditures for budget purposes and to examine and report upon the bookkeeping methods of large city departments.

Requirements—Applicants must present evidence of at least one year's experience in accounting work of a grade equal to that outlined under "Duties," either in large industrial or government organizations or in the offices of certified public accountants. A knowledge of auditing and the theory of accounts is necessary, as well as the ability to solve problems in theory and practical accounting.

Candidates must be at least 24 years of age on or before the closing date for the receipt of applications.

The salary range is from \$1,800 to, but not including, \$2,400 per annum.

Vacancies occur from time to time.

There are at present a few vacancies for temporary employment in the Department of Finance at \$2,100 per annum.

The term of the eligibility of the list resulting from this examination is fixed at not less than one year nor more than four years.

a13.27 ROBERT W. BELCHER, Secretary.

The requirement that applicants must be residents of the State of New York is waived for this examination. Competitive examination to be open to all citizens of the United States. Persons who accept appointment must thereafter reside in the State of New York.

The requirement that every application shall bear the certificates of four reputable citizens whose residences or places of business are within the City of New York is waived for applicants for this examination whose previous occupation or employment has been wholly or in part outside the City of New York, and the said certificates will be accepted from persons resident or engaged in business elsewhere.

The subjects and weights of the examination are: Experience, 4; 70 per cent. required. Thesis, 4; 75 per cent. required. Oral, 2; 70 per cent. required.

A qualifying physical examination will be given.

Applications for this examination must be filed on a special blank, Form D, with insert.

Duties—To assist in the direction of a pathological laboratory and perform research work.

Requirements—Two years of administrative experience in a pathological laboratory.

Candidates must be at least 21 years of age on or before the closing date for the receipt of applications.

Salary, \$1,500 per annum for part time service. There is one vacancy in Bellevue and Allied Hospitals.

The term of the eligibility of the list resulting from this examination is fixed at not less than one year nor more than four years.

a17.m1 ROBERT W. BELCHER, Secretary.

PUBLIC NOTICE IS HEREBY GIVEN THAT applications will be received by the Municipal Civil Service Commission, Municipal Building, Manhattan, New York City, from

MONDAY, APRIL 16, 1917, TO MONDAY,

APRIL 30, 1917,

for the position of

INTERPRETER (YIDDISH AND ITALIAN).

No applications delivered at the office of the Commission, by mail or otherwise, after 4 p. m., MONDAY, APRIL 30, 1917, will be accepted. Application blanks will be mailed upon request provided a self-addressed stamped envelope or sufficient postage is enclosed to cover the mailing. The Commission will not guarantee the delivery of the same. Postage on applications forwarded by mail must be fully prepaid.

Applicants must be citizens of the United States and residents of the State of New York.

The subjects and weights of the examination are: Yiddish, 4; (a) Written Test, 2 (75% required); (b) Oral, 2 (70% required); Italian, 4; (a) Written Test, 2 (70% required); (b) Oral, 2 (70% required). Letter, 2; 75% required.

A qualifying physical examination will be given.

Duties—The duties of incumbents of these positions, which are performed in connection with the official routine work of hospitals, courts or other City departments, are to converse and write fluently in foreign languages and to translate with clearness and accuracy speech and writing in these languages into English, and vice versa.

Requirements—Candidates must be qualified in English, Yiddish and Italian (Neapolitan and Sicilian Dialects). An eligible list will be prepared for each Borough of the City. Applicants must be residents of the Borough for which application is made at the time it is made, and their names will not be transferred to any other Borough List.

For the purpose of certification to the Municipal Courts the eligible list for the Borough in which the vacancy exists will be certified.

For the purpose of certification to the Court of Special Sessions and the Magistrates' Courts the eligible lists for the five Boroughs will be merged.

For the purpose of certification to the City Court the eligible lists for the Boroughs of Manhattan and The Bronx will be certified.

Candidates must be at least 21 years of age on or before the closing date for the receipt of applications.

The compensation rates proposed by the Board of Estimate and Apportionment for this position are from \$1,380 to \$2,100. Under the terms and conditions of the budget for the year 1917, appointments will, as a rule,

WEDNESDAY, APRIL 11, 1917, TO WEDNESDAY, APRIL 25, 1917,
for the position of

PATHOLOGIST.

No applications delivered at the office of the Commission, by mail or otherwise, after 4 p. m., WEDNESDAY, APRIL 25, 1917, will be accepted. Application blanks will be mailed upon request provided a self-addressed stamped envelope or sufficient postage is enclosed to cover the mailing. The Commission will not guarantee the delivery of the same. Postage on applications forwarded by mail must be fully prepaid.

The requirement that applicants must be residents of the State of New York is waived for this examination. Competitive examination to be open to all citizens of the United States. Persons who accept appointment must thereafter reside in the State of New York.

The requirement that every application shall bear the certificate of four reputable citizens whose residences or places of business are within the City of New York is waived for applicants for this examination whose previous occupation or employment has been wholly or in part outside the City of New York, and the said certificates will be accepted from persons resident or engaged in business elsewhere.

The subjects and weights of the examination are: Experience, 3; 70 per cent. required. Technical, 3; 75 per cent. required. Practical test, 4; 75 per cent. required.

A qualifying physical examination will be given. Applications for this examination must be filed on a special blank, Form D.

Duties. The performance of autopsies; microscopic diagnosis of tissues; bacteriological diagnosis and clinical pathology. The Practical Test will be held in a pathological laboratory. The candidates will be required to demonstrate their ability to perform the work of pathologist, as described in the duties given above.

Requirements: Candidates must have the degree of M. D. from an approved institution.

The requirement of paragraph 12, Rule VII., that no person who has entered any examination for appointment to a competitive position and failed, or who has withdrawn from an examination, shall be admitted within nine months from the date of such examination to a new examination for the same position, is waived for this examination.

Candidates must be at least 21 years of age on or before the closing date for the receipt of applications.

The compensation rates proposed by the Board of Estimate and Apportionment for this position are from \$1,740 to \$2,100. Under the terms and conditions of the budget for the year 1917, appointments will, as a rule, be made at the lowest compensation rate.

There are no vacancies at the present time.

The term of the eligibility of the list resulting from this examination is fixed at not less than one year nor more than four years.

a11.25 ROBERT W. BELCHER, Secretary.

PUBLIC NOTICE IS HEREBY GIVEN THAT applications will be received by the Municipal Civil Service Commission, Municipal Building, Manhattan, New York City, from **TUESDAY, APRIL 10, 1917, TO TUESDAY, APRIL 24, 1917,**

for the position of **MEDICAL CONSULTANT, LAW DEPARTMENT.**

No applications delivered at the office of the Commission, by mail or otherwise, after 4 p. m., TUESDAY, APRIL 24, 1917, will be accepted. Application blanks will be mailed upon request provided a self-addressed stamped envelope or sufficient postage is enclosed to cover the mailing. The Commission will not guarantee the delivery of the same. Postage on applications forwarded by mail must be fully prepaid.

Applicants must be citizens of the United States and residents of the State of New York.

The subjects and weights of the examination are: Experience, 5; 70 per cent. required. Practical test, including report, 2; 75 per cent. required. Oral examination, 3; 75 per cent. required.

A qualifying physical examination will be given. Applications for this examination must be filed on a special blank, Form D, with insert.

Duties. To act, when required, as medical consultant to the Corporation Counsel, mainly in connection with claims and actions against the City for damages for personal injuries. The duties include the physical examination of claimants, the preparation of medical reports in accident cases, testimony as an expert for the City in the trial of the actions, and consultations with the Assistant Corporation Counsel in charge of the actions.

Requirements. Experience: Candidates must have had either at least ten years' general practice of medicine or five years' general practice of medicine and five years of hospital operating work. They must have had extended experience in physical examinations of a nature tending to qualify them for the duties of the position. Special consideration will be given to experience in court proceedings of the character above outlined.

Practical test: Candidates will be required to make a medical examination of selected cases and to report on their findings in writing.

Oral examination: In advance of this part of the examination candidates will be supplied with an account of several cases and will appear before an examining board for an oral test on their conclusions and recommendations. A thorough cross-examination will be included in this part of the examination.

Candidates must be at least 35 years of age on or before the closing date for the receipt of applications.

The compensation rate proposed by the Board of Estimate and Apportionment for this position is \$6,000 annually.

Full time service not required. There is one vacancy in the Law Department. The term of the eligibility of the list resulting from this examination is fixed at not less than one year nor more than four years.

a10.24 ROBERT W. BELCHER, Secretary.

PUBLIC NOTICE IS HEREBY GIVEN THAT applications will be received by the Municipal Civil Service Commission, Municipal Building, Manhattan, New York City, from **MONDAY, APRIL 9, 1917, TO MONDAY, APRIL 23, 1917,**

for the position of **INSTRUCTOR OF INDUSTRY, MALE.**

No applications delivered at the office of the Commission, by mail or otherwise, after 4 p. m., MONDAY, APRIL 23, 1917, will be accepted. Application blanks will be mailed upon request provided a self-addressed stamped envelope or sufficient postage is enclosed to cover the mailing. The Commission will not guarantee the delivery of the same. Postage on applications forwarded by mail must be fully prepaid.

Applicants must be citizens of the United States and residents of the State of New York. The subjects and weights of the examination are: Experience, 4; 70 per cent. required. Duties, 4; 70 per cent. required. Oral and Practical, 2; 70 per cent. required. 70 per cent. general average is required.

Examinations will be held in the following trades: Machine shop working, Blacksmith and Wheelwright.

A qualifying physical examination will be given.

Applications for this examination must be filed on a special blank, Form D, with insert.

Requirements. Each candidate must present evidence of 5 years' experience as a foreman, journeyman or instructor in one of above trades. He must also present evidence of general experience in building or other construction of sufficient time and importance to warrant the examiners in believing him able to direct or instruct in trades allied to his own. Suitable credit will be given, in lieu of experience, for attendance at trade schools and of having pursued courses of sufficient scope to fit for work of this character. Each candidate must specify his special trade on his application.

Duties. Instructors of Industry are required to instruct and direct inmates and laborers and perform work personally. They will be held responsible for the custody and discipline of the inmates assigned to them.

Physical Requirements. Minimum height, 5 feet 7 inches; minimum weight, 140 pounds. The use of eyeglasses not permitted.

Vacancies occur from time to time at the various institutions of the Department of Correction. There are at present vacancies at the Farm Colony at New Hampton, Orange County.

Candidates must be at least 25 years of age on or before the closing date for the receipt of applications.

The compensation rates proposed by the Board of Estimate and Apportionment for this position are from \$900 to \$1,500 per annum, with maintenance. The usual initial salary is \$900 per annum, with maintenance.

The term of the eligibility of the list resulting from this examination is fixed at not less than one year nor more than four years.

a9.23 ROBERT W. BELCHER, Secretary.

BOARD OF ASSESSORS.

Completion of Assessments.

PUBLIC NOTICE IS HEREBY GIVEN TO the owner or owners of all houses and lots, improved and unimproved lands affected thereby, that the following proposed assessments have been completed and are lodged in the office of the Board of Assessors for examination by all persons interested, viz:

Borough of Manhattan.
5550. Repairing sidewalks at the following locations: W. 14th st., No. 148; E. 9th st., Nos. 433, 440 and 738; 3rd ave., Nos. 302 and 1622; E. 75th st., No. 441; E. 79th st., Nos. 426-430 and 511-513; Bowery, No. 99; E. Houston st., No. 495; 2nd ave., No. 668; 7th ave., Nos. 2323-2325 and 2331-2333; E. 85th st., Nos. 40 and 200-204; Amsterdam ave., No. 975; W. 132nd st., No. 67; St. Nicholas ave., No. 1090; Audubon ave., southwest corner 171st st.; W. 136th st., No. 201; N. Moore st., No. 9; E. 88th st., Nos. 4-10; E. 116th st., No. 123; E. 103rd st., No. 150; E. 102nd st., No. 207; E. 104th st., Nos. 105-107; E. 10th st., No. 442; E. 3rd st., No. 325; and E. 2nd st., No. 275. Affecting property in front of which work was done.

Borough of The Bronx.
5535. Sewer and appurtenances in W. 238th st. between Kingsbridge ave. and Suyten Duvill rd. Affecting Blocks 506 and 3414.

5553. Laying sidewalks in E. 205th st., north of Bainbridge ave. Affecting Block 3341.

5554. Paving College ave. from E. 167th st. to E. 170th st. Affecting Blocks 2435, 2436, 2439, 2783 and 2785.

5556. Grading and flagging the sidewalk in front of Nos. 501-503 E. 164th st. Affecting Block 2369, Lot 49.

Borough of Richmond.
5304. Laying cement sidewalks on both sides of Nelson ave. from Amboy rd. to a point about 1,062 feet east of Southfield Boulevard, Fourth Ward. Affecting Plot 54.

5306. Laying sidewalks on Wright ave. from Richmond Terrace to a point 625 feet southerly therefrom, Third Ward. Affecting Block 87, Lot 504.

Borough of Queens.
5175. Regulating and grading Skillman ave. from Dickson st. to a point 75 feet west of Van Pelt st., First Ward. Affecting Blocks 7, 8, 13, 14, 17, 18, 23, 24, 32, 33, 38, 39, 49, 50, 55, 56, 69, 70, 76, 89, 96, 110, 114, 117 and 130.

5325. Regulating, grading, flagging, etc., Bleecker st. from Forest ave. to Fresh Pond rd. and John st. from Metropolitan ave. to Bleecker st. (Prospect pl.). Second Ward, together with a list of awards for damages caused by a change of grade. Affecting blocks 2592 to 2598.

5539. Basin on the southerly intersection of Fairview ave. and Bayside pl., Fifth Ward. Affecting Blocks 50 and 58.

5541. Sewer and appurtenances in Brandon ave. from Hamilton ave. to Cedar ave., Fourth Ward. Affecting Blocks 190, 191, 194 and 195.

5542. Sewers and appurtenances in Forest ave. from Cornelia st. to the property of the Brooklyn Rapid Transit Company, and from Putnam ave. to Woodbine st.; in Woodbine st. from Fresh Pond rd. to Prospect ave., and in Prospect ave. from Woodbine st. to Madison st., Second Ward. Affecting Blocks 2506, 2539, 2540, 2572, 2573, 2574, 2579, 2580 to 2586 and 2589.

5543. Sewer and appurtenances in Joslin (22nd) st. from Larch ave. to Queens ave., Third Ward. Affecting Blocks 209 and 210.

5545. Sewer and appurtenances in Lawson pl. (24th st.) from the crown about 600 feet south of California ave. to California ave., and in California ave. from Lawson st. to Kendall pl. (23rd st.), Third Ward. Affecting Blocks 157, 158 and 163.

5546. Sewer and appurtenances in Medina pl. from Parcell st. to Gerry ave., and in Gerry ave. from Chicago st. to Toledo st., Second Ward. Affecting Blocks 936 to 939.

5547. Sewer and appurtenances in 19th st. from Cypress ave. to Franconia ave., Third Ward. Affecting Blocks 143 and 144.

5549. Sewer and appurtenances in Woodmere pl. from Freedom ave. to Herald ave., and in Oxford ave. from Ridgewood ave. to Fulton st., Fourth Ward. Affecting Blocks 246, 247, 252 and 253.

All persons whose interests are affected by the above named proposed assessments, and who are opposed to the same, or either of them, are requested to present their objections in writing to the Secretary of the Board of Assessors, Room 809, Municipal Building, Manhattan, New York, on or before Tuesday, May 22, 1917, at 10 a. m., at which time and place the said objections will be heard and testimony received in reference thereto.

WILLIAM C. ORMOND, JACOB J. LESSER, ST. GEORGE B. TUCKER, Board of Assessors. ST. GEORGE B. TUCKER, Secretary. April 21, 1917. a21.m2

SUPREME COURT—FIRST DEPARTMENT.

Notice to File Claims.

In the Matter of Acquiring Title by The City of New York to certain lands and premises on the westerly side of CROTONA AVENUE, between East 180th and East 181st streets, in the 24th Ward of the Borough of The Bronx, in the City of New York, duly selected as a site for school purposes, according to law.

NOTICE IS HEREBY GIVEN THAT BY AN order of the Supreme Court of the State of New York, dated March 30, 1917, and entered and filed in the office of the Clerk of the County

of Bronx on the same date, the application of The City of New York to have the compensation which should justly be made to the respective owners of the real property proposed to be taken in the above entitled proceeding ascertained and determined by the Supreme Court, without a jury, in accordance with a resolution adopted by the Board of Estimate and Apportionment of The City of New York on the 8th day of December, 1916, was granted.

NOTICE IS HEREBY FURTHER GIVEN that the description of the real property to be acquired in the above entitled proceeding is as follows:

All those certain lands, pieces and parcels of land, with the buildings thereon and appurtenances thereto belonging, situated on the westerly side of Crotona avenue between 180th and 181st streets, in the 24th Ward of the Borough of The Bronx, in The City of New York.

Beginning at the corner formed by the intersection of the westerly line of Crotona avenue with the northerly line of East 180th street, running thence northerly against the westerly line of Crotona avenue 275.38 feet to the corner formed by the intersection of the westerly line of Crotona avenue with the southerly line of East 181st street, running thence southerly and parallel, or nearly so, with the westerly line of Crotona avenue 140.18 feet, running thence easterly and parallel, or nearly so, with the southerly line of East 181st street 132.16 feet, running thence southerly and parallel, or nearly so, with the westerly line of Crotona avenue 135.20 feet to the northerly line of East 180th street, running thence easterly along the northerly line of East 180th street 66.08 feet to the point or place of beginning, said premises being known and designated on the present tax maps of The City of New York, Borough of The Bronx, as Lots 26, 50, 51, 53, 55, 56, 57, 58, 59, 60 and 62, Block 3061, Section 11.

—and each and every owner of said real property having any claim or demand on account thereof is hereby required to file his written claim or demand, duly verified, describing the real property which the claimant owns or in which he is interested, and his postoffice address, with the Clerk of the County of Bronx on or before the 10th day of May, 1917, and to serve on the Corporation Counsel of The City of New York at his office, Room 1743, 17th floor, Municipal Building, Borough of Manhattan, The City of New York, on or before the said 10th day of May, 1917, a copy of such verified claim.

Dated, New York, April 23, 1917.
LAMAR HARDY, Corporation Counsel, Municipal Building, Borough of Manhattan, The City of New York. a23.m3

Filing Preliminary Abstracts.

In the Matter of the Application of The City of New York, relative to acquiring title wherever the same has not been heretofore acquired, to the lands and premises required for easements for the purpose of constructing trunk sewers in SEWERAGE DISTRICT 43, lying southerly of Westchester avenue between Westchester Creek and Bronx River, in the 24th Ward, Borough of The Bronx, City of New York, more particularly shown on a map or plan adopted by the Board of Estimate and Apportionment on November 25, 1904, and filed in the office of the Register of New York County on May 4, 1905.

WE, THE UNDERSIGNED COMMISSIONERS of Estimate and Assessment in the above entitled matter, hereby give notice to all persons interested in this proceeding, and to the owner or owners, occupant or occupants of all houses and lots and improved and unimproved lands affected thereby, and to all others whom it may concern, to wit:

First.—That we have completed our estimate and assessment, and that all persons interested in this proceeding, or in any of the lands, tenements and hereditaments and premises affected thereby, and having objections thereto, do present their said objections in writing, duly verified, to us at our office, Room 1557, 15th floor, Municipal Building, Chambers and Centre streets, in the Borough of Manhattan, in The City of New York, on or before the 10th day of May, 1917, and that we, the said Commissioners, will hear parties so objecting, and for that purpose will be in attendance at our said office on the 14th day of May, 1917, at 2 o'clock p. m.

Second.—That the abstracts of our said estimate and assessment, together with our damage and benefit maps, and also all the affidavits, estimates, proofs and other documents used by us in making the same, have been deposited in the Bureau of Street Openings in the Law Department of The City of New York, Room 1529, 15th floor, Municipal Building, Chambers and Centre streets, in the Borough of Manhattan, in said City, there to remain until the 21st day of May, 1917.

Third.—That the limits of our assessment for benefit include all those lands, tenements and hereditaments and premises situate, lying and being in the Borough of The Bronx, in The City of New York, which, taken together, are bounded and described as follows, viz:

BEGINNING at the point of intersection of the southerly prolongation of the easterly line of Stevens avenue and the northerly bulkhead line of the East River, running thence westerly along the northerly bulkhead line of the East River and along the northerly bulkhead line of the Bronx River and along the easterly line of the Bronx River to the northerly line of East 180th street, thence easterly along the northerly line of East 180th street to the easterly line of Bronx Park; thence following the easterly line of Bronx Park to a point about 250 feet northerly of the northerly line of Mace avenue; thence easterly along a line at right angles thereto to a point 110 feet east of the easterly line of Bronx Park; thence northerly at right angles to the last said mentioned line a distance of about 112 feet; thence easterly along a line at right angles to Barker avenue to a point 100 feet east of the easterly line of Barker avenue; thence northerly along a line at right angles to the last mentioned line for a distance of about 25 feet; thence easterly along a line at right angles to Olivine avenue to a middle line of the block between Olivine avenue and White Plains road; thence northerly along said middle line to its intersection with a line bisecting the angle formed by the southerly line of Allerton avenue and the westerly line of White Plains road; thence along said bisecting line to the corner formed by the southerly line of Allerton avenue and White Plains road; thence northerly along the westerly line of White Plains road to the corner formed by the intersection of the northerly line of Allerton avenue and the westerly line of White Plains road; thence northerly along a line bisecting the angle formed by the northerly line of Allerton avenue and the westerly line of White Plains road to the intersection with the middle line of the block between Olivine avenue and White Plains road; thence northerly along said middle line to its intersection with the southerly line of Britton street and the westerly line of White Plains road; thence along said bisecting line to the westerly line of White Plains road; thence northerly along said line of White Plains road to the northerly line of Britton street; thence northerly along a line at right angles

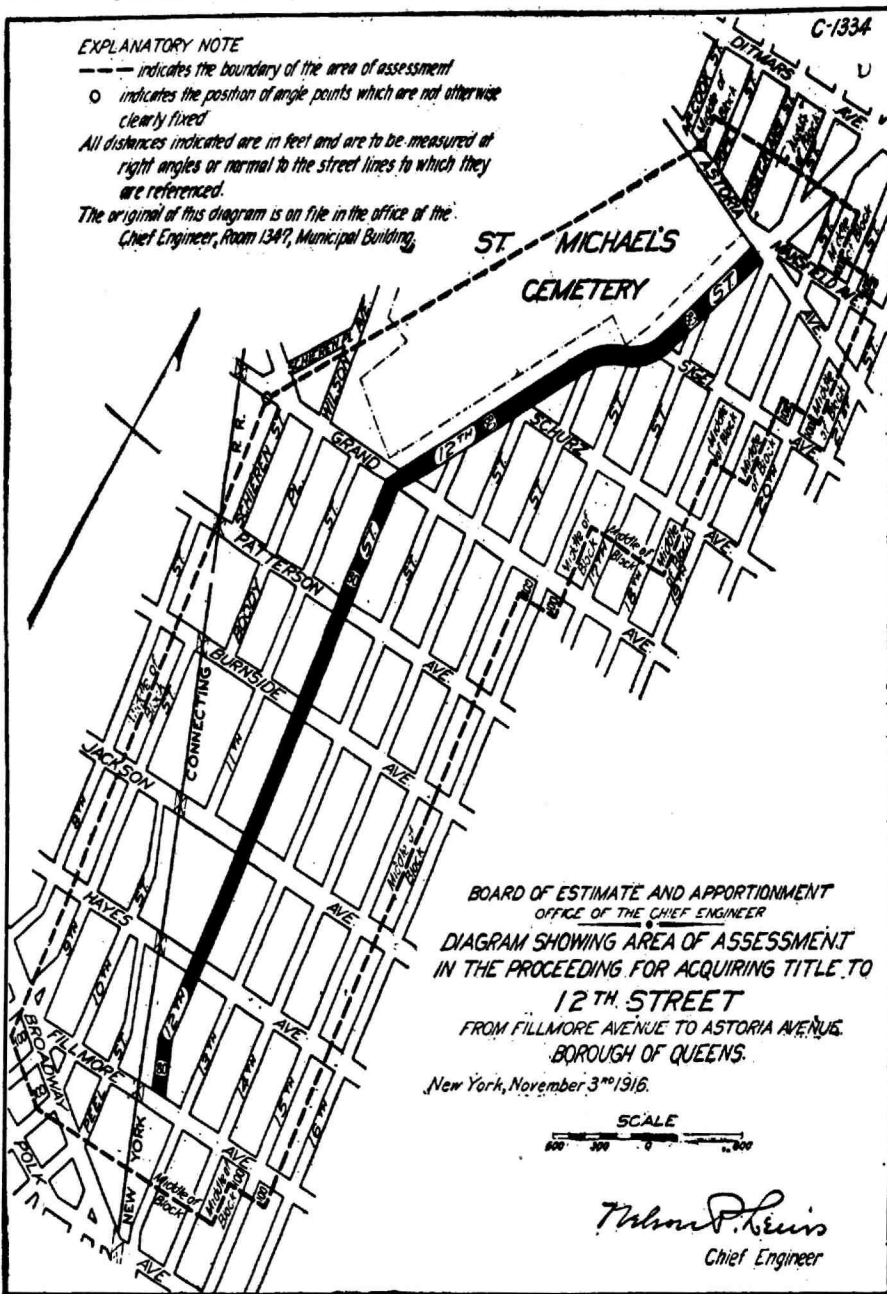
to the angle formed by the northerly line of Britton street and the westerly line of White Plains road to the middle line of the block between Olivine avenue and White Plains road; thence northerly along said middle line to the line bisecting the angle formed by the easterly line of Olivine avenue and the southerly line of Arnow street; thence northwesterly along said bisecting line to the easterly line of Olivine avenue; thence northwesterly along said easterly line of Olivine avenue to the northerly line of Arnow street; thence northwesterly along a line bisecting the angle formed by the easterly line of Olivine avenue and the northerly line of Arnow street to the middle line of the block between Olivine avenue and White Plains road; thence northwesterly along said middle line to a line bisecting the angle formed by the easterly line of Olivine avenue and the southerly line of Wilgus avenue; thence northwesterly along said bisecting line to the easterly line of Olivine avenue; thence northwesterly along said line of Olivine avenue to the northerly line of Wilgus avenue; thence northwesterly along a line bisecting the angle formed by the easterly line of Olivine avenue and the northerly line of Wilgus avenue to the middle line of the block between Olivine avenue and White Plains road; thence northwesterly along said middle line to a line bisecting the angle formed by the easterly line of Olivine avenue and the southerly line of Adece avenue; thence northwesterly along said bisecting line to the easterly line of Olivine avenue; thence northwesterly along the line bisecting the angle formed by the easterly line of Olivine avenue and the northerly line of Adece avenue to the middle line of the block between Olivine avenue and White Plains road; thence northwesterly along said middle line to a line bisecting the angle formed by the easterly line of Olivine avenue and the southerly line of Lester street; thence northwesterly along a line bisecting the angle formed by the easterly line of Olivine avenue and the northerly line of Lester street to the middle line of the block between Olivine avenue and White Plains road; thence northwesterly along said middle line to a line bisecting the angle formed by the easterly line of Olivine avenue and the southerly line of Burke avenue; thence northwesterly along said bisecting line to the easterly line of Olivine avenue; thence northwesterly along said line of Olivine avenue to the northerly line of Burke avenue; thence northwesterly along a line bisecting the angle formed by the easterly line of Olivine avenue and the northerly line of Burke avenue to a line parallel with and distant about 105 feet westerly from the westerly line of White Plains road; thence northwesterly along said parallel line to White Plains road to a line bisecting the angle formed by the easterly line of Olivine avenue and the southerly line of Rosewood street; thence northwesterly along said bisecting line to the easterly line of Olivine avenue; thence northwesterly along said line of Olivine avenue to the northerly line of Rosewood street; thence northwesterly along said bisecting line to a line parallel with and distant about 105 feet westerly from the westerly line of White Plains road; thence northwesterly along said parallel line a distance of about 230 feet; thence easterly along a line at right angles to the westerly line of White Plains road to its intersection with the westerly line of White Plains road thence still easterly on a straight line to the corner formed by the easterly line of White Plains road and the southerly line of Bartholdi street; thence northwesterly along the easterly line of White Plains road to the northerly line of Bartholdi street; thence northwesterly along a line bisecting the angle formed by the easterly line of White Plains road and the northerly line of Bartholdi street to the middle line of the block between White Plains road and Cruger avenue; thence northwesterly along said middle line to a line bisecting the angle formed by the easterly line of White Plains road and the southerly line of Magenta street; thence northwesterly along said bisecting line to the easterly line of White Plains road; thence northwesterly along said line of White Plains road to the northerly line of Magenta street; thence northwesterly along a line bisecting the angle formed by the easterly line of White Plains road and the northerly line of Magenta street to a line parallel with and distant about 100 feet westerly from the westerly line of Cruger avenue; thence northwesterly along said parallel line for a distance of about 240 feet; thence easterly along a line at right angles to Cruger avenue to the middle line of the block between Cruger avenue and Holland avenue; thence northwesterly along said middle line to a line bisecting the angle formed by the easterly line of Cruger avenue and the southerly line of Gun Hill road; thence northwesterly along said bisecting line to the easterly line of Cruger avenue; thence northwesterly along a line at right angles to Gun Hill road to the middle line of the block between Gun Hill road and East 211th street; thence westwardly along said middle line to a line bisecting the angle formed by the easterly line of White Plains road and the southerly line of East 211th street; thence northwesterly along said bisecting line to the easterly line of White Plains road; thence northwesterly along said line of White Plains road to the northerly line of East 211th street; thence northwesterly along said line of White Plains road to the northerly line of East 211th street; thence northwesterly along a line bisecting the angle formed by the easterly line of White Plains road and the southerly line of East 211th street to its intersection with a line bisecting the angle formed by the easterly line of White Plains road and the southerly line of East 212th street; thence northwesterly along said last mentioned bisecting line to the easterly line of White Plains road; thence northwesterly along said line of White Plains road to the northerly line of East 212th street; thence northwesterly along said line of White Plains road to the northerly line of East 212th street; thence northwesterly along a line bisecting the angle formed by the easterly line of White Plains road and the northerly line of East 212th street to the middle line of the block between East 212th street and East 213th street; thence easterly along said middle line to a line bisecting the angle formed by the westerly line of Holland avenue and the southerly line of East 213th street; thence northwesterly along said bisecting line to the westerly line of Holland avenue; thence northwesterly along said line of Holland avenue to the northerly line of East 213th street; thence northwesterly along a line bisecting the angle formed by the northerly line of East 213th street and the westerly line of Holland avenue to its intersection with the southerly line of East 214th street and the westerly line of Holland avenue; thence northwesterly along said bisecting line to the southerly line of East 214th street; thence easterly along said line of East 214th street to the easterly line of Holland avenue; thence southeastwardly along a line bisecting the angle formed by the southerly line of East 214th street and the easterly line of Holland avenue to its intersection with the middle line of the block between East 213th street and East 214th street; thence easterly along said middle line for a distance of about 150 feet; thence northwardly along a line at right angles to East 214th street to the middle line of the block between East 214th street and East 215th street; thence westwardly along said middle line for a distance of about 130 feet; thence northwardly along a line at right angles

Twelfth street, extending from Fillmore avenue to Astoria avenue, in the Second Ward, Borough of Queens, City of New York, is laid down upon Section 10 of the Final Map of the Borough of Queens, approved by the Board of Estimate and Apportionment November 2, 1911, by the Mayor November 18, 1911, copies of which were filed at the office of the President of the Borough of Queens February 28, 1912, at the office of the County Clerk of Queens County at Jamaica February 26, 1912, and at the office of the Corporation Counsel of the City of New York February 27, 1912, and upon the Alteration Map No. 674, showing a change in the street system within the territory bounded by Jackson avenue, 11th street, Grand avenue, 12th street, Astoria avenue, etc., approved by the Board of Estimate and Apportionment November 2, 1911, by the Mayor December 1, 1911, copies of which were filed at the office of the President

of the Borough of Queens March 1, 1917, at the office of the County Clerk of Queens County at Jamaica March 1, 1917, and at the office of the Corporation Counsel of the City of New York February 27, 1917.

The Board of Estimate and Apportionment, by resolutions adopted on the 5th day of November,

1915, and on the 8th day of December, 1916, determined that the whole cost and expense of this proceeding shall be assessed upon the property deemed to be benefited thereby, and that the area of assessment for benefit in this proceeding be fixed and determined to be as shown on the following diagram:



Dated, New York, April 14, 1917.
LAMAR HARDY, Corporation Counsel, Municipal Building, Borough of Manhattan, City of New York. a14,25

Filing Bills of Costs.

In the Matter of the Application of The City of New York, relative to acquiring title wherever the same has not been heretofore acquired for the same purpose in fee to the lands, tenements and hereditaments required for the opening and extending of SEVENTEENTH AVENUE from Winthrop avenue to Berrian avenue, in the First Ward, Borough of Queens, City of New York.

NOTICE IS HEREBY GIVEN THAT THE bill of costs, charges and expenses incurred by reason of the proceedings in the above entitled matter will be presented for taxation to one of the Justices of the Supreme Court of the State of New York, Second Department, at a Special Term for the hearing of motions, held at Trial Term, Part I, at the Queens County Court House, Long Island City, in the Borough of Queens, in the City of New York, on the 26th day of April, 1917, at 10 o'clock in the forenoon of that day, or as soon thereafter as Counsel can be heard thereon; and that the said bill of costs, charges and expenses has been deposited in the Office of the Clerk of the County of Queens, there to remain for and during the space of ten days, as required by law.

Dated, New York, March 15, 1917.
JOHN HETHERINGTON, SAMUEL J. WOOD, ROBERT PRICE BELL, Commissioners of Estimate; JOHN HETHERINGTON, Commissioner of Assessment.
WALTER C. SHEPPARD, Clerk. a13,24

In the Matter of the Application of The City of New York, relative to acquiring title in fee wherever the same has not been heretofore acquired, to the lands, tenements and hereditaments required for the opening and extending of 64TH STREET, from New Utrecht avenue to West street, excluding the right of way of the New York and Sea Beach Railroad; and 65TH STREET, from New Utrecht avenue to 18th avenue, in the 30th and 31st Wards, Borough of Brooklyn, The City of New York.

NOTICE IS HEREBY GIVEN THAT THE bill of costs, charges and expenses incurred by reason of the proceedings in the above entitled matter will be presented for taxation to one of the Justices of the Supreme Court of the State of New York, Second Department, at a Special Term thereof, to be held at the County Court House in the Borough of Brooklyn, in the City of New York, on the 25th day of April, 1917, at 10 o'clock in the forenoon of that day, or as soon thereafter as Counsel can be heard thereon; and that the said bill of costs, charges and expenses has been deposited in the Office of the Clerk of the County of Kings, there to remain for and during the space of ten days, as required by law.

Dated, New York, April 12, 1917.
E. H. PILSBURY, HUGH J. McCORMACK, WM. A. ALCOCK, Commissioners of Estimate.
E. H. PILSBURY, Commissioner of Assessment.
ANDREW C. TROY, Clerk. a12,23

SUPREME COURT—ULSTER, GREENE, DELAWARE AND SCHOHARIE COUNTIES.

SCHOHARIE RESERVOIR AND SHANDAKEN TUNNEL, SECTION I.

In the Matter of the Application and Petition of the Board of Water Supply of the City of New York for the appointment of a commission under Chapter 724 of the Laws of 1905, as amended.

PUBLIC NOTICE IS HEREBY GIVEN THAT it is the intention of the Corporation Counsel of the City of New York to make application to the Supreme Court for the appointment of commissioners under Chapter 724 of the Laws of 1905, as amended.

Such application is to be made at a Special Term of the said Court to be held at the Court House in the City of Kingston, Ulster County, New York, on the 5th day of May, 1917, at 10 o'clock in the forenoon of that day or as soon thereafter as counsel can be heard.

The object of this application is to obtain an order of the Court for the appointment of three disinterested and competent freeholders, at least

one of whom shall reside in the County of New York, and at least one of whom shall reside in one of the Counties of Ulster, Greene, Delaware or Schoharie, as Commissioners of Appraisal to ascertain and appraise the compensation to be made to the owners and all persons interested in the real estate laid down on a certain map entitled:

"Board of Water Supply of the City of New York. Map of real estate situated in the Towns of Shandaken, County of Ulster, Lexington, County of Delaware, County of Greene, County of Schoharie, State of New York, to be acquired by the City of New York under the provisions of Chapter 724 of the Laws of 1905 as amended for the construction of Schoharie reservoir, in the vicinity of Prattville, and the Shandaken tunnel and appurtenances from the Schoharie Creek at the Delaware-Schoharie county line to the Esopus creek near Allaben."

and which map was filed as follows:

In the County Clerk's office, County of Ulster, at Kingston, N. Y., on the 26th day of January, 1917;

In the County Clerk's office, County of Greene, at Catskill, N. Y., on the 26th day of January, 1917;

In the County Clerk's office, County of Delaware, at Delhi, N. Y., on the 31st day of January, 1917;

In the County Clerk's office, County of Schoharie, at Schoharie, N. Y., on the 31st day of January, 1917;

and that said Commissioners of Appraisal also ascertain and determine and state separately the items of damage, if any, for such decrease in value as the owner of any real estate not taken or of any established business may be entitled by reason of Section 42, Chapter 724, of the Laws of 1905, as amended by Section 9, Chapter 314, of the Laws of 1906, and as amended by Section 2, Chapter 527 of the Laws of 1916, provided that an agreement cannot be had with the Board of Water Supply, and further provided that said damages arise by reason of acts of the City of New York or its Board of Water Supply after May 12, 1916.

And for such other and further relief as may be just and proper.

The real estate laid down on said map is situated in the Towns of Shandaken, County of Ulster, Lexington and Prattville, County of Greene, Roxbury, County of Delaware, and Gilboa, County of Schoharie, State of New York.

The following is a description of the real estate proposed to be taken or affected for the purposes indicated in Chapter 724 of the Laws of 1905, as amended, as laid down on said map:

Beginning at a point in Schoharie creek, at the junction of the lines between the Counties of Schoharie, Greene and Delaware, which is also the junction of the lines between the Towns of Gilboa, Conesville, Prattville and Roxbury, and is in the easterly line of parcel No. 1, and running thence along the center line of the creek S. 45° 11' W. 236.5 feet and S. 39° 27' W. 227.5 feet; thence N. 50° 33' W. 81.8 feet to the westerly bank of said creek and the northeast corner of parcel No. 3; thence along the westerly bank of said creek and partly along the easterly line of said parcel the following courses and distances: S. 36° 23' W. 523.2 feet, S. 25° 54' W. 194.5 feet, S. 40° 49' W. 290.7 feet, S. 33° 47' W. 1,123.8 feet, and S. 13° 58' W. 401.9 feet; thence along the easterly line of said parcel, crossing said creek to the easterly bank thereof, S. 49° 06' E. 859.9 feet; thence along the easterly bank of said creek and continuing along the easterly line of said parcel the following courses and distances: S. 67° 06' W. 447.3 feet, S. 41° 08' W. 744.9 feet, S. 20° 28' W. 151.6 feet, S. 13° 00' E. 324.3 feet, S. 73° 56' E. 694.1 feet, S. 71° 51' E. 632.5 feet, S. 75° 15' E. 1,115.5 feet and S. 40° 33' E. 127.0 feet to the most easterly point of said parcel No. 4; thence crossing said creek and continuing along the easterly line of said parcel, which is the northerly line of the Batavia Patent, S. 57° 56' W. 1,422.0 feet; thence continuing along the easterly line of said parcel S. 34° 02' W. 282.3 feet, S. 51° 30' W. 281.1 feet and S. 6° 40' E. 1,008.4 feet, crossing the Bear kill twice, to the southeast corner of said parcel No. 4; thence along the southerly line of said parcel, which is the exterior taking line, S. 78° 48' W. 671.9 feet,

crossing the Fannie brook; thence along the westerly line of said parcel, crossing a road along the westerly side of Schoharie creek leading from Prattville to Gilboa, and recrossing the Bear kill, N. 41° 27' W. 1,140.6 feet; thence N. 44° 42' E. 547.3 feet, again crossing the Bear kill and the before mentioned road; thence N. 12° 31' W. 388.0 feet; thence S. 72° 23' W. 83.0 feet, again crossing the before mentioned road; thence N. 17° 37' W. 106.4 feet; thence on a curve to the right with a radius of 4,347.5 feet, 492.4 feet; thence S. 78° 53' W. 16.0 feet; thence N. 11° 07' W. 325.0 feet to the most easterly point of parcel No. 5, which parcel is the most northerly parcel to be acquired for the Shandaken tunnel; thence along the easterly line of said parcel S. 7° 14' W. 2,353.6 feet, crossing the Bear kill and the Prattville-Gilboa road to the most northerly point of the road to Gilboa; thence continuing along the easterly line of said parcel No. 5 and parcels Nos. 6, 7 and 10, crossing Fannie brook and the road to Johnson Hollow, S. 22° 22' E. 3,717.5 feet to the westerly line of parcel No. 9; thence along the westerly and northerly lines of said parcel and along Fly brook, the following courses and distances: N. 2° 56' W. 73.0 feet, N. 53° 50' E. 107.1 feet, N. 32° 27' E. 117.4 feet and N. 65° 03' E. 209.0 feet to the most westerly point of parcel No. 13; thence along the northerly line of said parcel and continuing along Fly brook, N. 65° 03' E. 40.6 feet; thence along the easterly line of said parcel S. 34° 49' E. 568.2 feet to the most easterly point thereof, being a point in the line between the Counties of Delaware and Greene and the Towns of Roxbury and Prattville; thence along the said county and town line and the easterly line of said parcel No. 13 and parcels Nos. 9, 8 and 11, S. 27° 53' W. 391.2 feet to the southeast corner of parcel No. 11; thence along the southerly line of said parcel S. 84° 25' W. 285.9 feet to the northeast corner of parcel No. 12; thence along the easterly line of said parcel and parcels Nos. 14, 16, 17, 15, 18, 19, 20, 21, 22 and 23, crossing two roads to Prattville, S. 27° 58' E. 12,758.1 feet to the most westerly point of parcel No. 23A; thence along the westerly, northerly and easterly lines of said parcel No. 40, S. 41° 19' E. 149.0 feet to the southerly side of a road to Prattville, S. 85° 04' E. 61.4 feet and S. 40° 11' W. 145.7 feet to the most northerly point of parcel No. 24; thence along the northerly, easterly and southerly lines of said parcel S. 46° 11' E. 1,046.6 feet, S. 3° 47' E. 245.0 feet and S. 86° 13' W. 459.4 feet to the northeast corner of parcel No. 25; thence along the easterly line of said parcel and parcels Nos. 26, 27, 28 and 29, crossing the line between the Towns of Prattville and Lexington, the Little West kill and a road to Lexington and Prattville, S. 15° 47' E. 9,422.3 feet to a point in the northerly line of parcel No. 30; thence along the northerly, easterly and southerly lines of said parcel, the following courses and distances: N. 82° 55' E. 81.8 feet, N. 61° 44' E. 45.7 feet, N. 54° 39' E. 84.3 feet, S. 14° 14' E. 216.1 feet, S. 59° 07' E. 173.7 feet, S. 12° 33' W. 275.3 feet and N. 85° 40' W. 18.7 feet to the easterly line of parcel No. 31; thence partly along the easterly line of said parcel No. 31 and along the easterly line of parcels Nos. 32, 33, 34, 35, 36 and 37, crossing a road to Lexington and Prattville, S. 26° 43' E. 12,630.9 feet to the westerly line of parcel No. 38; thence partly along the westerly and along the northerly and easterly lines of said parcel, the following courses and distances: N. 12° 20' E. 916.2 feet, S. 61° 08' E. 579.5 feet, S. 19° 42' E. 124.3 feet, S. 31° 02' E. 49.3 feet, S. 23° 43' W. 87.5 feet, S. 56° 13' E. 24.2 feet, S. 53° 42' W. 690.0 feet, and S. 10° 31' E. 151.8 feet to the center of a road to Lexington; thence along said road and the easterly line of parcel No. 38 S. 69° 04' W. 87.2 feet and S. 58° 21' W. 167.4 feet to the northeast corner of parcel No. 40; thence along the easterly line of said parcel and parcels Nos. 39, 41, 42, 43, 44, 45, 46, 48, 47 and 49, crossing the West kill twice and a road leading to West kill, S. 7° 20' W. 10,023.2 feet to the most northerly point of parcel No. 50; thence along the northerly line of said parcel S. 77° 02' E. 360.4 feet and S. 44° 46' E. 238.0 feet to the center of a road from Bushnellville to West kill; thence along the center line of said road and the easterly line of said parcel, the following courses and distances: S. 36° 36' W. 282.8 feet, S. 31° 13' W. 115.8 feet, S. 11° 51' W. 82.8 feet, S. 37° 36' W. 126.2 feet, S. 51° 00' W. 128.7 feet, S. 43° 32' W. 193.1 feet, S. 35° 25' W. 140.7 feet and S. 36° 44' W. 63.4 feet to the most northerly point of parcel No. 51; thence along the easterly line of said parcel and parcels Nos. 52, 53 and 54, crossing Places brook, S. 11° 51' W. 13,127.4 feet to the northeast corner of parcel No. 55; thence along the easterly line of said parcel S. 25° 34' E. 497.5 feet to the most northerly corner of parcel No. 56; thence along the easterly and southerly lines of said parcel S. 38° 13' E. 52.6 feet and S. 66° 41' W. 3.1 feet to the most northerly point of parcel No. 57, said point being in the northerly bank of Milk creek; thence along the northerly line of said parcel S. 69° 45' E. 5.7 feet to a point in the easterly line of said parcel, which point is in Milk creek; thence along the easterly line of said parcel and parcels Nos. 58, 59 and 60, crossing Angle creek and the line between the Counties of Greene and Ulster, which is also the line between the Towns of Lexington and Shandaken, S. 38° 13' E. 13,507.3 feet to the most northerly point of parcel No. 61; thence along the northerly and easterly lines of said parcel S. 60° 42' E. 454.4 feet and S. 12° 03' W. 332.0 feet to the northeast corner of parcel No. 62; thence along the easterly line of said parcel and parcels Nos. 65, 66, 67 and 68, crossing Peck Bushkill and a road to Phoenixia, S. 24° 27' E. 7,469.0 feet to a point in the northerly line of parcel No. 69; thence along the northerly line of said parcel No. 69, S. 63° 33' E. 49.8 feet to the most northerly point of parcel No. 70; thence along the northerly, easterly and southerly lines of said parcel, the following courses and distances: S. 63° 21' E. 130.0 feet, S. 15° 30' E. 111.1 feet, S. 14° 39' W. 470.3 feet, S. 69° 08' E. 428.8 feet, S. 50° 18' E. 440.2 feet, S. 19° 28' E. 216.6 feet and S. 70° 34' W. 60.4 feet to a point in the northerly side of a road from Phoenixia to Shandaken; thence along the northerly side of said road and continuing along the southerly line of parcel No. 70, N. 66° 08' W. 890.9 feet; thence S. 23° 52' W. 50.0 feet, crossing the before mentioned road to the northerly bank of Esopus creek; thence along said bank and continuing along the southerly line of parcel No. 70, N. 69° 21' W. 227.1 feet; thence N. 20° 35' E. 190.0 feet, again crossing the before mentioned road; thence continuing along the westerly lines of said parcel, N. 74° 59' W. 141.6 feet and N. 26° 39' E. 490.8 feet to the most southerly point of parcel No. 69; thence along the westerly and northerly lines of said parcel N. 24° 27' W. 162.0 feet and N. 65° 33' E. 126.0 feet to the most southerly point of parcel No. 68; thence along the westerly line of parcels Nos. 68 and 67, N. 24° 27' W. 3,225.5 feet to a point in the southerly line of parcel No. 66; thence along the southerly and westerly lines of said parcel N. 67° 44' W. 10.2 feet and N. 27° 36' E. 8.9 feet to a point in the westerly line of parcel No. 65; thence along the westerly line of said parcel and parcel No. 62, crossing a road to Phoenixia and the Peck Bushkill, N. 24° 27' W. 4,223.6 feet to a point in the southerly line of parcel No. 61; thence along said southern line, S. 50° 06' W. 199.2 feet to the most easterly point of parcel No. 63; thence along the easterly line of said parcel and parcel No. 64, S. 50° 06'

W. 159.6 feet, on a curve to the left with a radius of 75.0 feet, 80.6 feet, and S. 11° 30' E. 239.2 feet, crossing the Peck Bushkill, to the center of a road to Phoenixia; thence along the southerly line of parcel No. 64 and the center line of said road, S. 68° 18' W. 118.2 feet; thence along the westerly line of said parcel No. 64 and parcel No. 63, N. 34° 00' E. 93.0 feet, N. 11° 30' W. 195.0 feet, again crossing the Peck Bushkill; on a curve to the right with a radius of 125.0 feet, 134.4 feet, N. 50° 06' E. 118.5 feet to a point in the southerly line of parcel No. 61; thence along the southerly, westerly and northerly lines of said parcel, N. 79° 16' W. 612.2 feet, N. 10° 39' E. 308.3 feet and N. 59° 57' E. 498.9 feet to the most southerly point of parcel No. 60; thence along the westerly line of said parcel and parcels Nos. 59, 58 and 57, crossing the line between the Counties of Greene and Ulster, which is also the line between the Towns of Lexington and Shandaken, and Angle creek, N. 38° 13' W. 13,483.4 feet to the center of Milk creek, which point is the most easterly corner of parcel No. 56A; thence along the center line of said creek and the easterly line of said parcel, the following courses and distances: S. 12° 45' W. 66.9 feet, S. 41° 36' W. 60.8 feet, S. 85° 27' W. 75.0 feet, S. 40° 28' W. 45.0 feet, S. 10° 53' E. 86.1 feet, S. 56° 28' W. 39.9 feet, S. 52° 03' W. 73.8 feet, S. 26° 00' W. 124.8 feet, S. 25° 43' W. 114.1 feet, S. 12° 21' W. 117.5 feet, S. 70° 16' W. 116.5 feet and S. 33° 52' W. 51.9 feet; thence along the southerly line of said parcel, N. 89° 31' W. 74.3 feet to the center of a road to Bushnellville; thence along the center of said road and the westerly line of said parcel No. 56A and parcel No. 55, N. 17° 29' W. 240.6 feet and N. 5° 47' W. 38.8 feet; thence S. 62° 34' E. 17.9 feet to the easterly side of said road; thence continuing along the easterly side of said road and the westerly line of parcel No. 55, the following courses and distances: N. 4° 55' W. 37.1 feet, N. 6° 51' E. 183.2 feet, N. 6° 29' E. 461.9 feet and N. 3° 17' E. 293.3 feet to the northwest corner of said parcel; thence along the northerly line of said parcel N. 82° 26' E. 209.8 feet and S. 79° 13' E. 75.5 feet to the southwest corner of parcel No. 54; thence along the westerly line of said parcel and parcels Nos. 53 and 52, crossing Places brook, N. 11° 51' E. 13,072.4 feet to a point in the southerly line of parcel No. 51; thence partly along the southerly line of said parcel, N. 55° 49' W. 0.6 foot to the center of a road from Bushnellville to West Kill, which is also the most southerly point of parcel No. 50; thence crossing said road and running along the southerly and westerly lines of said parcel, N. 51° 03' W. 188.0 feet, N. 13° 16' E. 775.7 feet and N. 26° 45' E. 281.9 feet to the most southerly point of parcel No. 49; thence along the westerly line of said parcel and parcels Nos. 47, 48, 46, 45, 44, 43, 42, 41, 39 and 40, crossing a road to West Kill and the West Kill (twice), N. 7° 20' E. 10,573.8 feet to the most southerly corner of parcel No. 38, being a point in the center of a road to Lexington; thence crossing the said road and running partly along the westerly line of said parcel, N. 37° 27' W. 43.2 feet and N. 6° 39' E. 257.0 feet to the most southerly point of parcel No. 37; thence along the westerly line of said parcel and parcels Nos. 36, 35, 34, 33, 32 and 31, crossing a road to Lexington and Prattville, N. 26° 43' W. 12,724.9 feet to the most northerly point of parcel No. 31, said point being in the southerly line of parcel No. 30; thence running partly along the southerly, along the westerly and partly along the northerly lines of said parcel and along the road to Lexington and Prattville, the following courses and distances: N. 76° 47' W. 136.2 feet, S. 86° 51' W. 374.0 feet, N. 6° 53' W. 394.5 feet, S. 83° 13' E. 93.7 feet, N. 85° 41' E. 122.3 feet, N. 79° 33' E. 109.8 feet and N. 82° 55' E. 94.0 feet to the southwest corner of parcel No. 29; thence along the westerly line of said parcel and parcels Nos. 28, 27, 26 and 25, crossing a road to Lexington and Prattville, the Little West kill and the line between the Towns of Prattville and Lexington, N. 15° 47' W. 9,423.8 feet to the southwest corner of parcel No. 24; thence along the westerly line of said parcel N. 17° 03' W. 477.2 feet and N. 23° 25' W. 518.9 feet to the northwest corner of said parcel, which is also the most southerly point of parcel No. 23; thence partly along the westerly line of said parcel N. 23° 25' W. 55.6 feet and continuing along the westerly line of parcels Nos. 23, 22, 21, 20, 19, 18, 15, 17, 16, 14 and 12, crossing two roads to Prattville and the line between the Counties of Delaware and Greene, which is also the line between the Towns of Roxbury and Prattville, N. 27° 58' W. 12,778.1 feet to the northwest corner of parcel No. 12, said point being in the southerly line of parcel No. 11; thence partly along the southerly and along the westerly line of said parcel, S. 84° 25' W. 154.5 feet, N. 53° 12' W. 294.5 feet, crossing Fly brook and N. 18° 03' E. 121.4 feet to a point in the southerly line of parcel No. 8; thence partly along the southerly line of said parcel, on a curve to the right with a radius of 1,532.5 feet, 142.5 feet to a point in the easterly line of the road to Johnson Hollow; thence continuing along the westerly line of said parcel and the easterly line of said road, N. 36° 28' E. 50.2 feet; thence on a curve to the left with a radius of 1,482.5 feet, 194.6 feet to a point in Fly brook; thence continuing along said brook, N. 30° 09' E. 151.3 feet to the most southerly point of parcel No. 10; thence along the westerly line of said parcel and parcels Nos. 7 and 6, and partly along the westerly line of parcel No. 5, crossing a road to Johnson Hollow, Fannie brook and a branch of the road to Grand Gorge, N. 22° 22' W. 3,803.8 feet; thence continuing along the westerly line of said parcel No. 5, crossing the road to Grand Gorge and the Bear kill, N. 7° 14' E. 2,435.5 feet to the most northerly point of said parcel, said point being in the exterior taking line, which is also the westerly line of parcel No. 4; thence along the westerly line of said parcel the following courses, distances and curves: N. 11° 07' W. 182.4 feet, on a curve to the right with a radius of 2,931.0 feet, 247.5 feet, N. 6° 17' W. 135.3 feet, on a curve to the right with a radius of 1,976.0 feet, 599.5 feet and N. 11° 06' E. 513.9 feet to the northwest corner of said parcel No. 4 and the southwest corner of parcel No. 3; thence continuing along the exterior taking line and the westerly line of said parcel No. 3, N. 11° 06' E. 633.5 feet, on a curve to the right with a radius of 1,021.0 feet, 309.5 feet, N. 28° 28' E. 446.6 feet, S. 61° 32' E. 16.0 feet, N. 28° 28' E. 108.5 feet, on a curve to the left with a radius of 448.3 feet, 214.5 feet, N. 1° 08' E. 107.9 feet, on a curve to the right with a radius of 548.3 feet, 326.0 feet, N. 35° 07' E. 142.1 feet, on a curve to the right with a radius of 548.3 feet, 209.6 feet, N. 57° 01' E. 116.1 feet, on a curve to the left with a radius of 768.6 feet, 237.1 feet and N. 39° 20' E. 245.2 feet to the northwest corner of said parcel No. 3, which is the most southerly point of parcel No. 1; thence continuing along the exterior taking line and the westerly line of said parcel, the following courses, distances and curves: N. 39° 20' E. 326.1 feet, on a curve to the left with a radius of 1,860.0 feet, 209.4 feet, N. 33° 10' E. 672.5 feet, crossing the Schoharie-Delaware County line, which is also the line between the Towns of Gilboa and Roxbury, on a curve to the right with a radius of 878.1 feet, 253.6 feet, on a curve to the left with a radius of 666.3 feet, 330.0 feet, N. 21° 20'

E. 75.2 feet, on a curve to the right with a radius of 746.5 feet, on a curve to the left with a radius of 1,096.0 feet, 334.3 feet, N. 17° 16' E. 649.4 feet, on a curve to the left with a radius of 452.1 feet, 356.8 feet, on a curve to the right with a radius of 480.6 feet, 244.0 feet, on a curve to the left with a radius of 448.3 feet, 498.8 feet, N. 65° 00' W. 317.7 feet, on a curve to the right with a radius of 548.3 feet, 365.2 feet, N. 26° 51' W. 83.8 feet, on a curve to the left with a radius of 1,553.6 feet, 92.6 feet, said point being the northwest corner of parcel No. 1; thence along the northerly line of said parcel N. 86° 01' E. 1,418.2 feet, S. 57° 36' E. 120.2 feet, S. 1° 52' E. 99.4 feet and N. 85° 58' E. 945.5 feet to the northeast corner of said parcel No. 1, said point being in the center of Schoharie creek, and in the line between the Towns of Conesville and Gilboa; thence along the easterly line of said parcel, the center line of said creek and the said town line, the following courses and distances: S. 3° 32' E. 146.3 feet, S. 12° 04' E. 368.1 feet, S. 3° 19' W. 215.9 feet, S. 21° 04' W. 386.8 feet, S. 10° 39' W. 324.6 feet, S. 13° 26' W. 389.0 feet, S. 30° 09' W. 364.3 feet, S. 33° 23' W. 354.5 feet, S. 30° 17' W. 158.6 feet, S. 27° 13' W. 277.7 feet, S. 31° 33' W. 215.9 feet, S. 42° 07' W. 210.3 feet, S. 49° 00' W. 111.3 feet, S. 45° 00' W. 178.2 feet, S. 55° 59' W. 196.6 feet, S. 51° 45' W. 132.4 feet, S. 58° 57' W. 222.9 feet and S. 54° 07' W. 249.6 feet to the point or place of beginning.

The rights to be acquired by the City of New York in the above described real estate are as follows: The fee in parcels Nos. 1, 2, 3, 4, 8, 9, 11, 13, 24, 30, 38, 50, 55, 61, 69 and 70, and a perpetual easement in parcels Nos. 5, 6, 7, 10, 12, 14-23 incl., 23-A, 25-29 incl., 31-37 incl., 39-49 incl., 51-54 incl., 56, 56-A, 57-60 incl., and 62-68 incl.

Reference is hereby made to the map, filed as aforesaid in the offices of the county clerks of the Counties of Ulster, Greene, Delaware and Schoharie, for a more detailed description of the real estate and the right to be taken therein.

Dated, March 19, 1917.
LAMAR HARDY, Corporation Counsel, Office and P. O. Address, Municipal Building, Chambers and Centre Streets, Borough of Manhattan, New York City. m23,my5

NEW YORK SUPREME COURT—SCHOHARIE RESERVOIR, SECTION 2.

SCHOHARIE RESERVOIR, SECTION 2.

In the Matter of the Application and Petition of the Board of Water Supply of The City of New York for the appointment of a commission under Chapter 724 of the Laws of 1905, as amended.

PUBLIC NOTICE IS HEREBY GIVEN THAT it is the intention of the Corporation Counsel of The City of New York to make application to the Supreme Court for the appointment of commissioners, under Chapter 724 of the Laws of 1905, as amended.

Such application is to be made at a Special Term of the said Court, to be held at the Court House in the City of Kingston, Ulster County, New York, on the 5th day of May, 1917, at 10 o'clock in the forenoon of that day, or as soon thereafter as counsel can be heard.

The object of this application is to obtain an order of the Court for the appointment of three disinterested and competent freeholders, at least one of whom shall reside in the County of New York, and at least one of whom shall reside in the County of Schoharie, as Commissioners of Appraisal to ascertain and appraise the compensation to be made to the owners and all persons interested in the real estate laid down on a certain map entitled:

"Board of Water Supply of the City of New York. Map of real estate situated in the Town of Gilboa, County of Schoharie and State of New York, to be acquired by the City of New York under the provisions of chapter 724 of the laws of 1905, as amended, for the construction of Schoharie reservoir and appurtenances in the vicinity of Gilboa."

—which map was filed in the County Clerk's office, County of Schoharie, at Schoharie, N. Y., on the 19th day of March, 1917, and that said Commissioners of Appraisal shall also ascertain and determine and state separately the items of damage, if any, for such decrease in value as the owner of any real estate not taken or of any established business may be entitled by reason of Section 42, Chapter 724, of the Laws of 1905, as amended by Section 9, Chapter 314 of the Laws of 1906, and as amended by Section 2, Chapter 527 of the Laws of 1916, provided that an agreement cannot be had with the Board of Water Supply, and further provided that said damages arise by reason of acts of the City of New York or its Board of Water Supply after May 12th, 1916.

And for such other and further relief as may be just and proper.

The real estate laid down on said map is situated in the Town of Gilboa, County of Schoharie and State of New York.

The following is a description of the real estate proposed to be taken or affected for the purposes indicated in Chapter 724 of the Laws of 1905, as amended, as laid down on said map:

Beginning at the most northerly point of a line between parcels Nos. 74 and 75, which point is an angle in a stone wall on the easterly side of a road from Grand Gorge to Blenheim, about 1,900 feet northerly from the junction of the road from Gilboa, South Gilboa, Grand Gorge and Blenheim, and running from thence along the exterior taking line and the northerly and westerly lines of parcels Nos. 74, 76, 79 and 80, the following courses, distances and curves: N. 43° 23' E. 1,414.4 feet, N. 87° 02' E. 398.2 feet, N. 47° 53' E. 278.9 feet, on a curve to the left with a radius of 460.3 feet, 307.4 feet, on a curve to the right with a radius of 495.2 feet, 242.5 feet, N. 37° 41' E. 224.3 feet, on a curve to the right with a radius of 495.2 feet, 80.1 feet, N. 46° 57' E. 206.5 feet, on a curve to the right with a radius of 247.5 feet, 236.4 feet, S. 78° 21' E. 129.5 feet, on a curve to the left with a radius of 268.6 feet 273.3 feet, to a point near the westerly side of a road to Blenheim; thence along the northerly line of parcel No. 81 and continuing along the northerly line of the before mentioned parcel No. 80 and the exterior taking line, crossing said road and Schoharie creek, S. 46° 38' E. 291.4 feet; thence along the northerly and easterly lines of parcel No. 82 and continuing along the exterior taking line the following courses, distances and curves: N. 82° 54' E. 621.4 feet, S. 65° 36' E. 380.0 feet, crossing a road leading from Gilboa to Broome Center, S. 24° 23' W. 498.0 feet, on a curve to the right with a radius of 623.0 feet, 75.0 feet, S. 31° 20' W. 146.8 feet, on a curve to the left with a radius of 308.1 feet, 185.6 feet, S. 3° 13' E. 221.8 feet, S. 85° 13' E. 723.9 feet and S. 45° 31' E. 795.3 feet to the northeast corner of parcel No. 119; thence S. 7° 23' E. 21.2 feet to a point in the center of a road from Broome Center to Gilboa; thence along the center of the road and the southerly line of parcels Nos. 119 and 120 the following courses and distances: S. 77° 10' W. 90.6 feet, S. 56° 01' W. 83.3 feet, S. 47° 52' W. 131.4 feet, S. 52° 04' W. 49.0 feet, S. 53° 02' E. 24.4 feet, S. 39° 02' W. 204.0 feet, S. 59° 43' W. 79.3 feet, S. 74° 16' W. 77.4 feet, S. 81° 12' W.

282.4 feet, N. 33° 34' E. 29.5 feet, S. 75° 32' W. 167.0 feet, N. 81° 44' W. 19.3 feet to the northeast corner of parcel No. 121; thence along the easterly line thereof S. 33° 37' W. 102.0 feet, N. 66° 22' W. 109.8 feet and S. 33° 17' W. 180.3 feet to a point in the northerly line of parcel No. 127; thence along the northerly, easterly and southerly lines thereof S. 60° 04' E. 57.4 feet, S. 33° 14' W. 14.0 feet and N. 60° 04' W. 57.5 feet to the northeast corner of parcel No. 122; thence along the easterly line thereof S. 33° 17' W. 197.4 feet to a point in the center of a road from Gilboa to Prattsville; thence along the center of said road N. 57° 18' W. 17.1 feet to the northeast corner of parcel No. 131; thence along the easterly line thereof S. 32° 04' W. 103.5 feet to a point in the northerly bank of Schoharie creek, which point is also in the northerly line of parcel No. 105; thence along the northerly bank of said creek and the northerly line of said parcel S. 66° 05' E. 35.0 feet, S. 56° 18' E. 216.8 feet, S. 49° 23' E. 143.6 feet, S. 39° 40' E. 217.0 feet; thence S. 48° 24' W. 82.5 feet to a point in the center of said creek and the northerly line of parcel No. 72; thence along the center of said creek and the northerly line of said parcel the following courses and distances: S. 41° 36' E. 321.1 feet, S. 46° 20' E. 211.5 feet, S. 38° 14' E. 126.0 feet, S. 47° 11' E. 370.8 feet, S. 45° 00' E. 182.4 feet, S. 35° 13' E. 124.8 feet, S. 28° 43' E. 297.6 feet and S. 44° 44' E. 156.3 feet; thence S. 30° 19' W. 63.8 feet to a point in the southerly bank of said creek; thence along the southerly line of the before mentioned parcel No. 72 the following courses and distances: S. 84° 55' W. 1,260.4 feet, crossing a road from Gilboa to Prattsville, S. 15° 39' W. 356.7 feet, S. 51° 12' W. 330.9 feet to a point in the exterior taking line; thence along said exterior taking line and continuing along the southerly line of said parcel No. 72 N. 58° 34' W. 2,084.6 feet to the most easterly corner of parcel No. 71; thence along the southerly line of said parcel and the exterior taking line S. 63° 58' W. 507.9 feet and N. 85° 13' W. 478.2 feet; thence along the westerly line of parcels Nos. 71 and 72 and the exterior taking line N. 22° 24' W. 1,142.4 feet to the southeast corner of parcel No. 75; thence along the southerly line of said parcel and the exterior taking line S. 88° 38' W. 429.4 feet to a point in the center of a highway from Gilboa to Grand Gorge; thence along the center of said highway and continuing along the exterior taking line and the southerly line of said parcel No. 75, S. 80° 02' W. 113.1 feet, S. 48° 10' W. 107.4 feet, S. 32° 09' W. 99.1 feet, S. 41° 03' W. 236.0 feet to a point at the junction of the roads from Gilboa, South Gilboa, Grand Gorge and Blenheim; thence still continuing along the exterior taking line and along the easterly side of a road to Blenheim the following courses and distances: N. 2° 25' E. 95.1 feet, N. 34° 22' E. 187.8 feet, N. 8° 19' E. 175.4 feet, N. 1° 05' W. 756.2 feet, N. 4° 07' E. 675.4 feet to the point or place of beginning. The fee is to be acquired in the above described real estate.

Reference is hereby made to the map, filed as aforesaid in the office of the county clerk of the County of Schoharie, for a more detailed description of the real estate to be taken.

Dated March 19, 1917.
LAMAR HARDY, Corporation Counsel, Office and P. O. Address, Municipal Building, Chambers and Centre Streets, Borough of Manhattan, New York City. m23,my5

DEPARTMENT OF PLANT AND STRUCTURES.

Proposals.

SEALED BIDS WILL BE RECEIVED BY the Commissioner of Plant and Structures at his office, Municipal Building, Manhattan, until 2 p. m., on

THURSDAY, APRIL 26, 1917,
FOR FURNISHING AND DELIVERING GRANITE PAVING BLOCKS TO THE WILLIAMSBURG BRIDGE.

The time allowed for the full delivery of the material and for the complete performance of the contract will be ninety (90) calendar days after the date of certification of the contract by the Comptroller of the City.

The amount of security to guarantee the faithful performance of the contract will be thirty (30) per cent of the total amount for which the contract is awarded.

The right is reserved by the Commissioner to reject all the bids should he deem it to the interest of the City so to do.

Blank forms and specifications may be obtained at the office of the Department of Plant and Structures.

F. J. H. KRACKE, Commissioner.

Dated, April 11, 1917. a14,26
See General Instructions to Bidders on last page, last column, of the "City Record."

DEPARTMENT OF EDUCATION.

Proposals.

SEALED BIDS WILL BE RECEIVED BY the Superintendent of School Buildings, at the office of the Department of Education, Park ave. and 59th st., Manhattan, until 11 a. m., on

MONDAY, APRIL 30, 1917,

Borough of Brooklyn.
FOR ALTERATIONS, FIRE PROTECTION, SANITARY, HEATING, ELECTRIC WORK, ETC., DUPLICATE SCHOOL PLAN, AT PUBLIC SCHOOL 66, OSBORN AND WATKINS STS. NEAR UTTER AVE. AND PUBLIC SCHOOL 109, DUMONT AVE. POWELL AND SACKMAN STS., BOROUGH OF BROOKLYN.

The time allowed to complete the whole work of each item on each school will be sixty (60) consecutive working days, as provided in the contract.

The amount of security required is as follows: P. S. 66—Item 1, \$4,000; Item 2, \$800; Item 4, \$1,600.

P. S. 109—Item 1, \$4,000; Item 2, \$1,000; Item 4, \$2,000.

The deposit accompanying bid on each item for each school shall be five per cent. of the amount of security.

A separate bid must be submitted for each item on each school and separate awards will be made thereon.

Blank forms, plans and specifications may be obtained or seen at the office of the Superintendent at Estimating Room, 9th floor, Hall of the Board of Education, Park ave. and 59th st., Manhattan, and also at Branch Office, 131 Livingston st., Brooklyn.

C. B. J. SNYDER, Superintendent of School Buildings.

Dated, April 18, 1917. a18,30

See General Instructions to Bidders on last page, last column, of the "City Record."

SEALED BIDS WILL BE RECEIVED BY the Superintendent of School Buildings at the office of the Department of Education, Park ave. and 59th st., Manhattan, until 11 a. m., on

MONDAY, APRIL 30, 1917,

Borough of Brooklyn.
FOR FURNITURE, ETC., DUPLICATE SCHOOL PLAN, AT PUBLIC SCHOOL 66, OSBORN AND WATKINS STS. NEAR UTTER AVE.; AND PUBLIC SCHOOL 109, DU-

MONT AVE. POWELL AND SACKMAN STS., BOROUGH OF BROOKLYN.

The time allowed to complete the whole work on each item will be sixty (60) consecutive working days, as provided in the contract.

The amount of security required is as follows:

Item 1, \$800; Item 2, \$400; Item 3, \$200; Item 4, \$2,000; Item 5, \$1,200.

The deposit accompanying bid on each item shall be five per cent. of the amount of security.

A separate bid must be submitted for each item and separate awards will be made thereon.

Blank forms, plans and specifications may be obtained or seen at the office of the Superintendent, at Estimating Room, 9th floor, Hall of the Board of Education, Park ave. and 59th st., Manhattan, and also at Branch Office, 131 Livingston st., Brooklyn.

C. B. J. SNYDER, Superintendent of School Buildings.

Dated, April 18, 1917. a18,30

See General Instructions to Bidders on last page, last column, of the "City Record."

DEPARTMENT OF PUBLIC CHARITIES.

Proposals.

SEALED BIDS WILL BE RECEIVED BY the Department of Public Charities at the office of the Central Purchase Committee, Room 1220, Municipal Building, Manhattan, until 2.30 p. m., on

THURSDAY, APRIL 26, 1917,

FOR FURNISHING AND DELIVERING ELECTRIC FANS.

The time for the performance of the contract is on or before May 10, 1917.

The amount of security required is thirty (30) per cent. of the contract amount awarded.

No bid will be considered unless it is accompanied by a deposit. Such deposit shall be in an amount not less than one and one-half (1½) per cent. of the total amount of the bid.

The bidder will state the price per unit, as called for in the schedules of quantities and prices, by which the bids will be tested. The extensions must be made and footed up, as the bids will be read from the total and awards, if made, made to the lowest bidder on the item, as stated in the schedules.

Bids must be submitted in duplicate, each copy in a separate envelope. No bid will be accepted unless this provision is complied with.

Blank forms and further information may be obtained at the office of the Central Purchase Committee, 12th floor, Municipal Building, Manhattan.

DEPARTMENT OF PUBLIC CHARITIES, JOHN A. KINGSBURY, Commissioner. a16,26

See General Instructions to Bidders on last page, last column, of the "City Record," except for the address of the office for receiving and opening bids.

NOTICE TO BIDDERS AT SALES OF OLD BUILDINGS, ETC.

TERMS AND CONDITIONS UNDER WHICH BUILDINGS, ETC., WILL BE SOLD FOR REMOVAL FROM CITY PROPERTY.

THE BUILDINGS AND APPURTENANCES thereto will be sold to the highest bidder, who must pay cash or certified check, drawn to the order of the Comptroller of The City of New York, and must also give a certified check or cash in half the amount of the purchase price as security for the faithful performance of the terms and conditions of the sale. Where the amount of the purchase price does not equal or exceed the sum of \$50, the sum of \$50 will be the amount of the security to be deposited. This security may at any time after the expiration of the contract period be applied by the City to the cost of completing any of the work required under the contract, but unfinished at the expiration of the contract period.

The purchaser shall not lease, occupy, cause or permit the building or buildings, etc., purchased by him to be used or occupied for any purpose other than that of their speedy removal nor shall he collect any rental or other revenue for the use of either the land or the buildings, etc., situated thereon. The breach of either or any of these conditions shall forthwith void the sale and cause immediate forfeiture of the purchase money and the security deposited for the faithful performance of the conditions of the sale. The placing therein or permitting the occupancy of any such building by any tenant free, for rent or otherwise, excepting the necessary watchmen or the workmen engaged in the actual demolition thereof, shall of itself be a breach of the above conditions of sale.

The sale will be as of the condition of the property on date of delivery thereof to the purchaser. The City of New York will not be responsible for any change or loss which may occur in the condition of the buildings, or their appurtenances between the time of the sale thereof and the time of delivering possession to the purchaser, after being properly vacated of all tenants. The sale and delivery to purchaser will be made as nearly together as the circumstances of vacating the structures of their tenants will permit.

All the material of the buildings, sheds, walks, structures and cellars of whatsoever nature, with their exterior and interior fixtures, appurtenances and foundations of all kinds, except the exterior walls of the buildings and their foundations, extending within the described area, shall be torn down and removed from the premises. None of the dirt, debris or waste resulting from demolition shall be allowed to remain on the premises, except old mortar or plaster only, which may be left, but not higher at any point than two feet below the curb opposite that point. The exterior walls and their foundations shall be taken down only to a plane whose elevation shall be the level of the curb in front of the building. Where there is no curb the elevation of the surrounding ground shall be considered curb level. All wells, cesspools, sinks, etc., existing on the property must be filled to the level of the surrounding ground with clean earth.

The purchaser at the sale shall also withdraw and remove all abandoned water taps and old service mains, and in place thereof cause to be inserted a brass plug in the main water pipe in the street, in compliance with the rules and regulations of the Department of Water Supply, Gas and Electricity, and furnish the Department of Finance with a certificate from the Department of Water Supply, Gas and Electricity that this has been performed.

The purchaser at the sale shall also remove all house sewer connections to the main sewer in the street and the openings of the main sewer in street shall be properly closed in compliance with the directions of the Bureau of Sewers in the Borough in which the buildings are situated, and furnish the Department of Finance with a certificate from the Bureau of Sewers that the work has been properly performed.

The permit for all openings in the street to be obtained by and at the expense of the purchaser of the building.

Failure to remove said buildings, appurtenances or any part thereof, within thirty days from the day of possession will work forfeiture

of ownership of such buildings, appurtenances or portions, as shall then be left standing, together with all moneys paid by said purchaser on account thereof at the time of the sale, and the bidder's assent to the above conditions being understood to be implied by the act of bidding, and The City of New York will, without notice to the purchaser, cause the same to be removed, and the cost and expense thereof charged against the security above mentioned.

The work of removal must be carried on in every respect in a thorough and workmanlike manner, and must be completed within thirty days from the date of possession, and the successful bidder will provide and furnish all materials or labor and machinery necessary thereto, and will place proper and sufficient guards and fences and warning signs by day and night for the prevention of accidents, and will indemnify and save harmless The City of New York, its officers, agents and servants, and each of them, against any and all suits and actions, claims and demands of every name and description brought against it, them or any of them, and against and from all damage and costs to which it, they or any of them be put by reason of injury to the person or property of another, resulting from negligence or carelessness in the performance of the work, or in guarding the same, or from any improper or defective materials or machinery, implements or appliances used in the removal of said buildings.

Where party walls are found to exist between buildings purchased by different bidders, the materials of said party walls shall be understood to be equally divided between the separate purchasers.

Party walls and fences, when existing against adjacent property not sold, shall not be taken down. All furrings, plaster, chimneys, projecting brick, etc., on the faces of such party walls are to be taken down and removed. The walls shall be made permanently self-supporting, beam holes, etc., bricked up, and the wall pointed and made to exclude wind and rain and present a clean exterior. The roofs and adjacent buildings shall be properly flashed and painted and made watertight where they have been disturbed by the operations of the Contractor.

No buildings, parts of buildings, fixtures or machinery sold for removal under these terms and conditions shall in any case be re-located or re-erected within the lines of any proposed street or other public improvement, and if any such buildings, parts of buildings, fixtures or machinery, etc., shall be re-located or re-erected within the lines of any proposed street or other public improvement, title thereto shall thereupon become vested in The City of New York and a resale at public or private sale may be made in the same manner as if no prior sale thereof had been made.

The Comptroller of The City of New York reserves the right on the day of sale to withdraw from sale any of the buildings, parts of buildings and machinery included therein, or to reject any and all bids, and be it further

Resolved, That while the said sale is held under the supervision of the Commissioners of the Sinking Fund, the Comptroller is authorized to cause the sale to be advertised and to direct the sale thereof as financial officer of the City.

PROPOSALS FOR BIDS AND ESTIMATES FOR THE CITY OF NEW YORK.

NOTICE TO CONTRACTORS.

GENERAL INSTRUCTIONS TO BIDDERS.

The person or persons making a bid or estimate for any service, work, materials or supplies for The City of New York, or for any of its departments, bureaus or officers, shall furnish the same in a sealed envelope, indorsed with the title of the supplies, materials, work or services for which the bid or estimate is made, with his or their name or names and the date of presentation to the President or Board or to the head of the Department at his or its office, on or before the date and hour named in the advertisement for the same, at which time and place the estimates received will be publicly opened by the President or Board or head of said Department and read, and the award of the contract made according to law as soon thereafter as practicable.

Each bid or estimate shall contain the name and place of residence of the person making the same, and names of all persons interested with him therein, and, if no other person be so interested, it shall distinctly state that fact; also, that it is made without any connection with any other person making an estimate for the same purpose, and is in all respects fair and without collusion or fraud, and that no member of the Board of Aldermen, head of a department, chief of a bureau, deputy thereof, or clerk therein, or other officer of The City of New York is, shall be or become interested, directly or indirectly, as contracting party, partner, stockholder, surety or otherwise in or in the performance of the contract, or in the supplies, work or business to which it relates, or in any portion of the profits thereof. The bid or estimate must be verified by the oath, in writing, of the party or parties making the estimate that the several matters stated therein are in all respects true.

No bid or estimate will be considered unless as a condition precedent to the reception or consideration of any proposal, it be accompanied by a certified check upon one of the State or National banks of The City of New York, drawn to the order of the Comptroller, or money or corporate stock or certificates of indebtedness of any nature issued by The City of New York, which the Comptroller shall approve as of equal value with the security required in the advertisement to the amount of not less than three nor more than five per centum of the amount of the bond required, as provided in section 420 of the Greater New York Charter.

The amount shall be as specified in the proposals or instructions to bidders and shall not be in excess of 5 per cent.

The certified check or money should not be inclosed in the envelope containing the bid or estimate, but should be either inclosed in a separate envelope addressed to the head of the Department, President or Board, or submitted personally upon the presentation of the bid or estimate.

For particulars as to the quantity or quality of the supplies, or the nature and extent of the work, reference must be made to the specifications, schedules, plans, etc., on file in the said office of the President, Board or Department.

No bid shall be accepted from or contract awarded to any person who is in arrears to The City of New York upon debt or contract, or who is a defaulter as surety or otherwise, upon any obligation of the City.

The contract must be bid for separately. The right is reserved in each case to reject all bids or estimates if it is deemed to be for the interest of the City so to do.

Bidders will write out the amount of their bids or estimates in addition to inserting the same in figures.

Bidders are requested to make their bids or estimates upon the blank forms prepared and furnished by the City, a copy of which, with the proper envelope in which to inclose the bid, together with a copy of the contract, including the specifications, in the form approved by the Corporation Counsel can be obtained upon application therefor at the office of the Department for which the work is to be done. Plans and drawings of construction work may be seen there.