

THE CITY RECORD.

VOL. XLVI. NUMBER 13607.

NEW YORK, SATURDAY, FEBRUARY 16, 1918.

PRICE, 3 CENTS.

THE CITY RECORD.



OFFICIAL JOURNAL OF THE CITY OF NEW YORK.

Published Under Authority of Section 1526, Greater New York Charter, by the

BOARD OF CITY RECORD.

JOHN F. HYLAN, Mayor.

WILLIAM P. BURR, CORPORATION COUNSEL.

CHARLES L. CRAIG, COMPTROLLER.

PETER J. BRADY, SUPERVISOR.

Supervisor's Office, Municipal Building, 8th floor.

Published daily, at 9 a. m., except Sundays and legal holidays.

Distributing Division, 125 and 127 Worth st., Manhattan, New York City.

Subscription, \$9.30 a year, exclusive of supplements. Daily issue, 3 cents a copy.

SUPPLEMENTS: Civil List (containing names, salaries, etc., of the City employees), Two Dollars; Official Canvass of Votes, 10 cents; Registry Lists, 5 cents each assembly district; Law Department Supplement, 10 cents; Annual Assessed Valuation of Real Estate, 25 cents each section; postage extra.

ADVERTISING: Copy for publication in the City Record must be received at least TWO (2) days before the date fixed for the first insertion; when proof is required for correction before publication, copy must be received THREE (3) days before the date fixed for the first insertion.

COPY for publication in the corporation newspapers of Brooklyn must be received at least THREE (3) days before the date fixed for the first insertion.

Entered as Second-class Matter, Post Office at New York City.

TABLE OF CONTENTS.

Assessors, Board of—		Instructions to Bidders for Work to be Done or Supplies to be Furnished—	1022
Completion of Assessments—	1017	Municipal Civil Service Commission—	
Board Meetings—	1017	Notice of Examination—	1021
Changes in Departments, etc.—	1015	Notice to Bidders at Sales of Old Buildings, etc.—	1022
Correction, Department of—		Official Directory—	1015
Proposals—	1020	Parks, Department of—	
Education, Department of—		Proposals—	1017
Proposals—	1017	Police Department—	
Estimate and Apportionment, Board of—		Owners Wanted for Unclaimed Property—	1017
Notice of Public Hearings, Franchise Matters—	1020	Public Service Commission—	1020
Notice of Public Hearings, Public Improvement Matters—	1018	Invitation to Contractors—	1020
Public Hearings—	1011	Street Cleaning, Department of—	
Finance, Department of—		Proposals—	1020
Abstract of Transactions for Week Ended January 19, 1918—	1015	Supreme Court, First Department—	
Confirmation of Assessments—Notice to Property Owners—	1017	Filing Bills of Costs—	1021
Interest on City Bonds and Stock—	1017	Hearings on Qualifications—	1021
Sales of Tax Liens—	1017	Supreme Court, Second Department—	
Sureties on Contracts—	1017	Application to Court to Condemn Property—	1021
Vouchers Received February 15, 1918—	1013	Filing Bills of Costs—	1022
Warrants Made Ready for Payment February 15, 1918—	1011	Filing Final Reports—	1021
Fire Department—		Filing Preliminary Abstracts—	1021
Proposals—	1018	Hearings on Qualifications—	1022
		Water Supply, Gas and Electricity, Department of—	
		Proposals—	1021

BOARD OF ESTIMATE AND APPORTIONMENT.

Public Hearing by the Committee on City Plan and Public Improvements.

Laying out as a Public Park the area bounded by West 11th street, Waverly place and Seventh avenue, Borough of Manhattan.

NOTICE IS HEREBY GIVEN THAT the Committee on City Plan and Public Improvements of the Board of Estimate and Apportionment will hold a Public Hearing on TUESDAY, FEBRUARY 19, 1918, at 3 O'CLOCK P. M., in ROOM 16, CITY HALL, Borough of Manhattan, on a proposed change in the map or plan of The City of New York by laying out as a Public Park the area bounded by West 11th street, Waverly place and Seventh avenue, Borough of Manhattan.

Dated, New York, February 4, 1918.

JOSEPH HAAG, Secretary, Board of Estimate and Apportionment, Municipal Building, Manhattan. Telephone, 4560 Worth. f4.19

Public Hearing by the Committee on City Plan and Public Improvements.

Viaduct from Park Terrace East and along West 215th street to the West 215th street railroad station of the Interborough Rapid Transit Company, Borough of Manhattan.

NOTICE IS HEREBY GIVEN THAT the Committee on City Plan and Public Improvements of the Board of Estimate and Apportionment will hold a Public Hearing on TUESDAY, FEBRUARY 19, 1918, at 2.30 O'CLOCK P. M., in ROOM 16, CITY HALL, Borough of Manhattan, on a proposed change in the map or plan of The City of New York, by laying out a Viaduct to extend from Park Terrace East at a point about 115 feet north of West 215th street to a point on Broadway where it is intersected by West 215th street, as laid out easterly therefrom; and thence along West 215th street to the West 215th street railroad station of the Interborough Rapid Transit Company, Borough of Manhattan.

Dated, New York, February 4, 1918.

JOSEPH HAAG, Secretary, Board of Estimate and Apportionment, Municipal Building, Manhattan. Telephone, 4560 Worth. f4.19

DEPARTMENT OF FINANCE.

WARRANTS MADE READY FOR PAYMENT IN DEPARTMENT OF FINANCE FRIDAY, FEBRUARY 15, 1918.

Below is a statement of warrants made ready for payment on the above date, showing therein the Department of Finance voucher number, the dates of the invoices or the registered number of the contract, the date the voucher was filed in the Department of Finance, the name of the payee and the amount of the warrant.

Where two or more bills are embraced in the warrant, the dates of the earliest and latest are given, excepting that, when such payments are made under a contract, the registered number of the contract is shown in the place of the second invoice date.

Where the word "final" is shown after the name of the payee, payment will not be made until thirty days after the completion and acceptance of the work, but all of the other warrants mentioned will be forwarded through the mail unless some reason exists why payment is to be made in person, in which event written notice will be promptly given to the claimant.

In making a written or verbal inquiry at this office for any of the above mentioned warrants, it is requested that reference be made by the Department of Finance voucher number.

CHARLES L. CRAIG, Comptroller.

Finance Voucher No.	Invoice Dates or Contract Number.	Received in Department of Finance.	Name of Payee.	Amount.
Armory Board.				
25318	11-23-17	1-17-18	Walter F. Keenan & Bro.	\$33 80
27474	8-11-17	1-24-18	The O'Rourke Elec. Eng. Co.	72 88
Bellevue and Allied Hospitals.				
31059		2- 6-18	Greenhut Company	\$19 00
31066	12-31-17	2- 6-18	Geo. C. Moon Co., Inc.	97 00

Finance Voucher No.	Invoice Dates or Contract Number.	Received in Department of Finance.	Name of Payee.	Amount.
31115	12-21-17	2- 6-18	Shults Bread Co.	24 72
27255		1-22-18	Gavin Rowe	882 97
County Clerk, Bronx County.				
30897	2- 1-18	2- 6-18	The Gramatan Springs Company, Inc.	\$7 80
Hunter College.				
29944	11-15-17	2- 2-18	The Leeds & Northrup Company	\$148 25
29948	10-22-17	2- 2-18	Narragansett Machine Company	212 58
Board of City Record.				
32055	11-27-17	2- 9-18	Clarence S. Nathan, Inc.	\$28 70
32053	11-27-17	2- 9-18	Clarence S. Nathan, Inc.	67 60
31556	1-14-18	2- 7-18	Walden's Publishing Company	1 50
Department of Correction.				
31525	1-31-18	2- 7-18	C. J. Chapman	\$11 00
31523	1-25 18	2- 7-18	Stanley & Patterson	16 50
31519	1-26-18	2- 7-18	The Frank Richard & Gardner Co. ...	2 50
36242	12-22-17	2- 4-18	John Fox & Co.	32 18
31517	1-31-17	2- 7-18	Triangle Auto Service	76 71
31530	1- 4-18	2- 7-18	A. Silz	13 28
31529	12- 1-17	2- 7-18	James T. Steedman	52 00
District Attorney, New York County.				
32386		2-11-18	S. J. Donleavy	\$25 00
32387		2-11-18	William G. Hollis	50 00
Teachers' Retirement Fund.				
20420	12-10-17	1- 2-18	W. A. Baum Co.	\$24 00
20424	12-18-17	1- 2-18	R. A. Stewart & Company	1 25
20423	12-18-17	1- 2-18	William Bratter & Co.	75
20422	12- 1-17	1- 2-18	Charles Baumgarten	3 00
Department of Education.				
29431		1-31-18	Johnson Service Company	\$199 35
29960	11-22-17	2- 2-18	Underwood & Underwood	202 50
Department of Finance.				
29954		2- 2-18	John H. Eckhoff, Jr.	\$1,112 25
Fire Department.				
28843	10- 5-17	1-30-18	Monahan Bros.	\$40 00
Department of Health.				
30998	12-17-17	2- 6-18	Sidney T. Clulow	\$85 00
146121	10-21-16	12-10-17	Agent & Warden of Sing Sing Prison	228 25
20879		1- 3-18	Sabina F. Capper	70 97
20878		1- 3-18	Marie Gerosa	80 00
Law Department.				
32183		2-11-18	G. L. Goodday	\$702 00
32184		2-11-18	Walter H. Guffin	312 00
Miscellaneous.				
32592		2-13-18	Sarah Roden, Infant, or Chamberlain of The City of New York	\$50 00
32592		2-13-18	Sarah Roden, Infant, or Chamberlain of The City of New York	200 46
32591		2-13-18	Ethel M. Roden, Infant, or Chamberlain of The City of New York	50 00
32591		2-13-18	Ethel M. Roden, Infant, or Chamberlain of The City of New York	200 46
32680		2-13-18	Louis J. Boelson, Anna J. Boelson Sneller, Maria Boelson Falter, Frederick W. Boelson, Wilhelmina Boelson Lockhoff and Margaret Boelson, Infant, or Chamberlain of The City of New York	5,905 82
32680		2-13-18	Louis J. Boelson, Anna J. Boelson Sneller, Maria Boelson Falter, Frederick W. Boelson, Wilhelmina Boelson Lockhoff and Margaret Boelson, an Infant, or Chamberlain of The City of New York	3,517 23
32590		2-13-18	Mary L. Kelly	400 00
32590		2-13-18	Mary L. Kelly	765 27
32342		2-11-18	National Bank of Commerce in New York	180 00
32565		2-11-18	Amelia Schuler	50 00
32566		2-11-18	The State Court Holding Corporation	86 62
32562		2-11-18	Mrs. Mary T. Clark	90 00
32561		2-11-18	Miss Julia D. Brown	237 50
32560		2-11-18	Peter Young	75 00
32559		2-11-18	Jamaica Savings Bank	105 00
32558		2-11-18	Herbert E. Williams, as Attorney in Fact for Betty Norek	90 00
32557		2-11-18	Mrs. A. M. Bottcher	51 00
32556		2-11-18	Frank M. Walsh	60 00
32555		2-11-18	United Neighborhood Guild, Inc.	75 00
32554		2-11-18	P. J. Coppola	120 00
32553		2-11-18	E. Neufeld	120 00
32563		2-11-18	Gilbert J. Sinnott and Frances C. Sinnott	412 50
32564		2-11-18	State Court Holding Corporation, as Assignee of Ida M. Willis, Individually, and as Executrix of the Last Will and Testament of Theodore B. Willis, Deceased, and Henry A. Willis	333 33
Central Purchase Committee.				
31465	1-31-17	2- 7-18	Knickerbocker Towel Supply Co.	\$3 75
Bronx Parkway Commission.				
24466		1-15-18	The Chamberlain of The City of New York	\$500 00
24466		1-15-18	The Hastings Pavement Company	3,252 46
26643	11- 1-17	1-22-18	Packard and Company, Assignee of Mary C. Hyatt	92 72
Department of Parks.				
25133		1-17-18	The East River Mill & Lumber Co.	\$508 39
Police Department.				
29478	12-29-17	1-31-18	Hull, Grippen & Co.	\$5 16
31245	12-31-17	2- 7-18	Jamaica Auto and Supply Co.	34 43
President of the Borough of Manhattan.				
30010		2- 2-18	Harby, Abrons and Melius, Inc.	\$5,231 75
30008		2- 2-18	Calvin Tomkins	630 72
31795		2- 8-18	Charles L. Craig, Comptroller of The City of New York, Trustee for Account of Street Opening Fund	995 82
30619		2- 5-18	Charles L. Craig, Comptroller of The City of New York, Trustee for Account of Street Opening Fund	1,963 56
30620		2- 5-18	Charles L. Craig, Comptroller of The City of New York, Trustee for Account of Street Opening Fund	578 60
President of the Borough of Queens.				
29830	6-21-17	2- 1-18	The Barber Asphalt Paving Company.	\$5 95

Finance Voucher No.	Invoice Dates or Contract Number.	Received in Department of Finance.	Name of Payee.	Amount	Finance Voucher No.	Invoice Dates or Contract Number.	Received in Department of Finance.	Name of Payee.	Amount	
President of the Borough of Richmond.					Payable to the Order of Raymond O. Lewis					550 00
31537	1- 2-18	2- 7-18	The Castleton Glass & Picture Shop..	\$2 50	30772	2- 5-18		National Bank of Stamford at Stamford, N. Y., to the Credit of or Payable to the Order of Luman Hildreth.	12 50	
31536	1-24-18	2- 7-18	William H. C. Russell	12 00				National Bank of Stamford at Stamford, N. Y., to the Credit of or Payable to the Order of Jennie Coleman..	600 00	
23748	12-24-17	1-14-18	Joseph Johnson's Sons	167 37				National Bank of Stamford at Stamford, N. Y., to the Credit of or Payable to the Order of M. H. Brandow.	425 00	
Public Service Commission.					30771	2- 5-18		National Bank of Stamford at Stamford, N. Y., to the Credit of or Payable to the Order of Albert Layman.	400 00	
31457	1-11-18	2- 7-18	The Adder Machine Company	\$1 00				National Ulster County Bank of Kingston, N. Y., to the Credit of or Payable to the Order of Ezra Brown	375 00	
30041		2- 4-18	Deutschmeister & Ochs	82 50				National Ulster County Bank of Kingston, N. Y., to the Credit of or Payable to the Order of William H. Long....	375 00	
30357	12-27-17	2- 4-18	Clarence S. Nathan, Inc.	47 50	30770	2- 5-18		National Bank of Stamford at Stamford, N. Y., to the Credit of or Payable to the Order of Pierce and Peaslee	500 00	
30086	12-31-17	2- 4-18	Wadsworth Garage, Inc.	73 03				National Bank of Stamford at Stamford, N. Y., to the Credit of or Payable to the Order of Colba Reed and Martha Chichester	600 00	
32425		2-11-18	Wm. P. Burr, Corporation Counsel ..	1,176 66				National Bank of Stamford at Stamford, N. Y., to the Credit of or Payable to the Order of George M. Wyckoff	500 00	
32549		2-11-18	Louis C. White	500 00	30769	2- 5-18		National Bank of Stamford at Stamford, N. Y., to the Credit of or Payable to the Order of William J. Davis	500 00	
Department of Public Charities.								The Tanners National Bank of Catskill at Catskill, N. Y., to the Credit of or Payable to the Order of A. S. Thomas	150 00	
31304		2- 7-18	Westchester Fish Co., Incorporated..	\$67 00				The Tanners National Bank of Catskill at Catskill, N. Y., to the Credit of or Payable to the Order of A. S. Thomas	750 00	
23311	46321	1-12-18	Jandous Electric Equipment Co.	2,180 50	30768	2- 5-18		First National Bank of Stamford at Stamford, N. Y., to the Credit of or Payable to the Order of Imer C. Wyckoff	200 00	
29931	48407	2- 2-18	The Watters Laboratories	194 50				National Bank of Stamford at Stamford, N. Y., to the Credit of or Payable to the Order of Jennie Brown..	700 00	
29930	48364	2- 2-18	James A. Webb & Son, Inc.	2,001 69				National Bank of Stamford at Stamford, N. Y., to the Credit of or Payable to the Order of Jennie Brown..	200 00	
29932	48517	2- 2-18	United Market & Grocery Company..	313 98	30794	2- 5-18		National Bank of Stamford at Stamford, N. Y., to the Credit of or Payable to the Order of Frank Mattice..	425 00	
29926	48021	2- 2-18	Almirall & Company, Inc.	8,887 50				National Ulster County Bank of Kingston, N. Y., to the Credit of or Payable to the Order of William A. Gilbert and Frances Gilbert	275 00	
29928	46269	2- 2-18	Edward F. Stevens and Renwick Aspinwall & Tucker	285 00				The Tanners National Bank of Catskill at Catskill, N. Y., to the Credit of or Payable to the Order of George W. Shoemaker	200 00	
29927	46598	2- 2-18	A. L. Guidone & Son, Inc.	8,550 00	30793	2- 5-18		First National Bank of Stamford at Stamford, N. Y., to the Credit of or Payable to the Order of Imer C. Wyckoff	2,050 00	
29929	47125	2- 2-18	Frank Sutton	148 13				National Bank of Stamford at Stamford, N. Y., to the Credit of or Payable to the Order of Addison Hagadorn Gilboa Lodge, F. & A. M.	550 00	
Department of Street Cleaning.								National Ulster County Bank of Kingston, N. Y., to the Credit of or Payable to the Order of Frank J. Mackey....	12 50	
31019	1-16-18	2- 6-18	Downtown Sales Company, Inc.	\$24 00	30792	2- 5-18		National Ulster County Bank of Kingston, N. Y., to the Credit of or Payable to the Order of Helen I. Mackey....	50 00	
31015	1-19-18	2- 6-18	William N. Callahan	51 68				National Bank of Stamford at Stamford, N. Y., to the credit of or payable to the order of Tri-County Light and Power Co.....	1,600 00	
31494	12-21-17	2- 7-18	Yawman & Erbe Mfg. Co.	1 70				National Bank of Stamford at Stamford, N. Y., to the credit of or payable to the order of Emma C. Davis.....	550 00	
31492		2- 7-18	New York Bottling Co., Inc.	6 20	30791	2- 5-18		National Ulster County Bank of Kingston, N. Y., to the credit of or payable to the order of Isaac Cronk Estate....	425 00	
31493	1- 1-18	2- 7-18	Prospect Taxi Co., Inc.	10 92				National Bank of Stamford at Stamford, N. Y., to the credit of or payable to the order of William H. Decker.....	125 00	
31486		2- 7-18	The Gordon Supply Co., Inc.	16 12				National Bank of Stamford at Stamford, N. Y., to the credit of or payable to the order of Sarah Davis.....	150 00	
31483	12-15-17	2- 7-18	American Type Founders Company..	90	30790	2- 5-18		National Bank of Stamford at Stamford, N. Y., to the credit of or payable to the order of Peter W. Richtmyer....	500 00	
31489	11- 1-17	2- 7-18	Henry Romeike, Inc.	5 00				National Bank of Stamford at Stamford, N. Y., to the credit of or payable to the order of Luther R. Ellis.....	225 00	
31488		2- 7-18	The Peerless Towel Supply Co.	11 58				National Bank of Stamford at Stamford, N. Y., to the credit of or payable to the order of Buckingham Estate....	300 00	
31491	12- 6-17	2- 7-18	Zincograph Company	1 50	30789	2- 5-18		National Bank of Stamford at Stamford, N. Y., to the credit of or payable to the order of Addison Hagadorn....	600 00	
31480	7- 3-17	2- 7-18	Frank J. Lennon Company	4 80				National Bank of Stamford at Stamford, N. Y., to the credit of or payable to the order of Clarissa L. Griffith....	200 00	
31032	1-17-18	2- 6-18	Joseph Johnson's Sons	70 00				National Ulster County Bank of Kingston, N. Y., to the credit of or payable to the order of Zayda Stevens.....	100 00	
Department of Taxes and Assessments.					30788	2- 5-18		First National Bank of Stamford at Stamford, N. Y., to the credit of or payable to the order of Frank S. Lewis	1,700 00	
31326	12-28-17	2- 7-18	E. Belcher Hyde	\$81 00				National Bank of Stamford at Stamford, N. Y., to the credit of or payable to the order of Phebe Lamphere Estate	100 00	
31322	12-31-17	2- 7-18	Knickerbocker Ice Co.	2 08						
Board of Water Supply.					30787	2- 5-18				
30750		2- 5-18	National Ulster County Bank of Kingston, N. Y., to the Credit of or Payable to the Order of Jason B. Cronk	\$300 00						
30751		2- 5-18	National Ulster County Bank of Kingston, N. Y., to the Credit of or Payable to the Order of Jason B. Cronk	750 00						
30752		2- 5-18	National Ulster County Bank of Kingston, N. Y., to the Credit of or Payable to the Order of William H. Vroman..	87 50	30786	2- 5-18				
30753		2- 5-18	National Ulster County Bank of Kingston, N. Y., to the Credit of or Payable to the Order of Jason T. Mallory ..	150 00						
30754		2- 5-18	The Tanners National Bank of Catskill at Catskill, N. Y., to the Credit of or Payable to the Order of H. C. and S. E. Fanning	50 00						
30755		2- 5-18	National Ulster County Bank of Kingston, N. Y., to the Credit of or Payable to the Order of Ward B. Mackey....	1,675 00	30785	2- 5-18				
30743		2- 5-18	National Bank of Stamford at Stamford, N. Y., to the Credit of or Payable to the Order of William Lafferty.	20 00						
30742		2- 5-18	National Ulster County Bank of Kingston, N. Y., to the Credit of or Payable to the Order of Leona H. Carter	100 00						
30741		2- 5-18	The Tanners National Bank of Catskill at Catskill, N. Y., to the Credit of or Payable to the Order of Ned E. Kelly	475 00	30781	2- 5-18				
30740		2- 5-18	National Ulster County Bank of Kingston, N. Y., to the Credit of or Payable to the Order of Oliver L. Hare....	110 00						
30739		2- 5-18	National Bank of Stamford at Stamford, N. Y., to the Credit of or Payable to the Order of Irwin Harter....	275 00						
30738		2- 5-18	National Ulster County Bank of Kingston, N. Y., to the Credit of or Payable to the Order of Olney Huggans.....	100 00	30780	2- 5-18				
30737		2- 5-18	The Tanners National Bank of Catskill at Catskill, N. Y., to the Credit of or Payable to the Order of Elmer Krieger and Geo. B. Van Valkenburg	100 00						
30736		2- 5-18	The Tanners National Bank of Catskill at Catskill, N. Y., to the Credit of or Payable to the Order of Chester A. Platner	10 00						
30735		2- 5-18	National Bank of Stamford at Stamford, N. Y., to the Credit of or Payable to the Order of Osmer S. Pickard	100 00	30756	2- 5-18				
30734		2- 5-18	National Ulster County Bank of Kingston, N. Y., to the Credit of or Payable to the Order of Agnes Hardenburgh..	2,400 00						
30733		2- 5-18	First National Bank of Saugerties at Saugerties, N. Y., to the Credit of or Payable to the Order of Edmund M. Smedberg and Thirteen Others	300 00						
30732		2- 5-18	The Tanners National Bank of Catskill at Catskill, N. Y., to the Credit of or Payable to the Order of Charles D. Patchin	1,600 00	30757	2- 5-18				
30779		2- 5-18	First National Bank of Stamford at Stamford, N. Y., to the Credit of or Payable to the Order of Nathan C. Wyckoff	950 00						
30778		2- 5-18	National Ulster County Bank of Kingston, N. Y., to the Credit of or Payable to the Order of Francis Stillwell.....	12 50						
30777		2- 5-18	National Bank of Stamford at Stamford, N. Y., to the Credit of or Payable to the Order of Gilboa Hose Company	375 00	30767	2- 5-18				
30776		2- 5-18	National Ulster County Bank of Kingston, N. Y., to the Credit of or Payable to the Order of George I. Case.....	375 00						
30775		2- 5-18	National Bank of Stamford at Stamford, N. Y., to the Credit of or Payable to the Order of Frank H. Lewis	75 00						
30774		2- 5-18	National Ulster County Bank of Kingston, N. Y., to the Credit of or Payable to the Order of Gilboa Creamery Company	1,750 00	30747	2- 5-18				
30773		2- 5-18	First National Bank of Stamford at Stamford, N. Y., to the Credit of or							

Finance Voucher No.	Invoice Dates or Contract Number.	Received in Department of Finance.	Name of Payee.	Amount.	Finance Voucher No.	Invoice Dates or Contract Number.	Received in Department of Finance.	Name of Payee.	Amount.
30748	2-5-18		National Bank of Stamford at Stamford, N. Y., to the credit of or payable to the order of Louis P. Brownell, George S. Hoagland Estate and Luman Hildreth	900 00	31165	41285	2-6-18	The Flatbush Gas Company	29 80
30749	2-5-18		National Ulster County Bank of Kingston, N. Y., to the credit of or payable to the order of Peter Conro	250 00	31164	41285	2-6-18	The Flatbush Gas Company	17 40
28774	1-29-18		W. H. Sidway	338 02	31149	41285	2-6-18	The Flatbush Gas Company	3 95
Department of Water Supply, Gas and Electricity.					31150	41285	2-6-18	The Flatbush Gas Company	1 82
31177	41292	2-6-18	Richmond Hill and Queens Co. Gas Light Co.	92	31147	41285	2-6-18	The Flatbush Gas Company	5 00
31176	41292	2-6-18	Richmond Hill and Queens Co. Gas Light Co.	25	31150	41294	2-6-18	The Flatbush Gas Company	16 19
31175	41285	2-6-18	The Flatbush Gas Company	4 86	31141	41294	2-6-18	The Flatbush Gas Company	40
31170	41292	2-6-18	Richmond Hill and Queens Co. Gas Light Co.	2 53	31140	41292	2-6-18	Richmond Hill & Queens Co. Gas Lt. Co.	36 04
31166	41294	2-6-18	The Jamaica Gas Light Co.	8 88	31145	41292	2-6-18	Richmond Hill & Queens Co. Gas Lt. Co.	7 09
31167	41294	2-6-18	The Jamaica Gas Light Co.	10 82	31144	41292	2-6-18	Richmond Hill & Queens Co. Gas Lt. Co.	61 74
					31139	41285	2-6-18	The Flatbush Gas Company	60 16
					31188	41285	2-6-18	The Flatbush Gas Company	4 73
					31174	41285	2-6-18	Richmond Hill & Queens Co. Gas Lt. Co.	3 05
					31174	41292	2-6-18	Hull, Grippen & Co.	35 77
					29532	12-22-17		Bronx Hay & Grain Co.	35 97
					8 88	28963	1-16-18	Bronx Hay & Grain Co.	56 96
					28964	1-10-18			

VOUCHERS RECEIVED IN DEPARTMENT OF FINANCE FRIDAY, FEBRUARY 15, 1918.

A statement is herewith submitted of all vouchers filed in the Department of Finance on this date, in which is shown the Department of Finance voucher number, the date of the invoices or the registered number of the contract, the name of the payee and the amount of the claim. Where two or more bills are embraced in one voucher the date of the earliest is given, excepting that when such vouchers are submitted under a contract the registered number of the contract is shown instead. CHARLES L. CRAIG, Comptroller.

Finance Voucher No.	Invoice Date or Contract Number.	Name of Payee.	Amount.
Bellevue and Allied Hospitals.			
33561	48253	Chamberlain Metal Weather Strip Co.	\$1,526 50
33568		S. P. Jewett	4 90
33569		Mary E. Wadley	37 57
33570		A. E. Aikman	4 80
33571		John J. Hill	6 45
33564		Jessie A. Stowers	18 81
33565		Josephine T. W. Brass	14 50
33566		Geo. A. White	30 14
33567		H. Malmgren	10 26
33572		M. Osseman	125 00
33573	11-8-17	P. F. Kenny Co.	975 00
33574	7-21-17	George Strong Harral Co., Inc.	24 50
33575	10-3-17	William J. Love, Inc.	4 62
33576	9-25-17	The Liquid Carbonic Co.	12 50
33577	12-5-17	John Wanamaker	21 98
33578	12-11-17	Murtha & Schmohl Co.	30 37
33579	11-22-17	U. T. Hungerford Brass & Copper Co.	9 05
33580	12-6-17	Harry R. Roeder, Inc.	268 00
33581	10-23-17	Vulcan Electric Heating Co.	10 35
33582	12-18-17	Otis Elevator Co.	21 00
33583	8-2-17	L. Barth & Son.	14 25
County Court, Kings County.			
33374		T. E. Griffin	5 00
33375		John L. Gray	5 00
33376		Edward J. Carey	5 00
33377		Benj. Cohn	10 00
33378		Marie Mahon	2 75
33379		John A. Higgins	3 95
33380		Clifford H. Keep	4 35
Supreme Courts.			
33123		Chas. J. Schneller	\$15 00
33503		Berkshire Products Co., Inc.	20 40
33504		Royal Eastern Electrical Supply Co.	7 59
33505		Atlas Stationery Corp.	389 25
33506		Hull, Grippen & Co.	460 24
33507		Tiffany & Co.	64 50
33508		Art Metal Const. Co., Inc.	9 01
33509		The New York Edison Co.	226 50
33510		New York Telephone Co.	224 68
County Clerk, Bronx County.			
33086	2-6-18	Gane Bros. Co.	\$70 00
Department of Correction.			
33518	48498	John Bellmann	\$1,139 22
District Attorney, Queens County.			
33242	11-30-17	New York Telephone Co.	\$47 13
33243		Jas. H. Smith, Jr.	22 50
33244		Denis O'Leary	36 10
33245		Thos. N. Mosher	51 30
33246		Jas. H. Nix	31 39
33247		Jas. F. Barry	41 60
33248		Wm. Borges	37 20
33249		John J. Gavin	74 95
33250		Jas. H. Smith, Jr.	15 91
District Attorney, New York County.			
33278	2-13-18	John H. Little & Co.	\$280 38
33279	2-14-18	Frank Tourist Co.	361 74
33280	1-17-18	Benj. H. Tyrrel	111 74
33281		Wm. Heydorn	24 00
Board of Excise, Bronx County.			
33121		Wm. S. Germain	\$9 00
Department of Education.			
33203		Hebrew Benevolent & Orphan Asylum Society	\$1,750 00
33204	48221	Eugene Frank	855 00
33205	48231	Louis Koenig	1,570 50
33206	48227	Edward Harley	533 70
33207	47576	Narragansett Machine Co.	1,316 50
33208	48220	Eagle Iron Works	1,710 00
33209	48299	Edward Harley	477 00
33103	46795	Louis T. Walters, Jr.	532 00
33104	46771	Wm. C. Card	239 25
33210		Central Union Gas Co.	250 00
33211		Central Union Gas Co.	95 00
33212		Trustees of the Trinity Congregational Church of Tremont	2,250 00

Finance Voucher No.	Invoice Date or Contract Number.	Name of Payee.	Amount.
33213		Gottlieb H. Stuber et al.	212 50
33214		Thos. Giorano	300 00
33215		St. Lucy Catholic Church	500 00
33216		Church Ave. Real Estate Association	75 00
33217		Ray S. Harris	162 50
33218		Isabel Lane	375 00
33219		Wm. Lowe	1,500 00
33102	12-3-17	Wm. Wellock	8 00
33092	1-28-18	Hugh D. McGrane	300 00
33090		Samuel Lewis	606 20
33100	46574	Swan & Finch Co.	354 76
33101		Morris Levi & Co.	195 00
33095	46504	Hammacher, Schlemmer & Co.	58 49
33096	46510	Kalt Lumber Co.	245 23
33097	46517	J. M. Saulpaugh's Sons	11 00
33093	46508	Arthur C. Jacobson & Sons	3 10
33094	41645	D. Appleton & Co.	2 26
33099	6-29-17	Schrock & Squires	819 78
33091	46551	Gerry & Murray	66 00
33098	10-30-17	Schrock & Squires	137 63
33089		Wm. D. Rath	6 25
33186	48038	J. D. Johnson Co., Inc.	16 54
33118	47668	Eugene Frank	2,160 00
33119		Gustave Straubenmuller	230 00
33120		Thos. Malloy	600 00
33187	11-13-17	Frank Kiebitz	86 35
33188	10-5-17	H. Gordon	37 15
33189	11-9-17	Reid's Express	142 96
33190	11-22-17	Anton Orgelfinger	190 50
33191		Isaac Brenner	39 75
33192	10-16-17	Isaac Brenner	78 62
33193	9-12-17	Geo. H. Beck & Sons	33 66
33194	11-10-17	John F. Abernethy	17 62
33195	11-9-17	Thos. F. Ford	47 70
33196	11-15-17	Geo. Fross & Son	43 20
33197	11-12-17	Paul C. Taylor	12 76
33198	11-16-17	Emil Siekmann	9 50
33199	11-24-17	Wm. Z. Vaughan	23 30
33200	11-19-17	Paul C. Taylor	81 59
33201	11-16-17	S. F. Carlin	10 09
33202	12-3-17	Martin F. Maloney	9 00
Commissioner of Jurors, New York County.			
33513		Knickerbocker Ice Co.	\$3 90
33514	1-31-18	Berkshire Products Co., Inc.	5 40
33515		Timothy Foley	3 60
33516	2-1-18	A. Schneider	1 55
33517	1-31-18	M. B. Brown P. & B. Co.	317 00
33512		Frederick P. Simpson	32 00
Department of Licenses.			
33388		John F. Gilchrist	\$67 95
33389		John F. Gilchrist	29 25
33390		Thos. G. Patten	200 00
Law Department.			
33220		New York Telephone Co.	\$13 04
33234	1-8-18	Eagle Spring Water Co.	60
33235	1-8-18	M. B. Brown P. & B. Co.	76 75
33221	11-30-17	Banks Law Pub. Co.	7 50
33222	11-1-17	Banks Law Pub. Co.	7 50
33223	1-29-18	B. Lang & Co.	7 50
33224	1-26-18	M. B. Brown P. & B. Co.	10 25
33225	2-1-18	Nickel Towel Supply Co.	6 00
33226		Wilson Stamp Co.	4 99
33227	11-30-17	Lawyers' Title & Trust Co.	3 50
33228	1-19-18	Acme Typewriter Supply Co.	20 00
33229	1-23-18	J. J. Curtin Co.	39 90
33230	1-23-18	J. J. Curtin Co.	37 50
33231	1-23-18	J. J. Curtin Co.	38 50
33232	1-19-18	Noonan & Skelly	4 50
33233	9-5-17	E. Belcher Hyde	35 00
Miscellaneous.			
33586		Berkshire Industrial Farm	\$1,019 17
33587		Berkshire Industrial Farm	27 72
33588		Brooklyn Home for Consumptives	2,558 70
33589		Lebanon Hospital Assn.	1,677 50
33590		New York Hospital	2,915 44
33591		N. Y. Homoeopathic Medical College and Flower Hospital	953 12
33592		Sydenham Hospital	327 55
33593		St. Joseph's Hospital	7,041 10
33594		St. Joseph's Hospital	7,370 80
33584		The Brooklyn Eye & Ear Hospital	142 25
33585		United States Trust Co. of New York as Trustees for Helen Parrish Brown	2,500 00
33586		United States Trust Co. of New York as Trustees for James C. Parrish, Jr.	4,500 00
33340		The Brooklyn Imp. Co.	432 00
33341		The Brooklyn Imp. Co.	288 00

Finance Voucher No.	Invoice Date or Contract Number.	Name of Payee.	Amount.
33342		C. Henry Offerman et al., as Attorneys for C. Henry Offerman et al.	375 00
33343		Mechanics Bank	1,098 44
33344		Mechanics Bank	2,920 75
33345		Weinbros Real Estate Co.	5,544 00
33346		Weinbros Real Estate Co., Inc.	1,716 00
33347		Brooklyn Ash Removal Co., Inc.	270 83
33337		Wm. Charles Perry	50 00
33336		John T. Oates, doing business under firm name of Oates Undertaking Est.	50 00
33335		Dietrich W. Kaatz	1,955 16
33338		Metropolitan Associates of New York	3,750 00
33339		Abraham Rosenberg	475 00
33511		Hyman Katz	6 12
33595		Dominican Convent of Our Lady of the Rosary.	13,797 43
33596		Hebrew Orphan Asylum.	18,941 93
33597		Institution of Mercy.	8,597 54
33598		Missionary Sisters, Third Order of St. Francis.	8,921 68
33599		New York Foundling Hospital	905 50
33600		Richmond County Society for the Prevention of Cruelty to Children	333 33
33601		Sanitarium for Hebrew Children	625 00
33602		Leake & Watts Orphan House	1,465 83
National Guard and Naval Militia.			
33124	1- 2-18	Abendroth Bros.	\$914 65
33125		Johannes J. Alsdorf	32 75
33126		Johannes J. Alsdorf	36 75
33127	1- 1-18	F. W. Andrews	11 50
33128	1- 3-18	Ardsley Pharmacy	9 70
33129	1-10-18	Austin, Nichols & Co.	3,350 05
33130	1- 8-18	Banahan & Ackerman.	68 85
33131		Sergt. Earl D. Burner.	23 25
33132		Henry L. Butler, Major.	12 00
33133	12-31-17	Frank Davis & Co.	29 75
33134	12-14-17	J. Tiedmunds	3 00
33135		Sgt. Harvie S. Gardner.	23 25
33136		Major Chas. J. Lamb.	16 78
33137		Sgt. Thomas M. Langan.	5 25
33138	1-10-18	Henry Lustig	155 00
33139	12- 4-17	The Motor Sales Co.	24 47
33140		Pines Bridge Realty Co.	78 10
33141	12-14-17	A. G. Ross	3 00
33142	12- 1-17	Sloan & Clapper	157 31
33143	8-11-17	Standard Oil Co. of N. Y.	25 52
33144	2- 7-18	St. John's Riverside Hospital	59 00
33145		St. Joseph's Hospital.	187 50
33146		Marshall Tebbutt	6 50
33147		Dr. William S. Teller.	15 00
33148	12-21-17	The Texas Co.	16 03
33149		Walter Clark Tilden, M. D.	16 00
33150		Edron Tygart	6 00
33151		Sergt. J. H. Welch	35 15
33152	11- 1-17	W. F. Wessells.	29 51
33153	11- 1-17	Whitson's Garage	70 64
33154		B. H. Winn	3 50
33155	10-27-17	F. W. Woolworth Co.	7 30
Public Administrator, Kings County.			
33354	12- 1-17	Van Brunt Tandy.	\$14 72
33355		Wm. Moehlich	24 55
33356		Frank V. Kelly	29 75
33357		Wm. V. Elliott	2 60
33358	12-31-17	Fallon Law Book Co.	15 00
33359	1-31-18	Remington Typewriter Co.	63 50
33360	1-12-18	Globe Wernicke Co.	15 20
33361		The New York Law Journal	7 00
Department of Parks, Borough of Brooklyn.			
33238		Edward S. Ryan	\$211 08
33239		E. Belcher Hyde	85 00
33240		Bureau of Highways	726 30
33241		Brooklyn Botanic Garden & Arboretum	429 49
33236	47958	Standard Oil Co.	121 08
33237	46707	New York Telephone Co.	189 73
Department of Parks, Borough of The Bronx.			
33362	46578	New York Telephone Co.	\$129 36
33363	12-28-17	Richardson & Boynton Co.	7 20
33364	1-29-18	D. Rocca & Co.	8 00
33365	1-31-18	Nickel Towel Supply	2 53
33366	1- 8-18	Burroughs Adding Machine Co.	2 50
33367	1-29-18	The Banks Law Pub. Co.	7 50
33368	1-30-18	N. Y. Stencil Works	3 85

Invoice Finance Date Vouch- or Con- er No. tract Number.	Name of Payee.	Amount.	Invoice Finance Date Vouch- or Con- er No. tract Number.	Name of Payee.	Amount.	Invoice Finance Date Vouch- or Con- er No. tract Number.	Name of Payee.	Amount.			
33369	1-14-18	United States Tire Co.....	194 26	33603	1-23-18	Christensen & Boesen.....	\$29 50	33116	42706	Litchfield Const. Co.	14,473 98
33370	1-25-18	Pierce, Butler & Pierce Mfg. Corp.	19 54	33604	1- 1-18	Eugene Donnelly	18 00	33117	40105	Rapid Transit Subway Const. Co.	125 13
33371	1-12-18	Pierce, Butler & Pierce Mfg. Corp.	8 28	33605	1- 1-18	A. J. Sweeney	41 96	33106	43679	Herbert W. Lockwood.....	4 75
33372	1-29-18	F. E. Ergood	10 00	33606	1-30-18	Detroit Cadillac Motor Car Co.	4 50	33107	43842	Herbert W. Lockwood.....	511 44
33373	2- 1-18	Cleary & Barnecott	38 00	33607		Palmer Garage Co.	16 50	33108	43683	Herbert W. Lockwood.....	26 89
33374		Thomas J. Van Wagner.....	5 32	33608	1-19-18	T. C. Moore & Co.	7 20	33109	39323	Newman & Carey Subway Const. Co.	495 82
33375		Owen Dooley	7 65	33609	1-28-18	The American Multigraph Sales Co.	204 50	33110	45725	Dock Contractor Co.	185 63
33376		William A. Fraser	2 00	33610		Munson Supply Co.	10 50	33111	39001	Unk'd States Realty and Imp. Co.	355 14
33377		John J. Kain	6 00					33112	45638	Thos. J. Buckley Const. Co., Inc.	2,646 75
33378		Thomas White	80					33113	45680	Degnon Cont. Co.	745 69
33379		N. Y. Botanical Garden....	7,704 80					33114		P. McGovern & Co.	11,000 00
		Police Department.						33115		John B. Roberts	4,908 47
33475		Stanley Gorman	\$61 43	33545		Michael Collins	\$9 61	33116		J. & H. Berge	148 70
33476		John J. Fogarty	16 04	33546		Harold Tait	84 26			Register, Kings County.	
33477		A. J. and J. J. McCollum, Inc.	39 64	33282	1-10-18	The Queens County Water Co.	1 56	33087	2-11-18	Wilson Stamp Co.	1 80
33478				33283	12-13-17	Jurgen, Rathjen Co.	10 00	33088	2-12-18	Van Brunt Tandy	12 34
33479				33284		The Jamieson & Bond Co..	18 00			Commissioner of Records, New York County.	
33480	1- 2-18	S. Tuttle's Son & Co.	184 50	33285		John B. Reimer	9 25	33562	2- 1-18	Direct Line Tel. Co.	6 00
33481	1-23-18	M. L. Bird Co.	340 80	33286		A. J. Van Siclen & Son....	55 50	33563	2-14-18	Baker, Voorhis & Co.	15 00
33482	1-12-18	John B. Reimer	87 50	33287	1- 2-18	H. K. Lines	15 38			Sheriff, Bronx County.	
33483	1-31-18	William Farrell & Son....	2,170 80	33288	1-11-18	H. K. Lines	8 76	33381	2- 1-18	The Gramatan Springs Co., Inc.	6 00
33484	1-24-18	Thomas Stokes & Sons, Inc.	32 41	33289	1-19-18	Frank R. Smith	9 50	33382	1-21-18	Fred M. Schildwachter	10 30
33485	1-31-18	O. H. Perry & Son	41 86	33290	1-24-18	The New York Law Journal	7 00	33383		Jas. J. Daly	56 85
33486	1-24-18	Olin J. Stephens	18 49	33291	2- 1-18	Mrs. E. O'Brien	7 86	33384		F. J. Spliedt	68 63
33487	1-31-18	F. A. Ringler & Co.	7 32	33292	12-31-17	Hillside Garage	19 65	33385	2- 1-18	Matthew Gleason	126 04
33488	2-11-18	Meyer & Suchan	92 13	33293	12-31-17	Richmond Hill Garage & Machine Co.	5 22	33386	2- 1-18	Geo. Joseph	279 43
33489	1-17-18	John Simmons Co.	3 35	33519		Peace Bros.	2,762 50			Department of Street Cleaning.	
33500	1- 9-18	John A. Murray & Co.	6 00	33520		Peace Bros.	7,550 76	33429	1-30-18	The Degnon Contracting Co.	\$581 15
33501	1-22-18	The Graff Furnace Co.	9 00	33521		Peace Bros.	2,805 00	33430	1-27-18	Pierce-Arrow Trucking Co., Inc.	541 04
33502	1-29-18	R. C. Vernes	108 17	33294	9- 1-17	Elmhurst Bridge Garage...	179 89	33431	1-29-18	J. Roche	104 67
33477	12-31-17	John Wanamaker	350 00	33295	12- 1-17	Madison Avenue Garage, Jas. H. Connell, Prop.	29 78	33432	1-29-18	Rodgers & Haggerty, Inc..	96 98
33478	1-26-18	Pennsylvania Rubber Co. of New York	89 75	33296	1- 8-18	Madison Avenue Garage, Jas. H. Connell, Prop.	36 34	33433	1-30-18	Fred Schneider, Inc.	48 49
33479	1-29-18	Baker, Murray & Imbrie, Inc.	333 63	33297	1-31-18	Private Auto Rental Service, Inc.	19 45	33434	1-28-18	Frederick Starr Contracting Co.	143 65
33480	1-15-18	Conrad Valentine	2 25	33298	1-24-18	Eimer & Amend	13 50	33435	1-30-18	Joseph Tino & Co., Inc.	161 51
33481	8-28-17	Garford Motor Truck Co. Inc.	719 60	33299	1-24-18	Lily Cup Co., Inc.	81 25	33436	1-1-18	Underwood Typewriter Co., Inc.	90
33482	11-21-17	Remington Typewriter Co..	13 11	33300	1-26-18	G. R. Lawrence	12 50	33437	1-26-18	Albert A. Volk Co.	106 09
33483	1- 9-18	Underwood Typewriter Co..	753 04	33301	1-17-18	G. R. Lawrence	23 40	33393	1-29-18	Epstein Contracting Co.	211 82
33484	1-28-18	William J. Olvair	110 75	33302	1-17-18	Madison Avenue Garage, Jas. H. Connell, Prop.	10 50	33394	11-24-18	J. W. Gasteiger & Son....	5,398 73
33485	12- 4-17	Garford Motor Truck Co. Inc.	110 75	33303	1-17-18	Madison Avenue Garage, Jas. H. Connell, Prop.	5 75	33395	9-10-17	Lehn & Fink, Inc.	15 25
33486	12-24-17	Soltdorf Electrical Co. of New York	19 22	33304	2- 2-18	Peter A. Frasse & Co., Inc.	48 60	33396	11-12-17	Hollander Sales & Service, Inc.	5 32
33487	1-30-18	Bay Ridge Coal Co.	23 25	33305	10-20-17	The Barber Asp. Pav. Co..	13 00	33397	12-15-17	B. B. Neal Hardware Co..	4 00
33488	1-21-18	H. K. Lines	4 38	33306	1-18-18	The Long Island Hardware Co.	14 04	33398	12-27-17	Jos. Ruppert, Inc.	29 50
33489		Melville Dockstader	3 40	33307	1- 5-18	The Long Island Hardware Co.	4 35	33399	9-24-17	Cornelius Ten Eick.....	25 37
33490		Wm. I. Haskins	5 36	33308	1-18-18	The Long Island Hardware Co.	30 40	33400	1-17-18	U. S. Realty & Improve- ment Co.	106 45
33491		Jas. T. Collins	2 65	33309	1-22-18	The Long Island Hardware Co.	3 50	33401	1-30-18	Bronx County Auto Co., Inc.	21 13
33492		John I. Morrissey	200 10	33310	10- 4-17	The Union Stove Works...	1 65	33402	11-12-17	General Vehicle Co., Inc.	260 00
33493		Thos. J. Nosky	5 19	33311	1- 1-18	Jacob Rech & Son	26 60	33403	12-13-17	The E. R. Merrill Spring Co.	14 00
33494		Thos. J. Hogan	5 10	33312	8-15-17	The Queens County Water Co.	35 43	33404	12-31-17	The United Electric Light & Power Co.	5 00
33495		August G. Kaltenmeier	5 75	33313	9- 1-17	Elmhurst Bridge Garage...	22 90	33405	11-30-17	Fred W. Beatty	46 62
33496		Edward Nietzel	12 80	33314	12- 1-17	Casey's Auto Station, Ed- ward Casey, Prop.	11 90	33406	1-20-18	J. Roche	608 18
33497		Edward F. Doyle	3 60	33315	1- 2-18	Madison Avenue Garage, Walter J. Connell	19 50	33407	1-23-18	J. Roche	551 87
33498		John Fitzpatrick	2 40	33316	1- 4-18	Hillside Garage	3 50	33408	1-21-18	S. B. S. Garage Co., Inc.	806 26
33499		Michael Smith	2 00	33534	1-31-18	Private Auto Rental Service, Inc.	20 02	33409	1-21-18	S. B. S. Garage Co., Inc.	323 30
33500		John S. Lewis	75	33535	1-17-18	Madison Avenue Garage...	210 00	33410	12-26-17	The Smith, Worthington Co.	35 00
33501		Jas. Gorman	1 10	33536	1-31-18	Seth W. Kelly Storage Warehouse	20 00	33411	1-17-18	U. S. Realty & Improve- ment Co.	100 92
33502		Maud M. Leslie	3 65	33537	2- 1-18	William J. Connolly	80 00	33412	1-23-18	M. L. Bird Co.	21 00
33503		Edward A. Demarest	4 35	33538		John Striker	80 00	33413	1-25-18	Downtown Sales Co., Inc.	10 53
33504		Henry Novak	55 20	33539	1- 1-18	John Boyd	80 00	33414	1-31-18	Powers Accounting Machine Co.	40 00
33505		Willam Allan	4 05	33540		H. Schwindler	80 00	33415	1-30-18	The Tabulating Machine Co.	41 50
33506		Louis Bader	2 35	33541	2- 1-18	Dennis Shugrue	80 00	33416	1-26-18	P. Beck	190 30
33507		Jos. F. Finnegan	3 60	33542	1- 2-18	Edward J. Ward	80 00	33417	1-15-18	Thomas Cox	29 90
33508		Sylvester Brierton	1 40	33543	1-31-18	Private Auto Rental Service, Inc.	20 00	33418	2- 1-18	The Degnon Contract'g Co.	581 13
33509		Jas. A. Rogers	2 30	33544	1-31-18	Private Auto Rental Service, Inc.	20 00	33419	1-21-18	John Dinan	13 80
33510		Gustave Hagedorn	1 90	33522	12-31-17	Hillside Garage	20 00	33420	1-21-18	Dominick Doyle	13 00
33511		Jas. McGuinness	3 60	33523	1- 8-18	Madison Ave. Garage	7 50	33421	2- 4-18	Edelstein Contracting Co..	70 00
33512		Abram F. Ackerman	75	33524	10- 8-17	The L. I. Railroad Co.	21 54	33422	1-31-18	F. & P. Auto Transporta- tion Co., Inc.	35 00
33513		Geo. C. Leavitt	1 95	33525	1-10-18	The Queens County Water Co.	1 80	33423	1-27-18	L. M. Kleimyer	53 59
33514		Sterling Tire Corp.	214 86	33526	1-10-18	The Queens County Water Co.	39 45	33424	1-31-18	Patrick McElwan	29 00
33515		John C. Hart	2 65	33527	1-10-18	The Queens County Water Co.	81 84	33425	1-30-18	John J. Mahon	105 00
33516		Chas. C. Hemendinger	5 41	33528	1-10-18	The Queens County Water Co.	88 46	33426	1-30-18	John J. Mahon	99 90
33517		Edward A. Nietzel	13 44	33529	1-14-18	Clarry Lumber Co.	274 52	33427	1-17-18	Pete Malloy	30 00
33518		Chas. B. McNally	1 05	33530	1-23-18	W. D. Long	5 86	33428	1-22-18	Pierce-Arrow Trucking Co., Inc.	623 77
33519		John A. Hofgren	2 35	33531	11-29-17	The Long Island Hardware Co.	116 10	33391	48977	J. W. Gasteiger	9,883 54
33520		Jas. McGuinness	4 85	33532	1-25-18	Stehlin, Miller, Henes Co..	13 35	33392	17422	Edward Holland & Co.	880 00
33521		Jos. Finnegan	4 05	33533	1-30-18	Western Electric Co., Inc..				Board of Water Supply.	
33522		Jas. Gorman	3 10					33251	1-15-18	Hudson Garage	\$4 00
33523		Chas. Eason	18 10					33252	12-18-17	New York Telephone Co.	1,187 35
33524		Felix B. De Martin.....	10 80					33253	12-27-17	Everett & Treadwell Co..	462 14
33525		Harry J. Luse	3 40					33254	11- 1-17	New York Blue Print Pa- per Co.	49 72
		President of the Borough of Manhattan.						33255		Hammacher, Schlemmer & Co.	2 59
33180	1-29-18	The Grisco-Russell Co.	\$25 00					33256	1-19-18	H. W. Johns-Manville Co..	6 00
33181	1-31-18	John McCarten's Son.....	82 20					33257	1-25-18	New York Belting & Pack- ing Co.	19 22
33182		J. B. Lyon Co.	30 00					33258	11-30-17	Lithoprint Co.	181 58
33183	1-26-18	Typewriter Trading Co.	31 80					33259	1-22-18	Central Hudson Gas & Elec- tric Co.	1 00
33184	12-27-17	H. W. Johns-Manville Co..	7 58					33260	10-25-17	The Electro-Sun Blue Print Co.	13 21
33185	1-22-18	The East River Mill & Lum- ber Co.	33 38					33261	12-17-17	Canfield Supply Co.	4 86
33156	12-21-17	Henry Bainbridge & Co.	22 00					33262	2- 1-18	Mose Palen	28 85
33157	1-16-18	Keuffel & Esser Co.	26 10					33263	1-10-18	Standard Oil Co. of N. Y..	6 00
33158	1- 2-18	A. B. Dick Co.	54 00					33264	2- 6-18	Vacuum Oil Co.	7 00
33159	1- 3-18	N. Y. Blue Print Paper Co.	35 10					33265	1-23-18	L. S. Winne & Co.	5 49
33160	12-20-17	Keuffel & Esser Co.	20 22					33266	1-18-18	Chicago Pneumatic Tool Co.	6 00
33161		E. B. Latham & Co.	2 40					33267	2- 1-18	D. W. Connell & Son....	496 15
33162	12- 4-17	Shaw-Walker Co. of N. Y.	2 32					33268	11- 1-17	Ulster Garage, Inc.	25 80
33163	1-11-18	The Baltimore Enamel & Novelty Co.	17 75					33269		Sidney K. Clapp	80 88
33164	1-29-18	Murray & Sorson.....	49 20					33270		Chas. M. Clark	39 28
33165	12-28-17	E. Belcher Hyde.....	70 00					33271		Wm. B. Hoke	18 94
33166	12-31-17	Sanborn Map Co.	230 00					33272		Geo. G. Honness	112 00
33167	12-14-17	H. W. Bromley & Co.	18 00					33273		Wm. B. Hunter	32 13
33168	1-25-18	Wm. Farrell & Son.....	70 35					33274		Ernst Jonson	82 48

Invoice Finance Date Vouch- or Con- er No. tract Number.	Name of Payee.	Amount.	Invoice Finance Date Vouch- or Con- er No. tract Number.	Name of Payee.	Amount.	Invoice Finance Date Vouch- or Con- er No. tract Number.	Name of Payee.	Amount.
33276	Freeman Pub. Co.	722 60	33321	Endura Mfg. Co.	78 00	33327	Church E. Gates & Co., Inc.	613 20
33277	Kingston Gas & Electric Co.	7 85	33322	Crosby Steam Gage and Valve Co.	24 00	33328	W. J. B. Motor Truck Co., Inc.	3 56
Department of Water Supply, Gas and Electricity.			33323	Eimer & Amend	3 65	33329	Albert Kuhnemuth	16 55
33317	Town of Phillipstown, Putnam Co., N. Y.	1,446 60	33324	Hutchison Office Specialties Co., Inc.	15 00	33330	Sanford Bell	81 00
33318	Ornamental Foundry Co.	4,964 58	33325	Oriental Rubber and Supply Co., Inc.	9 96	33331	Thos. Hicks	12 00
33319	R. D. Wood & Co.	34,119 18	33326	Jas. S. Barron & Co.	24 00	33332	The Fisk Rubber Co.	125 34
33320	Belmont Packing and Rubber Co.	5 57				33333	Godfrey, Keeler Co.	137 20
						33334	Patterson Bros.	26 24

DEPARTMENT OF FINANCE.

Abstract of Transactions for Week Ended Jan. 19, 1918.

Deposited in the City Treasury.

To the Credit of the City Treasury.....	\$5,367,848 93
To the Credit of the Sinking Funds.....	3,149,286 86

Total \$8,517,135 79

Warrants Registered for Payment.

Appropriation Accounts, "A" Warrants.....	\$5,525,971 62
Special Revenue Bond Fund Accounts, "B" Warrants.....	305,920 47
Corporate Stock Fund Accounts, "C" Warrants.....	495,652 58
Special and Trust Fund Accounts, "D" Warrants.....	80,838 67

Total \$6,408,383 34

Stocks and Bonds, Etc., Issued.

Revenue Bills	\$3,000,000 00
---------------------	----------------

Stocks and Bonds, Etc., Redeemed.

Bonds of former Corporations now included in The City of New York	\$7,000 00
Revenue Bonds	19,000 00
Special Revenue Bonds	100,000 00
Assessment Bonds	14,000 00
Tax Notes	2,850,000 00

Total \$2,990,000 00

Court Orders, Suits, Etc., Filed.

Alice N. Brand, summons and complaint; North River Lumber Co., notice, bankrupt; Carmine Carmadella and another, transcript of judgment and notice, \$59.10. Certified copies of orders: Holland Holding Co., award, P255, 66th St., etc.; August Von Gemmeren and another, award, P187, Stillman Ave., etc.; Max Sohneke, award, P184, Skillman Ave., etc.; Margaret Ellwitz, transcript of judgment, \$73.47; Margaret Ellwitz, transcript of judgment, \$2,597.44. Certified copies of orders: Louis Lande, \$25 surety; Elsie Wood and another, \$100 each, surety; Edgar K. Whitford, award, P3, Grace Church Pl., etc.; Ella H. Wooley et al., award, P16, Alabama Ave., etc.; Lillian Higgins, transcript of judgment, \$118. Certified copies of orders: Colonial Imp. & Export Co., award, P42, etc., 26th Ave., etc.; 74th St. Holding Co., reducing assmt. costs; Thomas J. Kavanagh, transcript of judgment, \$1,750; Sadie Berkowitz, certified copy of order, \$300 surety; John H. Harmon et al., order taxing costs; Mitchell Ave., etc., certified copy of order, confirming report of Commissioners; John W. Block, Jr., certified copy of order, \$10 costs; Fannie Baff, transcript of judgment, \$159.76; Mary V. B. Vanderpool, certified copy of orders, award, P7, 62d St., etc.

Claims Filed.

For merchandise: William H. Moyer. For damages: A. G. Duysters; A. Steinhardt & Bros. For injuries to horse: Stryker's Transfer. For refund: Hyland & Zabriskie. For damages: A. L. & S. Wolfson; Mrs. L. Goodheim; the Farmers' Loan & Trust Co. For services: Michael A. Foley, Charles Miller, Albert W. Baillie, Henry E. Paige, Joseph E. Ireland. For personal injuries: Louis Stombellino, Nellie McGettrick. For damages: Van Lear Woodward. For loss of services: Anniello Grimaldi. For amount retained: Commercial Trust Co. For burial: Oates Undertaking Establishment. For damages: James J. Holt & Son; E. Meinken. For services: John T. Rafferty, Robert J. Hubbard, Charles E. Rice. For damages: Lambert Huntington, John Mantell.

For damages: Frances Seidman. For personal injuries: Catherine Thompson. For damages: Charles W. Carpenter. For closing of road: Bernard Corrigan. For personal injuries: Sarah Israel. For refund: David Silverman. For services: Jas. A. Denn. For burial: Michael Zirel's Sons. For personal injuries: Moris Rosenzweig. For damages: Mrs. Henry L. Platt, H. J. Hutchinson, American Luxfer Prism Co. For services: John G. Kelly. For damages: J. L. Taussing, A. Siegel & Sons. For closing of road: Lena Rupp. For damages: St. Joseph's Home for the Aged, Moore & Wyckoff. For personal injuries: Elizabeth Donahue. For damages: Broadway Park Place Company, Carmen Pisano. For personal injuries: Bessie Clark, Elizabeth White. For burial: Stephen Merritt. For injuries: Ida Globgeld.

For personal injuries: Mary Maloney, Lizzie Abrams. For damages: Ruth E. Warwick, A. B. Watson, M. Hannah Davis, Janet H. Vrooman, Henry D. Gobber, Hudson Trust Co., Hudson Safe Deposit Co. For balance due: Union Truck Mfg. Co. For damages: Mrs. Frank A. McLaughlin, Gaynor E. F. J., H. Rhenane. For amount deducted: Clyde H. Marshall. For carting snow: Joseph Weisman. For damages: Mary E. Reynolds, Paul Kaldor, H. B. Winarsky. For refund: Charles Lieblich. For gas: Westchester Lighting Co. For supplies: Ross & Snyder, Inc. For closing: Dennis D. and Mary A. O'Mahoney, Christopher Nally. For damages: Estate of Cortlandt E. Palmer, John Krick, Mrs. Mary Hunter, Frank H. Knoll.

Taxes and 221-A Applications Filed.

For application 221A: Wandell Memorial Methodist Episcopal Church. For cancel taxes: Fathers of the Blessed Sacrament. For application 221A: Trinity Congregational Church of Tremont, Evangelical Lutheran Church of the Convent. For cancel taxes: Tax Department. For cancel water charges: Annie Silver. For comp. taxes: George B. Abbott. For cancel water charges: Great Learning House of Israel. For removal of interest: Yetta Block. For refund taxes: Mary G. Mulligan. For cancel taxes: Hebrew Educational Institution, Tax Department. For comp. taxes: Frank A. Clowe. For re water rates: Collector of Assessments and Arrears.

Claims Disposed Of.

For dredging: N. Y. Mutual Gas Light Co., dredging, allowed. For services: Ralph R. Rumery, allowed. For burials: Peter Blasius, George H. Kelly and George H. Harkness, allowed. For refunds: Joseph Rosenberg and Neufeld & Leiman, allowed. For services: Peter D. Hart, allowed. For burial: Peter Blasius, allowed. For refund: Amos H. Stevens, allowed. For services: Charles L. Allers, M. D., allowed. For materials: William H. Mover and Watters Laboratories, allowed. For burial: James E. Cowley, allowed. For refund: Louis F. Seeley, allowed. For Damages disallowed: Perry's Brooklyn delivery, Rubinfeld Bros., Hyman Levy, Joseph Stapenoff, Simon Sicher, George W. Schwaneman, John H. Tourte, Hugo Tollner, Jr., Charles J. Beckmann, Buckley Newhall Co., Inc., Morris Grossman, M. Wasserman, Samuel Marcus, Davis Caroline, Benjamin Weisberg, Hyman Deutsch, Dr. Henry P. Deane, C. T. Boykin, Louis and Jennie Brace, Peck & Hills, Carroll Towing Co., J. R. Bolton, James Butler, Inc., William J. Beissel, Jacob Fradus, Dena Aufses, Ferdinand C. Bamman, Samuel Siegel, E. M. Sutliff, the Texas S. S. Co., Hamilton R. Macauley, Kastanty Kataneska, A. J. Poll, Metropolitan Casualty Insurance Co. For steel: John Simmons. For loss of harness: S. Dioguardo. For repairs: John J. Keegan. For personal injuries: Matthew J. Hogan. For refund: Kaye & Scholer. For amount due: Shevlin Engr. Co., Inc. For apple butter: John Bellman. For refunds: Educational Department and Benjamin A. Hartstin. For expenses: M. Kehoe. For refunds: Simon S. Feinstein and Max Miller, disallowed.

Tax Applications Disposed Of.

For cancel taxes: Receiver of Taxes, granted. For re taxes: Tax Department, granted. For refund taxes: Pauline Koffre, granted. For cancel water charges: Congregation Khal Adath Jeshurum With Anshe Lobz, granted. For re taxes: Tax Benjamin Weisberg, Hyman Deutsch, Dr. Henry F. Deane, C. T. Boykin, Louis and Department, granted. For cancel assessment: John Vlachakis, granted. For re taxes: Tax Department, granted. For cancel taxes: Edmund A. & Frederick G. Kolb, denied.

Approval of Sureties.

The Comptroller approved of the adequacy and sufficiency of the sureties on the following proposals, viz.:

President, Borough of The Bronx—Regulating, etc., 3rd ave.: Spadaro Contracting Co., Inc.; Md. Casualty Co., London & Lancashire Ind. Co., sureties.

President, Borough of Brooklyn—Regulating, etc., Sedgwick pl.: Daniel J. Gallagher; Royal Indemnity Co., surety.

Department of Public Charities—General construction Reception Bldg., etc.: Albert Winternitz; American Surety Co. of N. Y., National Surety Co., sureties. Plumbing Reception Building, etc.: Altman Plumbing Co.; Fidelity & Casualty Co., surety. Heating Reception Building, etc.: P. F. Larkin; National Surety Co., surety.

Board of City Record—Stationery: The American News Co.; National Surety Co., surety. Printing City Record: M. B. Brown Printing & Binding Co.; Royal Indemnity Co., surety. Blank books: Trebel Bros.; Aetna Casualty & Surety Co., surety.

Commissioner of Record—Steel filing cases: General Fireproofing Co.; Mass. Bonding & Ins. Co., surety.

Department of Correction—Meats: Grand Central Market; National Surety Co., surety. Ice: Burns Bros. Ice Corp.; Hartford Accident & Indemnity Co., surety.

Department of Education—Supplies: Robertson Paper Co.; American Surety Co. of N. Y., surety. Remington Typewriter Co., Inc.; American Surety Co. of N. Y., surety. Carting supplies: Auto Trucking Co.; The Fidelity & Casualty Co., surety.

Fire Department—Supplies: J. Ruppert, Inc.; the American Surety Co. of N. Y., surety. Long Island Wood Co.; Fidelity & Deposit Co. of Md., surety.

President, Borough of Manhattan—Cleaning glass in windows, etc., Public Buildings: N. Y. & B'klyn. Window Cleaning Co.; National Surety Co., surety.

President, Borough of Richmond—Shoeing horses, Stable B: Joseph Bailey; Fidelity & Deposit Co. of Md., surety.

Department of Street Cleaning—Removal of stable refuse: F. M. Kinney; National Surety Co., surety.

Opening of Proposals.

The Comptroller by representative attended the opening of proposals at the following departments, viz.:

Department of Docks and Ferries—Repairs to Municipal Ferryboat "Manhattan."

Department of Education—Stages to convey pupils to and from schools. Forage to Brooklyn Truant School and N. Y. Parental School.

Department of Street Cleaning—5,000 galvanized Iron Cans, 4,000 galvanized iron covers for sweepers' cans, and 1,000 ash cart booms, 150 pairs of cart cart booms.

JOSEPH JOHNSON, Deputy and Acting Comptroller.

Changes in Departments, Etc.

DEPARTMENT OF EDUCATION.

Appointed—Clerks, Feb. 1—Mary Griffin, 27 Columbus ave., Manhattan, Bureau of School Buildings, \$360 per annum; Benjamin Gady, 210 E. 102d st., Manhattan, Superintendent of Schools, \$420 per annum; John McConnell, Caretaker, Brooklyn Truant School, \$720 per annum; and George J. Gangloff, Laborer, Brooklyn Truant School, \$790 per annum, for not to exceed three months, Feb. 1.

Salaries increased—Catherine F. Coffey, Typewriting Copyist, Office of the Secretary, from \$720 to \$900 per annum, Feb. 6; Harry Isaacson and Thomas J. Dunnigan, Clerks, Bureau of Supplies, Jan. 31; Edward D. Hedenkamp, Attendance Officer, Jan. 31; Doris M. Cabassa, Stenographer and Typewriter, Bureau of Lectures, Jan. 25; George J. Gangloff, Caretaker, Brooklyn Truant School, Jan. 31.

BOARD OF ALDERMEN.

Clerk's Office, Municipal Building, 2nd floor.

Telephone, 4430 Worth.

P. J. Scully, Clerk.

President of the Board of Aldermen.

City Hall, Telephone, 6770 Cortlandt.

Alfred E. Smith, President.

BOARD OF AMBULANCE SERVICE.

Municipal Building, 10th floor. Ambulance

calls, 3100 Spring. Administration Offices, 748

Worth.

James L. Murray, Examiner-in-Charge.

ARMORY BOARD.

Municipal Building, 8th floor. Telephone, 594

Worth.

C. D. Rhinehart, Secretary.

APT COMMISSION.

City Hall, Telephone, 1197 Cortlandt.

John Quincy Adams, Assistant Secretary.

BOARD OF ASSESSORS.

Municipal Building, 8th floor. Telephone, 29

Worth.

William C. Ormond, Chairman.

BELLEVUE AND ALLIED HOSPITALS.

26th st. and 1st ave, Telephone, 8800 Madison

Square.

Dr. John W. Brannan, President.

Arden M. Robbins, Secretary.

CENTRAL PURCHASE COMMITTEE.

Municipal Building, 12th floor. Telephone, 4227

Worth.

Francis X. A. Purcell, Acting Director.

BUREAU OF THE CHAMBERLAIN.

Municipal Building, 8th floor. Telephone, 4227

Worth.

Alfred J. Johnson, Chamberlain.

CHIEF MEDICAL EXAMINER.

Municipal Building, 2nd floor. Open all hours

of the day and night. Telephone, 3711 Worth.

Charles Norris, M. D., Chief Medical Examiner.

BOARD OF CHILD WELFARE.

City Hall, Telephone, 4127 Cortlandt.

Robert W. Hebbard, Secretary.

CITY CLERK AND CLERK OF THE BOARD OF ALDERMEN.

Municipal Building, 2nd floor. Telephone, 4430

Worth.

P. J. Scully, City Clerk.

BOARD OF CITY RECORD.

Supervisor's Office, Municipal Building, 8th

floor. Distributing Division, 125 Worth st. Tele-

phone, 3490 Worth.

Peter J. Brady, Supervisor.

DEPARTMENT OF CORRECTION.

Municipal Building, 24th floor. Telephone, 1610

Worth.

James A. Hamilton, Commissioner.

DEPARTMENT OF DOCKS AND FERRIES.

Pier "A," North River. Telephone, 300 Reston.

Murray Hulbert, Commissioner.

DEPARTMENT OF EDUCATION.

Board of Education.

Park ave. and 59th st. Telephone, 5580 Plaza.

Stated meetings of the Board are held at 4

p. m. on the second and fourth Wednesdays in

every month, except in July and August, when

stated meetings are held only on the second

Wednesday of each such month.

Arthur S. Somers, President.

Frank D. Wiley, Vice-President.

A. Emerson Palmer, Secretary.

BOARD OF ELECTIONS.

General Office and Office of the Borough of

Manhattan, Municipal Building, 18th floor. Tele-

phone, 1307 Worth.

John R. Voorhis, President.

Moses M. McKee, Secretary.

Other Borough Offices.

The Bronx.

368 E. 148th st. Telephone, 336 Melrose.



OFFICIAL DIRECTORY.

Unless otherwise stated, the Public Offices of the City are open for business from 9 a. m. to 5 p. m.; Saturday, 9 a. m. to 12 noon.

CITY OFFICES.

MAYOR'S OFFICE.

City Hall, Telephone, 1000 Cortlandt.

John F. Hyman, Mayor.

Grover A. Whalen, Secretary.

John F. Simon, Executive Secretary.

Bureau of Weights and Measures.

Municipal Building, 3d floor. Telephone, 1498

Worth.

Joseph J. Holwell, Commissioner.

COMMISSIONER OF ACCOUNTS.

Municipal Building, 12th floor, Telephone, 4315

Worth.

David Hirschfeld, Commissioner of Accounts.

Brooklyn.
435-445 Fulton st. Telephone, 1932 Main.
Queens.
64 Jackson ave., L. I. City. Telephone, 3375
Hunters Point.

Richmond.
Borough Hall, New Brighton, S. I. Telephone.
1000 Tompkinsville.
All offices open from 9 a. m. to 4 p. m., Sat-
urdays to 12 noon.

BOARD OF ESTIMATE AND APPORTIONMENT.

Municipal Building, 13th floor. Telephone,
4560 Worth.
Joseph Haag, Secretary.

Bureau of Records and Minutes.
Municipal Building, 13th floor. Telephone, 4560
Worth. Joseph Haag, Secretary.

Office of the Chief Engineer.
Municipal Building, 13th floor. Telephone,
4560 Worth. Nelson P. Lewis, Chief Engineer.

Bureau of Public Improvements.
Municipal Building, 13th floor. Telephone,
4560 Worth. Nelson P. Lewis, Chief Engineer.

Bureau of Franchises.
Municipal Building, 13th floor. Telephone,
4560 Worth. John A. McCollum, Acting Chief
of Bureau.

DEPARTMENT OF FINANCE.

Municipal Building, 5th floor. Telephone, 1200
Worth.

Charles L. Craig, Comptroller.
Charles F. Kerrigan, Secretary to the Depart-
ment.

Deputy Comptrollers, 7th floor. Louis H.
Hahlo, Joseph Johnson, Arthur J. Philbin,
Frank J. Prial.

Receiver of Taxes.

Manhattan—Municipal Building, 2nd floor.
Telephone, 1200 Worth.

Bronx—177th st. and Arthur ave. Telephone,
140 Tremont.

Brooklyn—236 Duffield st. Telephone, 7056
Main.

Queens—5 Court Square, L. I. City. Tele-
phone, 3386 Hunters Point.

Richmond—Borough Hall, St. George. Tele-
phone, 1000 Tompkinsville.

William C. Hecht, Receiver of Taxes.
Collector of Assessments and Arrears.

Manhattan—Municipal Building, 3d floor. Tele-
phone, 1200 Worth.

Bronx—177th st. and Arthur ave. Telephone,
47 Tremont.

Brooklyn—503 Fulton st. Telephone, 8340
Main.

Queens—Municipal Building, Court Square,
L. I. City. Telephone, 1553 Hunters Point.

Richmond—Borough Hall, St. George. Tele-
phone, 1000 Tompkinsville.

Daniel Moynahan, Collector.

FIRE DEPARTMENT.

Municipal Building, 11th floor. Telephone,
4100 Worth.

Brooklyn, 365 Jay st. Telephone, 7600 Main.
Thomas J. Drennan, Fire Commissioner.

DEPARTMENT OF HEALTH.

Centre and Walker sts., Manhattan. Tele-
phone, 6280 Franklin.

J. Lewis Amster, Commissioner.
Frank J. Monaghan, Secretary.

Bureau of Health and Contagious Disease offices
always open.

Bronx, 3731 Third ave. Brooklyn, Flatbush
ave., Willoughby and Fleet sts. Queens, 372
Fulton st., Jamaica. Richmond, 514 Bay st.,
Stapleton.

BOARD OF INEBRIETY.

300 Mulberry st. Telephone, 2990 Spring.
Board meets first Wednesday in each month
at 4 p. m.

LAW DEPARTMENT.

Office of Corporation Counsel.
Main office, Municipal Building, 16th floor.
Telephone, 4600 Worth.

William P. Burr, Corporation Counsel.
Brooklyn office, 153 Pierrepont st. Telephone,
2948 Main.

Bureau of Street Openings.
Main office, Municipal Building, 15th floor.
Telephone, 1380 Worth.

Brooklyn office, 166 Montague st. Telephone,
5916 Main.

Queens office, Municipal Building, L. I. City.
Telephone, 3886 Hunters Point.

Bureau for the Recovery of Penalties.
Municipal Building, 15th floor. Telephone,
4600 Worth.

**Bureau for the Collection of Arrears of Personal
Taxes.**
Municipal Building, 17th floor. Telephone,
4600 Worth.

DEPARTMENT OF LICENSES.

Main office, 49 Lafayette st. Telephone, 4490
Franklin.

John F. Gilchrist, Commissioner.
Brooklyn—381 Fulton st. Telephone, 1497
Main.

Richmond—Borough Hall, New Brighton. Tele-
phone, 1000 Tompkinsville.

Division of Licensed Vehicles—517-519 W. 57th
st. Telephone, 6387 Columbus.

Public Employment Bureau—Men's depart-
ments, 128 Leonard st. Women's departments,
53 Lafayette st. Telephone, 6100 Franklin.

Branch Offices: 157 E. 67th st., Manhattan; Tel-
phone, 2001 Plaza. 436 W. 27th st., Manhattan;
Telephone, 1937 Chelsea. 12 W. 11th st., Man-
hattan; Telephone, 8065 Chelsea. 85 Java st.,
Brooklyn; Telephone, 3274 Greenpoint.

MUNICIPAL CIVIL SERVICE COMMISSION.

Municipal Building, 14th floor. Telephone,
1580 Worth.

James E. MacBride, President.
Charles I. Stengle, Secretary.

MUNICIPAL REFERENCE LIBRARY.

Municipal Building, 5th floor. Telephone,
1072 Worth. 9 a. m. to 5 p. m.; Saturday, to
1 p. m.

DEPARTMENT OF PARKS.

Municipal Building, 10th floor. Telephone,
4850 Worth.

William F. Grell, Commissioner, Manhattan
and Richmond.

Borough of Brooklyn.
Litchfield Mansion, Prospect Park, Brooklyn.
Telephone, 2300 South.

John N. Harman, Commissioner.

Borough of The Bronx.
Zbrowski Mansion, Claremont Park. Tele-
phone, 2640 Tremont.

Joseph P. Hennessy, Commissioner.

Borough of Queens.
The Overlook, Forest Park, Richmond Hill,
L. I. Telephone, 2300 Richmond Hill.
Albert C. Benninger, Commissioner.

Park Board.
Municipal Building, 10th floor. Telephone, 4850
Worth.

William F. Grell, President.

Willis Holly, Secretary.

PAROLE COMMISSION.
Municipal Building, 25th floor. Telephone, 2254
Worth.

Thomas R. Minnick, Secretary.

**DEPARTMENT OF PLANT AND STRUC-
TURES.**
Municipal Building, 18th floor. Telephone, 380
Worth.

John H. Delaney, Commissioner.

EXAMINING BOARD OF PLUMBERS.
Municipal Building, 9th floor. Telephone, 1800
Worth.

POLICE DEPARTMENT.
240 Centre st. Telephone, 3100 Spring.
Richard E. Enright, Commissioner.

DEPARTMENT OF PUBLIC CHARITIES.

Principal office, Municipal Building, 10th floor.
Telephone, 4440 Worth.

Bird S. Coler, Commissioner.
Charles C. Hughes, Secretary to Department.

Brooklyn and Queens, 327 Schermerhorn st.,
Brooklyn. Telephone, 2977 Main.

Bureau of Social Investigation, Pearl and Cen-
tre sts. Telephone, 4405 Worth.

Borough of Richmond, Borough Hall, St.
George, S. I. Telephone, 1000 Tompkinsville.

DEPARTMENT OF PUBLIC MARKETS.

Municipal Building, 23d floor. Telephone, 1800
Worth.

Jonathan C. Day, Commissioner.

PUBLIC SERVICE COMMISSION.

120 Broadway, 8 a. m. to 11 p. m., every day,
including holidays and Sundays. Telephone, 7500
Rector.

Oscar S. Straus, Chairman.
James B. Walker, Secretary.

BOARD OF REVISION OF ASSESSMENTS.

Municipal Building, 7th floor. Telephone, 1200
Worth.

John Korb, Chief Clerk.

COMMISSIONERS OF SINKING FUND.

Office of Secretary, Municipal Building, 7th
floor. Telephone, 1200 Worth.

John Korb, Secretary.

BOARD OF STANDARDS AND APPEALS.

Municipal Building, 9th floor. Telephone, 184
Worth.

DEPARTMENT OF STREET CLEANING.

Municipal Building, 12th floor. Telephone,
4240 Worth.

Arnold B. McStay, Commissioner.

DEPARTMENT OF TAXES AND ASSESSMENTS.

Municipal Building, 9th floor. Telephone, 1800
Worth.

Jacob A. Cantor, President.
C. Rockland Tyng, Secretary.

TENEMENT HOUSE DEPARTMENT.

Manhattan and Richmond offices. Municipal
Building, 19th floor. Telephone, 1526 Worth.

Frank Mann, Commissioner.

Brooklyn and Queens office, 503 Fulton st.,
Brooklyn. Telephone, 3825 Main.

Bronx office, 391 E. 149th st. Telephone,
7107 Melrose.

BOARD OF WATER SUPPLY.

Municipal Building, 22d floor. Telephone,
3150 Worth.

Charles Strauss, President.
George Featherstone, Secretary.

DEPARTMENT OF WATER SUPPLY, GAS AND ELECTRICITY.

Municipal Building, 23d, 24th and 25th floors.
Nicholas J. Hayes, Commissioner.

Telephones: Manhattan, 4320 Worth; Brook-
lyn, 3980 Main; Queens, 3441 Hunters Point;
Richmond, 840 Tompkinsville; Bronx, 3400 Tre-
mont.

Brooklyn, 50 Court st. Bronx, Tremont and
Arthur aves. Queens, Municipal Building, L. I.
City. Richmond, Municipal Building, St. George.

BOROUGH OFFICES.

BOROUGH OF THE BRONX.

President's office, 3d and Tremont aves. Tele-
phone, 2680 Tremont.

Henry Bruckner, President.

BOROUGH OF BROOKLYN.

President's office, 2d floor, Borough Hall. Tele-
phone, 3960 Main.

Edward Riegelmann, President.
Commissioner of Public Works, 2d floor, Bor-
ough Hall.

Assistant Commissioner of Public Works, 2d
floor, Borough Hall.

Bureau of Highways, 5th and 12th floors, 50
Court st.

Bureau of Public Buildings and Offices, 10th
floor, 50 Court st.

Bureau of Sewers, 10th floor, 215 Montague st.

Bureau of Buildings, 4th floor, Borough Hall.

Topographical Bureau, 209 Montague st.

Bureau of Substructures, 11th floor, 50 Court
st.

BOROUGH OF MANHATTAN.

President's office, 20th floor, Municipal Build-
ing.

Commissioner of Public Works, 21st floor,
Municipal Building.

Assistant Commissioner of Public Works, 21st
floor, Municipal Building.

Bureau of Highways, 21st floor, Municipal
Building.

Bureau of Public Buildings and Offices, 20th
floor, Municipal Building.

Bureau of Sewers, 21st floor, Municipal Build-
ing.

Bureau of Buildings, 20th floor, Municipal
Building.

Telephone, 4227 Worth.

Frank L. Dowling, President.

BOROUGH OF QUEENS.

President's office, 68 Hunters Point ave., L. I.
City.

Telephone, 5400 Hunters Point.

Maurice E. Connolly, President.

BOROUGH OF RICHMOND.

President's office, New Brighton. Telephone,
1000 Tompkinsville.

Calvin D. Van Name, President.

COUNTY OFFICES.

Unless otherwise stated, the County offices
are open for business from 9 a. m. to 4 p. m.;
Saturday, 9 a. m. to 12 noon.

NEW YORK COUNTY.

COUNTY CLERK.
County Court House. Telephone, 5388 Cort-
landt.

Wm. F. Schneider, County Clerk.

DISTRICT ATTORNEY.
Criminal Courts Building, 9 a. m. to 5.15 p. m.;
Saturdays, to 12 noon. Telephone, 2304 Franklin.

Edward Swann, District Attorney.

COMMISSIONER OF JUDICIAL AFFAIRS.
Hall of Records, Telephone, 241 Worth.

Frederick O'Byrne, Commissioner.

PUBLIC ADMINISTRATOR.
Hall of Records, Telephone, 3406 Worth.

William M. Hoes, Public Administrator.

COMMISSIONER OF RECORDS.
Hall of Records, Telephone, 3900 Worth.

Charles K. Lexow, Commissioner.

REGISTER.
Hall of Records, Telephone, 3900 Worth.

James A. Donegan, Register.

SHERIFF.
51 Chambers st. Telephone, 4300 Worth.

New York County Jail, 70 Ludlow st.

David H. Knott, Sheriff.

SUBROGATES.
Hall of Records, Telephone, 3900 Worth.

John P. Cahalan, Robert Ludlow Fowler, Sur-
rogates.

William Ray De Lano, Chief Clerk.

John F. Curry, Commissioner of Records.

KINGS COUNTY.

COUNTY CLERK.
Hall of Records, Telephone, 4930 Main.

William E. Kelly, County Clerk.

COUNTY COURT.
County Court House. Court open at 10 a. m.
daily and sits until business is completed. Part
I, Room 23; Part II, Room 10; Part III, Room
14; Part IV, Room 1, Court House. Clerk's

Office, Rooms 17, 18, 19 and 22; open daily
from 9 a. m. to 5 p. m.; Saturday to 12 noon.

Telephone, 4930 Main.
John L. Gray, Chief Clerk.

DISTRICT ATTORNEY.
66 Court st., 9 a. m. to 5.30 p. m.; Saturday,
to 1 p. m. Telephone, 2954 Main.

Harry E. Lewis, District Attorney.

COMMISSIONER OF JUDICIAL AFFAIRS.

381 Fulton st. Telephone, 330-331 Main.
Jacob Brenner, Commissioner.

PUBLIC ADMINISTRATOR.
44 Court st. Telephone, 2240 Main.

Frank V. Kelly, Public Administrator.

COMMISSIONER OF RECORDS.

Hall of Records, Telephone, 2830 Main.
Richardson Webster, Register.

REGISTER.
Hall of Records, Telephone, 2830 Main.

SHERIFF.
50 Court st. Telephone, 6845 Main.

Daniel J. Griffin, Sheriff.

SUBROGATE.

Hall of Records. Court opens at 10 a. m.
Telephone, 3954 Main.

Herbert T. Ketcham, Surrogate.

John H. McCooley, Chief Clerk.

BRONX COUNTY.

COUNTY CLERK.

Civil Records—161st st. and 3d ave. Tele-
phone, 9266 Melrose.

Criminal Branch, 1918 Arthur ave.

Joseph M. Colahan, County Clerk.

COUNTY JUDGE.

Bergen Building Annex, Tremont and Arthur
aves. Telephone, 3205 Tremont.

Louis D. Gibbs, County Judge.

DISTRICT ATTORNEY.

Tremont and Arthur aves. Telephone, 1100
Tremont.

Francis Martin, District Attorney.

COMMISSIONER OF JUDICIAL AFFAIRS.

1932 Arthur ave. Telephone, 3700 Tremont.

John A. Mason, Commissioner.

PUBLIC ADMINISTRATOR.

2808 Third ave. Telephone, 9816 Melrose, 9
a. m. to 5 p. m.; Saturday, to 12 noon.

Ernest E. L. Hammer, Public Administrator.

REGISTER.
1932 Arthur ave. Telephone, 6694 Tremont.

Edward Polak, Register.

SHERIFF.

1932 Arthur ave. Telephone, 6600 Tremont.

James F. Donnelly, Sheriff.

SUBROGATE.

Bergen Building Annex, 1918 Arthur ave.
Telephone, 776 Tremont.

George M. S. Schulz, Surrogate.

QUEENS COUNTY.

COUNTY CLERK.

364 Fulton st., Jamaica. Telephone, 2608 Ja-
maica.

Alexander Dujat, County Clerk.

COUNTY COURT.

County Court House, L. I. City. Telephone,
596 Hunters Point.

Court opens 10 a. m. Trial Term begins
first Monday of each month, except July, August

Saturday, to 12 noon. Telephone, 6064 Franklin. William F. Schneider, Clerk.

SUPREME COURT—FIRST DEPARTMENT.
County Court House. Court open from 10.15 a. m. to 4 p. m. Telephone, 4580 Cortlandt.

SUPREME COURT—SECOND DEPARTMENT.
Kings County.

Joralemon and Fulton sts., Clerk's office hours, 9 a. m. to 5 p. m. Seven jury trial parts. Special term for trials. Special Term for motions. Special Term (ex-parte business). Court opens at 10 a. m. Naturalization Bureau, Hall of Records. Telephone, 5460 Main.

James F. McGee, General Clerk.

Queens County.

County Court House, Long Island City. Two jury trial parts each month except July, August and first two weeks in September. Motions heard and ex-parte business in Part 1 on court days. Special terms for the trial of issues in January, April, June and October. Clerk's office hours, 9 a. m. to 5 p. m. Saturdays until 12 noon, and during July and August until 2 p. m. Telephone, 3896 Hunters Point.

John D. Peace, Special Deputy Clerk in charge.

Richmond County.

Trial Term held at County Court House, Richmond. Special Term for trials held at Court room, Borough Hall, St. George. Special Term for motions held at Court House, Borough Hall St. George.

C. Livingston Bostwick, County Clerk.

POLICE DEPARTMENT.

Owners Wanted for Unclaimed Property.

OWNERS WANTED BY THE PROPERTY
Clerk of the Police Department of The City of New York, 72 Poplar st., Brooklyn, for the following property now in custody, without claimants: Boats, rope, iron, lead, male and female clothing, boots, shoes, wine, blankets, diamonds, canned goods, liquors, etc.; also small amount of money taken from prisoners and found by Patrolmen of this Department.

RICHARD E. ENRIGHT, Commissioner.

OWNERS WANTED BY THE PROPERTY
Clerk of the Police Department of The City of New York, 240 Centre st., Manhattan, for the following property now in custody without claimants: Automobiles, baby carriages, bags, bicycles, boats, cameras, clothing, furniture, jewelry, junk, machinery, merchandise, metals, optical goods, silverware, tools, trunks, typewriters, umbrellas, etc.; also sums of money feloniously obtained by prisoners or found abandoned by Patrolmen of this Department.

RICHARD E. ENRIGHT, Commissioner.

BOARD MEETINGS.

Board of Aldermen.
The Board of Aldermen meets in the Aldermanic Chamber, City Hall, every Tuesday at 1.30 p. m.

P. J. SCULLY, City Clerk and Clerk to the Board of Aldermen.

Board of Estimate and Apportionment.
The Board of Estimate and Apportionment meets in Room 16, City Hall, Fridays at 10.30 a. m.

JOSEPH HAAG, Secretary.

Commissioners of Sinking Fund.

The Commissioners of the Sinking Fund meet in Room 16, City Hall, on every second Thursday at 11 a. m., at call of the Mayor.

JOHN KORB, Secretary.

Board of Revision of Assessments.

The Board of Revision of Assessments meets in Room 737, Municipal Building, Manhattan, upon notice of the Secretary.

JOHN KORB, Secretary.

Board of Appeals.

The Board meets every Tuesday at 2 p. m. in Room 919, Municipal Building.

Board of Standards and Appeals.

The Board meets in Room 919, Municipal Building, every Thursday at 2 p. m.

Board of City Record.

The Board of City Record meets in the City Hall at call of the Mayor.

PETER I. BRADY, Supervisor, Secretary.

BOARD OF ASSESSORS.

Completion of Assessments.

PUBLIC NOTICE IS HEREBY GIVEN TO the owner or owners of all houses and lots, improved and unimproved lands affected thereby, that the following proposed assessments have been completed and are lodged in the office of the Board of Assessors for examination by all persons interested, viz:

Borough of Queens.

5594. Regulating and grading the sidewalk spaces and laying sidewalks in Hillside ave., from North Curtis ave. to North Villa st., Fourth Ward, together with an award for damages caused by a change of grade. Affecting Blocks 206 and 207.

5983. Regulating and grading Liberty ave., from 112th (Chestnut) st. to 108th st. (Guion ave.); and 111th st. (Greenwood ave.), from Liberty ave. to a line about 147 feet north, Fourth Ward. Affecting Blocks 539, 541, 543, 545, 601, 603, 605 and 607.

5891. Regulating and grading Madison st., from Prospect ave. to Fresh Pond rd., Second Ward. Affecting Blocks 2579 and 2583.

5901. Sewer and appurtenances in Atlantic ave., north side, from Willard (Vanderveer) ave. to Freedom ave.; and in Hatch ave., from Atlantic ave. to Fulton st., Fourth Ward. Affecting Blocks 125, 128, 237, 239 and 365.

5906. Sewer and appurtenances in Forbes st., from California ave. to Jackson ave.; Jackson ave., from Forbes st. to Clarence st.; Dunsmuir st., from Jackson ave. to the crown about 356 feet south of Mitchell ave.; and Clarence st., from State st. to the crown about 315 feet south of Mitchell ave., Third Ward. Affecting Blocks 22 to 29, 34, 35, 91, 92, 94, 94A, 94C, 94E, 94F, 94G, 95, 95C, 95D, 95E, 95F, 140A, 140B and 140C.

5908. Sewer and appurtenances in Kimball ave., from Greenwood ave. to Stoothoff ave.; and in Chestnut st. and Cedar ave., from Kimball ave. to Jerome ave., Fourth Ward. Affecting Blocks 545 to 550.

5911. Sewer and appurtenances in Stoothoff ave., from Jamaica ave. to Brandon ave., Fourth Ward. Affecting Blocks 190 and 191.

All persons whose interests are affected by the above named proposed assessments, and who are opposed to the same, or either of them, are requested to present their objections in writing to the Board of Assessors, Room 809, Municipal Building, Manhattan, New York, on or before Tuesday, March 19, 1918, at 2 p. m., at which time and place the said objections will be heard and testimony received in reference thereto.

WILLIAM C. ORMOND, ANDREW T. SULLIVAN, MAURICE SIMMONS, Board of Assessors.

Feb. 16, 1918. f16,28

PUBLIC NOTICE IS HEREBY GIVEN TO the owner or owners of all houses and lots, improved and unimproved lands affected thereby, that the following proposed assessments have been completed and are lodged in the office of the Board of Assessors for examination by all persons interested, viz:

Borough of Manhattan.

5865. Paving and curbing W. 172d st., from Haven ave. to Broadway, and basin at the southeast corner of W. 172d st. and Fort Washington ave. Affecting Blocks 2139 and 2142.

5895. Paving and curbing W. 162d st., from Fort Washington ave. to Service st. (Riverside Drive), and basin at the northwest and southwest corners of W. 162d st. and Fort Washington ave. Affecting Block 2136.

Borough of Queens.

5903. Sewer and appurtenances in Chauncey st., from Woolsey ave. to Potter ave., First Ward. Affecting Blocks 103 and 107.

5909. Sewer and appurtenances in Leggett ave., from Jamaica ave. to Ashland st.; Roswell pl., from Leggett ave. to 250 feet east; Farragut st., from Leggett ave. to 230 feet east; Shipley st., from Leggett ave. to 200 feet east; and in Stanton st., from Leggett ave. to 215 feet east, Fourth Ward. Affecting Blocks 1 and 12.

5910. Sewer and appurtenances in McComb pl. (Wyckoff ave.), from Central ave. to Myrtle ave.; Ridgewood pl., from Central ave. to Copeland ave.; and in Copeland ave., from Ridgewood pl. to McComb pl., Second Ward. Affecting Blocks 2670, 2671, 2675 to 2680, 2684, 2685, 2687 and 2942.

5913. Sewer and appurtenances in Van Dam st., from Thomson ave. to Skillman ave., First Ward. Affecting Blocks 117, 118, 129, 130, 138, 139, 147, 148, 156, 157, 165, 166, 170, 172, 183, 212 and 221.

All persons whose interests are affected by the above named proposed assessments and who are opposed to the same, or either of them, are requested to present their objections in writing to the Board of Assessors, Room 809, Municipal Building, Manhattan, New York, on or before Tuesday, March 12, 1918, at 2 p. m., at which time and place the said objections will be heard and testimony received in reference thereto.

WILLIAM C. ORMOND, ANDREW T. SULLIVAN, MAURICE SIMMONS, Board of Assessors.

Feb. 9, 1918. f9,21

DEPARTMENT OF PARKS.

Proposals.

SEALED BIDS WILL BE RECEIVED BY the Park Board, at the office of the Department of Parks, Municipal Building, Manhattan, until 3 p. m., on

THURSDAY, FEBRUARY 28, 1918,

Borough of Manhattan.

FOR ALL LABOR AND MATERIALS NECESSARY AND REQUIRED FOR NEW SWITCHBOARD SERVICE FEEDER, LOCAL FEEDER EXTENSION, AND REMOVAL AND DISPOSING OF PRESENT BELTED PLANT EQUIPMENT, STORAGE BATTERY EQUIPMENT, ETC. FOR THE METROPOLITAN MUSEUM OF ART.

The amount of security required is Seven Thousand Dollars (\$7,000).

The time allowed to complete the work will be one hundred (100) consecutive working days.

Certified check or cash in the sum of Three Hundred Fifty Dollars must accompany bid.

Blank forms and other information may be obtained at the office of the Department of Parks, Manhattan, Room 1004, Municipal Building, Manhattan.

The bids will be compared and the contract awarded at a lump or aggregate sum.

WILLIAM F. GRELL, President; JOHN N. HARMAN, JOSEPH P. HENNESSY, ALBERT C. BENNINGER, Commissioners of Parks.

f15,28

SEALED BIDS WILL BE RECEIVED BY the Park Board, at the office of the Department of Parks, Municipal Building, Manhattan, until 3 p. m., on

THURSDAY, FEBRUARY 28, 1918,

Borough of Brooklyn.

FURNISHING AND DELIVERING SIXTEEN THOUSAND FIVE HUNDRED (16,500) POUNDS OF ARSENATE OF LEAD POWDER, AS PER SPECIFICATIONS, TO THIS DEPARTMENT.

The time allowed for the completion of this contract will be between May 1 and May 15, 1918.

The amount of security required will be thirty per cent. (30%) of the amount for which the contract will be awarded.

A deposit of not less than one and one-half per cent. (1½%) of the total amount of bid must accompany the bid.

Bids will be compared and the contract awarded at a lump or aggregate sum.

Bids must be submitted in duplicate.

Blank forms may be obtained at the office of the Department of Parks, Brooklyn, Litchfield Mansion, Prospect Park West and 5th st., Prospect Park, Brooklyn.

WILLIAM F. GRELL, President; JOHN N. HARMAN, JOSEPH P. HENNESSY, ALBERT C. BENNINGER, Commissioners of Parks.

f15,28

See General Instructions to Bidders on last page, last column, of the "City Record."

DEPARTMENT OF FINANCE.

Sales of Tax Liens.

Notice of Continuation of The Bronx Tax Sale.

THE SALE OF TAX LIENS FOR UNPAID taxes, assessments and water rents for the Borough of Bronx, as to liens remaining unsold at the termination of the sale of Jan. 15, Feb. 19, April 2, April 23, May 21, June 18, Aug. 6, Sept. 17, Nov. 19, Dec. 17, 1917, and Jan. 28, 1918, has been continued to

MONDAY, FEBRUARY 25, 1918,

at 2.30 p. m., pursuant to Section 1028 of the Greater New York Charter, and will be continued at that time on the 4th floor of the Bergen Building, corner of Arthur and Tremont aves., Borough of Bronx, City of New York.

DANIEL MOYNAHAN, Collector of Assessments and Arrears. f13,25

THE SALE OF THE LIENS FOR UNPAID taxes and assessments and water rents for the Borough of Bronx, as to the liens remaining unsold at the termination of the sales of Oct. 15, Nov. 26, Dec. 17, 1917, and Jan. 28, 1918, has been continued to

MONDAY, FEBRUARY 25, 1918,

at 2.30 p. m., pursuant to Section 1028 of the Greater New York Charter, and will be continued at that time on the fourth floor of the Bergen Building, corner of Arthur and Tremont aves., Borough of The Bronx, City of New York.

DANIEL MOYNAHAN, Collector of Assessments and Arrears. f13,25

Interest on City Bonds and Stock.

THE INTEREST DUE ON MARCH 1, 1918, ON registered and coupon bonds and stock of The City of New York, and of the former corporations now included therein, will be paid on that day by the Comptroller at his office (Room 851, Municipal Building, Chambers and Centre sts., Borough of Manhattan).

The coupons that are payable in New York or London for the interest due on March 1, 1918, on Corporate Stock of The City of New York will be paid on that day at the option of the holders thereof either at the office of the Comptroller (Room 851, Municipal Building, at Chambers and Centre sts., Borough of Manhattan, New York City), in United States Currency, or at the office of Messrs. Seligman Brothers, 18 Austin Friars, London, E. C., England, in sterling.

The books for the transfer of bonds and stock on which interest is payable March 1, 1918, will be closed from Feb. 15th to March 1, 1918.

CHARLES L. CRAIG, Comptroller.

City of New York, Department of Finance, Comptroller's Office, Jan. 31, 1918. f11,11

Confirmation of Assessments.

NOTICES TO PROPERTY OWNERS.

IN PURSUANCE OF SECTION 986 OF THE Greater New York Charter, the Comptroller of the City of New York hereby gives public notice of the confirmation by the Supreme Court and the entering in the Bureau for the Collection of Assessments and Arrears of assessment for OPENING AND ACQUIRING TITLE to the following named avenue in the BOROUGH OF THE BRONX:

SECTION 15.

MATTHEWS AVE.—Opening, in its westerly side, from Morris Park ave. to the angle point 75 feet southerly therefrom. Confirmed Jan. 18, 1918; entered Feb. 11, 1918. Area of assessment is hereby fixed and determined to be as follows:

Bounded on the north by the southerly line of Morris Park ave.; on the east by the westerly line of Matthews ave.; on the south by a line distant 100 feet southerly from and parallel with the southerly line of Morris Park ave., the said distance being measured at right angles to Morris Park ave.; and on the west by a line distant 105 feet westerly from and parallel with the easterly line of Matthews ave., the said distance being measured at right angles to Matthews ave.

The above entitled assessment was entered on the day hereinafter given in the Record of Titles of Assessments kept in the Bureau for the Collection of Assessments and Arrears of Taxes and Assessments and of Water Rents, and unless the amount assessed for benefit on any person or property shall be paid on or before April 2, 1918, which is sixty days after the date of said entry of the assessment, interest will be collected thereon at the rate of seven per centum per annum, to be calculated from ten days after the date of entry to the date of payment, as provided by Sections 159 and 987 of the Greater New York Charter.

The above assessment is payable to the Collector of Assessments and Arrears at his office in the Bergen Building, 4th floor, southeast corner of Arthur and Tremont aves., Borough of The Bronx, between the hours of 9 a. m. and 2 p. m., and on Saturdays from 9 a. m. to 12 noon.

CHARLES L. CRAIG, Comptroller.

Dated, New York, Feb. 11, 1918. f14,26

IN PURSUANCE OF SECTION 1018 OF THE Greater New York Charter, the Comptroller of the City of New York hereby gives public notice to all persons, owners of property, affected by the following assessments for LOCAL IMPROVEMENTS IN THE BOROUGH OF THE BRONX:

SECTION 13.

SEWERS IN W. 230TH ST., between Corlear ave. and Tibbett ave.; in TIBBETT AVE., between W. 230th st. and W. 231st st., and in W. 231ST ST., between Tibbett ave. and Spuyten Duyvil rd. Area of assessments affects blocks 3402 and 3406.

—that the above assessments were confirmed by the Board of Revision of Assessments on Feb. 7, 1918, and entered Feb. 7, 1918, in the Record of Titles of Assessments kept in the Bureau for the Collection of Assessments and Arrears of Taxes and Assessments and of Water Rents, and unless the amount assessed for benefit on any person or property shall be paid on or before April 2, 1918, which is sixty days after the date of said entry of the assessments, interest will be collected thereon at the rate of seven per centum per annum, to be calculated from ten days after the date of said entry to the date of payment, as provided by Sections 159 and 1019 of the Greater New York Charter.

The above assessments are payable to the Collector of Assessments and Arrears at his office in the Bergen Building, 4th floor, southeast corner of Arthur and Tremont aves., Borough of The Bronx, between the hours of 9 a. m. and 2 p. m., and on Saturdays from 9 a. m. to 12 noon.

CHARLES L. CRAIG, Comptroller.

Dated, New York, Feb. 7, 1918. f13,25

IN PURSUANCE OF SECTION 1018 OF THE Charter, the Comptroller of The City of New York hereby gives public notice to all persons, owners of property, affected by the following assessments for LOCAL IMPROVEMENTS IN THE BOROUGH OF MANHATTAN:

SECTION 8.

PAVING AND CURBING HAVEN AVE., from 180th to 181st sts.; W. 181ST ST. (Plaza Lafayette), from Haven ave. to Riverside Drive, and RECEIVING BASINS at W. 181st, southwest and southeast corners of Haven ave., north east corner of Riverside Drive and north side, opposite Haven ave. Area of assessment affects blocks 2177 and 2179.

—that the above assessment was confirmed by the Board of Revision of Assessments on Feb. 7, 1918, and entered Feb. 7, 1918, in the Record of Titles of Assessments kept in the Bureau for the Collection of Assessments and Arrears of Taxes and Assessments and of Water Rents, and unless the amount assessed for benefit on any person or property shall be paid on or before April 8, 1918, which is sixty days after the date of said entry of the assessments, interest will be collected thereon at the rate of seven per centum per annum, to be calculated from ten days after the date of said entry to the date of payment, as provided by Sections 159 and 1019 of the Greater New York Charter.

The above assessments are payable to the Collector of Assessments and Arrears at his office in the Municipal Building, north side, 3d floor, Manhattan, between the hours of 9 a. m. and 2 p. m., and on Saturdays from 9 a. m. to 12 noon.

CHARLES L. CRAIG, Comptroller.

Dated, New York, Feb. 7, 1918. f13,25

IN PURSUANCE OF SECTION 1018 OF THE Greater New York Charter, the Comptroller of The City of New York hereby gives public notice to all persons, owners of property, affected by the following assessment for LOCAL IMPROVEMENTS IN THE BOROUGH OF BROOKLYN:

SECTION 18.

64TH ST.—PAVING, from 4th to 5th area. Area of assessment affects blocks 5809 and 5818.

The above assessment was confirmed by the Board of Revision of Assessments on Feb. 7, 1918, and entered Feb. 7, 1918, in the record of Titles of Assessments kept in the Bureau for the Collection of Assessments and Arrears of Taxes and Assessments and of Water Rents and unless the amount assessed for benefit on any person or property shall be paid on or before April 8, 1918, which is sixty days after the date of said entry of said assessment, interest will be

collected thereon at the rate of seven per centum per annum, to be calculated from ten days after the date of said entry to the date of payment, as provided by Sections 159 and 1019 of the Greater New York Charter.

The above assessment is payable to the Collector of Assessments and Arrears at his office in the Offerman Building, 503 Fulton st., Brooklyn, between the hours of 9 a. m. and 2 p. m., and on Saturdays from 9 a. m. to 12 noon.

CHARLES L. CRAIG, Comptroller.

Dated, New York, Feb. 7, 1918. f13,25

IN PURSUANCE OF SECTION 986 OF THE Greater New York Charter, the Comptroller of The City of New York hereby gives public notice of the confirmation by the Supreme Court and the entering in the Bureau for the Collection of Assessments and Arrears of assessment for OPENING AND ACQUIRING TITLE to the following named street in the BOROUGH OF BROOKLYN:

SECTION 17.

ACQUIRING TITLE TO 55TH ST., from 16th to 19th aves.; 54TH ST., from Fort Hamilton ave. to 11th ave.; from New Utrecht ave. to 13th ave., and from 15th ave. to 19th ave., excluding in each case the right of way of the Long Island Railroad. Confirmed Jan. 27, 1917; entered Feb. 1, 1917. Area of assessment includes all those lands, tenements and hereditaments and premises situate and being in the Borough of Brooklyn, in The City of New York, which, taken together, are bounded and described as follows, viz:

No. 1. Bounded on the northeast by a line midway between 53d st. and 54th st.; on the southeast by the northwesterly line of 11th ave.; on the southwest by a line midway between 54th st. and 55th st., and on the northwest by the southeasterly line of 10th ave.

No. 2. Bounded on the northeast by a line midway between 53d st. and 54th st.; on the southeast by a line distant 100 feet southeasterly from and parallel with the southeasterly line of 13th ave., the said distance being measured at right angles to 13th ave.; on the southwest by a line midway between 54th st. and 55th st., and on the west by the easterly line of New Utrecht ave.

No. 3. Beginning at a point on the southeasterly line of 15th ave., midway between 53d and 54th sts., and running thence southeasterly along the line always midway between 53d st. and 54th st., to the intersection with a line distant 100 feet southeasterly from and parallel with the southeasterly line of 19th ave., the said distance being measured at right angles to 19th ave.; thence southwesterly along the said line parallel with 19th ave. to the intersection with the prolongation of a line midway between 55th st. and 56th st., as these streets are laid out between 17th ave. and 18th ave.; thence northwesterly along the said line midway between 55th st. and 56th st. to the intersection with the prolongation of the said line to the intersection with a line distant 100 feet northwesterly from and parallel with the northwesterly line of 16th ave., the said distance being measured at right angles to 16th ave.; thence northeasterly along the said line parallel with 16th ave. to the intersection with a line midway between 54th st. and 55th st., as these streets are laid out between 15th and 16th aves.; thence northwesterly along the said line midway between 54th st. and 55th st. to the intersection with the southeasterly line of 15th ave. to the point or place of beginning.

The above assessment was entered on the day hereinafter given in the Record of Titles of Assessments kept in the Bureau for the Collection of Assessments and Arrears of Taxes and Assessments and of Water Rents, and unless the amount assessed for benefit on any person or property shall be paid on or before April 2, 1918, which is sixty days after the date of said entry of the assessment, interest will be collected thereon at the rate of seven per centum per annum, to be calculated from ten days after the date of entry to the date of payment, as provided by Section 159 and 987 of the Greater New York Charter.

The above assessments are payable to the Collector of Assessments and Arrears at his office in the Offerman Building, 503 Fulton st., Brooklyn, between the hours of 9 a. m. and 2 p. m., and on Saturday from 9 a. m. to 12 noon.

Dated, New York, Feb. 1, 1918.

17,19 CHARLES L. CRAIG, Comptroller.

Sureties on Contracts.

UNTIL FURTHER NOTICE SURETY companies will be accepted as sufficient upon the following contracts to the amounts named:

Supplies of Any Description, Including Gas and Electricity.

One company on a bond up to \$50,000.

When such company is authorized to write that amount as per letter of Comptroller to the surety companies, dated Jan. 1, 1914.

School Supplies, Board of Education, Park ave. and 59th st., Manhattan.
PATRICK JONES, Superintendent of School Supplies.
Dated, Feb. 15, 1918. f15.27

See General Instructions to Bidders on last page, last column, of the "City Record."

FIRE DEPARTMENT.

Proposals.

SEALED BIDS WILL BE RECEIVED BY the Fire Commissioner, at his office, 11th floor, Municipal Building, Manhattan, until 10.30 a. m., on

TUESDAY, FEBRUARY 19, 1918.
FOR FURNISHING AND DELIVERING ENGINEERS' AND MACHINISTS' SUPPLIES.

The time allowed for the performance of the contract is on or before April 30, 1918.

The amount of security required for the performance of the contract is thirty per cent. (30%) of the total amount for which the contract is awarded.

No bid will be considered unless it is accompanied by a deposit, which shall be in the form of money or a certified check upon one of the State or National banks or trust companies in the City of New York, or a check of such bank or trust company, signed by a duly authorized officer thereof, drawn to the order of the Comptroller, or corporate stock or other certificates of indebtedness of any nature issued by The City of New York and approved by the Comptroller as of equal value with the security required. Such deposit shall be in an amount not less than one and one-half per cent. (1½%) of the total amount of the bid.

The bidder will state the price per unit, as called for in the schedule of quantities and prices, by which the bids will be tested. The extensions must be made, as the bids will be read from the total of each item, and awards, if made, will be to the lowest bidder on each item.

Bids must be submitted in duplicate.
Blank forms and further information may be obtained at the office of the Fire Department, 11th floor, Municipal Building, Manhattan.

THOMAS J. DRENNAN, Fire Commissioner.
f16.19

See General Instructions to Bidders on last page, last column, of the "City Record."

SEALED BIDS WILL BE RECEIVED BY the Fire Commissioner, at his office, 11th floor, Municipal Building, Manhattan, until 10.30 a. m., on

TUESDAY, FEBRUARY 19, 1918.
FOR FURNISHING AND DELIVERING PAINTS, OILS AND VARNISHES.

The time allowed for the performance of the contract is on or before April 30, 1918.

The amount of security required for the performance of the contract is thirty per cent. (30%) of the total amount for which the contract is awarded.

No bid will be considered unless it is accompanied by a deposit, which shall be in the form of money or a certified check upon one of the State or National banks or trust companies in the City of New York, or a check of such bank or trust company, signed by a duly authorized officer thereof, drawn to the order of the Comptroller, or corporate stock or other certificates of indebtedness of any nature issued by The City of New York and approved by the Comptroller as of equal value with the security required. Such deposit shall be in an amount not less than one and one-half per cent. (1½%) of the total amount of the bid.

The bidder will state the price per unit, as called for in the schedule of quantities and prices, by which the bids will be tested. The extensions must be made, as the bids will be read from the total of each item, and awards, if made, will be to the lowest bidder on each item.

Bids must be submitted in duplicate.
Blank forms and further information may be obtained at the office of the Fire Department, 11th floor, Municipal Building, Manhattan.

THOMAS J. DRENNAN, Fire Commissioner.
f16.19

See General Instructions to Bidders on last page, last column, of the "City Record."

SEALED BIDS WILL BE RECEIVED BY the Fire Commissioner, at his office, 11th floor, Municipal Building, Manhattan, until 10.30 a. m., on

TUESDAY, FEBRUARY 19, 1918.
FOR FURNISHING AND DELIVERING RUBBER GOODS, FIRE APPLIANCES AND NICKEL-PLATED SUPPLIES.

The time allowed for the performance of the contract is on or before April 30, 1918.

The amount of security required for the performance of the contract is thirty per cent. (30%) of the total amount for which the contract is awarded.

No bid will be considered unless it is accompanied by a deposit, which shall be in the form of money or a certified check upon one of the State or National banks or trust companies in the City of New York, or a check of such bank or trust company, signed by a duly authorized officer thereof, drawn to the order of the Comptroller, or corporate stock or other certificates of indebtedness of any nature issued by The City of New York and approved by the Comptroller as of equal value with the security required. Such deposit shall be in an amount not less than one and one-half per cent. (1½%) of the total amount of the bid.

The bidder will state the price per unit, as called for in the schedule of quantities and prices, by which the bids will be tested. The extensions must be made and footed up as the bids will be read from the total, and awards, if made, will be to the lowest bidder on each item or class as stated in the schedule.

Bids must be submitted in duplicate.
Blank forms and further information may be obtained at the office of the Fire Department, 11th floor, Municipal Building, Manhattan.

THOMAS J. DRENNAN, Fire Commissioner.
f16.19

See General Instructions to Bidders on last page, last column, of the "City Record."

SEALED BIDS WILL BE RECEIVED BY the Fire Commissioner, at his office, 11th floor, Municipal Building, Manhattan, until 10.30 a. m., on

TUESDAY, FEBRUARY 19, 1918.
FOR FURNISHING AND DELIVERING LUMBER.

The time allowed for the performance of the contract is on or before April 30, 1918.

The amount of security required for the performance of the contract is thirty per cent. (30%) of the total amount for which the contract is awarded.

No bid will be considered unless it is accompanied by a deposit, which shall be in the form of money or a certified check upon one of the State or National banks or trust companies in the City of New York, or a check of such bank or trust company, signed by a duly authorized officer thereof, drawn to the order of the Comptroller, or corporate stock or other certificates of indebtedness of any nature issued by The City of New York and approved by the Comptroller as of equal value with the security required. Such deposit shall be in an amount not less than

one and one-half per cent. (1½%) of the total amount of the bid.

The bidder will state the price per unit, as called for in the schedule of quantities and prices, by which the bids will be tested. The extensions must be made and footed up as the bids will be read from the total, and awards, if made, will be to the lowest bidder on each item or class as stated in the schedule.

Bids must be submitted in duplicate.
Blank forms and further information may be obtained at the office of the Fire Department, 11th floor, Municipal Building, Manhattan.

THOMAS J. DRENNAN, Fire Commissioner.
f16.19

See General Instructions to Bidders on last page, last column, of the "City Record."

BOARD OF ESTIMATE AND APPORTIONMENT.

Notices of Public Hearings.

PUBLIC IMPROVEMENT MATTERS.

NOTICE IS HEREBY GIVEN THAT THE Board of Estimate and Apportionment, at its meeting held on Friday, January 25, 1917 (Cal. No. 2), continued to Friday, March 1, 1918, the hearing on a proposed change in the map or plan of the City of New York so as to discontinue East 19th street from Church avenue to a line (Tennis Court) 500 feet north of and parallel with Albemarle road; establish the lines and grades of St. Pauls place from Church avenue to a line 677.58 feet north of and parallel with Albemarle road; and change the grades within the territory bounded by Church avenue, Ocean avenue, Albemarle road and East 18th street, Borough of Brooklyn, as shown upon a map or plan bearing the signature of the Secretary of the Board of Estimate and Apportionment and dated November 12, 1917.

The hearing will be held on Friday, March 1, 1918, at 10.30 o'clock a. m., in Room 16, City Hall, Borough of Manhattan, City of New York.

Dated, New York, Feb. 15, 1918.
JOSEPH HAAG, Secretary, Board of Estimate and Apportionment, Municipal Building. Telephone, 4560 Worth. f15.27

NOTICE IS HEREBY GIVEN THAT THE Board of Estimate and Apportionment of The City of New York, deeming it for the public interest so to do, proposes to change the map or plan of The City of New York so as to change the grade of 4th avenue from East 32nd street to East 34th street, and of East 33rd street from 4th avenue to Lexington avenue, in the Borough of Manhattan, City of New York, and that a meeting of said Board will be held in Room 16, City Hall, Borough of Manhattan, City of New York, on Friday, March 1, 1918, at 10.30 o'clock a. m., at which such proposed change will be considered by said Board; all of which is more particularly set forth and described in the following resolutions adopted by the Board on January 25, 1918 (Cal. No. 125), notice of the adoption of which is hereby given, viz.:

Resolved, That the Board of Estimate and Apportionment of The City of New York, in pursuance of the provisions of Section 442 of the Greater New York Charter, as amended, deeming it for the public interest so to do, proposes to change the map or plan of The City of New York by changing the grade of 4th avenue from East 32nd street to East 34th street, and of East 33rd street from 4th avenue to Lexington avenue, in the Borough of Manhattan, which proposed change is more particularly shown upon a map or plan bearing the signature of the Secretary of the Board of Estimate and Apportionment and dated December 10, 1917.

Resolved, That this Board consider the proposed change at a meeting of the Board to be held in the City Hall, Borough of Manhattan, City of New York, on Friday, March 1, 1918, at 10.30 o'clock a. m.

Resolved, That the Secretary of this Board cause these resolutions, and a notice to all persons affected thereby that the proposed change will be considered at a meeting of the Board to be held at the aforesaid time and place, to be published in the City Record for ten days continuously, Sundays and legal holidays excepted, prior to the 1st day of March, 1918.

Dated, New York, February 15, 1918.
JOSEPH HAAG, Secretary, Board of Estimate and Apportionment, Municipal Building. Telephone, 4560 Worth. f15.27

NOTICE IS HEREBY GIVEN THAT THE Board of Estimate and Apportionment of The City of New York, deeming it for the public interest so to do, proposes to change the map or plan of The City of New York so as to change the grades of Tudor place, from Grand Boulevard and Concourse to Walton avenue; of East 167th street, from Sheridan avenue to Walton avenue; and of Grand View place, from East 167th street to East 168th street, in the Borough of The Bronx, City of New York; and that a meeting of said Board will be held in Room 16, City Hall, Borough of Manhattan, City of New York, on Friday, March 1, 1918, at 10.30 o'clock a. m., at which such proposed change will be considered by said Board; all of which is more particularly set forth and described in the following resolutions adopted by the Board on January 25, 1918 (Cal. No. 126), notice of the adoption of which is hereby given, viz.:

Resolved, That the Board of Estimate and Apportionment of The City of New York, in pursuance of the provisions of Section 442 of the Greater New York Charter, as amended, deeming it for the public interest so to do, proposes to change the map or plan of The City of New York by changing the grades of Tudor place, from Grand Boulevard and Concourse to Walton avenue; of East 167th street, from Sheridan avenue to Walton avenue; and of Grand View place, from East 167th street to East 168th street, in the Borough of The Bronx, which proposed change is more particularly shown upon a map or plan bearing the signature of the Secretary of the Board of Estimate and Apportionment and dated June 18, 1917.

Resolved, That this Board consider the proposed change at a meeting of the Board to be held in the City Hall, Borough of Manhattan, City of New York, on Friday, March 1, 1918, at 10.30 o'clock a. m.

Resolved, That the Secretary of this Board cause these resolutions, and a notice to all persons affected thereby that the proposed change will be considered at a meeting of the Board to be held at the aforesaid time and place, to be published in the City Record for ten days continuously, Sundays and legal holidays excepted, prior to the 1st day of March, 1918.

Dated, New York, February 15, 1918.
JOSEPH HAAG, Secretary, Board of Estimate and Apportionment, Municipal Building. Telephone, 4560 Worth. f15.27

NOTICE IS HEREBY GIVEN THAT THE Board of Estimate and Apportionment of The City of New York, deeming it for the public interest so to do, proposes to change the map or plan of The City of New York so as to change the lines of 155th (Cozine-Dengler-Fairfield) avenue, from Centreville avenue to Peconic avenue, in the Borough of Queens, City of New York, and that a meeting of said Board will be held in Room 16, City Hall, Borough of Manhattan, City of New York, on Friday, March 1,

1918, at 10.30 o'clock a. m., at which such proposed change will be considered by said Board; all of which is more particularly set forth and described in the following resolutions adopted by the Board on January 25, 1918 (Cal. No. 127), notice of the adoption of which is hereby given, viz.:

Resolved, That the Board of Estimate and Apportionment of The City of New York, in pursuance of the provisions of Section 442 of the Greater New York Charter, as amended, deeming it for the public interest so to do, proposes to change the map or plan of The City of New York by changing the lines of 155th (Cozine-Dengler-Fairfield) avenue from Centreville avenue to Peconic avenue, in the Borough of Queens, which proposed change is more particularly shown upon a map or plan bearing the signature of the President of the Borough and dated August 31, 1916.

Resolved, That this Board consider the proposed change at a meeting of the Board to be held in the City Hall, Borough of Manhattan, City of New York, on Friday, March 1, 1918, at 10.30 o'clock a. m.

Resolved, That the Secretary of this Board cause these resolutions, and a notice to all persons affected thereby that the proposed change will be considered at a meeting of the Board to be held at the aforesaid time and place, to be published in the City Record for ten days continuously, Sundays and legal holidays excepted, prior to the 1st day of March, 1918.

Dated, New York, February 15, 1918.
JOSEPH HAAG, Secretary, Board of Estimate and Apportionment, Municipal Building. Telephone, 4560 Worth. f15.27

NOTICE IS HEREBY GIVEN THAT THE Board of Estimate and Apportionment of The City of New York, deeming it for the public interest so to do, proposes to change the map or plan of The City of New York so as to change the lines of Peconic (Lawn) avenue, from Rockaway Boulevard (road) to Sutter avenue; and of Plattwood avenue, from Peconic (Lawn) avenue to 100th street (Ocean avenue), in the Borough of Queens, City of New York, and that a meeting of said Board will be held in Room 16, City Hall, Borough of Manhattan, City of New York, on Friday, March 1, 1918, at 10.30 o'clock a. m., at which such proposed change will be considered by said Board; all of which is more particularly set forth and described in the following resolutions adopted by the Board on January 25, 1918 (Cal. No. 128), notice of the adoption of which is hereby given, viz.:

Resolved, That the Board of Estimate and Apportionment of The City of New York, in pursuance of the provisions of Section 442 of the Greater New York Charter, as amended, deeming it for the public interest so to do, proposes to change the map or plan of The City of New York by changing the lines of Peconic (Lawn) avenue, from Rockaway Boulevard (road) to Sutter avenue, and of Plattwood avenue, from Peconic (Lawn) avenue to 100th street (Ocean avenue), in the Borough of Queens, which proposed change is more particularly shown upon a map or plan bearing the signature of the President of the Borough and dated September 2, 1916.

Resolved, That this Board consider the proposed change at a meeting of the Board to be held in the City Hall, Borough of Manhattan, City of New York, on Friday, March 1, 1918, at 10.30 o'clock a. m.

Resolved, That the Secretary of this Board cause these resolutions, and a notice to all persons affected thereby that the proposed change will be considered at a meeting of the Board to be held at the aforesaid time and place, to be published in the City Record for ten days continuously, Sundays and legal holidays excepted, prior to the 1st day of March, 1918.

Dated, New York, February 15, 1918.
JOSEPH HAAG, Secretary, Board of Estimate and Apportionment, Municipal Building. Telephone, 4560 Worth. f15.27

NOTICE IS HEREBY GIVEN THAT THE Board of Estimate and Apportionment of The City of New York, deeming it for the public interest so to do, proposes to change the map or plan of The City of New York so as to establish the lines and grades of North Conduit avenue, from Baisley Boulevard to 132nd street (Arling Avenue), and 132nd street (Arling Avenue), from North Conduit avenue to 150th (Stanley) avenue, in the Borough of Queens, City of New York, and that a meeting of said Board will be held in Room 16, City Hall, Borough of Manhattan, City of New York, on Friday, March 1, 1918, at 10.30 o'clock a. m., at which such proposed change will be considered by said Board; all of which is more particularly set forth and described in the following resolutions adopted by the Board on January 25, 1918 (Cal. No. 129), notice of the adoption of which is hereby given, viz.:

Resolved, That the Board of Estimate and Apportionment of The City of New York, in pursuance of the provisions of Section 442 of the Greater New York Charter, as amended, deeming it for the public interest so to do, proposes to change the map or plan of The City of New York by establishing the lines and grades of North Conduit avenue, from Baisley Boulevard to 132nd street (Arling Avenue), and 132nd street (Arling Avenue), from North Conduit avenue to 150th (Stanley) avenue, in the Borough of Queens, which proposed change is more particularly shown upon a map or plan bearing the signature of the President of the Borough and dated April 21st, 1917.

Resolved, That this Board consider the proposed change at a meeting of the Board to be held in the City Hall, Borough of Manhattan, City of New York, on Friday, March 1, 1918, at 10.30 o'clock a. m.

Resolved, That the Secretary of this Board cause these resolutions, and a notice to all persons affected thereby that the proposed change will be considered at a meeting of the Board to be held at the aforesaid time and place, to be published in the City Record for ten days continuously, Sundays and legal holidays excepted, prior to the 1st day of March, 1918.

Dated, New York, February 15, 1918.
JOSEPH HAAG, Secretary, Board of Estimate and Apportionment, Municipal Building. Telephone, 4560 Worth. f15.27

NOTICE IS HEREBY GIVEN THAT THE Board of Estimate and Apportionment of The City of New York, deeming it for the public interest so to do, proposes to change the map or plan of The City of New York so as to establish the lines and grades of Baisley Boulevard (Idaho avenue), from Rockaway Boulevard (Rockaway Turnpike) to Byron street, and for Byron street, from Baisley Boulevard (Idaho avenue) to Cornell Basin, in the Borough of Queens, City of New York, and that a meeting of said Board will be held in Room 16, City Hall, Borough of Manhattan, City of New York, on Friday, March 1, 1918, at 10.30 o'clock a. m., at which such proposed change will be considered by said Board; all of which is more particularly set forth and described in the following resolutions adopted by the Board on January 25, 1918 (Cal. No. 130), notice of the adoption of which is hereby given, viz.:

Resolved, That the Board of Estimate and Apportionment of The City of New York, in pursuance of the provisions of Section 442 of the Greater New York Charter, as amended, deeming it for the public interest so to do, proposes to change the map or plan of The City of New York by establishing the lines and grades of Baisley Boulevard (Idaho avenue), from Rockaway Boulevard (Rockaway Turnpike) to Byron street, and for Byron street, from Baisley Boulevard (Idaho avenue) to Cornell Basin, in the Borough of Queens, which proposed change is more particularly shown upon a map or plan bearing the signature of the President of the Borough and dated March 30th, 1917.

Resolved, That this Board consider the proposed change at a meeting of the Board to be held in the City Hall, Borough of Manhattan, City of New York, on Friday, March 1, 1918, at 10.30 o'clock a. m.

Resolved, That the Secretary of this Board cause these resolutions, and a notice to all persons affected thereby that the proposed change will be considered at a meeting of the Board to be held at the aforesaid time and place, to be published in the City Record for ten days continuously, Sundays and legal holidays excepted, prior to the 1st day of March, 1918.

Dated, New York, February 15, 1918.
JOSEPH HAAG, Secretary, Board of Estimate and Apportionment, Municipal Building. Telephone, 4560 Worth. f15.27

NOTICE IS HEREBY GIVEN THAT THE Board of Estimate and Apportionment of The City of New York, deeming it for the public interest so to do, proposes to change the map or plan of The City of New York so as to change the lines and grades of Baisley Boulevard (Idaho avenue), from Rockaway Boulevard (Rockaway Turnpike) to Byron street, and for Byron street, from Baisley Boulevard (Idaho avenue) to Cornell Basin, in the Borough of Queens, which proposed change is more particularly shown upon a map or plan bearing the signature of the President of the Borough and dated March 30th, 1917.

Resolved, That this Board consider the proposed change at a meeting of the Board to be held in the City Hall, Borough of Manhattan, City of New York, on Friday, March 1, 1918, at 10.30 o'clock a. m.

Resolved, That the Secretary of this Board cause these resolutions, and a notice to all persons affected thereby that the proposed change will be considered at a meeting of the Board to be held at the aforesaid time and place, to be published in the City Record for ten days continuously, Sundays and legal holidays excepted, prior to the 1st day of March, 1918.

Dated, New York, February 15, 1918.
JOSEPH HAAG, Secretary, Board of Estimate and Apportionment, Municipal Building. Telephone, 4560 Worth. f15.27

NOTICE IS HEREBY GIVEN THAT THE Board of Estimate and Apportionment of The City of New York, deeming it for the public interest so to do, proposes to change the map or plan of The City of New York so as to change the lines and grades of Baisley Boulevard (Idaho avenue), from Rockaway Boulevard (Rockaway Turnpike) to Byron street, and for Byron street, from Baisley Boulevard (Idaho avenue) to Cornell Basin, in the Borough of Queens, which proposed change is more particularly shown upon a map or plan bearing the signature of the President of the Borough and dated March 30th, 1917.

Resolved, That this Board consider the proposed change at a meeting of the Board to be held in the City Hall, Borough of Manhattan, City of New York, on Friday, March 1, 1918, at 10.30 o'clock a. m.

Resolved, That the Secretary of this Board cause these resolutions, and a notice to all persons affected thereby that the proposed change will be considered at a meeting of the Board to be held at the aforesaid time and place, to be published in the City Record for ten days continuously, Sundays and legal holidays excepted, prior to the 1st day of March, 1918.

Dated, New York, February 15, 1918.
JOSEPH HAAG, Secretary, Board of Estimate and Apportionment, Municipal Building. Telephone, 4560 Worth. f15.27

NOTICE IS HEREBY GIVEN THAT THE Board of Estimate and Apportionment of The City of New York, deeming it for the public interest so to do, proposes to change the map or plan of The City of New York so as to change the lines and grades of Baisley Boulevard (Idaho avenue), from Rockaway Boulevard (Rockaway Turnpike) to Byron street, and for Byron street, from Baisley Boulevard (Idaho avenue) to Cornell Basin, in the Borough of Queens, which proposed change is more particularly shown upon a map or plan bearing the signature of the President of the Borough and dated March 30th, 1917.

Resolved, That this Board consider the proposed change at a meeting of the Board to be held in the City Hall, Borough of Manhattan, City of New York, on Friday, March 1, 1918, at 10.30 o'clock a. m.

Resolved, That the Secretary of this Board cause these resolutions, and a notice to all persons affected thereby that the proposed change will be considered at a meeting of the Board to be held at the aforesaid time and place, to be published in the City Record for ten days continuously, Sundays and legal holidays excepted, prior to the 1st day of March, 1918.

Dated, New York, February 15, 1918.
JOSEPH HAAG, Secretary, Board of Estimate and Apportionment, Municipal Building. Telephone, 4560 Worth. f15.27

NOTICE IS HEREBY GIVEN THAT THE Board of Estimate and Apportionment of The City of New York, deeming it for the public interest so to do, proposes to change the map or plan of The City of New York so as to change the lines and grades of Baisley Boulevard (Idaho avenue), from Rockaway Boulevard (Rockaway Turnpike) to Byron street, and for Byron street, from Baisley Boulevard (Idaho avenue) to Cornell Basin, in the Borough of Queens, which proposed change is more particularly shown upon a map or plan bearing the signature of the President of the Borough and dated March 30th, 1917.

Resolved, That this Board consider the proposed change at a meeting of the Board to be held in the City Hall, Borough of Manhattan, City of New York, on Friday, March 1, 1918, at 10.30 o'clock a. m.

Resolved, That the Secretary of this Board cause these resolutions, and a notice to all persons affected thereby that the proposed change will be considered at a meeting of the Board to be held at the aforesaid time and place, to be published in the City Record for ten days continuously, Sundays and legal holidays excepted, prior to the 1st day of March, 1918.

Dated, New York, February 15, 1918.
JOSEPH HAAG, Secretary, Board of Estimate and Apportionment, Municipal Building. Telephone, 4560 Worth. f15.27

NOTICE IS HEREBY GIVEN THAT THE Board of Estimate and Apportionment of The City of New York, deeming it for the public interest so to do, proposes to change the map or plan of The City of New York so as to change the lines and grades of Baisley Boulevard (Idaho avenue), from Rockaway Boulevard (Rockaway Turnpike) to Byron street, and for Byron street, from Baisley Boulevard (Idaho avenue) to Cornell Basin, in the Borough of Queens, which proposed change is more particularly shown upon a map or plan bearing the signature of the President of the Borough and dated March 30th, 1917.

Resolved, That this Board consider the proposed change at a meeting of the Board to be held in the City Hall, Borough of Manhattan, City of New York, on Friday, March 1, 1918, at 10.30 o'clock a. m.

Resolved, That the Secretary of this Board cause these resolutions, and a notice to all persons affected thereby that the proposed change will be considered at a meeting of the Board to be held at the aforesaid time and place, to be published in the City Record for ten days continuously, Sundays and legal holidays excepted, prior to the 1st day of March, 1918.

Dated, New York, February 15, 1918.
JOSEPH HAAG, Secretary, Board of Estimate and Apportionment, Municipal Building. Telephone, 4560 Worth. f15.27

it for the public interest so to do, proposes to change the map or plan of The City of New York by establishing the lines and grades for Baisley Boulevard (Idaho avenue), from Rockaway Boulevard (Rockaway Turnpike) to Byron street, and for Byron street, from Baisley Boulevard (Idaho avenue) to Cornell Basin, in the Borough of Queens, which proposed change is more particularly shown upon a map or plan bearing the signature of the President of the Borough and dated March 30th, 1917.

Resolved, That this Board consider the proposed change at a meeting of the Board to be held in the City Hall, Borough of Manhattan, City of New York, on Friday, March 1, 1918, at 10.30 o'clock a. m.

Resolved, That the Secretary of this Board cause these resolutions, and a notice to all persons affected thereby that the proposed change will be considered at a meeting of the Board to be held at the aforesaid time and place, to be published in the City Record for ten days continuously, Sundays and legal holidays excepted, prior to the 1st day of March, 1918.

Dated, New York, February 15, 1918.
JOSEPH HAAG, Secretary, Board of Estimate and Apportionment, Municipal Building. Telephone, 4560 Worth. f15.27

NOTICE IS HEREBY GIVEN THAT THE Board of Estimate and Apportionment of The City of New York, at its meeting held on January 25, 1918 (Cal. No. 131), adopted the following resolutions:

Whereas, the Board of Estimate and Apportionment of The City of New York is considering the advisability of instituting proceedings to acquire title to the real property required for the opening and extending of Walsh Court from East 3rd street to East 5th street, in the Borough of Brooklyn, City of New York; and

Whereas, the Board of Estimate and Apportionment is authorized and required at the time of the adoption of the resolution directing the institution of proceedings to acquire title to the real property required for the foregoing improvement to fix and determine upon an area or areas of assessment for benefit for said proceedings;

Resolved, That the Board of Estimate and Apportionment, in pursuance of the provisions of Section 973 of the Greater New York Charter, as amended, hereby gives notice that the proposed area of assessment for benefit in these proceedings is as follows:

Beginning at a point on the southerly line of Foster avenue where it is intersected by the prolongation of a line distant 100 feet northerly from and parallel with the northerly line of Walsh Court, the said distance being measured at right angles to Walsh Court, and running thence eastwardly along the said line parallel with Walsh Court and along the prolongations of the said line to the intersection with a line distant 100 feet easterly from and parallel with the easterly line of East 5th street, the said distance being measured at right angles to East 5th street; thence southwardly along the said line parallel with East 5th street to the intersection with the northerly right-of-way line of the Manhattan Beach Division of the Long Island Railroad; thence generally westwardly along the said right-of-way line to the intersection with a line distant 100 feet westerly from and parallel with the westerly line of East 3d street as this street is laid out where it adjoins Elmwood avenue, the said distance being measured at right angles to East 3d street; thence northwardly along the said line parallel with East 3d street and along the prolongation of the said line to the intersection with the southerly line of Foster avenue; thence eastwardly along the southerly line of Foster avenue to the point or place of beginning.

Resolved, That this Board consider the proposed area of assessment at a meeting of the Board to be held in the City of New York, Borough of Manhattan, in the City Hall, on Friday, March 1, 1918, at 10.30 o'clock a. m., and that at the same time and place a public hearing thereon will then and there be had.

Resolved, That the Secretary of this Board cause these resolutions and a notice to all persons affected thereby to be published in The City Record and in the Corporation Newspapers for ten days, exclusive of Sundays and legal holidays, prior to Friday, March 1, 1918.

Dated, New York, February 15, 1918.
JOSEPH HAAG, Secretary, Board of Estimate and Apportionment, Municipal Building. Telephone, 4560 Worth. f15.27

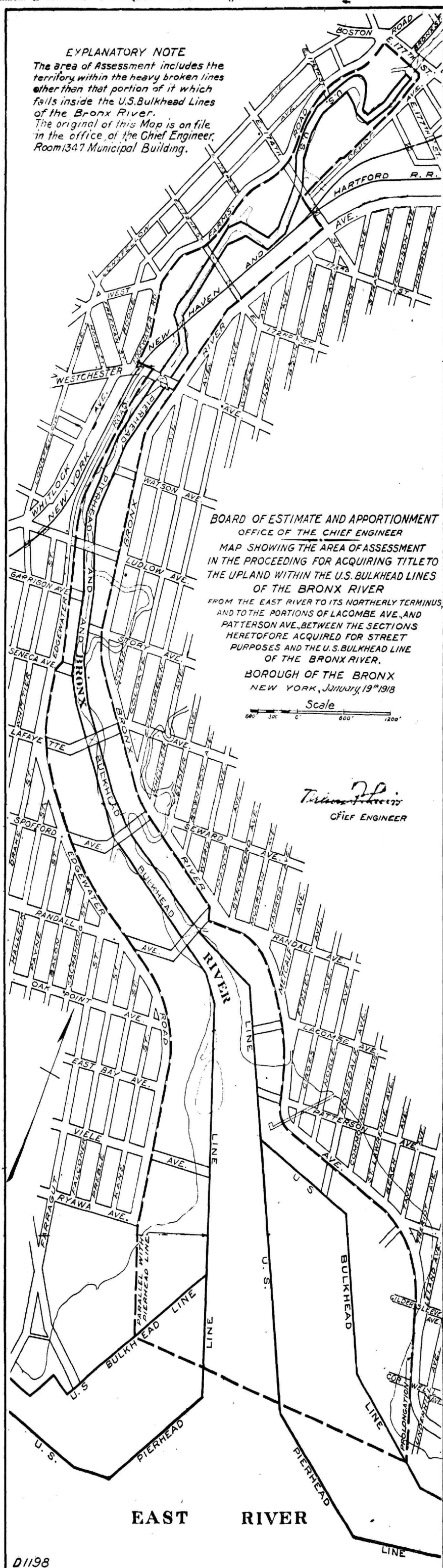
NOTICE IS HEREBY GIVEN THAT THE Board of Estimate and Apportionment of The City of New York, at its meeting held on January 25, 1918 (Cal. No. 13

tionment of The City of New York is considering the advisability of instituting proceedings to acquire title to the upland within the bulkhead lines of Bronx River, from the East River to its northerly terminus near East Tremont avenue (East 177th street), and to Lacombe avenue and Patterson avenue, from the westerly limits of the land heretofore acquired for these streets to the bulkhead line of Bronx River, in the Borough of The Bronx, City of New York; and

Whereas, the Board of Estimate and Apportionment is authorized and required at the time

of the adoption of the resolution directing the institution of proceedings to acquire title to the aforementioned property to fix and determine upon an area or areas of assessment for benefit for said proceedings.

Resolved, That the Board of Estimate and Apportionment, in pursuance of the provisions of Section 973 of the Greater New York Charter, as amended, hereby gives notice that the proposed area of assessment for benefit in these proceedings is as shown on the following diagram:



Resolved, That this Board consider the proposed area of assessment at a meeting of the Board to be held in the City of New York, Borough of Manhattan, in the City Hall, on Friday, March 1, 1918, at 10.30 o'clock a. m., and that at the same time and place a public hearing thereon will then and there be had.

Resolved, That the Secretary of this Board cause these resolutions and a notice to all persons affected thereby to be published in The City

Record for ten days, exclusive of Sundays and legal holidays, prior to Friday, March 1, 1918.

Dated, New York, February 15, 1918.
JOSEPH HAAG, Secretary, Board of Estimate and Apportionment, Municipal Building, Telephone, 4560 Worth. 115.27

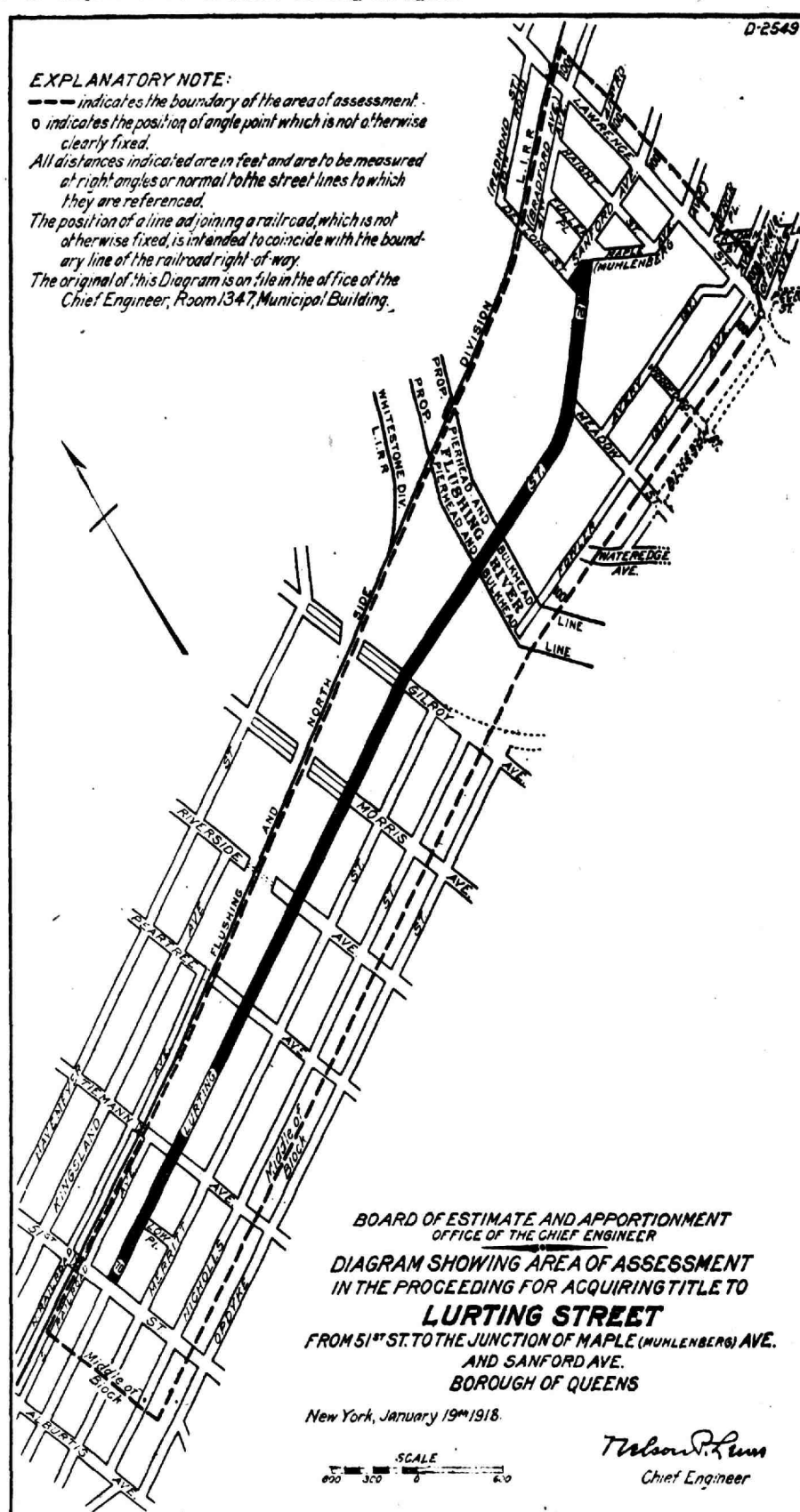
NOTICE IS HEREBY GIVEN THAT THE
Board of Estimate and Apportionment of The City of New York, at its meeting held on January 25, 1918 (Cal. No. 134), adopted the following resolutions:

Whereas, the Board of Estimate and Apportionment of The City of New York is considering the advisability of instituting proceedings to acquire title to the real property required for the opening and extending of Lurting street, from 51st street to the junction of Maple avenue and Sanford avenue, in the Borough of Queens, City of New York; and

Whereas, the Board of Estimate and Apportionment is authorized and required at the time of the adoption of the resolution directing the

institution of proceedings to acquire title to the real property required for the foregoing improvement to fix and determine upon an area or areas of assessment for benefit for said proceedings.

Resolved, That the Board of Estimate and Apportionment, in pursuance of the provisions of Section 973 of the Greater New York Charter, as amended, hereby gives notice that the proposed area of assessment for benefit in these proceedings is as shown on the following diagram:



Resolved, That this Board consider the proposed area of assessment at a meeting of the Board to be held in the City of New York, Borough of Manhattan, in the City Hall, on Friday, March 1, 1918, at 10.30 o'clock a. m., and that at the same time and place a public hearing thereon will then and there be had.

Resolved, That the Secretary of this Board cause these resolutions and a notice to all persons

affected thereby to be published in The City Record for ten days, exclusive of Sundays and legal holidays, prior to Friday, March 1, 1918.

Dated, New York, February 15, 1918.

JOSEPH HAAG, Secretary, Board of Estimate and Apportionment, Municipal Building, Telephone, 4560 Worth. 115.27

NOTICE IS HEREBY GIVEN THAT THE
Board of Estimate and Apportionment of The City of New York, at its meeting held on January 25, 1918 (Cal. No. 136), adopted the following resolutions:

Whereas, the Board of Estimate and Apportionment, by resolution adopted on October 1, 1915, authorized a proceeding to acquire title to the real property required for the opening and extending of Seneca avenue, from the Brooklyn Borough Line to DeKalb avenue, and from Summerfield street to St. Felix avenue, Borough of Queens, in which it was determined that the entire cost and expense of the proceeding be borne by the property deemed to be benefited; and

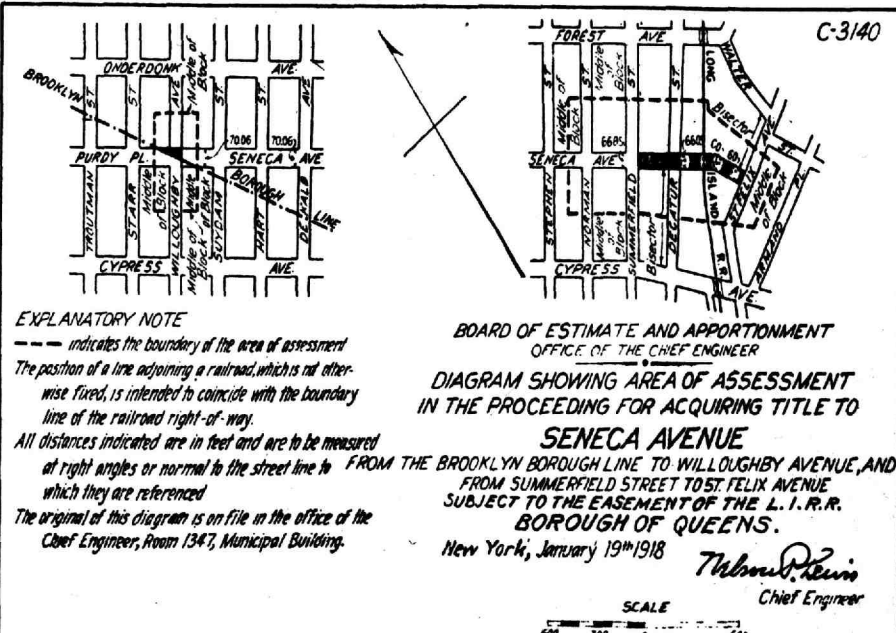
Whereas, at the meeting of the Board held on April 27, 1917, a communication was presented from the Corporation Counsel advising that the motion for the appointment of Commissioners in the proceeding had been opposed by the Coney Island and Brooklyn Railroad Company, which owned all of the real property to be acquired in the three blocks between Willoughby avenue and DeKalb avenue, and that a decision had been

rendered by the Court sustaining the position taken by the Railroad Company; and

Whereas, since the date when the proceeding was authorized by the Board a bridge has been constructed by the Long Island Railroad Company across its lands in the block between DeKalb street and St. Felix avenue and the street has here been incorporated upon the City map; and

Whereas, the Board of Estimate and Apportionment proposes to request the Corporation Counsel to apply to the Supreme Court to have the proceeding herein amended so as to relate to the sections of Seneca avenue, between the Borough Line and Willoughby avenue, and between Summerfield street and St. Felix avenue, subject to the easement of the Long Island Railroad Company,

Resolved, That the Board of Estimate and Apportionment, pursuant to the provisions of the Greater New York Charter, as amended, hereby gives notice that the area of assessment shown on the following diagram is a proposed area of assessment for benefit for the proceeding as proposed to be amended:



Resolved, That this Board consider the proposed modified area of assessment at a meeting of the Board to be held in the City of New York, Borough of Manhattan, in the City Hall, on Friday, March 1, 1918, at 10.30 o'clock a. m., and that at the same time and place a public hearing thereon will then and there be had;

Whereas, this Board, in the resolution adopted on October 1, 1915, authorizing this proceeding, determined that the entire cost and expense

thereof be borne by the property deemed to be benefited,

Resolved, That this Board, pursuant to the provisions of the Greater New York Charter, as amended, deeming it for the public interest so to do, proposes to reconsider its resolution adopted on October 1, 1915, whereby it determined that the entire cost and expense of the proceeding to acquire title to Seneca avenue, from the Brooklyn Borough Line to DeKalb avenue, and from Summerfield street to St. Felix

avenue, in the Borough of Queens, be borne and paid by the property deemed to be benefited, and proposes to make a new determination concerning the distribution of the cost and expense of the proceeding so as to provide that the sum of \$403.21, being the cost and expense incurred in the proceeding chargeable to the sections of Seneca avenue omitted from the proceeding, be borne and paid by The City of New York and that the remainder of the cost and expense of the Bureau of Street Openings, the cost and expense incurred by the President of the Borough of Queens in the preparation of rule, damage, benefit and profile maps for the use thereof, and of awards, if any, for damages caused by intended regulation, and all other expenses and disbursements authorized by the Greater New York Charter, as amended, be borne and paid by the property within the proposed area of assessment for benefit as shown on the foregoing diagram.

Resolved, That this Board consider the proposed determination at a meeting of the Board to be held in the City Hall, Borough of Manhattan, City of New York, on Friday, March 1, 1918, at 10.30 o'clock a. m., and that at the same time and place a hearing thereon will then and there be had.

Resolved, That the Secretary of this Board cause these resolutions and a notice to all persons affected thereby to be published in the City Record for ten days, exclusive of Sundays and legal holidays, prior to Friday, March 1, 1918.

Dated, New York, February 15, 1918.
JOSEPH HAAG, Secretary, Board of Estimate and Apportionment, Municipal Building. Telephone, 4560 Worth. f15,27

NOTICE IS HEREBY GIVEN THAT THE Board of Estimate and Apportionment of The City of New York, at its meeting held on January 25, 1918 (Cal. No. 135), adopted the following resolutions:

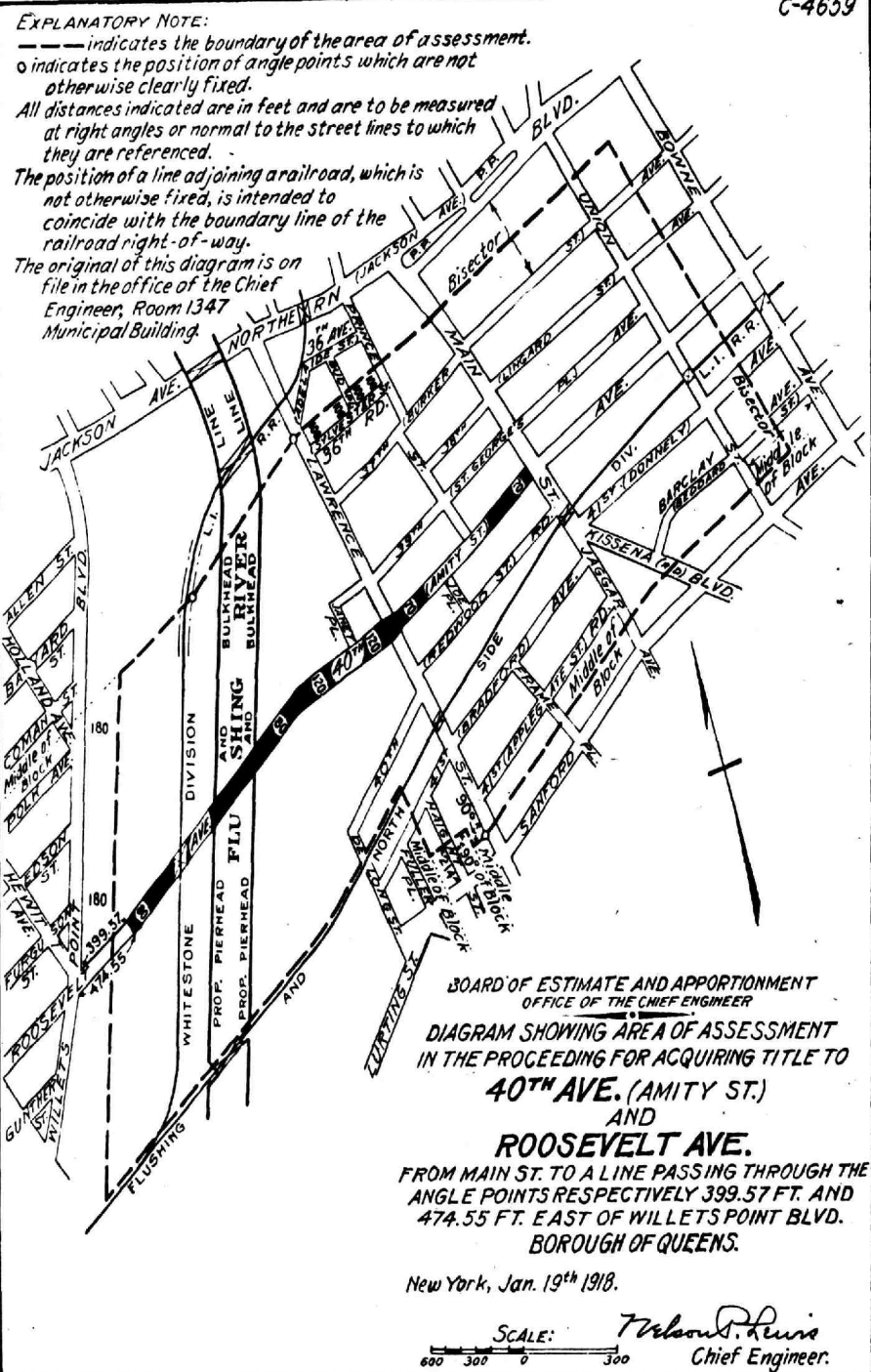
Whereas, the Board of Estimate and Apportionment, under resolution adopted October 13,

1916, authorized a proceeding for acquiring title to Amity street, from Wateredge avenue to Main street; and Roosevelt avenue, from Wateredge avenue to a line passing through the angle points distant respectively 415.96 feet and 420.50 feet east of Hewitt avenue, Borough of Queens; and

Whereas, the Board of Estimate and Apportionment, on December 7, 1917, adopted a resolution changing the map or plan of The City of New York by changing the street plan of the territory bounded by Willets Point Boulevard, Jackson avenue, Northern Boulevard, Lawrence street, 40th avenue (Amity street), Joe place, 40th road, Lawrence street, Fowler avenue, Flushing River, Lurting street, Gilroy avenue, Merritt street, Morris avenue, Lurting street, Tiemann avenue, Havemeyer street, Morris avenue and Roosevelt avenue, Borough of Queens, under which change a slight modification was made in the alignment of Amity street in the block west of Lawrence street, and which incidentally involved the discontinuing of Hewitt avenue south of Roosevelt avenue as well as of Wateredge avenue south of Lawrence street, where it originally formed the westerly terminus of Amity street and the easterly terminus of Roosevelt avenue;

Resolved, That the Board of Estimate and Apportionment consider the advisability of requesting the Corporation Counsel to apply to the Supreme Court for an amendment of the proceeding herein so as to make it relate to Amity street (40th avenue), and Roosevelt avenue from Main street to a line passing through the angle points respectively 399.57 feet and 474.55 feet east of Willets Point Boulevard, as said streets are now shown on the map or plan of the City of New York.

Resolved, That the Board of Estimate and Apportionment, in pursuance of the provisions of the Greater New York Charter, as amended, hereby gives notice of a proposed area of assessment for benefit in this proceeding as proposed to be amended which area is shown on the following diagram:



Resolved, That this Board consider the proposed area of assessment at a meeting of the Board to be held in the City of New York, Borough of Manhattan, Room 16, City Hall, on the 1st day of March, 1918, at 10.30 o'clock a. m.

Resolved, That the Secretary of this Board cause these resolutions and a notice to all persons affected thereby to be published in the City

Record for ten days continuously Sundays and legal holidays excepted, prior to Friday, March 1, 1918.

Dated, New York, February 15, 1918.
JOSEPH HAAG, Secretary, Board of Estimate and Apportionment, Municipal Building. Telephone, 4560 Worth. f15,27

Notices of Public Hearings.

FRANCHISE MATTERS.

PUBLIC NOTICE IS HEREBY GIVEN THAT the hearing on the form of contract for the grant of a franchise to the Fifth Avenue Coach Company to establish, maintain and operate additional omnibus lines for public use in the Boroughs of Manhattan and The Bronx, in connection with the extension of the Company's present operation, upon various streets and avenues,

which hearing was, by resolution adopted November 30, 1917, fixed for December 28, 1917, and then continued until January 25, 1918, and then continued until this day, was continued until Friday, March 8, 1918, at 10.30 o'clock a. m., in Room 16, City Hall, Borough of Manhattan, when and where all persons interested will be afforded an opportunity to appear and be heard.

JAMES D. MCGANN, Assistant Secretary, Room 1307, Municipal Building, Borough of Manhattan. Telephone, 4560 Worth. f13,m8

PUBLIC SERVICE COMMISSION.

Invitation to Contractors.

Part of the Queensboro Subway Rapid Transit Railroad.

SEALED BIDS OR PROPOSALS FOR THE completion of construction of Shaft No. 2 of Route No. 26, a part of the Queensboro Subway Rapid Transit Railroad, will be received by the Public Service Commission for the First District (hereinafter called the "Commission") on behalf of The City of New York, at the office of the Commission at No. 120 Broadway, Borough of Manhattan, New York City, until the 20th day of February, 1918, at eleven thirty (11.30) o'clock a. m., at which time and place, or at a later date to be fixed by the Commission, the proposals will be publicly opened.

The said Shaft No. 2 of Route No. 26 is located in City property on the northerly side of E. 42nd st., in the Borough of Manhattan, between 1st ave. and the East River. Shaft No. 2 has been partly excavated by other contractors and is to be enlarged and completed for use as an emergency exit, duct manhole and ventilating shaft. A superstructure is also to be constructed at the top of the shaft.

The work to be done will include the care and support of surface, subsurface and overhead

structures, the maintenance of traffic and the restoration of street surfaces.

The Contractor must complete all work covered by the contract within nine (9) months from the delivery of the contract.

A fuller description of the work and other requirements, provisions and specifications are given in the Information for Contractors and in the forms of contract, bond and Contractor's Proposal and in the contract drawings, which are to be deemed a part of this Invitation and copies of which may be inspected and purchased at the office of the Commission.

The receipt of bids will be subject to the requirements specified in said Information for Contractors.

New York, Feb. 1, 1918.
PUBLIC SERVICE COMMISSION FOR THE FIRST DISTRICT, By OSCAR S. STRAUS, Chairman.
JAMES B. WALKER, Secretary. f5,20

DEPARTMENT OF STREET CLEANING.

Proposals.

SEALED BIDS WILL BE RECEIVED BY the Commissioner of Street Cleaning at Room 1244, Municipal Building, Manhattan, until 12 noon, on

THURSDAY, FEBRUARY 28, 1918. FOR FURNISHING AND DELIVERING WHEELS, HUBS, HUB BANDS AND AXLES.

The time allowed for the delivery of materials and supplies and the full performance of the contract is on or before June 1, 1918; 25 per cent. of each item to be delivered on or before March 15, 1918; 25 per cent. additional on or before April 15, 1918; balance on or before June 1, 1918.

The amount of security required for the faithful performance of the contract is 30 per cent. (30%) of the contract price. Each bid must be accompanied by a deposit of not less than 1 1/2 per cent. of the amount of the bid, in cash, or by a certified check payable to the order of the Comptroller of The City of New York.

Bids must be submitted in duplicate in separate envelopes, on the form prescribed by the Department of Street Cleaning; bids on any other form will not be accepted.

The bidder will state the price of each item or article contained in the specifications or schedules, per wheel, hub, hub band and axle, by which the bids will be tested.

The extensions must be made and footed up, as the bids will be read from the total for each item, and awards made to the lowest bidder on each item.

Delivery will be required to be made at the time and in the manner and in such quantities as may be directed.

Blank forms may be obtained at the office of the Department of Street Cleaning, Room 1244, Municipal Building, Manhattan.

A. B. MacSTAY, Commissioner. f16,28

See General Instructions to Bidders on last page, last column, of the "City Record."

SEALED BIDS WILL BE RECEIVED BY the Commissioner of Street Cleaning, Room 1244, Municipal Building, Manhattan, until 12 noon, on

THURSDAY, FEBRUARY 28, 1918. Borough of Manhattan. FOR FURNISHING AND DELIVERING FORAGE.

The time for the completion of the contract will be on or before March 31, 1918.

The amount of the security required for the faithful performance of the contract will be 30 per cent. of the contract price.

The amount of the deposit to be made with the bid will be not less than 1 1/2 per cent. of the total amount of the bid.

Borough of The Bronx.
FOR FURNISHING AND DELIVERING
FORAGE.

The time for the completion of the contract will be on or before March 31, 1918.

The amount of the security required for the faithful performance of the contract will be 30 per cent. of the contract price.

The amount of the deposit to be made with the bid will be not less than 1 1/2 per cent. of the total amount of the bid.

Borough of Brooklyn.
FOR FURNISHING AND DELIVERING
FORAGE.

The time for the completion of the contract will be on or before March 31, 1918.

The amount of the security required for the faithful performance of the contract will be 30 per cent. of the contract price.

The amount of the deposit to be made with the bid will be not less than 1 1/2 per cent. of the total amount of the bid.

Bidders may submit bids on either Schedule A, by stables, or on Schedule B, by boroughs. Bids are requested on each and every item specified in either schedule. Awards, if made, will be made to the lowest bidder for the total of all items for each stable in Schedule A, or for the total of all items for the borough, in Schedule B.

The Commissioner reserves the right to award contracts under either Schedule A or Schedule B. No bids on separate items for any stable or borough, on either schedule, will be considered.

The attention of bidders is directed to the contents of "Special Instructions to Bidders" attached to the proposal for bids.

Bidders will state the price of each item in the schedules, per 100 pounds, by which the bids will be tested. The extensions must be made and footed up.

Deliveries will be required to be made at the time and in the manner and in such quantities as may be directed by the Commissioner.

Blank forms of bids and proposals may be obtained at the Main Office of the Department of Street Cleaning, Room 1244, Municipal Building, Manhattan.

Dated, Feb. 13, 1918.
f15,28 A. B. MacSTAY, Commissioner.

See General Instructions to Bidders on last page, last column, of the "City Record."

SEALED BIDS WILL BE RECEIVED BY the Commissioner of Street Cleaning at Room 1244, Municipal Building, Manhattan, until 12 noon, on

MONDAY, FEBRUARY 25, 1918. FOR FURNISHING AND DELIVERING 20,000 FEET OF 2-INCH RUBBER HOSE.

The time allowed for the delivery of materials and supplies and the full performance of the contract is on or before May 15, 1918; 5,000 feet of hose to be delivered on or before March 15, 1918.

The amount of security required for the faithful performance of the contract is thirty per cent. (30%) of the contract price. Each bid must be accompanied by a deposit of not less than 1 1/2 per cent. of the amount of the bid, in cash, or by a certified check payable to the Comptroller of The City of New York.

Bids must be submitted in duplicate in separate envelopes, on the form prescribed by the Department of Street Cleaning; bids on any other form will not be accepted.

The bidder will state the price of each item or article contained in the specifications or schedules, per foot, by which the bids will be tested. The extensions must be made and footed up, as the bids will be read from the total and awards made to the lowest bidder.

Delivery will be required to be made at the time and in the manner and in such quantities as may be directed.

Blank forms may be obtained at the office of the Department of Street Cleaning, Room 1244, Municipal Building, Manhattan.

A. B. MacSTAY, Commissioner. f13,25

See General Instructions to Bidders on last page, last column, of the "City Record."

SEALED BIDS WILL BE RECEIVED BY the Commissioner of Street Cleaning, at Room 1244, Municipal Building, Manhattan, until 12 noon, on

MONDAY, FEBRUARY 25, 1918. FOR FURNISHING AND DELIVERING 21,250 POUNDS OF AXLE GREASE.

The time allowed for the delivery of materials and supplies and the full performance of the contract is on or before March 31, 1918.

The amount of security required for the faithful performance of the contract is 30 per cent. (30%) of the contract price. Each bid must be accompanied by a deposit of not less than 1 1/2 per cent. of the amount of the bid, in cash, or by

a certified check payable to the order of the Comptroller of The City of New York.

Bids must be submitted in duplicate in separate envelopes, on the form prescribed by the Department of Street Cleaning; bids on any other form will not be accepted.

The bidder will state the price of each item or article contained in the specifications or schedules, per pound, by which the bids will be tested. The extensions must be made and footed up, as the bids will be read from the total and awards made to the lowest bidder.

Delivery will be required to be made at the time and in the manner and in such quantities as may be directed.

Blank forms may be obtained at the office of the Department of Street Cleaning, Room 1244, Municipal Building, Manhattan.

A. B. MacSTAY, Commissioner. f13,25

See General Instructions to Bidders on last page, last column, of the "City Record."

SEALED BIDS WILL BE RECEIVED BY the Commissioner of Street Cleaning, at Room 1244, Municipal Building, Manhattan, until 12 noon, on

WEDNESDAY, FEBRUARY 20, 1918. FOR FURNISHING AND DELIVERING LEATHER.

The time allowed for the delivery of materials and supplies and the full performance of the contract is on or before Oct. 15, 1918. Deliveries to begin March 1, 1918, as required.

The amount of security required for the faithful performance of the contract is 30 per cent. of the contract price. Each bid must be accompanied by a deposit of not less than 1 1/2 per cent. of the amount of the bid, in cash, or by certified check payable to the order of the Comptroller of The City of New York.

Bids must be submitted in duplicate in separate envelopes, on the form prescribed by the Department of Street Cleaning; bids on any other form will not be accepted.

The bidder will state the price of each item or article contained in the specifications or schedules, per pound, per side and per hide, by which the bids will be tested. The extensions must be made and footed up, as the bids will be read from the total for each item, and awards made to the lowest bidder on each item.

Delivery will be required to be made at the time and in the manner and in such quantities as may be directed.

Blank forms may be obtained at the office of the Department of Street Cleaning, Room 1244, Municipal Building, Manhattan.

A. B. MacSTAY, Commissioner. f8,20

See General Instructions to Bidders on last page, last column, of the "City Record."

SEALED BIDS WILL BE RECEIVED BY the Commissioner of Street Cleaning at Room 1244, Municipal Building, Manhattan, until 12 noon on

WEDNESDAY, FEBRUARY 20, 1918. FOR FURNISHING AND DELIVERING PIPE HORSE COLLARS.

The time allowed for the delivery of materials and supplies and the full performance of the contract is on or before May 15, 1918; 10 per cent. of each item to be delivered on or before March 15, 1918; 20 per cent. additional on or before April 15, 1918; 25 per cent. additional on or before May 1, 1918; balance on or before May 15, 1918.

The amount of security required for the faithful performance of the contract is 30 per cent. (30%) of the contract price. Each bid must be accompanied by a deposit of not less than 1 1/2 per cent. of the amount of the bid in cash or by a certified check payable to the Comptroller of The City of New York.

Bids must be submitted in duplicate in separate envelopes, on the form prescribed by the Department of Street Cleaning; bids on any other form will not be accepted.

The bidder will state the price of each item or article contained in the specifications or schedules, per collar, by which the bids will be tested. The extensions must be made and footed up, as the bids will be read from the total for each item, and awards made to the lowest bidder on each item.

Delivery will be required to be made at the time and in the manner and in such quantities as may be directed.

Blank forms may be obtained at the office of the Department of Street Cleaning, Room 1244, Municipal Building, Manhattan.

A. B. MacSTAY, Commissioner. f8,20

See General Instructions to Bidders on last page, last column, of the "City Record."

SEALED BIDS WILL BE RECEIVED BY the Commissioner of Street Cleaning at Room 1244, Municipal Building, Manhattan, until 12 noon on

WEDNESDAY, FEBRUARY 20, 1918. FOR FURNISHING AND DELIVERING PARTS FOR SINGLE CART HARNESS.

The time allowed for the delivery of materials and supplies and the full performance of the contract is on or before May 1, 1918. Deliveries to be made as required, beginning March 15, 1918.

The amount of security required for the faithful performance of the contract is 30 per cent. (30%) of the contract price. Each bid must be accompanied by a deposit of not less than 1 1/2 per cent. of the amount of the bid in cash or by certified check payable to the order of the Comptroller of The City of New York.

Bids must be submitted in duplicate in separate envelopes, on the form prescribed by the Department of Street Cleaning; bids on any other form will not be accepted.

The bidder will state the price of each item or article contained in the specifications or schedules, per part, by which the bids will be tested. The extensions must be made and footed up, as the bids will be read from the total for each item, and awards made to the lowest bidder on each item.

Delivery will be required to be made at the time and in the manner and in such quantities as may be directed.

Blank forms may be obtained at the office of the Department of Street Cleaning, Room 1244, Municipal Building, Manhattan.

A. B. MacSTAY, Commissioner. f8,20

See General Instructions to Bidders on last page, last column, of the "City Record."

DEPARTMENT OF CORRECTION.

Proposals.

SEALED BIDS WILL BE RECEIVED BY the Department of Correction, at the office of the Central Purchase Committee, Room 1237, Municipal Building, Manhattan, until 12.30 p. m.

TUESDAY, FEBRUARY 19, 1918. FOR FURNISHING AND DELIVERING DRY GOODS, NOTIONS, ETC.

The time for the performance of the contract is on or before June 1, 1918.

The amount of security required is thirty per cent. of the contract amount awarded. No bid shall be considered unless it is accompanied by a deposit. Such deposit shall be in an amount not less than one and one-half per cent. of the total amount of the bid.

The bidder will state the price per unit, as called for in the schedules of quantities and prices, by which the bids will be tested. The extensions must be made and footed up, as the bids will be read from the total and awards, if made, made to the lowest bidder on each item or class, as stated in the schedules.

Bids must be submitted in duplicate, each copy in a separate envelope. No bid will be accepted unless this provision is complied with.

Specifications referred to in the schedules may be had upon application at Room 1327, Municipal Building, Manhattan.

Blank forms and further information may be obtained at the office of the Central Purchase Committee, 12th floor, Municipal Building, Manhattan.

DEPARTMENT OF CORRECTION, JAMES A. HAMILTON, Commissioner. f14.26

See General Instructions to Bidders on last page, last column, of the "City Record," except for the address of the office for receiving and opening bids.

DEPARTMENT OF WATER SUPPLY, GAS AND ELECTRICITY.

Proposals.

SEALED BIDS WILL BE RECEIVED BY the Commissioner of Water Supply, Gas and Electricity, at Room 2351, Municipal Building, Manhattan, until 2 p. m., on

WEDNESDAY, FEBRUARY 20, 1918, FOR FURNISHING AND DELIVERING WET CONNECTION SLEEVES AND VALVES.

The time allowed for the performance of the contract is sixty (60) consecutive calendar days. The amount of the contract shall be thirty (30) per cent. of the total amount for which the contract is awarded.

No bid will be considered unless it is accompanied by a deposit. Such deposit shall be in an amount not less than one and one-half per cent. (1½%) of the total amount of the bid.

The bidder will state the price per unit, as called for in the schedules of quantities and prices, by which the bids will be tested. Award, if made, will be made to the lowest formal bidder in the aggregate for all items.

Blank forms of bid, proposal and contract, including specifications, approved as to form by the Corporation Counsel, can be obtained at Room 2351, Municipal Building, Manhattan.

NICHOLAS J. HAYES, Commissioner. f8.20

See General Instructions to Bidders on last page, last column, of the "City Record."

MUNICIPAL CIVIL SERVICE COMMISSION.

Notices of Examination.

PUBLIC NOTICE IS HEREBY GIVEN THAT applications will be received by the Municipal Civil Service Commission, Municipal Building, Manhattan, New York City, from

WEDNESDAY, FEBRUARY 6, 1918, TO THURSDAY, FEBRUARY 21, 1918,

for the position of TYPEWRITER COPIST, MALE AND FEMALE, GRADE 2.

No applications delivered at the office of the Commission, by mail or otherwise, after 4 p. m., THURSDAY, FEBRUARY 21, 1918, will be accepted. Application blanks will be mailed upon request provided a self-addressed stamped envelope or sufficient postage is enclosed to cover the mailing. The Commission will not guarantee the delivery of the same. Postage on applications forwarded by mail must be fully prepaid.

Applicants must be citizens of the United States and residents of the State of New York.

The subjects and weights of the examination are: Copying, 6; 70 per cent. required. Tabulation, 2; Letter, 2; 70 per cent. general average required.

A qualifying physical examination will be given.

Applications for the examination must be filed on a general blank.

Duties—The duties of incumbents of these positions, which may involve the performance of incidental clerical work, are to make, on ordinary typewriting machines, plain copies of written or typed information, reports, notices and memoranda.

Requirements—In the test in copying, which will consist of the copying of a mimeographed passage of three hundred words on the typewriting machine in five minutes, both the correctness and the rapidity of the performance will be considered by the examiners. In rating the correctness of the exercise, the exactness, form, neatness, freedom from interlineation and alterations, etc., will be considered. In the exercise in tabulation the candidates will be required to present the narrative matter given to them for this purpose in columns with suitable headings as a typewritten tabulation. In rating the tabulation, primary consideration will be given to the candidates' ability in selecting all the essential items or facts and arranging them in as many columns as may be advisable for their most effective presentation. Clearness and brevity of expression will also be considered, but no credit will be given for the rapidity with which this exercise is performed.

Candidates must furnish their own typewriting machines, pens and ink. The Commission will not at any time or in any way be responsible for machines, nor will any allowance be made where they are missing, late in arriving, defective or out of order.

Candidates must be at least 16 years of age on or before the closing date for the receipt of applications.

The compensation rates proposed by the Board of Estimate and Apportionment for this position are from \$600 to \$780. Under the terms and conditions of the budget for the year 1918, appointments will, as a rule, be made at the lowest compensation rate.

Vacancies occur from time to time.

The term of the eligibility of the list resulting from this examination is fixed at not less than one year nor more than four years.

f6.21 CHARLES I. STENGLE, Secretary.

SUPREME COURT—FIRST DEPARTMENT.

Filing Bill of Costs.

In the Matter of the Application of The City of New York, relative to acquiring title, wherever the same has not been heretofore acquired for the same purpose in fee, to the lands, tenements and hereditaments required for the southerly extension of SEVENTH AVENUE, from Greenwich avenue to Carmine street; to the widening of VARICK STREET, from Carmine street to Franklin street; and to the extension of VARICK STREET, from Franklin street to West Broadway, Borough of Manhattan, as laid out on the map or plan of the City of New York by resolution adopted by the Board of Estimate and Apportionment on March 27, 1912, and approved by the Mayor on March 27, 1912, as amended by an order of the Supreme Court, First Department, dated April 6, 1915, and entered in the office of the Clerk of the County of New York April 7,

1915, by including the unacquired portion of Varick street between Light street and Beach street, said unacquired portion of Varick street being occupied by steps of the portico of St. John's Chapel, and having a length of about 80 feet and a width of about 8 feet.

NOTICE IS HEREBY GIVEN THAT THE partial bill of costs, charges and expenses incurred by reason of the proceedings in the above entitled matter will be presented for taxation to one of the Justices of the Supreme Court of the State of New York, First Department, at a Special Term, Part I, to be held at the County Court House in the Borough of Manhattan, in the City of New York, on the 25th day of February, 1918, at 10 o'clock in the forenoon of that day, or as soon thereafter as counsel can be heard thereon; and that the said bill of costs, charges and expenses has been deposited in the Office of the Clerk of the County of New York, there to remain for and during the space of ten days, as required by law.

Dated, New York, February 11, 1918.

JACOB A. CANTOR, HARRY N. FRENCH, HENRY BRADY, Commissioners of Estimate; HARRY N. FRENCH, Commissioner of Assessment.

JOEL J. SQUIER, Clerk. f11.23

Hearings on Qualifications.

In the Matter of the Application of The City of New York, relative to acquiring title, wherever the same has not been heretofore acquired for the same purpose in fee, to the real property required for the opening and extending of CARLISLE PLACE, from East 211th street to East 213th street, in the Twenty-fourth Ward, Borough of The Bronx, City of New York.

NOTICE IS HEREBY GIVEN THAT BY AN order of the Supreme Court of the State of New York, First Judicial District, dated January 31, 1918, and duly entered and filed in the office of the Clerk of the County of Bronx on February 1, 1918, the application of The City of New York to have the compensation which should justly be made to the respective owners of the real property proposed to be taken in the above entitled proceeding ascertained and determined by the Supreme Court without a jury and the cost of such improvement assessed by the Court in accordance with the resolution adopted by the Board of Estimate and Apportionment on the 29th day of June, 1917, was granted.

NOTICE IS HEREBY FURTHER GIVEN that, pursuant to Section 1000 of the Greater New York Charter, as amended by Chapter 606 of the Laws of 1915, the map or survey of the land to be acquired in this proceeding has been duly filed in the office of the Clerk of the County of Bronx, and each and every party and person interested in the real property to be taken for the purpose of opening and extending of Carlisle place, from East 211th street to East 213th street, in the Twenty-fourth Ward, Borough of The Bronx, City of New York, having any claim or demand on account thereof, is hereby required to file his claim, duly verified, describing the real property which the claimant owns or in which he is interested, and his post-office address, with the Clerk of the County of Bronx on or before the 23d day of February, 1918, and to serve on the Corporation Counsel of The City of New York, at his office, Room 1557, 15th floor, Municipal Building, Borough of Manhattan, City of New York, on or before the 23d day of February, 1918, a copy of such verified claim.

Dated, New York, February 9, 1918.

WILLIAM P. BURR, Corporation Counsel, Municipal Building, Borough of Manhattan, City of New York. f9.21

SUPREME COURT—SECOND DEPARTMENT.

Filing Final Reports.

In the Matter of the Application of The City of New York, relative to acquiring title, wherever the same has not been heretofore acquired for the same purpose in fee, to the real property required for the opening and extending of RIKER AVENUE, from Steinway avenue to 12th street, subject to any easement that may be owned by the New York and Queens County Railroad Company, in the 1st and 2d Wards, Borough of Queens, City of New York.

NOTICE IS HEREBY GIVEN THAT THE final reports of the Commissioners of Estimate and of the Commissioner of Assessment in the above entitled matter will be presented for confirmation to the Supreme Court of the State of New York, Second Judicial District, at a Special Term thereof for the hearing of motions, to be held at Trial Term, Part I, in and for the County of Queens, at the County Court House in the Borough of Queens, in the City of New York, on the 20th day of February, 1918, at 10 o'clock in the forenoon of that day; and that the said final reports have been deposited in the Office of the Clerk of the County of Queens, there to remain for and during the space of five days, as required by law.

Dated, New York, February 13, 1918.

WILLIAM H. ROBINSON, CHAS. H. GEORGI, MICHAEL CONNOR, Commissioners of Estimate; CHAS. H. GEORGI, Commissioner of Assessment. f13.18

Filing Preliminary Abstracts.

In the Matter of the Application of The City of New York, relative to acquiring title, wherever the same has not been heretofore acquired for the same purpose in fee, to the lands, tenements and hereditaments required for the opening and extending of ELDETS LANE, from Jamaica avenue to Atlantic avenue, in the 26th Ward, Borough of Brooklyn, and the 4th Ward, Borough of Queens, City of New York.

NOTICE IS HEREBY GIVEN TO ALL persons interested in the above entitled proceedings, and to the owner or owners, occupant or occupants, of all houses and lots and improved and unimproved lands affected thereby, and to all others whom it may concern, to wit:

First—That the undersigned, Commissioners of Estimate, have completed their estimate of damage, and that all persons interested in this proceeding, or in any of the lands, tenements and hereditaments and premises affected thereby, having any objection thereto, do file their said objections in writing, duly verified, with them at their office, No. 166 Montague street, in the Borough of Brooklyn, in the City of New York, on or before the 6th day of March, 1918, and that the said Commissioners will hear parties so objecting, and for that purpose will be in attendance at their said office on the 7th day of March, 1918, at 3 o'clock p. m.

Second—That the undersigned, Commissioner of Assessment, has completed his estimate of benefit and that all persons interested in this proceeding, or in any of the lands, tenements and hereditaments and premises affected thereby, having any objection thereto, do file their said objections in writing, duly verified, with him at his office, No. 166 Montague street, in the Borough of Brooklyn, in the City of New York, on or before the 6th day of March, 1918, and that the said Commissioner will hear parties so objecting, and for that purpose will be in attendance at his said office on the 8th day of March, 1918, at 3 o'clock p. m.

Third—That the Commissioner of Assessments has assessed any or all of such land, tenements

and hereditaments and premises as are within the area of assessment fixed and prescribed as the area of assessment for benefit by the Board of Estimate and Apportionment on the 22d day of October, 1915, and that the said area of assessment includes all those lands, tenements and hereditaments and premises situate and being in the Borough of Brooklyn, in The City of New York, which, taken together, are bounded and described as follows, viz.:

Bounded on the north by a line always distant 100 feet northerly from and parallel with the northerly line of Jamaica avenue, the said distance being measured at right angles to Jamaica avenue; on the east by a line always distant 200 feet easterly from and parallel with the easterly line of Elderts lane and the prolongations thereof, the said distance being measured at right angles to Elderts lane; on the south by a line distant 100 feet southerly from and parallel with the southerly line of Atlantic avenue, the said distance being measured at right angles to Atlantic avenue; and on the west by a line always distant 100 feet westerly from and parallel with the westerly line of Elderts lane and the prolongations thereof, the said distance being measured at right angles to Elderts lane.

Fourth—That the abstracts of said estimate of damage and of said assessment for benefit, together with the damage and benefit maps, and also all the affidavits, estimates, proofs and other documents used by the Commissioners of Estimate and by the Commissioner of Assessment in making the same, have been deposited in the Bureau of Street Openings in the Law Department of The City of New York, No. 166 Montague Street, in the Borough of Brooklyn, in said City, there to remain until the 16th day of March, 1918.

Fifth—That, provided there be no objections filed to either of said abstracts, the reports as to awards and as to assessments for benefit herein will be presented for confirmation to the Supreme Court of the State of New York, Second Department, at a Special Term thereof, to be held in the County Court House in the Borough of Brooklyn, in The City of New York, on the 10th day of April, 1918, at the opening of the Court on that day.

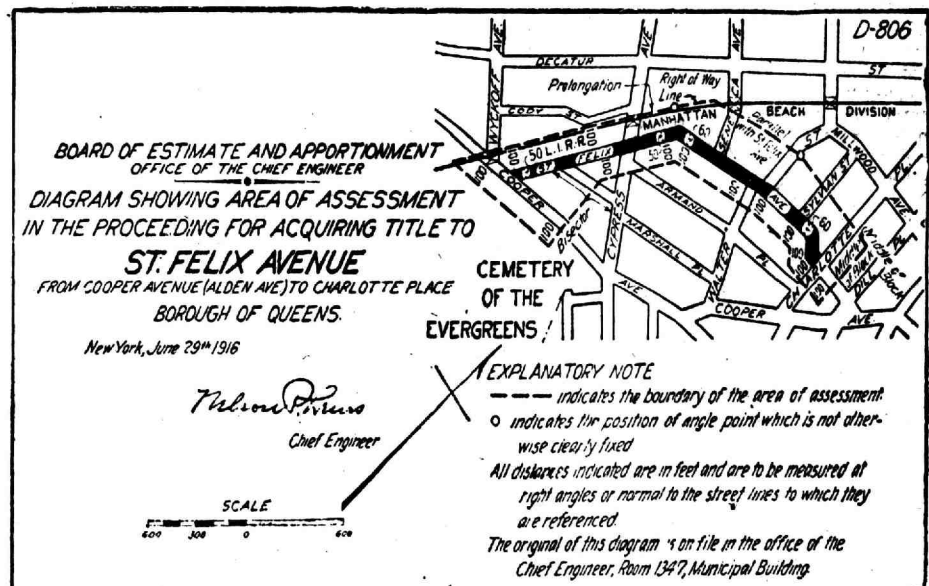
Sixth—In case, however, objections are filed to the foregoing abstracts of estimate and assessment, or to either of them, the motion to confirm the reports as to awards and as to assessments shall stand adjourned to the date to be hereafter specified in the notice provided in such cases to be given in relation to filing the final reports, pursuant to Sections 1011 and 1013 of the Greater New York Charter, as amended by Chapter 606 of the Laws of 1915.

Dated, New York, February 14, 1918.

HENRY B. KETCHAM, LORING M. BLACK, Jr., P. HOWARD WORTH, Commissioners of Estimate; HENRY B. KETCHAM, Commissioner of Assessment. f14.m4

J. GRATTAN MACMURON, Clerk.

In the Matter of the Application of The City of New York, relative to acquiring title, wherever



Fourth—That the abstracts of said estimate of damage and of said assessment for benefit, together with the damage and benefit maps, and also all the affidavits, estimates, proofs and other documents used by the Commissioners of Estimate and by the Commissioner of Assessment in making the same, have been deposited in the Bureau of Street Openings in the Law Department of The City of New York, in the Municipal Building, Court House Square, in the Borough of Queens, in said City, there to remain until the 6th day of March, 1918.

Fifth—That, provided there be no objections filed to either of said abstracts, the reports as to awards and as to assessments for benefit herein will be presented for confirmation to the Supreme Court of the State of New York, Second Department, at a Special Term thereof for the hearing

Application to Court to Condemn Property.

In the Matter of the Application of The City of New York, relative to acquiring title, wherever the same has not been heretofore acquired for the same purpose in fee, to the lands, tenements and hereditaments required for the opening and extending of the PUBLIC PLAYGROUND AND PARK, as laid out upon the map or plan of the City of New York under a resolution adopted by the Board of Estimate and Apportionment on the 21st day of September, 1917.

NOTICE IS HEREBY GIVEN THAT AN application will be made to the Supreme Court of the State of New York, Second Judicial District, at a Special Term, Part I, thereof, for the hearing of motions, held in and for the County of Kings, in the Garfield Building, Number 26 Court street, in the Borough of Brooklyn, City of New York, on the 21st day of February, 1918, at the opening of the Court on that day, or soon thereafter as counsel can be heard thereon, to have the compensation which should justly be made to the respective owners of the real property proposed to be acquired for such improvement ascertained and determined by the Supreme Court without a jury, and to have the cost of such improvement assessed by the said Court as hereinafter set forth in accordance with the resolution of the Board of Estimate and Apportionment.

The nature and extent of the improvement hereby intended is the acquisition of title in fee by The City of New York, for the use of the public, to all the lands and premises, together with the buildings thereon, and the appurtenances thereto belonging, required for the opening and extending of public playground and park, as laid out upon the map or plan of the City of New York under a resolution adopted by the Board of Estimate and Apportionment on the 21st day of September, 1917. The real property, title to which is proposed to be acquired, is more particularly bounded and described as follows, to wit:

Beginning at the intersection of the east line of Lorimer street with the north line of Boerum street; thence northerly along the east line of Lorimer street 200.0 feet to the south line of Johnson avenue; thence easterly along the south

line of Johnson avenue 400.0 feet to the west line of Leonard street; thence southerly along the west line of Leonard street 200.0 feet to the north line of Boerum street; thence westerly along the north line of Boerum street 400.0 feet to the point of beginning.

The property affected by the above proceeding is located in Block 3068 in Section 10 on the Land Map of the County of Kings.

The land to be acquired in this proceeding is shown on "map showing locating and laying out of a Public Playground and Park within the territory bounded by Johnson avenue, Leonard street, Boerum street and Lorimer street," Borough of Brooklyn, adopted by the Board of Estimate and Apportionment September 21, 1917, and approved by the Mayor on the same date, which map was filed in the office of the Corporation Counsel on the 26th day of November, 1917, the office of the Register of the County of Kings on November 23, 1917, and in the office of the President of the Borough of Brooklyn on the 23rd day of November, 1917; and also shown on rule and damage maps dated the 26th day of December, 1917, and signed by Charles R. Ward, Chief Engineer, Lewis H. Pounds, Borough President, and approved by the Board of Estimate and Apportionment on December 28, 1917, and signed by Joseph Haag, Secretary.

The Board of Estimate and Apportionment, by resolution adopted on the 28th day of September, 1917, duly determined:

"That 1.1 per cent. of the entire cost and expense of the proceedings herein authorized, incurred by reason of the provisions of title 4, chapter XVII, of the Greater New York Charter, as amended, including the expense of the Bureau of Street Openings, the cost and expense incurred by the President of the Borough of Brooklyn in the preparation of rule, damage and benefit maps, for use in the proceedings, and of all other expenses and disbursements authorized by section 977 of said title, as amended, shall be assessed upon the property deemed to be benefited thereby, and included in the following assessment area designated as 'Zone A':

"Bounded on the north by a line midway between Johnson avenue and Montrose avenue; on the east by a line always distant 100 feet easterly from and parallel with the easterly line of Leonard street; on the south by a line midway

of motions, to be held in the County Court House in the Borough of Brooklyn, in The City of New York, on the 25th day of April, 1918, at the opening of the Court on that day.

Sixth—In case, however, objections are filed to the foregoing abstracts of estimate and assessment, or to either of them, the motion to confirm the reports as to awards and as to assessments shall stand adjourned to the date to be hereafter specified in the notice provided in such cases to be given in relation to filing the final reports, pursuant to the provisions of the Greater New York Charter, as amended.

Dated, New York, February 6, 1918.

EMILE E. RATHGEBER, Chairman; WILLIAM WALLACE, Commissioners of Estimate; EMILE E. RATHGEBER, Commissioner of Assessment. f9.28

between Boerum street and McKibbin street; and on the west by a line distant 100 feet westerly from and parallel with the westerly line of Lorimer street.

"That 10.2 per cent. of the entire cost and expense of the proceedings herein authorized shall be assessed upon the property included in the following assessment area designated as 'Zone B':

"Beginning at a point on a line midway between Stagg street and Scholes street, distant 100 feet westerly from the westerly line of Lorimer street, and running thence eastwardly along the said line midway between Stagg street and Scholes street to a point distant 100 feet easterly from the easterly line of Lorimer street; thence southwardly and parallel with Lorimer street to the intersection with a line midway between Scholes street and Meserole street; thence eastwardly along the said line midway between Scholes street and Meserole street to a point distant 100 feet westerly from the westerly line of Leonard street; thence northwardly and parallel with Leonard street to the intersection with a line midway between Stagg street and Scholes street; thence eastwardly along the said line midway between Stagg street and Scholes street to a point distant 100 feet easterly from the easterly line of Leonard street; thence southwardly and parallel with Leonard street to a line midway between Scholes street and Meserole street; thence eastwardly along the said line midway between Scholes street and Meserole street to a point distant 100 feet westerly from the westerly line of Manhattan avenue; thence southwardly and parallel with Manhattan avenue to the intersection with a line midway between Meserole street and Montrose avenue; thence eastwardly along the said line midway between Meserole street and Montrose avenue to a point distant 100 feet easterly from the easterly line of Manhattan avenue; thence southwardly and parallel with Manhattan avenue to the intersection with a line midway between Montrose avenue and Johnson avenue; thence eastwardly along the said line midway between Montrose avenue and Johnson avenue to a point distant 100 feet westerly from the westerly line of Graham avenue; thence southwardly and parallel with Graham avenue to the intersection with a line midway between Boerum street and McKibbin street; thence westwardly along the said line midway between Boerum street and McKibbin street to a point distant 100 feet easterly from the easterly line of Manhattan avenue; thence southwardly and parallel with Manhattan avenue to the intersection with a line midway between McKibbin street and Seigel street; thence westwardly along the said line midway between McKibbin street and Seigel street to a point distant 100 feet westerly from the westerly line of Manhattan avenue; thence southwardly and parallel with Manhattan avenue to the intersection with a line midway between Seigel street and Moore street; thence westwardly along the said line midway between Seigel street and Moore street to a point distant 100 feet easterly from the easterly line of Leonard street; thence southwardly and parallel with Leonard street to the intersection with a line midway between Moore street and Varet street; thence westwardly along the said line midway between Moore street and Varet street to the intersection with the prolongation thereof to the intersection with the center line of Broadway; thence northwardly along the center line of Broadway to the intersection with the prolongation of a line midway between Walton street and Wallabout street; thence southwardly along the said line midway between Walton street and Wallabout street and its prolongation to the intersection with the southwesterly line of Throop avenue; thence northwardly along the southwesterly line of Throop avenue to a point distant 100 feet southwesterly from the southwesterly line of Lorimer street; thence southwardly and parallel with Lorimer street to a point distant 100 feet southwesterly from the southwesterly line of Throop avenue; thence northwardly and parallel with Throop avenue to the intersection with a line midway between Middleton street and Lorimer street; thence southwardly along the said line midway between Middleton street and Lorimer street to the intersection with a line parallel with Harrison avenue and passing through a point on the southwesterly line of Heyward street where this is intersected by the prolongation of a line distant 100 feet westerly from and parallel with the westerly line of Union avenue, the said distance being measured at right angles to Union avenue; thence northwardly along the said line parallel with Harrison avenue to the intersection with the southwesterly line of Heyward street; thence northwardly along the said line parallel with Union avenue and its prolongation to the intersection with a line midway between Montrose avenue and Johnson avenue; thence eastwardly along the said line midway between Montrose avenue and Johnson avenue to a point distant 100 feet easterly from the easterly line of Union avenue; thence northwardly and parallel with Union avenue to the intersection with a line midway between Meserole street and Montrose avenue; thence eastwardly along the said line midway between Meserole street and Montrose avenue to a point distant 300 feet westerly from the westerly line of Lorimer street; thence northwardly and parallel with Lorimer street to the intersection with a line midway between Scholes street and Meserole street; thence eastwardly along the said line midway between Scholes street and Meserole street to a point distant 100 feet westerly from the westerly line of Lorimer street; thence northwardly and parallel with Lorimer street to the point or place of beginning, excluding the area designated as 'Zone A'.

"That 28.7 per cent. of the entire cost and expense of the proceedings herein authorized shall be assessed upon the property included in the following assessment area designated as 'Zone C':

"Beginning at a point on the prolongation of a line midway between Ainslie street and Powers street distant 100 feet westerly from the westerly line of Union avenue and running thence eastwardly along the said line midway between Ainslie street and Powers street and along the prolongation thereof to the intersection with a line midway between Graham avenue and Manhattan avenue; thence southwardly along the said line midway between Graham avenue and Manhattan avenue to the intersection with a line midway between Powers street and Grand street; thence eastwardly along the said line midway between Powers street and Grand street to the intersection with a line midway between Humboldt street and Graham avenue; thence southwardly along the said line midway between Humboldt street and Graham avenue to the intersection with a line midway between Grand street and Majer street; thence eastwardly along the said line midway between Grand street and Majer street to the intersection with a line midway between Humboldt street and Bushwick avenue to the intersection with a line midway between Ten Eyck street and Stagg street as these streets are laid out west of Bushwick avenue; thence eastwardly along the said line midway between Ten Eyck street and Stagg street and the prolongations thereof to a point distant 100 feet easterly from the easterly line of Bushwick avenue; thence southwardly and parallel with Bushwick avenue to the intersection with a line midway between Scholes street and Meserole street; thence eastwardly along the said line midway between Scholes street and Meserole street to the inter-

section with a line at right angles to Meserole street and passing through a point on its southerly side distant 100 feet easterly from the easterly line of Bushwick place, the said distance being measured at right angles to Bushwick place; thence southwardly along the said line at right angles to Meserole street to the intersection with its southerly side; thence southwardly along a line always distant 100 feet easterly from the easterly line of Bushwick place to the intersection with the southerly line of Boerum street; thence southwardly at right angles to Boerum street a distance of 100 feet; thence westwardly and parallel with Boerum street to a point distant 100 feet easterly from the easterly line of Bushwick avenue; thence southwardly and parallel with Bushwick avenue and Morrell street to the intersection with a line midway between Cook street and Debevoise street; thence westwardly along the said line midway between Cook street and Debevoise street to the intersection with a line midway between Morrell street and Humboldt street; thence southwardly along the said line midway between Morrell street and Humboldt street and along the prolongation of the said line to a point distant 100 feet southerly from the southerly line of Flushing avenue, the said distance being measured at right angles to Flushing avenue; thence westwardly along a line always distant 100 feet southerly from and parallel with the southerly line of Flushing avenue to the intersection with the prolongation of a line midway between Sumner avenue and Throop avenue; thence southwardly along the said line midway between Sumner avenue and Throop avenue and the prolongation thereof to the intersection with a line midway between Hopkins street and Ellery street; thence westwardly along the said line midway between Hopkins street and Ellery street to the intersection with a line midway between Tompkins avenue and Marcy avenue; thence northwardly along the said line midway between Tompkins avenue and Marcy avenue to the intersection with a line midway between Flushing avenue and Hopkins street; thence westwardly along the said line midway between Flushing avenue and Hopkins street to the intersection with a line midway between Marcy avenue and Nostrand avenue; thence northwardly along the said line midway between Marcy avenue and Nostrand avenue and the prolongation of the said line to the intersection with the prolongation of a line midway between Marcy avenue and Lee avenue as these streets are laid out between Heyward street and Lynch street; thence northwardly along the said line midway between Marcy avenue and Lee avenue and along the prolongation of the said line, to the intersection with a line midway between Penn street and Rutledge street; thence northwardly along the said line midway between Penn street and Rutledge street to a point distant 100 feet southwesterly from the southwesterly line of Marcy avenue; thence northwardly and parallel with Marcy avenue to the intersection with a line midway between Hooper street and Hewes street; thence northwardly along the said line midway between Hooper street and Hewes street to a point distant 100 feet northeasterly from the northeasterly line of Marcy avenue; thence northwardly and parallel with Marcy avenue to the intersection with the prolongation of a line distant 100 feet westerly from the westerly line of Keap street, as this street is laid out between Broadway and Division avenue; thence northwardly along the said line parallel with Keap street and along the prolongations thereof to the intersection with a line midway between Rodney street and Keap street; thence northwardly along the said line midway between Rodney street and Keap street to a point distant 100 feet northerly from the northerly line of Grand street, the said distance being measured at right angles to Grand street; thence eastwardly and parallel with Grand street to a point distant 100 feet westerly from the westerly line of Union avenue; thence northwardly and parallel with Union avenue to the point or place of beginning, excluding the areas designated as 'Zone A' and 'Zone B'.

"That 20 per cent. of the entire cost and expense of the proceedings herein authorized shall be borne and paid by The City of New York, such 20 per cent. to include any part of the damage to buildings which may be placed upon the City by the Court, and not to be in addition thereto; and that 40 per cent. of such cost and expense shall be placed upon the Borough of Brooklyn; the amount so placed upon the Borough of Brooklyn to be levied and collected with the taxes upon the real property of said Borough becoming due and payable in the year in which such cost and expense shall have been fixed and determined, provided that such cost and expense be ascertained in time to be included with the taxes on the real property of said Borough in the same year; and if not determined in time, the same shall be levied and collected with the taxes of the succeeding year."

Dated, February 8, 1918.
WILLIAM P. BURR, Corporation Counsel,
Municipal Building, Borough of Manhattan, City of New York. 18,20

Hearings on Qualifications.

In the Matter of the Application of The City of New York, relative to acquiring title, wherever the same has not been heretofore acquired for the same purpose in fee, to the lands, tenements and hereditaments required for the opening and extending of ROSEBANK AVENUE, from Southside Boulevard to Broad street, in the Second and Fourth Wards, Borough of Richmond, City of New York, as amended by an order of this Court dated May 11, 1917, and duly entered and filed in the office of the Clerk of the County of Richmond on May 14, 1917.

NOTICE IS HEREBY GIVEN THAT BY AN order of the Supreme Court of the State of New York, Second Judicial District, dated February 4, 1918, and duly entered and filed in the office of the Clerk of the County of Richmond on February 6, 1918, John Croak was appointed a Commissioner of Estimate in the above entitled proceeding, in the place and stead of George W. Stake, deceased.

NOTICE IS HEREBY FURTHER GIVEN that, pursuant to the said order dated February 4, 1918, and duly entered and filed in the office of the Clerk of the County of Richmond on February 6, 1918, the said John Croak will attend at a Special Term for the hearing of motions, of the Supreme Court of the State of New York, Second Judicial District, to be held in and for the County of Kings, at the Garfield Building, 26 Court street, in the Borough of Brooklyn, in the City of New York, on the 20th day of February, 1918, at the opening of the Court on that day, or as soon thereafter as counsel can be heard thereon, for the purpose of being examined under oath by the Corporation Counsel of The City of New York, or by any other person having any interest in the said proceeding, as to his qualifications to act as such commissioner.

Dated, New York, February 7, 1918.
WILLIAM P. BURR, Corporation Counsel,
Municipal Building, Borough of Manhattan, City of New York. 17,19

Filing Bills of Costs.

In the Matter of the Application of The City of New York, relative to acquiring title in fee, wherever the same has not been heretofore

acquired, to the lands, tenements and hereditaments required for the opening and extending of BAY 37TH STREET, from 86th street to Cropsey avenue; and BAY 38TH STREET, from Bath avenue to Cropsey avenue, in the 31st Ward, Borough of Brooklyn, The City of New York.

NOTICE IS HEREBY GIVEN THAT THE bill of costs, charges and expenses incurred by reason of the proceedings in the above entitled matter will be presented for taxation to one of the Justices of the Supreme Court of the State of New York, Second Department, at a Special Term thereof, to be held at the Garfield Building, No. 26 Court street, in the Borough of Brooklyn, in the City of New York, on the 21st day of February, 1918, at 10 o'clock in the forenoon of that day, or as soon thereafter as Counsel can be heard thereon; and that the said bill of costs, charges and expenses has been deposited in the office of the Clerk of the County of Kings, there to remain for and during the space of ten days, as required by law.

Dated, New York, February 8, 1918.
J. CHARLES TOTTEN, JOS. G. HUNTINGTON, DANIEL M. HURLEY, Commissioners of Estimate; J. CHARLES TOTTEN, Commissioner of Assessment.
J. GRATTAN MACMAHON, Clerk. 18,20

In the Matter of the Application of The City of New York, relative to acquiring title in fee, wherever the same has not been heretofore acquired, to the lands, tenements and hereditaments required for the opening and extending of AVENUE Q, from Stillwell avenue to Gravesend avenue, and from Ocean Parkway to the westerly line of East 12th street, excepting the right of way of the New York and Sea Beach Railroad; WEST 7TH STREET, from Avenue Q to Kings Highway; WEST 8TH STREET, from Avenue Q to Kings Highway; and WEST 9TH STREET, from Avenue Q to Kings Highway, in the 30th and 31st Wards, Borough of Brooklyn, The City of New York.

NOTICE IS HEREBY GIVEN THAT THE bill of costs, charges and expenses incurred by reason of the proceedings in the above entitled matter will be presented for taxation to one of the Justices of the Supreme Court of the State of New York, Second Department, at a Special Term thereof, to be held at the Garfield Building, No. 26 Court street, in the Borough of Brooklyn, in the City of New York, on the 21st day of February, 1918, at 10 o'clock in the forenoon of that day, or as soon thereafter as Counsel can be heard thereon; and that the said bill of costs, charges and expenses has been deposited in the office of the Clerk of the County of Kings, there to remain for and during the space of ten days, as required by law.

Dated, New York, February 5, 1918.
FRANCIS X. CARMODY, F. A. M. BURRELL, W. F. CLAYTON, Commissioners of Estimate; FRANCIS X. CARMODY, Commissioner of Assessment.
J. GRATTAN MACMAHON, Clerk. 15,16

NOTICE TO BIDDERS AT SALES OF OLD BUILDINGS, ETC.

TERMS AND CONDITIONS UNDER WHICH BUILDINGS, ETC., WILL BE SOLD FOR REMOVAL FROM CITY PROPERTY.

THE BUILDINGS AND APPURTENANCES thereto will be sold to the highest bidder, who must pay cash or certified check, drawn on the order of the Comptroller of The City of New York, and must also give a certified check or cash in half the amount of the purchase price as security for the faithful performance of the terms and conditions of the sale. Where the amount of the purchase price does not equal or exceed the sum of \$50, the sum of \$50 will be the amount of the security to be deposited. This security may at any time after the expiration of the contract period be applied by the City to the cost of completing any of the work required under the contract, but unfinished at the expiration of the contract period.

The purchaser shall not lease, occupy, cause or permit the building or buildings, etc., purchased by him to be used or occupied for any purpose other than that of their speedy removal, nor shall he collect any rental or other revenue for the use of either the land or the buildings, etc., situated thereon. The breach of either or any of these conditions shall forthwith void the sale and cause immediate forfeiture of the purchase money and the security deposited for the faithful performance of the conditions of the sale. The placing therein or permitting the occupancy of any such building by any tenant free for rent or otherwise, excepting the necessary watchmen or the workmen engaged in the actual demolition thereof, shall of itself be a breach of the above conditions of sale.

The sale will be as of the condition of the property as it is delivered to the purchaser. The City of New York will not be responsible for any change or loss which may occur in the condition of the buildings, or their appurtenances between the time of the sale thereof and the time of delivering possession to the purchaser, after being properly vacated of all tenants. The sale and delivery to purchaser will be made as nearly together as the circumstances of vacating the structures of their tenants will permit.

All the material of buildings, sheds, walks, structures and cellars of whatever nature, with their exterior and interior fixtures, appurtenances and foundations of all kinds, except the exterior walls of the buildings and their foundations, and the sidewalks and curb in front of said buildings, extending within the described area, shall be torn down and removed from the premises. None of the dirt, debris or waste resulting from the demolition shall be allowed to remain on the premises, except old mortar or plaster only, which may be left, but not higher at any point than two feet below the curb opposite that point. The exterior walls and their foundations shall be taken down only to a plane whose elevation shall be the level of the curb in front of the building. Where there is no curb the elevation of the surrounding ground shall be considered curb level. All wells, cesspools, sinks, etc., existing on the property must be filled to the level of the surrounding ground with clean earth.

The purchaser at the sale shall also remove all house sewer connections to the main sewer in the street, and the openings of the main sewer in street shall be properly closed in compliance with the directions of the Bureau of Sewers in the Borough in which the buildings are situated, and furnish the Department of Finance with a certificate from the Bureau of Sewers that the work has been properly performed.

The permit for all opening in the street to be obtained by and at the expense of the purchaser of the building.

Failure to remove said buildings, appurtenances, or any part thereof, within thirty days from the day of possession will work forfeiture

of ownership of such buildings, appurtenances or portions as shall then be left standing, to gether with all moneys paid by said purchaser on account thereof at the time of the sale, and the bidder's assent to the above conditions being understood to be implied by the act of bidding, and The City of New York will, without notice to the purchaser, cause the same to be removed and the cost and expense thereof charged against the security above mentioned.

The work of removal must be carried on in every respect in a thorough and workmanlike manner, and must be completed within thirty days from the date of possession, and the successful bidder will provide and furnish all materials or labor and machinery necessary thereto, and will place proper and sufficient guards and fences and warning signs by day and night for the prevention of accidents, and will indemnify and save harmless The City of New York, its officers, agents and servants, and each of them, against any and all suits and actions, claims and demands of every name and description brought against it, them or any of them, and against and from all damage and costs to which it, they or any of them be put by reason of injury to the person or property of another, resulting from negligence or carelessness in the performance of the work, or in guarding the same, or from any improper or defective materials or machinery, implements or appliances used in the removal of said buildings.

Where party walls are found to exist between buildings purchased by different bidders, the materials of said party walls shall be understood to be equally divided between the separate purchasers.

Party walls and fences, when existing against adjacent property not sold, shall not be taken down. All furrings, plaster, chimneys, projecting brick, etc., on the faces of such party walls are to be taken down and removed. The walls shall be made permanently self-supporting, beam holes, etc., bricked up, and the wall pointed and made to exclude wind and rain and present a clean exterior. The roofs and adjacent buildings shall be properly flashed and painted, and made watertight where they have been disturbed by the operations of the Contractor.

"No buildings, parts of buildings, fixtures or machinery sold for removal under these terms and conditions shall in any case be relocated or re-erected within the lines of any proposed street or other public improvement, and if any such buildings, parts of buildings, fixtures or machinery, etc., shall be relocated or re-erected within the lines of any proposed street or other public improvement, title thereto shall thereupon become vested in The City of New York and a resale at public or private sale may be made in the same manner as if no prior sale thereof had been made."

The Comptroller of The City of New York reserves the right on the day of sale to withdraw from sale any of the buildings, parts of buildings and machinery included therein, or to reject any and all bids, and be it further

Resolved, That while the said sale is held under the supervision of the Commissioners of the Sinking Fund, the Comptroller is authorized to cause the sale to be advertised and to direct the sale thereof as financial officer of the City.

NOTICE TO CONTRACTORS.

GENERAL INSTRUCTIONS TO BIDDERS ON WORK TO BE DONE FOR OR SUPPLIES TO BE FURNISHED TO THE CITY OF NEW YORK.

The person or persons making a bid for any service, work, materials or supplies for The City of New York, or for any of its departments, bureaus or officers, shall furnish the same in a sealed envelope, indorsed with the title of the supplies, materials, work or services for which the bid is made, with his or their name or names and the date of presentation to the President or Board or to the head of the Department at his or its office, on or before the date and hour named in the advertisement for the same, at which time and place the bids will be publicly opened by the President or Board or head of said Department and read, and the award of the contract made according to law as soon thereafter as practicable.

Each bid shall contain the name and place of residence of the person making the same, and the names of all persons interested with him therein, and, if no other person be so interested, it shall distinctly state that fact; also that it is made without any connection with any other person making a bid for the same purpose, and is in all respects fair and without collusion or fraud and that no member of the Board of Aldermen, head of a department, chief of a bureau, deputy thereof, or clerk therein, or other officer or employee of The City of New York is, shall be, or become interested, directly or indirectly, as contracting party, partner, stockholder, surety or otherwise in or in the performance of the contract, or in the supplies, work or business to which it relates, or in any portion of the profits thereof. The bid must be verified by the oath, in writing, of the party or parties making the bid that the several matters stated therein are in all respects true.

No bid will be considered unless as a condition precedent to the reception or consideration of such bid, it be accompanied by a certified check upon one of the State or National banks or trust companies of The City of New York, or a check of such bank or trust company signed by a duly authorized officer thereof, drawn to the order of the Comptroller, or money or corporate stock or certificates of indebtedness of any nature issued by The City of New York, which the Comptroller shall approve as of equal value with the security required in the advertisement to the amount of not less than three nor more than five per centum of the amount of the bond required, as provided in section 420 of the Greater New York Charter.

All bids for supplies must be submitted in duplicate. The certified check or money should not be inclosed in the envelope containing the bid, but should be either inclosed in a separate envelope addressed to the head of the Department, President or Board, or submitted personally upon the presentation of the bid.

For particulars as to the quantity or quality of the supplies, or the nature and extent of the work, reference must be made to the specifications, schedules, plans, etc., on file in the said office of the President, Board or Department. No bid shall be accepted from or contract awarded to any person who is in arrears to The City of New York upon debt or contract, or who is a defaulter as surety or otherwise, upon any obligation of the City.

The contract must be bid for separately. The right is reserved in each case to reject all bids if it is deemed to be for the interest of the City so to do.

Bidders will write out the amount of their bids in addition to inserting the same in figures. Bidders are requested to make their bids upon the blank forms prepared and furnished by the City, a copy of which, with the proper envelope in which to inclose the bid, together with a copy of the contract, including the specifications, in the form approved by the Corporation Counsel, can be obtained upon application therefor at the office of the Department for which the work is to be done or the supplies are to be furnished. Plans and drawings of construction work may be seen there.