

THE CITY RECORD.

VOL. XLIV. NUMBER 13033.

NEW YORK, MONDAY, MARCH 27, 1916.

Price, 3 CENTS.

THE CITY RECORD.

OFFICIAL JOURNAL OF THE CITY OF NEW YORK.
Published Under Authority of Section 1526, Greater New York Charter, by the
BOARD OF CITY RECORD.

JOHN PURROY MITCHELL, Mayor.
LAMAR HARDY, CORPORATION COUNSEL. WILLIAM A. PRENDERGAST, COMPTROLLER.

DAVID FERGUSON, SUPERVISOR.

Supervisor's Office, Municipal Building, 8th floor.
Published daily, at 9 a. m., except legal holidays, at Nos. 96 and 98 Reade street (north side), between West Broadway and Church street, New York City.
Subscription, \$9.30 per year, exclusive of supplements. Daily issue, 3 cents a copy.
SUPPLEMENTS: Civil List (containing names, salaries, etc., of the City employees), Two Dollars; Official Canvass of Votes, 10 cents; Registry Lists, 5 cents each assembly district; Law Department Supplement, 10 cents; Annual Assessed Valuation of Real Estate, 25 cents each section; postage prepaid.

ADVERTISING: Copy for publication in the CITY RECORD must be received at least TWO (2) days before the date fixed for the first insertion; when proof is required for correction before publication, copy must be received THREE (3) days before the date fixed for the first insertion.
COPY for publication in the corporation newspapers of Brooklyn must be received at least THREE (3) days before the date fixed for the first insertion.
Entered as Second-class Matter, Post Office at New York City.

TABLE OF CONTENTS.

Aldermen, Board of— Public Hearing by the Committee on Public Thoroughfares	2349	Fire Department— Abstracts of Transactions from Feb- ruary 21 to 26 and February 28 to March 4, 1916.....	2356
Assessors, Board of— Completion of Assessments	2367	Proposals	2365
Notice to Present Claims for Damages Bellevue and Allied Hospitals, Bridges, Fire, Health, Police, Street Clean- ing, Water Supply, Gas and Elec- tricity, Departments of—	2367	Fire; Parks, Manhattan and Richmond; Parks, Bronx; Parks, Brooklyn; Public Charities, Water Supply, Gas and Electricity, Departments of—	2372
Proposals	2360	Proposals	2372
Bellevue and Allied Hospitals, Public Charities, Correction, Departments of—	2360	Fire, Public Charities, Departments of— Proposals	2367
Proposals	2360	Health, Department of— Proposals	2366
Bellevue and Allied Hospitals, Public Charities, Correction, Health, De- partments of—	2372	Instructions to Bidders for Work to Be Done or Supplies to Be Furnished... Manhattan, Borough of—	2372
Proposals	2372	Proposals	2363
Bellevue and Allied Hospitals, Public Charities, Health, Departments of—	2366	Report for Week Ended March 4, 1916	2356
Bridges, Parks, Manhattan and Richmond, Departments of—	2360	Report of Bureau of Buildings for Week Ended March 18, 1916....	2356
Proposals	2360	Municipal Civil Service Commission— Eligible Lists Promulgated March 22, 1916	2349
Board Meetings	2359	Notices of Examinations	2366
Brooklyn, Borough of— General Order No. 4.....	2362	Proposed Amendment to Classification Notice to Bidders at Sales of Old Build- ings, etc.	2366
Proposals	2360	Official Directory	2372
Report for Week Ended March 4, 1916	2357	Parks, Department of— Proposals	2372
Changes in Departments, etc.	2358	Police Department— Auction Sale	2360
Correction, Departments of— Proposals	2362	Auction Sale of Unclaimed Property. Owners Wanted for Unclaimed Prop- erty	2360
Correction, Fire; Parks, Manhattan and Richmond; Parks, Bronx; Public Charities, Departments of—	2365	Public Charities, Department of— Proposals	2368
Proposals	2365	Public Service Commission, First District— Calendar for the Week Commencing March 27, 1916	2349
Docks and Ferries, Department of— Auction Sale of Unclaimed Trucks, Wagons, Carts, etc.	2367	Queens, Borough of— Proposals	2366
Report for the Quarter Ended Decem- ber 31, 1915	2357	Report for the Quarter Ended Decem- ber 31, 1915	2349
Education, Department of— Auction Sale	2368	Reports for Weeks Ended February 19 and 26, 1916	2357
Proposals	2368	Revision of Assessments, Board of— Proceedings at Meeting Held March 22, 1916	2357
Estimate and Apportionment, Board of— Notices of Public Hearings, Franchise Matters	2367	Richmond, Borough of— Proposals	2362
Notices of Public Hearings, Public Improvement Matters	2367	Street Cleaning, Department of— Proposals	2360
Public Hearings by Commission on Building Districts and Restrictions Public Hearing by the Committee on City Plan	2349	Supreme Court, First Department— Filing Bills of Costs.....	2369
Finance, Department of— Confirmation of Assessments	2363	Filing Preliminary Abstracts	2368
Corporation Sale of Real Estate....	2365	Hearings on Qualifications	2369
Corporation Sales of Buildings and Appurtenances Thereto on City Real Estate by Sealed Bids....	2364	Supreme Court, Second Department— Application for Appointment of Com- missioners	2370
Interest on City Bonds and Stock....	2365	Application for Court to Condemn Property	2369
Notice of Sale of Tax Liens.....	2365	Filing Bills of Costs.....	2372
Surveys on Contracts	2365	Filing Preliminary Abstracts	2370
Vouchers Received March 25, 1916..	2355	Notice of Appointment	2369
Warrants Made Ready for Payment March 25, 1916	2354	Water Supply, Board of— Proposals	2362
		Water Supply, Gas and Electricity, De- partment of— Proposals	2360

BOARD OF ESTIMATE AND APPORTIONMENT.

Public Hearing by the Committee on City Plan.

Proposed Change of Grade at 34th Street and Fourth Avenue, Borough of Manhattan.

NOTICE IS HEREBY GIVEN that The Committee on City Plan of the Board of Estimate and Apportionment will hold a public hearing in the Mayor's office on TUESDAY, MARCH 28, 1916, at 3.30 P. M., in relation to the proposed change of grade at 34th Street and Fourth Avenue, Borough of Manhattan.

Dated March 22, 1916.
m22,28 JOSEPH HAAG, Secretary, Municipal Building; Telephone, 4560 Worth.

PUBLIC HEARINGS BY COMMISSION ON BUILDING DISTRICTS AND RESTRICTIONS.

Districting the City of New York for the Purpose of Regulating the Height of Buildings, the Area of Courts and Yards, the Location of Trades and Industries and the Location of Buildings Designed for Specified Uses.

NOTICE IS HEREBY GIVEN that the Commission on Building Districts and Restrictions will hold public hearings at 10.30 A. M. in ROOM 16, CITY HALL, Borough of Manhattan, on the dates specified below on its tentative report submitted to the Board of Estimate and Apportionment on March 10, 1916, in relation to districting the City for the purpose of regulating the height of buildings, the area of courts and yards, the location of trades and industries and the location of buildings designed for specified uses.

Borough of Manhattan.

MARCH 27, 1916—Battery to 23rd Street.
MARCH 28, 1916—23rd Street to 59th Street.
MARCH 29, 1916—59th Street to 125th Street.
MARCH 30, 1916—All above 125th Street.

Borough of Brooklyn.

APRIL 4, 1916—All central Brooklyn within area bounded by Gowanus Bay, Buttermilk Channel, East River, Bedford Avenue, Eastern Parkway, Prospect Park West and 15th Street.

APRIL 10, 1916—Greenpoint, Williamsburgh, Bushwick and all area east of Bedford Avenue and north of Malbone Street and East New York Avenue.

APRIL 11, 1916—Bay Ridge to Coney Island; all area south and west of 15th Street and Coney Island Avenue.

APRIL 17, 1916—Flatbush, Flatlands, East New York; all area east of Coney

Island Avenue and south of Malbone Street, East New York Avenue and Borough Line.

Borough of The Bronx.

APRIL 3, 1916—West of the Bronx River.

APRIL 5, 1916—East of the Bronx River.

Borough of Queens.

APRIL 6, 1916—Wards 1 and 2.

APRIL 13, 1916—Ward 3.

APRIL 18, 1916—Wards 4 and 5.

Borough of Richmond.

APRIL 12, 1916.

While each hearing will be devoted particularly to the particular section above indicated, the general questions involved in the plan as a whole, or as relating to an entire Borough, will also be considered.

Dated March 21, 1916.

JOSEPH HAAG, Secretary, Municipal Building; Telephone, 4560 Worth. m21,a18

BOARD OF ALDERMEN.

Public Hearing by the Committee on Public Thoroughfares.

PUBLIC NOTICE IS HEREBY GIVEN that the Committee on Public Thoroughfares of the Board of Aldermen will hold a public hearing in the Aldermanic Chamber, City Hall, Borough of Manhattan, at 3 o'clock P. M., on Monday, March 27th, 1916, on the following matters:

230. Resolution transferring jurisdiction over Fort Hamilton Parkway from the Commissioner of Parks to the President of the Borough of Brooklyn. (This ordinance may be found in the minutes of the Board of Aldermen printed in the CITY RECORD of February 23rd, 1916.)

All persons interested are invited to attend.

m20,27 P. J. SCULLY, City Clerk and Clerk of the Board of Aldermen.

PUBLIC SERVICE COMMISSION—FIRST DISTRICT.

No. 154 NASSAU STREET, NEW YORK CITY.

Calendar for the Week Commencing March 27, 1916.

Monday, March 27, 1916—10.30 A. M.—Room 305—Adjourned Meeting of the Commission. 10.30 A. M.—Room 305—Case No. 2064—Interborough Rapid Transit Company—"Through service to and from Harlem River station on Third Avenue elevated line"—Whole Commission. 10.30 A. M.—Room 305—Case No. 1891—The Long Island Railroad Company—"Rehearing as to order directing certain service on lines within First District"—Whole Commission. 10.30 A. M.—Room 305—Case No. 2066—Gas Corporations—"Standards for measurement of illuminating and heating power of gas"—Whole Commission. 10.30 A. M.—Room 305—Case No. 2069—The Long Island Railroad Company—"Alterations in grade crossings on Far Rockaway branch at Grandview, Seaview and Frank and Gleason Avenues, in Edgemere, Borough of Queens"—Whole Commission. 10.30 A. M.—Room 305—Case No. 2073—The Long Island Railroad Company—"Application for consent and approval to change name of station from Ramblersville to Howard Beach"—Whole Commission. 10.30 A. M.—Room 305—Case No. 2077—Jay Street Extension Railroad Corporation and Jay Street Connecting Railroad—"Application for approval of proposed merger"—Whole Commission.

Regular meeting of the Commission held Thursday at 11.00 A. M.

Meeting of the Committee of the Whole held Tuesday, Wednesday, Thursday and Friday at 10.30 A. M.

MUNICIPAL CIVIL SERVICE COMMISSION.

Eligible Lists Promulgated March 22, 1916.

Promotion to Court Stenographer, 5th Grade.

Court of Special Sessions.
1. Arnold J. Wisch, 102 Lincoln Avenue, Rockaway Park, L. I., 80.90.

Promotion to Assistant Electrical Engineer, Grade D.

Fire Department—Bureau of Fire Prevention.
1. Christopher Peterson, 806 Avenue Q, Brooklyn, 78.94.

BOROUGH OF QUEENS.

REPORT FOR THE QUARTER ENDED DECEMBER 31, 1915.

Division of Audit and Accounts.	
Balances of 1914 and prior years' appropriations on Sept. 1, 1915	\$1,899 00
Balance of appropriation for the year 1915 on Sept. 1	657,037 78
Balance of special revenue bond funds on Sept. 1	25,299 34
Balance of corporate stock funds on Sept. 1	621,820 00
Balance of corporate stock funds assessment on Sept. 1	764,571 14
Balance, Special and Trust Fund on Sept. 1	42,198 05

Total

Vouchers Registered Against—	
Appropriations of 1914 and prior years	\$566 91
Appropriation of 1915	524,393 58
Appropriation of special revenue bonds	5,875 97
Appropriation of corporate stock funds	85,995 23
Appropriation of corporate assessment funds	234,327 16
Appropriation of special and trust funds	14,483 60
	865,642 45

Cash balance on December 31, 1915	\$1,247,183 22
Reserve on December 31, 1915	474,798 57

Unencumbered balance on January 1, 1916

\$772,384 65

Bureau of Permits.

Public Moneys Received During the Quarter.

Restoring and repaving	\$9,519 71
Security deposits	4,414 00
Vaults	2,089 24
Sewers	3,625 00
Signs	83 00
Code S-7-Q	1,339 12
Ornamental projections	15 96
Privileges	1,762 19
Code 705	32 36
Code 692	1 90
General Fund	51 85
Roof and shed	5 00
C. F. M. 25	24 00
Total	\$23,023 33

Bureau of Street Cleaning.

Force Employed in Bureau showing the maximum number of employees in each class at any one time: Superintendent, 1; Clerks, 4; Stenographer and Typewriter, 1; Automobile Engineman, 1; District Superintendents, 5; Section Foremen, 16; Assistant Section Foreman, 16; Dump Inspector, 1; Assistant Dump Inspectors, 2; Store-

keeper, 1; Dump Boardmen, 14; Stoker, 1; Driver, 1; Coal Passers, 4; Sweepers, 215; Laborers, 33; Horses and Carts, 133; Teams and Trucks, 58; Horses and Sprinklers, 5; Teams and Sweepers, 5. Emergency snow-removal force: 12 horses and carts, 148 trucks and teams, 40 foremen, 815 laborers.
Refuse Collected and Disposed of During the Fourth Quarter of Years 1912, 1913, 1914 and 1915, by Cubic Yards.

	1912.	1913.	1914.	1915.
Ashes and sweepings	65,771	65,462	35,804	16,241.50
Rubbish	54,474	49,085	41,454	46,639.15
Garbage	14,553	20,721	10,339	10,920.90
Mixed material			68,847	13,206.96
Mixed material and sweepings.....				3,080.76
Garbage and rubbish				129.33
Ashes				10,193.83
Sweepings				5,390.37
Ashes and garbage				15,617.13
Ashes, garbage and sweepings.....				36,321.65
Ashes and rubbish				8,061.82
Snow	11,432		122	15,261.00
Totals	146,210	135,268	156,566	181,064.40

Bureau of Sewers—Maintenance Division.

Basins cleaned, 2,537; cubic yards removed, 4,941; loads removed, 2,976; basins relieved, 4,996; basins repaired, 28; lineal ft. sewer cleaned, 935,559; loads removed, 1,216; lineal ft. sewers repaired, 653; manholes cleaned, 4,398; manholes repaired, 36; lineal ft. open drains cleaned, 102,745; loads removed, 1,631; lineal ft. drains repaired, 178; pipe drains laid, lineal ft., 193; basins built, 5; manholes built, 1; gallons of sewage pumped and treated: Newtown Disposal Plant, 59,085,000; Jamaica Disposal Plant, 229,514,000; Far Rockaway Disposal Plant, 86,127,000.

Bureau of Sewers—Engineering Division.

Construction Work.

313 lin. ft. 11 ft. by 7 ft. reinforced concrete sewers, including spurs.....	\$11,111 50
11.94 lin. ft. 9 ft. reinforced concrete sewer.....	565 24
3.05 lin. ft. 8 ft. 6 in. reinforced concrete sewer.....	52 55
2.80 lin. ft. 8 ft. reinforced concrete sewer.....	43 09
1.24 lin. ft. 7 ft. 6 in. reinforced concrete sewer.....	18 60
283.32 lin. ft. 7 ft. reinforced concrete sewer.....	4,531 15
650 lin. ft. 5 ft. 6 in. reinforced concrete sewer.....	7,410 00
575 lin. ft. 5 ft. reinforced concrete sewer.....	6,325 00
46 lin. ft. 4 ft. 9 in. reinforced concrete sewer.....	1,150 00
620 lin. ft. 4 ft. 6 in. reinforced concrete sewer.....	4,030 00
250 lin. ft. 4 ft. 3 in. reinforced concrete sewer.....	1,964 00
970 lin. ft. 4 ft. reinforced concrete sewer.....	8,556 00
700 lin. ft. 3 ft. 9 in. concrete sewer.....	4,237 50
791.21 lin. ft. 3 ft. 6 in. concrete sewer.....	3,877 92
531.22 lin. ft. 3 ft. 3 in. concrete sewer.....	3,737 18
1,028.83 lin. ft. 3 ft. concrete sewer.....	4,148 46
605.95 lin. ft. 2 ft. 6 in. concrete sewer.....	2,733 10
843.35 lin. ft. 24 in. vitrified salt-glazed pipe sewer.....	2,881 16
3 lin. ft. 22 in. vitrified salt-glazed pipe sewer.....	9 00
502.75 lin. ft. 20 in. vitrified salt-glazed pipe sewer.....	1,805 70
780 33 lin. ft. 18 in. vitrified salt-glazed pipe sewer.....	1,467 84
709.25 lin. ft. 15 in. vitrified salt-glazed pipe sewer.....	967 53
6,274.05 lin. ft. 12 in. vitrified salt-glazed pipe sewer.....	8,551 21
4,827 lin. ft. 6 in. vitrified salt-glazed pipe for house connection drains.....	2,528 06
335.70 lin. ft. 6 in. risers for house connections.....	242 21
60 lin. ft. 24 in. nestable corrugated culvert pipe.....	120 00
1,518.50 lin. ft. 12 in. vitrified salt-glazed pipe for basin connections.....	1,580 34
57.50 lin. ft. 10 in. vitrified salt-glazed pipe for basin connections.....	56 36
708 lin. ft. piles.....	49 71
29 lin. ft. fill on 12 ft. 6 in. sewer on piles.....	870 00
250 lin. ft. excavation on 12 ft. 6 in. circular cast iron tunnel sewer.....	12,750 00
56 lin. ft. cast iron segments set for 12 ft. 6 in. tunnel sewer.....	672 00
191 lin. ft. grout on 12 ft. 6 in. tunnel sewer.....	764 00
50% Granite-Kingsland Avenue shaft (Fifty-first Street sewer).....	155 00
11,266 lbs. of reinforcing steel.....	378 24
1,506 cu. yds. displaced material for sewer embankment (Perry Avenue).....	527 10
329.18 cu. yds. rock.....	822 95
108.81 cu. yds. extra concrete in place.....	737 28
1,252 ft. B. M. timber, bracing and sheeting.....	25 04
5,643 ft. B. M. timber, foundation.....	208 56
122 manholes.....	5,111 00
32 receiving basins.....	3,452 00
8 double receiving basins.....	1,505 00
3 risers for house connections.....	15 00
55 spurs on concrete sewer (Brevoort St. Cont.).....	27 50
50 spurs 24 in. long on 5 ft. 6 in. reinforced concrete sewer.....	50
4 spurs 24 in. long on 3 ft. 6 in. concrete sewer.....	1 60
11 spurs 24 in. long on 3 ft. 3 in. concrete sewer.....	3 15
28 spurs 24 in. long on 3 ft. concrete sewer.....	10 40
43 spurs 24 in. long on 2 ft. 6 in. concrete sewer.....	12 45
37 spurs on 24 in. vit. salt-glazed pipe sewer.....	30 61
20 spurs on 20 in. vit. salt-glazed pipe sewer.....	20
22 spurs on 18 in. vit. salt-glazed pipe sewer.....	42 80
43 spurs on 15 in. vit. salt-glazed pipe sewer.....	37 84
172 spurs on 12 in. vit. salt-glazed pipe sewer.....	282 91
1 crossing under tracks of Long Island R. R., Irving Avenue contract.....	115 00
1 crossing under tracks of Long Island R. R., Brevoort Street contract.....	01
1 outlet (Harsell Street contract).....	500 00
1 special chamber about 30 ft. W. of Kossuth Pl.....	772 00
1 junction chamber, Canal Ave. and Syosset St.....	200 00
1 junction chamber, Hatch Ave. and Willard Ave.....	150 00
1 junction chamber, Oak Ave. and Bowne Avenue, Smart Avenue contract.....	200 00
1 junction chamber, Willard Ave. and Fulton St.....	150 00
1 junction chamber, Willard and Ridgewood Aves.....	150 00
1 chamber, Hancock St. and Vernon Avenue.....	350 00
Total cost	\$115,780 55

Contracts Completed.

Grove Street, from Seneca (Covert) Avenue to Fairview Avenue; Fairview Avenue, from Linden Street to Ralph Street; Second Ward.....	\$8,021 21
Van Aist Avenue, from Broadway to Ridge Street; Ridge Street, from Van Aist Avenue to Ely Avenue; First Ward.....	3,363 49
Steinway Avenue, Jackson to Washington, First Ward.....	1,162 80
Central Avenue, Proctor Street to Myrtle Avenue, Second Ward.....	\$102,008 02
Fulton Street, Stoothoff Avenue to Bedford Avenue; Greenwood Avenue, Jamaica Avenue to a point about 640 feet north of Atlantic Avenue; Chestnut Street, Atlantic Avenue to Jamaica Avenue; Scott Street, Chestnut Street to Stoothoff Avenue, Fourth Ward.....	13,832 64
Harsell Street, East River to Hamilton Street; Hamilton Street, Harsell Street to Payntar Avenue, First Ward.....	22,268 32
Cedar Avenue, Beaufort Avenue to Chichester Avenue, Fourth Ward.....	795 35
Briggs Avenue (Park Street), from Jamaica Avenue to Myrtle Avenue; Myrtle Avenue, from Park Street to Hamilton Avenue, Fourth Ward.....	1,907 64
Toledo Street, from Queens Boulevard to Corona Avenue, with temporary dry weather flow connections at Maurice Avenue, Horton Street and Ivy Street, Second Ward.....	20,225 52
Hancock Street, from Crown north of Pierce Avenue to Vernon Avenue; Graham Avenue, from Hancock Street to the Boulevard; Sanford Street, from Hancock Street to the Boulevard, First Ward.....	9,632 32
Brevoort Street, Metropolitan Avenue to Cuthbert Place; Cuthbert Place, Brevoort Street to Lefferts Avenue; Lefferts Avenue, Cuthbert Place to Richmond Hill Avenue; Grenfell Street, Richmond Hill Ave-	

nue to Audley Street; Audley Street, Grenfell Street to property of Long Island Railroad, and across the property of the Long Island Railroad from the end of Audley Street to Austin Street, Fourth Ward.....	26,134 52
Smart Avenue, from Queens Avenue to Narcissus Street; Narcissus Street, from Smart Avenue to Bowne Avenue; Bowne Avenue, from Narcissus Street to Oak Avenue, Third Ward.....	5,834 71
Receiving basins, Woolsey Avenue: On the northerly and easterly corners of Seventh Avenue, on the northerly and easterly corners of Sixth Avenue and on the easterly corner of Park Place, First Ward...	522 45
Receiving basin on the easterly corner of Twelfth Avenue and Graham Avenue, First Ward.....	123 50
Receiving basins on the easterly corner of Thomson Avenue and Meadow Street and on the northerly side of Meadow Street about 144 feet east of Thomson Avenue, First Ward.....	511 90
Sewer basin on the southeast corner of Myrtle Avenue and Decatur Street, Second Ward.....	155 00

Total cost

Assessment Maps and Lists Forwarded to the Board of Assessors.

Walnut Street, Ashland Street to St. Ann's Avenue; St. Ann's Avenue, Walnut Street to Church Street, Fourth Ward, October 4, 1915.....	\$4,936 27
Lawn Avenue, Jerome Avenue to Beaufort Avenue, Fourth Ward, October 11, 1915.....	1,707 76
Atlantic Avenue, North Side, Stoothoff Avenue to a point 112 feet east of Lefferts Avenue, etc., Fourth Ward, November 1, 1915.....	17,509 86
Orchard Street, Jackson Avenue to a point about 385 feet southerly therefrom, First Ward, November 1, 1915.....	1,917 09
Forbes Street, Queens Avenue to Franconia Avenue; Gerold Street, Queens Avenue to Franconia Avenue, etc., Third Ward, November 1, 1915.....	5,366 87
Ashland Street, Hamilton Avenue to Myrtle Avenue, etc., Fourth Ward November 1, 1915.....	6,732 92
Temporary drain through the property of the Malba Estates Corporation, from the end of the existing sewer at Fifth Avenue to Powell's Cove, Third Ward, November 1, 1915.....	33,478 91
Hallett Street, Hoyt Avenue to Woolsey Avenue, First Ward, November 12, 1915.....	2,009 39
Forest Avenue, Myrtle Avenue to Halleck Avenue, Second Ward, November 23, 1915.....	606 45
Guion Avenue, Jerome Avenue to Beaufort Avenue, etc., Fourth Ward, November 23, 1915.....	7,540 65
Britton Avenue, Broadway to Ithaca Street, etc., Fourth Ward, November 23, 1915.....	5,312 97
Steinway Avenue, Jackson Avenue to Washington Avenue, First Ward, November 23, 1915.....	1,512 76
De Kalb Avenue, Seneca Avenue to Onderdonk Avenue, Second Ward, November 29, 1915.....	840 33
Freedom Avenue, Jamaica Avenue to Ashland Street, Fourth Ward, November 29, 1915.....	40,531 52
Central Avenue, Myrtle Avenue to Proctor Street, Second Ward, December 23, 1915.....	113,876 29
Harsell Street, East River to Hamilton Street, etc., First Ward, December 23, 1915.....	26,562 28
Payntar Avenue, Hamilton Street to Sherman Street, etc., First Ward, December 23, 1915.....	7,016 47
Sherman Street, Payntar Avenue to the crown about 330 feet north of Payntar Avenue, First Ward, December 23, 1915.....	1,099 89
Fulton Street, Stoothoff Avenue to Beaufort Avenue, etc., Fourth Ward, December 23, 1915.....	16,161 00
Grove Street, Seneca Avenue to Fairview Avenue, etc., Second Ward, December 23, 1915.....	9,138 72
Van Aist Avenue, Broadway to Ridge Street, etc., First Ward, December 23, 1915.....	4,334 55
Receiving basins on the southerly and westerly corners of Schurz Avenue and Ditmars Avenue, November 23, 1915.....	390 32

Total Cost

Long Island City, N. Y., January 8th, 1916.

Bureau of Highways.

Force Employed—Ward Foremen, 5; Foremen, 26; Assistant Foremen, 23; Asphalt Foremen, 2; Ship Carpenters, 2; Carpenters, 2; Steam Roller Engineers, 10; Painters, 7; Foreman Painter, 1; Drivers, 6; Stone Mason, 1; Flagger, 1; Pavers, 23; Rammers, 10; Laborers, at \$4, 1; Laborers, at \$3.50, 15; Laborers, at \$3, 16; Laborers, at \$2.50, 347; Blacksmiths, 2; Blacksmith's Helper, 1; Stripper, 1; Bricklayer, 1; Asphalt Workers, at \$3, 12; Asphalt Workers, at \$2.50, 9; Stationary Engineer, 1; Stoker, 1; horses and vehicles, 77; teams and vehicles, 62; total, 665.

Work Done.

Macadamized Streets—Square yards of macadam pavement repaired, 70,278; square yards of macadam pavement cleaned, 183,613; square yards of macadam pavement sanded, 1,600; square yards of macadam pavement finished, 140,213; square yards of macadam pavement tarred and oiled, 19,686; square yards of macadam pavement sprinkled, 120,034; square yards of dirt wings honed and cleaned, 244,231; linear feet of gutters cleaned, 221,131; cubic yards of washouts filled in, 15; linear feet of curb reset, 12; linear feet of crosswalks relaid, 190.

Paved Streets—Square yards of granite pavement repaired, 7,946; square yards of asphalt pavement repaired, 629; square yards of wood block pavement repaired, 96; square yards of cobble pavement repaired, 38; square yards of brick pavement repaired, 2,891; square yards of bith. pavement repaired, 630; square yards of slag block pavement repaired, 459; square yards of asphaltic concrete pavement finished, 18,004; square feet of flagstones relaid, 398; linear feet of gutters paved, 754; linear feet of gutters cleaned, 108,960; linear feet of headers set, 10,134; linear feet of crosswalks relaid, 70; square yards of pavement sanded, 6,386.

Unimproved Streets—Square yards of roadway graded, 112,388; square yards of roadway crowned and repaired, 315,676; square yards of sidewalk graded, 4,800; square yards of roadway oiled, 150,712; linear feet of gutters formed and cleaned, 350,341; linear feet of roadway ploughed, 30,542; cubic yards of washouts filled in, 1,786.

Culverts—Linear feet of pipe laid, 274; linear feet of culverts cleaned, 121; linear feet of culverts built, 18.

Viaducts and Bridges—Linear feet of guard rail repaired, 129; B. M. feet of timber used in repairs, 26.

Trees and Weeds—Square yards of woods cut down and removed, 44,973; number of dead and dangerous trees cut down and removed, 5.

Cesspools—Cubic yards of cesspools cleaned, 20.

Snow and Ice—Linear feet of crosswalk cleaned of snow, 9,768; square yards of streets cleaned of snow, 16,924.

Engineer's Office.

Work Done—35,214.7 cubic yards of earth excavated; 216.0 cubic yards of rock excavated; 21,071.7 cubic yards of embankment furnished; 13,955.8 linear feet of new bluestone curb furnished and set; 350.0 linear feet of old bluestone curb, redressed and reset; 12,421.8 linear feet of new concrete curb furnished and set; 35,289.4 square feet of new bluestone flag furnished and laid; 43,867.4 square feet of new cement sidewalk laid; 44.0 square feet of old bluestone flag, retrimmed and relaid; 2,226.4 square feet of new crosswalks furnished; 4,199.5 cubic yards of concrete foundation, placed for pavement; 2,591.6 square feet of asphaltic concrete pavement laid; 1,100.0 square feet of wood block pavement laid; 14,530.0 square feet of improved granite block pavement laid; 6,367.4 square feet of sheet asphalt pavement laid; 25.0 linear feet of 12-inch vitrified pipe in place for drains; 2 new catch basins; 168,000 gallons bituminous material furnished on contract; 626,755 gallons light road oil furnished on contract; 128.0 cubic yards broken stone placed for crosswalks; 434.4 square yards rip-rap in place; 85.3 square yards cobble gutters relaid; 599 square yards old block taken up, purchased and removed by contractor; 4,692.5 square yards sheet asphalt repaired; 8,261 cubic yards broken stone furnished on contracts; 2,475 cubic yards sand furnished on contracts; 25.3 cubic yards rubble masonry relaid in sea wall; 429 linear feet pipe guard railing erected; 12 cubic yards new rubble masonry placed in sea wall; 14 street improvement contracts completed amounting to \$97,114.47;

4 furnishing and delivering material contracts completed, amounting to \$81,971.90; 1 sea wall built, contract completed, amounting to \$14,439.16; 9 bids opened on street improvement contracts, amounting to \$21,677.50; 2 bids opened on furnishing material, amounting to \$15,340; 28 assessment maps sent to Board of Assessors, amounting to \$212,783.63.

Chemical Laboratory.

Samples Tested—Sheet asphalt and asphaltic concrete, 80; paving pitch and asphaltic cement, 24; sand, 85; asphalt block, 8; granite block, 5; lime stone dust, 5; analysis of lime, 24; cement, 161; steel, 66; road oils, 23; tars, 32; fuel oils, 3; creosoting oils, 2; determination of cement in concrete mixtures, 12; wood block, 41; gravel, 10; sewage analyses, chemical and bacteriological, 47; sludge analyses, 4; sanitary water analyses, 6.

Besides the regular analyses, considerable time has been consumed on an investigation of the Electrolytic Process of Sewage Disposal at Elmhurst Disposal Plant.

Bureau of Buildings.

Comparative Statement of Plans and Applications for New Buildings Filed and Acted Upon.

Classification.	1912.		1913.		1914.		1915.	
	No.	Estimated Cost.	No.	Estimated Cost.	No.	Estimated Cost.	No.	Estimated Cost.
Frame Dwellings	755	\$2,164,939	603	\$1,348,960	413	\$914,970	579	\$1,587,255
Brick Dwellings	88	425,100	128	548,500	88	364,650	216	867,300
Fd. Stores and Dwigs.	16	50,350	15	42,100	19	35,150	40	158,200
Br. Stores and Dwigs.	30	168,100	39	210,300	54	234,200	66	347,400
Frame Tenements	35	325,500	55	742,000	24	297,000	38	583,000
Br. Tenements	1	4,500	3	41,000	8	61,000	14	165,000
Fr. Stores and Ten.	1	12,000	3	41,000	8	61,000	14	165,000
Public Buildings (Amusements)	6	48,350	13	123,375	4	47,000	1	12,000
Public Buildings (Municipal)	1	46,500						
Manufactories and Workshops	21	1,990,000	10	178,700	7	93,200	12	200,900
Churches	3	398,000	2	8,200	2	23,000	8	27,000
Schools	3	398,000	1	100,000	3	545,000	5	14,500
Hotels, Boarding Houses, Etc.	5	113,500	3	51,000			3	44,500
Hospitals			3	347,600				
Storage, Warehouses, etc.	5	5,500	3	186,000	4	50,000	8	27,500
Office Buildings	1	7,000	5	23,000	1	1,200	1	10,500
Garages	64	37,068	44	111,272	87	81,866	187	149,723
Stables	27	45,950	28	42,080	13	18,250	7	4,150
Other Fr. Structures	93	42,420	107	29,152	126	42,266	141	29,275
Totals	1,152	\$5,884,777	1,062	\$4,133,239	861	\$2,844,752	1,326	\$4,228,203

Comparative Statement of Plans and Applications for Alterations Filed and Acted Upon.

Frame Dwellings	222	\$99,462	294	\$74,675	392	\$100,150	499	\$106,350
Brick Dwellings	3	1,300	12	4,025	40	6,775	20	2,785
Fr. Stores and Dwigs.	67	28,186	54	20,750	60	23,400	60	23,400
Br. Stores and Dwigs.	21	4,487	18	10,675	21	5,200	31	2,600
Frame Tenements	6	1,280	4	965	3	375	14	1,125
Br. Tenements	1	2,500	6	1,850	8	1,600	13	1,675
Fr. Stores and Ten.	3	1,350	3	1,250	3	650	9	915
Br. Stores and Ten.	10	11,630	4	1,300	8	1,850	13	1,825
Public Buildings (Amusements)	9	8,530	8	10,800	4	2,500	12	4,875
Public Buildings (Municipal)					2	1,675	2	895
Manufactories and Workshops	30	81,105	20	39,600	36	45,600	49	66,500
Churches	3	2,725	2	1,050	3	5,650	6	10,200
Schools	1	165,000	9	8,700	2	10,000	4	8,650
Hotels and Boarding Houses	6	12,007	11	9,400	5	8,675	9	17,225
Hospitals	1	200						
Storage, Warehouses, etc.	4	75,600	5	3,675	10	3,695	12	10,650
Office Buildings	1	350	4	2,995	3	8,220	9	15,150
Garages	3	460	6	5,375	10	7,550	16	2,275
Stables	11	3,500	8	3,250	11	4,200	10	4,150
Other Fr. Structures	23	3,625	35	8,497	22	10,006	71	7,992
Totals	425	\$503,297	503	\$208,833	643	\$248,071	859	\$289,037

Violations of the Law During the Quarter.

Nature of Violation.	Pending Sept. 30.	Received Since.	Total for Disposition.	Removed.	Pending Dec. 31.	Referred to Corp. Counsel.
Defective construction, plumbing, etc.	665	125	790	62	728	6
Erecting, altering or moving without a permit	772	187	959	94	865	11
Unsafe buildings	330	46	376	14	362	..
Totals	1,767	358	2,125	170	1,955	17

Inspections—Construction, 29,536; plumbing, 10,051; plastering, 1,412; elevator, 594. Total, 41,593.

Work Completed—New buildings, 839; alterations, 461.

Bureau of Public Buildings and Offices.

Force Employed—1 Superintendent, 1 Chief Clerk, 1 Clerk, 2 Foremen of Laborers, 1 Foreman of Plumbers, 2 Engineers, 1 Fireman, 5 Stokers, 3 Elevatormen, 1 Electrician, 3 Male Attendants, 2 Carpenters, 1 Mechanic's Helper, 4 Watchmen, 1 Grainer, 6 Painters, 29 Laborers, 21 Cleaners, 7 Janitors, 1 Telephone Operator, 1 Tinsmith, 1 Steamfitter, 2 Female Attendants. Total, 97.

Work Done.

Queens County Court House—Storm sash have been installed in the Court rooms and Judges' rooms and the same filled and varnished, storm doors have been put up, shelving put up in closets for the Supreme Court, and all necessary carpentry attended to, including the repairing of furniture. Toilet rooms have been painted, painting and varnishing done when required throughout the building, radiators painted with aluminum, glass panel doors lettered, roof over bridge to Annex repaired and painted. All roofs, gutters, leaders and flashings looked over and repaired where necessary. The steam heating plant examined for defects and same remedied where found, radiator valves packed, etc. The plumbing has been examined weekly, flushometer valves taken apart, cleaned and oiled. The large tank in attic has been emptied, cleaned and repaired, supply pipes and fixtures cleaned. All electric work including elevator attachments has been regularly cared for and additions and alterations made throughout the building.

Borough Hall—All necessary carpenter work has been attended to as required, cuttings made for plumber, doors and sash eased, new sash cord put in. Loose plaster on ceilings and side walls has been removed and replastered and finished with Muresco; glazing and lettering on office doors, etc., done where necessary. The toilet seats and urinal basins have been cleaned, ball cocks and valves repaired, etc. The steam boilers have been placed in good repair, steam and radiator valves repaired and repacked. Electrical wiring and fixtures, panels and switch boards have been maintained in good condition. During the quarter the alterations in the First District Municipal Court Room in St. Mary's Lyceum building was completed, and all carpentry, plumbing, painting and steam fitting work necessary has been attended to. New furniture and fixtures have been installed, the Court Room now presenting a very good appearance. All other repairs in this building have been made from time to time, including the cleaning and overhauling of the boilers, radiators, etc.

Town Hall, Newtown—The work of repairing and renovating was completed during this quarter. All necessary repairs have been made, the interior and exterior of the building have been thoroughly painted, the furniture cleaned, varnished, etc., and put in first class condition.

Town Hall, Flushing—Carpentry repairs have been made, door checks put on, locks and furniture repaired, etc. The toilets have been repaired, toilet seats and urinals cleaned and all plumbing kept in good condition. New grates have been placed in the boiler, all steam pipes and valves inspected, radiators and valves put in order. Electric wiring, fixtures, panel and switch boards have been regularly inspected, cleaned and repaired where necessary. During the quarter work was commenced on the installation of a new tin roof on the entire building under contract.

Town Hall, Jamaica—Carpentry work, consisting of putting up storm shed, putting on weather strips, repairing doors and windows, making frames for concrete construction work, replacing sash cord, easing doors, etc. Ceilings and side walls where plaster was cracked and broken on account of the installation of a new toilet room was removed, the broken places patched and the entire ceiling and side walls painted

to conform to the colors of rooms before alterations were made. Storm sheds were painted and all cracked and broken glass in sash were replaced. The plumbing throughout the building has been inspected and repaired where necessary, also steam heating plant, including radiators, etc. An opening has been cut through the brick wall on the east side of the building to insert a window to provide light and air to a new toilet room in course of construction. The iron fence on the north side of the plot, which formerly formed the division between this and adjoining property (a twelve-foot lane the property of the City, intervening) was taken down, removed and set up on the property line; in order to make a complete job, concrete footings were built on the northwest corner of the plot to hold the fence in position, concrete walks, where broken, were replaced, the low spots in the lane referred to were filled to grade, and when this is formed into a lawn in the spring it will greatly improve the appearance of the property. The electrical appliances have been regularly cleaned and cared for.

County Building, Jamaica—Recently reconstructed, this building has received but little attention at the hands of the departmental labor of this Bureau as the contract provided for placing the building in perfect condition. The electrician of this Bureau, however, has on various occasions consulted with the electrical contractor and the contractor for the installation of the passenger elevators, as to better methods of operation. The glass panel doors of various offices have been lettered and coat and hat hooks have been put up where needed. The steamfitter has also made frequent inspections of the heating system and made minor repairs to valves, etc. The building in the rear of the County Building, Jamaica, occupied by the Janitor has been thoroughly overhauled and put in good condition. All necessary carpentry, plumbing, steamfitting, tinsmithing, masonry, etc., was done and the interior and exterior of the building painted.

The building occupied by the City Magistrates' Court, Far Rockaway, has received the attention of the Bureau whenever repairs of any character were necessary to be made. This building was put in thorough repair a short time ago, and calls for the services of our mechanics are infrequent.

Comfort Station, Jamaica—This has been regularly inspected by the plumber. Closets have been disconnected, cleaned and reset, urinals and wash bowls cleaned, and flush pipes, etc., kept in first class condition. All necessary repairs have been made as occasion required.

Interior Bath—All shower bath valves have been inspected and repaired and the plumbing kept in good condition. The boilers and steam valves have been regularly inspected, repairs have been made to roof leaders and gutters and any other necessary repairs attended to. The attendance at the bath during the quarter was: Males, 7,213; females, 2,505.

Topographical Bureau.

Tentative maps approved by the Board of Estimate and Apportionment: Idlewild, bounded approximately by 128th Street, Rockaway Boulevard, 137th (Nicholas) Avenue, 172d (Golder) Street, 140th (Higbie) Avenue, 181st Street (Dorwin Avenue), 143d Avenue (Harvard Boulevard), 183d Street (Erasmus Avenue), 144th (Mills) Avenue, 184th Street, North Conduit Avenue, 204th Street, S. Conduit Avenue, Edgewood Street, Brookville Boulevard (Fosters Meadow Road), Mayda Road, 147th Avenue, Rosedale Boulevard (Rosedale Avenue-Ocean Avenue), Hungry Harbor Road, Boundary Line of the City of New York and Jamaica Bay. Approved December 23, 1915.

Final sections (Atlas Sheets) approved by the Board of Estimate and Apportionment. No. 48. College Point, bounded approximately by the East River, Lang Place, Eldorado Street, Villaview View, Felicity Street, Boston Street, Haviland Street, Gower Avenue, Jameson Street, Inman Avenue, Lebanon Street, Kinney Avenue, Kelford Street and Mulford Avenue (106 acres). No. 116. Woodhaven, bounded approximately by 79th Street, Pitkin Avenue, 85th (Perkins) Street, Liberty Avenue, 84th (West) Street, 102d Avenue (Shoe and Leather Street), 86th (Ferry) Street, 101st Avenue (Broadway), 88th Street (Park Place), 97th Avenue, 90th Street (Morris Avenue), 101st Avenue (Broadway), 92d Street (Bigelow Place), 103d (Belmont) Avenue, Woodhaven (Flushing) Avenue, Rockaway Boulevard, 99th Street (Ocean Avenue), 109th (Park) Avenue, 98th Street (Oakley Avenue), Sutter Avenue, 95th Street, 103d Avenue, Woodhaven Avenue (Woodhaven Road), 135th Avenue, Pitkin Avenue, Whitelaw Avenue, North Conduit Avenue, 84th Street and 133d Avenue (367 acres). No. 124. Aqueduct, bounded approximately by 149th Avenue, Redding Street (Woodhaven Road), 135th Avenue, 95th Street, 133d Avenue, 96th Street, Sutter Avenue, Plattwood Avenue, 103d Street, Sutter Avenue, 109th Place, 133d (Higbie) Avenue, 112th (Chestnut) Street, 135th (Priscilla) Avenue, 111th Street (Greenwood Avenue), 150th Avenue, 110th Street, North Conduit Avenue (old South Road), Hawtree Avenue (Deer Street), 155th (Dengler) Avenue, Bridgeton (Portland) Avenue, S. Conduit Avenue, Woodhaven Avenue, Woodhaven Avenue and N. Conduit Avenue (367 acres). No. 313. Blissville, bounded approximately by Nassau River (Newtown Creek), Greenpoint Avenue, Review Avenue and Thomas Street, and its prolongation (53 acres). No. 314. Blissville, bounded approximately by Nassau River (Newtown Creek), Dutch Kills Basin, Ashburn Street, Skillman Avenue, Thomson Avenue, Van Dam Street, Nelson Avenue, Harold Avenue, Anable Avenue, Van Pelt Street, Greenpoint Avenue, Bradley Avenue, Howard Street, Review Avenue and Greenpoint Avenue (367 acres).

Final sections (Atlas Sheets) before the Board of Estimate and Apportionment pending approval: No. 1, Laurel Hill (reapproval). No. 188, Aqueduct. No. 189, Aqueduct. No. 316, Arverne. No. 227, Far Rockaway.

Final sections (Atlas Sheets) certified by the Board of Estimate and Apportionment and filed at this office: No. 30, Evergreen, bounded approximately by Cornelia Street, Cypress Avenue, Putnam Avenue, Forest Avenue, Putnam Avenue, Anthon Avenue, Hughes Street, Buchman Avenue, Catalpa Avenue, Fresh Pond Road, Cypress Hills Road, Slocum Street, Cooper Avenue, Dill Place, Alden Avenue, Cooper Avenue and Wyckoff Avenue. No. 113, Union Course, bounded approximately by the Brooklyn Borough Line, Pitkin Avenue, 77th Street and its prolongation, S. Conduit Avenue, 76th Street and Blake Avenue. No. 114, Aqueduct, bounded approximately by the Brooklyn Borough Line, Fairfield Avenue, Amber Street, Vandalia Avenue, Genesee Street, Dunram Avenue, Emerald Street, Egan Avenue, Forbell Avenue and Farrington Street, and its prolongation. No. 174, Ramblersville, bounded approximately by the Brooklyn Borough Line, Sheridan Avenue, Woodstock Street, Forbell Avenue, Egan Avenue, Sapphire Street, Dunham Avenue, Merrimac Avenue, Egan Avenue, Potomac Street, Flynn Avenue, Boyd Avenue, Grinn Avenue, Vineyard Avenue, Horstmann Avenue, Canal Avenue and Sheridan Avenue. No. 176, Ramblersville, bounded approximately by Michigan Avenue, Grinn Avenue, Woodhaven Avenue, Flynn Avenue, Killarney Avenue, Egan Avenue, Bridgeton Avenue, Dunham Avenue, Delgada Avenue, Fairfield Avenue, Lizzard Street, Flynn Avenue, Klondike Street, Sheridan Avenue, Woodhaven Avenue and Horstmann Avenue. No. 177, Ramblersville, bounded approximately by Canal Avenue, Horstmann Avenue, Galveston Avenue and Sheridan Avenue.

Final sections (Atlas Sheets) with the Board of Estimate and Apportionment for certification and filing: No. 313, Blissville, bounded approximately by Nassau River (Newtown Creek), Greenpoint Avenue, Review Avenue and Thomas Street. No. 314, Blissville, bounded approximately by Nassau River (Newtown Creek), Dutch Kills Basin, Ashburn Street, Skillman Avenue, Thomson Avenue, Van Dam Street, Nelson Avenue, Harold Avenue, Anable Avenue, Van Pelt Street, Greenpoint Avenue, Bradley Avenue, Howard Street, Review Avenue and Greenpoint Avenue.

Final sections (Atlas Sheets) in course of preparation; being surveyed: No. 49, College Point, 60 per cent. completed; No. 53, College Point, 50 per cent. completed; No. 57, Whitestone, 50 per cent. completed; No. 59, Whitestone, 50 per cent. completed; No. 60, Whitestone, 60 per cent. completed; No. 69, Whitestone, 90 per cent. completed; No. 70, Whitestone, 15 per cent. completed; No. 74, Whitestone, 50 per cent. completed; No. 81, Jamaica, 10 per cent. completed; No. 85, Bayside, 60 per cent. completed; No. 86, Bayside, 50 per cent. completed; No. 120, Jamaica, 15 per cent. completed; No. 130, Jamaica, south of Hillside Avenue, 80 per cent. completed; No. 133, Hollis, 5 per cent. completed; No. 134, Hollis, 40 per cent. completed; No. 135, Jamaica, 55 per cent. completed; No. 138, Jamaica, 65 per cent. completed; No. 140, Baisley Pond, 50 per cent. completed; No. 141, St. Albans, 80 per cent. completed; No. 142, St. Albans, 20 per cent. completed; No. 143, Hollis, 20 per cent. completed; No. 144, Hollis, 20 per cent. completed; No. 148, Queens, 30 per cent. completed; No. 151, Queens, 40 per cent. completed; No. 197, Belle Harbor, 90 per cent. completed; No. 198, Belle Harbor, 80 per cent. completed; No. 199, Neponsit, 80 per cent. completed; No. 201, Belle Harbor, 80 per cent. completed; No. 215, Hammel, 75 per cent. completed; No. 219, Arverne, 80 per cent. completed; No. 230, Edgemere, 75 per cent. completed; No. 232, Far Rockaway, 80 per cent. completed. Being computed: No. 53, College Point, 34 per cent. completed; No. 55, College Point, 100 per cent. com-

pleted; No. 56, College Point, 71 per cent. completed; No. 57, College Point, 13 per cent. completed; No. 60, College Point, 6 per cent. completed; No. 61, College Point, 75 per cent. completed; No. 120, Jamaica (south of Hillside Avenue), 10 per cent. completed; No. 121, Dunton, 75 per cent. completed; No. 129, Jamaica (south of Hillside Avenue), 30 per cent. completed; No. 136, Cedar Manor, 20 per cent. completed. Being draughted: No. 54, College Point, not started; No. 127, Jamaica (northerly portion), not started; No. 128, Jamaica, not started; No. 202, Rockaway Park, 75 per cent. completed; No. 217, Seaside, 75 per cent. completed; No. 226, Far Rockaway, 100 per cent. completed.

Special final maps before the Board of Estimate and Apportionment pending approval: Establishing the lines and grades of Jackson Avenue from Cemetery Lane to the City boundary line. Establishing the lines of Puntine Street from South Street to Cumberland Street. Establishing a street system for the Queens-Hollis section. Establishing the lines and grades of New York Avenue from South Street to Baisley Avenue. Establishing the lines and grades of Boerum Avenue, from Bayside Avenue to the Whitestone Division of the Long Island Railroad. Establishing the lines and grades of New York Avenue from Baisley Avenue to Rockaway Road. Establishing the lines and grades of Grand Central Parkway from Queens Boulevard to the Nassau County Line. Establishing the lines and grades of Oberlin Street from Mulford Avenue to Willets Point Road. Establishing the lines and grades of Union Hall Street from South Street to Brinkerhoff Avenue. Establishing the lines and grades of 195th Street from 98th Avenue to 99th Avenue. Showing proposed lines and grades of Jamaica Avenue from Sheridan Avenue to Rockaway Beach Boulevard. Establishing the lines and grades of Winsted Avenue from Jamaica Avenue to Liberty Avenue. Establishing a board walk adjacent to the Long Island Railroad, between Laurel Hill Boulevard and Hobson Avenue. Special final maps not completed: Being surveyed: 194th Street, from Jamaica Avenue to 109th Avenue; 198th Street, from Jamaica Avenue to Hollis Avenue, and 202nd Street, from Jamaica Avenue to Hollis Avenue. Being computed: Poppenhusen Avenue, from Beechhurst Avenue to Bell Avenue (partially completed in final sections). Beach 71st Street, from Long Island Railroad to Amstel Boulevard (waiting field work). Ulster Avenue, from Sutphin Road to Smith Street (started; surveys incomplete). Bell Avenue, from Broadway to Crocheron Avenue (waiting field work). Parkman Avenue, from Bell Avenue to bulkhead line of Little Neck Bay (not started). Elimination of Conch Basin and the establishment of one west of Norton Basin (50 per cent. completed). Jonathan Street, from Oakridge Avenue to Ridgeway Avenue (waiting field work). Freehold Street, from Ulster Avenue to Baisley Avenue (waiting field work). 233d Street, from 110th Avenue to Hempstead Avenue (50 per cent. completed). Being draughted: Phraner Avenue, from South Street to Yukon Avenue. Grand Central Parkway, inclusion of small parks (not started).

Alteration maps approved by the Board of Estimate and Apportionment: Altering the lines of Justice Street, from Broadway to Junction Avenue. Altering the grades of Queens Boulevard, from Grand Street to Hillside Avenue. Altering the lines of Lawn Avenue, Freedom Avenue and McCormick Avenue, from Roanoke Avenue to Liberty Avenue. Altering the grades of Franklin Place, from Kissena Road to MacDonald Street. Altering the lines of Calamus Avenue, from Carroll Place to Fisk Avenue. Showing a change in the lines of Willets Point Road from Roosevelt Avenue to Parsons Avenue. Altering the grades of Seventh Avenue, from Grand Avenue to Flushing Avenue. Altering the lines of Calamus Avenue, from Grand Street to Woodhaven Avenue. Altering the grades of 124th Street, from Jamaica Avenue to 89th Avenue. Altering the grades of 129th Street, from Jamaica Avenue to 91st Avenue. Altering the lines of Elmhurst Avenue, from Broadway to Judge Street. Showing a change in the street system within the territory bounded by Fisk Avenue, Fairbanks Avenue, 18th Street, Woodside Avenue, 19th Street, Queens Boulevard and Adams Street. Altering the grades of 97th Street and of 98th Street, from 97th Avenue to 103d Avenue. Altering the grades of Ulster Avenue, from Smith Street to Westchester Avenue; of Westchester Avenue, from Ulster Avenue to 117th Avenue; of 117th Avenue, from Westchester Avenue to Dearborn Avenue, and of Dearborn Avenue, from 117th Avenue to the Nassau County Line. Altering the lines of Corona Avenue, from Junction Avenue to Alstyne Avenue. Altering the grades of 40th Street, from Jackson Avenue to Alstyne Avenue. Altering the lines of Banks Avenue, from Alstyne Avenue to Ditmars Avenue. Altering the lines of Woodside Avenue, from Middagh Street to Broadway. Altering the grades of Lambertville Avenue, from Newark Street to New York Avenue, and of Smith Street, from Brinkerhoff Avenue to Ulster Avenue.

Alteration maps before the Board of Estimate and Apportionment pending approval: Establishing the pier and bulkhead lines of Newtown Creek, Maspeth Creek, Dutch Kills Creek and East River, Bowery Bay and Flushing Bay. Altering the grades of Rene Place, from Grandview Avenue to Metropolitan Avenue. Altering the grades of Rawson Street, from Foster Avenue to Queens Boulevard. Altering the grades of Purves Street, from Jackson Avenue to Thomson Avenue. Altering the grades of Dutch Kills Street, from Jackson Avenue to the Long Island Railroad. Establishing the lines and grades of Old Elmhurst Avenue, from Roosevelt Avenue to Junction Avenue; dated November 8, 1913. Shifting the lines of Prime Street, from Hewitt Avenue to Allen Street. Altering the grades of Ashland Street, from Diamond Street to Freedom Avenue. Showing four parcels of land at Clark Street, to be acquired for a sewer easement. Altering the U. S. bulkhead line from Beach 116th Street to the Rockaway Beach Division of the L. I. R. R. Eliminating Frederick Street, from Garrison Avenue to Creek Street. Altering the lines of Columbine Avenue, from Laurel Hill Boulevard to Montgomery Avenue. Eliminating Lurting Street, from Card Place to Corona Avenue. Altering the grades of Front Street, from Borden Avenue to Newtown Creek. Altering the lines of Vermont Avenue, from Highland Boulevard to Tappen Terrace. Altering the lines of 44th Street and 45th Street, from Sackett Street to Roosevelt Avenue. Reducing the width of Junction Avenue, from Burnside Avenue to Corona Avenue. Altering the lines and grades of Berlin Avenue and of Debevoise Avenue, from Borden Avenue to Newtown Creek. Reducing the width of Maure Avenue, from Jamaica Avenue to Jerome Avenue. Altering the lines and grades of Yellowstone Avenue, from Colonial Avenue to Queens Boulevard. Altering the lines of Opdyke Street, from Alburts Avenue to Corona Avenue. Establishing the lines of Park Avenue, from Myrtle Avenue to Hamilton Place. Altering the grades in the territory bounded by Barclay Street, Wolcott Avenue, Fourth Avenue, Flushing Avenue and Hoyt Avenue. Altering the lines and grades of Rockaway Boulevard, from Nebraska Avenue to the conduit. Altering the grades of Mueller Street, from Fisk Avenue to Borden Avenue. Altering the lines of Sutphin Road, from Shelton Avenue to Jamaica Avenue. Altering the grades of Fourth Avenue, from East River to Van Alst Avenue. Altering the grades of Haydock Street, from Franconia Avenue to California Avenue. Altering the lines of Seventh Street, from Stryker Avenue to the L. I. R. R. Altering the grades of Baxter Avenue, from Ithaca Street to Roosevelt Avenue. Altering the grades of 101st Street, from 95th Avenue to 101st Avenue. Altering the lines and grades of Metz Avenue, from Fisk Avenue to 19th Street. Altering the grades of Boerum Avenue, from Amity Street to Marston Avenue. Closing Seventh Street at the L. I. R. R. for a length of 25 feet. Altering the lines of Woodhaven Avenue, from Atlantic Avenue to Rockaway Boulevard. Altering the lines and grades of Sutphin Road, from Arlington Terrace to Rockaway. Altering and establishing the lines and grades of Jamaica Avenue, from Lefferts Avenue to Cliffside Avenue. Altering the lines of Borden Avenue, from Broad Street to Clermont Avenue. Showing a change in the street system in the territory bounded by Fisk Avenue, Calamus Avenue, Decker Street, Grand Street, La Forge Street and Falkner Street. Altering the street lines in the territory bounded by Beach 25th Street, Fernside Place, Camp Place, White Street, Elk Place, Beach 20th Street, Ocean Promenade, Beach 24th Street and Sea Girt Avenue. Showing a change in the street system in the territory bounded by Ridgewood Place, Copeland Avenue, McComb Place, Edsall Avenue, Central Avenue, Speer Street, Graeme Avenue, Morton Avenue, Hosack Street, Weiss Avenue, Central Avenue, Metropolitan Avenue, Woodhaven Avenue, Emily Place, Orville Street, Tilden Place, Woodhaven Avenue, Olivia Place, Paulina Place, Woodhaven Avenue and Myrtle Avenue. Altering the lines of Juniper Avenue, from Caldwell Avenue to Helen Place. Altering the grades of 109th Street, from Atlantic Avenue to 101st Avenue. Altering the grades of 87th Avenue at 100th Street. Altering the lines of 49th Street, from Astoria Avenue to Polk Avenue. Altering the lines of Whittier Place, from Woodside Avenue to Groat Avenue. Altering the grades of Adriatic Street, from Collins Avenue to Mary Street. Adjusting and correcting 8 block dimensions in the territory bounded by Decatur Street, Forest Avenue, Summerfield Street, Myrtle Avenue, Dill Place, Charlotte Place, Millwood Avenue, Sylvan Street, St. Felix Avenue and Cypress Avenue. Establishing the lines of Collins Avenue across the Long Island R. R.

Altering the grades of Amity Street, from Boerum Avenue to Murray Street. Showing a change in street system in the territory bounded by Grand Street, Nagy Street, Nassau Avenue, Greiffenberg Street, Caldwell Avenue, Nagy Street, Jansen Avenue, Mazeau Street, Whitlock Avenue and Bittman Street. Showing a change in the street system in the territory bounded by Junction Avenue, S. Railroad Avenue, Louona Avenue, Corona Avenue, Sothern Avenue and Alstyne Avenue. Altering the lines of Saul Street, from Cromelin Street to Hammel Avenue. Altering the grades in the territory bounded by Reeder Place, Maurice Avenue, Broadway, Corona Avenue, Roach Place, St. James Street, Neil Place, South Railroad Avenue, Gay Street, Corona Avenue, Junction Avenue, Gerry Avenue, Field Place, Hartense Street, and Queens Boulevard. Altering the grades of Anable Avenue, from Jackson Avenue to the L. I. R. R. Altering the lines of Liberty Avenue, from Church Street to Lefferts Avenue. Altering the grades of Harvard Avenue, from Hillside Avenue to Candor Street.

Alteration maps with the Board of Estimate and Apportionment for certification and filing: Altering the lines of Justice Street, from Broadway to Junction Avenue. Altering the lines of Calamus Avenue, from Carroll Place to Fisk Avenue. Altering the lines of Calamus Avenue, from Grand Street to Woodhaven Avenue. Altering the grades of 124th Street, from Jamaica Avenue to 89th Avenue. Altering the grades of 129th Street, from Jamaica Avenue to 91st Avenue.

Altering the lines of Elmhurst Avenue, from Broadway to Judge Street. Showing a change in the street system within the territory bounded by Fisk Avenue, Fairbanks Avenue, 18th Street, Woodside Avenue, 19th Street, Queens Boulevard and Adams Street. Altering the grades of 97th Street and 98th Street, from 97th Avenue to 103rd Avenue. Altering the grades of Ulster Avenue, from Smith Street to Westchester Avenue; of Westchester Avenue, from Ulster Avenue to 117th Avenue; of 117th Avenue, from Westchester Avenue to Dearborn Avenue, and of Dearborn Avenue, from 117th Avenue to the Nassau County Line. Altering the lines of Corona Avenue, from Junction Avenue to Alstyne Avenue. Altering the grades of Lambertville Avenue, from Newark Street to New York Avenue, and of Smith Street, from Brinkerhoff Avenue to Ulster Avenue.

Alterations maps certified by the Board of Estimate and Apportionment and filed at this office: Altering the lines and grades of Polk Avenue, from Junction Avenue to Tieman Avenue. Closing Trains Meadow Road, from Hayes Avenue to Baxter Avenue; Baxter Avenue, from Trains Meadow Road to Leverich Avenue, and Leverich Avenue, from Baxter Avenue to Elmhurst Avenue. Establishing the lines and grades of Nassau Avenue, from Grand Street to Corinth Street. Establishing the street lines and grades along the Lutheran Cemetery branch of the Brooklyn Rapid Transit, from the Brooklyn Borough Line to Metropolitan Avenue. Altering the lines of Brevoort Street, from Cuthbert Place to Metropolitan Avenue. Altering the grades of Franklin Place, from Kissena Road to MacDonald Street. Altering the grades of Seventh Street, from Grand Avenue to Flushing Avenue. Altering the lines and grades of Rombouts Place, from Polk Avenue to Broadway. Altering the grades of Sutphin Road, from Rocton Street to Far Rockaway Boulevard. Altering the grades of 40th Street, from Jackson Avenue to Alstyne Avenue.

Alteration maps not completed: Being surveyed: Ocean Parkway and Proposed Park, from Beach 126th Street to 100 feet west of Beach 141st Street; Chichester Avenue, from Cedar Avenue to Hamilton Avenue, and from Napier Avenue to Greenwood Avenue. Being computed: Old Astoria Road, from Maspeth Avenue to Maurice Avenue, waiting field work. Woodill Street, from Falkner Street to Grand Street, held up. Lincoln Avenue and First Street, from Skillman Avenue to Woodside Avenue, waiting field work. Old Bowery Bay Road, from Second Avenue to Hazen Street, waiting field work. Woodhaven Avenue, from Jamaica Avenue to Forest Park, preliminary work done. Juniper Swamp Section, well advanced. Forest Street, from Lee Avenue to Lenox Avenue, waiting field work. Malvina Place, from Clinton Avenue to Maspeth Avenue, waiting field work. Being draughted: Jaggard Avenue, from Underhill Avenue to Sanford Avenue, not started. Archer Place Extension, from Van Wyck Avenue to Dora Street, abandoned. Rockaway Park grade changes, not started. Juniper Avenue, from Marion Avenue to Nora Place, 50 per cent. completed. Penelope Street, from Queens Boulevard to the Long Island Railroad, 50 per cent. completed. Ridgewood Avenue, from Elderts Lane to Jamaica Avenue, 90 per cent. completed. Maspeth Avenue, from Marabel Avenue to Grand Street, to include Willow Avenue. Borough line change Highland Park, to conform with chapter 410, Laws of 1915, not started. Atlantic Avenue, from Vanderveer Avenue to Herald Avenue, to be incorporated with Ridgewood Avenue, T. B. No. 569. Beach 117th Street, from Jamaica Bay to Atlantic Avenue, not started. Cooper Avenue, from Dill Place to Slocum Street, not started. Willow Avenue, from Grand Street to Flushing Avenue, to be incorporated with Maspeth Avenue, T. B. No. 584. Lambertville Avenue, from Spangler Street to Merrick Road, 75 per cent. completed. Netcong Avenue, from Rocton Street to Chichester Avenue, not started.

Remonumenting to conform with adopted alteration maps, completed: Altering the lines of Puritan Avenue, from Burns Avenue to Queens Boulevard. Altering the lines of Brevoort Street, from Cuthbert Place to Metropolitan Avenue.

Remonumenting to conform with adopted alteration maps, not completed: Altering the grades of Grand Avenue, from 33rd Street to 40th Street. Establishing the lines and grades of Nassau Avenue, from Grand Street to Corinth Street. Altering the lines of Proctor Street, from St. Germans Street to Edsall Avenue. Altering the lines and grades of Corona Avenue, from Alstyne Avenue to Hanover Avenue. Reducing the width of Broadway, from Baxter Avenue to Queens Boulevard. Establishing the lines and grades of Brevoort Street, from Cuthbert Place to Metropolitan Avenue. Altering the lines and grades of Woodside Avenue, from Middagh Street to Broadway.

Grade charts approved by the Board of Estimate and Apportionment: No. 4, Woodside—Bounded approximately by Gosman Avenue, Rostrom Avenue, Bliss Place, 16th Avenue, Patterson Avenue, 5th Street, Burnside Avenue, 9th Street, Jackson Avenue, 7th Street, Hayes Avenue, 6th Street, Stryker Avenue, 5th Street, Woodside Avenue and Middleburg Avenue. Approved December 10, 1915.

Grade charts before the Board of Estimate and Apportionment pending approval: No. 10, Woodside.

Grade charts in course of preparation: No. 11, Woodside, 99 per cent. completed; No. 30, Evergreen, 65 per cent. completed; No. 110, Brooklyn Manor, 35 per cent. completed; No. 111, Woodhaven, 60 per cent. completed; No. 118, Richmond Hill, 5 per cent. completed; No. 119, Richmond Hill, just started.

Division of Street Openings.

Street opening proceedings approved by the Board of Estimate and Apportionment:

Kew Gardens Road, Union Turnpike to Iris Place. Seneca Avenue, Brooklyn Line to Catalpa Ave., and Summerfield Street to St. Felix Ave. Woodside Avenue, Skillman Avenue to Broadway. Opdyke Street, Alburts Avenue to Tieman Avenue. Broadway, Newton Road to Queens Boulevard. Sheridan Avenue, Flynn Avenue to Spring Creek. Elderts Lane, Jamaica Avenue to Atlantic Avenue; Bayreuth Street, Parsons Avenue to Dutchess Street; Burrough Avenue, Borden Avenue to Woodside Avenue. Caspian Street, Andrews Street to Metropolitan Avenue. Zeidler Street, Andrews Street to Metropolitan Avenue. King Place, Caspian Street to Metropolitan Avenue. Jay Avenue, Willow Avenue to Mueller Street. Marston Avenue, Murray Street to Dunsing Street. Dunsing Street, Marston Avenue to Matthew Place. Matthew Place, Dunsing Street to Hoogland Street. Milton Street, Grand Street to Flushing Avenue. Ninth Street, Broadway to Jackson Avenue. Tenth Street, Broadway to Jackson Avenue. Peel Street, Hayes Avenue to Broadway. Radcliff Street, Waldron Street to 300 feet west of Flushing River. Strong Street, Waldron Street to 300 feet west of Flushing River. St. James Street, Maurice Avenue to Broadway. Corona Avenue, Maurice Avenue to Broadway. 17th Avenue, Winthrop Avenue to Berrian Avenue. Van Pelt Street, Borden Avenue to Skillman Avenue. Whitney Street, Academy Street to Crescent Street. Willow Avenue, Grand Street to Columbine Avenue. Meadow Street, Varick Avenue easterly 162 feet, and Scott Avenue to Metropolitan Avenue. Stagg Street, Varick Avenue to Stewart Avenue, and Scott Avenue to Onderdonk Avenue. Scholes Street, Onderdonk Avenue to 110 feet west of Scott Avenue. Meserole Street, Stewart Avenue to the old Creek, and Onderdonk Avenue to 70 feet west of Scott Avenue. Randolph Street, Varick Avenue to Seneca Avenue. Garden Avenue, Johnson Avenue to Randolph Street. 12th Street, Fillmore Avenue to East River. Ziegler Avenue, Bayreuth Street to Willets Point Road. Lake Street, Junction Avenue to Alburts Avenue. Banta Street, Van Dine Street to Junction Avenue. Schroeder Place, Queens Boulevard to Woodside Avenue. 79th

Street, Liberty Avenue to Wortman Avenue. 80th Street, Atlantic Avenue to Liberty Avenue.

Street opening maps approved by the Board of Estimate and Apportionment: 33rd Street, Roosevelt Avenue to Jackson Avenue (Rule and Damage Maps). Case Street, Elmhurst Avenue to Roosevelt Avenue (Rule and Damage Maps). Mitchell Avenue, Whitestone Avenue to 16th Street (Rule and Damage Maps). Connorton Avenue, Parsons Avenue to Dunsing Street (Rule and Damage Maps). Opdyke Street, Alburtis Avenue to Tiemann Avenue (Rule and Damage Maps). Jay Avenue, Willow Avenue to Mueller Street (Rule and Damage Maps). Kew Gardens Road, Union Turnpike to Iris Place (Rule and Damage Maps). Burrough Avenue, Borden Avenue to Woodside Avenue (Rule and Damage Maps). Willow Avenue, Grand Street to Columbine Avenue (Rule and Damage Maps). Milton Street, Grand Street to Flushing Avenue (Rule and Damage Maps). Whitney Street, Academy Street to Crescent Street (Rule and Damage Maps). Bayreuth Street, Parsons Avenue to Dutchess Street (Rule and Damage Maps). Caspian Street, Andrews Street to Metropolitan Avenue (Rule and Damage Maps). Zeidler Street, Andrews Street to Metropolitan Avenue (Rule and Damage Maps). King Place, Caspian Street to Metropolitan Avenue (Rule and Damage Maps). Radcliff Street, Waldron Street to 300 feet west of Flushing River (Rule and Damage Maps). Strong Street, Waldron Street to 300 feet west of Flushing River (Rule and Damage Maps). Ditmas Avenue, Old Bowery Bay Road to 43rd Street (Rule and Damage Maps). Ninth Street, Broadway to Jackson Avenue (Rule and Damage Maps). Tenth Street, Broadway to Jackson Avenue (Rule and Damage Maps). Peel Street, Broadway to Hayes Avenue (Rule and Damage Maps). 17th Avenue, Winthrop Avenue to Berrian Avenue (Rule and Damage Maps). Seneca Avenue, Brooklyn Borough Line to DeKalb Avenue, and Summerfield Street to St. Felix Avenue (Rule and Damage Maps). Van Pelt Street, Borden Avenue to Skillman Avenue (Rule and Damage Maps). Corona Avenue, Broadway to Maurice Avenue (Rule and Damage Maps). St. James Street, Broadway to Maurice Avenue (Rule and Damage Maps). 17th Street, Queens Boulevard to Jackson Avenue (Rule and Damage Maps). St. Felix Avenue, Cooper Avenue to Charlotte Place (Rule Map). Elderts Lane, Jamaica Avenue to Atlantic Avenue (Rule and Damage Maps). Marston Avenue, Murray Street to Dunsing Street (Rule and Damage Maps). Dunsing Street, Marston Avenue to Matthew Place (Rule and Damage Maps). Matthew Place, Dunsing Street to Hoogland Street (Rule and Damage Maps). Ziegler Avenue, Bayreuth Street to Willets Point Road (Rule and Damage Maps).

Street opening surveys completed: 79th Street, Liberty Avenue to Vienna Avenue. 80th Street, Atlantic Avenue to Liberty Avenue. Archer Street, Van Wyck Avenue to Branford Street.

Rule maps completed and forwarded to the Board of Estimate and Apportionment for approval: 17th Avenue, Flushing Avenue to Potter Avenue. Van Pelt Street, Borden Avenue to Skillman Avenue. Whitney Street, Academy Street to Crescent Street. Radcliff Street, Waldron Street to 300 feet west of Flushing River. Strong Street, Waldron Street to 300 feet west of Flushing River. Lake Street, Junction Avenue to Alburtis Avenue. Banta Street, Van Dine Street to Junction Avenue. Opdyke Street, Corona Avenue to Tiemann Avenue. Burrough Avenue, Borden Avenue to Woodside Avenue. St. James Street, Maurice Avenue to Broadway. Corona Avenue, Maurice Avenue to Broadway. Seneca Avenue, Brooklyn Borough Line to DeKalb Avenue, and Summerfield Street to St. Felix Avenue. Kew Gardens Road, Union Turnpike to Iris Place. Caspian Street, Andrews Street to Metropolitan Avenue. Zeidler Street, Andrews Street to Metropolitan Avenue. King Place, Caspian Street to Metropolitan Avenue. Schroeder Place, Queens Boulevard to Woodside Avenue. Cox Place, Flushing Avenue to Broad Street. Marabel Avenue, Maurice Avenue to Maspeth Avenue. Clermont Avenue, Maurice Avenue to Hebbard Avenue. Hampton Street, Baxter Avenue to Kingsland Avenue. Gleane Street, Baxter Avenue to Kingsland Avenue. Ditmars Avenue, Old Bowery Bay Road to 43d Street. Van Cott Avenue, Grand Street to Maurice Avenue. St. James Street, Rust Street to Flushing Avenue. Jay Avenue, Willow Avenue to Mueller Street. Milton Street, Flushing Avenue to Grand Street. Ninth Street, Broadway to Jackson Avenue. Tenth Street, Broadway to Jackson Avenue. Peel Street, Broadway to Hayes Avenue. Twelfth Street, Fillmore Avenue to East River. Sixth Street, Stryker Avenue to Seventh Street. Seventh Street, Jackson Avenue to 150 feet south of Stryker Avenue. Eighth Street, Woodside Avenue to Jackson Avenue. Willow Avenue, Grand Street to Columbine Avenue. Marston Avenue, Murray Street to Dunsing Street. Dunsing Street, Marston Avenue to Mitchell Place. Matthew Place, Dunsing Street to Hoogland Street. Bayreuth Street, Parsons Avenue to Dutchess Street. Corona Avenue, Hampton Street to Rodman Street. 17th Street, Queens Boulevard to Jackson Avenue. St. Felix Avenue, Cooper Avenue to Charlotte Place. Theodore Street, Astoria Avenue to East River.

Rule maps not completed: Sutphin Road, Hillside Avenue to Jamaica Avenue and L. I. R. R. to Rockaway Boulevard (3d and 4th sections), 20 per cent. completed. Campion Street, Jamaica Avenue to Archer Street, 20 per cent. completed. Suburban Street, Epsilon Place to Myrtle Avenue, 15 per cent. completed. Copeland Street, Myrtle Avenue to Proctor Street, 15 per cent. completed. Central Avenue, Edsall Avenue to Woodhaven Avenue, 15 per cent. completed. Sothern Avenue, Queens Boulevard to Lurting Street; not started. Firth Avenue, Grand Street to Metropolitan Avenue; not started. Lowell Avenue, Metropolitan Avenue to Woodhaven Avenue; not started. Alden Avenue, L. I. R. R. to Pansy Street; not started. Fresh Pond Road, Myrtle Avenue to 200 feet south of Anna Place; not started. Thew Avenue, Corinth Avenue to Satterlee Avenue; not started. Rockaway Boulevard, Elderts Lane to Ocean Avenue, 50 per cent. completed. Caldwell Avenue, Harriett Avenue to Queens Boulevard, 90 per cent. completed. Maure Avenue, Metropolitan Avenue to Wisner Place, and Atlantic Avenue to Liberty Avenue; not started. Whitlock Avenue, Brown Place to Nassau Avenue; not started. Homan Avenue, Division Avenue to Calamus Avenue; not started. 79th Street, Liberty Avenue to Vienna Avenue, 85 per cent. completed. 80th Street, Atlantic Avenue to Liberty Avenue, 85 per cent. completed. Archer Street, Van Wyck Avenue to Branford Street; not started. Broadway, Newtown Road to Queens Boulevard; not started. Woodside Avenue, Skillman Avenue to Broadway; not started. Sheridan Avenue, Flynn Avenue to Spring Creek; not started.

Draught damage maps completed and forwarded to the Board of Estimate and Apportionment for approval: 17th Avenue, Flushing Avenue to Potter Avenue. Van Pelt Street, Borden Avenue to Skillman Avenue. Whitney Street, Academy Street to Crescent Street. Radcliff Street, Waldron Street to 300 feet west of Flushing River. Strong Street, Waldron Street to 300 feet west of Flushing River. Lake Street, Junction Avenue to Alburtis Avenue. Banta Street, Van Dine Street to Junction Avenue. Opdyke Street, Corona Avenue to Tiemann Avenue. Burrough Avenue, Borden Avenue to Woodside Avenue. St. James Street, Maurice Avenue to Broadway. Corona Avenue, Maurice Avenue to Broadway. Seneca Avenue, Brooklyn Borough Line to De Kalb Avenue, and Summerfield Street to St. Felix Avenue. Kew Gardens Road, Union Turnpike to Iris Place. Caspian Street, Andrews Street to Metropolitan Avenue. Zeidler Street, Andrews Street to Metropolitan Avenue. King Place, Caspian Street to Metropolitan Avenue. Schroeder Place, Queens Boulevard to Woodside Avenue. Cox Place, Flushing Avenue to Broad Street. Marabel Avenue, Maurice Avenue to Maspeth Avenue. Clermont Avenue, Maurice Avenue to Hebbard Avenue. Hampton Street, Baxter Avenue to Maspeth Avenue. Gleane Street, Baxter Avenue to Maspeth Avenue. Ditmars Avenue, Old Bowery Bay Road to 43d Street. Van Cott Avenue, Grand Street to Maurice Avenue. James Street, Rust Street to Flushing Avenue. Jay Avenue, Willow Avenue to Mueller Street. Milton Street, Flushing Avenue to Grand Street. Ninth Street, Broadway to Jackson Avenue. Tenth Street, Broadway to Jackson Avenue. Peel Street, Broadway to Hayes Avenue. Twelfth Street, Fillmore Avenue to East River. Sixth Street, Stryker Avenue to Seventh Street. Seventh Street, Jackson Avenue to 150 feet south of Stryker Avenue. Eighth Street, Woodside Avenue to Jackson Avenue. Willow Avenue, Grand Street to Columbine Avenue. Marston Avenue, Murray Street to Dunsing Street. Dunsing Street, Marston Avenue to Matthew Place. Matthew Place, Dunsing Street to Hoogland Street. Bayreuth Street, Parsons Avenue to Dutchess Street. Corona Avenue, Hampton Street to Rodman Street. 17th Street, Queens Boulevard to Jackson Avenue. Theodore Street, Astoria Avenue to East River.

Draught damage maps not completed: St. Felix Avenue, Cooper Avenue to Charlotte Place, 60 per cent. completed. Sutphin Road, Hillside Avenue to Jamaica Avenue and L. I. R. R. to Rockaway Boulevard (Sections 3 and 4), 20 per cent. completed. Campion Street, Jamaica Avenue to Archer Street, 20 per cent. completed. Suburban Street, Epsilon Place to Myrtle Avenue, 15 per cent. completed. Copeland Street, Myrtle Avenue to Proctor Street, 15 per cent. completed. Central

Avenue, Edsall Avenue to Woodhaven Avenue, 15 per cent. completed. Sothern Avenue, Queens Boulevard to Lurting Street, not started. Firth Avenue, Grand Street to Metropolitan Avenue, not started. Lowell Avenue, Metropolitan Avenue to Woodhaven Avenue, not started. Alden Avenue, L. I. R. R. to Pansy Street, not started. Fresh Pond Road, Myrtle Avenue to 200 feet south of Anna Place. Thew Avenue, Corinth Avenue to Satterlee Avenue, not started. Rockaway Boulevard, Elderts Lane to Ocean Avenue, 50 per cent. completed. Caldwell Avenue, Harriett Avenue to Queens Boulevard, 90 per cent. completed. Maure Avenue, Metropolitan Avenue to Wisner Place, and Atlantic Avenue to Liberty Avenue, not started. Whitlock Avenue, Brown Place to Nassau Avenue, not started. Homan Avenue, Division Avenue to Calamus Avenue, not started. 79th Street, Liberty Avenue to Vienna Avenue, 80 per cent. completed. 80th Street, Atlantic Avenue to Liberty Avenue, 80 per cent. completed. Archer Street, Van Wyck Avenue to Branford Street, not started. Broadway, Newtown Road to Queens Boulevard, not started. Woodside Avenue, Skillman Avenue to Broadway, not started. Sheridan Avenue, Flynn Avenue to Spring Creek, not started.

Profile maps completed and forwarded to the Board of Estimate and Apportionment for approval: Lambertville Avenue, Sutphin Road to Merrick Road. Spangler Street, Brinkerhoff Avenue to Lambertville Avenue. Brinkerhoff Avenue, Smith Street to Spangler Street. Smith Street, Brinkerhoff Avenue to Ulster Avenue. Ulster Avenue, Smith Street to Westchester Avenue. Westchester Avenue, Ulster Avenue to 117th Street. 117th Avenue, Westchester Avenue to Dearborn Avenue. Dearborn Avenue, 117th Avenue to City Line.

Final damage maps completed and forwarded to the Corporation Counsel: Spangler Street, Brinkerhoff Avenue to Lambertville Avenue. Smith Street, Brinkerhoff Avenue to Ulster Avenue. Brinkerhoff Avenue, Smith to Spangler Street. Adriatic Street, Collins Avenue to Fresh Pond Road.

Final damage maps not completed: Calamus Avenue, Maurice Avenue to Woodhaven Avenue, 80 per cent. completed. Whitlock Avenue, Brown Place to Nassau Avenue, 50 per cent. completed. Homan Avenue, Division Street to Calamus Avenue, 50 per cent. completed. Vermont Avenue, Borough Line to Cypress Avenue, 40 per cent. completed. Ziegler Avenue, Bayreuth Street to Willets Point Road, not started. Liberty Avenue, Borough Line to Van Wyck Avenue, not started. Sutphin Road, Hillside Avenue to Jamaica Avenue, and L. I. R. R. to Rockaway Boulevard, not started. Campion Street, Jamaica Avenue to Archer Street, not started. 12th Street, Fillmore Avenue to East River, not started. Ulster Avenue, Smith Street to Westchester Avenue, not started. Westchester Avenue, Ulster Avenue to 117th Avenue, not started. 117th Avenue, Westchester Avenue to Dearborn Avenue, not started. Dearborn Avenue, 117th Avenue to City Line. Lowell Avenue, Metropolitan Avenue to Woodhaven Avenue, not started. St. Felix Avenue, Cooper Avenue to Charlotte Place, not started. Mazeau Street, Falkner Street to Metropolitan Avenue, not started. Fulton Street, Fisk Avenue to Plover Place, not started. Willow Avenue, Grand Street to Columbine Avenue, not started. Ferriss Street, Kaiser Street to Forest Parkway, not started. 17th Avenue, Winthrop Avenue to Berrian Avenue, not started. Milton Street, Flushing Avenue to Grand Street, not started. Huntington Street, Liberty Avenue to Digby Street, not started. Radcliff Street, Waldron Avenue to 300 feet west of Flushing River, not started. Strong Street, Waldron Avenue to 300 feet west of Flushing River, not started. Fisk Avenue, Queens Boulevard to Broadway, not started. 33rd Street, Jackson Avenue to Roosevelt Avenue, not started. Case Street, Elmhurst Avenue to Roosevelt Avenue, not started. Queens Boulevard to Jackson Avenue, not started. Sothern Avenue, Queens Boulevard to Lurting Street, not started. Mitchell Avenue, Whitestone Avenue to Dunsing Street, not started. Connorton Avenue, Parson Avenue to Dursing Street, not started. Suburban Street, Epsilon Place to Myrtle Avenue, not started. Copeland Avenue, Proctor Street to Myrtle Avenue, not started. Central Avenue, Edsall Avenue to Woodhaven Avenue, not started. Theodore Street, Astoria Avenue to East River, not started. Caldwell Avenue, Harriett Avenue to Queens Boulevard, not started. Amity Street, Wateredge Avenue to Main Street, not started. Thew Avenue, Corinth Avenue to Satterlee Avenue, not started. Firth Avenue, Grand Street to Metropolitan Avenue, not started. Rockaway Boulevard, Elderts Lane to Ocean Avenue, not started. Maure Avenue, Metropolitan Avenue to Wisner Place, and Atlantic Avenue to Liberty Avenue, not started. Fresh Pond Road, Myrtle Avenue to 200 feet south of Anna Place, not started. 79th Street, Liberty Avenue to Vienna Avenue, not started. 80th Street, Atlantic Avenue to Liberty Avenue, not started. Archer Street, Van Wyck Avenue to Branford Street, not started. Broadway, Newtown Road to Queens Boulevard, not started. Woodside Avenue, Skillman Avenue to Broadway, not started. Sheridan Avenue, Flynn Avenue to Spring Creek, not started.

Benefit Maps Completed and Forwarded to the Corporation Counsel: Ashland Street, Cypress Hills Cemetery to Myrtle Avenue, Birch Street to Spruce Street and North Curtis Avenue to Metropolitan Avenue. Spangler Street, Brinkerhoff Avenue to Lambertville Avenue. Smith Street, Brinkerhoff Avenue to Ulster Avenue. Brinkerhoff Avenue, Smith Street to Spangler Street. Adriatic Street, Collins Avenue to Fresh Pond Road.

Benefit Maps Not Completed: Calamus Avenue, Maurice Avenue to Woodhaven Avenue, 30 per cent. completed. Whitlock Avenue, Brown Place to Nassau Avenue, 10 per cent. completed. Homan Avenue, Division Street to Calamus Avenue, 10 per cent. completed. Vermont Avenue, borough line to Cypress Avenue, 40 per cent. completed. Ziegler Avenue, Bayreuth Street to Willets Point Road, 60 per cent. completed. Liberty Avenue, borough line to Van Wyck Avenue, 90 per cent. completed. Sutphin Road, Hillside Avenue to Jamaica Avenue, and L. I. R. R. to Rockaway Park, 40 per cent. completed. Campion Street, Jamaica Avenue to Archer Street, 40 per cent. completed. 12th Street, Fillmore Avenue to East River, 30 per cent. completed. Ulster Avenue, Smith Street to Westchester Avenue, 5 per cent. completed. Westchester Avenue, Ulster Avenue to 117th Avenue, 5 per cent. completed. 117th Avenue, Westchester Avenue to Dearborn Avenue, 5 per cent. completed. Dearborn Avenue, 117th Avenue to City line, 5 per cent. completed. Lowell Avenue, Metropolitan Avenue to Woodhaven Avenue, not started. St. Felix Avenue, Cooper Avenue to Charlotte Place, not started. Mazeau Street, Falkner Street to Metropolitan Avenue, not started. Fulton Street, Fisk Avenue to Plover Place, not started. Willow Avenue, Grand Street to Columbine Avenue, not started. Ferriss Street, Kaiser Street to Forest Parkway, not started. 17th Street, Winthrop Avenue to Berrian Avenue, not started. Milton Street, Flushing Avenue to Grand Street, not started. Huntington Street, Liberty Avenue to Digby Street, not started. Radcliff Street, Waldron Avenue to 300 feet west of Flushing River, not started. Strong Street, Waldron Avenue to 300 feet west of Flushing River, not started. Fisk Avenue, Queens Boulevard to Broadway, not started. 33rd Street, Jackson Avenue to Roosevelt Avenue, not started. Case Street, Elmhurst Avenue to Roosevelt Avenue, not started. 17th Street, Queens Boulevard to Jackson Avenue, not started. Mitchell Avenue, Whitestone Avenue to Dunsing Street, not started. Connorton Avenue, Parsons Avenue to Dunsing Street, not started. Suburban Street, Epsilon Place to Myrtle Avenue, not started. Copeland Avenue, Proctor Street to Myrtle Avenue, not started. Central Avenue, Edsall Avenue to Woodhaven Avenue, not started. Theodore Street, Astoria Avenue to East River, not started. Caldwell Avenue, Harriett Avenue to Queens Boulevard, not started. Amity Street, Wateredge Avenue to Main Street, not started. Thew Avenue, Corinth Avenue to Satterlee Avenue, not started. Firth Avenue, Grand Street to Metropolitan Avenue, not started. Rockaway Boulevard, Elderts Lane to Ocean Avenue, not started. Maure Avenue, Metropolitan Avenue to Wisner Place, and Atlantic Avenue to Liberty Avenue, not started. Fresh Pond Road, Myrtle Avenue to 200 feet south of Anna Place, not started. 79th Street, Liberty Avenue to Vienna Avenue, not started. 80th Street, Atlantic Avenue to Liberty Avenue, not started. Archer Street, Van Wyck Avenue to Branford Street, not started. Sothern Avenue, Queens Boulevard to Lurting Avenue, not started. Broadway, Newtown Road to Queens Boulevard, not started. Woodside Avenue, Skillman Avenue to Broadway, not started. Sheridan Avenue, Flynn Avenue to Spring Creek, not started.

Legal opening proceedings authorized by the Local Board: Fitting Street, Barnett Avenue to Nelson Avenue. Locust Street, Barnett Avenue to Skillman Avenue. Heiser Street, Barnett Avenue to Greenpoint Avenue. Ocean Parkway and proposed park, B. 126th Street to B. 143d Street. 223d Street, 110th Avenue to Hempstead Avenue. 195th Street, 99th Avenue to 98th Street. South Street, New York Avenue to Waltham Street. Chichester Avenue, Greenwood Avenue to Napier Avenue, and Cedar Avenue to Hamilton Avenue.

Map changes authorized by the Local Board: Final map of 223d Street, from 110th Avenue to Hempstead Avenue. Map eliminating Beaufort Avenue, between Napier Avenue and Briggs Avenue.

Confirmations in legal opening proceedings: South Villa Street, Liberty Avenue

to Broadway. Cassel Street, Hobson Avenue to Berlin Avenue and Broad Street to Jay Street. Central Avenue, Metropolitan Avenue to Edsall Avenue. Perry Avenue, Clark Street to Mueller Street. Juniper Avenue, Grand Street to Metropolitan Avenue.

Vestings in legal opening proceedings: Elmhurst Avenue, Parcels 59 and 145. Fisk Avenue, Parcels 14, 15, 18, 40, 41, 42 and 58. 17th Street, Parcels 40, 41 and 59. Lambertville Avenue, Sutphin Road to Spangler Street; damage Parcels 2 to 176, inclusive, except Parcels 5, 24, 25, 33, 94, 107, 115, 119 and 175. Spangler Street, Brinkerhoff Avenue to Lambertville Avenue. Brinkerhoff Avenue, Smith Street to Spangler Street. Smith Street, Brinkerhoff Avenue to Ulster Avenue. Ulster Avenue, Smith Street to Merrick Road; damage Parcels 3, 45 and 6. Opdyke Street, Alburts to Tiemann Avenues.

City streets by dedication, according to opinions rendered by the Corporation Counsel: 44th Street, Jackson Avenue to property line about 300 feet north of Burnside Avenue. 100th Avenue, Hollis Avenue to 204th Street. 102nd Avenue, 4th Avenue to 6th Avenue. 104th Avenue, Bennet Avenue to Sherwood Avenue; 190th Street, Hollis Avenue to Winfield Place. 216th Street, 33rd Avenue to Jackson Avenue. 217th Street, 33rd Avenue to Jackson Avenue. Aberdeen Road, Doncaster Boulevard to Cheby Chase. Ava Place, Putney Road to Devonshire Road. Avon Road, Dalny Road to Kent Road. Bandman Avenue, West Street to Roseville Avenue. Bay-side Avenue, Farrington Street to Congress Avenue. Canonbury Road, Melrose Avenue to property line 100 feet east of Harvard Avenue. Charlecoate Road, Doncaster Boulevard to Croydon Road. Cheby Chase Road, Tudor Road to Midland Parkway. Couch Place, Banks Avenue to Astoria Avenue; Creek Street, Grand Avenue to Flushing Avenue. Croydon Road, Home Lawn Avenue to Midland Parkway. Dalny Road, Wexford Terrace to Avon Road. De Boe Place, Myrtle Avenue to Suburban Street; Devonshire Road, Ava Place to Dalny Road. Doncaster Boulevard, Home Lawn Avenue to Avon Road. Edgerton Boulevard, Hillside Avenue to Doncaster Road. Edgerton Place, Doncaster Boulevard to about 300 feet northerly thereof. Farrington Street, Broadway to Bayside Avenue. Henley Road, Devonshire Road to Avon Road. Hooker Street, Myrtle Avenue to Central Avenue. Kendrick Road, Home Lawn Avenue to Henley Road. Kent Road, Tudor Road to Cheby Chase Road. Ketcham Street, Baxter Avenue to Pettit Place. Laurel Hill Boulevard, at intersection of Montauk Division of L. I. R. R. Lyon Avenue, Astoria Avenue to Dittmars Avenue. Mayfield Road, Croydon Road to Kendrick Road. Midland Parkway, Hillside Avenue to Cheby Chase Road. Peartree Avenue, Pell Street to Kingsland Avenue. Putney Road, Ave Place to Dalny Road. Radnor Road, Kent Road to Dalny Road. Sandol Street, Millwood Avenue to Myrtle Avenue. Surrey Road, Tudor Road to Midland Parkway. Tryon Road, Tudor Road to Aberdeen Road. Tudor Road, Tryon Road to Cheby Chase Road. Wareham Road, Croydon Road to Dalny Road. Waters Avenue, Hobson Avenue to Clifton Avenue. Wexford Terrace, Hillside Avenue to Midland Parkway. Rescissions: Fresh Pond Road, Myrtle Avenue to 200 feet south of Anna Place, by Board of Estimate and Apportionment.

Division of Substructures and Franchises.

Work done by field corps: Features located, 256; angles turned, 3; feet of traverse, 2,880; feet of curb located, 8,960; feet of trolley track located, 9,750; feet of taping, 25,440; feet of building line located, 9,020; sewer manholes located, 25; sewer catch basins located, 15; telephone boxes located, 3; gas boxes located, 18; water boxes located, 35; street railway boxes located, 7; poles, etc., on sidewalks or streets located, 153; feet of levels run, 1,150; boxes, catch basins, etc., measured in detail, 549; street openings recorded, 775; feet of subsurface work located, 71,190; feet of gas main located, 45,380; feet of water main located, 12,855; feet of sewer pipe located, 210; feet of power duct located, 3,470; feet of telephone duct located, 8,775; feet of miscellaneous pipe located, 500; visits made, 1,161.

Work done by office corps: Plotted topography on record maps Nos. 97, 98, 99, 100, 101, 102, 123, 124 and 126; plotted detail measurements on record maps Nos. 37, 38, 97, 98, 99, 100, 101, 102, 124 and 126; plotted test pits on record maps Nos. 97, 98, 99, 100, 101, 102, 124 and 126; checked topography on record map No. 123; computed and checked record maps, Nos. 97, 98, 99, 102, 123, 124 and 126; plotted and checked changes and additions affecting record maps; copied Water Department and Sewer Bureau notes and data in area covered by field surveys; investigated proposed locations for substructures, compiled data for same, and assigned locations; approved all applications for permits covering subsurface work; furnished data to City Departments, Public Service Commission and Public Service corporations; examined, indexed and filed all field notes, subsurface data, boring data and franchise information.

Comparative Quarterly Statement.

	1912.	1913.	1914.	1915.
Buildings located	704	1,058	446	471
Feet of accurate chaining	954,954	1,131,440	958,025	831,714
Feet of taping	809,485	704,775	480,415	694,720
Angles turned	2,683	2,962	2,979	3,894
Miles of accurate level run	8.2	0.34	37.71	5.6
Bench marks established	93	41	20	17
Linear feet of centre line of street leveled..	314,753	21,721	228,080	170,351
Rod readings	8,968	1,221	10,316	9,453
Monuments set	134	245	336	371
Acres of monument traverses adjusted....	1,850	420	640	173
Acres of block dimensions computed.....	1,650	985	435	496
Linear feet of monument traverses adjusted	135,500	132,000	265,000	81,300
Linear feet involved in alterations.....	76,500	198,700	267,600	135,200
Linear feet of street locations computed....	106,300	32,200	10,400	32,000
Linear feet of general traverses adjusted...	53,900	34,100	25,800
Linear feet of bulkhead computed.....	53,900	43,700
Miles of centre line elevations plotted on 80-foot sheets	51.50	7.4	25.6	7.1
Miles of centre line elevations plotted on 200-foot tracings	7.3	3.6	46.2
Acres of street systems and old roads plotted on 80-foot sheets	665	235	969	448
Acres of street systems and old roads plotted on 200-foot sheets	490	185	59
Acres of street systems and old roads plotted on 200-foot tracings	100	90	114
Acres of 80-foot sheets prepared.....	736	110	1,300	1,840
Legal opening reports.....	26	18	10	28
Legal status reports for Local Board.....	138	191	96	133
Legal status reports for Corporation Counsel	42	41	59	36
Miscellaneous reports	47	52	80	120
Physical street inspections	102	87	75	39
Force Employed.				
Engineer in Charge	1	1	1	1
Assistant Engineers	23	22	23	23
Transitmen and Computers	20	19	18	18
Topographical Draftsmen	39	42	41	42
Junior Draftsmen	1
Rodmen	3	2	2	3
Axemen	15	15	19	18
Computers	3	3	3	3
Stenographers and Typewriters	2	2	3	3
Typewriting Copyists	1	1	..	1
Clerks	1	1	1	3
Messengers	2	3	3	2
Automobile Engineman	1	1
Foremen	2	2	2	2
Assistant Foremen	2	2	2	2
Laborers	34	36	33	35
Flaggers	1	1	1	1
Drivers	2	2	2	..

MAURICE E. CONNOLLY, President.

DEPARTMENT OF FINANCE

WARRANTS MADE READY FOR PAYMENT IN DEPARTMENT OF FINANCE SATURDAY, MARCH 25, 1916.

Below is a statement of warrants made ready for payment on the above date, showing therein the Department of Finance voucher number, the dates of the invoices or the registered number of the contract, the date the voucher was filed in the Department of Finance, the name of the payee and the amount of the warrant.

Where two or more bills are embraced in the warrant, the dates of the earliest and latest are given, excepting that, when such payments are made under a contract, the registered number of the contract is shown in the place of the second invoice date.

Where the word "final" is shown after the name of the payee, payment will not be made until thirty days after the completion and acceptance of the work, but all of the other warrants mentioned will be forwarded through the mail unless some reason exists why payment is to be made in person, in which event written notice will be promptly given to the claimant.

In making a written or verbal inquiry at this office for any of the above mentioned warrants, it is requested that reference be made by the Department of Finance voucher number.

WILLIAM A. PRENDERGAST, Comptroller.

Finance Voucher No.	Invoice Dates or Contract Number.	Received in Department of Finance.	Name of Payee.	Amount.
Armory Board.				
50382	12-17-15	3-17-16	McLeod, Ward & Co.	\$12 00
50381	2-15-16	3-17-16	Cavanagh Brothers & Co.	8 72
Bellevue and Allied Hospitals.				
49342	2- 7-15	3-16-16	Scott Paper Company	\$18 00
49338			Thomas Stokes & Son	6 26
48320			National Surety Company, as surety for International Gas and Electric Fixture Co.	3,105 00
48321			Marshall Contracting Co., Inc.	58 12
48319	43953	3-13-16	John H. Parker Company	19,440 00
51268			The Louisa Minturn Hospital	55 71
51266	43068	3-21-16	Frank J. Lennon Co.	17 68
City Magistrates' Courts.				
3733	3- 2-16	3-17-16	Edward B. Reinius	\$5 00
48049			The General Fireproofing Co.	149 28
48061	2- 1-16	3-13-16	Columbia Graphophone Company	198 00
50844	3-10-16	3-20-16	Tower Mfg. and Novelty Co.	2 50
50846	2-29-16	3-20-16	Yawman & Erbe Mfg. Co.	1 90
50845			Powers Accounting Machine Co.	96 90
Court of Special Sessions.				
50816	3-20-16	3-20-16	Stevenson & Marsters, Inc.	\$5 84
50815			The American Law Book Company..	7 50
Court of General Sessions.				
48077	2-24-16	3-13-16	Peter P. McLoughlin	\$141 40
48072	2-20-16	3-13-16	James E. Lynch	166 50
48074	3- 6-16	3-13-16	Frank S. Beard	121 00
City Court of The City of New York.				
47997	2-28-16	3-13-16	Underwood Typewriter Co., Inc.	\$128 48
Supreme Courts.				
51487	3-21-16	3-21-16	New York Telephone Co.	\$5 00
College of The City of New York.				
50640	12-23-15	3-18-16	Peckham, Little & Co.	\$30 00
50613	1-10-16	3-18-16	Clarence S. Nathan, Inc.	12 50
50612	12-21-16	3-18-16	Tower Bros. Stationery Co.	14 50
50611	12-24-15	3-18-16	Tower Bros. Stationery Co.	3 75
50610	12-30-15	3-18-16	The Warren Press	4 00
50618	1-31-16	3-18-16	Tower Bros. Stationery Co.	4 25
50627	1-28-16	3-18-16	Clarence S. Nathan, Inc.	8 75
50623	12- 6-15	3-18-16	The American Multigraph Sales Co.	7 82
50690			Charles Pfizer & Co., Inc.	36 00
50689	12- 6-15	3-18-16	C. H. Stoelting Co.	50 79
Department of Correction.				
47920	12-31-15	3-11-16	John Greig	\$444 71
47918	12-31-15	3-11-16	Powers-Weightman-Rosengarten Co..	307 50
48189	12-31-15	3-13-16	Dimock & Fink Co.	151 00
48200	2-14-16	3-13-16	J. A. Zibell Co.	108 00
48195	2- 7-16	3-13-16	M. McGirr's Sons Co.	486 00
48222	12-23-15	3-13-16	Hodgman Rubber Company	295 00
48219	2-29-16	3-13-16	M. McGirr's Sons Co.	409 75
District Attorney, New York County.				
3751	2-29-16	3-17-16	Frank S. Beard	\$88 80
Department of Docks and Ferries.				
48575	1-21-16	3-14-16	Niles-Bement-Pond Company	\$9 75
Department of Education.				
47691	1-28-16	3-10-16	Germania Bank, assignee of R. Solomon & Son, Inc.	\$165 00
47689	1-27-16	3-11-16	Kroepke Plumbing and Heating Co. ..	102 00
48088	2-15-16	42719	Burns Bros.	587 55
48087	2-15-16	42719	Burns Bros.	718 51
48086	9-29-16	43275	Charles D. Norton Co.	577 84
47622			Felt & Tarrant Mfg. Co.	250 00
48089	1-25-16	42720	The People's Trust Company, assignee of Bacon Coal Company	2,326 97
49935	1-29-16	3-16-16	J. & C. Fischer	2 00
49936	1- 5-16	3-16-16	Paul G. Mehlin & Sons	2 00
49037	1-19-16	3-16-16	J. & C. Fischer	2 00
49939	1-22-16	3-17-16	John Gelshion	4 88
49934	1-26-16	3-16-16	Hardman, Peck & Co.	2 00
48116	43754	3-13-16	American Seating Company	900 00
48113			Leslie & Tracy, Inc.	1,080 00
48115	44165	3-13-16	E. Rutzler Co.	2,025 00
48114	43259	3-13-16	Jandous Electric Equip. Co., Inc.	684 00
48118	42472	3-13-16	James I. Newman	555 00
48117	42462	3-13-16	Yorkville Bank of The City of New York, Assignee of Harry Klein	549 00
48090	2-17-16	43277	Chas. H. Reynolds & Sons	1,259 59
48091	2-17-16	43277	Chas. H. Reynolds & Sons	830 83
47145	1-26-16	43277	Chas. H. Reynolds & Sons	979 56
48119	42150	3-13-16	James I. Newman	633 00
48117			Yorkville Bank, Assignee of Harry Klein	549 00
48118	9-11-15	42472	James I. Newman	555 00
48098			The J. W. Pratt Company	102 00
51818	12-28-15	42472	R. M. Bingham, Examiner	83 50
Fire Department.				
47957	12-28-15	3-11-16	Gimbel Brothers	\$898 87
52209	11-22-15	3-22-16	Robert Adamson as Trustee and Treasurer	50
49534			The Photoprint Company	4 48
Department of Health.				
48133	2- 1-16	3-13-16	Olin J. Stephens	\$162 00
3523	3- 1-16	3-13-16	John C. Quinn	250 00
51084			S. Dana Hubbard, M. D., Chief	34 10
51083	3- 1-16	3-13-16	S. Dana Hubbard, M. D., Chief	15 15
51085			S. Dana Hubbard, M. D., Chief	38 55
51082	3- 1-16	3-13-16	S. Dana Hubbard, M. D., Chief	11 25
51075			George A. Roberts, Chief Clerk	27 00
51024	3- 1-16	3-20-16	The Superior Dental Supply Co., Inc..	27 33
48681	2-23-16	3-14-16	Defender Photo Supply Co., Inc.	25 32
48683	2-24-16	3-14-16	A. P. W. Paper Co.	57 50

Finance Voucher No.	Invoice Dates or Contract Number.	Received in Department of Finance.	Name of Payee.	Amount.	Finance Voucher No.	Invoice Dates or Contract Number.	Received in Department of Finance.	Name of Payee.	Amount.	
48686	2-23-16	3-14-16	A. P. W. Paper Co.....	23 00				Public Service Commission.		
48154			The H. B. Claflin Corporation.....	160 66	48361	40317	3-13-16	Flinn-O'Rourke Co., Inc., Assignee of Booth & Flinn, Ltd., and O'Rourke Engineering Construction Co.	\$335,041 70	
48131	2- 3-16	3-13-16	P. Lawless Sons	183 06						
48146	2-19-16	3-13-16	E. Michaels	135 50	48354	40318	3-13-16	The Underpinning & Foundation Company	55,691 49	
48151	12-31-15	3-13-16	The H. B. Claflin Corporation.....	158 56						
48670		3-14-16	Anthony Krayer	7 55	48360	43406	3-13-16	The Creepcheck Co., Inc.....	917 05	
			Law Department.		48359	43406	3-13-16	The Creepcheck Co., Inc.....	2,751 14	
48275	3- 6-16	3-13-16	James L. Wells	\$500 00	48356	43646	3-13-16	The American Brake Shoe & Foundry Company	198 33	
48646	10-28-15	3-14-16	Remington Typewriter Co.....	3 00						
51359		3-21-16	New York Telephone Company.....	25 18	48355	43646	3-13-16	The American Brake Shoe & Foundry Company	594 98	
51358		3-21-16	New York Telephone Co.....	26 18						
51356		3-21-16	New York Telephone Company.....	22 42	48357	43642	3-13-16	Oliver Iron & Steel Co.....	1,671 33	
51357		3-21-16	New York Telephone Company.....	23 11	48358	43642	3-13-16	Oliver Iron & Steel Co.....	557 11	
			Miscellaneous.		48341	43386	3-13-16	Post & McCord, Inc.....	1,786 70	
51394			Christian Schneider	\$225 00	48347	42974	3-13-16	Oscar Daniels Co.....	47,496 13	
52133		3-22-16	Relief and Pension Fund of the Department of Street Cleaning, J. T. Fetherston, Commissioner, as Treasurer and Trustee	3,014 76	48352	43455	3-13-16	Holbrook, Cabot & Rollins Corp.....	89,687 65	
					48350	42706	3-13-16	Booth & Flinn, Ltd., Assignees of Litchfield Construction Co.....	59,464 48	
52122		3-22-16	Trustees of the Department of Health Pension Fund	2,412 00	48343	37597	3-13-16	Dock Contractor Co.....	2,057 53	
52122		3-22-16	Treasurer of the State of New York..	1,492 00	48353	34922	3-13-16	Frederick L. Cranford, Inc., Assignee of Frederick L. Cranford.....	7,522 86	
49323		3-15-16	Association of the Bar of The City of New York	424 91						
49318		3-15-16	Association of the Bar of The City of New York	144 13	48346	43974	3-13-16	A. L. Guidone & Son, Inc.....	6,371 10	
49319		3-15-16	Association of the Bar of The City of New York	614 91	48351	43528	3-13-16	Ward & Tully, Inc.....	4,467 06	
49321			Association of the Bar of The City of New York	340 87	48344	43696	3-13-16	Altoria Realty & Construction Co.....	8,404 60	
49320			Association of the Bar of The City of New York	215 11	48345	43696	3-13-16	Altoria Realty & Construction Co.....	4,934 45	
49326		3-15-16	Association of the Bar of The City of New York	582 73	48348	38426	3-13-16	Oscar Daniels Co.....	545 59	
49327		3-15-16	Association of the Bar of The City of New York	239 30	48349	38426	3-13-16	Oscar Daniels Co.....	50 42	
49325		3-15-16	Association of the Bar of The City of New York	159 16	48362	38427	3-13-16	Rodgers & Hagerty, Inc.....	2,093 61	
49328		3-13-16	Charles E. Le Barbier and Winter Russell	511 35	48363	40384	3-13-16	Flinn-O'Rourke Co., Inc., Assignee of Booth & Flinn, Ltd., and O'Rourke Engineering Construction Co.....	17,087 08	
			United States Volunteer Life-Saving Corps.		51554	10- 5-14	3-21-16	Westchester Lighting Co.....	1 20	
50222	3- 8-16	3-17-16	Merchants & Manufacturers' Exchange of N. Y.	\$10 00	51620		3-21-16	The Bell Telephone Co. of Pennsylvania	5 29	
50224	3- 8-16	3-17-16	N. Y., N. H. & Hartford R. R. Co....	3 85				Department of Public Charities.		
50221			Pugh Brothers	10 00	49184	2-29-16	3-15-16	Fulton Blue Print Co.....	\$16 41	
			Department of Parks.		49158	2-21-16	3-15-16	Sulzberger & Sons Co.....	22 00	
49849			Louis Ruhe	\$18 00	49186	2-25-16	3- 3-16	Columbia Paper Co.....	27 50	
49851	2-29-16	3-16-16	Orange County Milk Association.....	11 60	49183	2-29-16	3-15-16	A. P. W. Paper Co.....	4 50	
49854	2- 1-16	3-16-16	A. P. W. Paper Co.....	8 75	49181	2-28-16	3-15-16	Nanz Clock Co.....	2 50	
49855	1-15-16	1-15-16	Library Bureau	3 03	49180	2-16-16	2-28-16	National Oil Co.....	18 82	
49856	1-31-16	3-16-16	The Lignum Chemical Works, Inc.....	7 50	49182			J. Philip Goetz	9 60	
49858	2- 4-16	3-16-16	Travers Twine & Cordage Co.....	15 76	51350			Edward S. McSweeney, Med. Supt....	7 19	
49859	2- 4-16	3-16-16	Russia Cement Co.....	4 88	49173	2-24-16	3-15-16	Carbondale Calcium Co.....	6 76	
49857			Major Manufacturing Co.....	1 20	49172	2-26-15	3-15-16	Samuel Lewis	1 56	
49844	5-24-15	3-16-16	W. H. Bunnell	2 70	49166	3- 1-16	3-15-16	Economy Wiping Material Co.....	7 80	
49794	1- 6-16	3-16-16	The George Taylor Brass & Bronze Works, Inc.	1 90	49167	3- 1-16	3-15-16	The Lily Cup Co.....	15 00	
49795	1-10-16	3-16-16	The E. Howard Clock Company.....	18 00	49168	3- 1-16	3-14-16	Hammacher, Schlemmer & Co.....	2 00	
			Police Department.		49164	2-25-16	3-15-16	The Maltine Co.....	4 05	
30632	1- 6-16	42965	John F. Schmadeke, Inc.....	\$929 91	49163	2-29-16	3-15-16	R. Melicow	24 50	
48477	2-17-16	3-14-16	Stanley & Patterson	32 00	49159	2-29-16	3-15-16	Swift & Co.....	7 09	
48466	2-18-16	3-14-16	Charles G. Willoughby	28 00	50585	1-12-16	3-18-16	Lumiere, Jouglu Co.....	1 60	
48485	2-24-16	3-14-16	Peerless Towel Supply Co.....	44 70	50582	1-15-16	3-18-16	H. T. Jarrett.....	2 25	
			President of the Borough of Manhattan.		50581	1-21-16	3-18-16	The Jamison-Semple Co.....	18 00	
48544	2-21-16	3-14-16	Greenlie, Halliday Co.....	\$28 50	50579	1-29-16	3-18-16	Hagerty Bros. & Co.....	28 80	
50196	2-14-16	3-17-16	A. R. Haeuser Company	6 50	50583	1-14-16	3-18-16	Lehn & Fink.....	7 50	
50200	3- 1-16	3-17-16	The Manhattan Rubber Mfg. Co.....	6 75	50578	1- 8-16	3-18-16	Farbwerke-Hoechst Company	6 00	
			President of the Borough of The Bronx.		50575	1-28-16	3-18-16	F. W. Devoe & C. T. Reynolds Co....	6 72	
48110	3- 4-16	3-11-16	United States Tire Company.....	\$122 40	50593	1-17-16	3-18-16	New York Belting & Packing Co.....	1 50	
48108	3- 1-16	3-13-16	A. Fagin	145 00	49157	1-31-16	3-15-16	Shults Westchester Bakery.....	13 51	
			President of the Borough of Brooklyn.		48016			General Motors Truck Company.....	1,550 00	
48875	3- 1-16	3-14-16	Thomas Gill Soap Co., Inc.....	\$24 75	48279			Frank Tourist Co.....	240 18	
48865	3- 1-16	3-14-16	Macon Auto Garage	20 43	48023	1-31-16	3-13-16	Flatbush Water Works Company.....	347 26	
48866	2-29-16	3-14-16	Brooklyn Blue Print Works.....	14 82	52190		3-22-16	William A. Prendergast, Comptroller..	3 75	
48880	3- 2-16	3-14-16	A. Pearson's Sons.....	3 75	52189		3-22-16	William A. Prendergast, Comptroller..	1 25	
48878	2-26-16	3-14-16	The New Haven Clock Co.....	12 50				Register, Kings County.		
48868	2-29-16	3-14-16	Remington Typewriter Company, Inc.	4 90	51480		3-21-16	New York Telephone Co.....	\$45 20	
48859	2- 7-16	3-14-16	Department of Correction.....	84 00				Sheriff, Kings County.		
48873	2-29-16	3-14-16	Kanouse Mountain Water Co.....	5 70	48332	2-29-16	3-14-16	Otto Muhlbauer & Co.....	\$55 54	
51784			Benjamin Leavy	5 00	48326	2-29-16	3-14-16	The Empire State Dairy Company....	10 44	
50505		3-18-16	George Dellon	4 00				Department of Street Cleaning.		
51785		3-21-16	Benjamin Leavy	8 00	47944	44110		First National Bank of Brooklyn, N. Y., Assignee of J. W. Gasteiger & Son.	\$20,000 00	
			President of the Borough of Queens.		47944	2-29-16	44110	J. W. Gasteiger & Son.....	533 98	
48045	3-13-16	43533	John J. Long & Co., Inc.....	\$334 92				Board of Water Supply.		
48607	2-28-16	3-14-16	Louis Bossert & Sons.....	48 48	48257	2-15-16	2-23-16	3-13-16	The East River Mill & Lumber Co...	\$256 61
48044		43465	Gotham National Bank of New York, Assignee of Richard Carvel, Assignee of William M. Stanton	4,912 24	48290	2-25-16		3-13-16	Central Hudson Gas & Electric Co....	315 22
			President of the Borough of Richmond.		48291		39597	3-13-16	A. L. Guidone & Co.....	2,179 80
48239	2-28-16	3-13-16	Staten Island Supply Co.....	\$181 00	48289	2-26-16		3-13-16	Central Hudson Gas & Electric Co....	2,745 88
48235	2-19-16	3-13-16	W. B. McVicker Company.....	106 08	52085			3-21-16	C. K. Loughran, County Clerk.....	88 64
					51135	3- 1-16	3-20-16	3-20-16	Westchester Lighting Company.....	3 10
					51136	2-16-16	3-20-16	3-20-16	Westchester Lighting Company.....	6 80
					51134	3- 1-16	3-20-16	3-20-16	Westchester Lighting Co.....	5 16
					52084		3-21-16	3-21-16	Westchester Lighting Co.....	1 56
								Department of Water Supply, Gas and Electricity.		
					52128		3-22-16	3-22-16	Frances Lilianthal	\$7 00
					48729	12-31-15	3-14-16	3-14-16	New York Edison Company.....	39 00
					48080	1-26-16	3-13-16	3-13-16	Bruce & Cook.....	627 00

VOUCHERS RECEIVED IN DEPARTMENT OF FINANCE, SATURDAY, MARCH 25, 1916.

A statement is herewith submitted of all vouchers filed in the Department of Finance on this date, in which is shown the Department of Finance voucher number, the date of the invoices or the registered number of the contract, the name of the payee and the amount of the claim. Where two or more bills are embraced in one voucher the date of the earliest is given, excepting that when such vouchers are submitted under a contract the registered number of the contract is shown instead.

WILLIAM A. PRENDERGAST, Comptroller.

Finance Date Vouch- or Con- tract No.	Invoice Dates or Contract Number.	Name of Payee.	Amount.
		Bellevue and Allied Hospitals.	
53331	12- 5-15	Whitall, Tatum Co.	\$7 74
53332	12-28-15	Samuel E. Hunter	259 23
53333	12-31-15	Obrig Camera Co.	43 50
53334	12-22-15	P. Lawless' Sons	45 95
53335	11- 1-15	Auburn Prison	17 50
53336	11-26-15	N. Y. Surgical Instrument Co.	65 00

Finance Date Vouch- or Con- tract No.	Invoice Dates or Contract Number.	Name of Payee.	Amount.
53337	12-31-15	The Kny-Scheerer Co.	50 77
53338	6-18-15	Lenz & Naumann, the Scien- tific Specialties Co.	29 50
53339	9-28-15	Hammacher, Schlemmer & Co.	15 16
53340	10- 7-15	Consolidated Gas Co.	25 30
53341		Wappler Elec. Mfg. Co., Inc.	50 00
53342	12-13-15	Jas. T. Dougherty	1 50
53343	12-31-15	The J. L. Mott Iron Works..	2 41
53344	1-13-16	The Mosaic Tile Co.	10 00
53345	12-23-15	C. W. Hunt Co., Inc.....	18 10
53346	2-15-16	Gimbel Bros.	5 40
53347	1- 9-16	The Yale & Towne Mfg. Co.	2 10
53348	2- 4-16	The Blake & Knowles.....	24 00
53349		F. Eckenroth & Son, Inc...	20 45
53350	2-25-16	Pittsburgh Plate Glass Co..	12 60
53351	2-23-16	Belding & Franklin Machine Co.	13 50
53352	2-19-16	The American Laundry Ma- chinery Co.	15 36
53353		The Roberts Numbering Ma- chine Co.	3 00
53354	2-16-16	Watters Laboratories	4 50

Finance Date Vouch- or Con- tract No.	Invoice Dates or Contract Number.	Name of Payee.	Amount.
53355	2-10-16	Jordon Bros.	5 45
53356	2-10-16	John Matzinger	2 50
53357	1-13-16	Murray & Co.	8 76
53358	2- 9-16	Wm. Langbein & Bros.....	71 75
53359	1-20-16	Hartley, Wallace Co.....	16 00
53360	2-16-16	F. Schmickl & Co.....	4 00
53361	1-20-16	John Boyle & Co.....	9 50
53362	2-20-16	The Watters Laboratories..	40 50
53296	42392	Grant Rohrer	487 70
53297	41881	A. W. King	3,606 24
53298	41423	E. Rutzler Co.	871 86
53299	42262	P. F. Kenny	1,301 78
53312	2-14-16	Owen M. Dawson	10 00
53313	2-14-16	Thos. Stokes & Son	25 47
53314	2- 8-16	J. F. Gysen	50 10
53315	2-19-16	The Rand Co.	53 34
53316	2-18-16	J. M. Gottesman	47 62
53317	1- 1-16	John Morgan	5 17
53318	2-15-16	Wm. Hunrath	1 00
53319	2-11-16	Henry Bainbridge & Co....	64 80
53320	1-31-16	Underwood Typewriter Co.	87 08
53321	2-21-16	Gimbel Bros.	38 00
53322	2-14-16	Thos. Martin	25 00

Invoice Finance Date Vouch- or Con- No. tract Number.	Name of Payee.	Amount.	Invoice Finance Date Vouch- or Con- No. tract Number.	Name of Payee.	Amount.	Invoice Finance Date Vouch- or Con- No. tract Number.	Name of Payee.	Amount.
53323	2-14-16 Greenhut & Co.	47 95	53380	3- 6-16 Diebold Safe & Lock Co.	10 00	53390	Caroline Moser	3,356 66
53324	2- 7-16 Bramhall, Deane Co.	8 75	53371	The Lester Co.	9 75	53391	Sidney H. Schloss	3,740 99
53325	The National Marking Ma- chine Co.	243 80	53423	2-14-16 M. B. Brown P. & B. Co..	\$851 03	53392	Frank Hingher et al.	5,971 05
53326	2-19-16 Orenstein Arthur Koppel Co.	105 00	53424	2-23-16 The Evening Post Job Print- ing Office	922 47	53393	Anton J. Schacton et al.	5,255 41
53327	2-16-16 John Wanamaker	309 08	53425	2-23-16 Stillman Appellate Printing Co.	1,378 15	53394	Terence F. Smith	11,720 46
53328	2- 9-16 J. W. Buckley Rubber Co..	43 05	53426	3-23-16 Art Metal Constr. Co.	72 00	53395	Sunnyside Development Co.	6,053 09
53329	2-10-16 Chas. W. Brucher	37 80	53416	5- 5-15 Department of Correction...	\$32 50	53396	V. Uher et al.	5,722 34
53330	2-15-16 The Frank Richard & Gard- ner Co.	121 36	53417	12-22-15 Hull, Grippen & Co.	37 50	53397	Simon P. Emery	15,189 00
53300	9-17-15 American Felt Co.	11 00	53418	3-26-15 Department of Correction..	114 40	53398	Samuel Dolcort	4,952 18
53301	2-21-16 Henry Wright & Sons	20 00	53419	8-12-15 Department of Correction..	13 75	53399	Jacob P. Biffar et al.	3,356 66
53302	2-14-16 Wm. Langbein & Bros.	51 50	53420	12-24-15 Candee, Smith & Howland Co.	72 60	53400	City Real Estate Co.	31,655 00
53303	2-11-16 Taylor Instrument Co.	19 50	53421	1-21-16 E. B. Kelley Co.	180 00	53401	Annie Lyman	1,688 26
53304	12- 1-15 Jas. B. Donohue	25 55	53364	6- 1-15 Hammacher, Schlemmer Co.	\$32 24	53402	Denis Roseny	4,431 70
53305	11-27-15 Royal Eastern Electrical Supply Co.	1 92	53365	12-27-15 Libman Cont. Co.	250 00	53403	George E. Clark	6,858 58
53306	1- 8-16 Meyer, Denker, Sinram Co.	12 75	53366	2-11-16 Loudon & Son	40 00	53404	Solomon Barnett	1,266 20
53307	1-20-16 A. & W. Clinton Prison...	107 52	53367	3- 9-16 M. B. Brown P. & B. Co..	1,082 00	53405	3-20-16 William J. Mahon	445 00
53308	1- 8-16 Meyer, Denker, Sinram Co.	6 25	53368	2-10-16 Marquard, Fay Co., Inc.	690 00	53406	Joseph S. Halstead	235 00
53309	1-31-16 Julius Fowl	674 70	53369	3-19-16 Hugh D. McGrane	600 00	53407	Robert A. Sharkey	515 00
53310	2-13-16 J. O'Meara	5 40	53408	3-14-16 A. Rudolph	\$16 50	President of the Borough of Brooklyn.		
53311	2-18-16 General Speedometer Re- pair Co.	3 50	53409	3-21-16 E. Belcher Hyde	15 00	53427	41572 J. F. Cogan Co.	\$4,095 47
Surrogate's Court, Bronx County.			53381	Lamar Hardy	200 00	Register, Bronx County.		
53374	2-29-16 Nickel Towel Supply	\$2 77	53385	John C. Anderson	\$12,709 49	53372	2-29-16 New York Telephone Co..	\$20 55
53375	3- 1-16 Berkshire Products Co., Inc.	1 50	53386	Catherine Green et al.	1,055 16	Sheriff, New York County.		
53376	3-22-16 Fred M. Schildwachter	26 27	53387	Veblz Kodera	988 68	53382	2-29-16 Berkshire Products Co.	\$3 30
53370	New York Telephone Co..	26 27	53388	Fred Lotz et al.	3,356 66	53383	2-29-16 Berkshire Products Co.	10 80
53373	Daniel J. Carr	9 30	53389	Gerard Francis Moore et al.	3,376 53	53384	44415 New York Telephone Co..	176 65
County Clerk, Bronx County.			Law Department.			Department of Water Supply, Gas and Electricity.		
53377	3-16-16 Adams, Flanagan Co.	\$2 20	Miscellaneous.			53422	Edmond Beardsley	314 03
53378	3-22-16 Paul J. Schmitz	12 00	53385	John C. Anderson	\$12,709 49	53410	2- 2-16 New York Sporting Goods Co.	6 25
53379	3-20-16 The Lester Co.	9 25	53386	Catherine Green et al.	1,055 16	53411	2-25-16 Eugene Dietzgen Co.	132 00

Borough of Manhattan.**BUREAU OF BUILDINGS.**

Report for week ended March 18, 1916.
Plans filed for new buildings (estimated cost of new buildings, \$781,000), 8; plans filed for alterations (estimated cost of alterations, \$234,455), 71; buildings reported as unsafe, 48; other violations of law reported, 120.

Report for week ended March 4th, 1916.
General Office—Orders number 647 to 735 inclusive, were issued; requisitions were received and acted upon, 6; requisitions, including 115 vouchers, amounting to \$15,362.89, were drawn on the Comptroller.

Cashier's Office—For restoring and re-paving, special fund (water, sewer openings, etc.), \$3,832.31; for redemption of obstructions seized, \$1.50; for shed permits, \$48; for sewer connections, \$10; subpoena fee, 50 cents; prints, \$5.45; for comfort stations, \$12.75; for bay windows, \$740.88; for special security deposits, \$275; for vault permits, \$2,505.90.

Permits Issued—To place building ma-

terial on streets, 26; to construct street vaults, 8; to construct sheds, 6; for curbs, 14; for subways, steam mains, electrical and various connections, 129; for rail-way construction and repairs and to re-set poles, 6; to repair sidewalks, 7; for sewer connections, 6; for water services, 33; for miscellaneous purposes, 5.

Division of Sidewalks—Obstructions removed from various streets and avenues, 9; inspections made, 740; notices served, 204; street signs erected, 14; signs cleaned, repaired, etc., \$66.

Inspection Division, Bureau of Highways—Square yards of pavement repaired, 5,356.

Repairs to Sewers—Linear feet of sewer built, 73½; linear feet of sewer cleaned, 3,609; linear feet of sewer examined, 53,463; basins cleaned, 4; basins examined, 183; manhole heads and covers reset, 4; number of basin hoods put in, 10; basin covers put on, 1; basins relieved, 5; manholes examined, 7; manhole covers put on, 19; cubic feet of brickwork built, 54; linear feet of sewer relieved, 950; basin grates put in, 3.

terial on streets, 26; to construct street vaults, 8; to construct sheds, 6; for curbs, 14; for subways, steam mains, electrical and various connections, 129; for rail-way construction and repairs and to re-set poles, 6; to repair sidewalks, 7; for sewer connections, 6; for water services, 33; for miscellaneous purposes, 5.

Re-paving and renewal of Pavements

Division of Sidewalks

Sewers, maintenance, cleaning, etc.

Cleaning public buildings, baths, etc.

MARCUS M. MARKS, President.

Fire Department.

Abstract of transactions from Feb. 21 to Feb. 26, 1916, both days inclusive.

FEBRUARY 21.

Appointed—To take effect at 8 a. m., Feb. 23: Edward Maher, as Automobile Engineman, Bureau of Fire Investigation, for a probationary period of three months, at a rate of \$1,020 per annum.

Retired—To take effect at 8 a. m., March 1st, 1916: Fireman Edward Page, Engine Co. 94, on annual pension of \$700.

Award of Contracts—(Public letting Feb. 15, 1916): For furnishing and delivering electrical fittings and supplies: Classes 2, 4 and 12, and items 64, 71, 72, 73, 74, 77, 78, 87, 89, 93, 94, 95, 100, 101, 103, 104, 105, 106, 107, 108, 109, 111, 112, 122, 123, 124, 125, 134, 139, 140, 141, 142, 144, 164, 166, 167, 168, 169, 172, 173, 174, 180, 202, 203, 204, 205, 206, 207, to Frederick Pearce Co., 18-20 Rose St., Manhattan, \$1,277.21. Items 183, 184, 185, 186, to Manhattan Supply Co., 17 Park Place, Manhattan, \$989.87.

Open Market Awards—(Public letting Feb. 15, 1916): Classes 3, 6, 7, 10, 11, to Western Electric Company, Inc., 463 West Street, Manhattan, \$451.69. Class 5, to E. Marcuson, 136 Liberty St., Manhattan, \$26. Items 132, 133, 136, 137, 138, 145, 146, 147, 148, 149, 150, 151, 152, 153, 154, 200, 201, to H. T. Dakin, 90 West Broadway, Manhattan, \$267.08. Items 157, 158, to G. B. Van Buren, 52 Vanderbilt Ave., Manhattan, \$300. Items 179, 181, to William S. Rising, 125 Pacific St., Brooklyn, \$60.

No bids were received on classes 8 and 9, and items 56, 57, 60, 62, 67, 68, 69, 70, 75, 76, 79, 80, 81, 82, 83, 84, 86, 88, 90,

91, 92, 96, 97, 98, 99, 102, 110, 113, 115, 116, 117, 118, 119, 120, 121, 126, 127, 128, 129, 130, 131, 133a, 135, 143, 155, 156, 159, 160, 161, 162, 163.

No awards were made on class 1 and items 165, 175, 176, 177, 178, 182, 189, 190, 191, 192, 193, 194, 195, 196, 197, 198, 199.

Extension of Time Granted—To Empire Rubber & Tire Company, until Oct. 26, 1915, for completion of contract dated July 7th, 1915, for furnishing and delivering 20,000 feet of 2½-inch, and 10,000 feet of 1½-inch cotton rubber lined fire hose.

Fires Reported—Manhattan, The Bronx and Richmond, 209; Brooklyn and Queens, 119.

Death Reported—Laborer John Pritchard, Bureau of Fire Alarm Telegraph (corporate stock force), at 6.30 p. m., Feb. 19, 1916.

FEBRUARY 23.

Advancements in Grade—To take effect at 8 a. m., on dates specified: 2nd to 1st Grade, March 11, 1916: Cornelius W. Roe, Jr., Engine Co. 13; Frederick W. Zulch, Engine Co. 22; Zachary P. D. Soltan, Engine Co. 22; August H. Steinhoff, Engine Co. 53; R. Van Steenburgh, Hook and Ladder 14; William E. Walsh, Hook and Ladder Co. 109; John J. Morris, Hook and Ladder Co. 132; 3rd to 2nd Grade, March 25, 1916: Archie Kennie, Engine Co. 57.

Payrolls Audited—Payrolls for the month of Feb., 1916, duly audited, forwarded to the Department of Finance, amounted to \$717,159.42.

FEBRUARY 24.

Bills Audited—Open Market Orders, \$542.13.

FEBRUARY 25.

Trials—The following penalties were this day imposed as result of trials held before the Deputy Fire Commissioner, Brooklyn and Queens, Feb. 23, 1916: Fireman, 2d Grade, Wm. F. Simendinger, Engine Co. 251, for disobedience of orders; three regular leaves of absence allowed under section 154, Rules and Regulations, ordered withheld. Fireman John Clarke, Hook and Ladder Co. 143, for absence without leave; two regular leaves of absence allowed under section 154, Rules and Regulations, ordered withheld.

Charges Dismissed—(Tried before the Fire Commissioner Feb. 25, 1916): Fireman George A. Strohschein, Engine Co. 5, for reckless driving. Fireman Leroy Kane, Engine Co. 72, for reckless driving. (Tried before the Deputy Fire Commissioner, Brooklyn and Queens, Feb. 23, 1916): Fireman James J. Skelly, Jr., Engine Co. 280, for reckless driving. (Tried before Deputy Fire Commissioner W. Holden Weeks, Feb. 23, 1916): Fireman Charles McGarry, Hook and Ladder Co. 44, for assault (two charges).

Bills Audited—Open Market Orders, \$1,311.41; contracts, \$3,206.71.

FEBRUARY 26.

Trials—The following penalty was this day imposed as result of trial held Feb. 23, 1916, before Deputy Fire Commissioner W. Holden Weeks: Fireman Charles A. Rinchler, No. 1, Engine Co. 79, for being under the influence of liquor, drug or compound. Dismissed the service of the Department, from 8 a. m., Feb. 27, 1916.

Appointed—To take effect 9 a. m., Feb. 28, 1916: Thomas J. McGurty, as Special Investigator, Bureau of Fire Investigation, at rate of \$1,500 per annum.

Retired—To take effect 8 a. m. March 1, 1916: Fireman John W. Kirk, Engine Co. 242, on annual pension of \$700.

Bills Audited—Miscellaneous, \$15; Open Market Orders, \$1,782.61; Contracts, \$3,785.05, \$452.34.

ROBERT ADAMSON, Fire Commissioner.

Abstract of transactions from Feb. 28 to March 4, 1916, both days inclusive.

FEBRUARY 28.

Trial—The following penalty was this day imposed as result of trial held before Deputy Fire Commissioner W. Holden Weeks, Feb. 23, 1916. Fireman Alfred J. V. Hyde, Hook and Ladder Co. 31, for being under the influence of liquor, drug and absence without leave. Fourteen regular leaves of absence allowed under section 154, Rules and Regulations ordered forfeited.

Hearing—The following penalty was this day imposed as result of hearing held before the Deputy Fire Commissioner, Brooklyn and Queens, Feb. 23, 1916: Inspector of Fire Prevention Thomas F. McWhorter, Bureau of Fire Prevention, Division of Inspection, Brooklyn and Queens, for violation of section 66, Rules and Regulations, Bureau of Fire Prevention; five days' pay.

Retired—To take effect 8 a. m. March 1, 1916: Fireman Frederick Wardell, Engine Co. 201; Philip Diele, Engine Co. 249; Jacob J. Frohder, Engine Co. 250; William A. Aldrich, Engine Co. 253; Wm. I. McGough, Hook and Ladder Co. 26; Adolph Fehlhaber, Hook and Ladder Co. 27; Charles F. Reichardt, Hook and Ladder Co. 125, each on annual pension of \$700.

Assignment of Office Title—To take effect 8 a. m. March 1, 1916: That of Assistant Secretary of Department to Fifth Grade Clerk George A. Perley, office of Commissioner, Executive Division.

Award of Contract—(Public letting February 4th, 1916) For furnishing and delivering pipes and pipe fittings: To Eagle Pipe Supply Co., Inc., 30 Church St., Manhattan, \$2,950.

Fires Reported—(Week ended Feb. 26, 1916) Manhattan, The Bronx and Richmond, 148; Brooklyn and Queens, 110.

Bills Audited—Contracts, \$6,899.60.

FEBRUARY 29.

Opening of Proposals—For furnishing and delivering 300 fire alarm boxes of non-interference succession type: 1. Gamewell Fire Alarm Telegraph Co., 70 East 45th Street, Manhattan, \$22,500; 2. Foote, Pier-son & Co., 160-162 Duane St., Manhattan, \$19,500; 3. Butler-Edwards Co., Easton, Pa., \$17,700. Award of contract deferred.

Reinstated—To take effect 9 a. m. March 1, 1916: Andrew T. Hyde, as Inspector of Fire Prevention, Bureau of Fire Prevention, Division of Inspection, at rate of \$1,500 per annum (Civil Service Rule XIII, paragraph 4).

Transferred—To take effect 9 a. m. March 1, 1916: Electrical Engineer, Chas. F. Sanger, Board of Water Supply, to this Department, Bureau of Fire Alarm Telegraph (corporate stock payroll) in a like capacity, at rate of \$3,420 per annum (Civil Service Rule XIV). Clerk Herbert L. Bernstein, Department of Health, to this Department, Bureau of Fire Prevention, Division of Recording, in a like capacity, at rate of \$300 per annum (Civil Service Rule XIV).

Retired—To take effect 8 a. m. March 1, 1916: Captain Peter Farley, Engine Co. 230, on annual pension of \$1,250. Lieutenant Valentine H. Ford, Hose Co. 3, on annual pension of \$1,050; Fireman William Liebermann, Hook and Ladder Co. 21, on annual pension of \$416.66.

Bills Audited—Open Market Orders, \$859.02; miscellaneous, \$163.51; Contracts, \$1,816.44.

MARCH 1.

Contracts Executed—For furnishing and delivering electrical fittings and supplies, \$989.87; Manhattan Electrical Supply Co., 17 Park Place, Manhattan, Principal, Royal Indemnity Co., surety.

MARCH 2.

Bills Audited—Contracts, \$792.10.

MARCH 3.

Trials—The following penalties were this day imposed as result of trials held before the Fire Commissioner March 2, 1916: Fireman William J. Rogers, Engine Co. 18, for disobedience of orders and disrespect to superior officer; ten regular leaves of absence allowed under section 154, Rules and Regulations, ordered withheld. Fireman Jacob H. Hein, Engine Co. 86, for disrespect to superior officer; seven regular leaves of absence allowed under section 154, Rules and Regulations, ordered withheld. Engineer of Steamer John J. Clancy, Engine Co. 232, for neglect of duty; ten days' pay; transfer ordered. Stoker Edward J. Brady, Engine Co. 66, for neglect of duty; dismissed from the service of the Department from 8 a. m. March 4th, 1916.

Charges Dismissed—(Tried before the Fire Commissioner March 2, 1916): Fireman Frank Rubino, Engine Co. 18, for reckless driving. Fireman William J. Rogers, Engine Co. 18, for being under

the influence of liquor, drug or compound. Fireman Frederick W. Clausen, Engine Co. 59, for reckless driving. Engineer of Steamer James Fallon, Engine Co. 232, for neglect of duty. Stoker John Coyle, Engine Co. 232, for neglect of duty.

Transferred—To take effect 8 a. m. March 3, 1916: Engineer of Steamer John J. Clancey, Engine Co. 232, to Engine Co. 234.

Award of Contract—(Public letting Feb. 2, 1916): For furnishing and delivering 10 automobile runabouts; to Ford Motor Co., Long Island City, \$4,500.

Contract Executed—For furnishing and delivering 3 city service hook and ladder trucks, \$14,211; International Motor Co. West End Ave. and 64th St., principal; Globe Indemnity Co., surety.

Bills Audited—Contracts, \$6,224, \$3,056.33.

MARCH 4.

Contract Executed—For furnishing and delivering electrical fittings and supplies, \$1,277.21; Frederick Pearce Co., 18-20 Rose Street, Manhattan, principal; Aetna Accident and Liability Co., surety.

Bills Audited—Miscellaneous, \$2,300. ROBERT ADAMSON, Fire Commissioner.

Borough of Brooklyn.

Report for week ended March 4, 1916.

Bureau of Public Buildings and Offices.

Orders Issued—For supplies, 53; for repairs, 43; total, 96.

Vouchers, \$1,552.91, were forwarded to the Department of Finance for payment.

Bureau of Incumbrances and Permits.

Complaint Department—Mail, 75; office, 24; Inspectors, 66; Police Department, 78; total, 223.

Classification and Disposal: Boulders, 45; trees and limbs, 24; push carts and wagons, 14; posts and poles, miscellaneous, 68; loads earth, total, 151.

Inspectors' Department—Complaints made, 56; complaints settled, 142; slips settled, 318; permit slips returned, 124.

Permit Department—Permits: Plumbers' permits, 97; building material, 21; vaults, 19; special, 83; vault repairs, 3; cement walks, 1; driveways, 3; electric companies, 131; railroad companies, 8; gas companies, 73; water companies, 13; sewer permits, 13.

Laboring Force Employed.

	Stokers, Etc.	Inspectors of Construction.	Inspectors of Sewer Connections.	Foremen.	Stationary Engineers.	Inspectors of Sewers and Basins.	Mechanics.	Laborers.	Horses and Carts.
Repairing and Cleaning Sewers	11	9	..	7	2	86	25
Street Improvement Fund	..	41	12	..
26th Ward Disposal Works	4	4	13	..
31st Ward Disposal Works	10	1	9	19	..
Cleaning Large B. B. & C. Sewers	1	5	4
Gowanus Pumping Station	2	4	..

Bureau of Highways.

Work Done.

Dangerous holes repaired and made safe, 276, temporarily.

Street Maintenance—53.75 square yards, temporary repairs; plant repairs, repairs for new boiler (engine room), repair auto truck 3937, bring rollers to plant, repair division trucks.

Miscellaneous—Care of yards, miscellaneous trucking, repair tools and equipment, inspections, drainage, miscellaneous work not street work, snow and ice, details.

Building Bureau.

Plans Filed—For new buildings, brick, (estimated cost, \$718,950) 61; frame (estimated cost, \$64,250), 42; for alterations (estimated cost, \$67,180), 64; cost of book slips, \$20,454; cost of plumbing repair slips, \$2,254; total plans filed, 167; estimated cost, \$873,088.

Unsafe cases filed and notices issued, 6; violation cases filed, 127; violation notices issued, 139; violation letter notices issued, 10; violations referred to counsel, 36.

L. H. POUNDS, President.

DEPARTMENT OF DOCKS AND FERRIES.

REPORT FOR THE QUARTER ENDED DECEMBER 31, 1915.

Revenues.	
Rental collected from leases and permits	\$1,109,127 67
Wharfage collected	66,762 96
Deposited to the credit of the Sinking Fund for the redemption of the City debt	\$1,175,890 63
Revenues from ferry rents and franchises	\$55,129 48
Municipal Ferry receipts	237,033 21
Municipal Ferry privileges	17,173 14
Deposited to the credit of the Sinking Fund for the payment of the interest on the City Debt	309,335 83
Work done for lessees and others	\$2,045 10
Sale of maps	23 35
Filling in privileges	200 00
Sale of old material	1,576 01
Deposited to the credit of corporate stock funds	3,844 46
Refunds to Budget appropriations	4,218 42
Total amount deposited during the quarter to the account of the City Chamberlain	\$1,493,289 34
Condition of Appropriation Accounts, December 31, 1915.	
Budget, 1910	
Balance, appropriations, Sept. 30, 1915	\$2,153 63
Balance, appropriations, Dec. 31, 1915	2,153 63

Cashier's Department—Moneys received: Repaving over water connections, \$422.85; repaving over sewer connections, \$161.65; inspection of work done by corporations, \$49.18; extra paving, \$22; C. P. B. 32B, \$488.20; total, \$1,143.88.

Commissioner of Public Works.

Contracts Awarded—1. Regulating, grading, curbing and laying sidewalks on East 21st Street, from Church Avenue to Albemarle Road; Grimm Construction Co., 460 Herald Ave., Richmond Hill, \$6,312.40. 2. Regulating and paving with preliminary asphalt on a 5-inch concrete foundation, Sterling Place, from Eastern Parkway Extension to East New York Avenue; Uvalde Asphalt Paving Co., 1 Broadway, New York City, \$3,171. 3. Regulating, grading, curbing and laying sidewalks and paving with permanent asphalt on a 6-inch concrete foundation, East 37th Street, from Avenue I to Avenue J; Uvalde Asphalt Paving Co., 1 Broadway, New York City, \$6,738.50. 4. Regulating and repaving with permanent special granite pavement on 6-inch concrete foundation, Bedford Avenue, from Sterling place to Eastern Parkway; Borough Asphalt Co., 1301 Metropolitan Ave., Brooklyn, \$18,863.

Bureau of Sewers.

Moneys Received—For sewer permits, \$380.

Permits Issued—For new sewer connections, 37; for old sewer connections (repairs), 17.

Work Done—Linear feet 6-inch house connections, 30; linear feet pipe sewer built, 128; total number of feet sewer built, 128; number of feet sewer repaired, 48; number of basins repaired, 27; linear feet of pipe sewers cleaned, 104,450; linear feet of large sewers cleaned, 363; linear feet of sewers examined, 70,350; number of basins cleaned, 423; number of basins relieved, 13; number of basins examined, 490; manhole heads set, new, 5; manhole covers put on, new, 19; number of basin pans set, 6; number of basin pans reset, 7; number of gallons of sewage pumped, 26th Ward, 71,342,300; number of gallons sewage pumped, 31st Ward, 52,213,950; cubic feet sludge pumped, 26th Ward, 96,784; cubic feet sludge pumped, 31st Ward, 21,597; complaints examined, 8; manholes repaired, 33.

Budget, 1913.

Balance, appropriations, Sept. 30, 1915..... 823 56

Balance, appropriations, Dec. 31, 1915..... 823 56

Budget, 1914.

Balance, appropriations, Sept. 30, 1915..... \$62,424 58

Deduct expenditures for quarter..... 587 46

Balance, Dec. 31, 1915..... 61,837 12

Budget, 1915.

Balance, appropriations, Sept. 30, 1915..... \$672,169 59

Add refunds..... 4,287 09

Transferred from Department of Street Cleaning..... 1,030 00

..... \$677,486 68

Deduct expenditures for quarter..... \$409,037 10

Transferred to Police Department..... 6,000 00

Transferred to Department of Public Charities..... 3,128 33

..... 418,165 43

Balance, December 31, 1915..... 259,321 25

Bills and claims audited on Construction Account, including

Ferries..... \$582,570 65

Labor payrolls..... 90,161 55

Salaries..... 34,793 94

..... 707,526 14

Statement of Corporate Stock Funds.

Balance of authorizations and miscellaneous credits unexpended September 30, 1915..... \$4,193,769 11

Corporate stock authorized during the quarter..... 879,500 09

Cancellation and credits by the Comptroller..... 1,305 48

Deposited during the quarter to the credit of corporate stock funds..... 3,844 46

..... \$5,078,420 05

Less transfer to General Fund..... 1,582 01

..... \$5,076,838 04

Deduct disbursements as above..... 707,525 14

Balance of authorizations unexpended, December 31, 1915..... \$4,369,311 90

Very truly yours, R. A. C. SMITH, Commissioner of Docks.

BOARD OF REVISION OF ASSESSMENTS.

Proceedings of the Board of Revision of Assessments at a Meeting Held in the Corporation Counsel's Office, Room 1645 Municipal Building, at 4:50 O'Clock P. M., on Wednesday, March 22, 1916.

Present—Alexander Brough, Deputy and Acting Comptroller; Louis H. Hahlo, Assistant and Acting Corporation Counsel, and Lawson Purdy, President, Department of Taxes and Assessments.

The minutes of the meeting held March 15, 1916, were approved as printed.

Borough of The Bronx.

Regulating and Grading, Building Approaches and Erecting Fences Where Necessary in Fieldston Road, etc.

The Deputy and Acting Comptroller presented the assessment list for regulating, grading, building approaches and erecting fences where necessary in Fieldston Road, from Mosholu Avenue to the southerly line of the property of the Northern Broadway Realty Associates, about 303 feet north of West 250th Street, the hearing in regard to which was held at meeting held January 20, 1916, and decision reserved.

At meeting held February 3, 1916, the matter was again considered and the assessment list referred back to the Board of Assessors, with instructions to reduce the assessment on the property north of Mosholu Parkway, from a line beginning 100 feet north of Mosholu Parkway, one third.

The list was this day returned by the Board of Assessors, with the reductions made as directed.

On motion of the President of the Department of Taxes and Assessments, the assessment list as so reduced was confirmed, all the members voting in the affirmative.

At 5 o'clock p. m., the Board adjourned.

JOHN KORB, Jr., Chief Clerk.

Borough of Queens.

Report for week ended Feb. 19, 1916.

Moneys Received—For restoring pavement over street openings, \$321.50; for vault permits, \$42.45; for sewer connections, \$170; for other purposes, \$125; total, \$658.95.

Vouchers Drawn on Comptroller—General Administration, \$3,607.09; Bureau of Highways, \$13,050.32; Bureau of Sewers, \$3,672.67; Bureau of Street Cleaning, \$20,365.37; Bureau of Public Buildings and Offices, \$2,537.60; Bureau of Topographical Surveys, \$676.80; Bureau of Building Construction, \$185.66; total, \$44,095.51.

Permits Issued—To open streets to tap water pipes, 10; to open streets to repair water connection, 1; to open streets to make sewer connections, 25; to open streets to repair sewer connections, 1; to place building material on streets, 1; to construct street vaults, 3; to repair sidewalks, 2; for sewer connections, 24; for sewer repairs, 1; for other purposes, 1; total, 74.

Work Done.

Bureau of Highways.

Macadamized Pavement—Square yards of macadam pavement sanded, 850.

Paved Streets—Square yards of sand spread, 1,900.

Snow and Ice—Linear feet of gutters cleaned of snow, 49,260; crosswalks cleaned of snow, 13,550.

Topographical Bureau.

By Office Force—Rule Map: Broadway, Draft Damage Maps: Broadway, Sutphin Road, Campion St. and Public Park, Woodside Ave., St. Felix Ave., Queens Boulevard, Ditmars Ave. Closing Map: Laurel Hill Boulevard. Final Damage Maps: Lake and Banta Sts., Roosevelt Ave., Ditmars Ave., 79th and 80th Sts., Liberty Ave. Benefit Maps: Lake and Banta Sts., Roosevelt Ave., Ditmars Ave., Liberty Ave., Ulster Ave., Westchester, Dearborn and 117th Aves., James St.,

Van Cott Ave. and Public Park. Plotting Record Map No. 134, Section 1, Long Island City; computing Record Map No. 160; inking and coloring Record Map No. 35; checking and plotting Record Map No. 36; compiling corrections and additions. Copying Water Department notes. Approving applications for permits; assigning locations and compiling necessary data. Examining, indexing and filing field notes, plans, miscellaneous data, applications, prints and permit notices. Copying old records, County Clerk's office, Queens. Calculating and plotting field work.

By Field Force—Correction and addition work in Section 1, Long Island City. Location of various substructures uncovered throughout the First, Second, Third and Fourth Wards. Monumenting: Whitestone, Hollis, Cedar Manor, East Elmhurst, Corona, Maspeth, North Beach Heights, Winfield, Belle Harbor, Rockaway Park, Far Rockaway. Traverse and Location: Hollis, Eastwood, Long Island City. Damage Survey: Newtown, Woodside.

Bureau of Sewers.

Basins cleaned, 2,068; linear feet of sewer cleaned, 63,923; basins cleaned, 153; manholes cleaned, 322; linear feet of open drains cleaned, 10,059; loads removed from sewers, 108; loads removed from basins and drains, 588.

Bureau of Street Cleaning.

Street Sweepings, Garbage, etc., Collected and Disposed of—Cubic yards of snow removed, 29,452.20; of mixed material, 8,419.17; of ashes, 829.87; of sweepings, 224.46; of rubbish, 3,304.05; of garbage, 141.09; miles of street swept, 128; miles of gutters cleaned, 30.

Bureau of Public Buildings and Offices. Painting, carpenter work, plumbing, repairs to tin roof, leaders, etc., cleaning and electrical work.

Laboring Force Employed.

Bureau of Highways—Foreman, Assistant Foreman, Mechanics and Laborers, 145; horses and carts, 12.

Bureau of Sewers—Foreman, Assistant Foreman, Mechanics and Laborers, 149; horses and carts, 24.

Bureau of Street Cleaning—Superintendent, District Superintendent, Clerks, Foreman, Laborers, etc., 282; teams and trucks, 56; horses and carts, 131.

Bureau of Public Buildings and Offices—Superintendent, Clerks, Foreman, Mechanics, Laborers, etc., 98.

Bureau of Topographical Survey—Engineer in Charge, Assistant Engineer, Clerks, Draftsmen, Axemen, etc., 148; horses and wagons with Drivers, 1.

JAMES A. DAYTON, Acting President.

Report for week ended Feb. 26, 1916.

Moneys Received During the Week—For restoring pavement over street openings, \$228; for vault permits, \$7.50; for sewer connections, \$70; total, \$305.50.

Vouchers Drawn on Comptroller—General Administration, \$766.01; Bureau of Highways, \$11,758.60; Bureau of Sewers, \$8,126.11; Bureau of Street Cleaning, \$11,245.86; Bureau of Public Buildings and Offices, \$1,366.13; Bureau of Topographical Surveys, \$8,148.07; Bureau of Building Construction, \$30.44; total, \$41,441.22.

Permits Issued—To open streets to tap water pipes, 7; to open streets to repair water connection, 7; to open streets to make sewer connections, 14; to open streets to repair sewer connections, 1; to place building material on streets, 2; to construct street vaults, 1; special permits, 2; to cross sidewalks, 3; to repair sidewalks, 1; for sewer connections, 13; for sewer repairs, 1; total, 52.

Work Done.

Bureau of Highways.

Macadamized Pavement—Square yards of macadam pavement sanded, 6,550; dirt wings graded, 400; linear feet of gutters cleaned, 12,370.

Paved Streets—Square yards of granite pavement repaired, 20; wood block pavement repaired, 10; linear feet of gutters repaired, 185; linear feet of gutters cleaned, 9,790.

Unimproved Streets—Square yards of roadway graded, 2,070; roadway crowned and repaired, 6,820; sidewalk graded, 9; sand and ashes spread on crosswalks, 24,770; linear feet of gutters cleaned, 7,460.

Culverts—Linear feet of culverts cleaned, 48.

Catch Basins—Number of catch basins cleaned, 1.

Topographical Bureau.

By Office Force—Rule Maps: Broadway, Campion St., Sutphin Road, Woodside Ave. Draft Damage Maps: Broadway, Campion St., Sutphin Road, Woodside Ave., Queens Boulevard, St. Felix Ave., 79th and 80th Sts., Archer St. Closing Maps: Bushwick and Newtown Turnpike. Final Damage Maps: St. James St., Schroeder Place, Corona Ave., 6th, 7th and 8th Sts., Liberty Ave. Benefit Maps: Corona Ave., St. James St., Schroeder Place, 6th, 7th and 8th Sts., Ulster, Westchester. 117th and Dearborn Aves., 2nd and 3rd Sts., Liberty Avenue, Van Cott Ave. and James St. Plotting Record Map No. 160, Section 1, Long Island City. Plotting miscellaneous changes and additions on Record Maps. Compiling data, assigning locations and looking up necessary information for same. Approving application for permits. Copying Water Department notes and other miscellaneous data. Examining, indexing and filing field notes, application prints, permit notices, miscellaneous plans and data. Copying old records, County Clerk's office, Queens. Calculating and plotting field work.

By Field Force—Monumenting: White-stone, Beechhurst, Cedar Manor, East Elmhurst, Corona, Maspeth, Winfield, Ridgewood, Ozone Park, Rockaway Park, Hollis, Long Island City, Far Rockaway, Traverse and Location: Hollis, White-stone, Hillside. Damage Survey: North Winfield. Surface location survey in the territory bounded by Second Avenue, Broadway, Grand Avenue and Tenth Avenue of Section 2, Long Island City. Location of various substructures uncovered throughout the First, Second, Third and Fourth Wards.

Bureau of Sewers.

Linear feet of sewer cleaned, 77,147; number of basins relieved, 604; number of basins cleaned, 134; number of man-hole covers put on, 5; number of man-holes cleaned, 319; linear feet of open drains cleaned, 4,510; loads removed from sewers, 186; loads removed from basins and drains, 190; pipe drains cleaned, 1,250 feet.

Bureau of Street Cleaning.

Street Sweepings, Garbage, etc. Collected and Disposed of—Cubic yards of snow removed, 100.30; of mixed material, 8,465.26; of ashes, 751.09; of sweepings, 258.48; of rubbish, 3,266.02; of garbage, 149.62; miles of street swept, 128; miles of gutters cleaned, 30.

Bureau of Public Buildings and Offices.

Painting, carpenter work, plumbing, repairs to tin roof, leaders, etc., cleaning and electrical work.

Laboring Force Employed.

Bureau of Highways—Foreman, Assistant Foreman, Mechanics and Laborers, 423; teams, 55; horses and carts, 61; steam Roller Engineers, 1.

Bureau of Sewers—Foreman, Assistant Foreman, Mechanics and Laborers, 149; horses and carts, 24.

Bureau of Street Cleaning—Superintendent, District Superintendent, Clerks, Foreman, Laborers, etc., 302; teams and trucks, 131; horses and carts, 55.

Bureau of Public Buildings and Offices—Superintendent, Clerks, Foreman, Mechanics, Laborers, etc., 98.

Bureau of Topographical Survey—Engineer in Charge, Assistant Engineer, Clerks, Draftsmen, Axemen, etc., 148; horses and wagon with Driver, 1.

JAMES A. DAYTON, Acting President.

Changes in Departments, Etc.

FINANCE DEPARTMENT.

COLLECTION OF TAXES.

Appointed—Temporary Adding and Billing Machine Operators, March 22: Grace Langan, 551 48th St., Brooklyn; Ella McGovern, 581 Eagle Ave., Bronx; Lillian Orr, 221 Avenue F, Brooklyn; Myron Levy, 249 W. 112th St., Manhattan; Louise Silenda, 2408 Cambrelleng Ave., Brooklyn; Adele Simmons, 1115 Westchester Ave., Bronx; M. F. Gardiner, 601 W. 125th St., Manhattan; Isidore Goldstein, 2161 Pacific St., Brooklyn; Frank M. Hudson, 61 Broadway, N. Y.; Edythe Friel, 286 Suydam St., Brooklyn; Wm. Uhlhorn, care Elliott-Fischer Co., Manhattan; J. W. Cash, 734 Carroll St., Brooklyn; G. M. Fisher, 1809 Bryant Ave., Bronx; Agnes Rieder, 403 E. 86th St., Manhattan; Eleanor B. Moloughney, 336 Flatbush ave., Brooklyn; Harold Purvis, 573 E. 22nd St., Manhattan; John W. Marrah, 821 E. 179th St., Bronx; Alex. Kasiner, 85 Allen St., Manhattan; J. B. Battersby, 587 Lexington Ave., Manhattan; Wm. D. Spalt-hoff, 540 W. 113th St., Manhattan; Regina Newman, 857 Seventh Ave., Manhattan; Estelle Rabinowitz, 919 Avenue St. Johns, Bronx; Madge Washheim, 1965 Jackson Ave., Bronx; Charles J. Ruff, 21 Jefferson St., Brooklyn; Charles L. Morgenstern, 221 E. 123rd St., Manhattan; Gertrude Maloney, 2031 Morris Ave., Bronx; William Tiefenbach, 685 Eagle Ave., Bronx; M. M. Levinson, 1489 So. Boulevard, Bronx; Harold V. Tracy, 610 W. 178th St., Manhattan; Charles Buch-fuhrer, 228 E. 102nd St., Manhattan; Wm. J. Byrnes, 210 E. 52nd St., Manhattan; Ralph H. Taylor, 561 W. 175th St., Manhattan; Irving W. Peet, 570 McDonough St., Brooklyn; G. Berliner, 1046 Kelly St., Bronx; Madeline Henne, 140 Stanhope St., Brooklyn; Fred Schneider, 1121 Wellington St., Brooklyn; J. Van Harding, Jr., 350 E. 69th St., Manhattan; Ralph Row, 229 Heywood St., Brooklyn; E. Richardson, 438 Manhattan Ave., Brooklyn; Jos. Bennett, 12 So. Oxford St., Brooklyn; William Morris, 79 Wilson St., Brooklyn; Henry J. Meyer, 222 No. Henry St., Brooklyn; John Edgerton, 76 President St., Brooklyn; George H. Maloney, 265 Woodbine St., Brooklyn; Earl C. Heffner, 18 So. Elliott Pl., Brooklyn; J. H. McPhee, 392 E. 4th St., Brooklyn; Stephen J. Burke, 450 St. Johns Pl., Brooklyn; Aaron Arm, 139 Second Ave., Manhattan; Jos. A. Bloch, 2608 Albemarle Road, Brooklyn; Wm. E. Taylor, 697 Chauncey St., Brooklyn; Watson Lyman, 467 Pacific St., Brooklyn; Samuel S. Himmell, 113 E. 108th St., Manhattan; Hilda Wolf, 38 Washington Ave., Richmond Hill, L. I.; Hanna Jacobs, 1624 Madison Ave., Manhattan; M. Allisot, 1021 Stebbins Ave., Bronx; Anna Walton, 224 E. 36th St., Manhattan; Meyer Pitnikoff, 291 Stockton St., Brooklyn; Frances Blumen-thal, 127 W. 112th St., Manhattan; Minnie S. Nelson, 3220 Snyder Ave., Brooklyn; Alex. Bradley, 95 Berry St., Brooklyn; S. Rosen, 280 Christopher St., Brooklyn; Rene Miller, 919 Forest Ave., Bronx; Louis Rosen, 280 Christopher St., Brooklyn; Julia Murray, 275 Martens St., Brooklyn; Charlotte Heaney, 467 E. 143rd St., Manhattan; Chas. J. McCarthy, 22 4th Pl., Brooklyn; Henry F. Leopold, 1177 Halsey St., Brooklyn; James W. Lang, 332a Marion St., Brooklyn; Walter J. Tre-goning, 343 E. 139th St., Manhattan; Louise Spitz, 35 Schermerhorn St., Brooklyn; Max Granat, 1950 Washington Ave., Bronx; Mary E. Quirke, 157 Harrison St., Brooklyn; Lillian Scharf, 95 Lawrence St., Brooklyn; Matthew Schwartz, 514 W. 134th St., Manhattan; John J. O'Connor, 344 Madison Ave., Manhattan; Nathaniel Billings, 284 E. 2nd St., Manhattan; Louis F. Betts, 370 E. 23rd St., Manhattan; Gertrude Krekell, 207 Columbus Ave., Manhattan; Edward Hudson, 187 Decatur St., Brooklyn; C. A. Hed-lund, 151 W. 22nd St., Manhattan; David Goldberg, 233 W. 83rd St., Manhattan; Christina Klein, 371 Wyckoff Ave., Glen-dale, L. I.; Wm. Doberstein, 287 Kings-land Ave., Brooklyn; Jacob Schwartzman, 320 Wvona St., Brooklyn; Charles A. Prinz, 228 Hull St., Brooklyn; Joseph Ed-ber-ton, 4017 Ferris St., Woodhaven, L. I.; Samuel Baruch, 78 Penn St., Brooklyn,

F. Otto, 321 St. Nicholas Ave., Manhat-tan; John J. Geres, 88 Corona Ave., Co-rona, L. I.; Z. F. Jones, 3237 Broadway, Manhattan; William A. Meyer, 156v E. 113th St., Manhattan; Charles J. Baker, 631 E. 12th St., Manhattan; Thomas J. Reade, 507 W. 139th St., Manhattan; Edward Sonin, 302 Tompkins St., Brook-lyn; Samuel Feinberg, 562 Willoughby Ave., Brooklyn; Herbert Stanvold, 1030 E. 31st St., Brooklyn; May Devanney, 472 Tenth Ave., Manhattan; Mary Mullany, 161 Pearsall St., L. I. City; F. D. Bald-win, 1138 E. 14th St., Brooklyn; John P. Driscoll, 1022 Bedford Ave., Brooklyn; Benj. Bernstein, 1545 44th St., Brooklyn.

OFFICE OF THE CITY CLERK.

Appointed—Peter Petruccello, Italian Interpreter, at \$1,200 per annum, Brook-lyn office, March 24.

Services Ceased—Peter Ottale, Italian Interpreter, at \$1,200 per annum.

DEPARTMENT OF BRIDGES.

Salary Fixed—Martin Martin, 396 Shepherd Avenue, Brooklyn, Chauffeur, at \$1,200 per annum, effective April 1.

CENTRAL PURCHASE COMMITTEE.

Resigned—Frederic R. Leach, Director, March 18.

REGISTER, NEW YORK COUNTY.

Services Ceased—Lewis B. Dolgoff, 448 Miller Avenue, Brooklyn, Clerk, at \$1,200 per annum, March 15.

Title Changed—Herman Rosenblith, 705 East 6th Street, Manhattan, from Ab-stractor, at \$1,200 per annum, to Clerk, at \$1,200 per annum, March 16.

BOROUGH OF MANHATTAN.

Bureau of Buildings.

Appointed—James A. Garvey, 344 West 51st Street, Manhattan, Inspector of Ma-sonry and Carpentry, at \$1,140 per annum, effective April 1.

Salary Fixed—Theodore N. Melvin, Clerk, at \$1,050 per annum; effective April 1.

DEPARTMENT OF PARKS.

MANHATTAN AND RICHMOND.

Services Ceased—Michael J. Regan, 421 East 157th Street, Plumber, at \$5.50 per day, March 21.

DEPARTMENT OF EDUCATION.

Services Ceased—Max Schlenoff, Clerk, Bureau of Lectures, March 20; Thomas F. Carroll, Cleaner, Manual Training High School, March 22.

Appointments—Max D. Pfeffer, 500 Monroe st., Brooklyn, and George A. Elze, 146 Van Siclen ave., Brooklyn. At-tendance Officers, \$900 per annum, March 9; Wilma Flanagan, 1622 43d st., Brook-lyn, Stenographer and Typewriter, office of City Superintendent of Schools, \$600 per annum, March 17; George Krug, Jr., Mechanical Draftsman, Bureau of School Buildings, \$1,439.17 per annum, March 13.

Appointments (Temporary)—Mrs. An-nie A. Buntinx, 509 147th st., Manhattan; Sarah E. A. Curran, 116 E. 106th st., Man-hattan, and Mrs. Lena Rosen, 860 E. 161st st., Bronx, Stenographers and Typewrit-ers. Bureau of Supplies, for not to exceed thirty days, at \$3 per day, March 20.

Employment Continued—Frederic W. Sorague and Margaret B. Sprague, Care-takers, New York Parental School, for an additional period not to exceed six months from April 2, at \$35 per month with maintenance.

Services Ceased—Henry J. Tustin, Cleaner, Jamaica High School, March 8; Frederick J. Rodgers, Caretaker, New York Parental School; William I. McMack-in, Attendance Officer, March 8; Wm. I. Goulding, Henry J. Killackey and Wm. A. McMahon, Clerks, Bureau of Audit and Accounts, March 8, 15 and 4, re-spectively; Arthur J. Connolly, Jr., and Henrietta Epstein, Stenographers and Typewriters, office of the City Superin-tendent of Schools, March 13 and 1, re-spectively.

BOARD OF ESTIMATE AND APPOR- TMENT.

Appointed—Robert J. Keegan, 659 E. 165th st., Bronx, Coal Sampler, at \$1,200 per annum, Central Testing Laboratory, Bureau of Contract Supervision, March 16.



OFFICIAL DIRECTORY.

Unless otherwise stated, the Public Offices of the City are open for business from 9 a. m. to 5 p. m.; Saturday, 9 a. m. to 12 noon.

CITY OFFICES.

MAYOR'S OFFICE.

City Hall, Telephone, 8020 Cortlandt.
John Purroy Michael, Mayor.
Theodore Roosevelt, Secretary.
Samuel L. Martin, Executive Secretary.
Bureau of Weights and Measures.
Municipal Building, 3d floor. Telephone, 1498 Worth.

Joseph Hartigan, Commissioner.
COMMISSIONERS OF ACCOUNTS.
Municipal Building, Telephone, 4315 Worth.
Leonard M. Wallstein, Commissioner of Ac-counts.

BOARD OF ALDERMEN.
Clerk's Office, Municipal Building, 2nd floor. Telephone, 4430 Worth.
P. J. Scully, Clerk.

President of the Board of Aldermen.
City Hall, Telephone, 6770 Cortlandt.
Frank L. Dowling, President.

BOARD OF AMBULANCE SERVICE.
Municipal Building, 10th floor. Ambulance Calls, 3100 Spring. Administration Offices, 748 Worth.

ARMORY BOARD.

Hall of Records, Telephone, 3900 Worth.
C. D. Rhinehart, Secretary.

ART COMMISSION.

City Hall, Telephone, 1197 Cortlandt.
John Quincy Adams, Assistant Secretary.

BOARD OF ASSESSORS.

Municipal Building, 8th floor. Telephone, 29 Worth.

William C. Ormond, Chairman.

St. George B. Tucker, Secretary.

BELLEVUE AND ALLIED HOSPITALS.

26th st. and 1st ave. Telephone, 4400 Madi-son Square.

Dr. John W. Brannan, President.

J. K. Paulding, Secretary.

DEPARTMENT OF BRIDGES.

Municipal Building, 18th floor. Telephone, 380 Worth.

F. I. H. Kracke, Commissioner.

CENTRAL PURCHASING COMMITTEE.

Municipal Building, 12th floor. Telephone, 4315 Worth.

Director.

BUREAU OF THE CHAMBERLAIN.

Municipal Building, 8th floor. Telephone, 4270 Worth.

Henry Bruere, Chamberlain.

BOARD OF CHILD WELFARE.

City Hall, Telephone, 7541 Cortlandt.

Harry L. Hopkins, Secretary.

CITY CLERK AND CLERK OF THE BOARD OF ALDERMEN.

Municipal Building, 2nd floor. Telephone, 4430 Worth.

P. J. Scully, City Clerk.

BOARD OF CITY RECORD.

Supervisor's office, Municipal Building, 8th floor. Distributing Division, 96 Reade st. Tele-phone, 3490 Worth.

David Ferguson, Supervisor.

DEPARTMENT OF CORRECTION.

Municipal Building, 24th floor. Telephone, 1610 Worth.

Burdette C. Lewis, Commissioner.

DEPARTMENT OF DOCKS AND FERRIES.

Pier "A," N. R. Telephone, 300 Rector.

R. A. C. Smith, Commissioner.

DEPARTMENT OF EDUCATION.

Board of Education.

Park ave. and 59th st. Telephone, 5580 Plaza.

Stated meetings of the Board are held at 4 p. m. on the first Monday in February, the second Wednesday in August, and the second and fourth Wednesdays in every month, except August.

William G. Willcox, President.

A. Emerson Palmer, Secretary.

BOARD OF ELECTIONS.

General office and office of the Borough of Manhattan, Municipal Building, 18th floor. Tele-phone, 1307 Worth.

Edward F. Boyle, President.

Moses M. McKee, Secretary.

Other Borough Offices.

The Bronx.

368 E. 148th st. Telephone, 336 Melrose.

Brooklyn.

435-445 Fulton st. Telephone, 1932 Main.

Queens.

64 Jackson ave., Long Island City. Telephone, 3375 Hunters Point.

Richmond.

Borough Hall, New Brighton, S. I. Telephone, 1000 Tompkinsville.

All offices open from 9 a. m. to 4 p. m. Satur-days, to 12 m.

BOARD OF ESTIMATE AND APPORTIONMENT.

Municipal Building, 13th floor. Telephone, 4560 Worth.

Joseph Haag, Secretary.

Bureau of Records and Minutes.

Municipal Building, 13th floor. Telephone, 4560 Worth.

Joseph Haag, Secretary.

Office of the Chief Engineer.

Municipal Building, 13th floor. Telephone, 4560 Worth.

Nelson P. Lewis, Chief Engineer.

Bureau of Public Improvements.

Municipal Building, 13th floor. Telephone, 4560 Worth.

Nelson P. Lewis, Chief Engineer.

Bureau of Franchises.

Municipal Building, 13th floor. Telephone, 4563 Worth.

Harry P. Nichols, Engineer.

Bureau of Contract Supervision.

Municipal Building, 13th floor. Telephone, 4560 Worth.

George L. Tirrell, Director.

BOARD OF EXAMINERS.

Municipal Building, 20th floor, 9 a. m. to 4 p. m. Saturday, to 12 m. Telephone, 1800 Worth.

Board meets every Tuesday at 2 p. m.

Edward V. Barton, Clerk.

DEPARTMENT OF FINANCE.

Municipal Building, 5th floor. Telephone, 1200 Worth.

Shepard A. Morgan, Secretary to the Department, 5th floor.

William A. Prendergast, Comptroller.

Deputy Comptrollers, 7th floor. Alexander Brough, Edmund D. Fisher, Hubert L. Smith.

Receiver of Taxes.

Manhattan—Municipal Building, 2nd floor. Telephone, 1200 Worth.

Bronx—177th st. and Arthur ave. Telephone, 140 Tremont.

Brooklyn—236 Duffield st. Telephone, 7056 Main.

Queens—5 Court Square, Long Island City. Telephone, 3386 Hunters Point.

Richmond—Borough Hall, St. George. Tele-phone, 100 Tompkinsville.

Receiver of Taxes.

Collector of Assessments and Arrears.

Manhattan—Municipal Building, 3d floor. Telephone, 1200 Worth.

Bronx—177th st. and Arthur ave. Telephone, 47 Tremont.

Brooklyn—503 Fulton st. Telephone, 8340 Main.

Queens—Municipal Building, Court Square, Long Island City. Telephone, 1553 Hunters Point.

Richmond—Borough Hall, St. George. Tele-phone, 1000 Tompkinsville.

Daniel Moynahan, Collector.

FIRE DEPARTMENT.
Municipal Building, 11th floor. Telephone, 4100 Worth.
Brooklyn, 365 Jay st. Telephone, 7600 Main.
Robert Adamson, Commissioner.
DEPARTMENT OF HEALTH.
Centre and Walker sts., Manhattan. Telephone, 6280 Franklin.
Burial Permit and Contagious Disease offices always open.
Bronx, 3731 Third ave. Brooklyn, Flatbush ave., Willoughby and Fleet sts. Queens, 372 Fulton st., Jamaica. Richmond, 514 Bay st., Stapleton.
Haven Emerson, Commissioner.
Eugene W. Scheffer, Secretary.
BOARD OF INEBRIETY.
300 Mulberry st. Telephone, 7116 Spring.
Board meets first Wednesday in each month at 3 o'clock.
Charles Samson, Secretary.
LAW DEPARTMENT.
Office of Corporation Counsel.
Main office, Municipal Building, 16th floor. Telephone, 4600 Worth.
Lamar Hardy, Corporation Counsel.
Brooklyn office, 153 Pierrepont st. Telephone, 2948 Main.
Bureau of Street Openings.
Main office Municipal Building, 15th floor. Telephone, 1380 Worth.
Brooklyn office, 166 Montague st. Telephone, 5916 Main.
Queens office, Municipal Building, Long Island City. Telephone, 3886 Hunters Point.
Bureau for the Recovery of Penalties.
Municipal Building, 15th floor. Telephone, 3460 Worth.
Bureau for the Collection of Arrears of Personal Taxes.
Municipal Building, 17th floor. Telephone, 4585 Worth.
Tenement House Bureau and Bureau of Buildings.
Municipal Building, 15th floor. Telephone, 1620 Worth.
DEPARTMENT OF LICENSES.
Main Office, 49 Lafayette st. Telephone, 4490 Franklin.
Brooklyn—381 Fulton st. Telephone, 1497 Main.
Queens—Borough Hall, Long Island City. Telephone, 5400 Hunters Point.
Richmond—Borough Hall, New Brighton. Telephone, 1000 Tompkinsville.
Division of Licensed Vehicles—517-519 W. 57th st. Telephone, 6387 Columbus.
Public Employment Bureau—Men's departments, 128 Leonard st. Women's departments, 53 Lafayette st. Telephone, 6100 Franklin.
MUNICIPAL CIVIL SERVICE COMMISSION.
Municipal Building, 14th floor. Telephone, 1580 Worth.
Henry Moskowitz, President.
Robert W. Belcher, Secretary.
MUNICIPAL REFERENCE LIBRARY.
Municipal Building, 5th floor. Telephone, 1072 Worth. 9 a. m. to 5 p. m.; Saturday, to 1 p. m.
DEPARTMENT OF PARKS.
Municipal Building, 10th floor. Telephone, 4850 Worth.
Cabot Ward, Commissioner, Manhattan and Richmond.
Borough of Brooklyn.
Litchfield Mansion, Prospect Park, Brooklyn. Telephone, 2300 South.
Raymond V. Ingersoll, Commissioner.
Borough of The Bronx.
Zbrowski Mansion, Claremont Park. Telephone, 2640 Tremont.
Thomas W. Whittle, Commissioner.
Borough of Queens.
The Overlook, Forest Park, Richmond Hill, L. I. Telephone, 2300 Richmond Hill.
John E. Weier, Commissioner.
PARK BOARD.
Municipal Building, 10th floor. Telephone, 4850 Worth. Cabot Ward, President; Louis W. Fehr, Secretary.
PAROLE DEPARTMENT.
Municipal Building, 24th floor. Telephone, 1610 Worth.
Thomas R. Minnick, Secretary.
EXAMINING BOARD OF PLUMBERS.
Municipal Building, 9th floor. Telephone, 1800 Worth.
Janet A. G. Hahn, Clerk.
POLICE DEPARTMENT.
240 Centre st. Telephone, 3100 Spring.
Arthur Woods, Commissioner.
DEPARTMENT OF PUBLIC CHARITIES.
Principal office, Municipal Building, 10th floor. Telephone, 4440 Worth.
Brooklyn and Queens, 327 Schermerhorn st., Brooklyn. Telephone, 2977 Main.
Bureau of Social Investigation, Pearl and Centre sts. Telephone, Worth 4403.
Borough of Richmond, Borough Hall, St. George, S. L. Telephone, 1000 Tompkinsville.
John A. Kingsbury, Commissioner.
PUBLIC SERVICE COMMISSION.
154 Nassau st., Manhattan, 8 a. m. to 11 p. m. every day, including holidays and Sundays. Telephone, 4150 Beekman.
Oscar S. Straus, Chairman.
James B. Walker, Secretary.
BOARD OF REVISION OF ASSESSMENTS.
Municipal Building, 7th floor. Telephone, 1200 Worth.
John Korb, Jr., Chief Clerk.
COMMISSIONERS OF SINKING FUND.
Office of Secretary, Municipal Building, 7th floor. Telephone, 1200 Worth.
John Korb, Jr., Secretary.
DEPARTMENT OF TAXES AND ASSESSMENTS.
Municipal Building, 9th floor. Telephone, 1800 Worth.
Lawson Purdy, President.
C. Rockland Tyng, Secretary.
DEPARTMENT OF STREET CLEANING.
Municipal Building, 12th floor. Telephone, 4240 Worth.
John T. Fetherston, Commissioner.
TENEMENT HOUSE DEPARTMENT.
Manhattan and Richmond office, Municipal Building, 19th floor. Telephone, 1526 Worth.
Brooklyn and Queens office, 503 Fulton st., Brooklyn. Telephone, 3825 Main.
Bronx office, 391 East 149th st. Telephone, 7107 Melrose.
John J. Murphy, Commissioner.
BOARD OF WATER SUPPLY.
Municipal Building, 22nd floor. Telephone, 3150 Worth.
Charles Strauss, President.
George Featherstone, Secretary.
DEPARTMENT OF WATER SUPPLY, GAS AND ELECTRICITY.
Municipal Building, 23d, 24th and 25th floors. Telephone: Manhattan, 4320 Worth; Brooklyn, 3980 Main; Queens, 3441 Hunters Point; Richmond, 840 Tompkinsville; Bronx, 3400 Tremont.
Brooklyn, Municipal Building, Brooklyn.
Bronx, Tremont and Arthur aves. Queens, Municipal Building, Long Island City. Richmond, Municipal Building, St. George.
William Williams, Commissioner.

BOROUGH OFFICES.

BOROUGH OF THE BRONX.
President's office, 3d ave. and 177th st. Telephone, 2680 Tremont.
Douglas Mathewson, President.

BOROUGH OF BROOKLYN.
President's office, 2d floor, Borough Hall. Commissioner of Public Works, 2d floor, Borough Hall.
Assistant Commissioner of Public Works, 2d floor, Borough Hall.
Bureau of Highways, 5th and 12th floors, 50 Court st.
Bureau of Public Buildings and Offices, 10th floor, 50 Court st.
Bureau of Sewers, 10th floor, 215 Montague st.
Bureau of Buildings, 4th floor, Borough Hall.
Topographical Bureau, 209 Montague st.
Bureau of Substructures, 11th floor, 50 Court st.
Telephone, 3960 Main.
Lewis H. Pounds, President.
BOROUGH OF MANHATTAN.
President's office, 20th floor, Municipal Bldg. Commissioner of Public Works, 21st floor, Municipal Building.
Assistant Commissioner of Public Works, 21st floor, Municipal Building.
Bureau of Highways, 21st floor, Municipal Building.
Bureau of Public Buildings and Offices, 20th floor, Municipal Building.
Bureau of Sewers, 21st floor, Municipal Bldg.
Bureau of Buildings, 20th floor, Municipal Building.
Telephone, 4227 Worth.
Marcus M. Marks, President.
BOROUGH OF QUEENS.
President's office, Borough Hall, Long Island City. Telephone, 5400 Hunters Point.
Bureau of Public Buildings and Offices, Town Hall, Flushing, L. I. Telephone, 1740 Flushing.
Maurice E. Connolly, President.
BOROUGH OF RICHMOND.
President's office, New Brighton, Staten Island. Telephone, 1000 Tompkinsville.
Calvin D. Van Name, President.
COBURNERS.
Manhattan, Municipal Building—Second Floor. Open at all hours of the day and night. Telephone, Worth 3711.
Bronx—Arthur and Tremont ave. Telephone, 1250 Tremont, 8 a. m. to midnight, every day.
Brooklyn, 236 Duffield st. Telephone, 4004 Main. Open at all hours of the day and night.
Queens, Town Hall, Jamaica, L. I., 9 a. m. to 10 p. m.; Sundays and holidays, 9 a. m. to 12 p. m.
Richmond, 175 Second st., New Brighton. Open at all hours of the day and night.

COUNTY OFFICES.

Unless otherwise stated, the County offices are open for business from 9 a. m. to 4 p. m.; Saturday, 9 a. m. to 12 noon.

NEW YORK COUNTY.

COUNTY CLERK.
County Court House, Telephone, 5388 Cortlandt.
9 a. m. to 2 p. m., during July and August.
Wm. F. Schneider, County Clerk.
DISTRICT ATTORNEY.
Criminal Courts Building, 9 a. m. to 5.15 p. m.; Saturdays, to 12 m. Telephone, 2304 Franklin.
Edward Swann, District Attorney.
COMMISSIONER OF JUDICIAL.
280 Broadway. Telephone, 241 Worth.
Frederick O'Byrne, Commissioner.
PUBLIC ADMINISTRATOR.
119 Nassau st. Telephone, 6376 Cortlandt.
William M. Hoes, Public Administrator.
COMMISSIONER OF RECORDS.
Hall of Records, Telephone, 3900 Worth.
Charles K. Lexow, Commissioner.
REGISTER.
Hall of Records, Telephone, 3900 Worth.
9 a. m. to 2 p. m. during July and August.
John J. Hopper, Register.
SHERIFF.
51 Chambers st. Telephone, 4300 Worth.
New York County Jail, 70 Ludlow st.
Alfred E. Smith, Sheriff.
SUBROGATE.
Hall of Records, Telephone, 3900 Worth.
John P. Cohan; Robert Ludlow Fowler, Surrogate.
William Ray De Lano, Chief Clerk.
John F. Curry, Commissioner of Records.

KINGS COUNTY.

COUNTY CLERK.
Hall of Records, Brooklyn. Telephone, 4930 Main.
William E. Kelly, County Clerk.
COUNTY COURT.
County Court House, Brooklyn. Court opens at 10 a. m. daily and sits until business is completed. Part I, Room No. 23; Part II, Room No. 10; Part III, Room No. 14; Part IV, Room No. 1, Court House. Clerk's office, Rooms 17, 18, 19 and 22; open daily from 9 a. m. to 5 p. m.; Saturday to 12 m. Telephone, 4154 Main.
John L. Gray, Chief Clerk.
DISTRICT ATTORNEY.
66 Court st., Brooklyn, 9 a. m. to 5.30 p. m.; Saturday, to 1 p. m. Telephone, 2954 Main.
James C. Crosey, District Attorney.
COMMISSIONER OF JUDICIAL.
381 Fulton st., Brooklyn. Telephone, 330-331 Main.
Jacob Brenner, Commissioner.
PUBLIC ADMINISTRATOR.
44 Court st., Brooklyn. Telephone, 2840 Main.
Frank V. Kelly, Public Administrator.
COMMISSIONER OF RECORDS.
Hall of Records, Brooklyn. Telephone, 6988 Main.
Edmund O'Connor, Commissioner.
REGISTER.
Hall of Records, Brooklyn. Telephone, 2830 Main.
Edward T. O'Loughlin, Register.
SHERIFF.
4560 Court st., Brooklyn. Telephone, 6845 Main.
Edward Riegelmann, Sheriff.
SUBROGATE.
Hall of Records, Brooklyn. Court opens at 10 a. m. Telephone, 3954 Main.
Herbert T. Ketcham, Surrogate.
John H. McCoey, Chief Clerk.

BRONX COUNTY.

COUNTY CLERK.
Civil Records—161st. st. and 3d ave. Telephone, 9266 Melrose.
Criminal Branch, 1918 Arthur ave.
James Vincent Ganly, County Clerk.
COUNTY JUDGE.
161st st. and 3 ave. Telephone, 7907 Melrose.
Louis D. Gibbs, County Judge.
DISTRICT ATTORNEY.
Tremont and Arthur aves. Telephone, 1100 Tremont.
Francis Martin, District Attorney.
COMMISSIONER OF JUDICIAL.
1932 Arthur ave. Telephone, 3700 Tremont.
John A. Mason, Commissioner.
PUBLIC ADMINISTRATOR.
2808 3d ave. Telephone, 9816 Melrose, 9 a. m. to 5 p. m., Saturday to 12 m.
Ernest E. L. Hammer, Public Administrator.
REGISTER.
1932 Arthur ave. Telephone, 6694 Tremont.
Edward Polak, Register.

SHERIFF.
1932 Arthur ave. Telephone, 6600 Tremont.
James F. O'Brien, Sheriff.
SUBROGATE.
Bergen Building Annex, 1918 Arthur ave.
George M. S. Schulz, Surrogate.

QUEENS COUNTY.

COUNTY CLERK.
364 Fulton st., Jamaica. Telephone, 151 Jamaica.
Alexander Dujat, County Clerk.
COUNTY COURT.
County Court House, Long Island City. Telephone, 596 Hunters Point.
Court opens at 10 a. m. Trial Term begins first Monday of each month, except July, August and September, and on Friday of each week.
Clerk's office opens 9 a. m. to 5 p. m.; Saturdays to 12.30 p. m. Telephone, 551 Jamaica.
Burt Jay Humphrey, County Judge.
DISTRICT ATTORNEY.
County Court House, Long Island City, 9 a. m. to 5 p. m.; Saturday, to 12 m.
County Judge's office always open at 336 Fulton st., Jamaica. Telephone, 3871 Hunters Point.
Denis O'Leary, District Attorney.
COMMISSIONER OF JUDICIAL.
County Court House, Long Island City. Telephone, 963 Hunters Point.
Thorndyke C. McKenney, Commissioner.
PUBLIC ADMINISTRATOR.
302 Fulton st., Jamaica. Telephone, 223 Jamaica.
Randolph White, Public Administrator.
SHERIFF.
County Court House, Long Island City. Telephone, 3766 Hunters Point.
Paul Stier, Sheriff.
SUBROGATE.
364 Fulton st., Jamaica. Telephone, 397 Jamaica.
Daniel Noble, Surrogate.

RICHMOND COUNTY.

COUNTY CLERK.
County Office Building, Richmond. Telephone, 28 New Dorp.
C. Livingston Bostwick, Clerk.
COUNTY JUDGE AND SUBROGATE.
Trial Term, with Grand and Trial Jury, second Monday of March, first Monday of October.
Trial Term, with Trial Jury only, first Monday of May, first Monday of December.
Special Terms, Without Jury—Wednesday of each week, except the last week of July, the month of August and the first week of September.
Surrogate's Court.
Monday and Tuesday of each week at the Borough Hall, St. George, and on Wednesday at the Surrogate's Court at Richmond, except during the session of the County Court. There will be no Surrogate's Court during the month of August.
Surrogate's Court and Office, Richmond, S. I. Surrogate's Chambers, Borough Hall, St. George. J. Harry Tiernan, County Judge and Surrogate.
DISTRICT ATTORNEY.
Borough Hall, St. George. Telephone, 50 Tompkinsville, 9 a. m. to 5 p. m.; Saturday, to 12 m.
Albert C. Fach, District Attorney.
COMMISSIONER OF JUDICIAL.
Village Hall, Stapleton. Telephone, 81 Tompkinsville.
Edward J. Miller, Commissioner.
PUBLIC ADMINISTRATOR.
Port Richmond. Telephone, 704 West Brighton.
William T. Holt, Public Administrator.
SHERIFF.
County Court House, Richmond. Telephone, 120 New Dorp.
Spire Pitou, Jr., Sheriff.

THE COURTS.

CITY COURT OF THE CITY OF NEW YORK.
City Hall Park. Special Term Chambers held from 10 a. m. to 4 p. m. Clerk's office open from 9 a. m. to 4 p. m. Telephone, 122 Cortlandt.
Thomas F. Smith, Clerk.
CITY MAGISTRATES' COURTS.
Boroughs of Manhattan and Bronx.
William McAdoo, Chief City Magistrate, 300 Mulberry st. Telephone, 6213 Spring.
Municipal Term—Room 500, Municipal Building, Manhattan.
First District—Criminal Courts Building.
Second District—125 Sixth ave.
Third District—2d ave. and 1st st.
Fourth District—151 E. 57th st.
Fifth District—121st st. and Sylvan place.
Sixth District—162d st. and Washington ave.
Seventh District—314 W. 54th st.
Eighth District—1014 E. 181st st., The Bronx.
Ninth District (Night Court for Females)—125 6th ave.
Tenth District (Night Court for Males)—151 E. 57th st.
Eleventh District (Domestic Relations)—151 E. 57th st.
Thirteenth District (Domestic Relations)—1014 E. 181st st., The Bronx.
Office of the Chief Probation Officer, 300 Mulberry st. Telephone, 8713 Spring.
Borough of Brooklyn.
Office of Deputy Chief Clerk, Wm. F. Delaney, 44 Court st. Telephone, 7411 Main.
First District—318 Adams st.
Second District—Court and Butler sts.
Fifth District—261 Bedford ave.
Sixth District—495 Gates ave.
Seventh District—31 Snider ave., Flatbush.
Eighth District—W. 8th st., Coney Island.
Ninth District—3th ave. and 29th st.
Tenth District—133 New Jersey ave.
Domestic Relations—Myrtle and Vanderbilt aves.
Borough of Queens.
First District—St. Mary's Lyceum, L. I. City.
Second District—Town Hall, Flushing, L. I.
Third District—Central ave., Far Rockaway.
Fourth District—Town Hall, Jamaica, L. I.
Borough of Richmond.
First District—Lafayette ave., New Brighton.
Second District—Village Hall, Stapleton.
All courts open daily from 9 a. m. to 4 p. m., except on Saturdays, Sundays and legal holidays, when only morning sessions are held.
COURT OF GENERAL SESSIONS.
Criminal Court Buildings. Court opens at 10.30 a. m. Clerk's office open from 9 a. m. to 4 p. m., and on Saturdays until 12 m.
Edward R. Carroll, Clerk.
MUNICIPAL COURTS.
The Clerks' offices are open from 9 a. m. to 4 p. m.; Saturday, to 12 noon.
Board of Justices—James J. Devin, Secretary, 264 Madison st., Manhattan. Telephone, 2596 Orchard.
Borough of Manhattan.
First District—146 Grand Street. Telephone, 9611 Spring. Additional part is held at the southwest corner of 6th ave. and 10th st. Telephone, 2513 Chelsea.
Second District—264-266 Madison st. Telephone, 4300 Orchard.
Third District—314 West 54th st. Telephone, 5450 Columbus.
Fourth District—207 E. 32d st. Telephone, 4358 Murray Hill.
Fifth District—2565 Broadway. Telephone, 4006 Riverside.

Sixth District—155 East 88th st. Telephone, 4343 Lenox.
Seventh District—70 Manhattan st. Telephone, 6334 Morningside.
Eighth District—121st st. and Sylvan place. Telephone, 3950 Harlem.
Ninth District—Madison ave. and 59th st. Telephone, 3873 Plaza.
Borough of The Bronx.
First District—Town Hall, 1400 Williamsbridge road, Westchester. Telephone, 457 Westchester.
Second District—Washington ave. and 162d st. Telephone, 3042 Melrose.
Borough of Brooklyn.
First District—State and Court sts. Telephone, 7091 Main.
Second District—495 Gates ave. Telephone, 504 Bedford.
Third District—6 Lee ave. Telephone, 556 Williamsburg.
Fourth District—14 Howard ave. Telephone, 4323 Bushwick.
Fifth District—5220 Third ave. Telephone, 3907 Sunset.
Sixth District—236 Duffield st. Telephone, 6166 Main.
Seventh District—31 Pennsylvania ave. Telephone, 904 East New York.
Borough of Queens.
First District—115 Fifth st., Long Island City. Telephone, 1420 Hunters Point.
Second District—Broadway and Court st., Elmhurst. Telephone, 87 Newtown.
Third District—1908 Myrtle ave., Glendale. Telephone, 2352 Bushwick.
Fourth District—Town Hall, Jamaica. Telephone, 1654 Jamaica.
Borough of Richmond.
First District—Lafayette ave. and 2d st., New Brighton. Telephone, 503 Tompkinsville.
Second District—Village Hall, Stapleton. Telephone, 313 Tompkinsville.
COURT OF SPECIAL SESSIONS.
Courts open at 10 a. m.
Part I, Criminal Court Building, Manhattan. Telephone, 3983 Franklin.
Part II, 171 Atlantic ave., Brooklyn. Telephone, Main 4280.
Part III, Town Hall, Jamaica. Held on Tuesday of each week. Telephone, 2620 Jamaica.
Part IV, Borough Hall, St. George. Held on Wednesday of each week. Telephone, 324 Tompkinsville.
Part V, Bergen Building, Tremont and Arthur aves., Bronx. Held on Thursday of each week. Telephone, 6056 Tremont.
Frank W. Smith, Chief Clerk.
CHILDREN'S COURT.
New York County—137 E. 22d st. Telephone, 3611 Gramercy.
Dennis A. Lambert, Clerk.
Bronx County—355 E. 137th st. Court held on Wednesday and Friday of each week. Telephone, 9092 Melrose.
Michael Murray, Clerk.
Kings County—102 Court st. Telephone, 627 Main.
William C. McKee, Clerk.
Queens County—19 Flushing ave., Jamaica. Court held on Monday and Thursday of each week. Telephone, 2624 Jamaica.
Sydney Ollendorf, Clerk.
Richmond County—Corn Exchange Bank Building, St. George. Court held on Tuesday of each week. Telephone, 324 Tompkinsville.
William J. Browne, Clerk.
SUPREME COURT—APPELLATE DIVISION.
First Judicial Department.
Madison ave., corner 25th st. Court open from 2 p. m. until 6 p. m. Friday, Motion Day. Court opens at 10.30 a. m. Motions called at 10 a. m. Orders called at 10.30 a. m. Telephone, 3840 Madison Square.
Alfred Wagstaff, Clerk.
Second Judicial Department.
Borough Hall, Brooklyn. Court meets from 2 p. m. to 5 p. m., excepting that on Fridays Court opens at 10 o'clock a. m. Clerk's office open 9 a. m. Telephone, 1392 Main.
John B. Byrne, Clerk.
SUPREME COURT—APPELLATE TERM.
503 Fulton st., Brooklyn. Court meets 10 a. m. Clerk's office opens 9 a. m. Telephone, 7452 Main.
Joseph H. De Bragg, Clerk.
SUPREME COURT—CRIMINAL DIVISION.
Criminal Court Building. Court opens at 10.30 a. m. Clerk's office open from 9 a. m. to 4 p. m.; Saturday, to 12 m. Telephone, 6064 Franklin.
William J. Schneider, Clerk.
SUPREME COURT—FIRST DEPARTMENT.
County Court House. Court open from 10.15 a. m. to 4 p. m. Telephone, 4580 Cortlandt.
SUPREME COURT—SECOND DEPARTMENT.
Kings County.
Joralemon and Fulton sts., Brooklyn. Clerk's office hours, 9 a. m. to 5 p. m. Seven jury trial parts. Special Term for trials. Special Term for motions. Special Term (ex-parte business). Court opens at 10 a. m. Naturalization Bureau, Hall of Records, Brooklyn. Telephone, 5460 Main.
James F. McGee, General Clerk.
Queens County.
County Court House, Long Island City. Court opens at 10 a. m. Trial and Special Term for motions and ex-parte business each month, except July, August and the first two weeks in September, in Part I. Trial Term, Part 2, February, April, June, last two weeks in September, and November. Special Term for Trials, January, April, June and October.
Clerk's Office open 9 a. m. to 5 p. m. Saturdays until 12 m. from October to June. July, August and September until 2 p. m. Telephone, 3896 Hunters Point.
Thomas B. Seaman, Special Deputy Clerk in Charge.
Richmond County.
Trial Term held at County Court House, Richmond. Special Term for trials held at Court room, Borough Hall, St. George. Special Term for motions held at Court House, Borough Hall, St. George.
C. Livingston Bostwick, County Clerk.

BOARD MEETINGS.

Board of Aldermen.
The Board of Aldermen meets in the Aldermanic Chamber, City Hall, every Tuesday, at 1.30 o'clock p. m.
P. J. SCULLY, City Clerk and Clerk to the Board of Aldermen.
Board of Estimate and Apportionment.
The Board of Estimate and Apportionment meets in the Old Council Chamber, Room 16, City Hall, every Friday at 10 o'clock a. m.
JOSEPH HAAG, Secretary.
Commissioners of Sinking Fund.
The Commissioners of the Sinking Fund meet in the Meeting Room (Room 16), City Hall, on Wednesday, at 11 a. m., at call of the Mayor.
JOHN KORB, Jr., Secretary.
Board of Revision of Assessments.
The Board of Revision of Assessments meets in the Meeting Room (Room 16), City Hall, every Thursday at 10.30 a. m., upon notice of the Secretary.
JOHN KORB, Jr., Secretary.
Board of City Record.
The Board of City Record meets in the City Hall at call of the Mayor.
DAVID FERGUSON, Supervisor, Secretary.

POLICE DEPARTMENT.

Auction Sale of Unclaimed Property.

PUBLIC NOTICE IS HEREBY GIVEN THAT the 21st PUBLIC AUCTION SALE, consisting of UNCLAIMED PROPERTY (watches, chains, fobs, pins, rings, bracelets, lockets, clothing, knives, spoons, baby carriages, robes, shovels, garden forks, suit cases, pocketbooks, hand bags, razors, pocketknives, clocks, rugs, shoes, tools, household goods, hardware, umbrellas, walking canes, etc., etc.) will be held in the Trial Room, at Police Headquarters, No. 78 Poplar Street, Borough of Brooklyn, on **THURSDAY, APRIL 6, 1916,** at 10:30 A. M.

ARTHUR WOODS, Police Commissioner. m25,a6

Auction Sale.

PUBLIC NOTICE IS HEREBY GIVEN THAT the One Hundred and Eighty-fourth Public Auction Sale, consisting of unclaimed boats and a quantity of old scrap iron, will be held at Marine Sub-Division "B," at the Foot of East 120th Street, Borough of Manhattan, on **THURSDAY, MARCH 30, 1916,** at 11:00 A. M.

Lot No. 1. 10-Foot Rowboat.
Lot No. 2. 15-Foot Dory.
Lot No. 3. 14-Foot Skiff.
Lot No. 4. 10-Foot Skiff.
Lot No. 5. 10-Foot Skiff.
Lot No. 6. 12-Foot Skiff.
Lot No. 7. 12-Foot Skiff.
Lot No. 8. 13-Foot Skiff.
Lot No. 9. 16-Foot Skiff.
Lot No. 10. 16-Foot Rowboat.
Lot No. 11. 25-Foot Metallic lifeboat.
Lot No. 12. Quantity of Old Iron.
Terms strictly cash. No checks accepted.
Property not Warranted. Property must be removed at once.
ARTHUR WOODS, Police Commissioner. m18,30

Owners Wanted for Unclaimed Property.

OWNERS WANTED BY THE PROPERTY
Clerk of the Police Department of The City of New York, No. 240 Centre st., for the following property, now in custody without claimants: Automobiles, baby carriages, bags, bicycles, boats, cameras, clothing, furniture, jewelry, junk, machinery, merchandise, metals, optical goods, silverware, tools, trunks, typewriters, umbrellas, etc.; also sums of money feloniously obtained by prisoners, or found abandoned by Patrolmen of this Department.
ARTHUR WOODS, Police Commissioner.

OWNERS WANTED BY THE PROPERTY
Clerk of the Police Department of The City of New York—Office, No. 72 Poplar st., Borough of Brooklyn—for the following property, now in custody, without claimants: Boats, rope, iron, lead, male and female clothing, boots, shoes, wine, blankets, diamonds, canned goods, liquors, etc.; also small amount of money taken from prisoners and found by Patrolmen of this Department.
ARTHUR WOODS, Police Commissioner.

BELLEVUE AND ALLIED HOSPITALS DEPARTMENT OF BRIDGES, FIRE DEPARTMENT, DEPARTMENT OF HEALTH, POLICE DEPARTMENT, DEPARTMENT OF STREET CLEANING, DEPARTMENT OF WATER SUPPLY, GAS AND ELECTRICITY.

Proposals.

SEALED BIDS OR ESTIMATES WILL BE received by Bellevue and Allied Hospitals, Department of Bridges, Fire Department, Department of Health, Police Department, Department of Street Cleaning, Department of Water Supply, Gas and Electricity, at Room 1230, Municipal Building, Borough of Manhattan, City of New York, until 12 o'clock noon, on **MONDAY, MARCH 27, 1916.**

FOR FURNISHING AND DELIVERING MOTOR GASOLINE.

The time for the performance of the contract is on or before June 30, 1916.

The amount of security required is thirty (30) per cent. of the amount of the bid or estimate.

No bid will be considered unless it is accompanied by a deposit. Such deposit shall be in an amount not less than one and one-half (1½) per cent. of the total amount of the bid.

The bidder will state the price per gallon or other designated unit, by which the bids will be tested. The extensions must be made and footed up, as the bids will be read and awards made to the lowest bidder on each item or class, as stated in the specifications.

Bids must be submitted in duplicate, each in a separate envelope. No bid will be accepted unless this provision is complied with.

Blank forms and further information may be obtained at Room 1230, Municipal Building, Borough of Manhattan.

BOARD OF TRUSTEES, BELLEVUE AND ALLIED HOSPITALS, JOHN W. BRANNAN, M. D., President.

DEPT. OF BRIDGES, F. J. H. KRACKER, Commissioner.

FIRE DEPARTMENT, ROBERT ADAMSON, Commissioner.

DEPT. OF HEALTH, H. EMERSON, Commissioner.

POLICE DEPARTMENT, A. WOODS, Commissioner.

DEPT. OF STREET CLEANING, J. T. FETHERSTON, Commissioner.

DEPT. OF WATER SUPPLY, GAS AND ELECTRICITY, WILLIAM WILLIAMS, Commissioner. m15,27

See General Instructions to Bidders on last page, last column, of the "City Record," except for the address of the office for receiving and opening bids.

DEPARTMENT OF STREET CLEANING.

Proposals.

SEALED BIDS OR ESTIMATES WILL BE received by the Commissioner of Street Cleaning, at Room 1247, Municipal Building, Manhattan, until 12 o'clock noon on **MONDAY, APRIL 3, 1916.**

FOR FURNISHING AND DELIVERING—CLASS I, 4 TRACTORS; CLASS II, 1 GASOLINE ENGINE; CLASS III, 1 GENERATOR; CLASS IV, 2 DRIVING MOTORS.

The time allowed for the delivery of materials and supplies and the performance of the contract is sixty (60) calendar days.

The amount of security required for the faithful performance of the contract is 30% of the amount of the contract price.

Bids must be submitted in duplicate in separate envelopes.

The bidder will state the price of each item or article contained in schedules, per compartment or container, by which the bids will be tested. The extensions must be made and footed up, as the bids will be read from the total for each class, and awards made to the lowest bidder on each class.

Delivery will be required to be made at the time and in the manner and in such quantities as may be directed.

Blank forms, drawings and further information may be obtained at the office of the Department of Street Cleaning, the Borough of Manhattan, Room 1247, Municipal Building, New York City. Bidders will be required to deposit the sum of Fifteen Dollars (\$15.00) on receiving the plans. This amount will be refunded upon return of the plans in good condition.

J. T. FETHERSTON, Commissioner. m23,a3

See General Instructions to Bidders on last page, last column, of the "City Record."

SEALED BIDS OR ESTIMATES WILL BE received by the Commissioner of Street Cleaning, at Room 1247, Municipal Building, Manhattan, until 12 o'clock noon on **MONDAY, APRIL 3, 1916.**

FOR FURNISHING AND DELIVERING—CLASS I, 6 TRAILERS; CLASS II, 3 WHEELS AND BEARINGS.

The time allowed for the delivery of materials and supplies and the performance of the contract is sixty (60) calendar days.

The amount of security required for the faithful performance of the contract is 30% of the amount of the contract price.

Bids must be submitted in duplicate in separate envelopes.

The bidder will state the price of each item or article contained in the schedules, per Trailer or Part, by which the bids will be tested. The extensions must be made and footed up, as the bids will be read from the total for each class, and awards made to the lowest bidder on each class.

Delivery will be required to be made at the time and in the manner and in such quantities as may be directed.

Blank forms, drawings and further information may be obtained at the office of the Department of Street Cleaning, the Borough of Manhattan, Room 1247, Municipal Building, New York City. Bidders will be required to deposit the sum of Fifteen Dollars (\$15.00) on receiving the plans. This amount will be refunded upon return of the plans in good condition.

J. T. FETHERSTON, Commissioner. m23,a3

See General Instructions to Bidders on last page, last column, of the "City Record."

SEALED BIDS OR ESTIMATES WILL BE received by the Commissioner of Street Cleaning, at Room 1247, Municipal Building, Manhattan, until 12 o'clock noon on **MONDAY, APRIL 3, 1916.**

FOR FURNISHING AND DELIVERING 55 FOUR-WHEEL PAPER TRUCKS.

The time allowed for the delivery of materials and supplies and the performance of the contract is 25 trucks in 60 days, balance in 90 calendar days.

The amount of security required for the faithful performance of the contract is 30% of the amount of the bid.

Bids must be submitted in duplicate in separate envelopes.

The bidder will state the price of each item or article contained in the schedules, per truck, by which the bids will be tested. The extensions must be made and footed up, as the bids will be read from the total, and the award made to the lowest bidder on the entire contract.

Delivery will be required to be made at the time and in the manner and in such quantities as may be directed.

Blank forms, drawings and further information may be obtained at the office of the Department of Street Cleaning, the Borough of Manhattan, J. T. FETHERSTON, Commissioner. m23,a3

See General Instructions to Bidders on last page, last column, of the "City Record."

SEALED BIDS OR ESTIMATES WILL BE received by the Commissioner of Street Cleaning, at Room 1244, Municipal Building, Manhattan, until 12 o'clock noon on **MONDAY, APRIL 3, 1916.**

FOR FURNISHING AND DELIVERING 3 GASOLINE ELECTRIC TRACTORS.

The time allowed for the delivery of materials and supplies and the performance of the contract is sixty (60) days.

The amount of security required for the faithful performance of the contract is 30% of the amount of the contract price.

Bids must be submitted in duplicate in separate envelopes.

The bidder will state the price of each item or article contained in the schedules, per Tractor, by which the bids will be tested. The extensions must be made and footed up, as the bids will be read from the total, and the award made to the lowest bidder on the entire contract.

Delivery will be required to be made at the time and in the manner as may be directed.

Blank forms, drawings and further information may be obtained at the office of the Department of Street Cleaning, the Borough of Manhattan, Room 1244, Municipal Building, New York City. Bidders will be required to deposit the sum of Fifteen Dollars (\$15.00) on receiving the plans. This money will be refunded upon return of the plans in good condition.

J. T. FETHERSTON, Commissioner. m23,a3

See General Instructions to Bidders on last page, last column, of the "City Record."

SEALED BIDS OR ESTIMATES WILL BE received by the Commissioner of Street Cleaning, at Room 1247, Municipal Building, Manhattan, until 12 o'clock noon on **MONDAY, APRIL 3, 1916.**

FOR FURNISHING AND DELIVERING—CLASS I, 35 ASH COMPARTMENTS; CLASS II, 20 COMBINATION DUST AND RUBBISH CONTAINERS.

The time allowed for the delivery of materials and supplies and the performance of the contract is sixty (60) calendar days.

The amount of security required for the faithful performance of the contract is 30% of the amount of the contract price.

Bids must be submitted in duplicate in separate envelopes.

The bidder will state the price of each item or article contained in the schedules, per compartment or container, by which the bids will be tested. The extensions must be made and footed up, as the bids will be read from the total for each class, and awards made to the lowest bidder on each class.

Delivery will be required to be made at the time and in the manner and in such quantities as may be directed.

Blank forms, drawings and further information may be obtained at the office of the Department of Street Cleaning, the Borough of Manhattan, Room 1247, Municipal Building, New York City. Bidders will be required to deposit the sum of Fifteen Dollars (\$15.00) on receiving the plans. This amount will be refunded upon return of the plans in good condition.

J. T. FETHERSTON, Commissioner. m23,a3

See General Instructions to Bidders on last page, last column, of the "City Record."

SEALED BIDS OR ESTIMATES WILL BE received by the Commissioner of Street Cleaning, at Room 1244, Municipal Building, Manhattan, until 12 o'clock noon on **TUESDAY, MARCH 28, 1916.**

FOR FURNISHING AND DELIVERING LEATHER.

Deliveries, as ordered by the department, shall begin within 3 calendar days after endorsement of the Comptroller's certificate on the contract.

The time allowed for the completion of the contract is on or before November 30, 1916.

The amount of security required for the faithful performance of the contract is 30% of the amount of the contract price.

Bids must be submitted in duplicate in separate envelopes.

The bidder will state the price of each item or article contained in the schedules, per pound or per hide, by which the bids will be tested. The extensions must be made and footed up, as the bids will be read from the total, and award made to the lowest bidder on the entire contract.

Delivery will be required to be made at the time and in the manner and in such quantities as may be directed.

Blank forms and further information may be obtained at the office of the Department of Street Cleaning, the Borough of Manhattan, Room 1247, Municipal Building, J. T. FETHERSTON, Commissioner. m17,28

See General Instructions to Bidders on last page, last column, of the "City Record."

SEALED BIDS OR ESTIMATES WILL BE received by Bellevue and Allied Hospitals, Department of Public Charities, Department of Correction, at Room 1230, Municipal Building, Borough of Manhattan, City of New York, until 12 o'clock noon on **FRIDAY, MARCH 31, 1916.**

FOR FURNISHING AND DELIVERING FLOUR.

The time for the performance of the contract is on or before December 31, 1916.

The amount of security required is thirty (30) per cent. of the amount of the bid or estimate.

No bid will be considered unless it is accompanied by a deposit. Such deposit shall be in an amount not less than one and one-half (1½) per cent. of the total amount of the bid.

The bidder will state the price per bbl., or other designated unit, by which the bids will be tested. The extensions must be made and footed up, as the bids will be read from the total and awards made to the lowest bidder on each line, as stated in the specifications.

Bids must be submitted in duplicate, each in a separate envelope. No bid will be accepted unless this provision is complied with.

Blank forms and further information may be obtained at Room 1230, Municipal Building, Borough of Manhattan.

BOARD OF TRUSTEES, BELLEVUE AND ALLIED HOSPITALS, JOHN W. BRANNAN, M. D., President.

DEPARTMENT OF PUBLIC CHARITIES, JOHN A. KINGSBURY, Commissioner. m20,31

DEPARTMENT OF CORRECTION, BURNETT G. LEWIS, Commissioner. m20,31

See General Instructions to Bidders on last page, last column, of the "City Record," except for the address of the office for receiving and opening bids.

DEPARTMENT OF WATER SUPPLY, GAS AND ELECTRICITY.

Proposals.

SEALED BIDS OR ESTIMATES WILL BE received at the office of the Commissioner of the Department of Water Supply, Gas and Electricity, Room 2351, Municipal Building, Borough of Manhattan, until 2 p. m., on **WEDNESDAY, APRIL 5, 1916.**

Boroughs of The Bronx and Brooklyn.
SECTION I. FOR CROSS-CONNECTING EXISTING TRUNK MAINS IN SOUTHERN BOULEVARD AND MOSHOLU PARKWAY, BOROUGH OF THE BRONX.

SECTION II. FOR CONNECTING DISTRIBUTION SYSTEM TO CONDUITS OF CATSKILL AQUEDUCT, BOROUGH OF BROOKLYN.

Time allowed for doing and completing the entire work is fifty (50) consecutive working days on each section.

The amount of security required for the performance of the contract is Seven thousand Dollars (\$7,000.00) on Section I, and Five thousand Dollars (\$5,000.00) on Section 2.

Bids will be received for each section singly, or for both sections; but in comparing the bids the bids for each section will be compared separately and the contract awarded by Sections in a lump or aggregate sum to the lowest formal bidder.

Blank forms of bid, proposals and contract, including specifications approved as to form by the Corporation Counsel, can be obtained at Room 2351, in the Municipal Building, Manhattan, New York City.

Dated, March 21, 1916.

m24,a5 WILLIAM WILLIAMS, Commissioner.

See General Instructions to Bidders on last page, last column, of the "City Record."

SEALED BIDS OR ESTIMATES WILL BE received by the Commissioner of Water Supply, Gas and Electricity at Room 2351, Municipal Building, Manhattan, until 2 o'clock p. m., on **WEDNESDAY, APRIL 5, 1916.**

Boroughs of Manhattan and Brooklyn.

FOR CONNECTION HIGH PRESSURE FIRE SERVICE MAINS TO SHAFTS 19, 22 AND 23 OF THE CITY TUNNEL, CATSKILL AQUEDUCT, BOROUGH OF MANHATTAN AND BROOKLYN.

The time allowed for doing and completing the entire work is sixty (60) consecutive working days.

The amount of security required for the performance of the contract is three thousand dollars (\$3,000).

The bidder will state the price, per unit, of each item of work, material or supplies contained in the specifications or schedule, by which the bids will be tested. The bids will be compared and the award made to the lowest formal bidder in a lump or aggregate sum.

Blank forms of bid, proposals and contract, including specifications, approved as to form by the Corporation Counsel, can be obtained at Room 2351, in the Municipal Building, Manhattan, New York City.

Dated, March 22, 1916.

m24,a5 WILLIAM WILLIAMS, Commissioner.

See General Instructions to Bidders on last page, last column, of the "City Record."

SEALED BIDS OR ESTIMATES WILL BE received by the Commissioner of Water Supply, Gas and Electricity at Room 2351, Municipal Building, Manhattan, until 2 o'clock p. m., on **FRIDAY, MARCH 31, 1916.**

Borough of Brooklyn.

FOR FURNISHING AND DELIVERING FIVE-TON MOTOR TRUCK WITH BODY AND OTHER APPURTENANCES COMPLETE.

The time allowed for performing the contract is forty (40) calendar days.

The amount of the security for the performance of the contract shall be thirty (30) per

cent. of the total amount for which the contract is awarded.

The bids will be compared and the contract awarded to the lowest formal bidder.

Blank forms of bid, proposals and contract, including specifications approved as to form by the Corporation Counsel, can be obtained at Room 2351, in the Municipal Building, Manhattan, New York City.

WILLIAM WILLIAMS, Commissioner. m20,31

See General Instructions to Bidders on last page, last column, of the "City Record."

SEALED BIDS OR ESTIMATES WILL BE received by the Commissioner of Water Supply, Gas and Electricity at Room 2351, Municipal Building, Manhattan, until 2 o'clock p. m., on **FRIDAY, MARCH 31, 1916.**

Boroughs of Manhattan and The Bronx.

FOR FILLING AND GRADING THE GROUNDS OWNED BY THE CITY BETWEEN SEDGWICK AVENUE AND THE N. Y. C. AND H. R. R. R. AT HIGH BRIDGE, BOROUGH OF THE BRONX.

The time allowed for doing and completing the entire work will be two (2) years.

The security required will be Two Thousand Dollars (\$2,000).

The bids will be compared and the award made in an aggregate or lump sum to the highest formal bidder.

Blank forms of bid, proposals and contract, including specifications, approved as to form by the Corporation Counsel, can be obtained at Room 2351, in the Municipal Building, Manhattan, New York City.

Dated, March 17, 1916.

m20,31 WILLIAM WILLIAMS, Commissioner.

See General Instructions to Bidders on last page, last column, of the "City Record."

DEPARTMENT OF BRIDGES, DEPARTMENT OF PARKS, MANHATTAN AND RICHMOND.

Proposals.

SEALED BIDS OR ESTIMATES WILL BE received by Dept. of Bridges, Dept. of Parks, Manh. and Rich., at Room 1230, Municipal Building, Borough of Manhattan, City of New York, until 12 o'clock noon on **MONDAY, MARCH 27, 1916.**

FOR FURNISHING AND DELIVERING LUMBER.

The time for the performance of the contract is on or before July 31, 1916.

The amount of security required is thirty (30) per cent. of the amount of the bid or estimate.

No bid will be considered unless it is accompanied by a deposit. Such deposit shall be in an amount not less than one and one-half (1½) per cent. of the total amount of the bid.

The bidder will state the price per M. ft. B. M. or other designated unit, by which the bids will be tested. The extensions must be made and footed up, as the bids will be read from the total and awards made to the lowest bidder on each class or item, as stated in the schedules.

Bids must be submitted in duplicate, each in a separate envelope. No bid will be accepted unless this provision is complied with.

Blank forms and further information may be obtained at Room 1230, Municipal Building, Borough of Manhattan.

DEPT. OF BRIDGES, F. J. H. KRACKER, Commissioner.

PARK BOARD, CABOT WARD, President;

THOS. W. WHITTLE, RAYMOND V. INGERSOLL, JOHN E. WEIER, Commissioners of Parks. m15,27

See General Instructions to Bidders on last page, last column, of the "City Record," except for the address of the office for receiving and opening bids.

BOROUGH OF BROOKLYN.

GENERAL ORDER NO. 4.

New matter in *italics*.

Section 97 of the Plumbing Rules and Regulations is hereby modified to read:

Section 97.—The sizes of vent pipes throughout must not be less than the following: For main vent two inches in diameter; 2" main vents will be allowed for water closets on three floors provided said vent line does not exceed 35 feet in length and Section 98 is complied with; for water closets on four or more floors, 3" in diameter; for other fixtures on less than seven floors 2" in diameter; 3" vent pipe will be permitted for less than nine stories; for more than eight or less than sixteen stories 4" in diameter; for more than fifteen and less than twenty-two stories 5" in diameter; for more than twenty-two stories the size of vent pipe shall be determined by the Superintendent of Buildings.

For fixtures other than water closets and slop sinks and for more than eight stories, vent pipes may be one inch smaller in diameter than above stated.

For long horizontal branch vent pipes over ten feet in length but not exceeding 25 feet, 2" in diameter; when over 25 feet in length but not exceeding 50 feet 3" in diameter; No horizontal branch pipe can exceed 50 feet in length nor can any vent (main) be of less diameter than the largest branch vent connecting the same.

P. J. CARLIN, Superintendent of Buildings.

Effective after publication for eight successive Mondays, beginning February 14, 1916, in the "City Record."

f14,21,28,m6,13,20,27,a3

Proposals.

SEALED BIDS OR ESTIMATES WILL BE received by the President of the Borough of Brooklyn at Room No. 2, Borough Hall, Brooklyn, until 11 o'clock A. M. on **WEDNESDAY, APRIL 12, 1916.**

NO. 1. FOR FURNISHING, UNDER PROPOSITION "A," ALL THE LABOR AND MATERIALS REQUIRED FOR CONSTRUCTING SEWERS IN CHAUNCEY STREET, FROM LEWIS AVENUE TO RALPH AVENUE.

The Engineer's estimate of the quantities, under Proposition "A," to construct all the sewers and their appurtenances in open cut, is as follows:

2,442 linear feet 114-inch brick sewer.
901 linear feet 102-inch brick sewer.
37 linear feet 96-inch brick sewer.
834 linear feet 15-inch pipe sewer.
4,227 linear feet 12-inch pipe sewer.

At Intersection No. 1.

24 linear feet special 54-inch sewer.
1 special connecting chamber.
77 linear feet special sewer "A."
1 special manhole "F."
1 special manhole "G."

At Intersection No. 2.

1 special connecting chamber.
6 linear feet special sewer "B."
1

1,000 lin. ft. piles.
2,000 lbs. steel rods.
20,000 ft. B. M. foundation planking.
NO. 2. FOR FURNISHING, UNDER PROPOSITION "B," ALL THE LABOR AND MATERIALS REQUIRED FOR CONSTRUCTING SEWERS IN CHAUNCEY STREET, FROM LEWIS AVENUE TO RALPH AVENUE.

The Engineer's estimate of the quantities, under Proposition "B," to construct some of the sewers in tunnel and some in open cut, as designated in specifications and on the plans, is as follows:

1,621 linear feet 114-inch brick sewer in tunnel.
821 linear feet 114-inch brick sewer in open cut.

901 linear feet 102-inch brick sewer.
37 linear feet 96-inch brick sewer.
48 linear feet 15-inch pipe sewer.
2,511 linear feet 12-inch pipe sewer.

At Intersection No. 1.

24 linear feet special 54-inch sewer.
1 special connecting chamber.
77 linear feet special sewer "A."
1 special manhole "F."
1 special manhole "G."

At Intersection No. 2.

1 special connecting chamber.
6 linear feet special sewer "B."
18 linear feet 15-inch pipe sewer.
1 overflow manhole.
90 house connection drains, reconnected.
10 sewer basins, reconnected.

3 manholes, Class "A."
1 manhole, Class "C."
22 manholes, Class "D."
35,000 feet B. M. foundation planking.
480,000 feet B. M. sheeting and bracing.
1,000 cubic yards concrete or brick masonry around sewer in tunnel.

10 cubic yards Class "B" concrete.
10 cubic yards brick masonry.
10 bbls. cement.
1,000 lin. ft. piles.
2,000 lbs. steel rods.

Bidders may bid upon one proposition or upon both propositions.

The time allowed for the completion of the work and full performance of the contract is three hundred (300) working days.

The amount of security required is Eighty thousand dollars (\$80,000).

Whether a bidder bids upon one proposition or upon both propositions, the person or persons making such bid or bids will be required to deposit only one certified check or sum of money equal to five per centum of the amount of security required.

The bidder will state the price of each item or article contained in the specifications or schedules herein contained or hereto annexed, per linear foot, foot board measure or other unit of measure, by which the bids will be tested.

The bids will be compared and the contract awarded at a lump or aggregate sum to the lowest bidder for the contract.

Blank forms and further information may be obtained and the plans and drawings may be seen at the office of the Bureau of Sewers, the Borough of Brooklyn, No. 215 Montague St., Borough of Brooklyn.

Dated, March 20, 1916.
L. H. POUNDS, President.
See General Instructions to Bidders on last page, last column, of the "City Record."

SEALED BIDS OR ESTIMATES WILL BE received by the President of Borough of Brooklyn at Room No. 2, Borough Hall, Brooklyn, until 11 o'clock A. M., on

WEDNESDAY, APRIL 12, 1916.
NO. 1. FOR FURNISHING ALL THE LABOR AND MATERIALS REQUIRED FOR CONSTRUCTING SEWERS IN CHAUNCEY STREET FROM RALPH AVENUE TO BROADWAY.

The Engineer's estimate of the quantities is as follows:

706 linear feet of 96-inch brick sewer.
770 linear feet of 66-inch brick sewer.
745 linear feet of 54-inch brick sewer.
761 linear feet of 48-inch brick sewer.
457 linear feet of 42-inch brick sewer.
2,161 linear feet of 12-inch pipe sewer.

At Intersection No. 1.
18 linear feet of 15-inch pipe sewer.
1 overflow manhole.

At Intersection No. 2.
26 linear feet of 42-inch brick sewer.
14 linear feet of 12-inch pipe sewer.

At Intersection No. 3.
15 linear feet of special sewer "B."
12 linear feet of 12-inch pipe sewer.
1 overflow manhole.

At Intersection No. 4.
28 linear feet of 30-inch brick sewer.

At Intersection No. 5.
1 storm overflow.
119 house connection drains, reconnected.
13 sewer basins, reconnected.

1 manhole, Class "C."
21 manholes, Class "D."
12 manholes, Class "E."
460,000 feet, board measure, of sheeting and bracing.

21,000 feet, board measure, of foundation planking.
100 cubic yards Class "B" concrete.
1,000 linear feet piles.
2,000 lbs. steel rods.

The time allowed for the completion of the work and full performance of the contract is Two Hundred (200) working days.

The amount of security required is Thirty-five thousand dollars (\$35,000.00).

NO. 2. FOR FURNISHING ALL THE LABOR AND MATERIALS REQUIRED FOR CONSTRUCTING SEWERS IN PACIFIC STREET FROM BUFFALO AVENUE TO TROY AVENUE; IN TROY AVENUE FROM PACIFIC STREET TO A POINT ABOUT 55 FEET SOUTH OF FULTON STREET, AND IN ROCHESTER AVENUE FROM PACIFIC STREET TO A POINT ABOUT MIDWAY BETWEEN DEAN STREET AND BERGEN STREET.

The Engineer's estimate of the quantities is as follows:

940 linear feet of 78-inch brick sewer.
724 linear feet of 72-inch brick sewer.
778 linear feet of 60-inch brick sewer.
763 linear feet of 54-inch brick sewer.
774 linear feet of 42-inch brick sewer.
421 linear feet of 30-inch brick sewer.
38 linear feet of 30-inch brick and concrete sewer.

15 linear feet of special sewer "A."
39 linear feet of special sewer "B."
8 linear feet of 24-inch pipe sewer.
14 linear feet of 18-inch pipe sewer.
770 linear feet of 15-inch pipe sewer.
1,043 linear feet of 12-inch pipe sewer.
144 linear feet of 8-inch house connection drain.

2 Overflow manholes ("A" and "E").
1 Overflow manhole "B."
2 Overflow manholes "C" and "D" with Drop Chambers.

1 Special manhole "X."
2 Manholes, Class "C."
9 Manholes, Class "E."
13 Manholes on pipe sewers, Class "D."
13 Sewer basins reconnected.
63 House connections reconnected.
750,000 feet, board measure, of sheeting and bracing.

8,500 feet, board measure, of foundation planking.
100 cubic yards of Class "B" concrete.
10 cubic yards of brick masonry.
10 barrels of cement.
2,000 lbs. of steel rods.
1,000 linear feet of piles.

The time allowed for the completion of the work and full performance of the contract is two hundred and twenty (220) working days.

The amount of security required is Fifty Thousand Dollars (\$50,000.00).

The bidder will state the price of each item or article contained in the specifications or schedules herein contained or hereto annexed, per linear foot, foot board measure, or other unit of measure, by which the bids shall be tested.

The bids will be compared and the contracts awarded at a lump or aggregate sum for each contract.

Blank forms and further information may be obtained and the plans and drawings may be seen at the office of the Bureau of Sewers, the Borough of Brooklyn, No. 215 Montague Street, Brooklyn.

L. H. POUNDS, President.
Dated, March 20, 1916.
See General Instructions to Bidders on last page, last column, of the "City Record."

SEALED BIDS OR ESTIMATES WILL BE received by the President of Borough of Brooklyn at Room No. 2, Borough Hall, Brooklyn, until 11 o'clock A. M., on

WEDNESDAY, APRIL 12, 1916.
NO. 1. FOR FURNISHING ALL THE LABOR AND MATERIALS REQUIRED FOR CONSTRUCTING SEWERS IN MYRTLE AVENUE FROM CLERMONT AVENUE TO CLASSON AVENUE, AND IN CLASSON AVENUE FROM MYRTLE AVENUE TO PARK AVENUE.

The Engineer's estimate of the quantities is as follows:

1,596 linear feet of 54-inch brick sewer, laid complete, including all incidentals and appurtenances; per linear foot, \$12.00.....\$19,152.00

2,509 linear feet of 48-inch brick sewer, laid complete, including all incidentals and appurtenances; per linear foot, \$9.25.....4,708.25

3,540 linear feet of 42-inch brick sewer, laid complete, including all incidentals and appurtenances; per linear foot, \$9.00.....4,860.00

4,260 linear feet of 36-inch brick sewer, laid complete, including all incidentals and appurtenances; per linear foot, \$8.20.....2,132.00

5,312 linear feet of 24-inch pipe sewer, laid complete, including all incidentals and appurtenances; per linear foot, \$3.80.....1,185.60

6,320 linear feet of 18-inch pipe sewer, laid complete, including all incidentals and appurtenances; per linear foot, \$2.45.....784.00

7,120 linear feet of 12-inch pipe sewer, laid complete, including all incidentals and appurtenances; per linear foot, \$3.10.....372.00

8,300 linear feet of 12-inch pipe sewer, laid complete, including all incidentals and appurtenances; per linear foot, \$2.60.....780.00

9,10 manholes, Class "E," complete, with standard iron heads and covers, including all incidentals and appurtenances; per manhole, \$60.00.....600.00

10,23 manholes, Class "D," complete, with standard iron heads and covers, including all incidentals and appurtenances; per manhole, \$50.00.....1,150.00

11,1 drop manhole, complete, with standard manhole head and cover, including all incidentals and appurtenances; per manhole, \$300.....300.00

12,1 overflow connection, laid complete, including all incidentals and appurtenances; per overflow connection, \$450.00.....450.00

13,21 sewer basins, reconnected complete with iron basin hoods, connecting culverts, and all incidentals and appurtenances; per reconnection, \$45.00.....945.00

14,55 house connections reconnected complete, with all risers, pipes and fittings, including all incidentals and appurtenances; per reconnection, \$5.00.....275.00

15,300,000 feet, board measure, of sheeting and bracing driven in place complete, including all incidentals and appurtenances; per thousand feet, board measure, \$18.00.....5,400.00

16,22,000 feet, board measure, of foundation planking, laid in place complete, including all incidentals and appurtenances; per thousand feet, board measure, \$25.00.....550.00

17,110 cubic yards of concrete, class "B," laid in place complete, including extra excavation and all incidentals and appurtenances; per cubic yard, \$7.00.....770.00

18,10 cubic yards of brick masonry, laid in place complete, including extra excavation and all incidentals and appurtenances; per cubic yard, \$10.00.....100.00

19,9 manholes reconstructed complete as per specifications, including standard heads and covers, and all incidentals and appurtenances; per manhole reconstructed, \$20.00.....180.00

20,1,000 linear feet of piles, driven in place complete, including all incidentals and appurtenances; per linear foot, \$0.40.....400.00

21,2,000 pounds of steel rods, in place complete, including all incidentals and appurtenances; per pound, \$0.03.....60.00

Total.....\$45,153.85

The time allowed for the completion of the work and full performance of the contract will be one hundred and twenty (120) working days.

The amount of security required will be Twenty Thousand (\$20,000.00) Dollars.

NO. 2. FOR FURNISHING ALL THE LABOR AND MATERIALS REQUIRED FOR CONSTRUCTING SEWERS IN PARK AVENUE FROM SUMNER AVENUE TO TOMPKINS AVENUE, AND IN TOMPKINS AVENUE FROM PARK AVENUE TO VERNON AVENUE.

The Engineer's preliminary estimate of the quantities is as follows:

1,262 linear feet of 66-inch sewer, laid complete, including all incidentals and appurtenances; per linear foot, \$17.50.....\$4,585.00

2,270 linear feet of 60-inch sewer, laid complete, including all incidentals and appurtenances; per linear foot, \$12.00.....3,240.00

3,258 linear feet of 54-inch sewer, laid complete, including all incidentals and appurtenances; per linear foot, \$10.00.....2,580.00

4,225 linear feet of 48-inch sewer, laid complete, including all incidentals and appurtenances; per linear foot, \$8.25.....1,856.25

5,805 linear feet of 42-inch sewer, laid complete, including all incidentals and appurtenances; per linear foot, \$7.25.....5,836.25

6,765 linear feet of 36-inch sewer, laid complete, including all incidentals and appurtenances; per linear foot, \$6.75.....5,163.75

7,566 linear feet of 12-inch pipe sewer, laid complete, including all incidentals and appurtenances; per linear foot, \$2.50.....1,415.00

8,4 manholes, Class "C," complete, with standard iron heads and covers, including all incidentals and appurtenances; per manhole, \$75.00.....300.00

9,6 manholes, Class "D," complete, with standard iron heads and covers, including all incidentals and appurtenances; per manhole, \$40.00.....360.00

10,36 house connection drains, reconnected complete, with all pipes and fittings, including all incidentals and appurtenances; per reconnection, \$5.00.....180.00

11,1 Storm water overflow connection, laid complete, including all incidentals and appurtenances; per storm water overflow connection, \$100.00.....100.00

12,3 sewer basins, reconnected complete, with iron basin hoods, connecting culverts, and all incidentals and appurtenances; per reconnection, \$50.00.....150.00

13,238,000 feet, board measure, of sheeting and bracing driven and left in place complete, including all incidentals and appurtenances; per thousand feet, board measure, \$18.00.....4,284.00

14,20,000 feet, board measure, of foundation planking, laid in place complete, including all incidentals and appurtenances; per thousand feet, board measure, \$25.00.....500.00

15,110 cubic yards of concrete, Class "B," laid in place complete, including extra excavation and all incidentals and appurtenances; per cubic yard, \$7.00.....770.00

16,50 linear feet of stand pipe complete, including concrete casing and all incidentals and appurtenances; per linear foot, \$1.50.....65.00

17,10 barrels of Portland cement, furnished and delivered in place in work including all incidentals and appurtenances; per barrel, \$1.50.....15.00

18,1,000 linear feet of piles, driven in place complete, including all incidentals and appurtenances; per linear foot, \$0.40.....400.00

19,2,000 pounds of steel bars, in place complete, including all incidentals and appurtenances; per pound, \$0.03.....60.00

Total.....\$32,310.25

The time allowed for the completion of the work and full performance of the contract will be One Hundred and twenty (120) working days.

The amount of security required will be Twelve thousand dollars (\$12,000.00).

The foregoing Engineer's preliminary estimates of the total cost for the completed work are to be taken as the 100 per cent. basis and test for bidding. Proposals shall each state a single percentage of such 100 per cent. (such as 95 per cent., 100 per cent. or 105 per cent.) for which all materials and work called for in the proposed contract and the notices to bidders are to be furnished to the City. Such percentage as bid for this contract shall apply to all unit items specified in the Engineer's preliminary estimate to an amount necessary to complete the work described in the contract.

Blank forms and further information may be obtained and the plans and drawings may be seen at the office of the Bureau of Sewers, 215 Montague St., Borough of Brooklyn.

m24,a12 L. H. POUNDS, President.
See General Instructions to Bidders on last page, last column, of the "City Record."

SEALED BIDS OR ESTIMATES WILL BE received by the President of Borough of Brooklyn at Room No. 2, Borough Hall, Brooklyn, until 11 o'clock A. M., on

WEDNESDAY, APRIL 5, 1916.
NO. 1. FOR FURNISHING ALL THE LABOR AND MATERIAL REQUIRED FOR CONSTRUCTING A SEWER IN 39TH STREET FROM 14TH AVENUE TO 16TH AVENUE.

The Engineer's preliminary estimate of the quantities is as follows:

454 linear feet of 15-inch pipe sewer, laid complete, including all incidentals and appurtenances; per linear foot, \$1.85.....\$839.90

1,024 linear feet of 12-inch pipe sewer, laid complete, including all incidentals and appurtenances; per linear foot, \$1.50.....1,536.00

90 linear feet of 6-inch house connection drain, laid complete, including all incidentals and appurtenances; per linear foot, \$0.70.....63.00

15 manholes complete, with iron heads and covers, including all incidentals and appurtenances; per manhole, \$50.00.....750.00

2 sewer basins complete, of either standard design, with iron pans or gratings, iron basin hoods and connecting culverts, including all incidentals and appurtenances; per basin, \$120.00.....240.00

4,000 feet, Board Measure, of sheeting and bracing, driven in place complete, including all incidentals and appurtenances; per thousand feet, Board Measure, \$18.00.....72.00

5 cubic yards of extra excavation, including all incidentals and appurtenances; per cubic yard, \$0.50.....2.50

Total.....\$3,503.40

The time allowed for the completion of the work and full performance of the contract will be Sixty (60) working days.

The amount of security required will be Seventeen Hundred Dollars (\$1,700.00).

NO. 2. FOR FURNISHING ALL THE LABOR AND MATERIALS REQUIRED FOR CONSTRUCTING A SEWER IN EAST 22ND STREET BETWEEN AVENUE L AND AVENUE M.

The Engineer's preliminary estimate of the quantities is as follows:

1,750 linear feet of 12-inch pipe sewer, laid complete, including all incidentals and appurtenances; per linear foot, \$1.75.....\$1,312.50

2,290 linear feet of 6-inch house connection drain, laid complete, including all incidentals and appurtenances; per linear foot, \$0.85.....246.50

3,7 manholes complete, with iron heads and covers, including all incidentals and appurtenances; per manhole, \$50.00.....350.00

4,2,000 feet, board measure, of sheeting and bracing, driven in place complete, including all incidentals and appurtenances; per thousand feet, board measure, \$18.00.....36.00

5,5 cubic yards of extra excavation, including sheeting and bracing

Total.....\$1,947.50

The time allowed for the completion of the work and full performance of the contract will be thirty (30) working days.

The amount of security required will be one thousand (\$1,000.00) Dollars.

NO. 3. FOR FURNISHING ALL THE LABOR AND MATERIAL REQUIRED FOR CONSTRUCTING A SEWER IN 62ND STREET, BETWEEN 18TH AND 19TH AVENUES.

The Engineer's preliminary estimate of the quantities is as follows:

632 linear feet of 12-inch pipe sewer, laid complete, including all incidentals and appurtenances; per linear foot, \$1.70.....\$1,074.40

608 linear feet of 6-inch house connection drain, laid complete, including all incidentals and appurtenances; per linear foot, \$0.70.....425.60

6 manholes complete, with iron heads and covers, including all incidentals and appurtenances; per manhole, \$50.00.....300.00

20 cubic yards of extra excavation, including all incidentals and appurtenances; per cubic yard, \$0.50.....10.00

Total.....\$1,810.00

The time allowed for the completion of the work and full performance of the contract will be Thirty (30) working days.

The amount of security required will be Nine Hundred Dollars (\$900.00).

NO. 4. FOR FURNISHING ALL THE LABOR AND MATERIAL REQUIRED FOR CONSTRUCTING A SEWER IN BAY RIDGE AVENUE, FROM 18TH AVENUE TO 19TH AVENUE.

The Engineer's preliminary estimate of the quantities is as follows:

43 linear feet of 15-inch pipe sewer, laid complete including all incidentals and appurtenances; per linear foot, \$1.85.....\$79.55

565 linear feet of 12-inch pipe sewer, laid complete, including all incidentals and appurtenances; per linear foot, \$1.50.....847.50

163 linear feet of 6-inch house connection drain, laid complete, including all incidentals and appurtenances; per linear foot, \$0.70.....115.50

6 manholes complete, with iron heads and covers, including all incidentals and appurtenances; per manhole, \$50.00.....300.00

Total.....\$1,342.55

The time allowed for the completion of the work and full performance of the contract will be Thirty (30) working days.

The amount of security required will be Six Hundred and Fifty Dollars (\$650.00).

NO. 5. FOR FURNISHING ALL THE LABOR AND MATERIALS REQUIRED FOR CONSTRUCTING A SEWER IN EAST 18TH STREET FROM THE SEWER SUMMIT ABOUT 280 FEET SOUTH OF AVENUE M TO AVENUE N.

The Engineer's preliminary estimate of the quantities is as follows:

1,563 linear feet of 12-inch pipe sewer, laid complete, including all incidentals and appurtenances; per linear foot, \$1.60.....\$900.80

2,190 linear feet of 6-inch house connection drain, laid complete, including all incidentals and appurtenances; per linear foot, \$0.75.....142.50

3,5 manholes complete, with iron heads and covers, including all incidentals and appurtenances; per manhole, \$50.00.....250.00

4,2,000 feet, board measure, of sheeting and bracing, driven in place complete, including all incidentals and appurtenances; per thousand feet, board measure, \$18.00.....36.00

Total.....\$1,329.30

The time allowed for the completion of the work and full performance of the contract will be thirty (30) working days.

The amount of security required will be six hundred dollars (\$600.00).

NO. 6. FOR FURNISHING ALL THE LABOR AND MATERIAL REQUIRED FOR CONSTRUCTING A SEWER IN AVENUE J, FROM GRAVESEND AVENUE TO EAST 3RD STREET.

The Engineer's preliminary estimate of the quantities is as follows:

330 linear feet of 12-inch pipe sewer, laid complete, including all incidentals and appurtenances; per linear foot, \$1.65.....\$544.50

350 linear feet of 6-inch house connection drain, laid complete, including all incidentals and appurtenances; per linear foot, \$0.75.....262.50

manholes complete, with iron heads and covers, including all incidentals and appurtenances; per manhole, \$50.00.....200.00

Total.....\$1,007.00

The time allowed for the completion of the work and full performance of the contract will be Twenty (20) working days.

The amount of security required will be Five Hundred Dollars (\$500.00).

NO. 7. FOR FURNISHING ALL THE LABOR AND MATERIAL REQUIRED FOR CONSTRUCTING A SEWER IN THE WEST-ERLY SIDE OF 7TH AVENUE, FROM 76TH STREET TO 77TH STREET.

The Engineer's preliminary estimate of the quantities is as follows:

245 linear feet of 12-inch pipe sewer, laid complete, including all incidentals and appurtenances; per linear foot, \$1.60.....\$392.00

90 linear feet of 6-inch house connection drain, laid complete, including all incidentals and appurtenances; per linear foot, \$0.75.....67.50

3 manholes complete, with iron heads and covers, including

seen at the office of the Bureau of Sewers, 215 Montague st., Borough of Brooklyn.
m24,a5
L. H. POUNDS, President.
See General Instructions to Bidders on last page, last column, of the "City Record."

SEALED BIDS OR ESTIMATES WILL BE received by the President of Borough of Brooklyn at Room No. 2, Borough Hall, Brooklyn, until 11 o'clock A. M., on

WEDNESDAY, MARCH 29, 1916.

NO. 1. FOR FURNISHING AND DELIVERING 1,500 CU. YDS. OF 1 1/2-INCH BROKEN TRAP ROCK AND 1,500 CU. YDS. OF TRAP ROCK SCREENINGS, TO BE DELIVERED AS FOLLOWS:

1,000 cu. yds. of each to Corporation Yard, 67th St., near 18th Ave. 500 cu. yds. of each to Corporation Yard, Neck Road and Gravesend Ave.

Time for completion of contract, on or before December 31, 1916. Security required, 30% of the amount for which the contract is awarded.

NO. 2. FOR FURNISHING AND DELIVERING 5,800 CU. YDS. OF 1 1/2-INCH BROKEN TRAP ROCK AND 2,300 CU. YDS. OF TRAP ROCK SCREENINGS.

To be delivered on 7 streets in the Bay Ridge and Flatbush sections, as designated in the contract.

Time for completion of contract, on or before December 31, 1916. Security required, 30% of the amount for which the contract is awarded. The bidder will state the price per cu. yard, by which the bids will be tested. The bids will be compared and the contract awarded at a lump or aggregate sum for each contract.

Delivery will be required to be made at the time and in the manner and in such quantities as may be directed.

Blank forms and further information may be obtained and the plans and drawings may be seen at the office of the Bureau of Highways, the Borough of Brooklyn, Room 502, No. 50 Court Street, Brooklyn, N. Y.

L. H. POUNDS, President.
Dated, March 13, 1916. m17,29
See General Instructions to Bidders on last page, last column, of the "City Record."

BOROUGH OF RICHMOND.

Proposals.

SEALED BIDS OR ESTIMATES WILL BE received by the President of the Borough of Richmond, at Borough Hall, St. George, New Brighton, S. I., until 12 o'clock M., on

TUESDAY, APRIL 4, 1916.

Borough of Richmond.

NO. 9. FOR FURNISHING ALL THE LABOR AND MATERIALS REQUIRED FOR 900 CUBIC YARDS OF GRITS IN DISTRICT NO. 2.

The time for the completion of the work and the full performance of the contract is until December 30, 1916.

The amount of security required is 30% of total amount for which contract is awarded.

Deposit: 1 1/2% of total amount of the bid.

NO. 10. FOR FURNISHING ALL THE LABOR AND MATERIALS REQUIRED FOR 860 CUBIC YARDS OF GRITS IN DISTRICT NO. 3.

The time for the completion of the work and the full performance of the contract is until December 30, 1916.

The amount of security required is 30% of total amount for which contract is awarded.

Deposit: 1 1/2% of total amount of the bid.

The contracts must be bid for separately, and the bids will be compared and the contract awarded at a lump or aggregate sum for each contract.

Bidders are requested to make their bids or estimates upon the blank form prepared by the President, a copy of which, with the proper envelope in which to enclose the bid, including the specifications, in the form approved by the Corporation Counsel, can be obtained upon application therefor at the office of the said President.

The plans and drawings may be seen and other information obtained at the office of the Commissioner of Public Works of the Borough of Richmond, Borough Hall, New Brighton, Borough of Richmond.

CALVIN D. VAN NAME, President.
Dated, New York, March 10, 1916. m23,a4
See General Instructions to Bidders on last page, last column, of the "City Record."

SEALED BIDS OR ESTIMATES WILL BE received by the President of the Borough of Richmond, at Borough Hall, St. George, New Brighton, S. I., until 12 o'clock M., on

TUESDAY, APRIL 4, 1916.

Borough of Richmond.

NO. 5. FOR FURNISHING ALL THE LABOR AND MATERIALS REQUIRED FOR 1,000 CU. YDS. OF ONE AND ONE-HALF INCH BROKEN STONE, AND 125 CU. YDS. OF SCREENINGS OF TRAP ROCK IN STONE DISTRICT NO. 1.

The time for the completion of the work and the full performance of the contract is until December 30, 1916.

The amount of security required is 30% of total amount for which contract is awarded.

Deposit: 1 1/2% of total amount of the bid.

NO. 6. FOR FURNISHING ALL THE LABOR AND MATERIALS REQUIRED FOR 1,350 CU. YDS. OF ONE AND ONE-HALF INCH BROKEN STONE, AND 235 CU. YDS. OF SCREENINGS OF TRAP ROCK IN STONE DISTRICT NO. 2.

The time for the completion of the work and the full performance of the contract is until December 30, 1916.

The amount of security required is 30% of total amount for which contract is awarded.

Deposit: 1 1/2% of total amount of the bid.

NO. 7. FOR FURNISHING ALL THE LABOR AND MATERIALS REQUIRED FOR 700 CU. YDS. OF ONE AND ONE-HALF INCH BROKEN STONE, AND 125 CU. YDS. OF SCREENINGS OF TRAP ROCK IN STONE DISTRICT NO. 3.

The time for the completion of the work and the full performance of the contract is until December 30, 1916.

The amount of security required is 30% of total amount for which contract is awarded.

Deposit: 1 1/2% of total amount of the bid.

NO. 8. FOR FURNISHING ALL THE LABOR AND MATERIALS REQUIRED FOR 800 CU. YDS. OF GRITS IN DISTRICT NO. 1.

The time for the completion of the work and the full performance of the contract is until December 30, 1916.

The amount of security required is 30% of total amount for which contract is awarded.

Deposit: 1 1/2% of total amount of the bid.

The contracts must be bid for separately, and the bids will be compared and the contract awarded at a lump or aggregate sum for each contract.

Bidders are requested to make their bids or estimates upon the blank form prepared by the President, a copy of which, with the proper envelope in which to enclose the bid, including the specifications, in the form approved by the Corporation Counsel, can be obtained upon application therefor at the office of the said President.

The plans and drawings may be seen and other information obtained at the office of the Com-

missioner of Public Works of the Borough of Richmond, Borough Hall, New Brighton, Borough of Richmond.

CALVIN D. VAN NAME, President.
Dated, New York, March 10, 1916. m23,a4
See General Instructions to Bidders on last page, last column, of the "City Record."

SEALED BIDS OR ESTIMATES WILL BE received by the President of the Borough of Richmond, at Borough Hall, St. George, New Brighton, S. I., until 12 o'clock M., on

TUESDAY, APRIL 4, 1916.

Borough of Richmond.

NO. 1. FOR FURNISHING ALL THE LABOR AND MATERIALS REQUIRED FOR 150,000 GALLONS OF TAR ROAD OIL (LIGHT) FOR ROAD SURFACING.

The time for the completion of the work and the full performance of the contract is until December 30, 1916.

The amount of security required is 30% of total amount for which contract is awarded.

Deposit: 1 1/2% of total amount of the bid.

NO. 2. FOR FURNISHING ALL THE LABOR AND MATERIALS REQUIRED FOR 22,000 GALLONS OF TAR ROAD OIL (MEDIUM) FOR ROAD SURFACING.

The time for the completion of the work and the full performance of the contract is until December 30, 1916.

The amount of security required is 30% of total amount for which contract is awarded.

Deposit: 1 1/2% of total amount of the bid.

NO. 3. FOR FURNISHING ALL THE LABOR AND MATERIALS REQUIRED FOR 22,000 GALLONS OF MACADAM ROAD BINDER (LIQUID ASPHALT) FOR ROAD SURFACING.

The time for the completion of the work and the full performance of the contract is until December 30, 1916.

The amount of security required is 30% of total amount for which contract is awarded.

Deposit: 1 1/2% of total amount of the bid.

NO. 4. FOR FURNISHING ALL THE LABOR AND MATERIALS REQUIRED FOR 22,000 GALLONS OF MACADAM ROAD BINDER (ASPHALT BASE) FOR ROAD SURFACING.

The time for the completion of the work and the full performance of the contract is until December 30, 1916.

The amount of security required is 30% of total amount for which contract is awarded.

Deposit: 1 1/2% of total amount of the bid.

The contracts must be bid for separately, and the bids will be compared and the contract awarded at a lump or aggregate sum for each contract.

Bidders are requested to make their bids or estimates upon the blank form prepared by the President, a copy of which, with the proper envelope in which to enclose the bid, including the specifications, in the form approved by the Corporation Counsel, can be obtained upon application therefor at the office of the said President.

The plans and drawings may be seen and other information obtained at the office of the Commissioner of Public Works of the Borough of Richmond, Borough Hall, New Brighton, Borough of Richmond.

CALVIN D. VAN NAME, President.
Dated, New York, March 10, 1916. m23,a4
See General Instructions to Bidders on last page, last column, of the "City Record."

BOARD OF WATER SUPPLY.

Proposals.

SEALED BIDS WILL BE RECEIVED BY the Board of Water Supply, at its offices, twenty-second floor, Municipal Building, Park Row, Centre and Chambers Streets, New York City, until 11 A. M. on

TUESDAY, APRIL 11, 1916.

for

CONTRACT 164.

FOR FURNISHING AND INSTALLING STEAM-HEATING SYSTEMS IN THE ASHOKAN LOWER GATE-CHAMBER AND THE KENSICO LOWER EFFLUENT CHAMBER. THE EQUIPMENT CONSISTS OF BOILERS, PIPES, RADIATORS AND ACCESSORIES. THE WORK IS LOCATED IN THE TOWNS OF OLIVE, ULSTER COUNTY, AND MT. PLEASANT, WESTCHESTER COUNTY, NEW YORK.

A statement of the work required and further information are given in the Information for Bidders, forming part of the contract. At the above place and time the bids will be publicly opened and read. The award of the contract, if awarded, will be made by the Board as soon thereafter as practicable. The Board reserves the right to reject any and all bids.

A bond in the sum of Four Thousand Dollars (\$4,000) will be required for the faithful performance of the contract.

No bid will be received and deposited unless accompanied by a certified check upon a National or State Bank, drawn to the order of the Comptroller of the City of New York, to the amount of Five Hundred Dollars (\$500).

Time allowed for the completion of the work is 3 consecutive months from the service of notice by the Board to begin work.

Pamphlets containing information for bidders, forms of proposal and contract, specifications, contract drawings, etc., can be obtained at the above address, at the office of the Secretary, upon application in person or by mail, by depositing the sum of Ten Dollars (\$10) in cash or its equivalent for each pamphlet. This deposit will be refunded upon the return of the pamphlets in acceptable condition within thirty days from the date on which bids are to be opened.

For further particulars apply to the office of the Principal Assistant Engineer, at the above address.

CHARLES STRAUSS, President; CHARLES N. CHADWICK, JOHN F. GALVIN, Commissioners of the Board of Water Supply.

NOTE: SEE GENERAL INSTRUCTIONS TO BIDDERS ON LAST PAGE, LAST COLUMN, OF THE CITY RECORD, SO FAR AS APPLICABLE HERETO AND NOT OTHERWISE PROVIDED FOR. m23,a11

SEALED BIDS WILL BE RECEIVED BY the Board of Water Supply, at its offices, twenty-second floor, Municipal Building, Park Row, Centre and Chambers Streets, New York City, until 11 A. M. on

TUESDAY, APRIL 11, 1916.

for

CONTRACT 171.

FOR SURFACING WITH BITUMINOUS MACADAM AND VITRIFIED BRICK BLOCKS ABOUT 3 MILES OF HIGHWAYS AT THE KENSICO RESERVOIR, IN THE TOWN OF MT. PLEASANT, WESTCHESTER COUNTY, NEW YORK. THE GRADING FOR THESE HIGHWAYS HAS BEEN LARGELY DONE UNDER OTHER CONTRACTS.

An approximate statement of the quantities of the various items of work and further information are given in the Information for Bidders, forming part of the contract. At the above place and time the bids will be publicly opened and read. The award of the contract, if awarded, will be made by the Board as soon thereafter as practicable. The Board reserves the right to reject any and all bids.

A bond in the sum of twenty thousand dollars (\$20,000) will be required for the faithful performance of the contract.

No bid will be received and deposited unless accompanied by a certified check upon a National or State Bank, drawn to the order of the Comptroller of the City of New York, to the amount of one thousand dollars (\$1,000).

Time allowed for the completion of the work is eight consecutive months from the service of notice by the Board to begin work.

Pamphlets containing information for bidders, forms of proposal and contract, specifications, contract drawings, etc., can be obtained at the above address, at the office of the Secretary, upon application in person or by mail, by depositing the sum of ten dollars (\$10) in cash or its equivalent for each pamphlet. This deposit will be refunded upon the return of the pamphlets in acceptable condition within thirty days from the date on which bids are to be opened.

For further particulars apply to the office of the Principal Assistant Engineer, at the above address.

CHARLES STRAUSS, President; CHARLES N. CHADWICK, JOHN F. GALVIN, Commissioners of the Board of Water Supply.

NOTE: SEE GENERAL INSTRUCTIONS TO BIDDERS ON LAST PAGE, LAST COLUMN, OF THE CITY RECORD, SO FAR AS APPLICABLE HERETO AND NOT OTHERWISE PROVIDED FOR. m23,a11

DEPARTMENT OF CORRECTION.

Proposals.

SEALED BIDS OR PROPOSALS WILL BE received by the Commissioner of Correction, Municipal Building, Manhattan, until eleven o'clock A. M. on

MONDAY, APRIL 3, 1916.

FOR FURNISHING MATERIALS REQUIRED FOR THE FOUNDATIONS FOR THE RECEIVING, CLASSIFICATION AND ADMINISTRATION BUILDING OF THE REFORMATORY OF MALE MISDEMEANANTS FOR THE DEPARTMENT OF CORRECTION, CITY OF NEW YORK, LOCATED AT NEW HAMPTON, ORANGE COUNTY, NEW YORK.

Proposals are to be made and contracts will be awarded separately for materials furnished under each item—A, B, D, E, F, G, H, I, J, K, L, M, N, O, P, Q, R.

Each proposal shall be accompanied by a certified check on a State or National Bank of the City of New York, drawn to the order of the Comptroller, or money to the amount of not less than two and one-half (2 1/2%) per cent. of the amount of the bid.

The time allowed for furnishing the materials under each bid will be as stated in the Instructions to Bidders.

The amount of security required will be fifty (50%) per cent. of the amount of the contract.

Blank forms and further information may be obtained from the Department of Correction, Municipal Building, Room 2400; Charles B. Meyers, Architect, No. 1 Union Square West, and William Goldsmith, Engineer, New Hampton Farms, New Hampton, Orange County, New York. A copy of the plans will be on display at the above places.

BURDETTE G. LEWIS, Commissioner.
Dated, New York, March 10, 1916. m23,a3
See General Instructions to Bidders on last page, last column, of the "City Record."

SEALED BIDS OR ESTIMATES WILL BE received by the Commissioner of Correction at Municipal Building, Manhattan, until 11 o'clock a. m. on

WEDNESDAY, MARCH 29, 1916.

FURNISHING AND DELIVERING FRESH AND SALT MEATS TO NEW HAMPTON FARMS, NEW HAMPTON, ORANGE COUNTY, NEW YORK.

The time for the delivery of the articles, materials and supplies and the performance of the contract is by or before May 31st, 1916.

The amount of security required is thirty (30) per cent. of the amount of the bid or estimate.

The bidder will state the price for each item or article contained in the specifications or schedules herein contained or hereto annexed, per pound, ton, dozen, gallon, yard or other unit of measure, by which the bids will be tested. The extensions must be made and footed up, as the bids will be read from the totals and awards made to the lowest bidder on each item.

Bids must be submitted in duplicate, each in a separate envelope. No bid will be accepted unless this provision is complied with.

Delivery will be required to be made at the time and in the manner and in such quantities as may be directed.

Blank forms and further information may be obtained at the office of the Department of Correction, the Borough of Manhattan, Municipal Building, New York City.

BURDETTE G. LEWIS, Commissioner.
Dated, March 18, 1916. m18,29
See General Instructions to Bidders on last page, last column, of the "City Record."

BOROUGH OF THE BRONX.

Proposals.

SEALED BIDS OR ESTIMATES WILL BE received by the President of the Borough of The Bronx, at his office, Municipal Building, Crotona Park, 177th St. and 3rd Ave., until 10.30 a. m. on

WEDNESDAY, APRIL 5, 1916.

NO. 1. FOR FURNISHING AND DELIVERING WHITE ASH ANTHRACITE AND CUMBERLAND COAL.

The time allowed for the performance of the contract is on or before March 31, 1917, or as stated in the schedule.

The amount of security for the performance of the contract shall be thirty (30) per cent. of the total amount for which the contract is awarded.

The bidder will state the price per gross ton for each item on which he desires to bid, by which the bids will be tested. The extensions must be made and footed up, as the bids will be read and awards, if made, will be to the lowest bidder on each item.

Bids must be submitted in duplicate, each in a separate envelope. No bid will be accepted unless this provision is complied with.

No bid will be considered unless accompanied by a deposit in an amount not less than one and one-half (1 1/2%) per cent. of the amount of the bid.

Blank forms of bids or estimates upon which bids must be made can be obtained upon application therefor, the specifications may be seen and other information obtained at said office.

m25,a5 DOUGLAS MATHEWSON, President.
See General Instructions to Bidders on last page, last column, of the "City Record."

SEALED BIDS OR ESTIMATES WILL BE received by the President of the Borough of The Bronx, at his office, Municipal Building, Crotona Park, 177th St. and 3rd Ave., until 10.30 a. m. on

THURSDAY, APRIL 6, 1916.

NO. 1. FOR REGULATING, GRADING, SETTING CURBSTONES, FLAGGING SIDEWALKS, LAYING CROSSWALKS, BUILDING APPROACHES AND ERECTING FENCES WHERE NECESSARY IN KINGSBRIDGE AVENUE, FROM WEST 230TH STREET TO THE LINE BETWEEN THE BOROUGH OF MANHATTAN AND THE

BRONX, TOGETHER WITH ALL WORK INCIDENTAL THERETO.

The Engineer's estimate of the work is as follows:

150 Cubic Yards of Excavation of all kinds.
7,400 Cubic Yards of Filling.
425 Linear feet New Bluestone curb.
1,750 Square feet New Bluestone Flagging.
750 Cubic Yards Dry Rubble Masonry.
50 Linear Feet of Vitrified Pipe Drains, 12 inches in diameter.

5,000 Feet B. M. Timber.
420 Linear Feet of New Guard Rail.
The time allowed for the full completion of the work herein described will be 60 consecutive working days.

The amount of security required for the performance of the contract will be Two thousand seven hundred dollars (\$2,700).

NO. 2. FOR REGULATING, GRADING, SETTING CURB, LAYING SIDEWALKS AND CROSSWALKS, BUILDING INLETS, RECEIVING BASINS, DRAINS, CULVERTS, APPROACHES AND GUARD RAILS WHERE NECESSARY IN REVIEW PLACE, FROM WEST 238TH STREET TO WEST 239TH STREET, TOGETHER WITH ALL WORK INCIDENTAL THERETO.

The Engineer's estimate of the work is as follows:

100 Cubic Yards Excavation of all kinds.
4,650 Cubic Yards Filling.
500 Linear feet of New Bluestone curb.
2,500 Square feet Two Course Concrete sidewalk (including maintenance for one year).
200 Cubic Yards Dry Rubble Masonry.
50 Linear feet Vitrified Pipe Drains, 12 inches in diameter.

480 Linear feet of New Guard Rail.
7 Cubic Yards of Brick Masonry.
The time allowed for the full completion of the work herein described will be 50 consecutive working days.

The amount of security required for the performance of the contract will be One thousand six hundred dollars (\$1,600).

NO. 3. FOR REGULATING, GRADING, SETTING CURB, LAYING SIDEWALKS AND CROSSWALKS, BUILDING INLETS, RECEIVING BASINS, DRAINS, CULVERTS, APPROACHES AND GUARD RAILS WHERE NECESSARY IN NEWBOLD AVENUE, FROM TREMONT AVENUE TO CASTLE HILL AVENUE, TOGETHER WITH ALL WORK INCIDENTAL THERETO.

The Engineer's estimate of the work is as follows:

5,600 Cubic Yards Earth Excavation.
200 Cubic Yards of Rock Excavation.
1,480 Cubic Yards Filling.
3,490 Linear feet New Bluestone Curb.
17,580 Square feet Two Course Concrete sidewalk (including maintenance for one year).
690 Square feet of New Bridgestone.

10 Cubic Yards of Dry Rubble Masonry.
1,000 Feet, B. M. Timber.
120 Linear feet New Guard Rail.
5 Cubic Yards Brick Masonry.

The time allowed for the full completion of the work herein described will be 80 consecutive working days.

The amount of security required for the performance of the contract will be Three thousand four hundred dollars (\$3,400).

NO. 4. FOR REGULATING, GRADING, SETTING CURB, LAYING SIDEWALKS AND CROSSWALKS, BUILDING APPROACHES AND ERECTING FENCES WHERE NECESSARY IN ODELL STREET, FROM UNIONPORT ROAD TO STARLING AVENUE, TOGETHER WITH ALL WORK INCIDENTAL THERETO.

The Engineer's estimate of the work is as follows:

1,350 Cubic Yards Excavation of All kinds.
350 Cubic Yards of Filling.
1,200 Linear feet of New Bluestone Curb.
5,500 Square feet of Two Course Concrete sidewalk (including maintenance for one year).
10 Cubic Yards Dry Rubble Masonry.

1,000 Feet, B. M. Timber.
120 Linear feet New Guard Rail.
5 Cubic Yards Brick Masonry.

The time allowed for the full completion of the work herein described will be 30 consecutive working days.

The amount of security required for the performance of the contract will be Three thousand four hundred dollars (\$3,400).

NO. 5 FOR REGULATING, GRADING AND REGRADING, SETTING AND RESETTING CURB, LAYING AND RELAYING SIDEWALKS AND CROSSWALKS, BUILDING INLETS, RECEIVING BASINS, DRAINS, CULVERTS, APPROACHES AND GUARD RAILS WHERE NECESSARY IN WEST 238TH STREET, FROM BROADWAY TO BAILEY AVENUE, TOGETHER WITH ALL WORK INCIDENTAL THERETO.

The Engineer's estimate of the work is as follows:

1,150 Cubic Yards Earth Excavation.
150 Cubic Yards Rock Excavation.
5,400 Cubic Yards Filling.
600 Linear feet New Bluestone Curb.
750 Linear feet of Old Bluestone Curb.
2,250 Square feet New Bluestone Flagging.
2,975 Square feet Old Flagging.
900 Square feet New Bridgestone.
450 Square feet Old Bridgestone.
200 Cubic Yards Dry Rubble Masonry.
5 Cubic Yards Class B Concrete.
50 Linear Feet Vitrified Pipe Drains, 12 inches in diameter.

1,000 Linear Feet of New Guard Rail.
1 Receiving Basin, Type B.
The time allowed for the full completion of the work herein described will be 60 consecutive working days.

The amount of security required for the performance of the contract will be Two thousand five hundred dollars (\$2,500).

NO. 6. CONSTRUCTING SEWER AND APPURTENANCES IN HONE AVENUE, BETWEEN WALKER AVENUE AND THE PROPERTY OF THE NEW YORK, NEW HAVEN AND HARTFORD RAILROAD COMPANY, TOGETHER WITH ALL WORK INCIDENTAL THERETO.

The Engineer's estimate of the work is as follows:

The time allowed for the performance of the contract is as directed during the year 1916.

The amount of security for the performance of the contract shall be thirty (30) per cent. of the total amount for which the contract is awarded.

NO. 2. FOR FURNISHING AND DELIVERING 400,000 GALLONS TAR ROAD OIL.

The time allowed for the performance of the contract is as directed during the year 1916.

The amount of security for the performance of the contract shall be thirty (30) per cent. of the total amount for which the contract is awarded.

NO. 3. FOR FURNISHING AND DELIVERING 2,000 CUBIC YARDS OF PAVING SAND.

The time allowed for the performance of the contract is as directed during the year 1916.

The amount of security for the performance of the contract shall be thirty (30) per cent. of the total amount for which the contract is awarded.

Blank forms of bids or estimates upon which bids must be made can be obtained upon application therefor, the specifications may be seen and other information obtained at said office.

m15.27 DOUGLAS MATHEWSON, President.

See General Instructions to Bidders on last page, last column, of the "City Record."

SEALED BIDS OR ESTIMATES WILL BE received by the President of the Borough of The Bronx, at his office, Municipal Building, Crotona Park, 177th St. and 3rd Ave., until 10.30 a. m., on

THURSDAY, MARCH 30, 1916.

NO. 1. CONSTRUCTING SEWERS AND APPURTENANCES IN WESTCHESTER AVENUE FROM EXISTING SEWER AT WESTCHESTER SQUARE TO BLONDELL AVENUE; BLONDELL AVENUE, BETWEEN WESTCHESTER AVENUE AND POPLAR STREET; THE PROPERTY OF THE N. Y. N. H. & H. R. R. CO. BETWEEN POPLAR STREET AND SACKET AVENUE; SACKET AVENUE, BETWEEN HERING AVENUE AND EASTCHESTER ROAD; EASTCHESTER ROAD, BETWEEN SACKET AVENUE AND SEYMOUR AVENUE; SEYMOUR AVENUE, BETWEEN EASTCHESTER ROAD AND ALLERTON AVENUE; ALLERTON AVENUE, BETWEEN SEYMOUR AVENUE AND ADEE AVENUE; ADEE AVENUE, BETWEEN WILSON AVENUE AND THROOP AVENUE; THROOP AVENUE, BETWEEN ADEE AVENUE AND BURKE AVENUE; BURKE AVENUE, BETWEEN THROOP AVENUE AND WHITE PLAINS ROAD, TOGETHER WITH ALL WORK INCIDENTAL THERETO.

The Engineer's estimate of the work is as follows:

1,656 Linear feet of Single Concrete Sewer, 11' 0" x 8' 0".

1,889 Linear feet of Single Concrete Sewer, 7' 6" x 8' 0".

10 Linear feet of Triple Concrete Sewer, 11' 0" x 8' 0".

45 Linear feet of Double Concrete Sewer, 8' 0" x 6' 0".

163 Linear feet of Double Concrete Sewer, 7' 6" x 8' 0".

17 Linear feet of Double Concrete Sewer, 7' 3" x 8' 0".

597 Linear feet of Single Concrete Sewer, 12' 9" x 8' 0".

100 Linear feet of Single Concrete Sewer, 12' 9" x 7' 0".

1,307 Linear feet of Single Concrete Sewer, 12' 0" x 8' 0".

1,593 Linear feet of Single Concrete Sewer, 11' 3" x 8' 0".

772 Linear feet of Single Concrete Sewer, 10' 9" x 8' 0".

801 Linear feet of Single Concrete Sewer, 9' 6" x 8' 0".

664 Linear feet of Single Concrete Sewer, 9' 3" x 8' 0".

1,583 Linear feet of Single Concrete Sewer, 7' 3" x 8' 0".

760 Linear feet of Single Concrete Sewer, 7' 0" x 7' 0".

536 Linear feet of Single Concrete Sewer, 7' 0" x 7' 0".

539 Linear feet of Single Concrete Sewer, 4' 3" x 5' 0".

1,388 Linear feet of Single Concrete Sewer, 4' 0" x 4' 9".

520 Linear feet of Single Concrete Sewer, 3' 9" x 4' 6".

260 Linear feet of Single Concrete Sewer, 3' 6" x 4' 3".

258 Linear feet of Single Concrete Sewer, 3' 6" x 4' 0".

21 Linear feet of Single Concrete Sewer, 3' 3" diameter.

139 Linear feet of Single Concrete Sewer, 3' 0" diameter.

410 Linear feet of Vitrified Pipe Sewer, 30-inch.

116 Linear feet of Vitrified Pipe Sewer, 24-inch.

83 Linear feet of Vitrified Pipe Sewer, 20-inch.

253 Linear feet of Vitrified Pipe Sewer, 18-inch.

570 Linear feet of Vitrified Pipe Sewer, 15-inch.

1,100 Linear feet of Vitrified Pipe Sewer, 12-inch.

1,118 Linear feet of Basin Connections, 12-inch to 24-inch.

1,150 Linear feet of Vitrified Pipe Drains, 12-inch to 24-inch.

1,461 Spurs for House Connections.

6,350 Linear feet of Risers.

123 Manholes.

29 Receiving Basins, Type B.

4 Receiving Basins, Type C.

2 Inlets, Type C.

51,000 Cubic Yards of Rock Excavation.

1,310 Cubic Yards of Concrete, Class B.

215 Cubic Yards of Concrete, Class C.

20,500 Pounds of Steel Reinforcement Bars.

75,000 Feet (B. M.) of Timber Sheeting.

1 Overflow Chamber.

3,325 Linear feet of Guard Rail.

250 Cubic Yards of Dry Rubble Masonry.

The time allowed for the full completion of the work herein described will be 400 consecutive working days.

The amount of security required for the performance of the contract will be Two hundred and twenty-five thousand dollars (\$225,000).

NO. 2. CONSTRUCTING SEWERS AND APPURTENANCES IN WESTCHESTER AVENUE FROM EXISTING SEWER AT WESTCHESTER SQUARE TO BLONDELL AVENUE; BLONDELL AVENUE, BETWEEN WESTCHESTER AVENUE AND POPLAR STREET; THE PROPERTY OF THE N. Y. N. H. & H. R. R. CO. BETWEEN POPLAR STREET AND SACKET AVENUE; SACKET AVENUE, BETWEEN HERING AVENUE AND EASTCHESTER ROAD; EASTCHESTER ROAD, BETWEEN SACKET AVENUE AND SEYMOUR AVENUE, TOGETHER WITH ALL WORK INCIDENTAL THERETO.

The Engineer's estimate of the work is as follows:

10 Linear feet of Triple Concrete Sewer, 11' 0" x 8' 0".

45 Linear feet of Double Concrete Sewer, 8' 0" x 6' 0".

597 Linear feet of Single Concrete Sewer, 12' 9" x 8' 0".

100 Linear feet of Single Concrete Sewer, 12' 9" x 7' 0".

1,307 Linear feet of Single Concrete Sewer, 12' 0" x 8' 0".

1,593 Linear feet of Single Concrete Sewer, 11' 3" x 8' 0".

772 Linear feet of Single Concrete Sewer, 10' 9" x 8' 0".

801 Linear feet of Single Concrete Sewer, 9' 6" x 8' 0".

664 Linear feet of Single Concrete Sewer, 9' 3" x 8' 0".

1,583 Linear feet of Single Concrete Sewer, 7' 3" x 8' 0".

760 Linear feet of Single Concrete Sewer, 7' 0" x 7' 0".

536 Linear feet of Single Concrete Sewer, 7' 0" x 7' 0".

539 Linear feet of Single Concrete Sewer, 4' 3" x 5' 0".

1,388 Linear feet of Single Concrete Sewer, 4' 0" x 4' 9".

520 Linear feet of Single Concrete Sewer, 3' 9" x 4' 6".

260 Linear feet of Single Concrete Sewer, 3' 6" x 4' 3".

258 Linear feet of Single Concrete Sewer, 3' 6" x 4' 0".

21 Linear feet of Single Concrete Sewer, 3' 3" diameter.

139 Linear feet of Single Concrete Sewer, 3' 0" diameter.

410 Linear feet of Vitrified Pipe Sewer, 30-inch.

116 Linear feet of Vitrified Pipe Sewer, 24-inch.

83 Linear feet of Vitrified Pipe Sewer, 20-inch.

253 Linear feet of Vitrified Pipe Sewer, 18-inch.

570 Linear feet of Vitrified Pipe Sewer, 15-inch.

1,100 Linear feet of Vitrified Pipe Sewer, 12-inch.

1,118 Linear feet of Basin Connections, 12-inch to 24-inch.

1,150 Linear feet of Vitrified Pipe Drains, 12-inch to 24-inch.

1,461 Spurs for House Connections.

6,350 Linear feet of Risers.

123 Manholes.

29 Receiving Basins, Type B.

4 Receiving Basins, Type C.

2 Inlets, Type C.

51,000 Cubic Yards of Rock Excavation.

1,310 Cubic Yards of Concrete, Class B.

215 Cubic Yards of Concrete, Class C.

20,500 Pounds of Steel Reinforcement Bars.

75,000 Feet (B. M.) of Timber Sheeting.

1 Overflow Chamber.

3,325 Linear feet of Guard Rail.

250 Cubic Yards of Dry Rubble Masonry.

The time allowed for the full completion of the work herein described will be 400 consecutive working days.

The amount of security required for the performance of the contract will be Two hundred and twenty-five thousand dollars (\$225,000).

NO. 2. CONSTRUCTING SEWERS AND APPURTENANCES IN WESTCHESTER AVENUE FROM EXISTING SEWER AT WESTCHESTER SQUARE TO BLONDELL AVENUE; BLONDELL AVENUE, BETWEEN WESTCHESTER AVENUE AND POPLAR STREET; THE PROPERTY OF THE N. Y. N. H. & H. R. R. CO. BETWEEN POPLAR STREET AND SACKET AVENUE; SACKET AVENUE, BETWEEN HERING AVENUE AND EASTCHESTER ROAD; EASTCHESTER ROAD, BETWEEN SACKET AVENUE AND SEYMOUR AVENUE, TOGETHER WITH ALL WORK INCIDENTAL THERETO.

The Engineer's estimate of the work is as follows:

10 Linear feet of Triple Concrete Sewer, 11' 0" x 8' 0".

45 Linear feet of Double Concrete Sewer, 8' 0" x 6' 0".

597 Linear feet of Single Concrete Sewer, 12' 9" x 8' 0".

100 Linear feet of Single Concrete Sewer, 12' 9" x 7' 0".

1,307 Linear feet of Single Concrete Sewer, 12' 0" x 8' 0".

1,593 Linear feet of Single Concrete Sewer, 11' 3" x 8' 0".

772 Linear feet of Single Concrete Sewer, 10' 9" x 8' 0".

801 Linear feet of Single Concrete Sewer, 9' 6" x 8' 0".

664 Linear feet of Single Concrete Sewer, 9' 3" x 8' 0".

1,583 Linear feet of Single Concrete Sewer, 7' 3" x 8' 0".

760 Linear feet of Single Concrete Sewer, 7' 0" x 7' 0".

536 Linear feet of Single Concrete Sewer, 7' 0" x 7' 0".

539 Linear feet of Single Concrete Sewer, 4' 3" x 5' 0".

1,388 Linear feet of Single Concrete Sewer, 4' 0" x 4' 9".

520 Linear feet of Single Concrete Sewer, 3' 9" x 4' 6".

260 Linear feet of Single Concrete Sewer, 3' 6" x 4' 3".

258 Linear feet of Single Concrete Sewer, 3' 6" x 4' 0".

21 Linear feet of Single Concrete Sewer, 3' 3" diameter.

139 Linear feet of Single Concrete Sewer, 3' 0" diameter.

410 Linear feet of Vitrified Pipe Sewer, 30-inch.

116 Linear feet of Vitrified Pipe Sewer, 24-inch.

83 Linear feet of Vitrified Pipe Sewer, 20-inch.

253 Linear feet of Vitrified Pipe Sewer, 18-inch.

570 Linear feet of Vitrified Pipe Sewer, 15-inch.

1,100 Linear feet of Vitrified Pipe Sewer, 12-inch.

1,118 Linear feet of Basin Connections, 12-inch to 24-inch.

1,150 Linear feet of Vitrified Pipe Drains, 12-inch to 24-inch.

1,461 Spurs for House Connections.

6,350 Linear feet of Risers.

123 Manholes.

29 Receiving Basins, Type B.

4 Receiving Basins, Type C.

2 Inlets, Type C.

51,000 Cubic Yards of Rock Excavation.

1,310 Cubic Yards of Concrete, Class B.

215 Cubic Yards of Concrete, Class C.

20,500 Pounds of Steel Reinforcement Bars.

75,000 Feet (B. M.) of Timber Sheeting.

1 Overflow Chamber.

3,325 Linear feet of Guard Rail.

250 Cubic Yards of Dry Rubble Masonry.

The time allowed for the full completion of the work herein described will be 400 consecutive working days.

The amount of security required for the performance of the contract will be Two hundred and twenty-five thousand dollars (\$225,000).

NO. 2. CONSTRUCTING SEWERS AND APPURTENANCES IN WESTCHESTER AVENUE FROM EXISTING SEWER AT WESTCHESTER SQUARE TO BLONDELL AVENUE; BLONDELL AVENUE, BETWEEN WESTCHESTER AVENUE AND POPLAR STREET; THE PROPERTY OF THE N. Y. N. H. & H. R. R. CO. BETWEEN POPLAR STREET AND SACKET AVENUE; SACKET AVENUE, BETWEEN HERING AVENUE AND EASTCHESTER ROAD; EASTCHESTER ROAD, BETWEEN SACKET AVENUE AND SEYMOUR AVENUE, TOGETHER WITH ALL WORK INCIDENTAL THERETO.

The Engineer's estimate of the work is as follows:

10 Linear feet of Triple Concrete Sewer, 11' 0" x 8' 0".

45 Linear feet of Double Concrete Sewer, 8' 0" x 6' 0".

597 Linear feet of Single Concrete Sewer, 12' 9" x 8' 0".

100 Linear feet of Single Concrete Sewer, 12' 9" x 7' 0".

1,307 Linear feet of Single Concrete Sewer, 12' 0" x 8' 0".

1,593 Linear feet of Single Concrete Sewer, 11' 3" x 8' 0".

772 Linear feet of Single Concrete Sewer, 10' 9" x 8' 0".

801 Linear feet of Single Concrete Sewer, 9' 6" x 8' 0".

664 Linear feet of Single Concrete Sewer, 9' 3" x 8' 0".

1,583 Linear feet of Single Concrete Sewer, 7' 3" x 8' 0".

760 Linear feet of Single Concrete Sewer, 7' 0" x 7' 0".

536 Linear feet of Single Concrete Sewer, 7' 0" x 7' 0".

539 Linear feet of Single Concrete Sewer, 4' 3" x 5' 0".

1,388 Linear feet of Single Concrete Sewer, 4' 0" x 4' 9".

520 Linear feet of Single Concrete Sewer, 3' 9" x 4' 6".

260 Linear feet of Single Concrete Sewer, 3' 6" x 4' 3".

258 Linear feet of Single Concrete Sewer, 3' 6" x 4' 0".

21 Linear feet of Single Concrete Sewer, 3' 3" diameter.

139 Linear feet of Single Concrete Sewer, 3' 0" diameter.

410 Linear feet of Vitrified Pipe Sewer, 30-inch.

116 Linear feet of Vitrified Pipe Sewer, 24-inch.

83 Linear feet of Vitrified Pipe Sewer, 20-inch.

253 Linear feet of Vitrified Pipe Sewer, 18-inch.

570 Linear feet of Vitrified Pipe Sewer, 15-inch.

1,100 Linear feet of Vitrified Pipe Sewer, 12-inch.

1,118 Linear feet of Basin Connections, 12-inch to 24-inch.

1,150 Linear feet of Vitrified Pipe Drains, 12-inch to 24-inch.

1,461 Spurs for House Connections.

6,350 Linear feet of Risers.

123 Manholes.

29 Receiving Basins, Type B.

4 Receiving Basins, Type C.

2 Inlets, Type C.

51,000 Cubic Yards of Rock Excavation.

1,310 Cubic Yards of Concrete, Class B.

215 Cubic Yards of Concrete, Class C.

20,500 Pounds of Steel Reinforcement Bars.

75,000 Feet (B. M.) of Timber Sheeting.

1 Overflow Chamber.

3,325 Linear feet of Guard Rail.

250 Cubic Yards of Dry Rubble Masonry.

The time allowed for the full completion of the work herein described will be 400 consecutive working days.

The amount of security required for the performance of the contract will be Two hundred and twenty-five thousand dollars (\$225,000).

NO. 2. CONSTRUCTING SEWERS AND APPURTENANCES IN WESTCHESTER AVENUE FROM EXISTING SEWER AT WESTCHESTER SQUARE TO BLONDELL AVENUE; BLONDELL AVENUE, BETWEEN WESTCHESTER AVENUE AND POPLAR STREET; THE PROPERTY OF THE N. Y. N. H. & H. R. R. CO. BETWEEN POPLAR STREET AND SACKET AVENUE; SACKET AVENUE, BETWEEN HERING AVENUE AND EASTCHESTER ROAD; EASTCHESTER ROAD, BETWEEN SACKET AVENUE AND SEYMOUR AVENUE, TOGETHER WITH ALL WORK INCIDENTAL THERETO.

The Engineer's estimate of the work is as follows:

10 Linear feet of Triple Concrete Sewer, 11' 0" x 8' 0".

45 Linear feet of Double Concrete Sewer, 8' 0" x 6' 0".

597 Linear feet of Single Concrete Sewer, 12' 9" x 8' 0".

100 Linear feet of Single Concrete Sewer, 12' 9" x 7' 0".

1,3

Deposits of unsuccessful bidders will be returned within twenty-four hours after successful bidders have paid purchase price in full and given security, and those of successful bidders may be declared forfeited to The City of New York by the Comptroller upon the failure of the successful bidder to further comply with the requirements of the terms and conditions of the sale as set forth hereinafter.

purchase money and deposit the required security within twenty-four hours of the receipt of notification of the acceptance of their bids.

The Comptroller reserves the right to reject any and all bids and to waive any defects or informalities in any bid should it be deemed in the interest of the City of New York to do so.

All bids must state clearly (1) the number or description of the building or buildings bid for, (2) the amount of the bid, (3) the full name and address of the bidder.

All bids must be enclosed in properly sealed envelopes, marked "Proposals to be opened April 3, 1916," and must be delivered, or mailed in time for their delivery, prior to 11 a. m. of that date to the "Collector of City Revenue, Room 368, Municipal Building, New York City," from whom any further particulars regarding the buildings to be disposed of may be obtained.

THE BUILDINGS WILL BE SOLD FOR IMMEDIATE REMOVAL ONLY, SUBJECT TO THE TERMS AND CONDITIONS PRINTED ON THE LAST PAGE OF THIS ISSUE OF THE "CITY RECORD."

WM. A. PRENDERGAST, Comptroller, City of New York, Department of Finance, Comptroller's Office, March 9, 1916. m17,a3

AT THE REQUEST OF THE PRESIDENT of the Borough of The Bronx, public notice is hereby given that the Commissioners of the Sinking Fund, by virtue of the powers vested in them by law, will offer for sale by sealed bids certain encroachments standing upon property owned by The City of New York, acquired by it for street opening purposes in the

Borough of The Bronx.
BEING the building on Damage Parcel No. 16 of the Grand Boulevard and Concourse proceeding in the Borough of The Bronx, which is more particularly described on a certain map on file in the office of the Collector of City Revenue, Department of Finance, Room 368, Municipal Building, Borough of Manhattan.

PURSUANT to a resolution of the Commissioners of the Sinking Fund, adopted at a meeting held March 8, 1916, the sale by sealed bids at the upset or minimum prices named in the description of each parcel of the above buildings and appurtenances thereto, will be held by direction of the Comptroller on

FRIDAY, MARCH 31, 1916, at 11:00 A. M., in lots and parcels, and in manner and form, and at upset prices as follows:

PARCEL NO. 16: Two-story frame house and two-story frame stable No. 969 Grand Boulevard and Concourse, northwest corner of East 164th Street, The Bronx. Upset price, \$1,000.00.

Possession of this building will be given to purchaser on July 31, 1916. All excavations remaining after removal of buildings must be filled in with clean earth to the level of the surrounding ground, and the property left in a safe and sanitary condition.

Sealed bids (blank forms of which may be obtained upon application) will be received by the Comptroller at the office of the Collector of City Revenue, Room 368, Municipal Building, Borough of Manhattan, until 11:00 a. m. on the 31st day of March 1916, and then publicly opened for the sale for removal of the above described buildings and appurtenances thereto, and the award will be made to the highest bidder within twenty-four hours, or as soon as possible thereafter.

Each parcel must be bid for separately and will be sold in its entirety, as described in above advertisement.

Each and every bid must be accompanied by a deposit of cash or certified check in a sum equal to 25 per cent. of the amount of the bid, except that a minimum deposit of \$50 will be required with all bids, and that a deposit of \$500 will be sufficient to entitle bidders to bid on any or all of the buildings.

Deposits of unsuccessful bidders will be returned within twenty-four hours after successful bidders have paid purchase price in full and given security, and those of successful bidders may be declared forfeited to The City of New York by the Comptroller upon the failure of the successful bidder to further comply with the requirements of the terms and conditions of the sale as set forth hereinafter.

Successful bidders will be required to pay the purchase money and deposit the required security within twenty-four hours of the receipt of notification of the acceptance of their bids.

The Comptroller reserves the right to reject any and all bids and to waive any defects or informalities in any bid should it be deemed in the interest of The City of New York to do so.

All bids must state clearly (1) the number or description of the building or buildings bid for, (2) the amount of the bid, (3) the full name and address of the bidder.

All bids must be enclosed in properly sealed envelopes, marked "Proposals to be opened March 31, 1916," and must be delivered, or mailed in time for their delivery, prior to 11 a. m. of that date to the "Collector of City Revenue, Room 368, Municipal Building, New York City," from whom any further particulars regarding the buildings to be disposed of may be obtained.

THE BUILDINGS WILL BE SOLD FOR IMMEDIATE REMOVAL ONLY, SUBJECT TO THE TERMS AND CONDITIONS PRINTED ON THE LAST PAGE OF THIS ISSUE OF THE "CITY RECORD."

WM. A. PRENDERGAST, Comptroller, City of New York, Department of Finance, Comptroller's Office, March 8, 1916. m15,31

AT THE REQUEST OF THE PRESIDENT of the Borough of The Bronx, public notice is hereby given that the Commissioners of the Sinking Fund, by virtue of the powers vested in them by law, will offer for sale by sealed bids certain encroachments standing upon property owned by The City of New York, acquired by it for street opening purposes in the

Borough of The Bronx.
BEING the buildings, parts of buildings, etc., standing within the lines of Bear Swamp Road, from Sacket Avenue to Van Nest Avenue, including Parcels Nos. 1, 1A, 23, 37 and 57, in the Borough of The Bronx, which are more particularly described on a certain map on file in the office of the Collector of City Revenue, Department of Finance, Room 368, Municipal Building, Borough of Manhattan.

PURSUANT to a resolution of the Commissioners of the Sinking Fund, adopted at a meeting held March 8, 1916, the sale by sealed bids at the upset or minimum prices named in the description of each parcel of the above buildings and appurtenances thereto, will be held by direction of the Comptroller on

THURSDAY, MARCH 30, 1916, at 11:00 A. M., in lots and parcels, and in manner and form, and at upset prices as follows:

PARCELS 16 AND 19: Stone wall on the northerly side of Bear Swamp Road from Sacket Avenue to Pierce Avenue. Upset price, \$2.00.

PARCEL 22: Part of one-story frame building No. 1606 Bear Swamp Road (Bronxside Avenue). Cut 45.7 feet on the south side by 30.7 feet on the north side. Upset price, \$10.00.

PARCEL 23: Wire fence, part of porch and steps on the southerly side of Bear Swamp Road opposite Sacket Avenue. Upset price, \$2.00.

PARCEL 24: Wire fence on the southerly side of Bear Swamp Road running westerly from Parcel No. 23. Upset price, \$2.00.

PARCEL 31-34: Stone wall on northerly side of Bear Swamp Road from the bridge to Van Nest Avenue. Upset price, \$5.00.

Sealed bids (blank forms of which may be ob-

tained upon application) will be received by the Comptroller at the office of the Collector of City Revenue, Room 368, Municipal Building, Borough of Manhattan, until 11:00 a. m. on the 30th day of March, 1916, and then publicly opened for the sale for removal of the above described buildings and appurtenances thereto, and the award will be made to the highest bidder within twenty-four hours, or as soon as possible thereafter.

Each parcel must be bid for separately and will be sold in its entirety, as described in above advertisement.

Each and every bid must be accompanied by a deposit of cash or certified check in a sum equal to 25 per cent. of the amount of the bid, except that a minimum deposit of \$50 will be required with all bids, and that a deposit of \$500 will be sufficient to entitle bidders to bid on any or all of the buildings.

Deposits of unsuccessful bidders will be returned within twenty-four hours after successful bidders have paid purchase price in full and given security, and those of successful bidders may be declared forfeited to The City of New York by the Comptroller upon the failure of the successful bidder to further comply with the requirements of the terms and conditions of the sale as set forth hereinafter.

Successful bidders will be required to pay the purchase money and deposit the required security within twenty-four hours of the receipt of notification of the acceptance of their bids.

The Comptroller reserves the right to reject any and all bids and to waive any defects or informalities in any bid should it be deemed in the interest of The City of New York to do so.

All bids must state clearly (1) the number or description of the building or buildings bid for, (2) the amount of the bid, (3) the full name and address of the bidder.

All bids must be enclosed in properly sealed envelopes, marked "Proposals to be opened March 30, 1916," and must be delivered, or mailed in time for their delivery, prior to 11 a. m. of that date to the "Collector of City Revenue, Room 368, Municipal Building, New York City," from whom any further particulars regarding the buildings to be disposed of may be obtained.

THE BUILDINGS WILL BE SOLD FOR IMMEDIATE REMOVAL ONLY, SUBJECT TO THE TERMS AND CONDITIONS PRINTED ON THE LAST PAGE OF THIS ISSUE OF THE "CITY RECORD."

WM. A. PRENDERGAST, Comptroller, City of New York, Department of Finance, Comptroller's Office, March 8, 1916. m14,30

AT THE REQUEST OF THE BOARD OF Education, public notice is hereby given that the Commissioners of the Sinking Fund, by virtue of the powers vested in them by law, will offer for sale by sealed bids certain buildings standing upon property owned by The City of New York, acquired by it for school purposes in the

Borough of The Bronx.
BEING the two-story frame building on the plot of ground 99 x 94' on the easterly side of Lorillard Place, about 170 feet north of East 189th Street, and adjoining the grounds of P. S. No. 45, in the Borough of The Bronx, which is more particularly described on a certain map on file in the office of the Collector of City Revenue, Department of Finance, Room 368, Municipal Building, Borough of Manhattan.

PURSUANT to a resolution of the Commissioners of the Sinking Fund, adopted at a meeting held March 8, 1916, the sale by sealed bids of the above described building and appurtenances thereto will be held by direction of the Comptroller on

TUESDAY, MARCH 28, 1916, at 11 A. M., in lots and parcels and in manner and form as follows:

PARCEL NO. 1: Two-story frame house No. 2504 Lorillard Place, The Bronx.

Sealed bids (blank forms of which may be obtained upon application) will be received by the Comptroller at the office of the Collector of City Revenue, Room 368, Municipal Building, Borough of Manhattan, until 11:00 a. m. on the 28th day of March, 1916, and then publicly opened for the sale for removal of the above described buildings and appurtenances thereto, and the award will be made to the highest bidder within twenty-four hours, or as soon as possible thereafter.

Each parcel must be bid for separately and will be sold in its entirety, as described in above advertisement.

Each and every bid must be accompanied by a deposit of cash or certified check in a sum equal to 25 per cent. of the amount of the bid, except that a minimum deposit of \$50 will be required with all bids, and that a deposit of \$500 will be sufficient to entitle bidders to bid on any or all of the buildings.

Deposits of unsuccessful bidders will be returned within twenty-four hours after successful bidders have paid purchase price in full and given security, and those of successful bidders may be declared forfeited to The City of New York by the Comptroller upon the failure of the successful bidder to further comply with the requirements of the terms and conditions of the sale as set forth hereinafter.

Successful bidders will be required to pay the purchase money and deposit the required security within twenty-four hours of the receipt of notification of the acceptance of their bids.

The Comptroller reserves the right to reject any and all bids and to waive any defects or informalities in any bid should it be deemed in the interest of The City of New York to do so.

All bids must state clearly (1) the number or description of the building or buildings bid for, (2) the amount of the bid, (3) the full name and address of the bidder.

All bids must be enclosed in properly sealed envelopes, marked "Proposals to be opened March 28, 1916," and must be delivered, or mailed in time for their delivery, prior to 11 a. m. of that date to the "Collector of City Revenue, Room 368, Municipal Building, New York City," from whom any further particulars regarding the buildings to be disposed of may be obtained.

THE BUILDINGS WILL BE SOLD FOR IMMEDIATE REMOVAL ONLY, SUBJECT TO THE TERMS AND CONDITIONS PRINTED ON THE LAST PAGE OF THIS ISSUE OF THE "CITY RECORD."

WM. A. PRENDERGAST, Comptroller, City of New York, Department of Finance, Comptroller's Office, March 8, 1916. m11,28

Corporation Sale of Real Estate.

PUBLIC NOTICE IS HEREBY GIVEN that the Commissioners of the Sinking Fund of The City of New York, by virtue of the powers vested in them by law, will offer for sale at public auction on

MONDAY, APRIL 10, 1916, at 12 o'clock M., in Room 368, Municipal Building, Borough of Manhattan, the following described property:

ALL that certain piece or parcel of land situated at Lake Glencida, Town of Carmel, County of Putnam and State of New York, shown on Map No. 10,938-Z, on file in the office of the Commissioner of Water Supply, Gas and Electricity of the City of New York, more fully described as follows:

BEGINNING at the northwest corner of Fowler Avenue and Pond Street, running thence westerly along the northerly line of Pond Street 264.39 feet to a point; thence deflecting to the right an angle of 92 degrees 46 minutes, a distance of 199.84 feet to a point; thence deflecting

to the right an angle of 101 degrees 39 minutes, a distance of 171.44 feet to a point on a stone monument; thence deflecting to the right an angle of 9 degrees 24 minutes 30 seconds, a distance of 126.72 feet, to a point on the westerly line of Fowler Avenue; thence deflecting to the right an angle of 80 degrees 35 minutes, a distance of 109.26 feet, along the westerly line of Fowler Avenue to the point or place of beginning, containing within said bounds 44,256.65 square feet, more or less.

The minimum or upset price at which said property shall be sold is hereby fixed at the sum of One hundred Dollars (\$100). The sale to be made upon the following

TERMS AND CONDITIONS:
No building or construction of any kind shall be erected or constructed upon the premises to be demised, nor shall the demised premises be used for any other purposes than ingress and egress to or from adjoining premises.

In the event of the use of any portion of the premises to be demised for roadway purposes, such portion thereof to be used for roadway purposes shall have proper paved gutters on either side thereof, which gutters shall be so constructed as to receive only the natural drainage from the surface of said roadway, such drainage to drain into gutters on either side thereof.

It is distinctly understood that no house waste, filth, refuse or other objectionable matter to the City of New York shall be thrown upon or discharged upon the surface of the grounds to be demised nor shall the premises or any part thereof be used for any purpose or purposes inconsistent with the sanitary protection of the water supply of the City of New York.

It is distinctly understood and agreed that in the event of a breach of any of the conditions contained in the above mentioned terms, the property shall then revert back to the City of New York without further action.

The highest bidder will be required to pay ten per cent. (10%) of the amount of the bid, together with the auctioneer's fees at the time of the sale, and ninety per cent. (90%) upon the delivery of the deed, which shall be within sixty (60) days from the date of sale.

The deed so delivered shall be in the form of a bargain and sale deed without covenants.

The Comptroller may, at his option, resell the property, if the successful bidder shall fail to comply with the terms of the sale, and the person so failing to comply therewith will be held liable for any deficiency which may result from such resale.

The right is reserved to reject any and all bids. By order of the Commissioners of the Sinking Fund under resolution adopted at meeting of the Board held March 8, 1916.

WM. A. PRENDERGAST, Comptroller, City of New York, Department of Finance, Comptroller's Office, March 22, 1916. m24,a10

Sales of Tax Liens.
Notice of the Continuation of The Bronx Tax Sale.

THE SALE OF THE LIENS FOR UNPAID SPECIAL FRANCHISE TAXES AND REAL ESTATE OF CORPORATION TAXES for the Borough of The Bronx, as to liens remaining unsold at the termination of sale of August 9, Nov. 1, 1915, Feb. 7, Mar. 20, 1916, has been continued to

MONDAY, MAY 22, 1916, at 2 o'clock P. M., pursuant to Section 1028 of the Greater New York Charter, and will be continued at that time on the 4th floor of the Bergen Building, corner of Arthur and Tremont Avenues, Borough of the Bronx, City of New York.

DANIEL MOYNAHAN, Collector of Assessments and Arrears. m23,27,a3,10,17,24,m18,15,22

Interest on City Bonds and Stock.

THE INTEREST DUE APRIL 1, 1916, ON Registered and Coupon bonds and stock of The City of New York, and of the former corporations now included therein, will be paid on that day by the Comptroller at his office (Room 847, Municipal Building, Chambers and Centre Streets, Borough of Manhattan).

The books for the transfer of bonds and stock on which interest is payable April 1, 1916, will be closed from March 15, 1916, to April 1, 1916.

WILLIAM A. PRENDERGAST, Comptroller, City of New York, Department of Finance, Comptroller's Office, March 1, 1916. m1,a1

Sureties on Contracts.

UNTIL FURTHER NOTICE SURETY companies will be accepted as sufficient upon the following contracts to the amounts named:

Supplies of Any Description, Including Gas and Electricity.

One company on a bond up to \$50,000. When such company is authorized to write that amount as per letter of Comptroller to the surety companies, dated January 1, 1914.

Construction.

One company on a bond up to \$25,000. Including regulating, grading, paving, sewers, maintenance, dredging, construction of parks, parkways, docks, buildings, bridges, tunnels, aqueducts, repairs, heating, ventilating, plumbing, etc., etc.

When such company is authorized to write that amount as per letter of Comptroller to the surety companies, dated January 1, 1914.

Asphalt, Asphalt Block and Wood Block Pavement.

Two companies will be required on any and every bond up to amount authorized by letter of Comptroller to the surety companies, dated January 1, 1914.

WILLIAM A. PRENDERGAST, Comptroller.

FIRE DEPARTMENT.

Proposals.

SEALED BIDS OR ESTIMATES WILL BE received by the Fire Commissioner at his office, eleventh floor, Municipal Building, Manhattan, until 10:30 o'clock A. M., on

TUESDAY, MARCH 28, 1916.
FOR FURNISHING ALL THE LABOR AND MATERIALS REQUIRED FOR ADDITIONS AND ALTERATIONS TO THE QUARTERS OF HOOK AND LADDER COMPANY NO. 104, BOROUGH OF BROOKLYN.

The time for the completion of the work and the full performance of the contract is forty (40) consecutive working days.

The amount of security required for the performance of the contract is fifty per cent. (50%) of the amount of the bid or estimate.

Bids will be compared and the contract awarded at a lump or aggregate sum.

Blank forms and further information may be obtained and the plans and drawings may be seen at the office of the Fire Department, eleventh floor, Municipal Building, Manhattan.

ROBERT ADAMSON, Fire Commissioner. m16,28

See General Instructions to Bidders on last page, last column, of the "City Record."

SEALED BIDS OR ESTIMATES WILL BE received by the Fire Department at Room 1230, Municipal Building, Borough of Manhattan, City of New York, until 12 o'clock noon on

THURSDAY, APRIL 6, 1916.

FOR FURNISHING AND DELIVERING NAILS, BOLTS, NUTS, WASHERS, RIVETS AND SCREWS.

The time for the performance of the contract is on or before June 30, 1916.

The amount of security required is thirty (30) per cent. of the amount of the bid or estimate.

No bid will be considered unless it is accompanied by a deposit. Such deposit shall be in an amount not less than one and one-half (1½) per cent. of the total amount of the bid.

The bidder will state the price per pound, gross, hundred or other designated unit, by which the bids will be tested. The extensions must be made and footed up, as the bids will be read and awards made to the lowest bidder on each line or class, as stated in the specifications.

Bids must be submitted in duplicate, each in a separate envelope. No bid will be accepted unless this provision is complied with.

THURSDAY, APRIL 6, 1916.
FOR FURNISHING AND DELIVERING WIRE, COPPER, BRASS, STEEL, PHOSPHOR BRONZE WIRE ROPE AND CABLE.

The time for the performance of the contract is on or before June 30, 1916.

The amount of security required is thirty (30) per cent. of the amount of the bid or estimate.

No bid will be considered unless it is accompanied by a deposit. Such deposit shall be in an amount not less than one and one-half (1½) per cent. of the total amount of the bid.

The bidder will state the price per pound, foot or other designated unit, by which the bids will be tested. The extensions must be made and footed up, as the bids will be read and awards, if made, made to the lowest bidder on each line or class, as stated in the specifications.

Bids must be submitted in duplicate, each in a separate envelope. No bid will be accepted unless this provision is complied with.

Blank forms and further information may be obtained at Room 1230, Municipal Building, Borough of Manhattan.

FIRE DEPARTMENT, ROBERT ADAMSON, Commissioner. m25,a6

See General Instructions to Bidders on last page, last column, of the "City Record," except for the address of the office for receiving and opening bids.

SEALED BIDS OR ESTIMATES WILL BE received by the Fire Commissioner at his office, eleventh floor, Municipal Building, Manhattan, until 10:30 o'clock A. M., on

WEDNESDAY, APRIL 5, 1916.

FOR FURNISHING AND DELIVERING ANTHRACITE COAL.

The time for the performance of the contract for furnishing coal to department buildings is on or before April 29, 1916, and for furnishing coal to fireboats is on or before June 30, 1916.

The amount of security required for the performance of the contract is thirty per cent. (30%) of the amount of the bid or estimate.

The bidder will state the price of each item or article contained in the specifications or schedules herein contained or hereto annexed, per ton, or other unit of measure, by which the bids will be tested. The extensions must be made, as the bids will be read and awards, if made, made to the lowest bidder on each item.

Bids for supplies must be submitted in duplicate.

Delivery will be required to be made at the time and in the manner and in such quantities as may be directed.

Blank forms and further information may be obtained at the office of the Fire Department, eleventh floor, Municipal Building, Manhattan.

ROBERT ADAMSON, Fire Commissioner. m24,a5

See General Instructions to Bidders on last page, last column, of the "City Record."

SEALED BIDS OR ESTIMATES WILL BE received by the Fire Commissioner at his office, eleventh floor, Municipal Building, Manhattan, until 10:30 o'clock A. M., on

SATURDAY, APRIL 1, 1916.

FOR FURNISHING ALL THE LABOR AND MATERIALS REQUIRED FOR PAINTING AND REPAIRS TO THE QUARTERS OF ENGINE COMPANIES NOS. 2, 7, 27, 28, 34 AND 35 AND HOOK AND LADDER COMPANIES NOS. 1 AND 22.

The time for the completion of the work and the full performance of the contract is fifty (50) consecutive working days.

The amount of security required for the performance of the contract is fifty per cent. (50%) of the amount of the bid or estimate.

Bids will be compared and the contract awarded at a lump or aggregate sum.

Blank forms and further information may be obtained and the plans and drawings may be seen at the office of the Fire Department, eleventh floor, Municipal Building, Manhattan.

ROBERT ADAMSON, Fire Commissioner. m21,a1

See General Instructions to Bidders on last page, last column, of the "City Record."

SEALED BIDS OR ESTIMATES WILL BE received by the Fire Commissioner at his office, eleventh floor, Municipal Building, Manhattan, until 10:30 o'clock A. M., on

WEDNESDAY, MARCH 29, 1916.

NO. 1-FOR FURNISHING AND DELIVERING VARIOUS SUPPLIES, MATERIALS, EQUIPMENT, ETC.

The time for the delivery of the articles, materials and supplies and the performance of the contract is by or before June 30, 1916.

The amount of security required for the performance of the contract is thirty per cent. (30%) of the amount of the bid or estimate.

The bidder will state the price of each item or article contained in the specifications or schedules herein contained or hereto annexed, per pound, ton, dozen, gallon, yard or other unit of measure, by which the bids will be tested. The extensions must be made and footed up, as the bids will be read and awards, if made, made to the lowest bidder on each class or item, as stated in the specifications.

Bids for supplies must be submitted in duplicate.

Delivery will be required to be made at the time and in the manner and in such quantities as may be directed.

Blank forms and further information may be obtained and the plans and drawings may be seen at the office of the Fire Department, eleventh floor, Municipal Building, Manhattan.

ROBERT ADAMSON, Fire Commissioner. m17,29

See General Instructions to Bidders on last page, last column, of the "City Record."

DEPARTMENT OF CORRECTION,

FIRE DEPARTMENT: DEPARTMENT OF PARKS, MANHATTAN

AND RICHMOND; DEPARTMENT OF PARKS, BRONX; DEPARTMENT OF PUBLIC CHARITIES.

Proposals.

SEALED

Blank forms and further information may be obtained at Room 1230, Municipal Building, Borough of Manhattan.

DEPT. OF CORRECTION, BURDETTE G. LEWIS, Commissioner.

PARK BOARD, CABOT WARD, President; THOS. W. WHITTLE, RAYMOND V. INGRAMS, JOHN E. WEIR, Commissioners of Parks.

FIRE DEPARTMENT, ROBERT ADAMSON, Commissioner.

DEPT. OF PUBLIC CHARITIES, JOHN A. KINGSBURY, Commissioner.

See General Instructions to Bidders on last page, last column, of the "City Record," except for the address of the office for receiving and opening bids.

BELLEVUE AND ALLIED HOSPITALS, DEPARTMENT OF PUBLIC CHARITIES AND DEPARTMENT OF HEALTH.

Proposals.

SEALED BIDS OR ESTIMATES WILL BE received by Bellevue and Allied Hospitals, Department of Public Charities and Department of Health, at Room 1230, Municipal Building, Borough of Manhattan, City of New York, until 12 o'clock noon on

FRIDAY, MARCH 31, 1916.

FOR FURNISHING AND DELIVERING FRESH FISH, CLAMS, ETC.

The time for the performance of the contract is on or before December 31, 1916.

The amount of security required is thirty (30) per cent. of the amount of the bid or estimate. No bid will be considered unless it is accompanied by a deposit. Such deposit shall be in an amount not less than one and one-half (1 1/2) per cent. of the total amount of the bid.

The bidder will state the price per pound, or other designated unit, by which the bids will be tested. The extensions must be made and footed up, as the bids will be read and awards made to the lowest bidder on each class, as stated in the specifications.

Bids must be submitted in duplicate, each in a separate envelope. No bid will be accepted unless this provision is complied with.

Blank forms and further information may be obtained at room 1230, Municipal Building, Borough of Manhattan.

BOARD OF TRUSTEES, BELLEVUE AND ALLIED HOSPITALS, JOHN W. BRANNAN, M. D., President.

DEPARTMENT OF PUBLIC CHARITIES, JOHN A. KINGSBURY, Commissioner.

DEPARTMENT OF HEALTH, H. EMERSON, Commissioner.

See General Instructions to Bidders on last page, last column, of the "City Record," except for the address of the office for receiving and opening bids.

DEPARTMENT OF HEALTH.

Proposals.

SEALED BIDS OR ESTIMATES WILL BE received by the Board of Health of the Department of Health, Corner of Centre and Walker Sts., Manhattan, until 10.30 o'clock a. m., on

TUESDAY, MARCH 28, 1916.

FOR FURNISHING AND DELIVERING ELECTRIC SUPPLIES AND MATERIALS AS REQUIRED TO THE TUBERCULOSIS SANATORIUM, OTISVILLE, N. Y., DEPARTMENT OF HEALTH, CITY OF NEW YORK.

The time for the performance of the contract will be sixty (60) calendar days. No bond will be required with the bid, but will be required upon awarding of the contract, in an amount equal to Thirty (30%) per cent. of the contract.

The bid, however, must be accompanied by a deposit of an amount of not less than 1 1/2 per cent. of the amount of the bid.

Bids will be compared and the contract awarded to the lowest bidder on each class complete.

Blank forms for the above and further information may be obtained at the office of the Chief Clerk of the Department of Health, southeast corner of Centre and Walker sts., Borough of Manhattan, City of New York.

HAVEN EMERSON, M. D., President;

EUGENE W. SCHEFFER, Secretary.

Dated March 17, 1916. m17.28

See General Instructions to Bidders on last page, last column, of the "City Record."

BOROUGH OF QUEENS.

Proposals.

SEALED BIDS OR ESTIMATES WILL BE received by the President of the Borough of Queens at his office, third floor, Borough Hall, Fifth Street and Jackson Avenue, Long Island City, until 11 o'clock A. M., on

MONDAY, APRIL 3, 1916.

CONTRACT, PURSUANT TO SECTION 544 OF THE GREATER NEW YORK CHARTER, FOR THE RECEPTION, TRANSPORTATION AND FINAL DISPOSITION OF GARBAGE, RUBBISH, ASHES AND STREET SWEEPINGS IN A PORTION OF THE FIFTH WARD OF THE BOROUGH OF QUEENS, CITY OF NEW YORK, DURING THE MONTHS OF APRIL, MAY, JUNE, JULY, AUGUST, SEPTEMBER AND OCTOBER, 1916, AND FURNISHING AND OPERATING THE NECESSARY DUMPS, SCOWS, TUGS, TOOLS, APPLIANCES AND LABOR THEREFOR, WITH THE RIGHT OF THE CITY OF NEW YORK TO RENEW THE SAID CONTRACT FOR THE SAID PERIOD IN THE YEARS 1917, 1918 AND 1919, UPON THE SAME TERMS AND CONDITIONS, EXCEPTING THE PROVISIONS OF RENOVATION.

The amount of security required will be forty-five hundred dollars (\$4,500).

Bidder will state a lump sum for the above contract, as the contract is entire and for a complete job.

Blank forms and further information may be obtained at the office of the President of the Borough of Queens.

Dated March 22nd, 1916.

m22.23 MAURICE E. CONNOLLY, President.

See General Instructions to Bidders on last page, last column, of the "City Record."

SEALED BIDS OR ESTIMATES WILL BE received by the President of the Borough of Queens at his office, third floor, Borough Hall, 5th Street and Jackson Avenue, Long Island City, until 11.00 A. M. on

MONDAY, MARCH 27, 1916.

NO. 2: FOR CONSTRUCTING SEWERS AND APPURTENANCES IN IVY STREET FROM TOLEDO STREET TO CHICAGO STREET, AND IN CHICAGO STREET FROM IVY STREET TO HORTON STREET, SECOND WARD OF THE BOROUGH OF QUEENS.

The engineer's estimate of the quantities is as follows:

666 Linear Feet 12-inch Vitrified pipe sewer.

305 Linear Feet 12-inch Vitrified pipe sewer in concrete cradle.

7 Manholes, complete.

63 Spurs on 12-inch Vitrified pipe sewer.

435 Linear Feet 6-inch Vitrified pipe for house connections.

The time allowed for completing the above work will be thirty-five (35) working days.

The amount of security required will be Thirteen Hundred and Fifty (\$1,350.00) Dollars.

NO. 3: FOR CONSTRUCTING SEWER AND APPURTENANCES IN HATCH AVENUE FROM CHICHESTER AVENUE TO BEAUFORT AVENUE, FOURTH WARD OF THE BOROUGH OF QUEENS.

The engineer's estimate of the quantities is as follows:

335 Lin. Ft. 12-inch Vitrified pipe sewer.

3 Manholes, Complete.

22 Spurs on 12-inch Vitrified pipe sewer.

64 Linear Feet 6-inch Vitrified pipe for house connection drains.

The time allowed for completing the above work will be fifteen (15) working days.

The amount of security required will be Three Hundred and Fifty (\$350.00) Dollars.

NO. 4: FOR CONSTRUCTING A SEWER AND APPURTENANCES IN BRANDON AVENUE FROM HAMILTON AVENUE TO CEDAR AVENUE, FOURTH WARD OF THE BOROUGH OF QUEENS.

The engineer's estimate of the quantities is as follows:

470 Lin. Ft. 12-inch Vitrified pipe sewer.

5 Manholes, Complete.

23 Six-inch spurs on 12-inch Vitrified pipe sewer.

3 Eight-inch spurs on 12-inch Vitrified pipe sewer.

121 Lin. Ft. 6" Vitrified pipe for house connections.

32 Lin. Ft. 8-inch Vitrified pipe for house connections.

3 Lin. Ft. 12-inch Vitrified pipe for basin connections.

The time allowed for completing the above work will be twenty (20) working days.

The amount of security required will be Six Hundred and Fifty (\$650.00) Dollars.

NO. 5: FOR CONSTRUCTING SEWER AND APPURTENANCES IN VAN DAM STREET FROM THOMSON AVENUE TO SKILLMAN AVENUE, FIRST WARD OF THE BOROUGH OF QUEENS.

The engineer's estimate of the quantities is as follows:

130 Linear Feet 2' 9" Concrete sewer.

462 Linear Feet 2' 6" Concrete sewer.

9 Linear Feet 12" Vitrified pipe for spurs.

4 Manholes, Complete.

4 Single receiving basins, Complete.

105 Lin. Ft. 12" Vitrified pipe for basin connections.

35 Lin. Ft. 6" Vitrified pipe for house connection drains.

24 Spurs on concrete sewers.

30 Cubic Yards of extra concrete, Class A, not shown on plan.

2,400 Lin. Ft. of piles, below caps, furnished, driven and cut off.

2,100 Feet B. M. Timber for foundation, furnished and laid.

5,000 Pounds reinforcing steel, furnished and placed.

1,500 Pounds structural steel, spikes, bolts, etc., furnished and placed.

The time allowed for completing the above work will be thirty (30) working days.

The amount of security required will be Twenty-eight Hundred (\$2,800.00) Dollars.

NO. 6: FOR CONSTRUCTING SEWERS AND APPURTENANCES IN MEDINA PLACE FROM PARCELL STREET TO GERRY AVENUE, AND IN GERRY AVENUE FROM CHICAGO STREET TO TOLEDO STREET, SECOND WARD OF THE BOROUGH OF QUEENS.

The engineer's estimate of the quantities is as follows:

810 Lin. Ft. 12-inch Vitrified pipe sewer.

255 Lin. Ft. 15-inch Vitrified pipe sewer.

8 Manholes, Complete.

3 Lin. Ft. 12-inch Vitrified pipe or basin connections.

10 Spurs on 15-inch Vitrified pipe sewer.

41 Spurs on 12-inch Vitrified pipe sewer.

435 Lin. Ft. 6" Vitrified pipe for house connection drains.

The time allowed for completing the above work will be thirty-five (35) working days.

The amount of security required will be Fourteen Hundred (\$1,400.00) Dollars.

NO. 7: FOR CONSTRUCTING SEWERS AND APPURTENANCES IN ANTHON AVENUE FROM CATALPA AVENUE TO SILVER STREET, AND IN CORNELIA STREET FROM ANTHON AVENUE TO FOREST AVENUE, AND RECEIVING BASINS ON THE NORTHERLY, EASTERLY AND WESTERLY CORNERS OF ANTHON AVENUE AND HUGHES STREET, 2ND WARD OF THE BOROUGH OF QUEENS.

The engineer's estimate of the quantities is as follows:

235 Lin. Ft. 2' 6" concrete sewer.

333 Lin. Ft. 12-inch Vitrified pipe sewer.

5 Manholes, complete.

8 Single receiving basins, complete.

200 Lin. Ft. 12" Vitrified pipe for basin connections.

13 Spurs, 24 inches long, on 2' 6" Concrete sewer.

19 Spurs on 12-inch Vitrified pipe sewer.

352 Lin. Ft. 6" Vitrified pipe for house connections.

The time allowed for completing the above work will be thirty (30) working days.

The amount of security required will be Eight Hundred (\$1,800.00) Dollars.

NO. 8: FOR CONSTRUCTING RECEIVING BASIN AND APPURTENANCES ON THE SOUTHWEST CORNER OF HUNTERS POINT AVENUE AND EAST AVENUE, 1ST WARD OF THE BOROUGH OF QUEENS.

The engineer's estimate of the quantities is as follows:

1 Single receiving basin.

20 Lin. Ft. 12-inch Vitrified salt glazed pipe for basin connections.

The time allowed for completing the above work will be ten (10) working days.

The amount of security required will be One Hundred (\$100.00) Dollars.

NO. 9: FOR CONSTRUCTING SEWER AND APPURTENANCES IN CHURCH STREET FROM ST. ANNS AVENUE TO METROPOLITAN AVENUE, SECOND AND FOURTH WARDS OF THE BOROUGH OF QUEENS.

The engineer's estimate of the quantities is as follows:

1,125 Lin. Ft. 12-inch Vitrified pipe sewer.

8 Manholes, complete.

78 Spurs on 12-inch Vitrified pipe sewer.

208 Lin. Ft. 6" Vitrified pipe for house connections.

3 Lin. Ft. 12-inch Vitrified pipe for basin connections.

The time allowed for completing the above work will be thirty-five (35) working days.

The amount of security required will be Eight Hundred (\$1,800.00) Dollars.

The bidder must state the price of each item or article contained in the specification or schedule herein contained or hereafter annexed, per square yard, per linear foot, or other unit of measure, by which bids will be tested. Bids will be compared and each contract awarded at a lump or aggregate sum. Blank forms may be obtained, and the plans or drawings may be seen, at the Office of the President of the Borough of Queens.

Dated March 16, 1916.

m16.27 MAURICE E. CONNOLLY, President.

See General Instructions to Bidders on last page, last column, of the "City Record."

MUNICIPAL CIVIL SERVICE COMMISSION.

Proposed Amendment to Classification.

PUBLIC NOTICE IS HEREBY GIVEN OF the following proposed amendments to the classification:

1. By including in the Labor Class, Part 3, the following:

Tailor, Cutter, Pointer.

2. By including in the Non-Competitive Class, under the heading "Positions in the Department of Public Charities, at compensations not exceeding the amounts set forth below," under the sub-heading "Without Maintenance," the title,

Junior Institutional Clerk, \$480 per annum.

3. By including in the Non-Competitive Class, under the heading "Positions in the Bellevue and Allied Hospitals, at compensations not exceeding the amounts set forth below," under the sub-heading "Without Maintenance," the title,

Senior Hospital Attendant, \$780 per annum.

and under the sub-heading "With Maintenance," the following:

Senior Hospital Attendant, \$540 per annum.

PUBLIC HEARINGS WILL BE ALLOWED, in accordance with Rule III, at the request of any interested persons, at the Commission's offices in the Municipal Building, Room 1443, on

WEDNESDAY, MARCH 29, 1916,

beginning at 10:30 A. M.

m27.29 ROBERT W. BELCHER, Secretary.

Notices of Examinations.

PUBLIC NOTICE IS HEREBY GIVEN THAT applications will be received by the Municipal Civil Service Commission, Municipal Building, Manhattan, New York City, from

TUESDAY, MARCH 21, 1916, TO TUESDAY, APRIL 11, 1916,

for the position of

SUPERINTENDENT, ASPHALT PLANT.

No applications delivered at the office of the Commission, by mail or otherwise, after 4 P. M. TUESDAY, APRIL 11, 1916, will be accepted.

Application blanks will be mailed upon request, provided a self-addressed stamped envelope or sufficient postage is enclosed to cover the mailing.

The Commission will not guarantee the delivery of the same. Postage on applications forwarded by mail must be fully prepaid.

Applicants must be citizens of the United States. The requirement that applicants must be residents of the State of New York is waived for this examination.

Persons who accept appointment must thereafter reside in the State of New York.

The requirement that every application shall bear the certificates of four reputable citizens whose residences or places of business are within the City of New York is waived for applicants for this examination whose previous occupation or employment has been wholly or in part outside the City of New York, and the said certificates will be accepted from persons resident or engaged in business elsewhere.

The subjects and weights are: Experience, 4; 70% required. Duties, 3; 70% required. Oral, 3; 70% required.

A qualifying physical examination will be given. Candidates failing to qualify in any part of the examination will not be summoned for the ensuing tests.

Applications for this examination must be filed on a special blank, Form B, with insert.

Requirements: Candidates must have had at least ten years' experience in the construction of pavements or in the manufacture of materials for pavements or in industrial plants of such character and magnitude as to have brought them into intimate contact with crushing, mixing or distributing machinery which prepare materials for Engineering Works, or the equivalent of such experience. Three years of this period must have been spent in responsible charge of an asphalt plant or of similar works of such size and importance as to require administrative and initiative ability. Candidates must further be familiar with current practice and discussion relative to bituminous mixtures and they must give evidence of a knowledge of the approved types of asphalt working machinery. Suitable credit will be allowed to holders of appropriate technical degrees or to those submitting evidence of having equivalent or similar scientific acquisitions.

Duties: The Superintendent of an Asphalt Plant will have responsible charge of the operation, maintenance and efficiency of a Municipal plant now being operated by the City of New York. He will report directly to the Chief Engineer of Highways and will be required to give independent, critical judgment incident to organization and equipment; in co-operation with the Chief Chemist, he will be required to advise as to the quality and inspection of the raw materials; he will be expected to co-operate with the Engineer of maintenance and to install from time to time approved appliances for efficient handling of materials within the plant as well as for the distribution of the product to various points for repairing city streets. He will supervise, direct and regulate the proportioning of mixtures based upon his own knowledge and upon that derived from the tests of the plant chemist.

The salary for this grade of work ranges from \$2,100 to \$3,180 per annum, depending upon the size of the plant. The vacancy immediately to be filled is at the large Municipal Plant of the Borough of Manhattan, which carries a minimum salary of \$2,400 per annum.

Candidates must be at least 25 years of age on the closing date for the receipt of applications.

The term of the eligibility of the list resulting from this examination is fixed at not less than one year nor more than four years.

m21.41 R. W. BELCHER, Secretary.

PUBLIC NOTICE IS HEREBY GIVEN THAT applications will be received by the Municipal Civil Service Commission, Municipal Building, Manhattan, New York City from

MONDAY, MARCH 20, 1916, TO MONDAY, APRIL 10, 1916,

for the position of

DEPUTY CHIEF, BUREAU OF FIRE PREVENTION.

No applications delivered at the office of the Commission, by mail or otherwise, after 4 P. M. MONDAY, APRIL 10, 1916, will be accepted.

Application blanks will be mailed upon request, provided a self-addressed stamped envelope or sufficient postage is enclosed to cover the mailing.

The Commission will not guarantee the delivery of the same. Postage on applications forwarded by mail must be fully prepaid.

Applicants must be citizens of the United States. The requirement that applicants must be residents of the State of New York is waived for this examination.

Persons who accept appointment must thereafter reside in the State of New York.

The requirement that every application shall bear the certificates of four reputable citizens whose residences or places of business are within the City of New York is waived for applicants for this examination whose previous occupation or employment has been wholly or in part outside the City of New York, and the said certificates will be accepted from persons resident or engaged in business elsewhere.

The subjects and weights for this examination are: Experience, 4; 70 per cent. required. Duties, 3; 70 per cent. required. Oral, 3; 70 per cent. required.

A qualifying physical examination will be given. Candidates failing to qualify in any part of the examination will not be summoned for the ensuing tests.

Applications for this examination are to be filed on a special blank, Form C, with insert.

Requirements: Candidates must have had experience of an executive character tending to fit them for the responsibility of the work of a large number of employees. They must have had four years' experience as an Engineer, Inspector or Investigator in work relating to fire hazards and appliances, or in such capacity as to direct, supervise or regulate building construction or occupancy, or other similar experience. Two years' experience will be allowed to holders of appropriate degrees or to those submitting evidence of having pursued for a sufficient length of time courses leading to such degrees as would fit them for work of this character.

Duties: The Deputy Chief, Bureau of Fire Prevention will assist and represent the Chief in the general administration of the Bureau, and will be called upon at times to assume large discretionary powers relating to the enforcement of fire protection rules and regulations governing the construction, alteration and occupancy of buildings. The Bureau has authority over the use of all buildings and is responsible for: investigation as to the cause of fires; exit facilities; matters affecting common and special fire hazards, including storage and handling of explosives and inflammable substances; heating appliances; auxiliary fire appliances and fire alarm systems.

Candidates must be at least 25 years of age on the closing date for the receipt of applications.

The Bureau of Standards has recommended to the Board of Estimate and Apportionment that the salary range for this position should be \$3,600 to \$4,200 per annum; but the vacancy is at \$3,000 per annum at present.

The term of the eligibility of the list resulting from this examination is fixed at not less than one year nor more than four years.

The requirement of paragraph 12 of Rule VII., that no person who has entered any examination for appointment to a competitive position and failed, or who has withdrawn from an examination, shall be admitted within nine months from the date of such examination to a new examination for the same position, is waived for this examination.

m20.40 R. W. BELCHER, Secretary.

PUBLIC NOTICE IS HEREBY GIVEN THAT applications will be received by the Municipal Civil Service Commission, Municipal Building, Manhattan, New York City, from

FRIDAY, MARCH 17, 1916, TO FRIDAY, MARCH 31, 1916,

for the position of

DIRECTOR, CENTRAL PURCHASE COMMITTEE.

No applications delivered at the office of the Commission, by mail or otherwise, after 4 P. M. FRIDAY, MARCH 31, 1916, will be accepted.

Application blanks will be mailed upon request, provided a self-addressed stamped envelope or sufficient postage is enclosed to cover the mailing.

The Commission will not guarantee the delivery of the same. Postage on applications forwarded by mail must be fully prepaid.

Applicants must be citizens of the United States and residents of the State of New York.

The requirement that every application shall bear the certificates of four reputable citizens whose residences or places of business are within the City of New York is waived for applicants for this examination whose previous occupation or employment has been wholly or in part outside the City of New York, and the said certificates will be accepted from persons resident or engaged in business elsewhere.

The subjects and weights of the examination are: Experience, 4; 7

and in their ability to keep accounts showing the disposition of supplies. They will also be examined as to their capacity to exercise supervision over the work of subordinate employees in the storeroom, and in the duties which usually appertain to the position of Storekeeper.

Vacancies occur from time to time. Recommended rates of compensation, \$1,320 to \$1,800 annually.

Candidates must be at least 21 years of age on the closing date for the receipt of applications. The term of the eligibility of the list resulting from this examination is fixed at not less than one year nor more than four years.

m14,28 R. W. BELCHER, Secretary.

PUBLIC NOTICE IS HEREBY GIVEN THAT applications will be received by the Municipal Civil Service Commission, Municipal Building, Manhattan, New York City, from **MONDAY, MARCH 13, 1916, TO MONDAY, MARCH 27, 1916,**

for the position of

PHYSICIAN (CLINIC), GRADE 1.

No applications delivered at the office of the Commission, by mail or otherwise, after 4 P. M. **MONDAY, MARCH 27, 1916,** will be accepted. Application blanks will be mailed upon request, provided a self-addressed stamped envelope or sufficient postage is enclosed to cover the mailing. The Commission will not guarantee the delivery of the same. Postage on applications forwarded by mail must be fully prepaid.

Applicants must be citizens of the United States and residents of the State of New York.

The subjects and weights of the examination are: Experience, 5; 70% required. Technical, 5; 75% required. A physical qualifying examination will be given. Candidates failing to pass the physical test will not be summoned for the mental test.

Applications for this examination must be filed on a special blank, Form C.

Duties: The duties of a Clinic Physician are to diagnose and treat patients applying at the Tuberculosis Clinics of the Department of Health, and to examine, at the Occupational Clinic of the Department, applicants for licenses as food handlers. Eight hours of service per week are required.

Requirements: Candidates must present evidence of one year's service as an interne in a hospital or sanatorium, or at least two years' experience in out-patient work, or its equivalent. Candidates for this examination must also be licensed to practice medicine in the State of New York and must present their licenses for inspection at the time of filing applications.

Candidates must be at least 21 years of age on the closing date for the receipt of applications.

The salary is up to, but not including, \$1,200 per annum. There are several vacancies in the Health Department at \$300.00 per annum.

The term of the eligibility of the list resulting from this examination is fixed at not less than one year nor more than four years.

m13,27 R. W. BELCHER, Secretary.

FIRE DEPARTMENT, DEPARTMENT OF PUBLIC CHARITIES.

Proposals.

SEALED BIDS OR ESTIMATES WILL BE received by Fire Department, Department of Public Charities, at Room 1230, Municipal Building, Borough of Manhattan, City of New York, until 12 o'clock noon on

MONDAY, MARCH 27, 1916.

FOR FURNISHING AND DELIVERING

LEATHER, SADDLERY AND BELTING. The time for the performance of the contract is during the period ending June 30, 1916.

The amount of security required is thirty (30) per cent. of the amount of the bid or estimate. No bid will be considered unless it is accompanied by a deposit. Such deposit shall be in an amount not less than one and one-half (1½) per cent. of the total amount of the bid.

The bidder will state the price per pound, foot or other designated unit, by which the bids will be tested. The extensions must be made and footed up, as the bids will be read and awards made to the lowest bidder on each class, as stated in the specifications.

Bids must be submitted in duplicate, each in a separate envelope. No bid will be accepted unless this provision is complied with.

Blank forms and further information may be obtained at Room 1230, Municipal Building, Borough of Manhattan.

FIRE DEPARTMENT, ROBERT ADAMSON,

Commissioner.

DEPARTMENT OF PUBLIC CHARITIES

JOHN A. KINGSBURY, Commissioner. m15,27

See General Instructions to Bidders on last page, last column, of the "City Record," except for the address of the office for receiving and opening bids.

BOARD OF ASSESSORS.

Completion of Assessments.

PUBLIC NOTICE IS HEREBY GIVEN TO the owner or owners of all houses and lots, improved and unimproved lands affected thereby, that the following proposed assessments have been completed and are lodged in the office of the Board of Assessors for examination by all persons interested, viz.:

Borough of Manhattan.
5070. Alteration and improvement to sewer in First Avenue between 92nd Street and 93rd Street. Affecting Blocks 1517 to 1520, 1532 to 1537, 1549 to 1555 and 1572.

Borough of The Bronx.

4419. Regulating, grading, curbing, flagging, etc., St. Peters Avenue from Westchester Avenue to Walker Avenue. Together with a list of awards for damages caused by a change of grade. Affecting Blocks 3974, 3976, 3978, 3979, 3980, 3982, 3985, 3986, 3994, 3999, 4000 and 4001.

4425. Regulating, grading, curbing, flagging, etc., Frisby Avenue from Walker Avenue to Zerega Avenue. Together with a list of awards for damages caused by a change of grade. Affecting Blocks 3975 to 3978, 3982 to 3985, 3987 and 3988.

5049. Regulating, grading, curbing, flagging, etc., Glover Street from Castlehill Avenue to Westchester Avenue. Together with a list of awards for damages caused by a change of grade. Affecting Blocks 3965, 3967, 3968, 3969, 3971, 3989 and 3990.

Borough of Richmond.

5088. Repaving sidewalk on the east side of Jay Street at the foot of Hamilton Avenue. Affecting District 1, Plot 2, Block 7. Lot 51, or Block 203, Lot 3.

Borough of Queens.

4644. Regulating, grading, curbing, flagging, etc., Newtown Road from Thirtieth Avenue to Jackson Avenue, First Ward. Together with a list of awards for damages caused by a change of grade. Affecting Blocks 211, 212, 217, 218, 227, 228, 232, 233, 242, 243, 245, 246 and 256 to 259.

5025. Laying sidewalks in Forty-sixth Street (National Avenue) from Jackson Avenue to a line 75 feet north of Fillmore (Prometcha) Avenue, Second Ward. Together with a list of awards for damages caused by a change of grade. Affecting Blocks 731, 732, 734 and 735.

5034. Paving Freeman Avenue from Crescent Street to Jackson Avenue, First Ward. Affecting Blocks 62 to 70 and 73 to 81.

5035. Regulating, grading, curbing and flag-

ging Ithaca (Fourth) Street from Pettit Place to Britton Avenue. Together with a list of awards for damages caused by a change of grade. Affecting Blocks 666 and 667.

5079. Sewer and appurtenances in Brewster Street from Metropolitan Avenue to Cuthbert Place; Cuthbert Place from Brewster Street to Lefferts Avenue; Lefferts Avenue from Cuthbert Place to Richmond Hill Avenue; Grenfell Street from Richmond Hill Avenue to Audley Street; Audley Street from Grenfell Street to property of the Long Island Railroad and across the property of the Long Island Railroad from the end of Audley Street to Austin Street. Affecting Blocks 2118, 2119, 2121, 2123, 2124, 2131 to 2145, 2147 to 2153 and 2813, Second Ward, 147 and 677, Fourth Ward.

Borough of Brooklyn.

4826. Regulating, grading, curbing, flagging and paving East 10th Street from Avenue N to Avenue O. Affecting Blocks 6591 and 6592.

All persons whose interests are affected by the above named proposed assessments, and who are opposed to the same or either of them, are requested to present their objections, in writing, to the Secretary of the Board of Assessors, Room 809, Municipal Building, New York, on or before Tuesday, April 18, 1916, at 10 a. m., at which time and place the said objections will be heard and testimony received in reference thereto.

WILLIAM C. ORMOND, JACOB J. LESSER,

ST. GEORGE B. TUCKER, Board of Assessors.

ST. GEORGE B. TUCKER, Secretary. m18,29

Notice to Present Claims for Damages.

PUBLIC NOTICE IS HEREBY GIVEN TO all persons claiming to have been injured by a change of grade in the regulating and grading of the following named streets to present their claims, in writing, to the Secretary of the Board of Assessors, Room 809, Municipal Building, on or before Thursday, March 30, 1916, at 10 o'clock a. m. Claimants are requested to make their claims for damages upon the blank forms prepared by the Board of Assessors, copies of which may be obtained upon application at the above office:

Borough of Manhattan.

5023. West 160th Street from Fort Washington Avenue to Riverside Drive.

5024. Exterior Street from 67th Street to a point 100 feet south of 70th Street and from a point 100 feet north of 70th Street to 79th Street.

5071. Haven Avenue from West 170th Street to West 172nd Street.

5074. Arden Street from Nagle Avenue to Sherman Avenue.

5075. 179th Street from North Avenue to Haven Avenue.

5117. West 155th Street from Broadway to Riverside Drive, and Riverside Drive from West 155th Street to West 156th Street.

Borough of The Bronx.

5062. Manida Street from Garrison Avenue to Lafayette Avenue.

5096. East 174th Street from Bryant Avenue to Boone Avenue.

5118. Park Street from East 149th Street to Westchester Avenue.

5119. Rosewood Street from Bronx Boulevard to White Plains Road.

5120. Holland Avenue from Baker Avenue to Hunt Avenue.

5121. Victor Street from Van Nest Avenue to Rhineland Avenue.

Borough of Queens.

5099. Perry Avenue from Mueller (Fiske) Street to Broad Street, Second Ward.

Borough of Richmond.

5122. Haven Esplanade from Castleton Avenue to Barrett Boulevard.

5123. Seaview Avenue from Fifth Street to Richmond Road.

5124. Innis Street from Nicholas Avenue to John Street.

5125. Maple Street from Fifth Street to Richmond Road.

Borough of Brooklyn.

5109. Kings Highway from Coney Island Avenue to East 16th Street.

WILLIAM C. ORMOND, JACOB J. LESSER,

ST. GEORGE B. TUCKER, Board of Assessors.

ST. GEORGE B. TUCKER, Secretary. m18,29

March 18, 1916.

DEPARTMENT OF DOCKS AND FERRIES.

Auction Sale of Unclaimed Trucks, Wagons, Carts, Etc.

BRYAN L. KENNELLY, AUCTIONEER.

PUBLIC NOTICE HAVING BEEN HERETO-

fore given by advertisement, pursuant to the provisions of Section 853 of the Greater New York Charter, to any and all persons claiming to own or owning the said trucks, wagons, carts, etc., mentioned and described in said advertisement, to claim the same within the three months from and after the thirtieth day of December, 1915, and that upon failure to claim the same within such time as provided by law the Commissioner of Docks would, after further advertisement, sell such unclaimed trucks, wagons, carts, etc., at public auction to the highest bidder, to pay the expenses which have been incurred in connection therewith.

Notice is hereby given that the Commissioner of Docks will on

MONDAY, MARCH 27, 1916,

at 10.30 o'clock A. M., sell at public auction to the highest bidder, at the Pound, foot of West 26th Street, North River, Borough of Manhattan, the following unclaimed trucks, wagons, carts, etc., to wit:

Lot No. 1. Pound No. 1402. Double ice wagon and pole, green body, red wheels. Taken from the foot of Bloomfield Street, North River, October 22, 1913. Condition poor.

Lot No. 2. Pound No. 1403. Single truck and shafts, green body, red wheels, License No. 14186. Taken from the foot of Bloomfield Street, North River, October 22, 1913. Condition poor.

Lot No. 3. Pound No. 1447. Single truck and shafts, red body and wheels. Taken from Pier 7, North River, March 19, 1914. Condition very poor.

Lot No. 4. Pound No. 1450. Single wagon and shafts, green body, red wheels. Taken from Pier 39, North River, March 23, 1914. Condition poor.

Lot No. 5. Pound No. 1451. Double dumper, pole, white body and red wheels. Taken from Pier 30, East River, March 31, 1914. Condition poor.

Lot No. 6. Pound No. 1457. Single wagon and shafts, red body and wheels. Taken from Pier 65, North River, May 21, 1914. Condition poor.

Lot No. 7. Pound No. 1484. Single wagon and shafts, red body and wheels. Taken from Pier 30, East River, October 22, 1914. Condition poor.

Lot No. 8. Pound No. 1485. Single wagon and shafts, green body, red wheels. Taken from Pier 30, East River, October 24, 1914. Condition poor.

Lot No. 9. Pound No. 1486. Double dumper, pole, blue body, red wheels. Taken from Canal Street, North River, October 31, 1914. Condition poor.

Lot No. 10. Pound No. 1489. Single rack

truck, shafts, red body and wheels. Taken from Pier 7, North River, October 31, 1914. Condition poor.

Lot No. 11. Pound No. 1501. Single rack truck, shafts, green body, red wheels. Taken from Pier 38, East River, February 10, 1915. Condition poor.

Lot No. 12. Pound No. 1526. Single wagon, no shafts, red body and wheels. Taken from 30th Street, North River, March 18, 1915. Condition very poor.

Lot No. 13. Pound No. 1528. Single covered wagon and shafts, red body, red wheels. Taken from Pier 39, North River, March 25, 1915. Condition poor.

Lot No. 14. Pound 1536. Single wagon and shafts, black body, red wheels. Taken from Pier 31, East River, April 9, 1915. Condition poor.

Lot No. 15. Pound No. 1539. Single wagon and shafts, red body, red wheels. Taken from Pier 30, East River, April 12, 1915. Condition poor.

Lot No. 16. Pound No. 1543. Double truck, no pole, red body, red wheels. Taken from 50th Street, North River, April 24, 1915. Condition very poor.

Lot No. 17. Pound No. 1545. Catamaran, red body, red wheels. Taken from 50th Street, North River, April 26, 1915. Condition poor.

Lot No. 18. Pound No. 1546. Catamaran, green body, red wheels. Taken from 50th Street, North River, April 26, 1915. Condition poor.

Lot No. 19. Pound No. 1549. Frame for weigher's scale. Taken from Pier 65, North River, May 3, 1915. Condition poor.

Lot No. 20. Pound No. 1551. Single truck and shafts, green body, red wheels. Taken from Pier 42, North River, May 4, 1915.

Lot No. 21. Pound No. 1556. Ship's passenger gangway. Taken from 50th Street, North River, May 29, 1915. Condition poor.

TAXES AND CONVEYORS OF SALE.

Each lot will be sold separately, "as is," to the highest bidder.

The descriptions of the several items are believed to be correct, but the Commissioner of Docks will not make any allowance from the purchase money for any inaccuracies, and bidders must judge for themselves as to the correctness of the descriptions when making their bids.

The purchase price must be paid in full at the time of the sale. Upon the payment of the purchase price a receipt will be given by the Auctioneer to the successful bidder on each lot and successful bidders shall, immediately upon the payment of said purchase price, assume all obligations of caring for the lot or lots purchased and shall remove such lot or lots from the Pound of the Department of Docks and Ferries at once.

In case of failure to pay the purchase price, the property, for which such purchase price is not paid, will be immediately resold, and if the price paid on the resale of any lot or lots is less than the price first obtained, the difference will be charged against the person or persons failing so to pay.

Any lot or lots not removed by the purchaser or purchasers in accordance with the Terms and Conditions of Sale, as above, will be considered as abandoned and the purchase price paid therefor will be forfeited to the City and the lot or lots will be re-sold.

All expenses of removing, storing, advertising, and selling such trucks, wagons, carts, etc., will be deducted from the purchase price paid, and any remainder of such purchase price over and above such expense will be held by the Commissioner of Docks, in trust for the owner or owners thereof for a period of twelve months from the receipt of same, and if not claimed within said twelve months the Commissioner of Docks will pay said remainder over to the Commissioners of the Sinking Fund.

R. A. C. SMITH, Commissioner.

Dated, New York, March 17, 1916. m20,27

BOARD OF ESTIMATE AND APPORTIONMENT.

Notices of Public Hearings.

FRANCHISE MATTERS.

PUBLIC NOTICE IS HEREBY GIVEN PUR-

uant to law that at a meeting of the Board of Estimate and Apportionment, held March 10, 1916, the following petition was received:

Board of Estimate and Apportionment of The City of New York.

Petition in the matter of the application of The Long Island Railroad Company for the consent of The City of New York to the construction and operation of a branch of its railroad, to be known as the Creedmoor-Flushing Branch, across certain streets, avenues or highways in the Borough of Queens, in The City of New York.

To the Honorable the Board of Estimate and Apportionment of the City of New York:

The Long Island Railroad Company, the petitioner herein, alleges as follows:

I. That it is a domestic railroad corporation organized and existing under and pursuant to the provisions of Chapter 178 of the Laws of 1839, the acts amendatory thereof and supplementary thereto, and the Railroad Law of the State of New York.

II. That on April 29th, 1839, an act to amend the Charter of The Long Island Railroad Company was passed by the legislature of the State of New York and subsequently became Chapter 277 of the Laws of 1839. That the third section of said act reads as follows:

"Section 3. The said corporation are hereby authorized to construct such branch railroads in any part of Long Island as they may deem expedient and necessary in cases where the landholders may offer the land required for those purposes, free of expense; but no branch road shall be constructed at the expense of the said corporation until they shall have completed and ready to put into operation the main track of their said road."

III. That on April 21st, 1862, an act to amend said Chapter 277 of the Laws of 1839 was passed by the legislature of the State of New York and subsequently became Chapter 413 of the Laws of 1862. That said act reads as follows:

"Section 1. The third section of the act entitled 'An Act to Amend the Charter of the Long Island Railroad Company,' passed April twenty-ninth, eighteen hundred and thirty-nine, is hereby amended so as to read as follows:

"The said corporation are hereby authorized to construct such branch railroad in any part of Long Island, except the County of Kings, as they may deem expedient and necessary, subject to the provisions of the general railroad law, provided that no such branch railroad be constructed west of the eastern boundary of the village of Jamaica."

"Section 2. This act shall take effect immediately."

IV. That on January 27th, 1916, the Public Service Commission of the State of New York for the First District made an order dated on that day granting to The Long Island Railroad Company the permission and approval of said Commission to the construction of a branch line of railroad from the end of its tracks at Creedmoor to a point west of Lawrence Street, Flushing, all within The City of New York, and to the exercise of such franchise or right as it may possess under the provisions of Section 3

of Chapter 277 of the Laws of 1839 as amended by Chapter 413 of the Laws of 1862. By the terms of said order such permission and approval was conditioned upon and was not to take effect until the said Railroad Company should have obtained from The City of New York the franchise or right to cross certain existing streets, avenues or highways hereinafter named. That the terms of said order, a copy of which is attached hereto, marked "Schedule A," were accepted by the said The Long Island Railroad Company.

V. That on January 31st, 1916, the Public Service Commission of the State of New York for the First District made an order, dated on that day, by the terms of which it determined the manner in which the aforesaid proposed Creedmoor-Flushing Branch of the Long Island Railroad should cross the said streets, avenues or highways within The City of New York above mentioned and hereinafter enumerated. That the terms of said order, a copy of which is attached hereto, marked "Schedule B," are accepted by the said The Long Island Railroad Company.

VI. That the petitioner herein, The Long Island Railroad Company, desires to construct and operate the aforesaid proposed Creedmoor-Flushing Branch of its railroad in accordance with the authority conferred upon it by its charter as amended by the acts hereinabove specifically enumerated, as well as the Railroad Law of the State of New York, and in accordance with the provisions of the aforesaid orders of the Public Service Commission of the State of New York for the First District, dated respectively January 27th and January 31st, 1916. That the streets, avenues or highways within The City of New York required to be crossed by said branch railroad are Springfield Boulevard (Rocky Hill Road), Black Stump Road, Queens Road, North Hempstead Turnpike, Lawrence Road, Fresh Meadow Road, Underhill Avenue (Jamaica Avenue), Jagger Avenue (Rensen Road), Hammell Avenue (Hillside Drive), and Lawrence Street. That the location of said streets, avenues or highways with respect to the proposed branch railroad of the petitioner and the manner of crossing as determined by the said Public Service Commission are shown upon a blue print accompanying this petition, marked "Schedule C," which blue print is similar to that referred to in the aforesaid order of the Public Service Commission dated January 31st, 1916, as having been received in evidence by the said Public Service Commission on October 28th, 1915, and marked "Exhibit 4," and entitled "The Long Island Railroad Company, Creedmoor-Flushing Branch."

Wherefore, your petitioner prays that the consent of The City of New York may be granted it through your Honorable Board to the construction and operation of the aforesaid proposed Creedmoor-Flushing Branch of its railroad across the above named streets, avenues or highways, in the Borough of Queens, in The City of New York, in the manner provided by, and in accordance with the determination by the aforesaid order of the Public Service Commission dated January 31st, 1916.

Dated, February 28th, 1916.

THE LONG ISLAND RAILROAD COMPANY,

JOSEPH F. KEANY, Attorney for Petitioner,

Pennsylvania Station, New York City.

State of New York, County of New York, ss.:

Ralph Peters, being duly sworn, deposes and says: That the petitioner above named is a domestic corporation, and that he is an officer thereof, to wit, President, and therefore makes this verification. The foregoing petition is true to the knowledge of deponent, except as to the matters therein stated to be alleged upon information and belief, as to which matters he believes it to be true.

Sworn to before me this 28th day of February, 1916. Ralph Peters.

Harry K. Howland, Notary Public, Queens County No. 226; Certificate filed New York County No. 46; term expires March 30, 1916.

and the following resolutions were thereupon adopted:

Whereas, the foregoing petition from the Long Island Railroad Company, dated February 28, 1916, was presented to the Board of Estimate and Apportionment at a meeting held March 10, 1916,

Resolved, That in pursuance of law this Board sets Friday, the seventh day of April, 1916, at ten o'clock in the forenoon, and Room 16 in the City Hall, Borough of Manhattan, as the time and place when and where such petition shall be first considered, and a public hearing be had thereon, at which citizens shall be entitled to appear and be heard; and be it further

Resolved, That the petition and these resolutions shall be published for at least twice in two daily newspapers in the City of New York, to be designated by the Mayor, and for at least ten (10) days in the "City Record" immediately prior to such date of public hearing. The expense of such publication to be borne by the petitioner.

JAMES D. MCGANN, Assistant Secretary,

Room 1307, Municipal Building, Borough of Manhattan. Telephone, 4560 Worth.

Dated, New York, March 10, 1916. m2

bridge Road, Sacket Avenue, Eastchester Road, Wilkinson Avenue, McAlpin Avenue, Blundell Avenue and Poplar Street, in the Borough of The Bronx, City of New York, a proposed change is more particularly shown on a map or plan bearing the signature of the President of the Borough and dated February 16, 1916.

Resolved, That this Board consider the proposed change at a meeting of the Board, to be held in the City Hall, Borough of Manhattan, City of New York, on the 31st day of March, 1916, at 10 o'clock a. m.

Resolved, That the Secretary of this Board cause these resolutions, and a notice to all persons affected thereby that the proposed change will be considered at a meeting of the Board to be held at the aforesaid time and place, to be published in the City Record for ten days continuously, Sundays and legal holidays excepted, prior to the 31st day of March, 1916.

Dated March 18, 1916.
JOSEPH HAAG, Secretary, Board of Estimate and Apportionment, Municipal Building, Telephone, 4560 Worth. m18,29

NOTICE IS HEREBY GIVEN THAT THE Board of Estimate and Apportionment of The City of New York, deeming it for the public interest so to do, proposes to change the map or plan of The City of New York so as to change the lines and grades of the street system within the territory bounded by Liberty Avenue, Jerome Avenue, Emerald Street, North Conduit Avenue, Sutter Avenue, South Conduit Avenue, 76th Street, Blake Avenue and Grant Avenue, in the Boroughs of Brooklyn and Queens, and that a meeting of said Board will be held in the Old Council Chamber, City Hall, Borough of Manhattan, City of New York, on Friday, March 31, 1916, at 10 o'clock A. M., at which such proposed change will be considered by said Board; all of which is more particularly set forth and described in the following resolutions adopted by the Board on March 3, 1916, notice of the adoption of which is hereby given, viz.:

Resolved, That the Board of Estimate and Apportionment of The City of New York, in pursuance of the provisions of Section 442 of the Greater New York Charter, as amended, deeming it for the public interest so to do, proposes to change the map or plan of The City of New York by changing the lines and grades of the street system within the territory bounded by Liberty Avenue, Jerome Avenue, Emerald Street, North Conduit Avenue, Sutter Avenue, South Conduit Avenue, 76th Street, Blake Avenue and Grant Avenue, in the Boroughs of Brooklyn and Queens, which proposed change is more particularly shown upon a map or plan bearing the signatures of the President of the Borough of Queens and of the Commissioner of Public Works of the Borough of Brooklyn, and dated December 16, 1915.

Resolved, That this Board consider the proposed change at a meeting of the Board, to be held in the City Hall, Borough of Manhattan, City of New York, on the 31st day of March, 1916, at 10 o'clock a. m.

Resolved, That the Secretary of this Board cause these resolutions, and a notice to all persons affected thereby that the proposed change will be considered at a meeting of the Board to be held at the aforesaid time and place, to be published in the City Record for ten days continuously, Sundays and legal holidays excepted, prior to the 31st day of March, 1916.

Dated March 18, 1916.
JOSEPH HAAG, Secretary, Board of Estimate and Apportionment, Municipal Building, Telephone, 4560 Worth. m18,29

NOTICE IS HEREBY GIVEN THAT AT THE meeting of the Board of Estimate and Apportionment held on March 17, 1916, the Board continued until March 31, 1916, the hearing on a Tentative Plan showing proposed lines and grades for Riverside Drive West from West 155th Street to Riverside Drive East, about opposite West 177th Street; a proposed change in the lines and grades of West 158th Street between Riverside Drive West and Riverside Drive East; proposed lines for West 171st Street from Riverside Drive West to Riverside Drive East; and a proposed change in the grade of Audubon Place from Riverside Drive East to West 157th Street; and a proposed change in the grade of Riverside Drive East from West 157th Street to a point about 300 feet north of West 158th Street, in the Borough of Manhattan, City of New York; the said Tentative Plan bearing the signature of the Secretary of the Board of Estimate and Apportionment and dated of February 18, 1916.

The hearing will be held in the City Hall, Borough of Manhattan, City of New York, on Friday, March 31, 1916, at 10 o'clock a. m.

Dated March 20, 1916.
JOSEPH HAAG, Secretary, Municipal Building, Telephone, 4560 Worth. m20,31

NOTICE IS HEREBY GIVEN THAT THE Board of Estimate and Apportionment of The City of New York, deeming it for the public interest so to do, proposes to change the map or plan of The City of New York so as to change the grades of West 180th Street from University Avenue to Andrews Avenue, and of Wiegand Place, from West 180th Street to a point about 240 feet north thereof, in the Borough of The Bronx, City of New York, which proposed change is more particularly shown upon a map or plan bearing the signature of the President of the Borough and dated January 11, 1916.

Resolved, That this Board consider the proposed change at a meeting of the Board, to be held in the City Hall, Borough of Manhattan, City of New York, on the 31st day of March, 1916, at 10 o'clock a. m.

Resolved, That the Secretary of this Board cause these resolutions, and a notice to all persons affected thereby that the proposed change will be considered at a meeting of the Board to be held at the aforesaid time and place, to be published in the City Record for ten days continuously, Sundays and legal holidays excepted, prior to the 31st day of March, 1916.

Dated March 18, 1916.
JOSEPH HAAG, Secretary, Board of Estimate and Apportionment, Municipal Building, Telephone, 4560 Worth. m18,29

NOTICE IS HEREBY GIVEN THAT THE Board of Estimate and Apportionment of The City of New York, deeming it for the public interest so to do, proposes to change the map or plan of The City of New York so as to change the lines of Sutphin Road, between Shelton Avenue and Jamaica Avenue, in the Borough of Queens, and that a meeting of said Board will be held in the Old Council Chamber, City Hall, Borough of Manhattan, City of New York, on Friday, March 31, 1916, at 10 o'clock A. M., at which

such proposed change will be considered by said Board; all of which is more particularly set forth and described in the following resolutions adopted by the Board on March 3, 1916, notice of the adoption of which is hereby given, viz.:

Resolved, That the Board of Estimate and Apportionment of The City of New York, in pursuance of the provisions of Section 442 of the Greater New York Charter, as amended, deeming it for the public interest so to do, proposes to change the map or plan of The City of New York by changing the lines of Sutphin Road between Shelton Avenue and Jamaica Avenue, in the Borough of Queens, City of New York; which proposed change is more particularly shown upon a map or plan bearing the signature of the President of the Borough and dated April 12, 1915.

Resolved, That this Board consider the proposed change at a meeting of the Board, to be held in the City Hall, Borough of Manhattan, City of New York, on the 31st day of March, 1916, at 10 o'clock a. m.

Resolved, That the Secretary of this Board cause these resolutions, and a notice to all persons affected thereby that the proposed change will be considered at a meeting of the Board to be held at the aforesaid time and place, to be published in the City Record for ten days continuously, Sundays and legal holidays excepted, prior to the 31st day of March, 1916.

Dated March 18, 1916.
JOSEPH HAAG, Secretary, Board of Estimate and Apportionment, Municipal Building, Telephone, 4560 Worth. m18,29

NOTICE IS HEREBY GIVEN THAT THE Board of Estimate and Apportionment of The City of New York, deeming it for the public interest so to do, proposes to change the map or plan of The City of New York so as to change the lines and grades of the street system within the territory bounded by Ridgewood Place, Copeland Avenue, McComb Place, Edsall Avenue, Central Avenue, Speer Street, Greene Avenue, Morton Avenue, Hosack Street, Weisse Avenue, Central Avenue, Metropolitan Avenue, Woodhaven Avenue, Emily Place, Orville Street, Tilden Place, Woodhaven Avenue, Myrtle Avenue, in the Borough of Queens, and that a meeting of said Board will be held in the Old Council Chamber, City Hall, Borough of Manhattan, City of New York, on Friday, March 31, 1916, at 10 o'clock A. M., at which such proposed change will be considered by said Board; all of which is more particularly set forth and described in the following resolutions adopted by the Board on March 3, 1916, notice of the adoption of which is hereby given, viz.:

Resolved, That the Board of Estimate and Apportionment of The City of New York, in pursuance of the provisions of Section 442 of the Greater New York Charter, as amended, deeming it for the public interest so to do, proposes to change the map or plan of The City of New York by changing the lines and grades of the street system within the territory bounded by Ridgewood Place, Copeland Avenue, McComb Place, Edsall Avenue, Central Avenue, Speer Street, Greene Avenue, Morton Avenue, Hosack Street, Weisse Avenue, Central Avenue, Metropolitan Avenue, Woodhaven Avenue, Emily Place, Orville Street, Tilden Place, Woodhaven Avenue, Myrtle Avenue, in the Borough of Queens, City of New York, which proposed change is more particularly shown upon a map or plan bearing the signature of the President of the Borough and dated September 9, 1915.

Resolved, That this Board consider the proposed change at a meeting of the Board, to be held in the City Hall, Borough of Manhattan, City of New York, on the 31st day of March, 1916, at 10 o'clock a. m.

Resolved, That the Secretary of this Board cause these resolutions, and a notice to all persons affected thereby that the proposed change will be considered at a meeting of the Board to be held at the aforesaid time and place, to be published in the City Record for ten days continuously, Sundays and legal holidays excepted, prior to the 31st day of March, 1916.

Dated March 18, 1916.
JOSEPH HAAG, Secretary, Board of Estimate and Apportionment, Municipal Building, Telephone, 4560 Worth. m18,29

NOTICE IS HEREBY GIVEN THAT THE Board of Estimate and Apportionment of The City of New York, deeming it for the public interest so to do, proposes to change the map or plan of The City of New York so as to change the lines and grades of Lambertville Avenue, from Spangler Street to Merrick Road, in the Borough of Queens, and that a meeting of said Board will be held in the Old Council Chamber, City Hall, Borough of Manhattan, City of New York, on Friday, March 31, at 10 o'clock A. M., at which such proposed change will be considered by said Board; all of which is more particularly set forth and described in the following resolutions adopted by the Board on March 3, 1916, notice of the adoption of which is hereby given, viz.:

Resolved, That the Board of Estimate and Apportionment of The City of New York, in pursuance of the provisions of Section 442 of the Greater New York Charter, as amended, deeming it for the public interest so to do, proposes to change the map or plan of The City of New York by changing the lines and grades of Lambertville Avenue, from Spangler Street to Merrick Road, in the Borough of Queens, City of New York, which proposed change is more particularly shown upon a map or plan bearing the signature of the President of the Borough and dated January 5, 1916.

Resolved, That this Board consider the proposed change at a meeting of the Board, to be held in the City Hall, Borough of Manhattan, City of New York, on the 31st day of March, 1916, at 10 o'clock a. m.

Resolved, That the Secretary of this Board cause these resolutions, and a notice to all persons affected thereby that the proposed change will be considered at a meeting of the Board to be held at the aforesaid time and place, to be published in the City Record for ten days continuously, Sundays and legal holidays excepted, prior to the 31st day of March, 1916.

Dated March 18, 1916.
JOSEPH HAAG, Secretary, Board of Estimate and Apportionment, Municipal Building, Telephone, 4560 Worth. m18,29

DEPARTMENT OF PUBLIC CHARITIES.

Proposals.

SEALED BIDS OR ESTIMATES WILL BE received by the Department of Public Charities, Tenth Floor, Municipal Building, Manhattan, until 10.30 o'clock a. m., on

THURSDAY, APRIL 6, 1916.
FOR FURNISHING AND DELIVERING LAUNDRY MACHINERY MATERIALS, CONSISTING OF CANVAS DUCK, WOOL FELT, HAIR FELT AND ASBESTOS PAPER.

The time for the performance of the contract is thirty (30) calendar days.
The amount of the security required for the performance of the contract is thirty (30) per cent. of the amount of the contract.
No bid will be considered unless it is accompanied by a deposit, which shall be in an amount not less than one and one-half (1½) per cent. of the total amount of the bid.

The bidder will state the price per yard or other designated unit, by which the bids will be tested. The extensions must be made and footed

up, as the bids will be read from the total and awards made to the lowest bidder on each line or item, as stated in the specifications.

Bids must be submitted in duplicate, each in a separate envelope. No bid will be accepted unless this provision is complied with.

Blank forms and further information may be obtained at the office of the Purchasing Agent of the Department, Tenth Floor, Municipal Building, Borough of Manhattan.

JOHN A. KINGSBURY, Commissioner.
Dated March 27, 1916. m27,a6
See General Instructions to Bidders on last page, last column, of the "City Record."

SEALED BIDS OR ESTIMATES WILL BE received by the Department of Public Charities, Tenth Floor, Municipal Building, Borough of Manhattan, until 10.30 o'clock a. m., on

MONDAY, MARCH 27, 1916.
FOR FURNISHING ALL THE LABOR AND MATERIALS REQUIRED FOR CONTRACT NO. 1, GENERAL CONSTRUCTION; CONTRACT NO. 2, PLUMBING, DRAINAGE, ETC.; CONTRACT NO. 3, STEAM HEATING WORK FOR THE ERECTION AND COMPLETION OF NEW LAUNDRY BUILDING, KINGS COUNTY HOSPITAL, BOROUGH OF BROOKLYN, THE CITY OF NEW YORK.

The time allowed for the completion of the work and full performance of each contract is two hundred (200) consecutive working days.
The surety required will be as follows: Contract No. 1, twenty-five thousand dollars (\$25,000); Contract No. 2, two thousand five hundred dollars (\$2,500); Contract No. 3, two thousand dollars (\$2,000). A separate bid or estimate must be submitted for each contract and award will be made thereon.

Certified check or cash in the sum of Twelve Hundred and Fifty Dollars (\$1,250) on Contract No. 1; One Hundred and Twenty-five Dollars (\$125) on Contract No. 2, and One Hundred Dollars (\$100) on Contract No. 3 must accompany bid.

Blank forms and further information may be obtained at the office of the Purchasing Agent of the Department, Tenth Floor, Municipal Building, The City of New York, where plans and specifications may be seen.

JOHN A. KINGSBURY, Commissioner.
Dated March 14, 1916. m15,27
See General Instructions to Bidders on last page, last column, of the "City Record."

DEPARTMENT OF EDUCATION.

Auction Sale.

THE DEPARTMENT OF EDUCATION WILL sell at Public School 111 (Storehouse), No. 31 Vestry Street, Borough of Manhattan, at two o'clock P. M., on

WEDNESDAY, APRIL 5, 1916,
the following lots of old and broken castings, old carpets, old chairs, etc., as hereinafter mentioned.

LOT No. 1—All broken castings, etc., now in West Araway.

LOT No. 2—All old carpets and rugs now located in pile at rear of Main Room, first floor.

LOT No. 3—All broken chairs, etc., now located in rear of Main Room, first floor.

LOT Nos. 1, 2 and 3 will be sold separately to the highest bidder for each.

The removals of articles included in the above mentioned lots, viz., 1, 2 and 3, shall be made at such time as shall be directed by this department.

An inspector must be present to witness said removals.
Cash payment must be made at the time and place of sale by the successful bidder for each lot, in addition to submitting a cash deposit of \$50.00 to secure the prompt removal within the time specified. Said deposit to be returned to the purchaser upon the satisfactory completion of the work. Removal of said materials from premises must be made within five days from date of sale.

The City will not be responsible for loss or damage of said materials between time of sale and the time of removal.

All property will be sold "as is," and if the purchaser at said sale shall fail to remove the same within five days from the date of sale, the said purchaser will be deemed to have abandoned the property and to have forfeited all claims to ownership thereof, and the above deposit of \$50.00, together with the purchase money paid at the sale, shall become the property of the City of New York by way of liquidated damages and the Department of Education shall have the right to resell the property for the benefit of the City and to retain the proceeds of such resale.

C. B. J. SNYDER, Superintendent of School Buildings.
Dated, March 24, 1916. m25,a5
See General Instructions to Bidders on last page, last column, of the "City Record."

Proposals.

SEALED BIDS OR ESTIMATES WILL BE received by the Superintendent of School Supplies at the office of the Department of Education, Park Ave. and 59th St., Manhattan, until 11 a. m.,

THURSDAY, APRIL 6, 1916.
FOR FURNISHING AND DELIVERING GAS AND LINES, OIL CLOTH SIGNS, AND RENTAL OF STEREOPTICON OUTFITS, RENTAL OF PIANOS, TRANSFER OF LECTURE MATERIALS, ETC., STATIONERY, ETC., FOR THE PUBLIC LECTURES, DEPARTMENT OF EDUCATION OF THE CITY OF NEW YORK.

The time for the delivery of the articles, materials and supplies and the performance of the contract is by or before December 31, 1916.

The amount of the security required is thirty (30) per cent. of the amount of the bid or estimate.

The bidder will state the price of each item or article contained in the specifications or schedules herein contained or hereto annexed, by which the bids will be tested. Award will be made to the lowest bidder on each item.

Delivery will be required to be made at the time and in the manner and in such quantities as may be directed.

Bids must be submitted in duplicate, each in a separate envelope.

Blank forms and further information may be obtained at the office of the Superintendent of School Supplies, Board of Education, Borough of Manhattan, southwest corner of Park Ave. and 59th St.

PATRICK JONES, Superintendent of School Supplies.
Dated March 25, 1916. m25,a6
See General Instructions to Bidders on last page, last column, of the "City Record."

SEALED BIDS OR ESTIMATES WILL BE received by the Superintendent of School Buildings at the office of the Department of Education, Park Avenue and 59th Street, Manhattan, until four o'clock P. M., on

MONDAY, APRIL 3, 1916.
Borough of Brooklyn.

FOR FURNISHING AND DELIVERING GLASS TO VARIOUS SCHOOLS IN THE BOROUGH OF BROOKLYN.

The time allowed to complete the whole work will be sixty (60) working days, as provided in the contract.
The amount of security required is One Thousand Dollars (\$1,000).
The bid to be submitted must include the en-

tire work on all schools and award will be made thereon.

The deposit accompanying bid shall be five per centum of the amount of security.

The bids will be compared and the contract will be awarded in a lump sum to the lowest bidder.

Blank forms and specifications may be obtained or seen at the office of the Superintendent, at Estimating Room, 9th floor, Hall of the Board of Education, Park Avenue and 59th Street, Borough of Manhattan, and also at Branch Office, 131 Livingston Street, Borough of Brooklyn.

C. B. J. SNYDER, Superintendent of School Buildings.
Dated, March 22, 1916. m22,a3
See General Instructions to Bidders on last page, last column, of the "City Record."

SEALED BIDS OR ESTIMATES WILL BE received by the Superintendent of School Buildings at the office of the Department of Education, Park Avenue and 59th Street, Manhattan, until four o'clock P. M., on

MONDAY, APRIL 3, 1916.
Borough of Manhattan.

FOR FURNISHING AND DELIVERING GLASS TO VARIOUS SCHOOLS IN THE BOROUGH OF MANHATTAN.

The time allowed to complete the whole work will be thirty (30) Working days, as provided in the contract.

The amount of security required is Six Hundred Dollars (\$600).

The bid to be submitted must include the entire work on all schools and award will be made thereon.

The deposit accompanying bid shall be five per centum of the amount of security.

The bids will be compared and the contract will be awarded in a lump sum to the lowest bidder.

Blank forms and specifications may be obtained or seen at the office of the Superintendent, at Estimating Room, 9th floor, Hall of the Board of Education, Park Avenue and 59th Street, Borough of Manhattan.

C. B. J. SNYDER, Superintendent of School Buildings.
Dated, March 22, 1916. m22,a3
See General Instructions to Bidders on last page, last column, of the "City Record."

SEALED BIDS OR ESTIMATES WILL BE received by the Superintendent of School Buildings at the office of the Department of Education, Park Avenue and 59th Street, Manhattan, until four o'clock P. M., on

MONDAY, APRIL 3, 1916.
Borough of Queens.

FOR FURNISHING AND DELIVERING GLASS TO VARIOUS SCHOOLS IN THE BOROUGH OF QUEENS.

The time allowed to complete the whole work will be thirty (30) Working days, as provided in the contract.

The amount of security required is Six Hundred Dollars (\$600).

The bid to be submitted must include the entire work on all schools and award will be made thereon.

The deposit accompanying bid shall be five per centum of the amount of security.

The bids will be compared and the contract will be awarded in a lump sum to the lowest bidder.

Blank forms and specifications may be obtained or seen at the office of the Superintendent, at Estimating Room, 9th floor, Hall of the Board of Education, Park Avenue and 59th Street, Borough of Manhattan, and also at Branch Office, No. 69 Broadway, Flushing, Borough of Queens.

C. B. J. SNYDER, Superintendent of School Buildings.
Dated, March 22, 1916. m22,a3
See General Instructions to Bidders on last page, last column, of the "City Record."

SUPREME COURT — FIRST DEPARTMENT.

Filing Preliminary Abstracts.

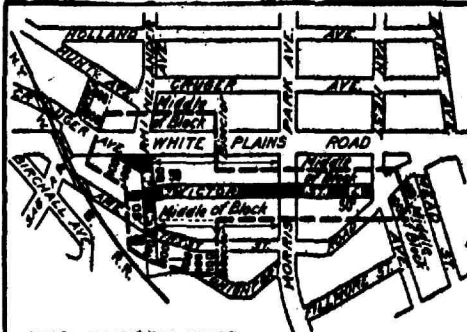
In the Matter of the Application of The City of New York, relative to acquiring title, wherever the same has not been heretofore acquired for the same purpose in fee, to the lands, tenements and hereditaments required for the opening and extending of VICTOR STREET, from Van Nest Avenue to Rhineland Avenue; RHINELAND AVENUE, from Old Unionport Road to White Plains Road, and CRUGER AVENUE, from White Plains Road to Rhineland Avenue, in the 24th Ward, Borough of The Bronx, City of New York, as amended by an order of the Supreme Court of the State of New York, First Judicial District, dated June 12, 1914, and duly entered and filed in the office of the Clerk of the County of Bronx on June 17th, 1914, so as to relate to Victor Street, from Van Nest Avenue to Rhineland Avenue; Rhineland Avenue, from Unionport Road to White Plains Road, and Cruger Avenue, from White Plains Road to Rhineland Avenue; and as further amended by an order of the Supreme Court, First Judicial District, dated January 11th, 1916, and duly entered and filed in the office of the Clerk of the County of Bronx on January 14th, 1916, so as to conform to a map or plan adopted by the Board of Estimate and Apportionment January 8th, 1915, and approved by the Mayor January 15th, 1915, in which the westerly line of Unionport Road, which is now designated as Amethyst Street, was deflected slightly to the east, with the result that a small triangular parcel, having an area of 7.80 square feet is excluded from the area to be acquired from Rhineland Avenue in the aforesaid proceeding; the proceeding as now amended providing for the acquisition of title to Victor Street, from Van Nest Avenue to Rhineland Avenue; Rhineland Avenue, from Amethyst Street to White Plains Road, and Cruger Avenue, from White Plains Road to Rhineland Avenue, as these streets are now laid out upon the map or plan of The City of New York.

NOTICE IS HEREBY GIVEN TO ALL PERSONS interested in the above entitled proceeding, and to the owner or owners, occupant or occupants of all houses and lots and improved and unimproved lands affected thereby, and to all others whom it may concern, to wit:

First.—That the undersigned, Commissioners of Estimate, have completed their estimate of damage, and that all persons interested in this proceeding, or in any of the lands, tenements and hereditaments and premises affected thereby, having any objection thereto, do file their said objections in writing, duly verified, with them at their office, Room 1557, 15th Floor, Municipal Building, Chambers and Centre Streets, in the Borough of Manhattan, in The City of New York, on or before the 12th day of April, 1916, and that the said Commissioners will hear parties so objecting, and for that purpose will be in attendance at their said office on the 14th day of April, 1916, at 2 o'clock P. M.

Second.—That the undersigned, Commissioner of Assessment, has completed his estimate of benefit and that all persons interested in this proceeding, or in any of the lands, tenements and hereditaments and premises affected thereby, having any objection thereto, do file their said objections, in writing, duly verified, with him at

his office, Room 1557, 15th Floor, Municipal Building Chambers and Centre Streets, in the Borough of Manhattan, in The City of New York, on or before the 12th day of April, 1916, and that the said Commissioner will hear parties so objecting, and for that purpose will be in attendance at his said office on the 17th day of April, 1916, at 2.30 o'clock P. M.



EXPLANATORY NOTE:
— indicates the boundary of the area of assessment.
All distances indicated are in feet and are to be measured at right angles or normal to the street lines to which they are referred.
The original of this diagram is on file in the office of the Chief Engineer, Room 1347, Municipal Building.

Third.—That the Commissioner of Assessment has assessed any or all such lands, tenements and hereditaments and premises as are within the area of assessment fixed and prescribed as the area of assessment for benefit by the Board of Estimate and Apportionment on the 15th day of October, 1915, and that the said area of assessment is shown on the following diagram:

BOARD OF ESTIMATE AND APPOINTMENT
OFFICE OF THE CHIEF ENGINEER
DIAGRAM SHOWING AREA OF ASSESSMENT
IN THE PROCEEDING FOR ACQUIRING TITLE TO
CRUGER AVENUE
FROM WHITE PLAINS ROAD TO RHINELANDER AVE.
VICTOR STREET
FROM VAN NEST AVE TO RHINELANDER AVE AND
RHINELANDER AVENUE
FROM AMETHYST ST. TO WHITE PLAINS ROAD
BOROUGH OF THE BRONX
New York, September 10th 1915.

SCALE
0 50 100
A. J. SQUIER, Clerk
Deputy Chief Engineer

Fourth.—That the abstracts of said estimate of damage and of said assessment for benefit, together with the damage and benefit maps, and also all the affidavits, estimates, proofs and other documents used by the Commissioners of Estimate and Apportionment in making the same, have been deposited in the Bureau of Street Openings in the Law Department of The City of New York, Room 1529, 15th Floor, Municipal Building, Chambers and Centre Streets, in the Borough of Manhattan, in said City, there to remain until the 14th day of April, 1916.

Fifth.—That, provided there be no objections filed to either of said abstracts, the reports as to awards and as to assessments for benefit herein will be presented for confirmation to the Supreme Court of the State of New York, First Department, at a Special Term thereof, Part III, to be held in the County Court House in the Borough of Manhattan, in The City of New York, on the 22nd day of June, 1916, at the opening of the Court on that day.

Sixth.—In case, however, objections are filed to the foregoing abstracts of estimate and assessment, or to either of them, the motion to confirm the reports as to awards and as to assessments shall stand adjourned to the date to be hereafter specified in the notice provided in such cases to be given in relation to filing the final reports, pursuant to Sections 981 and 984 of the Greater New York Charter, as amended by Chapter 658 of the Laws of 1906.

Dated, New York, March 14th, 1916.
DOMINIC L. O'REILLY, Chairman; ALFRED B. HALL, Commissioners of Estimate and Apportionment; DOMINIC L. O'REILLY, Commissioner of Assessment.
JOEL J. SQUIER, Clerk. m23.28

Filing Bills of Costs.

In the Matter of the Application of The City of New York, relative to acquiring title, wherever the same has not been heretofore acquired for the same purposes in fee, to the lands, tenements and hereditaments required for the opening and extending of BLONDELL AVENUE, from Barlow Street to Westchester Avenue, in the 24th Ward, Borough of The Bronx, City of New York, as shown upon a map or plan adopted by the Board of Estimate and Apportionment February 23rd, 1911, and approved by the Mayor March 6th, 1911.

NOTICE IS HEREBY GIVEN THAT the supplemental and additional bill of costs, charges and expenses incurred by reason of the proceedings in the above-entitled matter will be presented for taxation to one of the Justices of the Supreme Court of the State of New York, First Department, at a Special Term thereof, Part I, to be held at the County Court House in the Borough of Manhattan, in The City of New York, on the 31st day of March, 1916, at 10 o'clock in the forenoon of that day, or as soon thereafter as Counsel can be heard thereon; and that the said bill of costs, charges and expenses has been deposited in the Office of the Clerk of the County of New York, there to remain for and during the space of ten days, as required by law.

Dated, New York, March 18th, 1916.
JAMES F. DONNELLY, Commissioner of Assessment.
JOEL J. SQUIER, Clerk. m18.29

In the Matter of the Application of The City of New York, relative to acquiring title, wherever the same has not been heretofore acquired for the same purposes in fee, to the lands, tenements and hereditaments required for the opening and extending of WATERBURY AVENUE, from Westchester Avenue to Zerega Avenue; of NEWBOLD AVENUE, from Virginia Avenue to Zerega Avenue; of ELLIS AVENUE, from Virginia Avenue to Zerega Avenue; of POWELL AVENUE, from Virginia Avenue to Zerega Avenue; and of GLEASON AVENUE, from Metcalf Avenue to Zerega Avenue, in the 24th Ward, Borough of The Bronx, City of New York.

NOTICE IS HEREBY GIVEN THAT THE supplemental and additional bill of costs, charges and expenses incurred by reason of the proceedings in the above-entitled matter will be presented for taxation to one of the Justices of the Supreme Court of the State of New York, First Department, at a Special Term thereof, Part I, to be held at the County Court House in the Borough of Manhattan, in The City of New York, on the 29th day of March, 1916, at 10 o'clock in the forenoon of that day, or as soon thereafter as Counsel can be heard thereon; and that the said bill of costs, charges and expenses has been deposited in the Office of the Clerk of the County of New York, there to remain for and during the space of ten days, as required by law.

Dated, New York, February 24th, 1916.
ERNEST HALL, JOHN J. MACKIN, FRANZ MARQUARDT, Commissioners of Estimate and Apportionment; ERNEST HALL, Commissioner of Assessment.
JOEL J. SQUIER, Clerk. m16.27

Hearings on Qualifications.

In the Matter of the Application of The City of New York, relative to acquiring title, wherever the same has not been heretofore acquired for the same purposes in fee, to the lands, tenements and hereditaments required for the opening and extending of RHINELANDER AVENUE, from Cruger Avenue to Stillwell Avenue, in the 24th Ward, Borough of The Bronx, City of New York.

NOTICE IS HEREBY GIVEN THAT BY AN order of the Supreme Court of the State of New York, First Judicial District, dated March 14, 1916, and duly entered and filed in the office of the Clerk of the County of Bronx on March 15, 1915, Dominic L. O'Reilly was appointed a Commissioner of Estimate and the Commissioner of Assessment in the above entitled proceeding

in the place and stead of George V. Mullian, resigned.

Notice is further given that pursuant to said order bearing date March 14, 1916, and duly entered and filed in the office of the Clerk of the County of Bronx March 15, 1916, the said Dominic L. O'Reilly will appear at a Special Term, Part IV, of the Supreme Court of the State of New York, First Judicial District, held in and for the County of New York, at the County Court House, in the Borough of Manhattan, in the City of New York, on the 29th day of March, 1916, at the opening of the Court on that day, or as soon thereafter as Counsel can be heard thereon, for the purpose of being examined under oath by the Corporation Counsel of the City of New York, or by any other person having any interest in the said proceeding, as to his qualification to act as such Commissioner.

Dated, New York, March 17, 1916.
LAMAR HARDY, Corporation Counsel, Municipal Building, Borough of Manhattan, City of New York. m17.28

SUPREME COURT—SECOND DEPARTMENT.

Notice of Appointment.

In the Matter of the Application of The City of New York, relative to acquiring title, wherever the same has not been heretofore acquired for the same purpose in fee, to the lands, tenements and hereditaments required for the opening and extending of MITCHELL AVENUE, from Whitestone Avenue to Dunsing Street (16th Street), and CONNORTON AVENUE (MYRTLE AVENUE), from Parsons Avenue to Dunsing Street (16th Street), in the Third Ward, Borough of Queens, City of New York.

NOTICE IS HEREBY GIVEN THAT BY two certain orders of the Supreme Court, bearing date the 17th day of December, 1915, and the 14th day of February, 1916, and duly entered in the office of the Clerk of the County of Queens, at his office in Jamaica, in the Borough of Queens, in the City of New York, on the 23rd day of December, 1915, and the 17th day of February, 1916, respectively, copies of which orders were duly filed in the office of the Clerk of the County of Queens, we, William W. Gillen, John Henry Fox and James H. Quinlan, were appointed Commissioners of Estimate for the purpose of making a just and equitable estimate and assessment of the loss and damage to the respective owners, lessees, parties and persons respectively entitled unto or interested in the lands, tenements, hereditaments and premises required for the purpose by and in consequence of opening and extending the above mentioned streets or avenues, the same being particularly set forth and described in the petition of The City of New York, and also in the notice of the application for the said order thereto attached, filed herein in the office of the Clerk of the County of Queens on the 23rd day of December, 1915; and the said William W. Gillen was appointed Commissioner of Assessment for the purpose of making a just and equitable estimate and assessment of the value of the benefit and advantage of the said streets or avenues so to be opened and extended, to the respective owners, lessees, parties and persons respectively entitled to or interested in the respective lands, tenements, hereditaments and premises situated within the area of assessment adopted by the Board of Estimate and Apportionment and not required for the purpose of opening and extending the same, but benefited thereby, the said area of assessment being particularly set forth and described in the petition of The City of New York, and also in the notice of the application for the said order thereto attached, filed herein in the office of the Clerk of the County of Queens on the 23rd day of December, 1915, and of performing the trusts and duties required of us by Chapter 17, Title 4 of the Greater New York Charter, as amended, and the Acts or parts of Acts supplementary thereto or amendatory thereof.

All parties and persons interested in the real estate taken or to be taken for the purpose of opening and extending the said streets or avenues and affected thereby, and having any claim or demand on account thereof, are hereby required to present the same, duly verified, to us, the undersigned Commissioners of Estimate, at our office, Municipal Building, Court House Square, Long Island City, in the Borough of Queens, in The City of New York, with such affidavit and other proof as the said owners or claimants may desire, within ten days after the date of this notice.

And we, the said Commissioners, will be in attendance at our said office on the 13th day of April, 1916, at 2.30 o'clock in the afternoon of that day, to hear the said parties and persons in relation thereto. And at such time and place, and at such further or other time and place as we may appoint, we will hear such owners in relation thereto and examine the proof of such claimant or claimants, or such additional proofs and allegations as may then be offered by such owner, or on behalf of The City of New York.

Dated, New York, March 27th, 1916.
WILLIAM W. GILLEN, JOHN H. FOX, J. H. QUINLAN, Commissioners.
WALTER C. SHEPPARD, Clerk. m27

In the Matter of the Application of The City of New York, relative to acquiring title, wherever the same has not been heretofore acquired for the same purpose in fee, to the lands, tenements and hereditaments required for the opening and extending of ZIEGLER AVENUE, from Bayreuth Street to Willets Point Road, excluding the right-of-way of the Long Island

Railroad, in the Third Ward, Borough of Queens, City of New York.

NOTICE IS HEREBY GIVEN THAT BY AN order of the Supreme Court, bearing date the 18th day of February, 1916, and duly entered in the office of the Clerk of the County of Queens, at his office in Jamaica, in the Borough of Queens, in The City of New York, on the 24th day of February, 1916, a copy of which order was duly filed in the office of the Clerk of the County of Queens, we, William W. Gillen, Eugene N. L. Young and Julius Harder, were appointed Commissioners of Estimate for the purpose of making a just and equitable estimate and assessment of the loss and damage to the respective owners, lessees, parties and persons respectively entitled unto or interested in the lands, tenements, hereditaments and premises required for the purpose by and in consequence of opening and extending the above mentioned street or avenue, the same being particularly set forth and described in the petition of The City of New York, and also in the notice of the application for the said order thereto attached, filed herein in the office of the Clerk of the County of Queens on the 24th day of February, 1916, and of ascertaining and defining the extent and boundaries of the respective tracts or parcels of land to be taken or to be assessed, and of performing the trusts and duties required of us by Chapter 17, Title 4 of the Greater New York Charter, as amended, and the Acts or parts of Acts supplementary thereto or amendatory thereof.

All parties and persons interested in the real estate taken or to be taken for the purpose of opening and extending the said street or avenue and affected thereby, and having any claim or demand on account thereof, are hereby required to present the same, duly verified, to us, the undersigned Commissioners of Estimate, at our office, Municipal Building, Court House Square, Long Island City, in the Borough of Queens, in The City of New York, with such affidavit and other proof as the said owners or claimants may desire, within ten days after the date of this notice.

And we, the said Commissioners, will be in attendance at our said office on the 14th day of April, 1916, at 2.30 o'clock in the afternoon of that day, to hear the said parties and persons in relation thereto. And at such time and place, and at such further or other time and place as we may appoint, we will hear such owners in relation thereto and examine the proof of such claimant or claimants, or such additional proofs and allegations as may then be offered by such owner, or on behalf of The City of New York.

Dated, New York, March 27th, 1916.
WILLIAM W. GILLEN, EUGENE N. L. YOUNG, JULIUS HARDER, Commissioners.
WALTER C. SHEPPARD, Clerk. m27

Application for Court to Condemn Property.

In the Matter of the Application of The City of New York relative to acquiring title, wherever the same has not been heretofore acquired for the same purpose in fee, to the lands, tenements and hereditaments required for the extension of LINCOLN TERRACE PARK, as laid out upon the map or plan of The City of New York under a resolution adopted by the Board of Estimate and Apportionment on February 11, 1916, and to the unacquired portion of PRESIDENT STREET, from Buffalo Avenue to Rochester Avenue, in the Twenty-fourth and Twenty-ninth Wards, Borough of Brooklyn, City of New York.

NOTICE IS HEREBY GIVEN THAT AN APPLICATION will be made to the Supreme Court of the State of New York, Second Judicial District, at a Special Term, Part I, held for the hearing of motions, held in and for the County of Kings, in the County Court-house, in the Borough of Brooklyn, City of New York, on the 5th day of April, 1916, at the opening of the Court on that day, or as soon thereafter as Counsel can be heard thereon, to have the compensation which should justly be made to the respective owners of the real property proposed to be acquired for such improvement, ascertained and determined by the Supreme Court without a jury and to have the cost of such improvement assessed by the said Court, as hereinafter set forth, in accordance with the resolution of the Board of Estimate and Apportionment.

The nature and extent of the improvement hereby intended is the acquisition of title in fee by The City of New York, for the use of the public, to all the lands and premises, together with the buildings thereon and the appurtenances thereto belonging, required for the extension of Lincoln Terrace Park, as laid out upon the map or plan of The City of New York under a resolution adopted by the Board of Estimate and Apportionment on February 11, 1916, and to the unacquired portion of President Street, from Buffalo Avenue to Rochester Avenue, in the Twenty-fourth and Twenty-ninth Wards, Borough of Brooklyn, City of New York. The real property title to which is proposed to be acquired is more particularly bounded and described as follows, to wit:

EXTENSION OF LINCOLN TERRACE PARK.

Parcel "A."
Beginning at the intersection of the west line of Buffalo Avenue with the north line of Carroll Street, as the same are laid out on the map of the City. Thence westerly along the north line of Carroll Street 670.0 feet to the east line of Rochester Avenue. Thence northerly along the east line of Rochester Avenue 240.58 feet to the south line of President Street. Thence easterly along the south line of President Street 670.0 feet to the west line of Buffalo Avenue. Thence southerly along the west line of Buffalo Avenue 240.58 feet to the point of beginning.

Parcel "B."
Beginning at the intersection of the east line of Buffalo Avenue with the north line of East New York Avenue, as the same are laid out on the map of the City. Thence northerly along the east line of Buffalo Avenue 706.49 feet. Thence easterly deflecting 90° to the right 69.80 feet. Thence southeasterly deflecting 51° 16' 42" to the right 48.27 feet. Thence southerly deflecting 38° 43' 18" to the right 80.42 feet. Thence easterly deflecting 90° to the left 49.37 feet. Thence southerly deflecting 63° 47' 13" to the right 96.59 feet. Thence southerly deflecting 4° 12' 47" to the right 84.30 feet. Thence westerly deflecting 90° to the right 1.63 feet. Thence southerly deflecting 90° to the left 232.18 feet to the north line of East New York Avenue. Thence westerly 372.40 feet to the point of beginning.

PRESIDENT STREET.
Beginning at the intersection of the west line of Buffalo Avenue with the south line of President Street, as the same are laid out on the map

of the City. Thence northerly along the west line of Buffalo Avenue 61.88 feet. Thence westerly deflecting 109° 46' 57" to the left 74.15 feet. Thence westerly deflecting 14° 48' 50" to the right 79.66 feet. Thence westerly deflecting 9° 11' 59" to the left 122.08 feet. Thence easterly 267.50 feet to the point of beginning.

The land to be acquired in this proceeding is shown on "Map showing the closing and discontinuance of that part of Lincoln Terrace Park, bounded by Eastern Parkway, Ralph Avenue, East New York Avenue, and the westerly line of the land required for purpose of the Public Service Commission for the Eastern Parkway Subway, of President Street, from Buffalo Avenue to East New York Avenue, of East 98th Street, from President Street to East New York Avenue, and of Rockaway Parkway, from Buffalo Avenue to East New York Avenue, and showing the locating and laying out of Port Street, from Eastern Parkway to East New York Avenue, of Union Street, from Port Street to Ralph Avenue, and establishing grades therefor, and of additions to Lincoln Terrace Park, bounded by Buffalo Avenue, the northerly line of President Street, the westerly line of the land required for purpose of the Public Service Commission for the Eastern Parkway Subway and East New York Avenue and bounded by President Street, Buffalo Avenue, Carroll Street and Rochester Avenue. Dated New York, January 13, 1916, approved by the Board of Estimate and Apportionment February 11, 1916," which map was filed as follows: In the office of the President of the Borough of Brooklyn on the 18th day of March, 1916, in the office of the Register of the County of Kings on the 18th day of March, 1916, and in the office of the Corporation Counsel of The City of New York on the 18th day of March, 1916.

The Board of Estimate and Apportionment by a resolution adopted on the 3d day of March, 1916, duly determined that 50 per cent of the entire cost and expense of the proceedings, less any portion of the awards for damage to buildings which the Court may place upon The City of New York be borne and paid by the Borough of Brooklyn, in accordance with the provisions of Chapter 679 of the Laws of 1911 (Section 247 of the Charter); said entire cost and expense to include all costs and expenses of said proceedings incurred by reason of the provisions of Title 4, Chapter 17, of the Greater New York Charter, as amended, including the expense of the Bureau of Street Openings, the cost and expense incurred by the President of the Borough of Brooklyn in the preparation of rule, damage and benefit maps for use in the proceedings; and all other expenses and disbursements authorized by Section 977 of said title as amended.

That the remainder of the entire cost and expense of the proceedings be assessed upon the property benefited, comprising the following area:

Beginning at a point on a line midway between Sterling Place and St. John's Place, distant 100 feet westerly from the westerly line of Kingston Avenue, the said distance being measured at right angles to Kingston Avenue, and running thence easterly along the said line midway between Sterling Place and St. John's Place to the intersection with a line midway between Kingston Avenue and Albany Avenue; thence northwardly along the said line midway between Kingston Avenue and Albany Avenue to the intersection with a line midway between Park Place and Prospect Place; thence easterly along the said line midway between Park Place and Prospect Place to the intersection with a line midway between Albany Avenue and Troy Avenue; thence northwardly along the said line midway between Albany Avenue and Troy Avenue to the intersection with a line midway between St. Mark's Avenue and Bergen Street; thence easterly along the said line midway between St. Mark's Avenue and Bergen Street to the intersection with a line midway between Troy Avenue and Schenectady Avenue; thence northwardly along the said line midway between Troy Avenue and Schenectady Avenue to the intersection with a line midway between Pacific Street and Atlantic Avenue; thence easterly along the said line midway between Pacific Street and Atlantic Avenue to the intersection with a line midway between Schenectady Avenue and Utica Avenue; thence northwardly along the said line midway between Schenectady Avenue and Utica Avenue to the intersection with a line midway between Atlantic Avenue and Herkimer Street; thence easterly along the said line midway between Atlantic Avenue and Herkimer Street to the intersection with a line midway between Ralph Avenue and Howard Avenue; thence southwardly along the said line midway between Ralph Avenue and Howard Avenue to the intersection with a line midway between Atlantic Avenue and Pacific Street; thence easterly along the said line midway between Atlantic Avenue and Pacific Street to the intersection with a line midway between Howard Avenue and Saratoga Avenue; thence southwardly along the said line midway between Howard Avenue and Saratoga Avenue to the intersection with a line midway between Dean Street and Bergen Street; thence easterly along the said line midway between Dean Street and Bergen Street to the intersection with a line midway between Saratoga Avenue and Hopkinson Avenue; thence southwardly along the said line midway between Saratoga Avenue and Hopkinson Avenue to the intersection with a line midway between Bergen Street and St. Mark's Avenue; thence easterly along the said line midway between Bergen Street and St. Mark's Avenue to the intersection with a line midway between Hopkinson Avenue and Rockaway Avenue; thence southwardly along the said line midway between Hopkinson Avenue and Rockaway Avenue to the intersection with the southerly line of St. Mark's Avenue; thence southwardly in a straight line to a point on the southeasterly line of East New York Avenue midway between Chester Street and Rockaway Avenue; thence southwardly along a line midway between Chester Street and Rockaway Avenue to the intersection with a line midway between Sutter Avenue and Blake Avenue; thence southwardly along the said line midway between Sutter Avenue and Blake Avenue to the intersection with a line midway between Chester Street and Bristol Street; thence southwardly along the said line midway between Chester Street and Bristol Street to the intersection with a line midway between Blake Avenue and Dumont Avenue; thence westwardly along the said line midway between Blake Avenue and Dumont Avenue to the intersection with a line midway between Hopkinson Avenue and Amboy Street; thence southwardly along the said line midway between Hopkinson Avenue and Amboy Street and along the prolongation of the said line to the intersection with a line midway between Livonia Avenue and Riverdale Avenue; thence westwardly along the said line midway between Livonia Avenue and Riverdale Avenue to the intersection with a line midway between Herl Street and Douglass Street; thence southwardly along the said line midway between Herl Street and Douglass Street to the intersection with a line midway between Riverdale Avenue and Newport Street; thence westwardly along the said line midway between Riverdale Avenue and Newport Street to the intersection with a line midway between Douglass Street and Saratoga Avenue; thence southwardly along the said line midway between Douglass Street and Saratoga Avenue to a point distant 100 feet southerly from the southerly line of Newport Street;

Flushing Avenue. Thence westerly, deflecting to the right $75^{\circ} 05' 28''$ for 62.11 feet along the northerly line of old Flushing Avenue to the

westerly line of Clermont Avenue. Thence northerly, deflecting to the right $104^{\circ} 52' 39''$ for 161.17 feet along the westerly line of Clermont Avenue. Thence northerly for 96.48 feet along the westerly line of Clermont Avenue to the southerly line of Grand Street, the point or place of beginning.

Parcel "C."

Beginning at a point formed by the intersection of the southerly line of Flushing Avenue with the easterly line of Clermont Avenue. Running thence southerly for 402.83 feet along the easterly line of Clermont Avenue. Thence southerly, deflecting to the right $15^{\circ} 04' 06''$ for 173.59 feet along the easterly line of Clermont Avenue. Thence southerly, deflecting to the left $2^{\circ} 04' 49''$ for 125.06 feet along the easterly line of Clermont Avenue. Thence southerly, deflecting to the left $31^{\circ} 27' 25''$ for 293.52 feet along the easterly line of Clermont Avenue to the southerly line of Heberd Avenue. Thence easterly, deflecting to the left $57^{\circ} 57' 32''$ for 9.40 feet along the southerly line of Heberd Avenue, to the westerly line of Fresh Pond Road. Thence southerly, deflecting to the right $88^{\circ} 52' 12''$ for 112.84 feet along the westerly line of Fresh Pond Road to the westerly line of Clermont Avenue. Thence northerly, deflecting to the right $149^{\circ} 05' 20''$ for 241.06 feet along the westerly line of Clermont Avenue. Thence northerly, deflecting to the left $2^{\circ} 58' 41''$ for 155.37 feet along the westerly line of Clermont Avenue. Thence northerly, deflecting to the right $34^{\circ} 26' 06''$ for 303.39 feet along the westerly line of Clermont Avenue. Thence northerly, deflecting to the left $11^{\circ} 57' 52''$ for 400.38 feet along the westerly line of Clermont Avenue to the southerly line of Flushing Avenue. Thence easterly for 55.05 feet along the southerly line of Flushing Avenue to the easterly line of Clermont Avenue, the point or place of beginning.

Cox Place, extending from Flushing Avenue to Broad Street; Marabel Avenue, extending from Maurice Avenue to Maspeth Avenue, and Clermont Avenue, extending from Maurice Avenue

to Fresh Pond Road, in the Second Ward, Borough of Queens, City of New York, is laid down upon the following sections of Final Maps of the Borough of Queens:

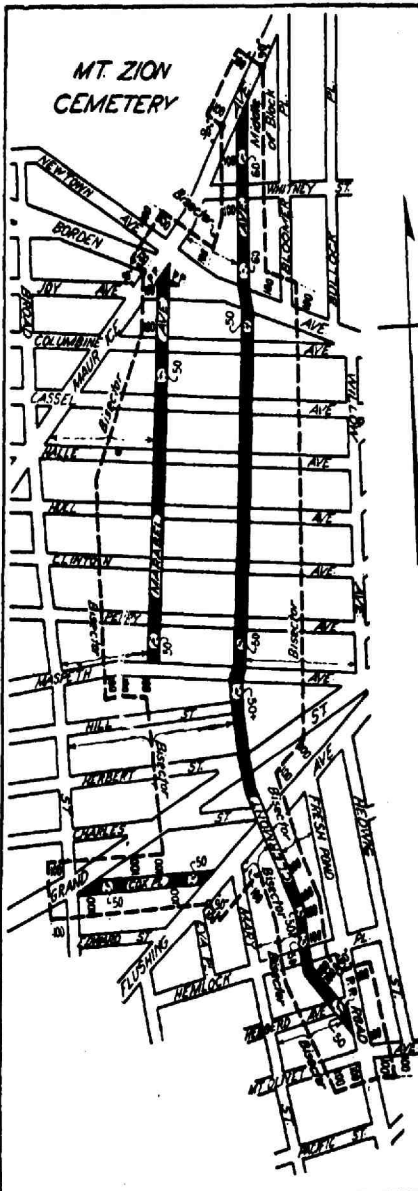
Section No. 12. Adopted by Board of Estimate and Apportionment May 21, 1909. Approved by the Mayor June 4, 1909. Filed at County Clerk's Office, Queens, Aug. 10, 1909. Filed at Corporation Counsel's Office Aug. 9, 1909. Filed at Borough President's Office, Queens, Aug. 13, 1909.

Section No. 16. Adopted by Board of Estimate and Apportionment Feb. 8, 1912. Approved by the Mayor Feb. 26, 1912. Filed at County Clerk's Office, Queens, Sept. 30, 1912. Filed at Corporation Counsel's Office, Sept. 30, 1912. Filed at Borough President's Office, Queens, Oct. 7, 1912.

Section No. 17. Adopted by Board of Estimate and Apportionment June 26, 1908. Approved by the Mayor Aug. 5, 1908. Filed at County Clerk's Office, Queens, Aug. 14, 1908. Filed at Corporation Counsel's Office Aug. 19, 1908. Filed at Borough President's Office, Queens, Sept. 11, 1908.

—and upon Map of the Territory bounded by Broad Street, Maspeth Avenue, Grand Street, Flushing Avenue, Fresh Pond Road, Mount Olivet Avenue, Mary Street, Flushing Avenue and Edward Street, adopted by the Board of Estimate and Apportionment March 27, 1914; approved by the Mayor April 10, 1914, and filed at the office of the County Clerk of Queens County at Jamaica July 24, 1914, at the office of the Corporation Counsel of The City of New York July 23, 1914, and at the office of the President of the Borough of Queens July 27, 1914.

The Board of Estimate and Apportionment by a resolution adopted on the 3d day of December, 1915, determined that the whole cost and expense of this proceeding shall be assessed upon the property deemed to be benefited thereby, and that the area of assessment for benefit in this proceeding be fixed and determined to be as shown on the following diagram:



EXPLANATORY NOTE:

— indicates the boundary of the area of assessment.
o indicates the position of angle points which are not otherwise clearly fixed.
All distances indicated are in feet and are to be measured at right angles or normal to the street lines to which they are referred.
The original of this diagram is on file in the office of the Chief Engineer, Room 1347, Municipal Building.

**BOARD OF ESTIMATE AND APPOINTMENT
OFFICE OF THE CHIEF ENGINEER
DIAGRAM SHOWING AREA OF ASSESSMENT
IN THE PROCEEDING FOR ACQUIRING TITLE TO**

CLERMONT AVENUE
FROM MAURICE AVENUE TO FRESH POND ROAD,
COX PLACE
FROM FLUSHING AVENUE TO BROAD STREET,
MARABEL AVENUE
FROM MAURICE AVENUE TO MASPETH AVENUE AND
PUBLIC PARK
BOUNDED BY CLERMONT AVENUE, HEBERD AVENUE
AND FRESH POND ROAD
BOROUGH OF QUEENS
New York, September 29, 1915.

SCALE
0 100 200 300 400

Wm. P. Shinn
Chief Engineer

Dated, New York, March 23d, 1916.
LAMAR HARDY, Corporation Counsel,
Municipal Building, Borough of Manhattan, City
of New York. m23,a3

In the Matter of the Application of The City of New York relative to acquiring title, wherever the same has not been heretofore acquired for the same purpose in fee, to the lands, tenements and hereditaments required for the opening and extending of SEVENTEENTH STREET, from Queens Boulevard to Jackson Avenue, in the Second Ward, Borough of Queens, City of New York.

NOTICE IS HEREBY GIVEN THAT AN application will be made to the Supreme Court of the State of New York, Second Judicial District, at a Special Term of said Court, to be held at Part I, Motions, in the County Court-house, in the County of Kings, in the Borough of Brooklyn, in The City of New York, on the 3d day of April, 1916, at the opening of the Court on that day, or as soon thereafter as Counsel can be heard thereon, for the appointment of Commissioners of Estimate and a Commissioner of Assessment in the above-entitled matter.

The nature and extent of the improvement hereby intended is the acquisition of title by The City of New York, in fee, for the use of the public, to all the lands and premises, with the buildings thereon and the appurtenances thereto belonging, required for the opening and extending of Seventeenth Street, from Queens Boulevard to Jackson Avenue, in the Second Ward, Borough of Queens, City of New York. The real property title to which is proposed to be acquired is more particularly bounded and described as follows, to wit:

Beginning at a point formed by the intersection of the easterly line of Seventeenth Street with the southerly line of Jackson Avenue. Running thence southerly for 2,050.00 feet along the easterly line of Seventeenth Street to the northerly line of Polk Avenue. Thence southerly, deflecting to the right $18^{\circ} 21' 01''$ for 79.02 feet along the easterly line of Seventeenth Street to the southerly line of Polk Avenue. Thence southerly, deflecting to the left $18^{\circ} 49' 13''$ for 2,077.00 feet along the easterly line of Seventeenth Street to the northerly line of old Woodside Avenue. Thence southerly, deflecting to the right $35^{\circ} 55' 11''$ for 75.31 feet along the southerly line of Seventeenth Street to the southerly line of old Woodside Avenue. Thence southerly, deflecting to the left $36^{\circ} 20' 34''$ for 809.40 feet along the easterly line of Seventeenth Street to the northerly line of Laurel Hill Boulevard. Thence southeasterly, deflecting to the left $22^{\circ} 19' 24''$ for 71.35 feet along the northerly line of Seventeenth Street to the southerly line of Laurel Hill Boulevard. Thence southerly, deflecting to the right $22^{\circ} 19' 24''$ for 58.00 feet along the easterly line of Seventeenth Street. Thence southeasterly, deflecting to the left on the arc of a circle tangent to the last-

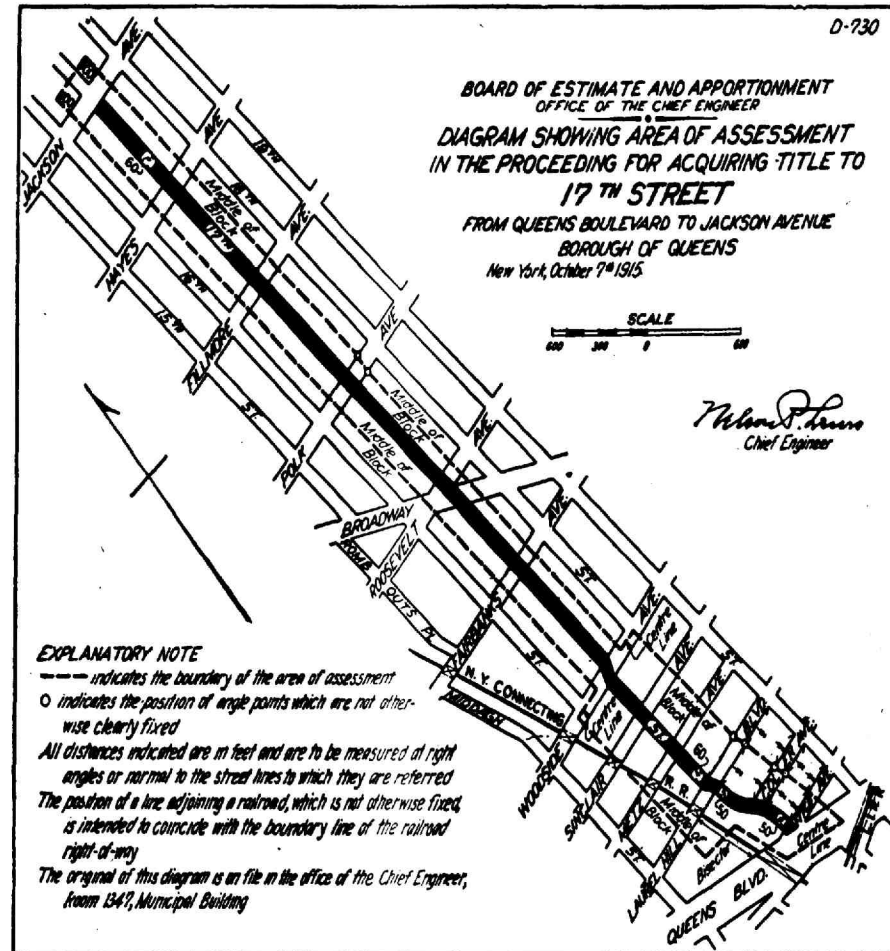
mentioned course, the radius of which is 206.60 feet for 133.82 feet along the northerly line of Seventeenth Street. Thence southerly, deflecting to the right on the arc of a circle tangent to the last-mentioned course, the radius of which is 325.25 feet, for 331.70 feet along the easterly line of Seventeenth Street to the northerly line of Queens Boulevard. Thence westerly, deflecting to the right $91^{\circ} 24' 32''$ for 50.02 feet along the northerly line of Queens Boulevard to the westerly line of Seventeenth Street. Thence northerly on the arc of a circle, concave to the west, the tangent of which deflects $88^{\circ} 20' 06''$ to the right from the last-mentioned course, the radius of which is 275.35 feet, for 279.50 feet along the easterly line of Seventeenth Street. Thence northwesterly, deflecting to the right on the arc of a circle tangent to the last-mentioned course, the radius of which is 256.60 feet, for 166.21 feet along the southerly line of Seventeenth Street. Thence northerly, on a tangent to the last-mentioned course, for 58.00 feet along the westerly line of Seventeenth Street to the southerly line of Laurel Hill Boulevard. Thence northwesterly, deflecting to the left $29^{\circ} 20' 29''$ for 75.71 feet along the southerly line of Seventeenth Street to the northerly line of Laurel Hill Boulevard. Thence northerly, deflecting to the right $29^{\circ} 20' 29''$ for 806.50 feet along the westerly line of Seventeenth Street to the southerly line of old Woodside Avenue. Thence northerly, deflecting to the right $36^{\circ} 20' 17''$ for 75.28 feet along the northerly line of Seventeenth Street to the northerly line of old Woodside Avenue. Thence northerly, deflecting to the left $35^{\circ} 54' 54''$ for 2,080.85 feet along the westerly line of Seventeenth Street to the southerly line of Polk Avenue. Thence northerly, deflecting to the right $18^{\circ} 49' 13''$ for 79.02 feet along the westerly line of Seventeenth Street to the northerly line of Polk Avenue. Thence northerly, deflecting to the left $18^{\circ} 21' 06''$ for 2,050.00 feet along the westerly line of Seventeenth Street to the southerly line of Jackson Avenue. Thence easterly for 60.00 feet along the southerly line of Jackson Avenue to the easterly line of Seventeenth Street, the point or place of beginning. The property affected by this proceeding is located in Blocks Nos. 1265, 1266, 1651, 1652, 1670, 1671, 1736, 1737, 1741, 3129, 3130, 3128, 3131, 3146, 3147, 3155, 3156, 3154, 3157, 3172, 3173 and 3174 of the Land Map of The City of New York, Borough of Queens.

Seventeenth Street, extending from Queens Boulevard to Jackson Avenue, in the Second Ward, Borough of Queens, City of New York, is laid down upon Section 9 of the Final Maps of the Borough of Queens, approved by the Board of Estimate and Apportionment February 8, 1912, by the Mayor February 26, 1912, copies of which were filed at the office of the President of the Borough of Queens June 1, 1912, at the office of the County Clerk of Queens County at Jamaica May 28, 1912, and at the office of the Corporation Counsel of The City of New York

May 28, 1912; upon Section 10 of the Final Maps, approved by the Board of Estimate and Apportionment November 2, 1911, by the Mayor November 18, 1911, copies of which were filed at the office of the President of the Borough of Queens February 28, 1912, at the office of the County Clerk of Queens County at Jamaica February 26, 1912, and at the office of the Corporation Counsel of The City of New York February 27, 1912, and upon Section 19 of the Final Maps, approved by the Board of Estimate and Apportionment June 17, 1910, by the Mayor June 24, 1910, copies of which were filed at the office of the President of the Borough of Queens August 23, 1910, at the office of the County Clerk of Queens County at Jamaica August 23, 1910, and at the office of the Corporation Counsel of The City of New York October 24, 1910, as amended by Alteration Map No. 557 of the territory

bounded by Flak Avenue, Fairbanks Avenue, Eighteenth Street, etc., approved by the Board of Estimate and Apportionment November 12, 1915, by the Mayor November 12, 1915, copies of which were filed at the office of the President of the Borough of Queens February 16, 1916, at the office of the County Clerk of Queens County at Jamaica February 14, 1916, at the office of the Corporation Counsel of The City of New York February 14, 1916.

The Board of Estimate and Apportionment by resolutions adopted on the 1st day of July, 1915, and the 12th day of November, 1915, duly determined that the whole cost and expense of this proceeding shall be assessed upon the property deemed to be benefited thereby, and that the area of assessment for benefit in this proceeding be fixed and determined to be as shown on the following diagram:



EXPLANATORY NOTE:

— indicates the boundary of the area of assessment.
o indicates the position of angle points which are not otherwise clearly fixed.
All distances indicated are in feet and are to be measured at right angles or normal to the street lines to which they are referred.
The position of a line adjoining a railroad, which is not otherwise fixed, is intended to coincide with the boundary line of the railroad right-of-way.
The original of this diagram is on file in the office of the Chief Engineer, Room 1347, Municipal Building.

Dated, New York, March 22nd, 1916.
LAMAR HARDY, Corporation Counsel,
Municipal Building, Borough of Manhattan, City
of New York. m22,a1

In the Matter of the Application of The City of New York relative to acquiring title, wherever the same has not been heretofore acquired for the same purpose in fee, to the lands, tenements and hereditaments required for the opening and extending of LAKE STREET, from Junction Avenue to Alburis Avenue, and BANTA STREET, from Van Dine Street to Junction Avenue, in the Second Ward, Borough of Queens, City of New York.

NOTICE IS HEREBY GIVEN THAT AN application will be made to the Supreme Court of the State of New York, Second Judicial District, at a Special Term of said Court, to be held at Trial Term, Part I, in the County Court-house, in the County of Queens, in the Borough of Queens, in The City of New York, on the 4th day of April, 1916, at the opening of the Court on that day, or as soon thereafter as Counsel can be heard thereon, for the appointment of Commissioners of Estimate and a Commissioner of Assessment in the above-entitled matter.

The nature and extent of the improvement hereby intended is the acquisition of title by The City of New York, in fee, for the use of the public, to all the lands and premises, with the buildings thereon and the appurtenances thereto belonging, required for the opening and extending of Lake Street, from Junction Avenue to Alburis Avenue, and Banta Street, from Van Dine Street to Junction Avenue, in the Second Ward, Borough of Queens, City of New York. The real property title to which is proposed to be acquired is more particularly bounded and described as follows, to wit:

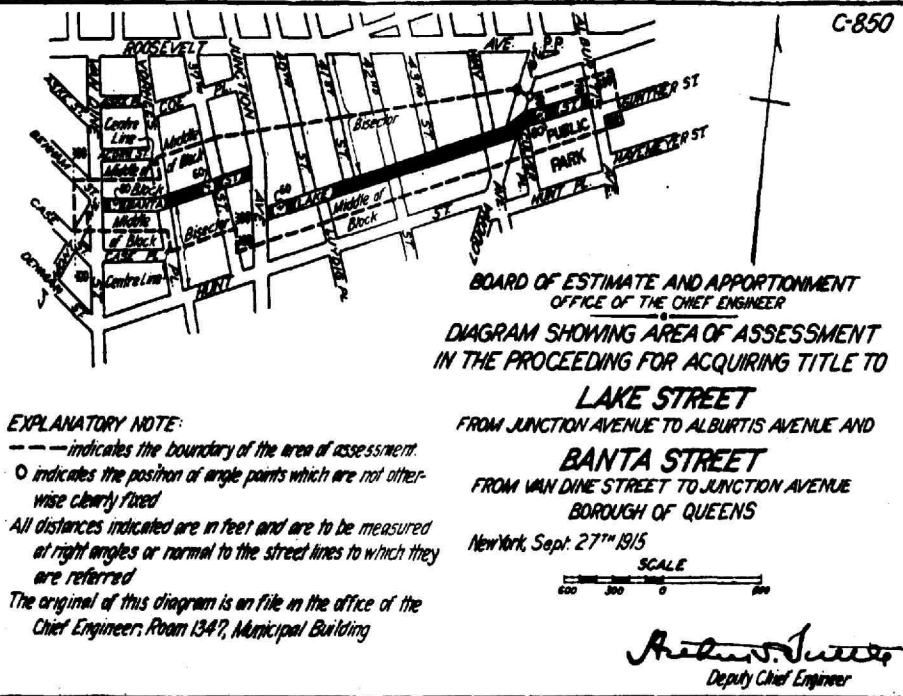
BANTA STREET.
Beginning at a point formed by the intersection of the easterly line of Van Dine Street with the northerly line of Banta Street. Running thence easterly for 368.44 feet along the northerly line of Banta Street to the westerly line of Voorhees Place. Thence easterly, deflecting to the left $0^{\circ} 59' 22''$ for 60.99 feet to the easterly line of Voorhees Place. Thence easterly, deflecting to the left $13^{\circ} 26' 05''$ for 496.75 feet along the northerly line of Banta Street to the westerly line of old Junction Avenue. Thence southerly, deflecting to the right $105^{\circ} 51' 29''$ for 62.37 feet along the westerly line of old Junction Avenue to the southerly line of Banta Street. Thence westerly, deflecting to the right $74^{\circ} 08' 31''$ for 482.96 feet along the southerly line of Banta Street to the easterly line of Voorhees Place. Thence westerly, deflecting to the right $12^{\circ} 24' 47''$ for 60.80 feet to the westerly line of Voorhees Place. Thence westerly, deflecting to the right $2^{\circ} 00' 40''$ for 380.45 feet along the

southerly line of Banta Street to the easterly line to Van Dine Street. Thence northerly for 60.00 feet to the northerly line of Banta Street, the point or place of beginning.

LAKE STREET.
Beginning at a point formed by the intersection of the westerly line of Alburis Avenue and the southerly line of Lake Street. Running thence westerly for 400.00 feet along the southerly line of Lake Street to the easterly line of Culver Place. Thence southwesterly, deflecting to the left $21^{\circ} 20' 50''$ for 64.42 feet to the westerly line of Culver Place. Thence southwesterly, deflecting to the left $1^{\circ} 27' 09''$ for 151.87 feet to the prolongation of the easterly line of Way Avenue. Thence northerly, deflecting to the right $112^{\circ} 47' 59''$ for 23.92 feet along the prolongation of the easterly line of Way Avenue to the prolongation of the southerly line of Lake Street. Thence westerly, deflecting to the left $90^{\circ} 02' 48''$ for 1,462.19 feet along the southerly line of Lake Street to the easterly line of old Junction Avenue. Thence northerly, deflecting to the right $101^{\circ} 20' 29''$ for 16.25 feet along the easterly line of old Junction Avenue. Thence northerly, deflecting to the right $1^{\circ} 57' 46''$ for 45.28 feet along the easterly line of old Junction Avenue to the prolongation of the northerly line of Lake Street. Thence easterly, deflecting to the right $76^{\circ} 41' 45''$ for 1,509.08 feet along the northerly line of Lake Street to the westerly line of Louona Avenue. Thence northeasterly, deflecting to the left $22^{\circ} 29' 30''$ for 152.17 feet to the easterly line of Louona Avenue. Thence easterly, deflecting to the right $22^{\circ} 32' 18''$ for 399.00 feet along the northerly line of Lake Street to the westerly line of Alburis Avenue. Thence southerly for 60.00 feet along the westerly line of Alburis Avenue to the southerly line of Lake Street, the point or place of beginning.

Lake Street, extending from Junction Avenue to Alburis Avenue, and Banta (Canton) Street, extending from Van Dine Street to Junction Avenue, in the Second Ward, Borough of Queens, City of New York, is laid down upon Section 25 of Final Maps of the Borough of Queens, approved by the Board of Estimate and Apportionment June 17, 1910, by the Mayor June 24, 1910, and filed at the office of the President of the Borough of Queens October 29, 1910, at the office of the County Clerk of Queens County in Jamaica October 29, 1910, and the office of the Corporation Counsel of The City of New York October 24, 1910.

The Board of Estimate and Apportionment by a resolution adopted on the 3d day of December, 1915, determined that the whole cost and expense of this proceeding shall be assessed upon the property deemed to be benefited thereby, and that the area of assessment for benefit in this proceeding be fixed and determined to be as shown on the following diagram:



EXPLANATORY NOTE:

— indicates the boundary of the area of assessment.
o indicates the position of angle points which are not otherwise clearly fixed.
All distances indicated are in feet and are to be measured at right angles or normal to the street lines to which they are referred.
The original of this diagram is on file in the office of the Chief Engineer, Room 1347, Municipal Building.

Dated, New York, March 23rd, 1916.
LAMAR HARDY, Corporation Counsel,
Municipal Building, Borough of Manhattan, City
of New York. m23,a3

In the Matter of the Application of The City of New York relative to acquiring title, wherever the same has not been heretofore acquired for

the same purpose in fee, to the lands, tenements and hereditaments required for the opening and extending of VAN PELT STREET, from Borden Avenue to Skillman Avenue, in the First Ward, Borough of Queens, City of New York.

NOTICE IS HEREBY GIVEN THAT AN application will be made to the Supreme Court

of the State of New York, Second Judicial District, at a Special Term of said Court, to be held at Part I, Motions, in the County Court-house, in the County of Kings, in the Borough of Brooklyn, in The City of New York, on the 3rd day of April, 1916, at the opening of the Court on that day, or as soon thereafter as counsel can be heard thereon, for the appointment of Commissioners of Estimate and a Commissioner of Assessment in the above-entitled matter.

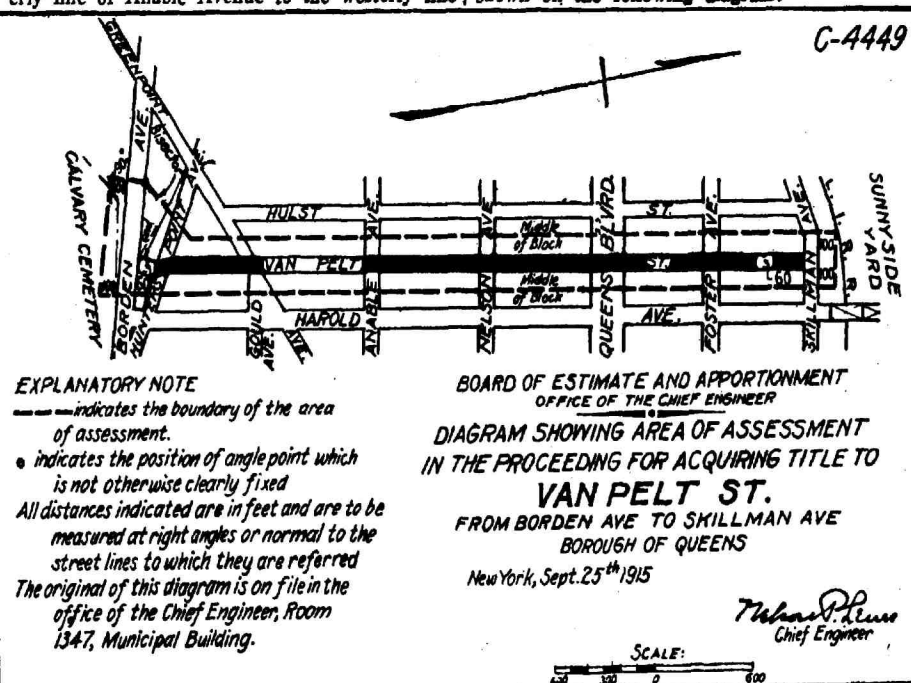
The nature and extent of the improvement hereby intended is the acquisition of title by The City of New York, in fee, for the use of the public, to all the lands and premises, with the buildings thereon and the appurtenances thereunto belonging, required for the opening and extending of Van Pelt Street, from Borden Avenue to Skillman Avenue, in the First Ward, Borough of Queens, City of New York. The real property title to which is proposed to be acquired is more particularly bounded and described as follows, to wit:

PARCEL "A."
Beginning at a point formed by the intersection of the westerly line of Van Pelt Street and the southerly line of Hunterspoint Avenue. Running thence easterly for 60.00 feet along the southerly line of Hunterspoint Avenue to the easterly line of Van Pelt Street. Thence southerly, deflecting to the right 90° for 127.40 feet along the easterly line of Van Pelt Street to the northerly line of old Borden Avenue. Thence westerly, deflecting to the right 84° 49' 44" for 60.25 feet along the northerly line of old Borden Avenue to the westerly line of Van Pelt Street. Thence northerly for 132.83 feet along the westerly line of Van Pelt Street to the southerly line of Hunterspoint Avenue, the point or place of beginning.

PARCEL "B."
Beginning at a point formed by the easterly line of Van Pelt Street with the northerly line of Hunterspoint Avenue. Running thence westerly for 63.00 feet along the northerly line of Hunterspoint Avenue to the westerly line of Van Pelt Street. Thence northerly, deflecting to the right 67° 23' 30" for 386.44 feet along the westerly line of Van Pelt Street to the southerly line of Greenpoint Avenue. Thence easterly, deflecting to the right 54° 01' 30" for 74.14 feet along the southerly line of Greenpoint Avenue to the easterly line of Van Pelt Street. Thence southerly for 454.98 feet along the easterly line of Van Pelt Street to the northerly line of Hunterspoint Avenue, the point or place of beginning.

PARCEL "C."
Beginning at a point formed by the intersection of the easterly line of Van Pelt Street with the northerly line of Greenpoint Avenue. Running thence westerly for 74.14 feet along the northerly line of Greenpoint Avenue to the westerly line of Van Pelt Street. Thence northerly, deflecting to the right 125° 58' 30" for 704.15 feet along the westerly line of Van Pelt Street to the southerly line of Anable Avenue. Thence easterly, deflecting to the right 90° for 60.00 feet along the southerly line of Anable Avenue to the easterly line of Van Pelt Street. Thence southerly for 660.60 feet along the easterly line of Van Pelt Street to the northerly line of Greenpoint Avenue, the point or place of beginning.

PARCEL "D."
Beginning at a point formed by the intersection of the easterly line of Van Pelt Street with the northerly line of Anable Avenue. Running thence westerly for 60.00 feet along the northerly line of Anable Avenue to the westerly line of Van Pelt Street. Thence southerly for 660.60 feet along the easterly line of Van Pelt Street to the northerly line of Greenpoint Avenue, the point or place of beginning.



Dated, New York, March 22, 1916.
LAMAR HARDY, Corporation Counsel,
Municipal Building, Borough of Manhattan, City of New York. m22,a1

Filing Bills of Costs.

In the Matter of the Application of The City of New York, relative to acquiring title in fee, wherever the same has not been heretofore acquired, to the lands and premises required for the opening and extending of FOURTH AVENUE or Raepje Avenue, between Jackson and Washington Avenues and between Graham and Winthrop Avenues, in the First Ward, Borough of Queens, City of New York. NOTICE IS HEREBY GIVEN THAT THE bill of costs, charges and expenses incurred by reason of the proceedings in the above-entitled matter will be presented for taxation to one of the Justices of the Supreme Court of the State of New York, Second Department, at a Special Term thereof, to be held for the hearing of motions, at the County Court House in the Borough of Brooklyn, in The City of New York, on the 30th day of March, 1916, at 10 o'clock in the forenoon of that day, or as soon thereafter as Counsel can be heard thereon; and that the said bill of costs, charges and expenses has been deposited in the Office of the Clerk of the County of Queens, there to remain for and during the space of ten days, as required by law.

Dated, New York, March 17th, 1916.
HARRISON S. MOORE, WILLIAM E. STEWART, OWEN FITZPATRICK, Commissioners of Estimate. WILLIAM E. STEWART, Commissioner of Assessment.
WALTER C. SHEPARD, Clerk. m17,28

DEPARTMENT OF PARKS.

Proposals.

SEALED BIDS OR ESTIMATES WILL BE received by the Park Board at the office of the Department of Parks, Municipal Building, Manhattan, until 3 o'clock P. M. on

THURSDAY, MARCH 30, 1916,
Borough of Brooklyn.

FURNISHING AND DELIVERING ONE (1) POWER SPRAYER.
The time allowed for the completion of this contract will be Thirty (30) Calendar Days. The amount of security required will be thirty (30%) per cent. of the amount for which the contract will be awarded.

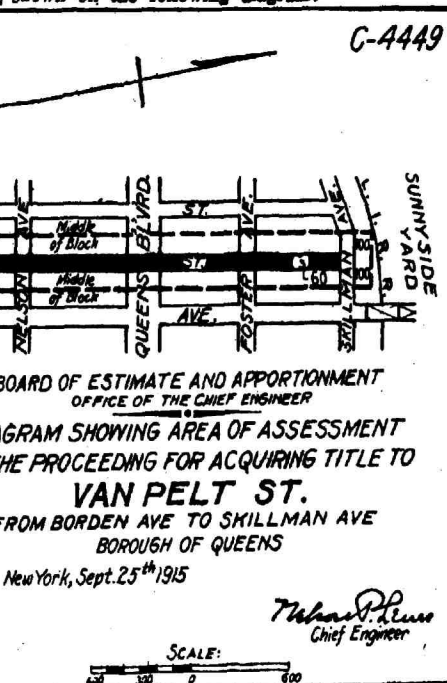
of Van Pelt Street. Thence northerly, deflecting to the right 90° for 600.05 feet along the westerly line of Van Pelt Street to the southerly line of Nelson Avenue. Thence easterly, deflecting to the right 90° for 60.00 feet along the southerly line of Nelson Avenue to the easterly line of Van Pelt Street. Thence southerly for 600.05 feet along the easterly line of Van Pelt Street to the northerly line of Anable Avenue, the point or place of beginning.

PARCEL "E."
Beginning at a point formed by the intersection of the easterly line of Van Pelt Street with the northerly line of Nelson Avenue. Running thence westerly for 60.00 feet along the northerly line of Nelson Avenue to the westerly line of Van Pelt Street. Thence northerly, deflecting to the right 90° for 600.10 feet along the westerly line of Van Pelt Street to the southerly line of Queens Boulevard. Thence easterly, deflecting to the right 90° for 60.00 feet along the southerly line of Queens Boulevard to the easterly line of Van Pelt Street. Thence southerly for 600.10 feet along the easterly line of Van Pelt Street to the northerly line of Nelson Avenue, the point or place of beginning.

PARCEL "F."
Beginning at a point formed by the intersection of the westerly line of Van Pelt Street with the southerly line of Skillman Avenue. Running thence easterly for 60.00 feet along the southerly line of Skillman Avenue to the easterly line of Van Pelt Street. Thence southerly, deflecting to the right 90° 11' 00" for 1,213.58 feet along the easterly line of Van Pelt Street to the northerly line of old Thomson Avenue. Thence westerly, deflecting to the right 90° for 60.00 feet along the northerly line of old Thomson Avenue to the westerly line of Van Pelt Street. Thence northerly for 1,213.39 feet along the westerly line of Van Pelt Street to the southerly line of Skillman Avenue, the point or place of beginning. Van Pelt Street, extending from Borden Avenue to Skillman Avenue, in the First Ward, Borough of Queens, City of New York, is laid down upon the Commissioners Map of Long Island City, filed with the City Clerk of Long Island City December 31, 1875, as amended by Final Map, Section No. 2, approved by the Board of Estimate and Apportionment July 1, 1910, by the Mayor July 13, 1910, copies of which were filed at the office of the President of the Borough of Queens October 29, 1910, at the office of the County Clerk of Queens County at Jamaica October 29, 1910, and at the office of the Corporation Counsel of The City of New York October 24, 1910, and by Final Map Section No. 314, approved by the Board of Estimate and Apportionment October 1, 1915, by the Mayor October 18, 1915, copies of which were filed at the office of the President of the Borough of Queens on February 16, 1916, at the office of the County Clerk of Queens County at Jamaica on February 14, 1916, and at the office of the Corporation Counsel of The City of New York on February 14, 1916.

The land required for Van Pelt Street, from Borden Avenue to Skillman Avenue, is located in Block Nos. 604, 605, 616, 617, 640, 641, 654, 655, 733, 734, 735, 736, 737 and 738 of the Land Map of the Borough of Queens, City of New York.

The Board of Estimate and Apportionment by a resolution adopted on the 22d day of October, 1915, determined that the whole cost and expense of this proceeding shall be assessed upon the property deemed to be benefited, thereby, and that the area of assessment for benefit in this proceeding be fixed and determined to be as shown on the following diagram:



A deposit of one and one-half (1 1/2%) per cent. of the total amount of bid must accompany estimate.

Bids will be compared and the contract awarded at a lump or aggregate sum.

Bids must be submitted in duplicate.

Blank forms may be obtained at the office of the Department of Parks, Borough of Brooklyn, Litchfield Mansion, Prospect Park, Brooklyn.

CABOT WARD, President; RAYMOND V. INGERSOLL, THOMAS W. HITTLE, JOHN E. WEISS, Commissioners of Parks. m18,30
See General Instructions to Bidders on last page, last column, of the "City Record."

FIRE DEPARTMENT, DEPARTMENT OF PARKS, MANHATTAN AND RICHMOND; DEPARTMENT OF PARKS, BROOKLYN; DEPARTMENT OF PUBLIC CHARITIES, DEPARTMENT OF WATER SUPPLY, GAS AND ELECTRICITY.

Proposals.

SEALED BIDS OR ESTIMATES WILL BE received by Fire Department, Dep't of Parks, Man. and Rich.; Dep't of Parks, Bronx; Dep't of Parks, Brooklyn; Department of Public Charities, Department of Water Supply, Gas and Electricity, at Room 1230, Municipal Building, Borough of Manhattan, City of New York, until 12 o'clock noon on

FRIDAY, APRIL 7, 1916.
FOR FURNISHING AND DELIVERING METALS, PIPE VALVES AND FITTINGS.

The time for the performance of the contract is on or before June 30, 1916.

The amount of security required is thirty (30) per cent. of the amount of the bid or estimate. No bid will be considered unless it is accompanied by a deposit. Such deposit shall be in an amount not less than one and one-half (1 1/2%) per cent. of the total amount of the bid.

Blank forms and further information may be obtained at Room 1230, Municipal Building, Borough of Manhattan.

FIRE DEPARTMENT, ROBERT ADAMSON, Commissioner.

PARK BOARD, CABOT WARD, President; THOMAS W. HITTLE, RAYMOND V. INGERSOLL, JOHN E. WEISS, Commissioners of Parks.

DEPARTMENT OF PUBLIC CHARITIES, JOHN A. KINGSBURY, Commissioner.

DEPARTMENT OF WATER SUPPLY, GAS & ELECTRICITY, WILLIAM WILLIAMS, Commissioner. m27,a7

See General Instructions to Bidders on last page, last column, of the "City Record," except for the address of the office for receiving and opening bids.

BELLEVUE AND ALLIED HOSPITALS, DEPARTMENT OF PUBLIC CHARITIES, DEPARTMENT OF CORRECTION AND DEPARTMENT OF HEALTH.

Proposals.

SEALED BIDS OR ESTIMATES WILL BE received by Bellevue and Allied Hospitals, Department of Public Charities, Department of Correction and Department of Health, at Room 1230, Municipal Building, Borough of Manhattan, City of New York, until 12 o'clock noon on

MONDAY, APRIL 3, 1916.
FOR FURNISHING AND DELIVERING BUTTER, CHEESE, EGGS AND BREAD AND ROLLS.

The time for the performance of the contract is on or before June 30, 1916.

The amount of security required is thirty (30) per cent. of the amount of the bid or estimate.

No bid will be considered unless it is accompanied by a deposit. Such deposit shall be in an amount not less than one and one-half (1 1/2%) per cent. of the total amount of the bid.

The bidder will state the price per pound, dozen or other designated unit, by which the bids will be tested.

The extensions must be made and footed up, as the bids will be read from the total and awards made to the lowest bidder on each line or class, as stated in the specifications.

Bids must be submitted in duplicate, each in a separate envelope. No bid will be accepted unless this provision is complied with.

Blank forms and further information may be obtained at Room 1230, Municipal Building, Borough of Manhattan.

BOARD OF TRUSTEES, BELLEVUE AND ALLIED HOSPITALS, JOHN W. BRANNAN, M. D., President.

DEPARTMENT OF PUBLIC CHARITIES, JOHN A. KINGSBURY, Commissioner.

DEPARTMENT OF CORRECTION, FREDERICK G. LEWIS, Commissioner.

DEPARTMENT OF HEALTH, H. EMERSON, Commissioner. m22,a3

See General Instructions to Bidders on last page, last column, of the "City Record," except for the address of the office for receiving and opening bids.

NOTICE TO BIDDERS AT SALES OF OLD BUILDINGS, ETC.

TERMS AND CONDITIONS UNDER WHICH BUILDINGS, ETC., WILL BE SOLD FOR REMOVAL FROM CITY PROPERTY.

THE BUILDINGS AND APPURTENANCES thereto will be sold to the highest bidder, who must pay cash or certified check, drawn to the order of the Comptroller of The City of New York, and must also give a certified check or cash in half the amount of the purchase price as security for the faithful performance of the terms and conditions of the sale. Where the amount of the purchase price does not equal or exceed the sum of \$50, the sum of \$50 shall be the amount of the security to be deposited. This security may at any time after the expiration of the contract period be applied by the City to the cost of completing any of the work required under the contract, but unfinished at the expiration of the contract period.

The purchaser shall not lease, occupy, cause or permit the building or buildings, etc., purchased by him to be used or occupied for any purpose other than that of their speedy removal nor shall he collect any rental or other revenue for the use of either the land or the buildings, etc., situated thereon. The breach of either or any of these conditions shall forthwith void the sale and cause immediate forfeiture of the purchase money and the security deposited for the faithful performance of the conditions of the sale. The placing therein or permitting the occupancy of any such building by any tenant free, for rent or otherwise, excepting the necessary watchmen or the workmen engaged in the actual demolition thereof, shall of itself be a breach of the above conditions of sale.

The sale will be as of the condition of the property on date of delivery thereof to the purchaser. The City of New York will not be responsible for any change or loss which may occur in the condition of the buildings, or their appurtenances between the time of the sale thereof and the time of delivering possession to the purchaser, after being properly vacated of all tenants. The sale and delivery to purchaser will be made as nearly together as the circumstances of vacating the structures of their tenants will permit.

All the material of the buildings, sheds, walks, structures and cellars of whatsoever nature, with their exterior and interior fixtures, appurtenances and foundations of all kinds, except the exterior walls of the buildings and their foundations and the sidewalks and curb in front of said buildings, extending within the described area, shall be torn down and removed from the premises. None of the dirt, debris or waste resulting from demolition shall be allowed to remain on the premises, except old mortar or plaster only, which may be left, but not higher at any point than two feet below the curb opposite that point. The exterior walls and their foundations shall be taken down only to a plane whose elevation shall be the level of the curb in front of the building. Where there is no curb the elevation of the surrounding ground shall be considered curb level. All wells, cesspools, sinks, etc., existing on the property must be filled to the level of the surrounding ground with clean earth.

The purchaser at the sale shall also withdraw and remove all abandoned water taps and old service mains, and in place thereof cause to be inserted a brass plug in the main water pipe in the street, in compliance with the rules and regulations of the Department of Water Supply, Gas and Electricity, and furnish the Department of Finance with a certificate from the Department of Water Supply, Gas and Electricity that this has been performed.

The purchaser at the sale shall also remove all house sewer connections to the main sewer in the street and the openings of the main sewer in street shall be properly closed in compliance with the directions of the Bureau of Sewers in the Borough in which the buildings are situated, and furnish the Department of Finance with a certificate from the Bureau of Sewers that the work has been properly performed.

The permit for all openings in the street to be obtained by and at the expense of the purchaser of the building.

Failure to remove said buildings, appurtenances, or any part thereof, within thirty days

from the day of possession will work forfeiture of ownership of such buildings, appurtenances or portions as shall then be left standing, together with all moneys paid by said purchaser on account thereof at the time of the sale, and the bidder's assent to the above conditions being understood to be implied by the act of bidding, and The City of New York will, without notice to the purchaser, cause the same to be removed, and the cost and expense thereof charged against the security above mentioned.

The work of removal must be carried on in every respect in a thorough and workmanlike manner, and must be completed within thirty days from the day of possession, and the successful bidder will provide and furnish all material of labor and machinery necessary thereto, and will place proper and sufficient guards and fences and warning signs by day and night for the prevention of accidents, and will indemnify and save harmless The City of New York, its officers, agents and servants, and each of them, against any and all suits and actions, claims and demands of every name and description brought against it, them or any of them, and against and from all damage and costs to which it, they or any of them be put by reason of injury to the person or property of another, resulting from negligence or carelessness in the performance of the work, or in guarding the same, or from any improper or defective materials or machinery, implements or appliances used in the removal of said buildings.

Where party walls are found to exist between buildings purchased by different bidders, the materials of said party walls shall be understood to be equally divided between the separate purchasers.

Party walls and fences, when existing against adjacent property not sold, shall not be taken down. All furnishings, plaster, chimneys, projecting brick, etc., on the faces of such party walls are to be taken down and removed. The walls shall be made permanently self-supporting, beam holes, etc., bricked up, and the wall pointed and made to exclude wind and rain and present a clean exterior. The roofs and adjacent buildings shall be properly flashed and painted and made watertight where they have been disturbed by the operations of the Contractor.

"No buildings, parts of buildings, fixtures or machinery sold for removal under these terms and conditions shall in any case be re-located or re-erected within the lines of any proposed street or other public improvement, and if any such buildings, parts of buildings, fixtures or machinery, etc., shall be re-located or re-erected within the lines of any proposed street or other public improvement, title thereto shall thereupon become vested in The City of New York and a resale at public or private sale may be made in the same manner as if no prior sale thereof had been made."

The Comptroller of The City of New York reserves the right on the day of sale to withdraw from sale any of the buildings, parts of buildings and machinery included therein, or to reject any and all bids; and be it further

Resolved, That while the said sale is held under the supervision of the Commissioners of the Sinking Fund, the Comptroller is authorized to cause the sale to be advertised and to direct the sale thereof as financial officer of the City.

PROPOSALS FOR BIDS AND ESTIMATES FOR THE CITY OF NEW YORK.

NOTICE TO CONTRACTORS.

GENERAL INSTRUCTIONS TO BIDDERS.

The person or persons making a bid or estimate for any services, work, materials or supplies for The City of New York, or for any of its departments, bureaus or officers, shall furnish the same in a sealed envelope, indorsed with the title of the supplies, materials, work or services for which the bid or estimate is made, with his or their name or names and the date of presentation to the President or Board or to the head of the Department at his or its office, on or before the date and hour named in the advertisement for the same, at which time and place the estimates received will be publicly opened by the President or Board or head of said Department and read, and the award of the contract made according to law as soon thereafter as practicable.

Each bid or estimate shall contain the name and place of residence of the person making the same, and names of all persons interested with him therein, and, if no other person be so interested, it shall distinctly state that fact; also, that it is made without any connection with any other person making an estimate for the same purpose, and is in all respects fair and without collusion or fraud, and that no member of the Board of Aldermen, head of a department, chief of a bureau, deputy thereof, or clerk therein, or other officer of The City of New York, is, shall be or become interested, directly or indirectly, as contracting party, partner, stockholder, surety or otherwise in or in the performance of the contract, or in the supplies, work or business to which it relates, or in any portion of the profits thereof. The bid or estimate must be verified by the oath, in writing, of the party or parties making the estimate that the several matters stated herein are in all respects true.

No bid or estimate will be considered unless as a condition precedent to the reception or consideration of any proposal, it be accompanied by a certified check upon one of the State or National banks of The City of New York, drawn to the order of the Comptroller, or money or corporate stock or certificates of indebtedness of any nature issued by The City of New York, which the Comptroller shall approve as of equal value with the security required in the advertisement to the amount of not less than three nor more than five per centum of the amount of the bond required, as provided in section 420 of the Greater New York Charter.

The amount shall be as specified in the proposals or instructions to bidders and shall not be in excess of 5 per cent.

The certified check or money should not be inclosed in the envelope containing the bid or estimate, but should be either inclosed in a separate envelope addressed to the head of the Department, President or Board, or submitted personally upon the presentation of the bid or estimate.

For particulars as to the quantity and quality of the supplies, or the nature and extent of the work, reference must be made to the specifications, schedules, plans, etc., on file in the said office of the President, Board or Department.

No bid shall be accepted from or contract awarded to any person who is in arrears to The City of New York upon debt or contract, or who is a defaulter, as surety or otherwise, upon any obligation of the City.

The contract must be bid for separately. The right is reserved in each case to reject all bids or estimates if it is deemed to be for the interest of the City so to do.

Bidders will write out the amount of their bids or estimates in addition to inserting the same in figures.

Bidders are requested to make their bids or estimates upon the blank forms prepared and furnished by the City, a copy of which, with the proper envelope in which to inclose the bid, together with a copy of the contract, including the specifications, in the form approved by the Corporation Counsel, can be obtained upon application therefor at the office of the Department for which the work is to be done. Plans and drawings of construction work may also be seen there.