

THE CITY RECORD.

VOL. XXXI.

NEW YORK, FRIDAY, JANUARY 23, 1903

NUMBER 9,035.

THE CITY RECORD,

OFFICIAL JOURNAL OF THE CITY OF NEW YORK.

Published Under Authority of Section 1526, Greater New York Charter, by the
BOARD OF CITY RECORD.

SETH LOW, MAYOR.

GEORGE L. RIVES, CORPORATION COUNSEL.

EDWARD M. GROUT, COMPTROLLER.

PHILIP COWEN, SUPERVISOR.

Published daily, except legal holidays.

Subscription, \$9.30 per year, exclusive of supplements. Three cents per copy.

SUPPLEMENTS: Civil List (containing names, salaries, etc., of the city employees), 25 cents; Canvass, 10 cents; Registry Lists, 5 cents each Assembly District; Law Department and Finance Department supplements, 10 cents each.

Published at Room 2, City Hall (north side), New York City.

Entered as Second-class Matter, Postoffice at New York City.

TABLE OF CONTENTS.

Assessors, Board of—		Manhattan, Borough of—	
Meeting of January 8, 1903.....	680	Proposals.....	682
Notices to Property Owners.....	683	Public Notices.....	683
Bellevue and Allied Hospitals Board of—		Report of Bureau of Buildings for week	
Proposal.....	683	ending December 27, 1902.....	680
Board Meetings.....	683	Municipal Civil Service Commission—	
Brooklyn, Borough of—		Notice of competitive examinations.....	683
Proposal.....	684	Notice to Contractors.....	682
Report of Clerk of Kings County for Year		Official Borough Papers.....	683
ending December 31, 1902.....	680	Official Directory.....	680
Changes in Departments.....	680	Official Papers.....	683
Coroners' Office—		Parks, Department of—	
Report for Year ending December 31, 1902	676	Proposal.....	685
Docks and Ferries, Department of—		Police Department—	
Proposal.....	687	Owners Wanted for Lost Property.....	686
Education, Department of—		Proposals.....	685
Proposals.....	685	Public Charities, Department of—	
Estimate and Apportionment, Board of—		Proposal.....	687
Minutes of Meetings of November 14, 18		Queens, Borough of—	
and 21, 1902.....	661	Report of Commissioner of Public Works	
Public Notices.....	684	for Quarter ending September 30, 1902	673
Finance, Department of—		Richmond, Borough of—	
Notice of the Redemption of Bonds of the		Report of the Bureau of Buildings for the	
late City of Brooklyn.....	687	week ending January 3, 1903.....	676
Notice to Property Owners.....	686	Street Cleaning, Department of—	
Report of City Chamberlain for week end-		Ashes, etc., for filling-in lands.....	685
ing December 13, 1902.....	677	Proposals.....	685
Transactions for week ending November		Supreme Court—	
22, 1902.....	673	Acquiring title to lands, etc.....	687
Fire Department—		Taxes and Assessments, Department of—	
Proposals.....	686	Public Notice.....	683
		The Bronx, Borough of—	
		Report for week ending December 31, 1902	676

BOARD OF ESTIMATE AND APPORTIONMENT.

MINUTES OF THE BOARD OF ESTIMATE AND APPORTIONMENT, CITY OF NEW YORK, COUNCIL CHAMBER, CITY HALL, FRIDAY, NOVEMBER 14, 1902.

The Board met in pursuance of an adjournment.

Present—Seth Low, the Mayor; Edward M. Grout, the Comptroller; Charles V. Fornes, the President of the Board of Aldermen; George Livingston, the Acting President of the Borough of Manhattan; J. Edward Swannstrom, the President of the Borough of Brooklyn; Louis F. Haffen, the President of the Borough of The Bronx; Joseph Cassidy, the President of the Borough of Queens; George Cromwell, the President of the Borough of Richmond.

Hon. Seth Low, the Mayor, presiding.

The reading of the minutes of the meetings held July 11, 18, 25, 28, August 4, 7, 21, 28, September 5, 12, 28, October 3, 6, 8, 9, 10, 13, 14, 15, 16, 17, 20, 22, 23, 24, 29, November 7, 1902, was dispensed with.

The Comptroller moved the consideration for approval by the Board of the plan to relieve taxation in The City of New York, submitted at the meeting held November 7, 1902.

Laid over for unanimous vote.

The Secretary presented the following communications from the District Attorney of Queens County, under date of November 10, 1902, requesting the transfer of \$598.61 to "Supplies and Contingencies, 1902":

LONG ISLAND CITY, November 10, 1902.

Board of Estimate and Apportionment, City of New York:

GENTLEMEN—I have the honor to request that the sum of \$598.61 be transferred from the Salaries account of the appropriation of this office for the year 1902, Supplies and Contingencies.

I find that the present balance on account of Salaries is..... \$2,683 93
Of which will be needed, November and December..... 2,085 32

Balance..... \$598 61

I find that the balance on hand for Supplies and Contingencies is \$611.58. This will give me a Supply and Contingent Account of \$1,210.39, which will be needed to pay balances now ready to present for audit, and which will be reasonably incurred before the end of the year.

Respectfully yours,

JOHN B. MERRILL, District Attorney, Queens County.

The following resolution was offered:

Resolved, That the sum of five hundred and ninety-eight dollars and sixty-one cents (\$598.61) be and hereby is transferred from the appropriation made to the District Attorney's Office, Queens County, for the year 1902, entitled "Salaries," the amount of said appropriation being in excess of the amount required for the purposes thereof, to the appropriation made to said office for the same year, entitled "Supplies and Contingencies," the amount of said appropriation being insufficient.

Which was adopted by the following vote:

Affirmative—The Mayor, Comptroller, President of the Board of Aldermen, the Acting President of the Borough of Manhattan, and Presidents of the Boroughs of Brooklyn and Richmond—14.

The Secretary presented the following communications from the Commissioner of Jurors of Kings County, under date of November 6 and November 10, 1902, respectively, requesting the transfer of \$500, as follows:

Salaries..... \$166 41
Supplies and Contingencies..... 333 59

—together with a communication from the Sheriff of Kings County, under date of November 10, 1902, consenting to such transfer from the Contingent Account:

OFFICE OF THE COMMISSIONER OF JURORS,
FOR THE COUNTY OF KINGS,
November 6, 1902.

To the Board of Estimate and Apportionment of The City of New York:

GENTLEMEN—I respectfully request that you transfer from the Borough President's account the sum of five hundred dollars (\$500) to the credit of this office as follows: One hundred and sixty-six dollars and forty-one cents (\$166.41) to Salary Account, and three hundred and thirty-three dollars and fifty-nine cents (\$333.59) to Contingent Account. I believe that this transfer is agreeable to Borough President Swannstrom.

Respectfully yours,

JACOB BRENNER.

OFFICE OF THE COMMISSIONER OF JURORS,
FOR THE COUNTY OF KINGS,
November 6, 1902.

To the Board of Estimate and Apportionment of The City of New York:

GENTLEMEN—Referring to my letter of November 6, requesting a transfer of five hundred dollars (\$500) from the Borough President's account to this office, I beg to state that upon investigation by the Borough President it was found that such a transfer could not be made. Sheriff Dike has consented to such transfer from his Contingent Account, the same to be credited as requested in my previous letter.

Yours respectfully,

JACOB BRENNER.

BROOKLYN, November 10, 1902.

Board of Estimate and Apportionment of The City of New York:

GENTLEMEN—I hereby consent to the transfer of \$500 from the Contingent Account of this office to the Commissioner of Jurors Office, as follows: \$166.41 on Salary Account, \$333.59 on Contingent Account.

Very respectfully yours,

NORMAN S. DIKE,

Sheriff, Kings County.

The following resolution was offered:

Resolved, That the sum of five hundred dollars (\$500) be and hereby is transferred from the appropriation made to the office of the Sheriff, Kings County, for the year 1902, entitled "Supplies and Contingencies," the amount of said appropriation being in excess of the amount required for the purposes thereof, to the appropriations made to the office of the Commissioner of Jurors, Kings County, for the same year, and as follows:

"Salaries"..... \$166 41
"Salaries and Contingencies"..... 333 59

\$500 00

—the amount of said appropriations being insufficient.

Which was adopted by the following vote:

Affirmative—The Mayor, Comptroller, President of the Board of Aldermen, the Acting President of the Borough of Manhattan, and Presidents of the Boroughs of Brooklyn and Richmond—14.

The Secretary presented the following communication from the Sheriff of Queens County, requesting the transfer of \$3,500 from "Sheriff's Services in Criminal and Court matters" to "Maintenance of Queens County Jail":

OFFICE OF THE SHERIFF OF QUEENS COUNTY,
COUNTY COURT HOUSE,
LONG ISLAND CITY, November 8, 1902.

Board of Estimate and Apportionment, New York City:

GENTLEMEN—Application is hereby made for the transfer of thirty-five hundred dollars from "Sheriff's Services in Criminal and Court Matters" to "Maintenance of Queens County Jail." This transfer is required to pay bills against "Maintenance of Queens County Jail."

Respectfully,

JOSEPH H. DE BRAGGA, Sheriff.

The following resolution was offered:

Resolved, That the sum of thirty-five hundred dollars (\$3,500) be and hereby is transferred from the appropriation made to Sheriff's Office, Borough of Queens for the year 1902, entitled "Sheriff's Services in Criminal and Court Matters," the same being in excess of the amount required for the purposes thereof, to the appropriation made to said office for 1902, entitled "Maintenance of Queens County Jail," the amount of said appropriation being insufficient.

Which was adopted by the following vote:

Affirmative—The Mayor, Comptroller, President of the Board of Aldermen, the Acting President of the Borough of Manhattan, and Presidents of the Boroughs of Brooklyn and Richmond—14.

The Secretary presented a resolution from the Board of Aldermen adopted October 21, 1902, requesting the issue of \$48,000 Revenue Bonds, for three public comfort stations in the Borough of Brooklyn.

The Comptroller stated that Corporate Stock for this purpose had been authorized by the Board on November 7, 1902, and the resolution was ordered on file.

The Secretary presented the following communication from the Supervisor of the City Record requesting the Board to recommend to the Board of Aldermen that the salary of a Clerk to be appointed in the Office of the Supervisor of the City Record be fixed at the rate of \$900 per annum:

September 23, 1902.

The Honorable, the Board of Estimate and Apportionment, New York City:

GENTLEMEN—I beg to call your attention to the following resolution passed by the Board of City Record at a meeting held on Monday, September 15, and ask your favorable action thereon:

Resolved, That the position of Clerk, at \$900, in the Supervisor's Office be created, and that the Supervisor be authorized to apply for a certification from the Civil Service Commission, when such salary has been fixed by the Board of Estimate and Board of Aldermen.

Respectfully yours,

PHILIP COWEN, Supervisor City Record.

The following resolution was offered:

Resolved, That the Board of Estimate and Apportionment, in pursuance of the provisions of section 56 of the Greater New York Charter, hereby recommends to the Board of Aldermen that the salary of a Clerk in the Office of the Supervisor of

the City Record, to be appointed, be fixed at the rate of nine hundred dollars (\$900) per annum.

Which was adopted by the following vote:

Affirmative—The Mayor, Comptroller, President of the Board of Aldermen, the Acting President of the Borough of Manhattan, and Presidents of the Boroughs of Brooklyn and Richmond—14.

The Secretary presented the following communication from the Commissioner of Bridges, requesting that the salary of Frank Green, Bridge Tender of the Little Neck Bridge, at Bayside, Borough of Queens, be fixed at the rate of \$300 per annum.

September 24, 1902.

To the Honorable, the Board of Estimate and Apportionment:

GENTLEMEN—From 1883 to 1897 the cost of operating the Little Neck Bridge at Bayside, in the Borough of Queens, was \$150 per year. During the year 1897 the cost was \$200. Since consolidation the cost has been much greater, namely, upward of \$700 per annum, although the bridge is rarely opened.

Cornelius Fowler, the Tender on this bridge, died on the 7th of July, 1902. Since his death I have been able to have the bridge cared for and operated for \$25 per month, and Frank Green, who was certified by the Municipal Civil Service Commission as eligible for appointment as Bridge Tender in the Borough of Queens, has accepted an appointment as Tender of this bridge at a salary of \$300 per year.

I respectfully request your Honorable Board to recommend to the Board of Aldermen that they fix the salary of the Bridge Tender on the Little Neck Bridge at \$300 per year.

Respectfully,

G. LINDENTHAL, Commissioner of Bridges.

The following resolution was offered:

Resolved, That the Board of Estimate and Apportionment hereby recommends to the Board of Aldermen, in accordance with the provisions of section 56 of the Greater New York Charter, that the salary of Frank Green, Bridge Tender of the Little Neck Bridge, at Bayside, Borough of Queens, be fixed at the rate of three hundred dollars (\$300) per annum.

Which was adopted by the following vote:

Affirmative—The Mayor, Comptroller, President of the Board of Aldermen, the Acting President of the Borough of Manhattan, and Presidents of the Boroughs of Brooklyn and Richmond—14.

The Secretary presented a resolution from the Board of Aldermen, adopted October 21, 1902, requesting the issue of \$5,000 Special Revenue Bonds for necessary repairs to Centre Market, in the Borough of Manhattan.

Which was laid over.

The Presidents of the Boroughs of The Bronx and Queens appeared and took their seats in the Board.

All the members being present, the following plan to relieve taxation in The City of New York was taken up for consideration:

DEPARTMENT OF FINANCE—CITY OF NEW YORK,
EDWARD M. GROUT, COMPTROLLER,
September 22, 1902.

Hon. SETH LOW, Mayor:

SIR—I have the honor to transmit herewith a communication made to me by Deputy Comptroller James W. Stevenson, on September 16, of a plan to relieve the City of the undue and excessive burdens of the "Sinking Fund for the Redemption of the City Debt," and of the "Sinking Fund for the Payment of Interest on the City Debt," being the sinking funds for the debt of The City of New York issued prior to January 1, 1898, and to request your consideration thereof preliminary to its submission to the Corporation Counsel, the Sinking Fund Commissioners, the Board of Estimate and Apportionment, and to such representatives of public bodies, banking houses and dealers in city bonds as may be selected to advise with the City authorities before application is made for legislative action. The plan has been carefully examined by all the gentlemen in this Department who have especial legal or financial acquaintance with the constitution of these sinking funds, and we are disposed to believe that what is proposed is legally possible and financially sound, as well as a complete remedy for the concededly excessive burden of these funds upon the taxpayers of the City.

I transmit also a statement prepared by Chief Bookkeeper Joseph Haag, showing the various sinking funds of the City, and the assets, resources and liabilities of each. These funds are ten in number, and the pertinent point concerning each of them is the resources which maintain them. Three of these funds were established by the old City of New York, two under the present charter, and the other five came from the former City of Brooklyn and Long Island City. As to resources, all ten subdivide into two classes, one consisting of those having specific revenues, and the other of those sustained by an annual installment, raised by taxation, and sufficient, with accruing and compound interest, when raised annually, to meet the principal of the debt. There is no possible question that the latter class of sinking fund is safe, exact, sufficient and scientific, giving to the creditor full security and imposing on the taxpayer and the City no needless burden. The sinking fund created by the present charter for the liquidation of the debt incurred by the Greater New York is entirely of this character; the sinking fund required by the State Constitution for bonds issued for water supply is also substantially of this character; and other than an unimportant fund derived from Long Island City, and slight and unimportant variations in the Brooklyn funds, all our sinking fund resources are of this approved and satisfactory kind except the sinking funds for the redemption of the debt and for the payment of interest thereon of the former City of New York. These funds are maintained by the pledge of the revenues of the City from its docks, its water system, its license and franchise fees, etc.; and so have these revenues increased beyond expectation that this year they, with interest on the bonds held as investments by the sinking fund for redemption, will add to the fund nearly eight and one-half million dollars more than would be required under the scientific and sufficient method of the required annual installment, and on the expiration of the obligations in 1928 will leave a surplus estimated (and probably underestimated) by former Deputy Comptroller Levey at a little less than three hundred millions. It is this which is the sinking fund problem of the City, the so-called burden of the sinking fund, which results in adding this enormous sum of over eight millions of dollars each year to the tax levy and in reducing the debt by a corresponding amount beyond the normal requirements of liquidation. Were the normal method possible here all these revenues would go to the General Fund for the Reduction of Taxation, and the taxation would be reduced this year by about \$8,500,000, yet the sinking fund would be fully maintained and be able to meet every obligation in full.

The contractual terms of the law of 1878 have heretofore prevented this, and however unneeded the contract may now be for the security of bondholders, The City of New York is bound by law and cannot afford the reproach of breaking its agreement. But the obligation is also that the assets of the fund shall be invested in stocks or bonds of The City of New York, and Mr. Stevenson suggests the creation of new securities, the proceeds of which shall be paid into the General Fund for the Reduction of Taxation, and which shall be issuable only to the Sinking Fund Commissioners, and only to the annual amount by which the revenues of this fund exceed its normal, safe, sufficient and scientific annual installment. The net result to the taxpayers is the same as if the whole fund were put upon this basis, approved by the present charter and by the State Constitution. The method, it is true, is circuitous, but necessarily so, and though the annual budget would not thereby be reduced, the fund for the reduction of taxation would be increased, and the amount of the annual tax levy would thereby be reduced, so that the result would be the same as by the modern and scientific method. The terms of the contract are also exactly observed, for every pledged revenue is continued as pledged, and the securities of the Sinking Fund are of the required kind, that is, stocks and bonds of the

City. Nor does there seem to me to be any financial objection other than the objection, applicable to all of our sinking funds, arising from the absurdity of securing creditors by investing a sinking fund in the obligations of the debtor.

Mr. Stevenson suggests, as a possible criticism, that it will be said that the new bonds are bonds issued to meet current expenses. This was my own first thought as an objection, and will probably be the first impression generally made. But it is not the fact. If the present conditions are continued unchanged the taxpayers of 1929 will get a sudden relief in taxation of over sixteen millions (for to such sum will the annual revenues have then increased), and will have suddenly canceled over three hundred millions of Corporate Stock, the surplus held by the Sinking Fund Commissioners. But this is a relief to them obtained only by the addition needlessly to our annual burdens of a sum which now exceeds eight millions and which is yearly growing. This plan apportions justly this relief to the taxpayers before 1929. It will put the surplus of the Sinking Fund entirely into the General Fund bonds, resulting in its practical distribution to the taxpayers yearly by reducing the levy, and there will be no sudden change in 1929. If a power to issue bonds, the proceeds of which should go to the General Fund for the Reduction of Taxation, were created broadly and without limitation, then the plan would be objectionable, for that would be borrowing to meet annual expenses. But this proposed issue of General Fund bonds is carefully limited. They may be issued only to the Sinking Fund Commissioners, and only to the amount by which the annual income of the fund exceeds its legitimate requirements. It is thus not a power to borrow on bonds for annual maintenance, but only a power to use annually a certain excess in the Sinking Fund, applying it to its normal purpose and to give to the fund in exchange the stipulated security. The credit of the City cannot be hurt by such a course, for the contract terms are in no respect violated, but strictly observed, and the creditors secured by this Sinking Fund have preserved to them all the revenues and all the securities which the contract calls for. The truth is that sinking funds such as exist in the City of New York, the assets of which are invested wholly in the obligations of the City, are only in name and in tradition any security to the bondholders of the City, for all that the bondholder really has, however replete the Sinking Fund may be, is the faith and credit of the City itself. The sinking funds are not then in reality for the security of the bondholder, who needs nothing of the sort, having, as his more than abundant security, the assets of the City itself and all the taxable property within the City, and the lawful power to compel taxation to pay him. Our sinking funds are in effect only devices for the liquidation, year by year, of debts incurred in the past. The real purpose and effect is to distribute the burden of payment among the taxpayers during the entire period of the debt, and such distribution of burden should be equitable. It is just in this respect that this Old Sinking Fund fails and so overburdens the taxpayer of to-day. It is so constituted that the taxpayers of the next few years will practically pay off the full amount charged on this fund, and the taxpayers succeeding them will, at an increasing rate, accumulate a surplus for the fortunate taxpayer of 1929.

Should the plan proposed be adopted, it is safe to predict that the revenues of the City, now buried in the sinking funds, will greatly increase. The Board of Estimate and Apportionment last spring refused the Commissioner of Water Supply a certain increased appropriation payable out of taxation with which, could he have obtained it, he undoubtedly would have produced many times its amount in increase of revenues. The reason for the refusal was that the increased revenues would go to the surfeited sinking fund, while the price to be paid would add to the burden of taxation. It was not worth while. If, however, these revenues can be applied to the reduction of taxation, there will then be not only reason to grant such requests as this, but a constant incentive upon City officials to get always the best possible returns from docks, water supply, franchises, vault privileges, and the like. A great increase would inevitably follow, and annual taxation would eventually be reduced by much more than the eight and a half millions which can now be freed for this purpose.

Respectfully,

EDWARD M. GROUT, Comptroller.

DEPARTMENT OF FINANCE—CITY OF NEW YORK,
COMPTROLLER'S OFFICE, September 16, 1902.

Hon. EDWARD M. GROUT, Comptroller:

SIR—I submit herewith a plan for amendments to the Greater New York Charter, intended to correct the defects in the Sinking Fund system of New York City.

The defects and their causes, as I understand them, are:

1st. In 1878 in an emergency (or an alleged emergency), the State Legislature provided, in chapter 383, that the fund known as the "Sinking Fund of The City of New York for the Redemption of the City Debt" (which I will hereafter refer to as the Sinking Fund), should be continued and that "all moneys and revenues of said City heretofore pledged and appropriated to and constituting and founding the said Sinking Fund shall continue to be and the same are hereby pledged and appropriated to said fund until all of said bonds and stocks of the said City shall be fully and finally redeemed."

This act further included a section to the effect that between New York City and its bondholders there should be deemed to be a contract that the revenues so described should be paid into the Sinking Fund until all the obligations of that fund were redeemed.

2d. The Greater New York Charter provides that Corporate Stock issued subsequent to consolidation (January 1, 1898), shall be paid after maturity from a fund maintained by annual installments raised from taxation, thus providing that none of the revenues of the Sinking Fund, such as dock rents, shall be used to pay off Corporate Stock or pay interest thereon, which was issued for building docks or for other purposes, but all these revenues must be maintained separately for extinguishing bonds issued prior to consolidation.

3d. The revenues thus pledged are so much in excess of the proportionate annual amount necessary to meet the obligations of the fund that in 1928, when the final obligation is due, it is estimated that there will be on hand in that fund nearly three hundred million dollars in excess of the amount required to redeem its obligations. The excess this year is \$8,465,106.80.

If the present system is pursued this three hundred million dollars will be invested chiefly in Corporate Stock of The City of New York, and according to law it will then (1928) be canceled (section 206, Greater New York Charter). As a result, the collection from taxpayers of annual amortization installments and interest charges on three hundred million dollars will cease in 1929, and the budget of that year will be some sixteen million less than the year previous. This is a delightful prospect for the taxpayers of 1929, but concededly it would be better if taxpayers of the present day were to get some of the benefits of their revenue-producing municipal properties by proper provision that revenues in excess of those needed to meet future maturing obligations, should, as any business house would do, be applied to present obligations. The common sense way would be to provide that, after a sufficient amount had been set aside each year to meet the annual requirements for paying all bonds to be redeemed by the Sinking Fund at maturity, the balance should be turned into the City Treasury to reduce taxation.

The sanctity of a contract intervenes, however—the contract made for the City in 1878 by the Legislature and reintroduced into the Greater New York Charter, by which all the pledged revenues of the Sinking Fund shall be paid into it until all its obligations are canceled. But that contract in effect continued in force the Sinking Fund Ordinances of 1844, which provide that the surplus of the Sinking Fund shall be invested (except under certain conditions when State or United States Bonds may be bought), in "stocks" created by the corporation of The City of New York. It will not be questioned, I think, that so long as this is done, the contract is observed. Heretofore, however, all such stocks in which Sinking Fund revenues have been invested have been the ordinary stocks or bonds of the City, the proceeds of which have been used to make improvements. The borrowing capacity of the City has thus been increased at the expense of an equal increase in the tax levy.

So far as the Sinking Fund has been normal and scientific in amount, that is, so far as it has consisted only of the sum necessary for the redemption of its obligations, this result above noted is correct and proper. But we are dealing with the excess of the Sinking Fund, this year the sum of \$8,465,106.80, a sum which is needlessly (except for the contract) added to the burden of taxation, when, by all fair considerations, it should (except again for the contract) go into the General Fund for the Reduction of Taxation.

If this proper destination of this excess can be accomplished within the terms of the contract and without the City incurring the reproach of a breach of contract,

taxation can be relieved of this enormous sum annually. The essence of the contract is that these revenues go into the Sinking Fund and that its assets may be invested in Corporate Stock of the City.

The situation may be adequately met by the creation of a new class of securities, to be issued only for Sinking Fund investments to the amount of its excess revenues, and the proceeds of which new class of stock shall go into the General Fund.

Provide, first, and in iron-clad terms, that each year a sufficient sum shall be set aside, which, as the years go by, with accruing interest, will cancel all obligations at maturity. Let the balance each year be invested in a stock to be described as "General Fund Bonds," the proceeds of which shall, as every one concedes this surplus should, be used to reduce taxation. These General Fund Bonds must be an obligation of The City of New York the same as all other bonds issued by the City until the time when the Sinking Fund is wiped out (1928). Then they should, without cost to the City, be canceled. By this the contractual obligation of 1878 is kept inviolate—that is, every dollar of the Sinking Fund is invested in a New York City bond. True the unnecessary accumulations are invested in bonds which are wiped out at maturity without payment, but so also will corporate stock be canceled when the Sinking Fund is terminated in 1928. This provision is so important that I quote from section 206 of the Greater New York Charter, as follows:

" * * * Whenever the bonds and stocks outstanding on December thirty-first, eighteen hundred and ninety-seven, and being charges or liens on any of the sinking funds hereby made subject to the control of the Commissioners of the Sinking Fund, shall in respect to any such sinking fund be wholly discharged, liquidated or canceled, it shall thereupon be lawful for the Commissioners of the Sinking Fund to cancel such bonds of the Corporation of The City of New York issued on or after January first, eighteen hundred and ninety-eight, as may be held by such sinking fund, and the revenues of such sinking fund when thus relieved of such liens or charges shall thereupon and thereafter be paid into the Sinking Fund of The City of New York as herein created. Whenever such payments shall be made, the Comptroller in making the certificate to the Board of Estimate and Apportionment by this section required shall take into account the amount thereof, and deduct the same from the estimated amount to be included in each year's Budget as herein provided." * * *

It will be seen, therefore, that by providing for the cancellation of General Fund bonds when the Sinking Fund is wiped out no precedent is created. All that is done is to cancel bonds, the proceeds of which were used to reduce taxation, instead of cancelling bonds, the proceeds of which were used for the making of permanent improvements, the cost of which, according to the system of financing adopted by all cities and governments, should be distributed over an extended period of years.

The method is simple. It can best be illustrated by taking the present year as an example. If a provision such as I suggest were in force, the Sinking Fund Commission would have certified to the Board of Aldermen last May as follows:

Estimated revenues of Sinking Fund during the year 1902..... \$10,500,000 00
Amortization amount necessary to be set aside to provide for paying
all the obligations of the Sinking Fund at maturity..... 2,034,893 20

Available for investment in General Fund Bonds to reduce taxation.. \$8,465,106 80

While the amount available for investment by the Sinking Fund to reduce taxation this year would be \$8,465,106.80, which would decrease every taxpayer's bill about 10 per cent., there would be in subsequent years a great increase over this amount. This would be due, not only to the fact that the net Sinking Fund revenues are increasing rapidly (1898, \$8,225,791.18; 1899, \$9,134,968.22; 1900, \$9,440,579.04; 1901, \$10,024,872.57), but also the fact that as Sinking Fund obligations are paid off, the annual amortization amounts retained by the Sinking Fund will decrease. (The amortization amount required to be set aside annually in the years 1902 to 1916 inclusive is \$2,034,893.20; from 1917 to 1928, inclusive, varying amounts from \$1,687,018.61 in 1919 to \$42,987.40 in 1928).

It may be of interest to add that the holdings, including cash, of the Sinking Fund on January 1, 1902, were \$89,120,974.56, and that the obligations it must meet between now and its termination in 1928 are \$149,322,792.23, so that the amortization amounts to be annually set aside in the next twenty-six years will be in the aggregate \$38,436,521.90 (allowance being made for interest that will accrue on such amortization reserves).

The only criticism which can be made of this plan is that it is bad in principle to issue a bond to meet current expenses. This would be true, except that the bond is redeemable out of and charged against an ascertained and known surplus, and the contingency of its becoming payable in any other way is impossible by the terms of the proposed amendment to the Charter, which provides for the reserve annually of the necessary requirements for amortization. The only purpose of the plan is to provide that the Sinking Fund surplus shall be invested in bonds that are legal liens on the City till its obligations imposed by the Act of 1878 are otherwise met, and during that interim pledge the credit of the City to meet obligations which are otherwise amply provided for, but which must, under the contract of 1878, have this further safeguard.

As for the holders of bonds issued prior to 1898, who represent the only interests having any purpose in maintaining the contract of 1878, there is this safeguard: A general fund bond will be of the same kind as any New York City bond. The City shall be obliged to redeem it at par till relieved of that obligation in 1928, when the Sinking Fund is wiped out. Then, and not till then, shall the general fund bonds be canceled. At that time the second party to the contract of 1878—the bondholder—has lost his material interest in it.

Respectfully,

JAMES W. STEVENSON, Deputy Comptroller.

SUGGESTIONS FOR AMENDMENTS TO THE GREATER NEW YORK CHARTER.

At least four weeks before the annual meeting of the Board of Aldermen in each year for the purpose of imposing the annual taxes, the Sinking Fund Commission may certify to the Board of Aldermen the estimated amount of revenues of the "Sinking Fund of The City of New York for the Redemption of the City Debt," during the current calendar year, including the estimated amount transferred or to be transferred to the "Sinking Fund of The City of New York for the Redemption of the City Debt," from the "Sinking Fund of The City of New York for the Payment of the Interest Accruing and to Accrue upon the Stocks of said City until the same be fully and finally Redeemed." The Sinking Fund Commission may also, at the same time, certify to the Board of Aldermen a sum which, with the accumulations of interest thereon, shall be sufficient, when made annually, on the same basis, to meet and discharge, when due, all bonds and stocks redeemable from the "Sinking Fund of The City of New York for the Redemption of the City Debt," so much of the difference as the Sinking Fund Commission determines, between said sum and the estimated revenues of the "Sinking Fund of The City of New York for the Redemption of the City Debt," shall, during the current year as required, be invested by the Sinking Fund Commission, in the behalf of the "Sinking Fund of City of New York for the Redemption of the City Debt," in bonds to be known as "General Fund Bonds," the proceeds of which shall be paid into the City Treasury and to be used for the reduction of taxation. The Comptroller is hereby authorized to issue said bonds and to apply the proceeds as aforesaid. Said bonds shall be issued only to the Sinking Fund Commission and shall be canceled at the time when all the bonds and stocks outstanding against the "Sinking Fund of The City of New York for the Redemption of the City Debt" have been paid.

It shall not be necessary to make any payment into the "Sinking Fund of The City of New York for the Redemption of the City Debt" at the time of the cancellation of said General Fund Bonds, provided all the stocks and bonds payable from the "Sinking Fund of The City of New York for the Redemption of the City Debt" have then been paid, or an offer to redeem such stocks and bonds has been made, and sufficient funds to do so retained to the credit of the "Sinking Fund of The City of New York for the Redemption of the City Debt."

If, in any year, the Sinking Fund Commission determines that the revenues of the "Sinking Fund for the Redemption of the City Debt" shall not be sufficient to provide a sum, which, with the accumulations of interest thereon, shall be sufficient when made annually on the same basis, to meet and discharge when due all bonds and stocks redeemable from the "Sinking Fund of The City of New York for the Redemption of the City Debt," as required by section — of this act, there shall be included in the amount to be raised from taxation a sum sufficient when added to the estimated revenues for the current year of the "Sinking Fund of The City of New York for the Redemption of the City Debt" to provide the required amount as aforesaid. This amount raised from

taxation shall be paid into the "Sinking Fund of The City of New York for the Redemption of the City Debt."

It is hereby declared that the faith and credit of The City of New York is pledged to the redemption of all General Fund Bonds at their par value until all the stocks and bonds outstanding against the "Sinking Fund of The City of New York for the Redemption of the City Debt" have been redeemed.

STATEMENT SHOWING THE LIABILITIES, ASSETS AND RESOURCES OF THE SEVERAL SINKING FUNDS OF THE CITY OF NEW YORK.

Sinking Fund for the Redemption of the City Debt No. 1 (of the Old City of New York).

Bonds and stocks outstanding at January 1, 1902, payable from this fund	\$149,322,792 23
Its assets consist of investments in stocks and bonds, viz.:	
Payable by itself.....	\$50,376,569 61
Payable by Sinking Fund No. 2 (being the Water Sinking Fund of the former City of New York)	1,896,500 00
Payable by Sinking Fund of The City of New York (created by the Greater New York Charter)	20,502,635 00
Payable by Water Sinking Fund of The City of New York (created by the Greater New York Charter)	631,343 00
Payable from assessments for local improvements.....	9,315,608 19
Payable from Taxation:	
Revenue bonds of 1901.....	\$5,000,000 00
Special Revenue Bonds payable in 1902	391,995 37
	5,391,995 37
Total investments	\$88,114,651 17
Cash balance	1,006,323 39
Total assets	89,120,974 50
Net liability of this fund at January 1, 1902.....	\$60,201,817 67

The resources of this fund consist of various revenues pledged to it by ordinances and statutes, such as dock and slip rent, interest on deposits, licenses, market rents, railroad franchises, permits for street vaults and the income from the investment thereof, which revenues and income amounted during the year 1901 (including the transfer of \$3,000,000 surplus revenue of the Sinking Fund for the Payment of Interest on the City Debt) to \$9,727,083.34.

This Sinking Fund is the only Sinking Fund, with the exception of the Sinking Fund for the Payment of Interest on the City Debt, the Water Sinking Fund of the City of Brooklyn and the Sinking Fund of Long Island City for the Redemption of Revenue Bonds, which is not supplied annually by installments raised by taxation to meet obligations payable therefrom.

A calculation based upon the net liabilities of this fund, i. e., the difference between the total liability thereof and the bonds and stocks held by it as investments, and for which it is liable; also taking into consideration its assets in excess of those last mentioned, and which consist of stocks and bonds payable to it by other Sinking Funds, from assessments for local improvements and by taxation, shows that an annual installment raised by taxation of \$2,034,893.20 in the years 1902 to 1916, inclusive, and installments in 1917 to 1928, inclusive, varying in amount from \$1,687,018.61 in 1917 to \$42,987.40 in 1928, will be sufficient to enable this fund to meet its entire obligations. If this course were pursued with relation to this fund the entire revenues pledged to it, plus the surplus revenues of the Sinking Fund for the Payment of Interest on the City Debt, could be diverted to the General Fund of the City for the Reduction of Taxation.

Sinking Fund for the Redemption of the City Debt No. 2. (The Water Sinking Fund of the Old City of New York.)

Bonds and stocks outstanding at January 1, 1902, payable from this fund	\$41,977,000 00
Its assets consist of investments in stocks and bonds amounting to	\$23,357,475 71
Cash balance	86,712 79
Total assets	23,444,188 50
Net liability of this fund at January 1, 1902.....	\$18,532,811 50

The resources of this fund consist of annual installments raised by taxation sufficient in amount with the accumulation of interest thereon at 3 per cent. per annum to meet its liability.

Sinking Fund for the Payment of Interest on the City Debt (of the Old City of New York).

The liability of this fund at January 1, 1902, consists of interest on stocks and bonds payable from this Sinking Fund under the laws authorizing their issue, which interest amounted in 1901 to.....	\$33,820 00
And interest on bonds and stocks issued prior to January 1, 1898, held as investment by the Commissioners of the Sinking Fund, which interest in 1901 amounted to	2,641,988 99
	\$2,675,808 99

The cash balance to the credit of this fund at January 1, 1902, was.... \$810,801 75

The resources of this fund consist of various revenues pledged to it by ordinances and statutes, such as court fees and fines, Croton water rent, ferry rent and house rent, etc., which in 1901 amounted to \$6,001,694.48.

The surplus revenues of this fund are by law transferred to the Sinking Fund for the Redemption of the City Debt No. 1 (old City of New York). The amount thus transferred in 1901 was \$3,000,000.

Sinking Fund of The City of New York (Created by the Greater New York Charter).

Bonds and stocks outstanding at January 1, 1902, payable from this fund	\$91,409,167 05
Its assets consist of investments in stocks and bonds amounting to	\$2,480,616 58
Cash balance	11,514 52
Total assets	2,492,131 10
Net liability of this fund at January 1, 1902.....	\$88,917,035 95

The resources of this fund consist of annual installments raised by taxation sufficient in amount with the accumulation of interest thereon at three per cent. per annum to meet its liability.

Water Sinking Fund of The City of New York.

(Created by the Greater New York Charter.)

Bonds and stocks outstanding at January 1, 1902, payable from this fund	\$13,774,343 00
Its assets consist of investments in stocks and bonds amounting to	\$681,070 00
Cash balance	20,345 12
Total assets	701,415 12

Net liability of this fund at January 1, 1902..... \$13,072,927 88

The resources of this fund consist of annual installments raised by taxation sufficient in amount with the accumulation of interest thereon at 3 per cent. per annum to meet its liability.

Sinking Fund of the City of Brooklyn.

(Of the Old City of Brooklyn.)

Bonds and stocks outstanding at January 1, 1902, payable from this fund \$18,088,567 41
Its assets consist of investments in stocks and bonds (including bonds and mortgages on east side park lands, amounting to \$94,318)..... \$7,354,984 63
Cash balance 557,811 68

Total assets 7,912,796 28

Net liability of this fund at January 1, 1902..... \$10,175,771 13

The resources of this fund consist of annual installments raised by taxation, sufficient in amount with the accumulation of interest thereon to meet its liability, and, in addition thereto, the income from bonds and mortgages held by the City which are liens upon so-called "East Side Park Lands," assessments collected for account of Prospect Park, and its share of surplus revenue of the New York and Brooklyn Bridge.

Water Sinking Fund of the City of Brooklyn.

(Of the Old City of Brooklyn.)

Bonds and stocks outstanding at January 1, 1902, payable from this fund..... \$14,088,749 76
Its assets consist of the cash balance to the credit of the fund at January 1, 1902..... 1,419,955 15

Net liability of this fund at January 1, 1902..... \$12,668,794 61

The resources of this fund consist of water revenue collected in the Borough of Brooklyn in excess of the amount thereof required for the payment of interest on water bonds issued for account of the Brooklyn water system and the annual cost of the maintenance and distribution of said system.

This surplus revenue, judging from past experiences, will be more than sufficient to meet the obligations of this Sinking Fund.

Sinking Fund of Long Island City for the Redemption of Revenue Bonds.

Bonds and stocks outstanding at January 1, 1902, payable from this fund. \$610,000 00
Its assets consist of investments in stocks and bonds amounting to \$505,000 00
Cash balance 12,270 65

517,270 65

Net liability of this fund at January 1, 1902..... \$92,729 35

The resources of this fund consist of the amounts collected on account of arrears of taxes in Long Island City imposed prior to 1896, which will be more than sufficient to enable this fund to meet its obligations.

Sinking Fund of Long Island City for the Redemption of Fire Bonds.

Bonds and stocks outstanding at January 1, 1902, payable from this fund..... \$35,000 00
Its assets consist of cash balance to the credit of the fund at January 1, 1902..... 9,467 32

Net liability of this fund at January 1, 1902..... \$25,532 68

The resources of this fund consist of an annual installment raised by taxation sufficient, with its accumulations of interest, to meet its obligations.

Sinking Fund of Long Island City for the Redemption of Water Bonds.

Bonds and stocks outstanding at January 1, 1902, payable from this fund \$19,000 00
Its assets consist of cash balance to the credit of this fund at January 1, 1902..... 6,238 04

Net liability of this fund at January 1, 1902..... \$12,761 96

The resources of this fund consist of annual installments raised by taxation sufficient in amount, with its accumulations of interest, to meet its obligations.

CITY OF NEW YORK—OFFICE OF THE MAYOR,
October 1, 1902.

Hon. EDWARD M. GROUT, Comptroller, New York:

SIR—I have studied carefully the plan to relieve taxation in The City of New York proposed by Mr. Stevenson and submitted to me by you under date of September 22, 1902. His own explanation of the plan and your comments upon it leave little to be said.

I assume that the plan contemplates keeping as live assets in Sinking Fund No. 1 as much income as is necessary to meet the debt secured by this fund as the debt matures. All other debt, I assume, is to be cared for, as now, by annual installments of taxation. On this understanding the plan seems to be both wise and just.

So far as the bondholders protected by the Sinking Fund for the Redemption of the City Debt, otherwise known as Sinking Fund No. 1, are concerned, it is a matter of indifference to them whether the accumulations of this fund are invested in bonds for dock improvements that bring in an income or in bonds for school houses that bring in nothing, so long as the credit of the City is pledged for whatever bonds the Sinking Fund holds. Similarly, it would be a matter of indifference to them whether the proceeds of the bonds held for their protection were used for purposes of construction or to reduce the tax levy, provided that they remain abundantly secured by live assets.

For all other bondholders of the City it is a distinct advantage that the City should not be compelled to overtax itself in the interest of one set of bondholders. Therefore the plan seems to me wise.

It seems to me just, because, in addition to the points which you emphasize, it relieves the taxpayers of Greater New York from contributing unnecessarily to a Sinking Fund wholly in the interest of the bondholders of old New York. For necessary security to these bondholders these taxpayers are, of course, responsible; but to tax them on this account more than is necessary is to injure both them and the City with advantage to nobody.

If this plan receives the indorsement of the financiers to whom it is your purpose to submit it, I shall be glad to give it my hearty support.

Yours very truly,
SETH LOW, Mayor.

Which was approved by the following vote:

Affirmative—The Mayor, Comptroller, President of the Board of Aldermen, the Acting President of the Borough of Manhattan, and the Presidents of the Boroughs of Brooklyn, The Bronx, Queens and Richmond—16.

The matter of the request for an appropriation of \$5,000 for repairs to Centre Market was again called up and by consent laid over.

The Secretary presented the following communication from Dr. J. W. Brannan, President of the Board of Trustees of the Bellevue and Allied Hospitals, requesting the Board to recommend to the Board of Aldermen that the salary of the position of the Superintendent of Bellevue and Allied Hospitals be fixed at the rate of five thousand dollars per annum:

NEW YORK, November 13, 1902.

Hon. JAMES W. STEVENSON, Secretary, Board of Estimate and Apportionment, No. 280 Broadway, New York City:

DEAR SIR—The Trustees of Bellevue and Allied Hospitals respectfully request that the Board of Estimate and Apportionment recommend to the Board of Aldermen that the salary of the position of Superintendent of Bellevue and its Allied Hospitals be fixed at five thousand dollars instead of four thousand dollars, as at present.

Since the creation of the Department of Bellevue and Allied Hospitals the duties of the superintendent have been largely increased. Not only is he held responsible for Bellevue Hospital with its eight hundred patients, but he has also general oversight and control of the allied hospitals, Gouverneur, Harlem and Fordham, in which the service is constantly growing more active. The new department is no longer supplied from the central office of the Department of Public Charities, but must make its own purchases, and this work falls largely upon the superintendent.

The present superintendent has found himself unequal to the increased duties and responsibilities of the position and has tendered his resignation to take effect on January 1, 1903. It is our opinion that it will not be possible for us to obtain a superintendent possessing the necessary experience and executive ability unless the salary is increased to five thousand dollars a year.

I may add that the above increase of salary will not necessitate an increase of the total appropriation for salaries of this department, as we shall be able to abolish several minor positions.

Respectfully,
JOHN W. BRANNAN,
President, Board of Trustees.

The following resolution was offered:

Resolved, That the Board of Estimate and Apportionment hereby recommends to the Board of Aldermen, in accordance with the provisions of section 56 of the amended Greater New York Charter, that the salary of the position of Superintendent of Bellevue and Allied Hospitals be fixed at five thousand dollars (\$5,000) per annum.

Which was adopted by the following vote:

Affirmative—The Mayor, Comptroller, President of the Board of Aldermen, the Acting President of the Borough of Manhattan and Presidents of the Boroughs of Brooklyn, The Bronx, Queens and Richmond—16.

The Secretary presented the following report of the Engineer of the Department of Finance in regard to a site to be acquired for school purposes at Pacific and Dean streets, in the Borough of Brooklyn, together with a communication from the Board of Education relative thereto:

November 5, 1902.

Hon. EDWARD M. GROUT, Comptroller:

SIR—The Board of Education, at meeting of October 22, 1902, adopted the following resolution:

"Resolved, That the Board of Estimate and Apportionment be and it is hereby requested to take such steps as may be necessary to acquire for school purposes, in addition to the site on Pacific and Dean streets heretofore authorized to be acquired by condemnation proceedings, lands and premises bounded and described as follows:

"Beginning at a point on the northerly line of Dean street distant one hundred and fifty (150) feet westerly from the westerly line of Third avenue, and running thence northerly and parallel with Third avenue two hundred (200) feet to a point on the southerly line of Pacific street one hundred and forty-eight (148) feet westerly from the westerly line of Third avenue, thence westerly along the southerly line of Pacific street twenty-seven (27) feet, thence southerly again parallel with Third avenue two hundred (200) feet to the northerly line of Dean street, thence easterly along the northerly line of Dean street twenty-five (25) feet to the point or place of beginning, which are hereby selected by the Board of Education as a site for school purposes.

"Assessed valuation of the above-described premises as stated by the Department of Taxes and Assessments \$8,600."

Would report that these premises (in the Borough of Brooklyn), with the plot authorized by the Board of Estimate and Apportionment on July 8, 1902, to be acquired by condemnation proceeding, will give a site fronting 159 feet on Pacific street and 150 feet on Dean street, extending from street to street for a depth of 200 feet, which in my opinion is not too large a site for the neighborhood.

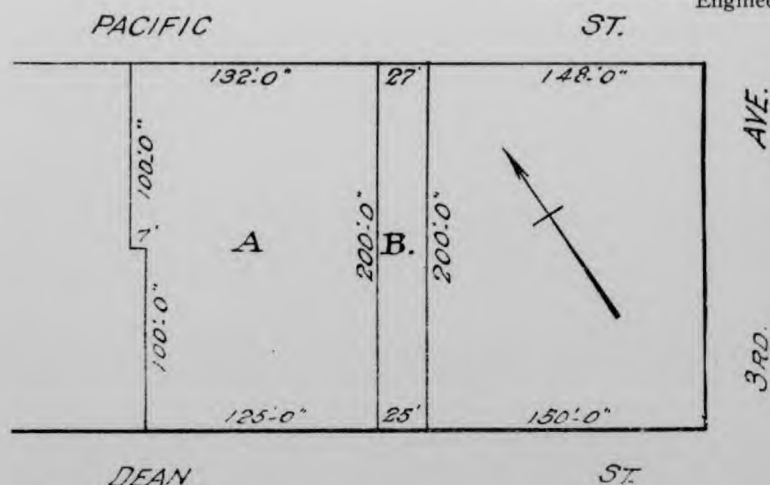
The additional plot is Section 1, Volume 2, Block 191, Lots Nos. 23 and 24 on Pacific street, and Lot No. 43 in Dean street. The Dean street lot is 25 feet by 100 feet with a three-story frame dwelling in brick, basement 22 feet by 35 feet and a one-story frame extension 22 feet by 14 feet. The Pacific street lots are each 13 feet 6 inches by 100 feet with three-story, attic and basement brick dwellings 13 feet 6 inches by 32 feet. The Dean street property is assessed at \$3,000, in the name of Nellie A. Hiers, and the Pacific street houses at \$5,600, in the name of Paul W. Latham.

The full market value of these properties is as follows:

Dean street	\$4,500	
Pacific street	7,500	
		\$12,000

The asking price for these properties is \$15,000, which I consider excessive.

Respectfully yours,
EUG. E. McLEAN,
Engineer.



To the Board of Education:

The Committee on sites respectfully reports that at the meeting of the Board of Education held May 28, 1902 (see Journal, pages 1039-1041), action was taken selecting and determining as a site for school purposes in District No. 27, premises bounded and described as follows:

Beginning at a point on the northerly line of Dean street distant one hundred and seventy-five (175) feet westerly from the westerly line of Third avenue, and running thence northerly and parallel with Third avenue two hundred (200) feet to the southerly line of Pacific street one hundred and thirty-two (132) feet, thence southerly and again parallel with Third avenue one hundred (100) feet, thence easterly and parallel with Pacific street seven (7) feet, thence southerly and again parallel with Third avenue one hundred (100) feet to the northerly line of Dean street, thence easterly along the northerly line of Dean street one hundred and twenty-five (125) feet to the point or place of beginning.

The above-described site was approved by the Board of Estimate and Apportionment on July 8, 1902, and the Corporation Counsel was authorized to institute condemnation proceedings for the acquisition of the same.

The Superintendent of School Buildings is of the opinion that the site proposed to be acquired is not large enough for a school building such as is required in that neighborhood. Your Committee, therefore, recommends the acquisition of additional property on the easterly side of the site above described, and submits the following resolution for adoption:

Resolved, That the Board of Estimate and Apportionment be and it is hereby requested to take such steps as may be necessary to acquire for school purposes, in addition to the site on Pacific and Dean streets heretofore authorized to be acquired by condemnation proceedings, lands and premises bounded and described as follows:

Beginning at a point on the northerly line of Dean street distant one hundred and fifty (150) feet westerly from the westerly line of Third avenue, and running thence northerly and parallel with Third avenue two hundred (200) feet to a point on the southerly line of Pacific street distant one hundred and forty-eight (148) feet westerly from the westerly line of Third avenue, thence westerly along the southerly line of Pacific street twenty-seven (27) feet, thence southerly and again parallel with Third avenue two hundred (200) feet to the northerly line of Dean street, thence easterly along the northerly line of Dean street twenty-five (25) feet to a point or place of beginning, which are hereby selected by the Board of Education as a site for school purposes.

Assessed valuation of the above-described premises as stated by the Department of Taxes and Assessments \$8,600.

A true copy of report and resolution adopted by the Board of Education at a meeting held October 22, 1902.

A. EMERSON PALMER,
Secretary, Board of Education.

The following resolution was offered:

Resolved, That the Board of Estimate and Apportionment hereby approves of the selection as a Public School site, in addition to the site on Pacific and Dean streets, heretofore authorized to be acquired by condemnation proceedings, lands and premises bounded and described as follows:

Beginning at a point on the northerly line of Dean street distant one hundred and fifty (150) feet westerly from the westerly line of Third avenue, and running thence northerly and parallel with Third avenue two hundred (200) feet to a point on the southerly line of Pacific street distant one hundred and forty-eight (148) feet westerly from the westerly line of Third avenue, thence westerly along the southerly line of Pacific street twenty-seven (27) feet, thence southerly and again parallel with Third avenue two hundred (200) feet to the northerly line of Dean street; thence easterly along the northerly line of Dean street twenty-five (25) feet to the point or place of beginning,

—and hereby requests the Corporation Counsel to institute condemnation proceedings for the acquisition of said property.

Which was adopted by the following vote:

Affirmative—The Mayor, Comptroller, President of the Board of Aldermen, the Acting President of the Borough of Manhattan and Presidents of the Boroughs of Brooklyn, The Bronx, Queens and Richmond—14.

The Commissioner of Water Supply, Gas and Electricity appeared before the Board and requested the Board to authorize the issue of Revenue Bonds in the sum of \$25,000 to raise money necessary to defray the expenses of placing water meters in the boroughs of Brooklyn, Queens and Richmond, in all stores, workshops, hotels, manufactories, office buildings, public edifices, at wharves, ferry houses, stables and in all places in which water is furnished for business consumption.

Referred to the President of the Borough of Brooklyn for report.

The Secretary presented the following report of the Engineer of the Department of Finance in regard to property at Central avenue and Noll street, in the Borough of Brooklyn, required for a school site, together with a communication from the Board of Education relative thereto:

November 5, 1902.

Hon. EDWARD M. GROUT, Comptroller:

SIR—The Board of Education, at meeting of October 22, 1902, adopted the following resolution:

"Resolved, That the Board of Estimate and Apportionment be and it is hereby requested to take such steps as may be necessary to acquire for school purposes, in addition to the site on Central avenue and Noll street heretofore authorized to be acquired by condemnation proceedings, lands and premises bounded and described as follows:

"Beginning at a point on the southerly line of Noll street distant two hundred (200) feet westerly from the westerly line of Central avenue, and running thence southerly and parallel with Central avenue one hundred (100) feet; thence westerly and parallel with Noll street fifty (50) feet; thence northerly and again parallel with Central avenue one hundred (100) feet to the southerly line of Noll street; thence easterly along the southerly line of Noll street fifty (50) feet to the point or place of beginning, which are hereby selected by the Board of Education as a site for school purposes.

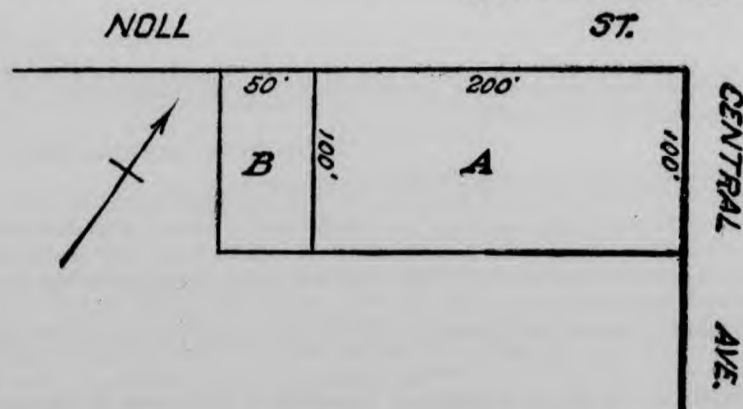
"Assessed valuation of above-described premises, as stated by the Department of Taxes and Assessments, \$1,400."

Regarding the additional plot 50 feet by 100 feet on the southerly line of Noll street, 200 feet westerly from Central avenue (Borough of Brooklyn), used for a school, I would report:

This is Ward 27, Volume 1, Block 43, Lots Nos. 35 and 36, and adjoins the plot 200 feet by 100 feet extending to Central avenue authorized on July 8, 1902, to be acquired by condemnation proceedings. These two lots, with the plot under condemnation proceedings, will give a site fronting 100 feet on Central avenue and 250 feet on Noll street, none too large for a school site.

The additional lots belong to the same owner as the others, Nicholas Giegrist, and are assessed at \$700 each; they are fairly worth \$1,500 a lot, or \$3,000 for the plot. This is less than the owner's asking price; however, the property cannot be acquired by private sale.

Respectfully yours,
EUG. E. McLEAN, Engineer.



*Plot A Board of Estimate and Apportionment
July 8th, 1902, authorized Corporation
Counsel to institute condemnation
proceedings.
B Additional site.*

To the Board of Education:

The Committee on Sites respectfully reports that at the meeting of the Board of Education held May 28, 1902 (see Journal, page 1,037), action was taken selecting and determining as a site for school purposes in District No. 35 premises bounded and described as follows:

Beginning at a point formed by the intersection of the westerly line of Central avenue with the southerly line of Noll street and running thence westerly along the southerly line of Noll street two hundred (200) feet; thence southerly and parallel with Central avenue one hundred (100) feet; thence easterly and parallel with Noll street two hundred (200) feet to the westerly line of Central avenue; thence northerly along the westerly line of Central avenue one hundred (100) feet to the southerly line of Noll street, the point or place of beginning.

The above-described site was approved by the Board of Estimate and Apportionment on July 8, 1902, and the Corporation Counsel was authorized to institute condemnation proceedings for the acquisition of the same.

The Superintendent of School Buildings is of the opinion that the site proposed to be acquired is not large enough for a school building such as is required in that neighborhood. Your Committee, therefore, recommends the acquisition of additional property on the westerly side of the property above described, and submits the following resolution for adoption:

Resolved, That the Board of Estimate and Apportionment be and it is hereby requested to take such steps as may be necessary to acquire for school purposes, in addition to the site on Central avenue and Noll street heretofore authorized to be acquired by condemnation proceedings, lands and premises bounded and described as follows:

Beginning at a point on the southerly line of Noll street distant two hundred (200) feet westerly from the westerly line of Central avenue, and running thence southerly and parallel with Central avenue one hundred (100) feet; thence westerly and parallel with Noll street fifty (50) feet; thence northerly and again parallel with Central avenue one hundred (100) feet to the southerly line of Noll street; thence easterly along the southerly line of Noll street fifty (50) feet to the point or place of beginning, which are hereby selected by the Board of Education as a site for school purposes.

Assessed valuation of the above described premises, as stated by the Department of Taxes and Assessments, \$1,400.

A true copy of report and resolutions adopted by the Board of Education at a meeting held October 22, 1902.

A. EMERSON PALMER, Secretary Board of Education.

The following resolution was offered:

Resolved, That the Board of Estimate and Apportionment hereby approves of the selection as a public school site, in addition to the site on Central avenue and Noll street, Borough of Brooklyn, heretofore authorized to be acquired by condemnation proceedings, lands and premises bounded and described as follows:

Beginning at a point on the southerly line of Noll street distant two hundred (200) feet westerly from the westerly line of Central avenue, and running thence southerly and parallel with Central avenue one hundred (100) feet; thence westerly and parallel with Noll street fifty (50) feet; thence northerly and again parallel with Central avenue one hundred (100) feet to the southerly line of Noll street; thence easterly along the southerly line of Noll street fifty (50) feet to the point or place of beginning;

—and hereby requests the Corporation Counsel to institute condemnation proceedings for the acquisition of said property.

Which was adopted by the following vote:

Affirmative—The Mayor, Comptroller, President of the Board of Aldermen, the Acting President of the Borough of Manhattan and the Presidents of the Boroughs of Brooklyn, The Bronx, Queens and Richmond—16.

The Secretary presented the following report of the Engineer of the Department of Finance in regard to a school site in Prospect and Crescent streets, near Beebe avenue, in the Borough of Queens, together with a communication from the Board of Education relative thereto:

November 5, 1902.

Hon. EDWARD M. GROUT, Comptroller:

SIR—The Board of Education, at meeting of October 22, 1902, adopted the following resolution:

"Resolved, That the Board of Education hereby selects as a site for school purposes the following-described lands and premises on Prospect and Crescent streets, near Beebe avenue, adjoining Public School 4, in Local School Board District No. 41, Borough of Queens:

"Beginning at a point on the northwesterly line of Prospect street distant one hundred and ten one-hundredths (100.10) feet from the southwesterly line of Beebe avenue, and running thence northwesterly and parallel with Beebe avenue two hundred and twenty one-hundredths (200.20) feet to the southeasterly line of Crescent street, thence southwesterly along the southeasterly line of Crescent street one hundred and seventy-five and fourteen one-hundredths (175.14) feet, thence southeasterly and again parallel with Beebe avenue two hundred and twenty one-hundredths (200.20) feet to the northwesterly line of Prospect street, thence northeasterly along the northwesterly line of Prospect street twenty five and two one-hundredths (25.02) feet to the southwesterly line of lands of Public School 4, thence northwesterly along the southwesterly line of said lands of Public School 4 one hundred and ten one-hundredths (100.10) feet to the northwesterly line of said lands of Public School 4, thence northeasterly along the said northwesterly line of lands of Public School 4 one hundred and twenty-five and ten one-hundredths (125.10) feet to the north-easterly line of said lands of Public School 4, thence southeasterly along the said northeasterly line of lands of Public School 4 one hundred and ten one-hundredths (100.10) feet to the northwesterly line of Prospect street, thence northeasterly along the said northwesterly line of Prospect street twenty-five and two one-hundredths (25.02) feet to the point or place of beginning.

"Assessed valuation of the above-described premises, as stated by the Department of Taxes and Assessments, \$6,250.

"Resolved, That the Board of Estimate and Apportionment be and it is hereby requested to take action as may be necessary and proper for the acquisition of the lands and premises above described."

Would report that additional premises are required in order to enlarge the present school building, Public School 4, which has a register of 111 part-time children; this includes the following annexes:

Paynter avenue—one block from school;
Crescent street—one block from school;
Wilbur avenue—one and one-half blocks from school,

—for which the City pays an annual rental of \$2,030. The enlargement of the school building will do away with the renting of the annexes.

It is now proposed to take a lot on either side of the present school site on Prospect street, and seven lots in rear, fronting on Crescent street, making a total plot 175.14 feet by 200.2 feet, as shown on the diagram herewith.

Prospect street has gas and water, but no sewer on the improvement, and the present school uses a cesspool. Crescent street has no improvements whatever.

A full market price for the lots to be taken (without buildings) is \$750 Prospect street, and \$600 in Crescent street.

The property to be taken is Ward No. 1, Block 90, Lots 25 and 31, in Prospect street, and Lots 10, 11, 12, 13, 14 and 16 in Crescent street. All are 25.02 feet by 100.1 feet except Lot 14, which is 50.04 feet by 100.1 feet.

Reporting upon these properties individually, I have to say:

Lot 25 in Prospect street has a one and one-half story frame dwelling 22 feet by 32 feet, with gas and water. The owner, Annie Nesbitt, offers the same for \$1,250. This price is fair and reasonable.

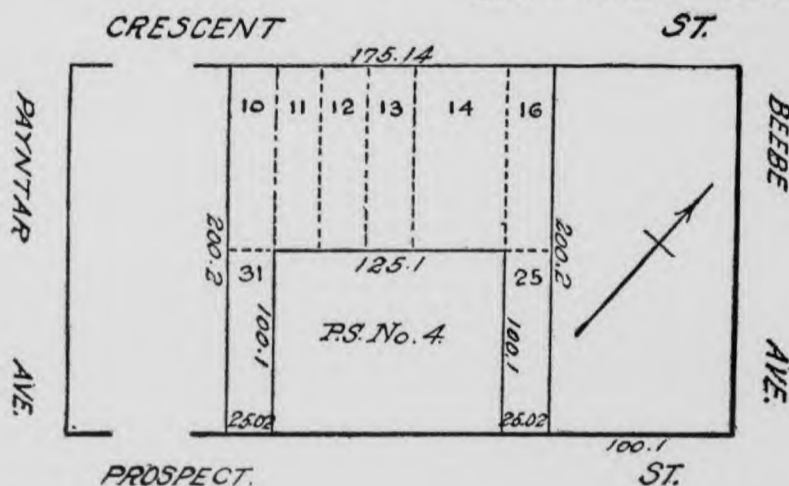
Lot 31 in Prospect street (vacant and assessed at \$400) and the abutting Lot 10 in Crescent street, with a two-story frame dwelling (assessed at \$1,200) are owned by M. Mahoney and are offered at \$3,000. This price is excessive; the full market value is not over \$2,750.

Lots 11, 12 and 13 in Crescent street have small one and one-half story frame buildings 22 feet by 30 feet, 25 feet by 30 feet and 22 feet by 30 feet, respectively, and all assessed for \$2,450. The owner, Peter J. Burney, asks \$5,100. The full market value of these three lots with the buildings is not over \$3,750.

Lot 14, which is 50.4 feet by 100.1 feet, is vacant. The full value is \$1,200. I understand that the owner asks \$2,000, but this is greatly excessive. The plot is assessed at \$650 in the name of Rev. Lawrence F. Toner.

Lot 16 has a one and one-half story frame cottage 19 feet by 26 feet, and is assessed at \$650 in the name of G. Zengle, but the former owner is dead and the property will probably have to be taken by condemnation proceedings. The full value is \$1,200.

Respectfully yours,
EUG. E. McLEAN, Engineer.



To the Board of Education:

The Committee on Sites respectfully reports that it has carefully considered a communication from the Local School Board of District No. 41, recommending the acquisition of property adjoining the present site of Public School 4, Borough of Queens, and a like recommendation contained in the report submitted by the City Superintendent of Schools on April 9, 1902 (see Journal, page 671).

Your Committee is of the opinion that one lot on each side and seven lots in the rear of the present site should be acquired, upon which to erect an addition to said school and to provide suitable light and ventilation.

The following resolutions are submitted for adoption:

Resolved, That the Board of Education hereby selects, as a site for school purposes, the following-described lands and premises on Prospect and Crescent streets, near Beebe avenue, adjoining Public School 4, in Local School Board District No. 41, Borough of Queens:

Beginning at a point on the northwesterly line of Prospect street, distant one hundred and ten one-hundredths (100.10) feet from the southwesterly line of Beebe avenue, and running thence northwesterly and parallel with Beebe avenue two hundred and twenty one-hundredths (200.20) feet to the southeasterly line of Crescent street; thence southwesterly along the southeasterly line of Crescent street one hundred and seventy-five and fourteen one-hundredths (175.14) feet; thence southeasterly and again parallel with Beebe avenue two hundred and twenty one-hundredths (200.20) feet to the northwesterly line of Prospect street; thence northeasterly along the northwesterly line of Prospect street twenty-five and two one-hundredths (25.02) feet to the southwesterly line of lands of Public School 4; thence northwesterly along the southwesterly line of said lands of Public School 4 one hundred and ten one-hundredths (100.10) feet to the northwesterly line of said lands of Public School 4; thence northeasterly along the said northwesterly line of lands of Public School 4 one hundred and twenty-five and ten one-hundredths (125.10) feet to the northeasterly line of said lands of Public School 4; thence southeasterly along the said northeasterly line of lands of Public School 4 one hundred and ten one-hundredths (100.10) feet to the northwesterly line of Prospect street; thence northeasterly along the said northwesterly line of Prospect street twenty-five and two one-hundredths (25.02) feet, to the point or place of beginning.

Assessed valuation of the above-described premises, as stated by the Department of Taxes and Assessments, \$6,250.

Resolved, That the Board of Estimate and Apportionment be and it is hereby requested to take such action as may be necessary and proper for the acquisition of the lands and premises above described.

A true copy of report and resolutions adopted by the Board of Education on October 22, 1902.

A. EMERSON PALMER, Secretary, Board of Education.

The following resolution was offered:

Resolved, That the Board of Estimate and Apportionment hereby approves of the selection of the property, consisting of lands and premises on Prospect and Crescent streets, near Beebe avenue, adjoining Public School 4, in Local School Board District No. 41, Borough of Queens, described as follows:

Beginning at a point on the northwesterly line of Prospect street, distant one hundred and ten one-hundredths (100.10) feet from the southwesterly line of Beebe avenue, and running thence northwesterly and parallel with Beebe avenue two hundred and twenty one-hundredths (200.20) feet to the southeasterly line of Crescent street; thence southwesterly along the southeasterly line of Crescent street one hundred and seventy-five and fourteen one-hundredths (175.14) feet; thence southeasterly and again parallel with Beebe avenue two hundred and twenty one-hundredths (200.20) feet to the northwesterly line of Prospect street; thence northeasterly along the northwesterly line of Prospect street twenty-five and two one-hundredths (25.02) feet to the southwesterly line of lands of Public School 4; thence northwesterly along the southwesterly line of said lands of Public School 4 one hundred and ten one-hundredths (100.10) feet to the northwesterly line of said lands of Public School 4; thence northeasterly along the said northwesterly line of lands of Public School 4 one hundred and twenty-five and ten one-hundredths (125.10) feet to the northeasterly line of said lands of Public School 4; thence southeasterly along the said northeasterly line of lands of Public School 4 one hundred and ten one-hundredths (100.10) feet to the northwesterly line of Prospect street; thence northeasterly along the said northwesterly line of Prospect street twenty-five and two one-hundredths (25.02) feet, to the point or place of beginning,

—as a Public School site, and thereby requests the Corporation Counsel to institute condemnation proceedings for the acquisition of said premises.

Which was adopted by the following vote:

Affirmative—The Mayor, Comptroller, President of the Board of Aldermen, the Acting President of the Borough of Manhattan and Presidents of the Boroughs of Brooklyn, The Bronx, Queens and Richmond—16.

The following resolution was offered:

Resolved, That the Comptroller be and he is hereby authorized to execute an agreement for the purchase of that part of the school site selected by the Board of Education, October 22, 1902, and approved of by the Board of Estimate and Apportionment, November 14, 1902, known as lot No. 25, in Prospect street, Borough of Queens, described as follows: Beginning at a point on the northwesterly

line of Prospect street distant one hundred and ten one-hundredths (100.10) feet from the southwesterly line of Beebe avenue, and running thence northwesterly and parallel with Beebe avenue one hundred and ten one-hundredths (100.10) feet; thence southwesterly and parallel with Prospect street twenty-five and two one-hundredths (25.02) feet to lands of Public School 4; thence southeasterly and again parallel with Beebe avenue one hundred and ten one-hundredths (100.10) feet to the northwesterly line of Prospect street; thence northeasterly along the said northwesterly line of Prospect street twenty-five and two one-hundredths (25.02) feet, to the point or place of beginning; at a price not to exceed twelve hundred and fifty dollars (\$1,250), said agreement to be approved as to form by the Corporation Counsel.

Which was adopted by the following vote:

Affirmative—The Mayor, Comptroller, President of the Board of Aldermen, the Acting President of the Borough of Manhattan and the Presidents of the Boroughs of Brooklyn, The Bronx, Queens and Richmond—16.

The Secretary presented the following resolution from the Board of Aldermen requesting the issue of \$30,000 Special Revenue Bonds for alterations, etc., to the Cumberland Street Hospital, in the Borough of Brooklyn:

IN THE BOARD OF ALDERMEN.

Resolved, That pursuant to the provisions of subdivision 8 of section 188 of the Greater New York Charter, the Board of Estimate and Apportionment is hereby requested to authorize the Comptroller to issue Special Revenue Bonds to the amount of thirty thousand dollars (\$30,000) to provide means for the alterations to the Cumberland Street Hospital, Borough of Brooklyn.

Adopted by the Board of Aldermen October 28, 1902, three-fourths of all the members elected voting in favor thereof.

Approved by the Mayor November 3, 1902.

P. J. SCULLY,
Clerk.

The following resolution was offered:

Resolved, That the Board of Estimate and Apportionment hereby approves of and concurs in the resolution of the Board of Aldermen, adopted October 28, 1902, three-fourths of all the members elected voting in favor thereof, in relation to the expenditure of thirty thousand dollars (\$30,000) for the alterations to the Cumberland Street Hospital, Borough of Brooklyn; and to provide means for the purpose thereof, the Comptroller be and is hereby authorized, pursuant to the provisions of subdivision 8 of section 188 of the Greater New York Charter, to issue Special Revenue Bonds of The City of New York to the amount of thirty thousand dollars (\$30,000), redeemable from the tax levy of the year succeeding the year of their issue.

Which was adopted by the following vote:

Affirmative—The Mayor, Comptroller, President of the Board of Aldermen, the Acting President of the Borough of Manhattan and the Presidents of the Boroughs of Brooklyn, The Bronx, Queens and Richmond—16.

The Secretary presented the following communication from the Commissioner of Parks for the Boroughs of Brooklyn and Queens, requesting the transfer of \$2,321.59 to "Labor, Maintenance and Supplies, 1902":

November 6, 1902.

Hon. JAMES W. STEVENSON, Secretary, Board of Estimate and Apportionment:

MY DEAR SIR—Referring to my conversation with you yesterday, I respectfully request that authority be given me to transfer from the Administration Account to Labor, Maintenance and Supplies the sum of \$2,321.59, which amount I have succeeded in saving out of the cost of administration, and which is very badly needed in the payment for constructive work which is now under way.

Trusting the matter will receive favorable consideration, I remain,

Yours very truly,

RICHARD YOUNG,
Commissioner.

The following resolution was offered:

Resolved, That the sum of two thousand three hundred and twenty-one dollars and fifty-nine cents (\$2,321.59) be and hereby is transferred from the appropriation made to the Department of Parks, Boroughs of Brooklyn and Queens, for the year 1902, entitled "Administration," the same being in excess of the amount required for the purposes thereof, to the appropriation made to said Department for the same year entitled "Labor, Maintenance and Supplies," the amount of said appropriation being insufficient.

Which was adopted by the following vote:

Affirmative—The Mayor, Comptroller, President of the Board of Aldermen, the Acting President of the Borough of Manhattan and the Presidents of the Boroughs of Brooklyn, The Bronx, Queens and Richmond—16.

The Secretary presented the following communication from the Commissioner of Charities, under date of November 7, 1902, requesting that the salary of the Head Laundress be fixed at the rate of \$600 per annum:

DEPARTMENT OF PUBLIC CHARITIES,
BOROUGH OF MANHATTAN AND THE BRONX,
COMMISSIONER'S OFFICE, FOOT OF EAST TWENTY-SIXTH STREET,
NEW YORK, November 7, 1902.

Hon. J. W. STEVENSON, Deputy Comptroller, Secretary, Board of Estimate and Apportionment:

DEAR SIR—I beg respectfully to suggest that the Board of Estimate and Apportionment recommend to the Board of Aldermen that in addition to the salaries heretofore established and now existing in the Department of Public Charities, the following additional grade and salary be established, namely:

Laundress, per annum..... \$600 00

If this should be adopted it is my intention to pay this salary to the laundress in general charge of the laundry of one of the institutions of this Department.

I have the honor to remain,

Yours very truly,

HOMER FOLKS, Commissioner.

The following resolution was offered:

Resolved, That the Board of Estimate and Apportionment hereby recommends to the Board of Aldermen, in accordance with the provisions of section 56 of the Revised Greater New York Charter, that in addition to the salaries heretofore established and now existing in the Department of Public Charities, the following additional salary be and hereby is established:

One (1) head laundress, per annum..... \$600 00

Which was adopted by the following vote:

Affirmative—The Mayor, Comptroller, President of the Board of Aldermen, the Acting President of the Borough of Manhattan and the Presidents of the Boroughs of Brooklyn, The Bronx, Queens and Richmond—16.

The Secretary presented a communication from Isaac Marx offering to sell property at No. 41 Hester street, Borough of Manhattan, for a school site, together with a report of the Engineer of the Department of Finance relative thereto.

Referred to the Comptroller.

The Secretary presented a communication from the President of the Borough of Manhattan requesting that the salary of Wisner Martin, Engineer, be fixed at the rate of \$3,500 per annum.

Laid over for next meeting.

The Secretary presented a communication from the President of the Borough of Manhattan requesting that the salary of R. V. Davis, Jr., Auditor in his office, be fixed at the rate of \$3,500 per annum.

Laid over until next meeting.

The Secretary presented a communication from the Commissioner of Bridges requesting that the salary of Joseph E. Palmer, Photographer in the Department of Bridges, be fixed at \$1,200 per annum.

Laid over until next meeting.

The Secretary presented the following resolution approving of the selection of the property known as Lot No. 17, in Block 108 of the Twenty-fifth Ward, Borough of Brooklyn, as a storage yard for the use of the Bureau of Highways, together with a communication from the Deputy Tax Commissioner in charge of the Borough of Brooklyn, under date of November 8, 1902, relative thereto:

CITY OF NEW YORK—DEPARTMENT OF TAXES AND ASSESSMENTS,
MUNICIPAL BUILDING, BOROUGH OF BROOKLYN,
November 8, 1902.

Hon. EDWARD M. GROUT, Comptroller, City of New York:

DEAR SIR—The records of the Department of Taxes and Assessments show that the property designated on the Tax Map as Ward 25, Block 108, Lot No. 17, is assessed for the year 1902 at \$2,200 to unknown owner.

Respectfully,

JAS. McLEER, Deputy in Charge.

Whereas, The Commissioner of Public Works of the Borough of Brooklyn is in possession and using two separate parcels of property located on Lexington avenue, in the Borough of Brooklyn, one of which is located on the northerly side of said Lexington avenue, 249 feet 2 inches westerly from Broadway, the lease of which expires November 12, 1902, and the other is located on the southerly side of Lexington avenue west of Stuyvesant avenue, the lease of which expires May 1, 1903; both of these lots being now used as a storage yard for the storage of cobblestones and sand used in street repairs; and

Whereas, The City of New York holds a tax sale certificate upon premises located on the northerly side of Marion street and easterly side of Hopkinson avenue, in said Borough of Brooklyn, upon which there is now due The City of New York the sum of about \$7,000 for back taxes; and

Whereas, The Commissioner of Public Works of the Borough of Brooklyn, at the request of the Comptroller of The City of New York, has agreed to use and occupy said premises on Marion street and Hopkinson avenue in lieu of the premises now leased by him, thus saving to The City of New York the sum of \$1,000 per annum; therefore be it

Resolved, That the Board of Estimate and Apportionment hereby approves of the selection of the property known as Lot No. 17, in Block 108 of the Twenty-fifth Ward, in the said Borough of Brooklyn, as a storage yard for the use of the Bureau of Highways, and hereby authorizes the Comptroller to employ a surveyor to survey the property for the purpose of presenting it to the Corporation Counsel for condemnation proceedings when such action is approved by this Board.

Which was adopted by the following vote:

Affirmative—The Mayor, Comptroller, President of the Board of Aldermen, the Acting President of the Borough of Manhattan and the Presidents of the Boroughs of Brooklyn, The Bronx, Queens and Richmond—16.

The Secretary presented the following resolution authorizing the Corporation Counsel to institute condemnation proceedings for the acquisition of premises required for a storage yard in the Borough of Brooklyn:

Whereas, The Board of Estimate and Apportionment has approved of the selection of the property located in the Borough of Brooklyn, known as Lot No. 17 in Block 108 of the Twenty-fifth Ward in said borough, for use as a storage yard for the Bureau of Highways in said Borough of Brooklyn, and authorizes the Comptroller to employ a surveyor for the purpose of having the property surveyed; and

Whereas, The Comptroller has caused the surveys to be made and submits the same to this Board in order that the same may be transmitted to the Corporation Counsel with instructions that he commence condemnation proceedings; therefore be it

Resolved, That the Corporation Counsel be and is hereby authorized to institute condemnation proceedings for the acquisition of the premises required for a storage yard located in the Borough of Brooklyn, on the northerly side of Marion street and easterly side of Hopkinson avenue, known as Lot No. 17 in Block 108 of the Twenty-fifth Ward, which is assessed for the year 1902 at \$2,200.

Which was adopted by the following vote:

Affirmative—The Mayor, Comptroller, President of the Board of Aldermen, the Acting President of the Borough of Manhattan and the Presidents of the Boroughs of Brooklyn, The Bronx, Queens and Richmond—16.

The Secretary presented the following communication from the President of the Borough of Brooklyn transmitting resolution fixing the salary of an additional Stenographer and Typewriter in his office at the rate of \$1,200 per annum:

BROOKLYN, November 12, 1902.

Hon. J. W. STEVENSON, Secretary, Board of Estimate and Apportionment, New York City:

DEAR SIR—I beg leave to transmit to you, herewith inclosed, a resolution fixing the salary of an additional Stenographer and Typewriter in my office.

Will you be kind enough to see that it is presented at the next meeting of the Board of Estimate and Apportionment?

Yours very truly,

J. EDW. SWANSTROM, President Borough of Brooklyn.

The following resolution was offered:

Resolved, That the Board of Estimate and Apportionment hereby recommends to the Board of Aldermen, in accordance with the provisions of section 56 of the amended Greater New York Charter, that the salary of an additional Stenographer and Typewriter in the office of the President of the Borough of Brooklyn be fixed at the rate of one thousand two hundred (\$1,200) dollars per annum.

Which was adopted by the following vote:

Affirmative—The Mayor, Comptroller, President of the Board of Aldermen, the Acting President of the Borough of Manhattan and the Presidents of the Boroughs of Brooklyn, The Bronx, Queens and Richmond—16.

The Secretary presented the following communication from the President of the Borough of Richmond requesting various transfers:

NEW BRIGHTON, N. Y., November 13, 1902.

Hon. J. W. STEVENSON, Secretary, Board of Estimate and Apportionment, No. 280 Broadway, New York:

DEAR SIR—In going very carefully over the appropriations and probable expense accounts for the balance of this year I find the following transfers desirable, there being, respectively, "balances available" and "requirements for further sums," so I would respectfully ask that these transfers be authorized at once:

From "General Administration—Preliminary Surveys," \$2,800 to "Bureau of Highways—Labor, Maintenance and Supplies."

From "General Administration—Maps for Street Openings," \$2,800 to "Bureau of Highways—Labor, Maintenance and Supplies."

From "Topographical Bureau—Salaries and Supplies," \$19,000 to "Bureau of Highways—Labor, Maintenance and Supplies."

From "Bureau of Highways—Salaries," \$2,800 to "Bureau of Highways—Labor, Maintenance and Supplies."

NOTE—The above transferred amounts, of total \$27,400, are needed about as follows:

Pay rolls and supplies for balance of year, about..... \$17,000 00
For broken stone..... 10,400 00

From "Bureau of Street Cleaning—Salaries," \$3,130 to "Bureau of Street Cleaning—Labor, Maintenance and Supplies and Final Disposition."

From "Bureau of Street Cleaning—Salaries," \$204 to "Bureau of Buildings—Salaries."

From "Bureau of Street Cleaning—Salaries," \$66 to "Bureau of Buildings—Contingencies."

From "Bureau of Public Buildings and Offices—Supplies and Repairs," \$300 to "Bureau of Public Buildings and Offices—Salaries and Wages."

From "Bureau of Sewers—Salaries," \$400 to "Bureau of Sewers—Labor, Maintenance and Supplies."

NOTE—The above balances in salaries were due to allowed positions not being filled until late in the spring. The balance in Topographical Bureau has been due to impossibility, even to the present time, of securing suitable men for the work, because of Civil Service restrictions and conflicting of interests of different City Departments.

The deficiency in salaries of Bureau of Public Buildings and Offices comes from the care since May 1 of "Richmond Building," formerly maintained by the landlord, now by the City direct.

Yours respectfully,

GEORGE CROMWELL, President of the Borough.

The following resolution was offered:

Resolved, That the sum of twenty-seven thousand four hundred dollars (\$27,400) be and hereby is transferred from the following appropriations made to the President of the Borough of Richmond for the year 1902, and as follows:

"General Administration—Preliminary Surveys"..... \$2,800 00
"General Administration—Maps for Street Openings"..... 2,800 00
"Topographical Bureau—Salaries and Supplies"..... 19,000 00
"Bureau of Highways—Salaries"..... 2,800 00
\$27,400 00

—the same being in excess of the amounts required for the purposes thereof, to the appropriation made to said President of the Borough of Richmond for the same year, entitled "Bureau of Highways—Labor, Maintenance and Supplies," the amount of said appropriation being insufficient.

Which was adopted by the following vote:

Affirmative—The Mayor, Comptroller, President of the Board of Aldermen, the Acting President of the Borough of Manhattan and the Presidents of the Boroughs of Brooklyn, The Bronx, Queens and Richmond—16.

The following resolution was offered:

Resolved, That the sum of three thousand four hundred dollars (\$3,400) be and hereby is transferred from the appropriation made to the President of the Borough of Richmond, for the year 1902, entitled "Bureau of Street Cleaning—Salaries," the same being in excess of the amount required for the purposes thereof, to the appropriations made to said President of the Borough of Richmond for 1902, entitled and as follows:

"Bureau of Street Cleaning—Labor, Maintenance and Supplies and Final Disposition"..... \$3,130 00
"Bureau of Buildings—Salaries"..... 204 00
"Bureau of Buildings—Contingencies"..... 66 00
\$3,400 00

—the amounts of said appropriations being insufficient.

Which was adopted by the following vote:

Affirmative—The Mayor, Comptroller, President of the Board of Aldermen, the Acting President of the Borough of Manhattan and the Presidents of the Boroughs of Brooklyn, The Bronx, Queens and Richmond—16.

The following resolution was offered:

Resolved, That the sum of three hundred dollars (\$300) be and hereby is transferred from the appropriation made to the President of the Borough of Richmond for the year 1902, entitled "Bureau of Public Buildings and Offices—Supplies and Repairs," the same being in excess of the amount required for the purposes thereof, to the appropriation made to the said President of the Borough of Richmond for 1902, entitled "Bureau of Public Buildings and Offices—Salaries and Wages," the amount of said appropriation being insufficient.

Which was adopted by the following vote:

Affirmative—The Mayor, Comptroller, President of the Board of Aldermen, the Acting President of the Borough of Manhattan and the Presidents of the Boroughs of Brooklyn, The Bronx, Queens and Richmond—16.

The following resolution was offered:

Resolved, That the sum of four hundred dollars (\$400) be and hereby is transferred from the appropriation made to the President of the Borough of Richmond for the year 1902, entitled "Bureau of Sewers—Salaries," the same being in excess of the amount required for the purposes thereof, to the appropriation made to said President of the Borough of Richmond for 1902, entitled "Bureau of Sewers—Labor, Maintenance and Supplies," the amount of said appropriation being insufficient.

Which was adopted by the following vote:

Affirmative—The Mayor, Comptroller, President of the Board of Aldermen, the Acting President of the Borough of Manhattan and the Presidents of the Boroughs of Brooklyn, The Bronx, Queens and Richmond—16.

The Secretary presented the following communication from the Supervising Accountant of the Department of Finance, under date of November 6, 1902, and approved by the Comptroller, recommending the transfer of \$2,500 from the "County Contingent Fund" to "Supreme Court and County Court, Queens County, Fund:"

November 6, 1902.

Hon. EDWARD M. GROUT, Comptroller:

SIR—In the matter of the payment of Jurors in Queens County Courts I would

state that it will be necessary to make requisition upon you for the amount of five thousand dollars (\$5,000) to cover the estimated expense of jurors' fees and mileage for the November and December terms of Queens County Supreme and County Courts of this year. It appears that the 1902 appropriation, known as "Court Fund of Queens County," is about exhausted.

I would therefore recommend that action be taken to place the said fund in condition to permit draft upon it of the above mentioned five thousand dollars.

Respectfully,

JNO. R. SPARROW, Supervising Accountant, etc.

Approved:

EDWARD M. GROUT, Comptroller.

The following resolution was offered:

Resolved, That the sum of twenty-five hundred dollars (\$2,500) be and hereby is transferred from the appropriation made to the County of Queens for the year 1902, entitled "County Contingent Fund," the same being in excess of the amount required for the purposes thereof, to the appropriation made to said county for the year 1902, entitled "Supreme Court and County Court, Queens County—Court Fund," the amount of said appropriation being insufficient.

Which was adopted by the following vote:

Affirmative—The Mayor, Comptroller, President of the Board of Aldermen, the Acting President of the Borough of Manhattan and the Presidents of the Boroughs of Brooklyn, The Bronx, Queens and Richmond—16.

The Secretary presented the following communication from the President of the Borough of Brooklyn under date of November 12, 1902, in regard to an appropriation of \$48,000 for the construction of three additional comfort stations in said Borough:

November 12, 1902.

Hon. SETH LOW, Chairman, Board of Estimate and Apportionment, New York City:

DEAR SIR—The Art Commission of The City of New York, at a meeting held Tuesday of this week, adopted a resolution approving plans and specifications for the construction of three additional public comfort stations at certain specified locations in the Borough of Brooklyn. The Art Commission approved of these locations, one, in the Greenpoint section of Brooklyn, at the junction of Greenpoint and Manhattan avenues; one in the South Brooklyn section, at the junction of the Manhattan avenue and Columbia street, Richards street and Rapelyea street, and another in the Brownsville section, at the junction of Eastern parkway, Rockaway avenue and Liberty avenue.

The estimated cost of these much needed structures will be \$48,000, and I beg leave, through you, to request the Board of Estimate and Apportionment to issue Corporate Stock of The City of New York to that amount for this purpose.

Very truly yours,

J. EDW. SWANSTROM,
President, Borough of Brooklyn.

The following resolution was offered:

Resolved, That, pursuant to the provisions of Section 47 of the Revised Greater New York Charter, the Board of Estimate and Apportionment hereby approves of the issue of Corporate Stock of The City of New York to an amount not exceeding forty-eight thousand dollars (\$48,000) to provide means for the construction and equipment of three additional public comfort stations in the Borough of Brooklyn, and that when authority shall have been obtained from the Board of Aldermen, the Comptroller is authorized to issue Corporate Stock of The City of New York, in the manner provided by Section 169 of the Greater New York Charter, to the amount of forty-eight thousand dollars (\$48,000), the proceeds thereof to be applied to the purposes aforesaid.

Which was adopted by the following vote:

Affirmative—The Mayor, Comptroller, President of the Board of Aldermen, the Acting President of the Borough of Manhattan and the Presidents of the Boroughs of Brooklyn, The Bronx, Queens and Richmond—16.

The Secretary presented the following communications from the Commissioner of Bridges, under dates of November 12 and 13 respectively, relative to the purchase of five pieces of property in the Borough of Brooklyn for the plaza for the Williamsburg Bridge:

MANHATTAN, NEW YORK CITY, N. Y., November 12, 1902.

To the Honorable the Board of Estimate and Apportionment, City of New York:

GENTLEMEN—I submit herewith for your approval the following contracts, duly executed, for the purchase of the premises named:

Felix Martian, No. 226 South Fifth street, Brooklyn, \$6,750.
William Eulner, Administrator, etc., No. 242 South Fifth street, Brooklyn, \$6,750.
The Church of St. Mark, No. 216 South Fifth street, Brooklyn, \$8,000.
Maria E. Eulner, Executrix, No. 236 South Fifth street Brooklyn, \$6,925.

Respectfully,

G. LINDENTHAL,
Commissioner of Bridges.

Price just and reasonable, and the agreements can properly be approved by the Board of Estimate and Apportionment, subject to the approval of the Comptroller.

EUG. E. McLEAN,
Engineer, Dept. of Finance.

November 13, 1902.

MANHATTAN, NEW YORK CITY, N. Y., November 13, 1902.

To the Honorable the Board of Estimate and Apportionment, City of New York:

GENTLEMEN—I submit herewith for your approval contract, duly executed, for the purchase by The City of New York from Henry Adams of the premises at No. 206 Havemeyer street, Brooklyn, for \$8,000. This property is required for the plaza of the Williamsburg Bridge.

Respectfully,

G. LINDENTHAL,
Commissioner of Bridges.

Asking price just and reasonable, and the Board of Estimate and Apportionment can properly approve the agreement, subject to the approval of the Comptroller.

EUG. E. McLEAN,
Engineer, Dept. of Finance.

November 13, 1902.

The following resolution was offered:

Resolved, That pursuant to the provisions of chapter 652 of the Laws of 1899, the Board of Estimate and Apportionment hereby approves of the purchase by the Commissioner of Bridges, with the assent of the Comptroller, as required by section 149 of the Greater New York Charter, of premises located in the Borough of Brooklyn, as follows:

1. No. 226 South Fifth street, from Felix Martian, for the sum of six thousand seven hundred and fifty dollars (\$6,750).
2. No. 242 South Fifth street, from William Eulner, Administrator, etc., for the sum of six thousand seven hundred and fifty dollars (\$6,750).
3. No. 216 South Fifth street, from the Church of St. Mark, for the sum of eight thousand dollars (\$8,000).
4. No. 236 South Fifth street, from Maria E. Eulner, Executrix, for the sum of six thousand nine hundred and twenty-five dollars (\$6,925).
5. No. 206 Havemeyer street, from Henry Adams, for the sum of eight thousand dollars (\$8,000).

Which was adopted by the following vote:

Affirmative—The Mayor, Comptroller, President of the Board of Aldermen, the Acting President of the Borough of Manhattan, and the Presidents of the Boroughs of Brooklyn, The Bronx, Queens and Richmond—16.

The Secretary presented a report of the Engineer of the Department of Finance in regard to a school site situated on Lawrence street, Leininger place and Union place, Astoria, Borough of Queens; communication from Roe H. Smith & Co., Long Island City, under date of November 6, 1902; agreement of P. A. Leininger, and resolution of the Board of Education relative thereto.

Referred back to the Board of Education for consideration and action.

The Secretary presented the following report of the Chief Engineer of the Board of Estimate and Apportionment relative to a resolution adopted October 24, 1902, authorizing the issue of \$75,000 Corporate Stock, to provide means for the construction, by the City, of its portion of the bridge and approaches over the New York and Harlem Railroad tracks at East Two Hundred and Thirty-third street, in the Borough of The Bronx:

NEW YORK, November 13, 1902.

Hon. JAMES W. STEVENSON, Deputy Comptroller:

SIR—At the meeting of the Board of Estimate and Apportionment held on October 24, 1902, a resolution was adopted authorizing an issue of Corporate Stock for the purpose of providing funds to be used in the construction by The City of New York, of its portion of the bridge and approaches over the New York and Harlem Railroad tracks at East Two Hundred and Thirty-third street, which sum includes also the building of a bridge over the Bronx river.

When I prepared the report recommending this improvement I was under the impression that the plans called for a viaduct spanning the valley, including not only the bridge and the railroad tracks, but the space between them, and the language used in my report and followed by the resolution would indicate that this structure was really one bridge, a portion of which is to be erected by the New York and Harlem Railroad Company and the remainder by the City. I find, however, that the space between the Bronx river and the railroad tracks is to be filled in as an earthen embankment, and that there will really be two distinct bridges, one across the Bronx river and the other across the tracks of the New York and Harlem Railroad.

After an informal conference with the representative of the Corporation Counsel in the Borough of The Bronx, I beg to suggest the advisability of amending the resolution adopted on October 14 so as to avoid the use of the words "construction by the City of New York of its portion of the bridge, etc." This recommendation is made to avoid any possible misunderstanding with the railroad company or any implication that the City is to contribute anything whatever toward the construction of the bridge across the railroad tracks.

I presume that the resolution has gone to the Board of Aldermen for their approval or concurrence, and that if the resolution is to be amended it should be done promptly.

Respectfully,

NELSON P. LEWIS, Chief Engineer.

The following resolution was offered:

Resolved, That the resolution adopted by the Board of Estimate and Apportionment at its meeting held October 24, 1902, which reads as follows:

"Resolved, That, pursuant to the provisions of section 47 of the Greater New York Charter, the Board of Estimate and Apportionment hereby approves of the issue of Corporate Stock of The City of New York, to an amount not exceeding seventy-five thousand dollars (\$75,000), to provide funds to be used in the construction by The City of New York of its portion of the bridge and approaches over the New York and Harlem Railroad tracks at East Two Hundred and Thirty-third street, in the Borough of The Bronx, and that when authority shall have been obtained from the Board of Aldermen, the Comptroller is authorized to issue Corporate Stock of The City of New York in the manner provided by section 169 of the Greater New York Charter, to the amount of seventy-five thousand dollars (\$75,000), the proceeds whereof to be applied to the purposes aforesaid," be and the same is hereby rescinded.

Which was adopted by the following vote:

Affirmative—The Mayor, Comptroller, President of the Board of Aldermen, the Acting President of the Borough of Manhattan, and the Presidents of the Boroughs of Brooklyn, The Bronx, Queens and Richmond—16.

The following resolution was offered:

Resolved, That, pursuant to the provisions of section 47 of the Greater New York Charter, the Board of Estimate and Apportionment hereby approves of the issue of Corporate Stock of The City of New York, to an amount not exceeding seventy-five thousand dollars (\$75,000), to provide funds to be used in the construction by The City of New York of the bridge across the Bronx River and the approaches to the bridge to be erected by the New York and Harlem Railroad over its tracks at East Two Hundred and Thirty-third street, in the Borough of The Bronx, and that when authority shall have been obtained by the Board of Aldermen, the Comptroller is authorized to issue Corporate Stock of The City of New York in the manner provided by section 169 of the Greater New York Charter, to the amount of seventy-five thousand dollars (\$75,000), the proceeds whereof to be applied to the purposes aforesaid.

Which was adopted by the following vote:

Affirmative—The Mayor, Comptroller, President of the Board of Aldermen, the Acting President of the Borough of Manhattan and the Presidents of the Boroughs of Brooklyn, The Bronx, Queens and Richmond—16.

The following resolution was offered:

Resolved, That the resolution adopted by the Board of Estimate and Apportionment at meeting held October 24, 1902, which reads as follows:

Resolved, That the Corporation Counsel be and he is hereby requested to prepare the necessary agreement to be entered into between the New York and Harlem Railroad and The City of New York to provide for the payment of the said railroad's portion of the cost of the construction of the bridge and approaches thereto over its tracks at East Two Hundred and Thirty-third street, in the Borough of The Bronx, —be and the same is hereby rescinded.

Which was adopted by the following vote:

Affirmative—The Mayor, Comptroller, President of the Board of Aldermen, the Acting President of the Borough of Manhattan and the Presidents of the Boroughs of Brooklyn, The Bronx, Queens and Richmond—16.

The secretary presented a communication from W. H. Ellis, the receiver of the New York and Westchester Water Company, under date of October 31, 1902, requesting a hearing in regard to the purchase of the plant of the said company.

Which was ordered placed on file.

The Mayor presented a communication from the Commissioner of Charities relative to the payment of the prevailing rate of wages to Stonecutters and other mechanics employed by the Department of Public Charities.

Referred to the Comptroller.

The Board took a recess until 2.30 p. m.

At 2.30 p. m. the Board reconvened.

Present—Seth Low, Mayor; Edward M. Grout, Comptroller; Charles V. Fornes, President Board of Aldermen; J. Edward Swanstrom, President Borough of Brooklyn; Louis F. Haffen, President Borough of The Bronx; Joseph Cassidy, President Borough of Queens; George Cromwell, President Borough of Richmond.

The Board of Estimate and Apportionment and the Aqueduct Commission met for the purpose of holding a joint public hearing in relation to the application of Coleman, Breuchaud & Coleman, contractors for the New Croton Dam, for the modification of their contract for building said dam, under the provisions of chapter 588 of the Laws of 1902.

David McClure, as counsel for the said contractors, addressed the meeting in support of the proposition submitted by Messrs. Coleman, Breuchaud & Coleman under date of October 4, 1902.

The Mayor and the Comptroller asked a number of questions and expressed themselves in opposition to granting the application on the terms proposed by the contractors.

No one else appeared, whereupon the matter was referred back to the Aqueduct Commissioners for their consideration.

The President of the Borough of Queens offered a resolution fixing the salaries of five (5) Transitmen, and eleven (11) Draughtsmen in the Borough of Queens at \$1,500 per annum each.

Laid over for next meeting.

The Board adjourned to meet Tuesday, November 18, 1902, at 10.30 o'clock a. m.

(The meeting was continued for the consideration of public improvement matters, which will appear in separate minutes of this date.)

J. W. STEVENSON, Secretary.

BOARD OF ESTIMATE AND APPORTIONMENT.

MINUTES OF THE BOARD OF ESTIMATE AND APPORTIONMENT, CITY OF NEW YORK, COUNCIL CHAMBER, CITY HALL, TUESDAY, NOVEMBER 18, 1902.

The Board met in pursuance of an adjournment.

Present—Seth Low, Mayor; Edward M. Grout, the Comptroller; Charles V. Fornes, the President of the Board of Aldermen; George Livingston, Acting President, Borough of Manhattan; J. Edw. Swanstrom, President of the Borough of Brooklyn; Louis F. Haffen, President of the Borough of The Bronx; Joseph Cassidy, President of the Borough of Queens; George Cromwell, President of the Borough of Richmond.

Hon. Seth Low, the Mayor, presiding.

The reading of the minutes of the meetings held July 11, 18, 25, 28, August 4, 7, 21, 28, September 5, 12, 26, October 3, 6, 8, 9, 10, 13, 14, 15, 16, 17, 20, 22, 23, 24, 29, November 7 and 14, was dispensed with.

The President of the Borough of Queens called up the matter of fixing the salaries of certain Transitmen and Topographical Draughtsmen in the Borough of Queens, whereupon the Comptroller submitted the following report of the Commissioners of Accounts containing a comparative statement of the salaries of Transitmen and Topographical Draughtsmen in various City departments; also a report of Charles S. Hervey, Auditor of Accounts, Investigations Division, containing a statement as to the salaries paid for similar positions by the New York Central and Hudson River Railroad, the Pennsylvania Railroad (Jersey City Division), the New York, Lake Erie and Western Railroad and the Harbor Line Board, War Department, United States Government, stationed in New York City.

OFFICES OF THE COMMISSIONERS OF ACCOUNTS,
NEW YORK, October 29, 1902.

Hon. SETH LOW, Mayor:

DEAR SIR—We herewith submit comparisons of September 1902 with May, 1902, of Topographical Draughtsmen, Transitmen and Computers, employed in the various Bureaus of the Borough Presidents' offices, as well as the Board of Rapid Transit Railroad Commission, which was requested by your communication of the 25th inst. Respectfully submitted,

WM. HEPBURN RUSSELL,
EDWARD OWEN,
Commissioners of Accounts.

BOARD OF RAPID TRANSIT RAILROAD COMMISSIONERS.

Name and Title.	Salary.	
	May, 1902.	Sept., 1902.
Richard B. Post, Topographical Draughtsman.....	\$1,500 00	\$1,500 00
George H. Lesley, Topographical Draughtsman.....	1,200 00	1,200 00
Jacob Schmitt, Topographical Draughtsman.....	1,200 00
William F. Steinmetz, Topographical Draughtsman.....	1,200 00
Total	\$2,700 00	\$5,100 00
Increase September, 1902, over May, 1902, \$2,400.		
Arthur E. Wenige, Transitman.....	\$1,500 00	\$1,500 00
Walter L. Tremper, Transitman.....	1,200 00	1,200 00
John D. Griffith, Transitman.....	1,500 00	1,500 00
Total	\$4,200 00	\$4,200 00
No increase.		

Summary of Salaries Paid to Topographical Draughtsmen, Transitmen and Computers in the Various Bureaus Under the Control of the Borough Presidents.

PRESIDENT OF THE BOROUGH OF MANHATTAN.

Title.	Salary.		Increase.
	May, 1902.	Sept., 1902.	
Bureau of Highways.			
Topographical Draughtsmen	\$3,600 00	\$5,100 00	\$1,500 00
Transitmen	6,150 00	6,150 00
Total	\$9,750 00	\$11,250 00	\$1,500 00
Bureau of Sewers.			
Transitmen	\$3,600 00	\$3,600 00
Bureau of Engineers of Street Openings.			
Topographical Draughtsmen	\$3,600 00	\$3,600 00
Transitmen	1,350 00	1,350 00
Computers	1,200 00	1,200 00
Total	\$6,150 00	\$6,150 00

Grand Total all Bureaus—Manhattan.

Topographical Draughtsmen	\$7,200 00	\$8,700 00	\$1,500 00
Transitmen	11,100 00	11,100 00
Computers	1,200 00	1,200 00
Total	\$19,500 00	\$21,000 00	\$1,500 00

PRESIDENT OF THE BOROUGH OF MANHATTAN.

Name and Title.	Salary.	
	May, 1902.	Sept., 1902.
Bureau of Highways.		
Max L. Blum, Topographical Draughtsman.....	\$1,200 00	\$1,200 00
Eugene Nagy, Topographical Draughtsman.....	1,200 00	1,200 00
James Ballance, Topographical Draughtsman.....	1,500 00
Oswald Jackson, Topographical Draughtsman.....	1,200 00	1,200 00
Total	\$3,600 00	\$5,100 00
Increase, September, 1902, over May, 1902, \$1,500.		
*John H. Stewart, Transitman.....	\$1,800 00	\$1,800 00
*Edw. W. Libane, Transitman.....	1,500 00	1,500 00
*Dennis Farrell, Transitman.....	1,500 00	1,500 00
*Daniel B. Goodsell, Transitman.....	1,350 00	1,350 00
Total	\$6,150 00	\$6,150 00

Bureau of Sewers.

*John Revell, Transitman.....	\$1,800 00	\$1,800 00
*James H. Judge, Transitman.....	1,800 00	1,800 00
Total	\$3,600 00	\$3,600 00

No increase.

Bureau of Engineers of Street Openings.

*F. P. Lant, Transitman.....	\$1,350 00	\$1,350 00
John J. Kletchka, Computer.....	1,200 00	1,200 00
Edmund O. Morton, Topographical Draughtsman.....	1,200 00	1,200 00
George W. Isaacs, Topographical Draughtsman.....	1,200 00	1,200 00
Eugene F. Benham, Topographical Draughtsman.....	1,200 00	1,200 00
Total	\$6,150 00	\$6,150 00

No increase.

*Title changed to Transitman and Computer.

Summary of Salaries Paid to Topographical Draughtsmen, Transitmen and Computers in the Various Bureaus Under the Control of the Borough Presidents.

PRESIDENT OF THE BOROUGH OF THE BRONX.

Title.	Salary.		Increase.	Decrease.
	May, 1902.	Sept., 1902.		
Topographical Bureau.				
Topographical Draughtsmen	\$22,350 00	\$18,450 00	\$3,900 00
Transitmen	5,550 00	4,050 00	1,500 00
Computers	10,980 00	10,980 00
Total	\$38,880 00	\$33,480 00	\$5,400 00
Bureau of Highways.				
Topographical Draughtsmen	\$1,380 00	\$3,780 00	\$2,400 00
Transitmen	1,500 00	3,000 00	1,500 00
Computers	3,000 00	3,000 00
Total	\$5,880 00	\$9,780 00	\$3,900 00
Bureau of Sewers.				
Topographical Draughtsmen	\$3,000 00	\$3,000 00
Transitmen	10,950 00	9,600 00	\$1,350 00
Total	\$13,950 00	\$12,600 00	\$1,350 00
Grand Total of all Bureaus—The Bronx.				
Topographical Draughtsmen	\$26,730 00	\$25,230 00	\$1,500 00
Transitmen	18,000 00	16,650 00	1,350 00
Computers	13,980 00	13,980 00
Total	\$58,710 00	\$55,860 00	\$2,850 00

PRESIDENT OF THE BOROUGH OF THE BRONX.

Name and Title.	Salary.	
	May, 1902.	Sept., 1902.
Topographical Bureau.		
Arthur H. Dramaxt, Topographical Draughtsman.....	\$1,350 00	\$1,350 00
Abraham D. Wegman, Topographical Draughtsman.....	1,350 00	1,350 00
Emile Vallance, Topographical Draughtsman.....	1,350 00	1,350 00
John F. Drake, Topographical Draughtsman.....	1,350 00	1,350 00
Alexander Nagy, Topographical Draughtsman.....	1,350 00	1,350 00
Charles C. Baechner, Topographical Draughtsman.....	1,350 00	1,350 00
William E. Downes, Topographical Draughtsman.....	1,350 00	1,350 00
James Ballance, Topographical Draughtsman.....	1,350 00
Arnold Dulon, Topographical Draughtsman.....	1,350 00	1,350 00
John W. Langguth, Topographical Draughtsman.....	1,350 00	1,350 00
Alfred S. Burgess, Topographical Draughtsman.....	1,350 00
Martin C. Keller, Topographical Draughtsman.....	1,350 00	1,350 00
Benjamin W. Ronzone, Topographical Draughtsman.....	1,350 00	1,350 00
Henry Klotz, Topographical Draughtsman.....	1,200 00	1,200 00
Victor H. Reichelt, Topographical Draughtsman.....	1,200 00
Gilmore E. Threw, Topographical Draughtsman.....	1,200 00	1,200 00
Robert P. Abendroth, Topographical Draughtsman.....	1,200 00	1,200 00
Total	\$22,350 00	\$18,450 00
Decrease, September, 1902, over May, 1902, \$3,900.		
*John F. Torpey, Transitman.....	\$1,500 00
William Rumble, Transitman.....	1,350 00	1,350 00
Nathan W. Stanley, Transitman.....	1,350 00	1,350 00
John L. Whalen, Transitman and Computer.....	1,350 00	1,350 00
Total	\$5,550 00	\$4,050 00
Decrease, September, 1902, over May, 1902, \$1,500.		
Franz Krauer, Computer and Draughtsman.....	\$1,500 00	\$1,500 00
Adelbert Perezel, Computer.....	1,650 00	1,650 00
John P. Bixzen, Jr., Computer.....	1,650 00	1,650 00
J. J. Amand, Computer.....	1,350 00	1,350 00

Frederick Drews, Computer.....	1,350 00	1,350 00
Charles H. Vanderbilt, Computer.....	1,350 00	1,350 00
John Owen, Computer.....	1,080 00	1,080 00
Charles Busath, Computer.....	1,050 00	1,050 00
Total	\$10,980 00	\$10,980 00
No increase.		

*Transferred to Bureau of Highways.

PRESIDENT OF THE BOROUGH OF THE BRONX.

Name and Title.	Salary.	
	May, 1902.	Sept., 1902.
Bureau of Highways.		
Adam Brensinger, Topographical Draughtsman.....	\$1,380 00	\$1,380 00
John D. Sheny, Transitman.....	1,500 00	1,500 00
Robert Lallen, Computer.....	1,500 00	1,500 00
John R. Moore, Computer.....	1,500 00	1,500 00
William H. Messenger, Topographical Draughtsman.....	1,200 00	1,200 00
F. Theodore Howe, Topographical Draughtsman.....	1,200 00	1,200 00
*J. F. Torpey, Transitman.....	1,500 00	1,500 00
Total	\$5,880 00	\$9,780 00
Increase, September, 1902, over May, 1902, \$3,900.		

Bureau of Sewers.

Frank C. Bibb, Topographical Draughtsman.....	\$1,500 00	\$1,500 00
Alfred H. Justa, Topographical Draughtsman.....	1,500 00	1,500 00
Cowper J. Thornburn, Transitman.....	1,800 00	1,800 00
Charles E. Attwater, Transitman.....	1,800 00	1,800 00
Edw. W. Wood, Transitman.....	1,800 00	1,800 00
Martin W. Hall, Transitman.....	1,500 00	1,500 00
Vincent F. Hart, Transitman.....	1,350 00	1,350 00
Charles Donohue, Transitman.....	1,350 00	1,350 00
Walter W. Cohen, Transitman.....	1,350 00	1,350 00
Total	\$13,950 00	\$12,600 00
Decrease, September, 1902, over May, 1902, \$1,350.		

*Transferred from Topographical Bureau.

Summary of Salaries Paid to Topographical Draughtsmen, Transitmen and Computers in the Various Bureaus Under the Control of the Borough Presidents.

PRESIDENT OF THE BOROUGH OF BROOKLYN.

Title.	Salary.		Increase.	Decrease.
	May, 1902.	Sept., 1902.		
Topographical Bureau.				
Topographical Draughtsmen	\$15,150 00	\$13,950 00	\$1,200 00
Transitmen.....	3,750 00	5,400 00	\$1,650 00
Computers.....	1,350 00	1,350 00
Total.....	<u>\$20,250 00</u>	<u>\$20,700 00</u>	<u>\$450 00</u>	<u>\$1,200 00</u>
Bureau of Highways.				
Topographical Draughtsmen	\$3,150 00	\$4,500 00	\$1,350 00
Transitmen.....	6,300 00	9,300 00	3,000 00
Computers.....	1,350 00	1,350 00
Total.....	<u>\$10,800 00</u>	<u>\$15,150 00</u>	<u>\$4,350 00</u>	<u>.....</u>
Bureau of Sewers.				
Topographical Draughtsmen.....	\$1,350 00	\$1,350 00
Transitmen.....	2,850 00	2,850 00
Total.....	<u>\$4,200 00</u>	<u>\$4,200 00</u>	<u>.....</u>	<u>.....</u>
Grand total all Bureaus, Brooklyn—				
Topographical Draughtsmen	\$19,650 00	\$19,800 00	\$150 00
Transitmen.....	12,900 00	17,550 00	4,650 00
Computers.....	4,200 00	4,200 00
Total.....	<u>\$36,750 00</u>	<u>\$41,550 00</u>	<u>\$4,800 00</u>	<u>.....</u>

BOROUGH PRESIDENT, BROOKLYN.

Name and Title.	Salary.	
	May, 1902.	Sept., 1902.
Topographical Bureau.		
Arthur G. Forbes, Topographical Draughtsman.....	\$1,500 00	\$1,500 00
Frederick W. Koop, Topographical Draughtsman.....	1,500 00	1,500 00
Edw. C. Ramson, Topographical Draughtsman.....	1,500 00	1,500 00
Clarence Bell, Topographical Draughtsman.....	1,500 00	1,500 00
Fred Ward, Topographical Draughtsman.....	1,350 00	1,350 00
John A. McCollum, Topographical Draughtsman.....	1,350 00	1,350 00
George W. Harris, Topographical Draughtsman.....	1,350 00	1,350 00
Eldred E. Jacobson, Topographical Draughtsman.....	1,350 00	1,350 00
Frank G. Fowler, Topographical Draughtsman.....	1,350 00	1,350 00
John B. Stick, Topographical Draughtsman.....	1,350 00	1,350 00
Henry H. Bittman, Topographical Draughtsman.....	1,200 00	1,200 00
Jacob Hayman, Topographical Draughtsman.....	1,350 00	1,350 00
Edgar Schroeders, Computer and Draughtsman.....	1,350 00	1,350 00
Edward Riordan, Transitman and Computer.....	1,350 00	1,350 00
*Clifford D. Moore, Transitman and Computer.....	1,200 00	1,350 00
Alfred E. Burgess, Transitman and Computer.....	1,500 00	1,500 00
Arthur B. Satterlee, Transitman.....	1,200 00	1,200 00
Total Topographical Draughtsmen, Transitmen and Computers	\$20,250 00	\$20,700 00
Increase September, 1902, over May, 1902, \$450.		
Bureau of Highways.		
Willis R. Tenney, Topographical Draughtsman.....	\$1,800 00	\$1,800 00
Jacob Hayman, Topographical Draughtsman.....	1,350 00	1,350 00
Eldred E. Jacobson, Topographical Draughtsman.....	1,350 00	1,350 00
Samuel A. Moore, Topographical Draughtsman.....	1,800 00	1,800 00
C. R. Van Buskirk, Transitman.....	1,500 00	1,500 00
William F. Perry, Transitman.....	1,500 00	1,500 00
John A. Cassidy, Transitman.....	1,500 00	1,500 00
John C. Sheridan, Transitman.....	1,500 00	1,500 00
Warren M. Osborne, Transitman.....	1,500 00	1,500 00
William Selmer, Transitman.....	1,500 00	1,500 00
John C. Locke, Computer and Draughtsman.....	1,350 00	1,350 00
Total Topographical Draughtsmen and Transitmen	\$10,800 00	\$15,150 00
Increase September, 1902, over May, 1902, \$4,350.		
Bureau of Sewers.		
Elmer W. Furth, Transitman.....	\$1,350 00	\$1,350 00
William A. Markey, Transitman.....	1,500 00	1,500 00
Adolph Salmon, Topographical Draughtsman.....	1,350 00	1,350 00
Total Topographical Draughtsmen and Transitmen	\$4,200 00	\$4,200 00
No increase.		

*Title changed to Topographical Draughtsman.

Summary of Salaries Paid to Topographical Draughtsmen, Transitmen and Computers in the Various Bureaus Under the Control of the Borough Presidents.

PRESIDENT, BOROUGH OF QUEENS.

Title.	Salary.		Increase.	Decrease.
	May, 1902.	Sept., 1902.		
Bureau of Highways.				
Transitmén.....	\$1,050 00	\$1,050 00
Bureau of Sewers.				
Topographical Draughtsmén	\$6,000 00	\$6,300 00	\$300 00
Transitmén	1,800 00	1,800 00
Total.....	\$7,800 00	\$8,100 00	\$300 00
Topographical Bureau.				
Topographical Draughtsmén	\$3,300 00	\$2,400 00	\$900 00
Transitmén	3,300 00	5,100 00	\$1,800 00
Computers	1,200 00	1,200 00
Total.....	\$7,800 00	\$8,700 00	\$900 00
Grand total all Bureaus—				
Topographical Draughtsmén	\$9,300 00	\$8,700 00	\$600 00
Transitmén	6,150 00	7,950 00	\$1,800 00
Computers	1,200 00	1,200 00
Total.....	\$16,650 00	\$17,850 00	\$1,200 00

PRESIDENT OF THE BOROUGH OF QUEENS.

Name and Title.	Salary.	
	May, 1902.	Sept., 1902.
Bureau of Highways.		
George Berger, Transitman.....	\$1,050 00	\$1,050 00
Bureau of Sewers.		
Albert Schreiner, Topographical Draughtsman.....	\$1,200 00	\$1,500 00
Arthur J. Griffin, Transitman.....	1,800 00	1,800 00
John A. Allen, Topographical Draughtsman.....	1,800 00	1,800 00
William H. Hastings, Topographical Draughtsman.....	1,500 00	1,500 00
J. S. McGraw, Topographical Draughtsman.....	1,500 00	1,500 00
Total Topographical Draughtsmen, etc.	\$7,800 00	\$8,100 00
Increase September, 1902, over May, 1902, \$300.		
Topographical Bureau.		
Conrad J. Mueller, Topographical Draughtsman.....	\$1,200 00	\$1,200 00
Robert T. Johnson, Topographical Draughtsman.....	1,050 00	1,250 00
Abr. U. Whitson, Topographical Draughtsman.....	1,050 00	1,050 00
Edw. M. Law, Jr., Transitman and Computer.....	1,200 00	1,350 00
Irving M. Clark, Computer.....	1,200 00	1,200 00
Gardner L. Van Dusen, Transitman.....	1,050 00	1,200 00
Frederick L. Greiffenberg, Transitman.....	1,050 00	1,200 00
Thomas E. Finnane, Transitman.....	1,350 00	1,350 00
Total Topographical Draughtsmen, Computers and Transitmen	\$7,800 00	\$8,700 00
Increase September, 1902, over May, 1902, \$900.		

*Title changed to Topographical Draughtsman.

PRESIDENT OF THE BOROUGH OF RICHMOND.

Title.	Salary.		Increase.	Decrease.
	May, 1902.	Sept., 1902.		
Commissioner of Public Works, etc.				
Transitmen.....	\$3,000 00	\$5,400 00	\$2,400 00

PRESIDENT OF THE BOROUGH OF RICHMOND.

Name and Title.	Salary.	
	May, 1902.	Sept., 1902.
Commissioner of Public Works, etc.		
John F. Creedix, Transitman.....	\$1,500 00	\$1,800 00
J. T. Fethuston, Transitman.....	1,500 00	1,800 00
William McDonald, Transitman.....	1,000 00	1,800 00
Total Transitmen	\$3,000 00	\$5,400 00
Increase September, 1902, over May, 1902, \$2,400.		

*Title changed to Assistant Engineer.

CITY OF NEW YORK—DEPARTMENT OF FINANCE,
COMPTROLLER'S OFFICE,
November 18, 1902.

Hon. EDWARD M. GROUT, Comptroller:

SIR—Pursuant to your instructions I have caused an inquiry to be made as to the rates of compensation paid to Draughtsmen, Computers and Transitmen employed in the engineering divisions of private corporations and the War Department, United States Government. As a result of such inquiry I beg to report as follows:

Your Examiner visited the offices of the New York Central and Hudson River Railroad, the Pennsylvania Railroad (Jersey City Division), the New York, Lake Erie and Western Railroad, and the Harbor Line Board, War Department, United States Government, stationed in New York City.

NEW YORK CENTRAL AND HUDSON RIVER RAILROAD COMPANY.

At the office of the Engineers of the New York Central Railroad it was learned that the maximum rate of compensation paid to draughtsmen, transitmen and computers is \$90 per month, or \$1,080 a year. For this compensation men are required to have qualifications that fit them for any part of the work, that of field or transitmen, computers or draughtsmen. Young men entering the service come usually from colleges and are employed at from \$50 to \$60 per month. If they show the necessary proficiency in the field or as draughtsmen they are advanced to the \$90 grade. Men in this grade possessing sufficient practical skill are frequently promoted to higher positions in the engineering division, such as assistant engineers. In some instances they are advanced to the operating department at higher salaries.

PENNSYLVANIA RAILROAD COMPANY (NEW YORK DIVISION).

Inquiry at the office of the Superintendent of the New York Division of the Pennsylvania Railroad, located in Jersey City, elicited the information that the maximum rate of compensation paid to draughtsmen and computers is \$75 a month, or \$900 a year. Some transitmen and draughtsmen of special accomplishment are paid as much as \$1,200 a year. Men entering the service without any previous practical training are paid \$50 a month, or \$600 a year.

As in the New York Central Railroad, opportunity is offered after three or four years of service to men of practical skill for advancement to positions on the engineering staff or in the operating departments of the company. The next grade in the Engineering Department of the company, that of division supervisor, pays \$110 per month, and the next in progression, assistant engineer, pays \$170 per month.

NEW YORK, LAKE ERIE AND WESTERN RAILROAD COMPANY.

In the office of the Engineer of Maintenance and Ways of the Erie Railroad, in Jersey City, where are employed several draughtsmen, transitmen and computers, it was learned that the rate of compensation in these classes ranges from \$45 to \$75 a month. Men so employed are generally assigned to either one of the classes of work to qualify them as "all around" men for advancement to the higher grades. Transitmen who fail to qualify as acceptable draughtsmen are paid \$60 a month. The next highest grade, that of assistant division engineer, is compensated at the rate of \$90 per month.

DIVISION OF ENGINEERS, UNITED STATES WAR DEPARTMENT.

The United States Civil Service Commission, in conjunction with the Secretary of War, has classified transitmen, computers and draughtsmen employed in the Division of Engineers, United States War Department, as junior engineers. These are positions requiring an educational test, and are known as "Educational Positions."

The compensation at beginning is at the rate of \$75 per month, or \$900 per year. Men who qualify in the grade and develop peculiar skill in draughtsmanship, enabling them to undertake special work, are advanced in salary from time to time upon the recommendation of the commanding officer of the corps or division in which he is employed. The maximum salary in this class is about \$125 a month, or \$1,500 a year. A few high grade specialists in the service are paid as much as \$175 a month, but these are men who have, through many years of experience in the War Department, become invaluable in planning great works.

Transitmen, computers, draughtsmen and others in the junior engineer class who have passed examinations conducted by the Civil Service Commission for entrance to the grade, and whose services have been of such character as to merit promotion may be promoted to fill vacancies in the position of assistant engineer or superintendent in the Engineers' Corps, in which grade the compensation ranges from \$2,000 to \$2,500 per annum.

Respectfully yours,
CHARLES S. HERVEY,
Auditor of Accounts, Investigations Division.

The following resolution was offered:

Resolved, That, we, the members of the Board of Estimate and Apportionment, in accordance with section 56 of the Greater New York Charter, amended by chapter 435 of the Laws of 1902, do hereby recommend to the Board of Aldermen that the salaries of—

Edward M. Law, Jr., Transitman in the Borough of Queens;
Thos. Finucane, Transitman in the Borough of Queens;
A. B. Samuelson, Transitman in the Borough of Queens;
Edmund P. Ramsey, Transitman in the Borough of Queens;
Adrian Laforge, Transitman in the Borough of Queens;
Gardner L. Van Dusen, Topographical Draughtsman in the Borough of Queens;
Robert T. Johnson, Topographical Draughtsman in the Borough of Queens;
Albert Decker, Jr., Topographical Draughtsman in the Borough of Queens;
Gilmore E. Thew, Topographical Draughtsman in the Borough of Queens;
Chas. Powell, Topographical Draughtsman in the Borough of Queens;
Henry H. Ritmann, Topographical Draughtsman in the Borough of Queens;
Wm. A. Rowan, Topographical Draughtsman in the Borough of Queens;
Frederick Ward, Topographical Draughtsman in the Borough of Queens;
Alexander Nagy, Topographical Draughtsman in the Borough of Queens;
Walter G. Elliott, Topographical Draughtsman in the Borough of Queens;
Camille I. Maxeau, Topographical Draughtsman in the Borough of Queens;
—be fixed at the rate of fifteen hundred dollars (\$1,500) per annum, until January 1, 1903.

Which was adopted by the following vote:

Affirmative—The Mayor, Comptroller, President of the Board of Aldermen, the Acting President of the Borough of Manhattan, and the Presidents of the Boroughs of Brooklyn, The Bronx, Queens and Richmond—16.

The following resolution was offered:

Resolved, That the Municipal Civil Service Commission be requested to hold an examination for the preparation of a new eligible list for Transitmen, Topographical Draughtsmen and Computers, at the grade paying twelve hundred dollars (\$1,200) per annum, and that they give especial publicity to the fact that they are going to hold such examination.

Which was adopted by the following vote:

Affirmative—The Mayor, Comptroller, President of the Board of Aldermen, the Acting President of the Borough of Manhattan, and the Presidents of the Boroughs of Brooklyn, The Bronx, Queens and Richmond—16.

The Board adjourned to meet on Friday, November 21, 1902, at 10.30 a. m.

[The meeting was continued for the consideration of public improvement matters, which will appear in separate minutes of this date.]

J. W. STEVENSON, Secretary.

BOARD OF ESTIMATE AND APPORTIONMENT.

MINUTES OF THE BOARD OF ESTIMATE AND APPORTIONMENT, CITY OF NEW YORK, COUNCIL CHAMBER, CITY HALL, FRIDAY, NOVEMBER 21, 1902.

The Board met pursuant to adjournment.

Present—Seth Low, the Mayor; Edward M. Grout, the Comptroller; Charles V. Fornes, the President of the Board of Aldermen; George Livingston, the Acting President of the Borough of Manhattan; J. Edward Swanstrom, the President of the Borough of Brooklyn; Joseph Cassidy, the President of the Borough of Queens; George Cromwell, the President of the Borough of Richmond.

The Mayor, Hon. Seth Low, presiding.

The reading of the minutes of the meetings held July 11, 18, 25, 28, August 4, 7, 21, 28, September 5, 12, 26, October 3, 6, 8, 9, 10, 13, 14, 15, 16, 17, 20, 22, 23, 24, 29, November 7, 14 and 18, was dispensed with.

The Secretary presented the following communication from the Department of Health relative to the transfer of \$10,600 from the Tenement House Department, together with a copy of communication of the Tenement House Commission, under date November 18, 1902, relative thereto:

DEPARTMENT OF HEALTH, CITY OF NEW YORK,
SOUTHWEST CORNER FIFTY-FIFTH STREET AND SIXTH AVENUE,
BOROUGH OF MANHATTAN,
NEW YORK, November 20, 1902.

Hon. EDWARD M. GROUT, Comptroller of The City of New York:

SIR—I am directed by the President of this Board to forward you a resolution in respect to the transfer of the sum of ten thousand six hundred dollars (\$10,600) from the appropriation made to the Tenement House Department to the appropriation made

to the Department of Health, with the consent of the Commissioner of said Department to the transfer. Also, a copy of a letter addressed to the President of the Board of Health by Commissioner De Forest.

Very respectfully,
C. GOLDBERMAN, Secretary.

TENEMENT HOUSE DEPARTMENT OF THE CITY OF NEW YORK,
NEW YORK CITY, November 18, 1902.

Hon. E. J. LEDERLE, Department of Health, N. Y.:

SIR—I inclose herewith my formal assent to a transfer to the Health Department of moneys appropriated to the Tenement House Department for salaries, to the extent of \$10,600, as you request, and I will ask you to present this note, or state its contents, to Mayor Low and Comptroller Grout with this proposed transfer. I wish them to understand that my consent is subject to their approval.

I have told them and the Board of Estimate and Apportionment that there would be an unexpended balance of the appropriation to the Tenement House Department at the close of the year, and I do not wish, by any act of mine, to diminish that balance by transfer without their approval.

I wish you would also make it plain that this is not intended to do any work of the Tenement House Department which has been neglected by that Department. It is for sanitary work, the primary responsibility for which rests on the Health Department, and some of which must, perforce, be done in tenement houses.

I notice that you state in your official letter of November 14 to Mayor Low, that the transfer is requested "for the execution of sanitary work in tenement houses during the months of November and December." Without some explanation it might seem that you are proposing to do work pertaining to the Tenement House Department which it had left undone.

Please understand that I fully sympathize with the transfer for the purpose for which you desire it, and wish to do everything within the scope of my official duties and representations to the Board of Estimate to enable you to do it.

Yours respectfully,
(Signed) ROBERT W. DE FOREST, Commissioner.

A true copy.

C. GOLDBERMAN, Secretary.

The following resolution was offered:

Resolved, That the sum of ten thousand six hundred dollars (\$10,600) be and the same hereby is transferred from the appropriation made to the Tenement House Department for the year 1902, entitled "Salaries," the same being in excess of the amount required for the purposes thereof, to the appropriation made to the Health Department for 1902, entitled and as follows:

"Borough of Manhattan—Salaries".....	\$2,900 00
"Borough of Manhattan—Sanitary Police".....	4,400 00
"Borough of The Bronx—Sanitary Police".....	350 00
"Borough of Brooklyn—Sanitary Police".....	2,100 00
"Borough of Queens—Sanitary Police".....	250 00
"Borough of Richmond—Sanitary Police".....	600 00
	<u>\$10,600 00</u>

—the amount of said appropriations being insufficient for sanitary work in tenement houses during the months of November and December, 1902.

Which was adopted by the following vote:

Affirmative—The Mayor, Comptroller, President of the Board of Aldermen, the Acting President of the Borough of Manhattan and Presidents of the Boroughs of Brooklyn, Queens and Richmond—15.

The Secretary presented the following communication from the Fire Commissioner requesting the transfer of \$3,900 to "Boroughs of Brooklyn and Queens—Salaries—Fire Alarm Telegraph Branch Payroll":

HEADQUARTERS FIRE DEPARTMENT CITY OF NEW YORK,
NOS. 157 AND 159 EAST SIXTY-SEVENTH STREET,
BOROUGH OF MANHATTAN, November 13, 1902.

To the Board of Estimate and Apportionment:

GENTLEMEN—I have the honor, upon the recommendation of the Deputy Commissioner, boroughs of Brooklyn and Queens, to request that your Honorable Board please authorize the transfer of the following amounts from appropriations made to this Department in said boroughs for the year 1902, to wit:

"Salaries—Headquarters Payroll".....	\$400 00
"Salaries—Repair Shops Payroll".....	3,500 00
Total.....	<u>\$3,900 00</u>

—the same being in excess of the amounts required for the purposes or objects thereof, to the appropriation for the same boroughs and year entitled "Salaries—Fire Alarm Telegraph Branch Payroll," the amount of which is insufficient.

Prompt action on this request is necessary, as the funds at the disposal of the Department for the remainder of the year for salaries of the Fire Alarm Telegraph Branch in the boroughs of Brooklyn and Queens will not be sufficient to cover the payrolls consequent upon the condition of affairs which rendered imperative the employment of an additional force in the work of repairing the fire alarm system in the latter borough.

Respectfully,
THOS. STURGIS, Commissioner.

The following resolution was offered:

Resolved, That the sum of three thousand nine hundred dollars (\$3,900) be and hereby is transferred from the appropriations made to the Fire Department for the year 1902, entitled and as follows:

"Boroughs of Brooklyn and Queens—Salaries—Headquarters Payroll".....	\$400 00
"Boroughs of Brooklyn and Queens—Salaries—Repair Shops Payroll".....	3,500 00
	<u>\$3,900 00</u>

—the same being in excess of the amounts required for the purposes thereof, to the appropriation made to the said Department for 1902, entitled "Boroughs of Brooklyn and Queens—Salaries—Fire Alarm Telegraph Payroll," the amount of said appropriation being insufficient.

Which was adopted by the following vote:

Affirmative—The Mayor, Comptroller, President of the Board of Aldermen, the Acting President of the Borough of Manhattan and Presidents of the Boroughs of Brooklyn, Queens and Richmond—15.

The Secretary presented the following communication from the Fire Commissioner requesting the transfer of \$24,300 to various payrolls, boroughs of Brooklyn and Queens:

HEADQUARTERS FIRE DEPARTMENT, CITY OF NEW YORK,
NOS. 157 AND 159 EAST SIXTY-SEVENTH STREET,
BOROUGH OF MANHATTAN, November 13, 1902.

To the Board of Estimate and Apportionment:

GENTLEMEN—I have the honor, upon recommendation of the Deputy Commissioner, boroughs of Brooklyn and Queens, to request that your Honorable Board please authorize the transfer of the following amounts from appropriations made to this Department in said boroughs for the year 1902, to wit:

"Salaries—Bureau Chief of Department Payroll".....	\$6,000 00
"Salaries—Engine and Hook and Ladder Companies Payroll".....	15,000 00
"Salaries—Bureau of Combustibles Payroll".....	400 00
"Salaries—Bureau of Fire Marshal Payroll".....	1,500 00
"Salaries—Hospital and Training Stables Payroll".....	1,400 00
Total.....	\$24,300 00

—the same being in excess of the amounts required for the purposes or objects thereof, to the appropriation for the same boroughs and year entitled "Apparatus, Supplies, Etc.," the amount of which is insufficient.

Yours respectfully,
THOS. STURGIS, Commissioner.

Resolved, That the sum of twenty-four thousand three hundred dollars (\$24,300) be and hereby is transferred from the appropriations made to the Fire Department for the year 1902, entitled and as follows:

"Boroughs of Brooklyn and Queens—Salaries—Bureau of Chief of Department Payroll".....	\$6,000 00
"Boroughs of Brooklyn and Queens—Salaries—Engine and Hook and Ladder Companies Payroll".....	15,000 00
"Boroughs of Brooklyn and Queens—Salaries—Bureau of Combustibles Payroll".....	400 00
"Boroughs of Brooklyn and Queens—Salaries—Bureau of Fire Marshal Payroll".....	1,500 00
"Boroughs of Brooklyn and Queens—Salaries—Hospital and Training Stables Payroll".....	1,400 00
Total.....	\$24,300 00

—the same being in excess of the amounts required for the purposes thereof, to the appropriation made to the said Department for 1902, entitled "Boroughs of Brooklyn and Queens—Apparatus, Supplies, etc.," the amount of said appropriation being insufficient.

Which was adopted by the following vote:

Affirmative—The Mayor, Comptroller, President of the Board of Aldermen, the Acting President of the Borough of Manhattan and the Presidents of the Boroughs of Brooklyn, Queens and Richmond—15.

The Secretary presented the following communication from the Commissioner of Street Cleaning, recommending the selection of property situate on Little Nassau street, Kent and Flushing avenues, Borough of Brooklyn, as a site for stables for said Department in said Borough:

DEPARTMENT OF STREET CLEANING,
NEW YORK, November 19, 1902.

Hon. EDWARD M. GROUT, Comptroller:

SIR—On July 28, 1902, the Board of Estimate and Apportionment passed a resolution for the acquisition of a site for building of stables for the Street Cleaning Department, situated on Union and President streets, between New York and Nostrand avenues, in the Borough of Brooklyn. There was so much opposition raised to the selection of this site on account of its strictly residential neighborhood that I was compelled to make another selection, and I find that a piece of property located on Little Nassau street, Kent and Flushing avenues, in the Borough of Brooklyn, would, if allowed me by the Board of Estimate and Apportionment, make a very suitable location for the stables. The premises in question are known as Lots Nos. 5, 6, 7, 8, 9, 10, 11 and 12, in Block 14 of the Seventh Ward. I understand that the City owns a portion of the premises which would be required. These premises, I understand, can be purchased for the sum of \$20,250, in accordance with options that have been obtained privately.

Respectfully,
JOHN MCG. WOODBURY, Commissioner.

The following resolution was offered:

Whereas, The Commissioner of Street Cleaning, in a communication to the Board of Estimate and Apportionment, dated November 19, 1902, has requested the purchase of a site for Street Cleaning stables in the Borough of Brooklyn, and has selected, subject to the approval of this Board, property located on Kent, Flushing and Little Nassau street, in the Borough of Brooklyn;

Resolved, That the Board of Estimate and Apportionment hereby approves of the selection of the property known as Lots Nos. 5, 6, 7, 8, 9, 10, 11 and 12, in Block 14 of the Seventh Ward of the Borough of Brooklyn, bounded and described as follows:

Beginning at a point where the northerly line of Little Nassau street meets the westerly line of Kent avenue; running thence northerly along Kent avenue one hundred and seventy-three (173) feet nine (9) inches to the southerly side of Flushing avenue; thence westerly along the southerly side of Flushing avenue one hundred (100) feet two (2) inches; thence southerly one hundred and sixty-four (164) feet five (5) inches to the northerly side of Little Nassau street; thence easterly along the northerly side of Little Nassau street one hundred (100) feet to the point or place of beginning, as a site for Street Cleaning stables, and hereby authorizes the Commissioner of the Department of Street Cleaning to enter into an agreement for the purchase of the same at private sale at a price not exceeding twenty-two thousand five hundred dollars (\$22,500). Said agreement to be approved as to form by the Corporation Counsel and to be presented to the Comptroller for his consent under the provisions of section 149 of the Charter.

Which was adopted by the following vote:

Affirmative—The Mayor, Comptroller, President of the Board of Aldermen, the Acting President of the Borough of Manhattan and the Presidents of the Boroughs of Brooklyn, Queens and Richmond—15.

The following resolution was offered:

Resolved, That, pursuant to the provisions of sections 47 and 346 of the Greater New York Charter, the Board of Estimate and Apportionment hereby approves of the issue of Corporate Stock of The City of New York to an amount not exceeding twenty-three thousand dollars (\$23,000) to provide means for the acquisition of a site for Street Cleaning stables in the Borough of Brooklyn, and that subject to the concurrence herewith by the Board of Aldermen the Comptroller be authorized to issue Corporate Stock of The City of New York in the manner provided by section 169 of the Greater New York Charter to an amount not exceeding twenty-three thousand dollars (\$23,000), the proceeds thereof shall be applied to the purposes aforesaid.

Which was adopted by the following vote:

Affirmative—The Mayor, Comptroller, President of the Board of Aldermen, the Acting President of the Borough of Manhattan and the Presidents of the Boroughs of Brooklyn, The Bronx, Queens and Richmond—16.

The Secretary presented the following communication from the President of the Borough of Brooklyn, requesting an appropriation of \$28,000 additional for Public Baths:

THE CITY OF NEW YORK,
OFFICE OF THE PRESIDENT OF THE BOROUGH OF BROOKLYN,
BROOKLYN, November 20, 1902.

Hon. J. W. STEVENSON, Secretary, Board of Estimate and Apportionment, New York City:

DEAR SIR—Bids have been submitted for the construction of two permanent bath houses, and the appropriation made by the Board of Estimate and Apportionment for that purpose is not sufficient to permit the award of the two contracts for constructing these buildings. The Board of Estimate and Apportionment is, therefore, respectfully requested to appropriate the additional sum of \$28,000 to cover the deficiency. The amount of \$125,000 was appropriated for the acquisition of sites and construction. The following is a summary of the actual cost of the work entailed:

Two sites (three distinct purchases).....	\$7,750 00
Hicks street building.....	55,389 00
Pitkin avenue building.....	79,300 00
Architects' fees and contingencies.....	9,734 45
Surveying (two sites).....	50 00
Blue prints.....	151 09
	\$152,374 54
Amount appropriated.....	125,000 00
Net deficiency.....	\$27,374 54

The difference between the net deficiency and the \$28,000 asked for is for probable contingent expenses. I would ask you to draw up a resolution to be presented to the Board of Estimate and Apportionment at the next meeting to cover the necessary additional appropriation of \$28,000.

Yours very truly,
J. EDW. SWANSTROM,
President, Borough of Brooklyn.

The following resolution was offered:

Resolved, That, pursuant to the provisions of section 47 of the amended Greater New York Charter, the Board of Estimate and Apportionment hereby approves of the issue of Corporate Stock of The City of New York to an amount not exceeding twenty-eight thousand dollars (\$28,000) to provide additional means for the construction and equipment of two interior public baths and the acquisition of sites therefor in the Borough of Brooklyn, and that when authority shall have been obtained from the Board of Aldermen the Comptroller is authorized to issue Corporate Stock of The City of New York in the manner provided by section 169 of the Greater New York Charter to the amount of twenty-eight thousand dollars (\$28,000), the proceeds thereof to be applied to the purposes aforesaid.

Which was adopted by the following vote:

Affirmative—The Mayor, Comptroller, President of the Board of Aldermen, the Acting President of the Borough of Manhattan and the Presidents of the Boroughs of Brooklyn, Queens and Richmond—15.

The Secretary presented the following communication from the Commissioner of Water Supply, Gas and Electricity, submitting for approval proposed contract between The City of New York and the South Shore Water Works Company for fire hydrant service and rentals in that part of the Borough of Richmond which was formerly the Village of New Dorp, together with a report of the Engineer of the Department of Finance relative thereto:

DEPARTMENT OF WATER SUPPLY, GAS AND ELECTRICITY,
COMMISSIONER'S OFFICE, NOS. 13-21 PARK ROW,
CITY OF NEW YORK, November 1, 1902.

Hon. SETH LOW, Mayor, Chairman, Board of Estimate and Apportionment:

SIR—In compliance with section 471 of the revised Greater New York Charter, I have the honor to submit herewith, in all its details, for approval by resolution of your Board, three copies of proposed contract between The City of New York, by and through the Commissioner of Water Supply, Gas and Electricity, and the South Shore Water Works Company, for fire hydrant service and rentals in that part of the Borough of Richmond which was formerly the Village of New Dorp.

I inclose also the draft of a resolution of approval for adoption by your Board, and would request that the three copies of the contract be returned with the resolution and that the written assent of the Mayor and Comptroller, who are members of your Board, be attached thereto.

Respectfully,
R. G. MONROE,
Commissioner of Water Supply, Gas and Electricity.
CITY OF NEW YORK—DEPARTMENT OF FINANCE,
COMPTROLLER'S OFFICE,
November 13, 1902.

Hon. EDWARD M. GROUT, Comptroller:

SIR—Hon. R. G. Monroe, Commissioner of Water Supply, Gas and Electricity, in communication dated November 1, 1902, to the Board of Estimate and Apportionment, submits to the Board, in compliance with section 471 of the Charter, for its approval in all its details, three copies of a proposed contract between The City of New York and the South Shore Water Works Company for fire hydrant service and rentals in that part of the Borough of Richmond which was formerly the Village of New Dorp for the period of one year from the date of execution.

He also incloses a form of resolution of approval for adoption by the Board, and requests that the written assent of the Mayor and Comptroller be attached to the three copies of the contract.

I have examined the contract carefully and find it fully sets forth the requirements, and I believe that the Board of Estimate and Apportionment may properly approve of the same in all its details, as required by section 471 of the Charter.

The contract requires that the company shall furnish twenty-four (24) fire hydrants and one (1) draw hydrant and watering trough, and such others as the Commissioner may require, at \$20 per hydrant per annum, and at the same rate for fractions of a year; and for water supplied to the City for purposes not within the agreement, at 10 cents per one hundred cubic feet.

The company is required to maintain at all times on each hydrant a pressure of forty pounds per square inch, and a failure to maintain such pressure is subject to the penalty of \$5 for each day it is not maintained. Surety to the amount of \$500 is required.

Respectfully,
EUG. E. McLEAN, Engineer.

The following resolution was offered:

Resolved, That pursuant to the provisions of section 471 of the Greater New York Charter, the Board of Estimate and Apportionment hereby assents to and approves of the proposed contract submitted by the Commissioner of Water Supply, Gas and Electricity, between The City of New York, through said Commissioner, and the South Shore Water Works Company, for fire hydrant service and rentals in that section of the Borough of Richmond which was formerly the Village of New Dorp for the period of one (1) year from the date of the execution of the same.

Which was adopted by the following vote:

Affirmative—The Mayor, Comptroller, President of the Board of Aldermen, the Acting President of the Borough of Manhattan and the Presidents of the Boroughs of Brooklyn, Queens and Richmond—15.

The Comptroller voted in the affirmative, reserving his right to disapprove said contract, pursuant to the provisions of section 471 of the Greater New York Charter.

The President of the Borough of Richmond presented a request for an appropriation of \$84,200 for the new Richmond County Jail.

Referred to the Engineer of the Board for examination and report.

The Board adjourned to meet Friday, November 28, 1902, at 10.30 o'clock a. m.

(The meeting was continued for the consideration of Public Improvement matters, which will appear in separate minutes of this date.)

J. W. STEVENSON, Secretary.

BOROUGH OF QUEENS.

COMMISSIONER OF PUBLIC WORKS.

New York, January 14, 1903.

In accordance with the provisions of section 1544, of chapter 456 of the Laws of 1901, I transmit herewith the following report of the transactions of the office of the Commissioner of Public Works, Borough of Queens, for the quarter ending September 30, 1902.

JOSEPH BERMEI,

Commissioner of Public Works, Borough of Queens.

Public Moneys Received During the Quarter.

For restoring pavement over the street openings.....	\$644 00	For repairs to sewer connections.....	\$560 00
For vault permits.....	31 70		
For sewer connections.....	312 00	Total.....	\$1,547 70

Requisitions Drawn on the Comptroller.

Bureau of Highways.....	\$123,170 39	Bureau of Topographical Surveys.....	\$21,239 62
Bureau of Sewers.....	72,670 26		
Bureau of Street Cleaning...	29,616 71	Total.....	\$263,323 17
Bureau of Public Buildings and Offices.....	16,626 19		

Contracts Awarded During the Quarter Ending September 30, 1902.

Fifteen contracts awarded for regulating, grading and repaving and for furnishing broken stone.

Permits Issued for the Quarter.

To open streets to tap water pipes.....	222	Special permits.....	148
To open streets to repair water connections.....	86	To erect awnings.....	1
To open streets to make sewer connections.....	82	To cross sidewalks.....	15
To open streets to repair sewer connections.....	21	For subways, steam mains and various connections.....	77
To place building material on streets.....	41	For railway constructions and repairs.....	8
To construct vaults.....	2	To repair sidewalks.....	57
		For sewer connections.....	56
		Total.....	816

Statement of Work Done by the Bureau of Highways, Borough of Queens, for the Quarter Ending September 30, 1902.

Stone Pavement.

Square yards brick repaired....	414	Square yards pavement removed..	2,189
Square yards granite repaired...	1,992	Loads of sand used.....	2,390
Square yards trap rock repaired..	1,362	Loads of stone hauled.....	1,746

Macadam Pavement.

Square yards repaired.....	126,081	Loads of worn out material hauled away.....	15,803
Square yards cleaned.....	590,450	Square yards resanded.....	355,577
Square yards dirt wings honed...	602,450	Loads of sand used.....	6,739
Loads screenings used.....	2,252		
Loads broken stone used.....	827		

Unpaved Streets.

Square yards graded, crowned and repaired.....	237,658	Loads of dirt hauled away.....	12,930
		Loads of dirt put on.....	42,430

Gutters.

Linear feet formed and cleaned..	828,702	Square feet stone gutters laid....	250
----------------------------------	---------	------------------------------------	-----

Viaducts and Bridges.

One bridge reconstructed (square feet).....	192	Linear feet bridge railing replaced and repaired.....	519
Square feet bridge flooring replaced and repaired.....	8,937	Linear feet street railing repaired, railed and straightened.....	2,537
Linear feet new joists laid.....	404	Number of new posts erected and old ones reset.....	62
Linear feet string pieces replaced and repaired.....	200		
Linear feet new bridge posts put			

Miscellaneous.

Linear feet of curb reset.....	7,570	Square feet of weeds cut down..	117,867
Linear feet of crosswalks relaid..	2,361	Loads weeds and limbs removed..	1,259
Square feet of flagstones relaid..	11,544	Wooden carpenter's horses built.	18
Square feet of sidewalk repaired..	400	Gallons of water hauled from cesspools.....	15,000
Linear feet culvert repaired (wood, pipe and stone).....	431	Cubic feet of retaining wall built..	120
Linear feet culvert constructed (wood, pipe and stone).....	665	Loads of stones and screens hauled.....	3,347
Trees and stumps cut down and removed.....	57	Cubic feet of trench excavated...	16,514
Trees trimmed and pruned.....	301	Linear feet of ground staked off for curbing.....	4,025

Statement of Work Done by the Bureau of Sewers, Borough of Queens, Quarter Ending September 30, 1902.

Sewer in Broadway, between Trains Meadow road and Hoffman Boulevard—1,436 linear feet of 7-foot by 5-foot 1 3/8-inch brick sewer, 1,150 linear feet of 7-foot by 4-foot 6-inch brick sewer, 1,070 linear feet of 6-foot by 4-foot 2 3/4-inch brick sewer, 150 linear feet 5-foot by 3-foot 4-inch brick sewer, 895 linear feet of 4-foot brick sewer, 1,088 linear feet of 3-foot brick sewer; 32 manholes complete.

Sewer in Webster Avenue—146 linear feet of 11-foot by 7-foot 5-inch brick sewer 498 linear feet of 12-foot by 7-foot 11 3/8-inch brick sewer, 24 linear feet of 11-foot by 6-foot 11 3/4-inch brick sewer.

Jamaica Disposal Works—1,007 linear feet 4-foot by 6-foot brick sewer.

Rebuilding Sewer in Lincoln Avenue—675 linear feet of 24-inch vitrified salt glazed sewer pipe, 2 manholes complete.

Sewer in DeBevoise Avenue, Long Island City—47 linear feet of 15-inch pipe, 497 linear feet of 12-inch pipe sewer; 4 manholes complete.

Sewer in College Avenue, College Point—33 linear feet of 24-inch pipe sewer, 798 linear feet of 18-inch pipe sewer, 1,350 linear feet of 15-inch pipe sewer 649 linear feet of 12-inch pipe sewer; 19 manholes complete.

Work done during the quarter by the Bureau of Sewers:

Linear feet of sewers cleaned....	30,390	Number of basins flushed.....	112
Linear feet of sewers repaired...	304	Number of basins built.....	2
Linear feet of sewers examined...	74,868	Number of basin grates put on..	1
Linear feet of sewers flushed....	126,231	Number of basin heads set.....	3
Number of basins cleaned.....	1,566	Number of basin heads and covers reset.....	1
Number of basins examined.....	1,188	Number of basin covers put on..	3
Number of basins repaired.....	42		

Number of manhole covers put on.....	13	Number of square yards of paving relaid.....	23
Number of manholes repaired....	17	Number of feet of open drains cleaned.....	44,565
Number of manholes cleaned....	711	Number of loads removed from sewer and basins.....	3,387
Number of manhole heads and covers reset.....	5	Number of loads of earth removed.....	52
Number of manholes flushed....	171	Loads of sand removed.....	26
Number of feet culverts and stone drains cleaned and repaired....	3,454	Number of loads of stone removed.....	70
Number of feet of box and pipe drains cleaned and repaired....	2,709		

BUREAU OF STREET CLEANING.

Loads of material collected and disposed of—

Ashes.	Sweepings.	Garbage.	Rubbish.
6,802 1/2	2,893 3/4	2,758 1/4	14 7/4

Miles of streets swept, 48.75.

BUREAU OF PUBLIC BUILDINGS.

For the quarter ending September 30, 1902, there were 31 orders issued, amounting to \$3,550.

Work Done—Plumbing, carpenter work, painting, masonry, steamfitting and fixing up offices in the various public buildings in the borough.

Topographical Bureau—Draft damage maps, William street, from Graham avenue to Thirteenth street; draft damage maps, Hoyt avenue, from Flushing avenue to East river; final damage and benefit maps, Delap place, from Grand street to Bergen avenue; final damage and benefit maps, Bradley avenue, from Borden avenue to Greenpoint avenue.

The following maps are under way:

Draft damage map, Elm street, from DeBevoise avenue to East river; draft damage map, a new street between Saginaw and Eldert avenues, from the boulevard to the Long Island Railroad tracks; draft damage map, Halsey street, from Hallett's Cove to Hell Gate, East river; draft damage map, Purdy street, from Flushing avenue to Riker avenue; draft damage map, Rapelye avenue, from Thomson avenue to Riker avenue; draft damage map, Ditmars avenue, from Steinway avenue to East river; draft damage map, Park street, from Main to Van Alst avenue; draft damage map, Jamaica avenue, from Old Bowery Bay road to East river; draft damage map, Potter avenue, from East river to Channey street, and from Rapelye avenue to Flushing avenue; draft damage map, Lathrop street, from Broadway to Jackson avenue; draft damage map, Cabinet street, from Jackson avenue to Broadway; rule map, Washington avenue, from East river to Jackson avenue; final benefit and damage map, Pomeroy street, from Jackson avenue to Riker avenue.

The following traverse and locations were plotted on the final sheets to a scale of 80 feet 1 inch of territory of Wyckoff Heights and Woodside, embracing 300 acres.

DEPARTMENT OF FINANCE.

Abstract of Transactions of the Department of Finance for the Week Ending November 22, 1902.

Deposited in the City Treasury.

To the credit of the City Treasury.....	\$6,537,749 36
To the credit of the Sinking Funds.....	117,455 44
Total.....	\$6,655,204 80

Stock and Bonds Issued.

3 per cent. Stock.....	\$21,000 00
3 1/2 per cent. Stock.....	3,064,090 00
5 per cent. Bonds.....	100,500 00
4 per cent. Bonds.....	1,075,000 00
Total.....	\$4,260,590 00

Warrants Registered for Payment.

Appropriation Accounts, "A" Warrants.....	\$870,004 03
Special and Trust Accounts, "B" Warrants.....	6,146,671 28
Additional Water Fund, "C" Warrants.....	5,714 05
Total.....	\$7,022,389 36

SUITS, ORDERS OF COURT, JUDGMENTS, ETC.

Court.	Name of Plaintiff.	Amount.	Nature of Suit.	Attorney.
Supreme, Queens, N. Y.	Edward Kranat.....	\$278 73	Transcripts of judgments as follows:	Ayres & Walker.
	Vincenzo Curumbo.....	13 81		Simmons & Harris.
	Michele Abbazia.....	17 75		"
	Sabato Salamone.....	19 73		"
	Antonio Colonesi.....	17 75		"
	Domenico Locasa.....	19 73		"
	Domenico Visconti.....	17 75		"
	Antonio Diorio.....	19 73		"
	Nicola Freda.....	13 81		"
	Vincenzo Oblaczinski.....	11 84		"
	Giuseppe De Floria.....	15 78		"
	Pietro Januzo.....	17 75		"
	Vito Constantino.....	15 79		"
	Giuseppe Albano.....	11 84		"
	Rubin Zellermayer.....	15 79		"
	Louis Fried.....	19 73		"
N. Y.	Thomas J. Lucy.....	143 00		Mooney & Shipman.
Supreme.	R. J. Cody & Brothers vs. The City of New York.....		Order to show cause, returnable at a Special Term, Part I, of the Supreme Court, November 19, 1902, why the Comptroller should not be punished for contempt in not obeying certain previous order, dated November 12, 1902.....	Kellogg & Rose.
Supreme, Kings...	The People etc., ex rel. Patrick E. Meehan vs. Parker P. Simmons, Superintendent of Bureau of Supplies, and others.....		Copy petition and notice of motion returnable at a Special Term of the Supreme Court, Brooklyn, November 24, 1902, for an order directing that a peremptory writ of mandamus issue commanding that the relator be reinstated in his position as Examiner of Claims in the Department of Education, etc., etc.....	Judge & Durack.
Supreme.	In re application of The Mayor, etc., relative to acquiring title to East Thirty-second street.....		Copy order substituting name of the petitioner in report of the Commissioners as owner of parcels Nos. 7, 8 and 10, in place and stead of Julius Hallgarten, deceased, etc., and directing payment of award to said petitioner.....	Joseph A. Flannery.
"	In re application of The United States Fidelity and Guaranty Company and The American Bonding and Trust Company, sureties upon the bond of the Armstrong & Bolton Company, contractors, for an order discharging a certain mechanic's lien filed by Frank M. Pierce Engineering Company, lienors.....		Certified copy order entered at a Special Term, Part II, of the Supreme Court, November 18, 1902, discharging lien.....	Leonidas Dennis.

"	In re application of Frank T. Brooks and Jessie F. Brooks, his wife, made for parcel damage No. 540 B, in proceedings to acquire title to Washington avenue.	85 00	Certified copy order entered at a Special Term, Part I., of the Supreme Court, November 14, 1902, directing payment to the petitioner of \$85 award for parcel No. 540 B, in this proceeding.	A. C. Hottenroth.	" 17.. James H. Flanagan..	30 00	Salary as Bath Attendant.	
"	The People, etc., ex rel. Edward M. Grout, Comptroller, vs. William E. Stillings, chairman, and others, commissioners appointed under Chapter 537, Laws of 1893, etc., and Charles Van Riper and James LaCoste, claimants.	1,000 00	Copy order entered at a Term of the Appellate Division of the Supreme Court, November 7, 1902, directing that the writ of certiorari obtained August 18, 1902, be sustained, and that the award of Commissioners be reduced from \$6,000 to \$1,000, with \$50 costs and disbursements, to the relator against the claimants, Van Riper and LaCoste.	Thomas S. Bassford.	" 17.. Ficklen & Seib.....	303 00	Value of stones taken by the Department of Highways from Fox street, near the Southern Boulevard, a street in course of construction, in or about August 1, 1902.	Blandy, Mooney & Shipman.
"	Electric Storage Battery Company vs. The City of New York.	432 24	Transcript of judgment.	Wallace MacFarlane.	" 17.. Philipp Wingerter....	329 20	Damages for overflow of sewer into premises No. 228A Palmetto street, Brooklyn.	M. W. Hart.
"	In re application of Wilhelmine E. Lehmkuhl for a writ of mandamus against Edward M. Grout, as Comptroller.		Copy petition and order to show cause at a Special Term, Part I., of the Supreme Court, November 24, 1902, why a writ of mandamus should not issue directing the cancellation of arrears of taxes on premises No. 10 Morton street for the year 1897.	Straley, Hasbrouck & Schloeder.	" 17.. Cora Moffat Bramwell and Myra Moffat.	3,996 00	Awards for parcels Nos. 20 and 21 in re Manida street.	De Witt, Lockman & De Witt.
"	In re opening of East One Hundred and Eighty-first street.	200 11	Certified copy order entered at a Special Term, Part I., of the Supreme Court, November 14, 1902, directing payment to James McMahon of the sum of \$200.11 award for parcel No. 10 in this proceeding.	C. P. Hallock.	" 17.. Ada Ricketts.....	2,000 00	Damages for personal injuries sustained by stepping into a hole in the gutter on the south side of Grand street, between River street and entrance to the Grand Street Ferry house, Brooklyn, October 25, 1902.	Jacob R. Schiff.
Kings Co.	John T. Du Pont vs. John F. Sullivan.		Affidavit to examine Person having property, etc., of judgment debtor.	A. Melhado.	" 17.. Town of Southeast...	1,500 00	Damages for destruction of Brundage Bridge by the breaking of wood superstructure at the spillway of dam at Double Reservoir I.	Abram J. Miller.
Supreme.	Frank H. Pierce Engineering Company vs. The Eddy Electric Manufacturing Company, Armstrong & Bolton Company and The City of New York.		Copy affidavit and order entered at a Special Term, Part II., of the Supreme Court, November 15, 1902, directing that the time within which to commence an action upon the mechanic's lien and within which to file a notice of pendency of action be extended to and including January 15, 1903.	Kellogg & Beckwith.	" 18.. Solomon Landau, administrator.	25,000 00	Damages for the death of his son, George Landau, resulting from injuries received by reason of explosion of fireworks in Madison avenue, between Twenty-fourth and Twenty-fifth streets, November 4, 1902.	Charles Steckler.
"	Julius J. Moerlins vs. The City of New York.		Copy summons and complaint.	Louis J. Grant.	" 18.. Townsend Scudder...	250 00	Balance of compensation for services rendered to County of Queens.	
"	Peter Rigas vs. George Livingston and Francis J. O'Connor, Superintendent of Bureau of Incumbrances.	10 00	Copy order entered at a Special Term, Part I., of the Supreme Court, September 9, 1902, enjoining and restraining the defendants from taking away fruit stand in front of premises 89 Park row, and that the defendants pay to the plaintiff the sum of \$10 costs.	Meyer Greenberg.	" 18.. Mary M. Pedrick....	2,500 00	Damages for personal injuries received by the collapse of a temporary bridge on sidewalk at Eighteenth street and Fifth avenue, May 27, 1902.	Edwin Michling.
11th Dist. Municipal Court.	Caroline M. Von Wallbrunn and Mary H. De Garmendia vs. The City of New York.	177 91	Transcript of judgment.	Sweezy & Glover.	" 18.. Hannah Katz, guardian ad litem of Fanny Katz, an infant.	3,000 00	Damages for injuries received by said infant by being knocked down and run over by a carriage belonging to the Department of Street Cleaning on the corner of Pitt and Houston streets, January 25, 1902.	J. Leon Brandmarker.
Supreme.	In re application of The Mayor, etc., to acquire title to lands and lands under water for extension of Riverside Park, etc., etc.		Certified copy order taxing bills of James R. Torrance, clerk, and Harry S. Van Demark.	James R. Torrance.	" 19.. Robert Armstrong...	16 40	Salaries as Sweepers, Department of Street Cleaning, as follows:	James F. Smith.
"	Tompkins Melvaine vs. George Steinson.		Copy proposed order and notice of settlement entered at a Term of the Appellate Division of the Supreme Court, November 7, 1902.	George Steinson.	" 19.. Robert Boss.....	27 60		"
"	In re notice of lien on account of public improvements filed by Francis Lippner and Samuel Gordon, comprising the firm of Lippner & Gordon, vs. Frank Dobson.		Certified copy order entered at a Special Term, Part II., of the Supreme Court, November 18, 1902, fixing amount of deposit to discharge lien.	John Hardy.	" 19.. Fred J. Brown.....	21 70		"
"	Charles Breslin vs. The City of New York.	361 28	Transcript of judgment.	John C. Robinson.	" 19.. Jefferson Bates.....	18 40		"
General Sessions.	The People, etc., vs. Charles Crooks.	500 00	Copy affidavits and certificate allowing Louis Lowenstein and John T. Little the sum of \$500 counsel fees.	Wentworth, Lowenstein & Little.	" 19.. Michael Brogan.....	18 40		"
Supreme.	In re application for a voluntary dissolution of the Export Lumber Company, a domestic corporation.		Copy order to show cause at the office of Henry Thompson, Referee, February 4, 1902, why prayer of the petitioners should not be granted and why the company should not be dissolved, etc., etc.	Stetson, Jennings & Russell.	" 19.. Raffele Bartoni.....	23 00		"
"	Catharine Corr, administratrix, vs. The City of New York.		Copy summons and complaint.	Louis Steckler.	" 19.. Erne Balchi.....	21 70		"

CLAIMS FILED.

Date.	Name of Claimant.	Amount.	Nature of Claim.	Attorney.
Nov. 17..	Morris Wolf.....	\$5,000 00	Damages for loss of services of his wife, Rosa Wolf, resulting from injuries sustained at East One Hundredth street, between Lexington and Park avenues, August 8, 1902.	Klein & Burkan.
" 17..	William Heiman.....	450 00	Damages for personal injuries and damage to carriage while driving through Third street, between Anderson and Jackson avenues, at Woodside, Queens, October 18, 1902.	Eugene V. Daly.
" 17..	Leonard Tamburino..	10,000 00	Damages for personal injuries received by the falling of a door at Public School 44, June 24, 1902.	Martin P. Lynch.
" 17..	Joseph B. Corrigan..	10,000 00	Damages for personal injuries sustained by reason of the explosion of fireworks at Madison square, between Twenty-fourth and Twenty-fifth streets, November 4, 1902.	Charles Steckler.
" 17..	Loretta Narborough..	10,000 00	Damages for personal injuries received by reason of the explosion of fireworks at Madison square, between Twenty-fourth and Twenty-fifth streets, November 4, 1902.	Wm. O. Mills.
" 17..	Henry S. Narborough	5,000 00	Damages for loss of services of his daughter, Loretta S. Narborough, resulting from injuries sustained by reason of explosion of fireworks in Madison square, November 4, 1902.	"
" 17..	John Harjers, Jr....	4,000 00	Salary as employee of Department of Parks.	Geo. W. Bristol.
" 17..	L. Korbothe	33 00	Cost of cleaning out sewer pipe in front of premises No. 601 Essex street, Brooklyn.	C. M. Weeks.
" 17..	John Bescher	241 00	Salaries as employees, Department of Street Cleaning, as follows:	W. J. Walsh.
" 17..	Biaggio Dalio.....	241 00		"
" 17..	Carlo Frascoll.....	17 73		"
" 17..	John C. Rodgers....	207,119 44	Amount due under contract for building sewers in Farragut street, Hunt's Point road, Whittier street, Whitlock avenue, Westchester avenue and Edgewater road, made between Charles W. Collins and the City, and damages and increased costs, etc., etc.	Kellogg & Rose.
" 17..	James H. Flanagan..	30 00	Salary as Bath Attendant.	
" 17..	Ficklen & Seib.....	303 00	Value of stones taken by the Department of Highways from Fox street, near the Southern Boulevard, a street in course of construction, in or about August 1, 1902.	
" 17..	Philipp Wingerter....	329 20	Damages for overflow of sewer into premises No. 228A Palmetto street, Brooklyn.	
" 17..	Cora Moffat Bramwell and Myra Moffat.	3,996 00	Awards for parcels Nos. 20 and 21 in re Manida street.	
" 17..	Ada Ricketts.....	2,000 00	Damages for personal injuries sustained by stepping into a hole in the gutter on the south side of Grand street, between River street and entrance to the Grand Street Ferry house, Brooklyn, October 25, 1902.	
" 17..	Town of Southeast...	1,500 00	Damages for destruction of Brundage Bridge by the breaking of wood superstructure at the spillway of dam at Double Reservoir I.	
" 18..	Solomon Landau, administrator.	25,000 00	Damages for the death of his son, George Landau, resulting from injuries received by reason of explosion of fireworks in Madison avenue, between Twenty-fourth and Twenty-fifth streets, November 4, 1902.	
" 18..	Townsend Scudder...	250 00	Balance of compensation for services rendered to County of Queens.	
" 18..	Mary M. Pedrick....	2,500 00	Damages for personal injuries received by the collapse of a temporary bridge on sidewalk at Eighteenth street and Fifth avenue, May 27, 1902.	
" 18..	Hannah Katz, guardian ad litem of Fanny Katz, an infant.	3,000 00	Damages for injuries received by said infant by being knocked down and run over by a carriage belonging to the Department of Street Cleaning on the corner of Pitt and Houston streets, January 25, 1902.	
" 19..	Robert Armstrong...	16 40	Salaries as Sweepers, Department of Street Cleaning, as follows:	
" 19..	Robert Boss.....	27 60		
" 19..	Fred J. Brown.....	21 70		
" 19..	Jefferson Bates.....	18 40		
" 19..	Michael Brogan.....	18 40		
" 19..	Raffele Bartoni.....	23 00		
" 19..	Erne Balchi.....	21 70		
" 19..	Giovanni Cioffi.....	18 40		
" 19..	Gennaro Cuccio.....	23 00		
" 19..	Rafael Caruso.....	29 00		
" 19..	John Buckley.....	16 10		
" 19..	Edward Krombach, administrator.	118 22	Salary of Adam Krombach, deceased, as Janitor of Public School 40, Brooklyn, from September 1, 1899, to March 5, 1900.	
" 19..	Christopher Nally Company	4,091 46	Amount due under contract for supplying material and labor required for the installation of plumbing and drainage system, plunge and shower baths, at the Seventh Regiment Armory.	
" 19..	George P. Bardes, Jr.	27 60	For petty cash expenses incurred as Axeman in Department of Sewers from April 1 to December 31, 1901.	
" 19..	Frances J. Tyson....	8,000 00	For damage to property, business and health, medical expenses, etc., as a result of the overflow of sewer into premises No. 91 Richmond terrace, West New Brighton, Richmond.	
" 19..	Frederick C. Have meyer	7,000 00	Damages for destruction and total loss of an automobile by reason of defective condition of Hoffman Boulevard, Elmhurst, between Remsen lane and Trotting Course lane, November 4, 1902.	
" 19..	Edmond Froment....	50,000 00	Damages for personal injuries received by being thrown out of an automobile owing to the defective condition of Hoffman Boulevard, between Remsen lane and Trotting Course lane, Elmhurst, November 4, 1902.	
" 19..	Julian M. Gerard....	3,000 00	Damages for personal injuries received by being thrown out of an automobile owing to the defective condition of Hoffman Boulevard, between Remsen lane and Trotting Course lane, Elmhurst, November 4, 1902.	
" 19..	Roderick Terry, Jr...	25,000 00	Damages for personal injuries received by being thrown out of an automobile owing to the defective condition of Hoffman Boulevard, between Remsen lane and Trotting Course lane, Elmhurst, November 4, 1902.	
" 19..	August Speth.....	1,159 00	Damages for overflow of sewer into premises No. 629 Humboldt street, Brooklyn.	
" 19..	Charles Goerther....		Damages for injuries to his son, Charles, Jr., received while employed on Randall's Island, by reason of the alleged negligence of a Keeper.	
" 20..	Thomas F. Devereux.	185 71	Salary as Horseshoer, Department of Street Cleaning, Brooklyn.	
" 20..	John Lang.....	1,210 00	Damages for overflow of sewer into premises No. 330 Hamburg avenue, Brooklyn.	
" 21..	Charles Werner.....	10,000 00	Damages for personal injuries received by reason of the collapse of the temporary bridge or sidewalk at Eighteenth street and Fifth avenue, May 27, 1902.	
" 21..			Awards for lands for opening East One Hundred and Thirty-eighth street, as follows:	
" 21..	Philippina Prass.....			
" 21..	Alonzo Carr.....			
" 21..	Alonzo Carr.....			
" 21..	Alonzo Carr.....			
" 21..	Arthur Tooth & Sons.	140 63	Amount paid for plumbing work on property No. 290 Fifth avenue, made necessary by leak in fire hydrant.	
" 22..	Andrew L. Marryatt..	100 00	Damages for the taking away of fence from premises Nos. 1407-1415 Greene avenue, Brooklyn, November 4, 1902.	
" 22..	Fred W. Sines.....	5,000 00	Damages for personal injuries received by reason of an explosion of fireworks in Madison square, November 4, 1902.	
" 22..	New York Transfer Company (Dodd's Express).	17 50	Damages for injury to contents of wagon by being struck by truck of Hook and Ladder Company No. 10 at corner of Church and Barclay streets, August 23, 1902.	
" 22..	Emanuel Hochheimer.	1,174 00	Withdrawal of claim filed November 3, 1902, for award in reopening Monroe avenue.	

CONTRACTS REGISTERED FOR THE WEEK ENDING NOVEMBER 22, 1902.

No.	Date of Contract.	Department.	Borough.	Names of Contractors.	Names of Sureties.	Amount of Bond.	Description of Work.	Cost.
6317	Nov. 12 1902	Public Charities....	Manhattan	Harry L. Philp.....	The Empire State Surety Company; National Surety Company	\$2,000 00	For furnishing all the labor and material for new system of radiation and new steam and return lines to be installed in building known as Wards 25 and 28, together with new system of returns for building known as Wards 21 and 24, Randall's Island, Borough of Manhattan.....Total	\$2,605 00
6318	" 12	Public Charities....	Manhattan	James S. Roberts.....	The Empire State Surety Company; National Surety Company	2,000 00	For labor and material required for the removal of old building and the erection of a new waiting room, stretcher room, stable and morgue at One Hundred and Twentieth street and East river, Borough of Manhattan.....Total	2,343 00
6319	" 13	President of the Borough of Manhattan	Manhattan	Otis Elevator Company.	The Empire State Surety Company; National Surety Company	2,000 00	For repairs and renewals required for the six (6) hydraulic passenger elevators and other work incidental thereto, in the Criminal Court Building, Borough of Manhattan.....Total	6,199 75
6320	" 10	Education	Brooklyn	James Harley.....	The Empire State Surety Company; National Surety Company	6,000 00	For sanitary work at new Public School 139, on northerly side of Avenue C, between Thirteenth and Fourteenth streets, Borough of Brooklyn.....Total	7,840 00
6321	" 10	Education	Brooklyn	Frank Dobson.....	The Empire State Surety Company; National Surety Company	9,000 00	For installing heating and ventilating apparatus in new Public School 141, on westerly side of Leonard street, between McKibben and Boerum streets, Borough of Brooklyn.....Total	28,645 00
6322	" 12	Parks	The Bronx.....	Thomas Dwyer.....	The Empire State Surety Company; National Surety Company	15,000 00	For furnishing all the labor and materials necessary to completely erect and furnish the cabinet furnishings in the Museum Buildings of the Botanical Garden in Bronx Park, Borough of The Bronx.....Total	32,590 00
6323	Sept. 30	Parks	Manhattan	William F. Cunningham and Philip J. Kearns, composing the firm of Cunningham & Kearns	The United States Fidelity and Guaranty Company; the City Trust, Safe Deposit and Surety Company of Philadelphia	1,000 00	For the excavation and removal of rock and loose stone from the ground adjacent to the easterly front of the Museum of Art Building in Central Park, at Fifth avenue and Eighty-second street, Borough of Manhattan.....Estimate	2,161 00
6324	Nov. 6	Parks	Brooklyn	Cranford Co.....	The Empire State Surety Company; the City Trust, Safe Deposit and Surety Company of Philadelphia...	5,000 00	For repaving and repairing with asphalt pavement on old asphalt foundation, walks in Prospect and Fort Greene Parks, Borough of Brooklyn.....Estimate	12,960 00
6325	" 11	President of the Borough of The Bronx	The Bronx.....	M. J. Leahy.....	The United States Fidelity and Guaranty Company; Fidelity and Deposit Company of Maryland.....	600 00	For constructing sewer and appurtenances in East One Hundred and Seventy-eighth street, between Clinton avenue and Crotona avenue, Borough of The Bronx.....Estimate	1,481 25
6326	" 13	President of the Borough of The Bronx	The Bronx.....	John T. Brady.....	The City Trust, Safe Deposit and Surety Company of Philadelphia; the United States Fidelity and Guaranty Company	600 00	For constructing sewer and appurtenances in Two Hundred and second street (Tower place), between Webster avenue and the property of the New York and Harlem Railroad, Borough of The Bronx.....Estimate	1,101 25
6327	" 11	President of the Borough of The Bronx	The Bronx.....	M. J. Leahy.....	The United States Fidelity and Guaranty Company; Fidelity and Deposit Company of Maryland.....	1,000 00	For constructing sewer and appurtenances in Bryant street, between Home street and Freeman street, Borough of The Bronx	1,715 50
6328	" 13	President of the Borough of The Bronx	The Bronx.....	Frank A. Curry.....	The Aetna Indemnity Company; the Empire State Surety Company.....	3,000 00	For regulating, grading, setting curbstones, flagging the sidewalks in and paving the roadway of East One Hundred and Fifty-sixth street with granite block pavement, from Prospect avenue to Dawson street, Borough of The Bronx.....Estimate	5,662 50
6329	" 10	President of the Borough of The Bronx	The Bronx.....	P. J. Duffy.....	The City Trust, Safe Deposit and Surety Company of Philadelphia; the United States Fidelity and Guaranty Company.....	2,000 00	For regulating, grading, setting curbstones, flagging the sidewalks, laying crosswalks, building approaches and placing fences in Belmont place, from Third avenue to Arthur avenue, Borough of The Bronx.....Estimate	4,165 10
6330	" 10	President of the Borough of The Bronx	The Bronx.....	P. J. Duffy.....	The City Trust, Safe Deposit and Surety Company of Philadelphia; the United States Fidelity and Guaranty Company.....	2,000 00	For regulating and grading, setting curbstones, flagging the sidewalks, laying crosswalks, building approaches and placing fences in East One Hundred and Fifty-first street (Beck street), from Beach avenue to Prospect avenue, Borough of The Bronx.....Estimate	4,247 30
6331	Oct. 17	President of the Borough of Brooklyn	Brooklyn	Cranford Co.....	The Empire State Surety Company; the City Trust, Safe Deposit and Surety Company of Philadelphia...	2,000 00	For regulating and repaving with asphalt pavement on a concrete foundation the roadway of Ten Eyck street, from Bushwick avenue to Waterbury street, Borough of Brooklyn....Estimate	5,228 30
6332	Nov. 14	Public Charities....	All Boroughs...	William T. Gillott, Jr....	J. E. Nichols; Lewis Wallace.	2,392 00	For furnishing and delivering brown soap, etc.....Total	4,784 40
6333	" 3	Public Charities	Brooklyn	Louis H. Voss.....	For services as Architect. Estimated cost as per Comptroller's certificate, \$4,719 70.....
6334	" 15	Public Charities....	Manhattan	York & Sawyer.....	For services as Architect. Estimated cost as per Comptroller's certificate, \$3,267 40.....
6335	" 13	Water Supply, Gas and Electricity....	Manhattan	John Twiname, Jr., and Bryant S. Palmer, comprising the firm of Twiname & Palmer...	The Fidelity and Casualty Company of New York; American Surety Company of New York.....	10,000 00	For fencing property of The City of New York around Cranberry pond, outlet and branches, in the Town of Carmel, Putnam County, New York.....Estimate	48,500 00
6336	" 10	Education	Manhattan	Peter Cleary.....	Louis F. Seitz; William Turnbridge	90,000 00	For the erection of new Public School 110, northeasterly corner of Broome and Cannon streets, Borough of Manhattan..Total	222,640 00
6337	" 17	President of the Borough of The Bronx	The Bronx.....	Edward Roche.....	Fidelity and Deposit Company of Maryland; the City Trust, Safe Deposit and Surety Company of Philadelphia	5,000 00	For paving with granite block pavement on a sand foundation the roadway of East One Hundred and Thirty-seventh street, from Brook avenue to Southern Boulevard, Borough of The Bronx	13,508 25
6338	" 11	Street Cleaning	Manhattan	Fiss, Doerr & Carroll	The United States Fidelity and Guaranty Company; the Empire State Surety Company	18,525 00	For furnishing and delivering one hundred and fifty (150) horses	37,050 00
6339	" 14	Education	Queens	Joel Fowler.....	The Fidelity and Casualty Company of New York; American Surety Company of New York.....	900 00	For improving premises of Public School 52, Elm street, Stewart and Lexington avenues, Richmond Hill, Borough of Queens. Total	2,904 00
6340	" 10	Education	Manhattan	John Fury.....	The United States Fidelity and Guaranty Company; the City Trust, Safe Deposit and Surety Company of Philadelphia	5,000 00	For the improving of the lots Nos. 206, 208, 210, 212 and 214 on East Seventy-sixth street, and alterations in Public School 70 on Seventy-fifth street, Borough of Manhattan.....Total	9,400 00
6341	" 14	Education	Queens	John H. Newman.....	American Surety Company of New York; the Fidelity and Casualty Company of New York	1,800 00	For improving premises of Public School 22, Sanford avenue and Murray street, Flushing, Borough of Queens.....Total	4,594 94
6342	" 17	President of the Borough of Manhattan	Manhattan	The New York Sewer Construction Co.....	The United States Fidelity and Guaranty Company; the City Trust, Safe Deposit and Surety Company of Philadelphia	1,000 00	For the construction of repairs to sewer and its appurtenances in Hamilton terrace, between One Hundred and Forty-first street and One Hundred and Forty-fourth street, Borough of Manhattan	3,009 00
6343	" 18	President of the Borough of Brooklyn..	Brooklyn	Thiess & Fletcher.....	The Empire State Surety Company; the United States Fidelity and Guaranty Company	1,000 00	For furnishing and delivering 1,200 cubic yards of clean, sharp sand at the Lexington avenue yard, Borough of Brooklyn..Estimate	1,036 80
6344	" 14	President of the Borough of Brooklyn..	Brooklyn	W. & T. Lamb.....	The Empire State Surety Company; the City Trust, Safe Deposit and Surety Company of Philadelphia.....	20,000 00	For the erection and completion of an interior public bath building on the west side of Hicks street, about 214 feet 5 inches north of Degraw street, Borough of Brooklyn.....Total	54,564 00

Approval of Sureties for the Week Ending November 22, 1902.

The Comptroller approved of the adequacy and sufficiency of the sureties on the following proposals, viz:

Nov. 17. For paving with asphalt blocks Cauldwell avenue from East One Hundred and Sixty-first street to Westchester avenue, Borough of The Bronx—For the President of the Borough.
Continental Asphalt Paving Company, No. 32 Broadway, Principals.
The United States Fidelity and Guaranty Company, No. 140 Broadway; The Empire State Surety Company, No. 375 Fulton street, Borough of Brooklyn, New York City, Sureties.

Nov. 17. For furnishing single and double nozzle case hydrants, etc., boroughs of Manhattan and The Bronx—For the Department of Water Supply, Gas and Electricity.

John Fox & Co., No. 253 Broadway, Principals.
The United States Fidelity and Guaranty Company, No. 140 Broadway; The City Trust, Safe Deposit and Surety Company of Philadelphia, No. 160 Broadway, Sureties.

Nov. 17. For erecting and illuminating for one year street sign boxes, etc., Borough of Manhattan—For the President of the Borough.
The New York Edison Company, No. 55 Duane street, Principals.

- The United States Fidelity and Guaranty Company, No. 140 Broadway; The City Trust, Safe Deposit and Surety Company of Philadelphia, No. 160 Broadway, Sureties.
- Nov. 17. For furnishing groceries, etc., boroughs of Manhattan and Queens—For the Department of Public Charities.
Charles F. Mattlage, No. 335 Greenwich street, Principal.
Henry Reuhustruck, No. 303 West Eighty-seventh street; J. A. Craig, No. 314 West Thirtieth street, Sureties.
- Nov. 17. For furnishing and delivering 1,200 cubic yards of 1½-inch trap rock, etc., Borough of Brooklyn—For the President of the Borough.
Jacob E. Conklin, No. 135 Front street, Principal.
American Surety Company of New York, No. 100 Broadway; The Fidelity and Casualty Company of New York, Nos. 97 to 103 Cedar street, Sureties.
- Nov. 17. For repairs to sewer in Hamilton terrace, between One Hundred and Forty-first street and One Hundred and Forty-fourth street, Borough of Manhattan—For the President of the Borough.
The New York Sewer Construction Company, No. 305 East Eighty-sixth street, Principals.
The City Trust, Safe Deposit and Surety Company of Philadelphia, No. 160 Broadway; The United States Fidelity and Guaranty Company, No. 140 Broadway, Sureties.
- Nov. 17. For alteration and improvement to sewer in Forty-seventh street, between Tenth avenue and Eleventh avenue, Borough of Manhattan—For the President of the Borough.
The New York Sewer Construction Company, No. 305 East Eighty-sixth street, Principals.
The City Trust, Safe Deposit and Surety Company of Philadelphia, No. 160 Broadway; The United States Fidelity and Guaranty Company, No. 140 Broadway, Sureties.
- Nov. 18. For building a sewer in Third avenue, between Gowanus canal and Third street, Borough of Brooklyn—For the President of the Borough.
James Jennings, No. 631 Belmont avenue, Principal.
The United States Fidelity and Guaranty Company, No. 140 Broadway; The Empire State Surety Company, No. 375 Fulton street, Borough of Brooklyn, New York City, Sureties.
- Nov. 18. For laying sidewalks in various streets, etc., Borough of Brooklyn—For the President of the Borough.
P. F. Lynan, corner of Bond and Fourth streets, Principal.
Michael Murphy, No. 29 West Houston street; Julian Lucas, No. 904 Greene avenue, Sureties.
- Nov. 18. For laying sidewalks in various streets and avenues, Borough of Brooklyn—For the President of the Borough.
P. F. Lynan, corner of Bond and Fourth streets, Principal.
Michael Murphy, No. 29 West Houston street; Julian Lucas, No. 694 Greene street, Sureties.
- Nov. 19. For building a public bath building on Pitkin avenue, Borough of Brooklyn—For the President of the Borough.
Fuller & O'Connor, No. 227 Thirty-sixth street, Principals.
The Fidelity and Casualty Company of New York, Nos. 97 to 103 Cedar street; American Surety Company of New York, No. 100 Broadway, Sureties.
- Nov. 19. For building sewers in Dyker Beach Park, between Eleventh avenue and Seventh avenue, etc., Borough of Brooklyn—For the President of the Borough.
James Malloy & Co., Wilmington, Del., Principals.
The United States Fidelity and Guaranty Company, No. 140 Broadway; The Empire State Surety Company, No. 375 Fulton street, Borough of Brooklyn, New York City; Fidelity and Deposit Company of Maryland, Sureties.
- Nov. 20. For supplying stationery, etc., for the use of courts, bureaus and departments, The City of New York—For the Board of City Record.
The W. L. Ahrens Stationery and Printing Company, No. 113 Liberty street, Principals.
The United States Fidelity and Guaranty Company, No. 140 Broadway; Samuel I. Knight, No. 38 East Tenth street, Sureties.
- Nov. 21. For installing electric lights, etc., in Public School No. 138, Borough of Brooklyn—For the Department of Education.
Frederick Pearce, No. 18 Rose street, Principal.
The Empire State Surety Company, No. 375 Fulton street, Borough of Brooklyn, New York City; American Bonding Company of Baltimore, Sureties.
- Nov. 21. For furnishing butter, etc., Borough of Manhattan—For the Department of Public Charities.
Lloyd I. Seaman Company, No. 148 Reade street, Principals.
Wm. H. Harrison, No. 585 Washington avenue; James H. Fancher, No. 134 West Seventy-fifth street, Sureties.
- Nov. 21. For furnishing five hose wagons, boroughs of Brooklyn and Queens—For the Department of Fire.
J. A. Sheppard & Sons, No. 93 Powell street, Principals.
Paul Viale, No. 139 East Forty-third street; E. W. Buck, No. 678 Lafayette avenue, Sureties.
- Nov. 21. For furnishing three hose wagons, boroughs of Manhattan and The Bronx—For the Department of Fire.
J. A. Sheppard & Sons, No. 93 Powell street, Principals.
Paul Viale, No. 139 East Forty-third street; E. W. Buck, No. 678 Lafayette avenue, Sureties.
- Opening of Proposals for the Week Ending November 22, 1902.
- The Comptroller, by representative, attended the opening of proposals at the following departments, viz.:
- Nov. 17. For the construction of an addition to and alterations in Public School No. 123, Borough of Brooklyn.
For repairing and refinishing old furniture in Public Schools Nos. 91 and 98, Borough of The Bronx—For the Department of Education.
- Nov. 18. For furnishing 2,000 tons of anthracite coal, Borough of Manhattan—For the Department of Docks and Ferries.
- Nov. 18. For repaving with asphalt all or parts of Ninety-first street, Twenty-seventh street, First street, Twenty-ninth street, One Hundred and Second street, Fifty-sixth street, Nineteenth street, Twenty-third street, Thirty-seventh street, One Hundred and Twelfth street, Mott street, Wooster street, One Hundred and Thirty-first street, One Hundred and Twentieth street, One Hundred and Twenty-seventh street, Ninety-third street, One Hundred and Sixteenth street, Broad street, Riverside Drive and One Hundred and Fiftieth street.
For repaving with asphalt blocks William street, One Hundred and Eighty-sixth street, One Hundred and Ninetieth street, One Hundred and Eighty-second street and New Elm street.
For regulating Sixth street from Eleventh avenue to Twelfth avenue.
For repairing sewers in Stanton street, Twelfth avenue and Thirteenth avenue, Borough of Manhattan—For the President of the Borough.
- Nov. 18. For furnishing flour, lumber, steam fittings, etc., Borough of Brooklyn—For the Department of Correction.

- Nov. 19. For general repairs, etc., to the interior of Borough Hall.
For alterations of sewers in Atlantic avenue on account of subway.
For 3,000 square feet of new bluestone flagstone.
For constructing cement sidewalks and fencing vacant lots in various streets and places, Borough of Brooklyn—For the President of the Borough.
- Nov. 20. For regulating, grading, etc., East One Hundred and Sixty-third street.
For furnishing and delivering lumber.
For paving with asphalt East One Hundred and Seventy-first street.
For paving with granite blocks East One Hundred and Thirty-eighth street and Tremont avenue.
For laying Telford macadam, etc., in East One Hundred and Eighty-third street, Borough of The Bronx—For the President of the Borough.
- Nov. 20. For constructing a pipe sewer from the Public Comfort House, Central Park, Borough of Manhattan.
For completing the central power plant for the Institute of Arts and Sciences, Borough of Brooklyn—For the Department of Parks.
- Nov. 20. For furnishing, delivering and laying water mains in Claremont, Convent, Gerard, Marcher, Pelham, Sedgwick, Summit, Tremont, Undercliff, Walnut and Seventh avenues; in Nineteenth, Twentieth, Thirty-third, Thirty-fifth, Fifty-eighth, Fifty-ninth, One Hundred and Twenty-second, One Hundred and Thirty-fifth, One Hundred and Thirty-sixth, One Hundred and Thirty-seventh, One Hundred and Thirty-ninth, One Hundred and Forty-first, One Hundred and Forty-third, One Hundred and Forty-fourth, One Hundred and Forty-sixth, One Hundred and Seventy-eighth, One Hundred and Eighty-sixth and Two Hundred and Sixty-first streets, and in Undercliff place, The City of New York—For the Department of Water Supply, Gas and Electricity.
- Nov. 21. For installing electric light, wiring, etc., in new Public School 188, Borough of Manhattan.
For furnishing plumbers' and steamfitters' supplies, etc., Borough of Brooklyn—For the Department of Education.
- Nov. 21. For the removal of snow and ice the coming winter, Borough of Manhattan—For the Department of Street Cleaning.

Official Designation.

N. Taylor Phillips, Deputy Comptroller, to act as Comptroller from Monday, November 17, to Saturday, November 29, both days inclusive.

N. T. PHILLIPS, Deputy Comptroller.

BOROUGH OF THE BRONX.

In accordance with the provisions of section 1546, chapter 378, Laws of 1897, as amended by chapter 466, Laws of 1901, section 383, I transmit the following report of the transactions of this office for the week ending December 31, 1902, exclusive of Bureau of Buildings:

Permits Issued.

Sewer connections and repairs.....	9
Water connections and repairs.....	7
Laying gas mains and repairs.....	25
Placing building material on public highway
Removing building on public highway.....	..
Crossing sidewalk with team	1
Miscellaneous permits.....	9
Total.....	51

Number of permits renewed, 12.

Money Received for Permits.

Sewer connections	\$90 00
Restoring and repaving streets.....	27 00
Vault privileges.....	..
Shed permits
Total deposited with the City Chamberlain.....	\$117 00

Laboring Force Employed During the Week Ending January 3, 1903.

BUREAU OF HIGHWAYS.

Foremen, 3; Assistant Foremen, 3; Inspectors, 4; Laborers, 55—Total, 65.

BUREAU OF SEWERS.

Foremen, 11; Assistant Foremen, 8; Carts, 7; Inspectors, 1; Mechanics, 6; Laborers, 92—Total, 125.

LOUIS F. HAFFEN, President Borough of The Bronx.

CORONER'S OFFICE.

Stapleton, N. Y., December 31, 1902.

Hon. SETH LOW, Mayor, New York City:

Dear Sir—I respectfully submit to you my annual report of the finances in the office of Coroner for the Borough of Richmond for the year 1902:

Appropriation year 1902.....	\$11,100 00
Salaries, 1902.....	10,170 82
Contingent, 1902.....	841 89
	\$11,012 71
Balance to be returned to Sinking Fund.....	\$87 29
Recapitulation	\$11,012 71
Balance to be returned to Sinking Fund.....	\$87 29
	\$11,100 00

Respectfully,

GEO. F. SCHAEFER, Coroner of the Borough of Richmond.

BOROUGH OF RICHMOND.

BUREAU OF BUILDINGS.

I herewith submit a report of the operations of the Bureau of Buildings, Borough of Richmond, for the week ending January 3, 1903:

Plans filed for new buildings, 1; estimated cost, \$2,400.

Plans filed for alterations, 3; estimated cost, \$330.

Plans filed for plumbing, 8; estimated cost, \$5,261.

JOHN SEATON, Superintendent.

JAMES NOLAN, Chief Clerk.

1902.	1902.
Dec. 13. To Association for Befriending Children and Young Girls (Good Counsel Training School).....	\$624 38
Association for Befriending Children and Young Girls (House of Holy Family).....	75 04
Asylum of the Sisters of St. Dominic.....	3,273 00
Bellevue and Allied Hospitals.....	14,383 18
Board of Assessors.....	7 16
Board of City Record.....	21,993 89
Board of Elections.....	324 75
Board of Estimate and Apportionment.....	2 45
Brooklyn Children's Aid Society (Seaside Home).....	724 91
Brooklyn Disciplinary Training School.....	1,155 19
Cathedral Free Circulating Library.....	1,439 58
Civil Service Commission.....	309 00
College of The City of New York.....	3,245 43
Colored Orphan Asylum and Association.....	1,301 71
Commissioners of Accounts.....	43 20
Commissioners of the Sinking Fund.....	14 00
Coroners, The Bronx.....	274 74
Corporation Advertising, Brooklyn.....	8,333 30
Costs—Committing Insane Persons.....	100 00
Court of Special Sessions, First Division.....	6 22
Department of Bridges, Manhattan.....	1,211 39
Department of Bridges, The Bronx.....	93 50
Department of Bridges, Queens.....	50 00
Department of Correction, Manhattan.....	3,370 18
Department of Correction, Brooklyn.....	3,558 47
Department of Education—General School Fund.....	93,238 88
Department of Education—Special School Fund.....	72,766 98
Department of Finance.....	2,296 46
Department of Health, Manhattan.....	1,063 50
Department of Health, The Bronx.....	708 32
Department of Health, Brooklyn.....	4,664 86
Department of Health, Queens.....	1,393 48
Department of Health, Richmond.....	28 60
Department of Parks, Manhattan and Richmond.....	8,175 21
Department of Parks, The Bronx.....	4,335 01
Department of Parks, Brooklyn and Queens.....	10,672 06
Department of Public Charities.....	43,584 81
Department of Street Cleaning, Manhattan and The Bronx.....	67,221 00
Department of Street Cleaning, Brooklyn.....	25,811 73
Department of Taxes and Assessments.....	131 67
Department of Water Supply, Gas and Electricity, Manhattan and The Bronx.....	83,668 49
Department of Water Supply, Gas and Electricity, Brooklyn.....	176 22
Department of Water Supply, Gas and Electricity, Queens.....	22,095 37
Department of Water Supply, Gas and Electricity, Richmond.....	256 00
Dominican Convent of Our Lady of the Rosary.....	3,668 69
Expenses—Art Commission.....	81 60
Fire Department, Manhattan and The Bronx.....	4,146 22
Fire Department, Brooklyn and Queens.....	10,641 13
Free Library University Settlement Society.....	375 00
General Society of Mechanics and Tradesmen.....	512 50
German Odd Fellows' Home and Orphan Asylum.....	26 57
Hebrew Sheltering Guardian Society.....	5,706 57
House of St. Giles the Cripple.....	535 48
Interest on the City Debt.....	5,436 25
Interest on Revenue Bonds, 1902.....	33,670 85
J. Hood Wright Memorial Hospital.....	718 40
Law Department.....	832 30
Long Island College Hospital.....	527 24
Maternity of the Long Island College Hospital.....	54 00
Mayor's Office.....	46
Mission of the Immaculate Virgin—Providing for Homeless and Destitute Children.....	5,764 71
Mission of the Sisters of the Third Order of St. Francis.....	78 86
Mount Sinai Hospital, New York City.....	2,633 80
Municipal Courts, City of New York.....	24 33
New York Homeopathic Medical College and Hospital.....	471 37
New York Juvenile Asylum.....	167 86
New York Polyclinic Medical School and Hospital.....	540 70
New York Society for the Relief of Ruptured and Crippled.....	1,420 50
Normal College.....	72 45
Norwegian Lutheran Deaconesses' Home and Hospital.....	435 72
Nursery and Child's Hospital.....	1,457 03
Police Department.....	5,788 01

PRESIDENT OF THE BOROUGH OF MANHATTAN.

Bureau of Highways.....	7,811 52
Bureau of Incumbrances.....	40 00
Bureau of Public Baths and Comfort Stations.....	413 33
Bureau of Public Buildings and Offices.....	7,347 26
Bureau of Sewers.....	3,085 42
General Administration.....	180 20

PRESIDENT OF THE BOROUGH OF THE BRONX.

Bureau of Buildings.....	24 58
Bureau of Highways.....	7,660 10
Bureau of Public Buildings and Offices.....	708 05
Bureau of Sewers.....	2,620 38
Topographical Bureau.....	132 25

PRESIDENT OF THE BOROUGH OF BROOKLYN.

Bureau of Buildings.....	217 50
Bureau of Highways.....	14,201 55
Bureau of Public Buildings and Offices.....	4,603 31
Bureau of Sewers.....	6,154 41
Topographical Bureau.....	147 36

PRESIDENT OF THE BOROUGH OF QUEENS.

Bureau of Buildings.....	137 50
Bureau of Highways.....	5,017 00
Bureau of Public Buildings and Offices.....	010 78
Bureau of Sewers.....	3,119 85
General Administration.....	1,812 20
Topographical Bureau.....	295 04
	3,634 03

PRESIDENT OF THE BOROUGH OF RICHMOND.

Bureau of Highways.....	345 07
Bureau of Public Buildings and Offices.....	247 16
Bureau of Sewers.....	52 72
Bureau of Street Cleaning.....	2,024 70
Topographical Bureau.....	5 40
Protestant Episcopal House of Mercy.....	20 83
Queens Borough Library.....	1,926 47
Redemption of the City Debt.....	100 57
Rents.....	1,370 30
Sacred Heart Orphan Asylum.....	5,128 37
St. Ann's Home for Destitute Children.....	412 20
St. Christopher's Hospital for Babies.....	1,832 57
St. Elizabeth's Industrial School.....	89 68
St. Joseph's Asylum.....	293 14
St. Joseph's Hospital, New York City.....	6,304 58
St. Mark's Hospital, New York City.....	3,776 78
St. Peter's Hospital.....	177 58
Seton Hospital, New York City.....	666 00
Sheltering Arms Nursery, Brooklyn.....	4,305 60
Sloane Maternity Hospital.....	250 06
S. R. Smith Infirmary.....	707 51
Temporary Home for Children, Queens County, New York.....	681 73
Tenement-house Department.....	43 71
Wayside Home.....	501 02
Webster Free Library.....	486 41
	566 66

NEW YORK COUNTY.

Board of City Record.....	167 70
Commissioner of Jurors.....	641 20
Court of General Sessions.....	4 50
District Attorney.....	2,472 51
Establishment and Maintenance of Library—Court of General Sessions and Supreme Court.....	6 50
Sheriff.....	466 75
Supreme Court, First Department.....	1,745 46
Surrogates' Court.....	106 10
New York Institution for the Blind.....	1,962 05

KINGS COUNTY.

Commissioner of Records.....	115 40
County Clerk.....	19 44
County Court.....	10 00
Fees and Expenses of Jurors.....	357 00
Register.....	964 69
Sheriff.....	336 47

1902. By Tenement-house Department —

Dec. 13. By Tenement-house Department —	
1902.	
Repairing Streets, Queens.....	Timmerman..... \$26 67
Department of Public Charities—Salaries, 1902.....	21 00
Department of Public Charities—Lodging Houses, 1902.....	11 25
Fire Department, Manhattan and The Bronx—Salaries, 1902.....	2 26
Fire Department, Brooklyn and Queens—Salaries, 1902.....	24 10
Department of Street Cleaning, Brooklyn—Sweeping and Carting, 1902.....	92 41
Department of Health, Brooklyn—Salaries, 1902.....	13 81
President Borough of Brooklyn—Bureau of Public Buildings and Offices—Salaries and Wages, 1902.....	9 68
Department of Water Supply, Manhattan and The Bronx—Bureau of Water Register—Salaries, 1902.....	19 35
Department of Water Supply, Brooklyn—Office of the Water Register—Salaries, 1902.....	15 00
Unclaimed Salaries and Wages.....	16 94
Department of Education—General School Fund, 1902.....	893 60
Department of Education—General School Fund.....	Timmerman... \$1,599 19
	Reimbursement 3,546 28
	5,145 47
Department of Street Cleaning Manhattan and The Bronx—Sweeping and Carting, 1902.....	Reimbursement..... 285,500 00
Department of Street Cleaning Brooklyn—Sweeping and Carting, 1902.....	17,500 00
3 per cent. Corporate Stock (Department of Street Cleaning, Manhattan and The Bronx—New Stock and Plant).....	Comm'ers of Sinking Fund 50,000 00
3 per cent. Special Revenue Bonds (Rapid Transit Fund No. 2).....	50,000 00
3 per cent. Special Revenue Bonds (Revenue Bond Fund—Claims).....	20,000 00
3 per cent. Special Revenue Bonds (Revenue Bond Fund—Judgments).....	5,000 00
3 per cent. Special Revenue Bonds (Revenue Bond Fund—Payment of County Charges and Expenses).....	2,000 00
3 per cent. Special Revenue Bonds (Revenue Bond Fund—Necessary Expenses Repairing Williamsbridge Outlet Sewer, The Bronx).....	2,500 00
3 per cent. Corporate Stock (New York Zoological Garden Fund).....	25,000 00
General Fund, Manhattan and The Bronx.....	Woodbury... \$1,785 34
General Fund, Manhattan and The Bronx.....	De Forest..... 45 00
General Fund, Manhattan and The Bronx.....	Burke..... 219 29
General Fund, Manhattan and The Bronx.....	Monroe..... 31 31
General Fund, Manhattan and The Bronx.....	Livingston..... 814 34
General Fund, Manhattan and The Bronx.....	Haffen..... 776 47
General Fund, Manhattan and The Bronx.....	Parsons..... 2,150 00
General Fund, Manhattan and The Bronx.....	Comptroller... 37 41
General Fund, Manhattan and The Bronx.....	Gouldie..... 3 00
General Fund, Brooklyn.....	Rives..... 108 45
General Fund, Queens.....	Woodbury..... 47 00
	Comptroller... 13 52
	Tate..... 1,512 70
	Redfield..... 679 60
	Goldner..... 10 00
	Comptroller... 1 31
	8,234 74
4 per cent. Revenue Bonds, 1902.....	Union Dime Savings Institution..... \$200,000 00
	Lincoln Trust Company..... 50,000 00
	M. W. Harris & Co..... 39,000 00
	Zimmerman, Forshay & Co..... 50,000 00
	Joseph M. Govern & Co..... 20,000 00
	359,000 00

Boroughs of Manhattan and The Bronx—

Street Incumbrance Fund.....	Woodbury..... 123 75
Restoring and Repaving, Manhattan.....	Livingston..... 783 75
Tapping, Manhattan.....	Kelly..... 62 00
Tapping, The Bronx.....	Haffen..... 50 50
Restoring and Repaving, The Bronx.....	93 00
Sundry Licenses.....	Brown..... 986 50
Arrears of Taxes.....	McFadden..... 23,117 21
Interest on Taxes.....	11,990 68
Street Improvement Fund, June 15, 1886.....	21,044 71
Interest on Assessments—Street Improvement Fund.....	3,617 71
Fund for Street and Park Openings.....	527 20
Interest on Assessments—Street and Park Openings.....	188 41
Charges on Arrears of Assessments One Hundred and Fifty-fifth Street Viaduct.....	6 00
Towns of Westchester—Taxes.....	14 53
Towns of Westchester—Interest on Taxes.....	5 85
Towns of Westchester—Fees, etc.....	5 90
	2 50

Borough of Brooklyn—

New York and Brooklyn Bridge.....	Lindenthal..... 3,022 69
Water Rents.....	Tate..... 17,810 15
Water Revenue.....	190 91
Sundry Licenses.....	McGuinness..... 388 00
Interest on Surplus Fund.....	Comptroller... 48 73
Restoring and Repaving.....	Redfield..... 812 45
Arrears of Taxes.....	McFadden..... 2,535 19
Interest on Taxes.....	1,214 45
Eighth Ward Improvement Fund—Installments.....	3,816 58
Eighth Ward Improvement Fund—Full Payment.....	233 07
Twenty-sixth Ward Main Sewer—Installments.....	3,973 55
Twenty-sixth Ward Main Sewer—Full Payment.....	548 69
Twenty-sixth Ward Street Improvement Fund—Installments.....	116 71
Sewerage Fund, Laws of 1892 and 1894.....	239 91
Assessment Fund.....	76 54
Assessment Fund, Laws of 1886.....	20 37
Assessments for Local Improvements—New Lots, Installments.....	43 33
Assessments for Local Improvements—New Lots, Full Payment.....	61
Assessment for Local Improvements—New Utrecht.....	42 32
Interest on Assessments.....	392 67
Opening and Widening Streets.....	2 93
Interest on Assessments—Opening and Widening Streets.....	49

1902.			1902.		
Dec. 13. To Stenographer to Grand Jury.....	\$263 80		By Advertising Sales.....	McFadden.....	\$2 00
Supreme Court, Second Department.....	300 00		Redemption Fund, Laws of 1895....	"	514 33
New York Institution for the Blind.....	1,100 96		Arrears of Water Rents.....	"	392 50
			Interest on Water Rents.....	"	284 49
QUEENS COUNTY.			Borough of Queens—		
Board of City Record.....	21 90		Water Rents.....	Roullier.....	4,046 82
District Attorney.....	127 40		Sundry Licenses.....	Smith.....	21 00
Public Administrator.....	100 00		Restoring and Repaving.....	Bermel.....	16 00
Sheriff.....	358 70		Long Island City:		
			Arrears of Taxes.....	McFadden.....	971 38
			Interest on Arrears of Taxes.....	"	118 85
			Assessments for Local Improve- ments.....	"	320 06
			Interest on Assessments for Local Improvements.....	"	343 13
			Sales—Arrears of Taxes.....	"	420 31
			Interest on Sales—Arrears of Taxes.....	"	116 83
			Advertising.....	"	4 00
			Town of Newtown:		
			Arrears of Taxes.....	"	155 98
			Interest on Arrears of Taxes.....	"	18 33
			Arrears of School Taxes.....	"	49 75
			Interest on Arrears of School Taxes.....	"	4 91
			Sales—Arrears of Taxes.....	"	16 36
			Interest on Sales—Arrears of Taxes.....	"	3 09
			Town of Flushing:		
			Sales—Arrears of Taxes.....	"	16 80
			Interest on Sales—Arrears of Taxes.....	"	8 58
			Village of Whitestone:		
			Arrears of Taxes.....	"	44 37
			Interest on Arrears of Taxes.....	"	4 47
			Sales—Arrears of Taxes.....	"	45 14
			Interest on Sales—Arrears of Taxes.....	"	9 09
			Village of College Point:		
			Sales—Arrears of Taxes.....	"	36
			Interest on Sales—Arrears of Taxes.....	"	19
			Town of Jamaica:		
			Arrears of Taxes.....	"	9 84
			Interest on Arrears of Taxes.....	"	98
			Arrears of School Taxes.....	"	3 36
			Interest on Arrears of School Taxes.....	"	34
			Arrears of Water Rents.....	"	60
			Interest on Arrears of Water Rents.....	"	06
			Arrears of Light Taxes.....	"	5 48
			Interest on Arrears of Light Taxes.....	"	59
			Sales—Arrears of Taxes.....	"	8 72
			Interest on Sales—Arrears of Taxes.....	"	1 06
			Village of Jamaica:		
			Arrears of Taxes.....	"	63 35
			Interest on Arrears of Taxes.....	"	26 34
			Borough of Richmond—		
			Water Rents.....	Monroe.....	8 26
			Sundry Licenses.....	Woelfle.....	22 00
			Village Taxes, New Brighton.....	McFadden.....	2 82
			Interest on Taxes.....	"	2 72
			Assessments for Local Improve- ments, New Brighton.....	"	28 44
			Interest on Assessments.....	"	19 69
Balance.....	3,690,155 30				
					\$1,619,625 79
					\$7,164,074 77

The Commissioners of the Sinking Fund of The City of New York, in account with ELCIN R. L. GOULD, Chamberlain, for and during the week ending December 13, 1902.

			Sinking Fund for the Redemption of the City Debt.		Sinking Fund for the Payment of Interest on the City Debt.		Sinking Fund, Redemption No. 2		Sinking Fund, Brooklyn.		Water Sinking Fund, City of New York.	
			Dr.	Cr.	Dr.	Cr.	Dr.	Cr.	Dr.	Cr.	Dr.	Cr.
1902. Dec. 6. By Balance, as per last account current												
" 13. Sundry Licenses, Manhattan and The Bronx.....	Brown,..... \$1,209 75			\$932,506 03		\$723,214 35		\$69,727 74		\$138,404 35		
Sundry Licenses, Brooklyn....	McGuinness .. 1,316 50											
Sundry Licenses, Queens.....	Smith..... 32 50	\$2,558 75										
Market Rents and Fees, Man- hattan and The Bronx.....	Goundie \$2,420 83											
Market Rents and Fees, Brook- lyn.....	" 2,670 25	5,091 08										
Market Cellar Rent.....	Goundie.....	50 49										
Dock and Slip Rents, Man- hattan and The Bronx.....	Hawkes. \$10,429 08											
Dock and Slip Rents, Brooklyn	" 267 03											
Dock and Slip Rents, Queens..	" 10 50	10,706 61										
Street Vaults, Manhattan.....	Livingston.....	1,797 25										
Interest on Deposits.....		2 74		20,206 92								
Arrears of Croton Water Rents, City of New York.....	Austen.....	\$3,768 97										
Arrears of Croton Water Rents, City of New York.....	McFadden.....	3,167 72										
Interest on Croton Water Rents, City of New York...	"	366 39										
Arrears of Croton Water Rents, 1897, etc.....	"	1,055 15										
Interest on Croton Water Rents, 1897, etc.....	"	490 21										
Croton Rents and Penalties, Manhattan.....	Kelly \$102,012 05											
Croton Rents and Penalties, The Bronx.....	Gear..... 2,613 90	104,625 95										
House Rents, Ma'hattan.....	Goundie \$2,323 73											
House Rents, Brooklyn.....	" 288 17											
House Rents, Richmond.....	" 10 00	2,621 90										
Ground Rents, Manhattan....	Goundie.....	169 67										
Court Fees and Fines, Man- hattan and The Bronx.....	Kennelly \$874 00											
Court Fees and Fines, Brook- lyn.....	Hartzheim ... 95 90	969 90										
Fines and Penalties, Queens...	De Bragga.....	545 00				117,780 86						
Prospect Park Improvement— Installments.....	McFadden \$1,257 64											
Prospect Park Improvement— Full Payment.....	"	60 71										
Interest on Prospect Park Im- provement—Installments ..		30 38								1,348 73		
To Sinking Fund Redemption. Sinking Fund, Redemption No. 2.....			\$138,292 71				\$29,500 00		\$139,753 08			
Balances.....			814,420 24		\$840,995 21		40,227 74					
			\$952,712 95	\$952,712 95	\$840,995 21	\$840,995 21	\$69,727 74	\$69,727 74	\$139,753 08	\$139,753 08		
Dec. 12. By Balances				\$814,420 24		\$840,995 21		\$40,227 74		\$139,753 08		

DR. THE CITY OF NEW YORK, in account with ELGIN R. L. GOULD, Chamberlain, during the week ending December 13, 1902. CR.			
1902.		1902.	
Dec. 13. To Interest Registered.....	\$9,324 04	Dec. 6. By Balance.....	\$37,939 84
Balance.....	32,425 83	Dec. 13. Interest Registered.....	3,810 03
	\$41,749 87		\$41,749 87
Dec. 13, 1902. By Balance..... \$32,425 83			
E. & O. E., F. W. SMITH, Bookkeeper. E. R. L. GOULD, City Chamberlain.			
DR. THE CITY OF NEW YORK, in account with ELGIN R. L. GOULD, Chamberlain, during the week ending December 13, 1902. CR.			
1902.		1902.	
Dec. 13. To Witness Fees.....	\$374 00	Dec. 6. By Balance.....	\$1,687 07
Balance.....	1,313 07		\$1,687 07
	\$1,687 07		
Dec. 13, 1902. By Balance..... \$1,313 07			
E. & O. E., F. W. SMITH, Bookkeeper. E. R. L. GOULD, City Chamberlain.			
DR. THE CITY OF NEW YORK, in account with ELGIN R. L. GOULD, Chamberlain, during the week ending December 13, 1902. CR.			
1902.		1902.	
Dec. 13. To Jury Fees.....	\$984 00	Dec. 6. By Balance.....	\$12,383 00
Balance.....	11,399 00		\$12,383 00
	\$12,383 00		
Dec. 13, 1902. By Balance..... \$11,399 00			
E. & O. E., F. W. SMITH, Bookkeeper. E. R. L. GOULD, City Chamberlain.			

BOROUGH OF BROOKLYN.

Kings County Clerk.

Brooklyn, N. Y., January 6, 1903.

To the Hon. the Mayor, the President of the Board of Aldermen, and the Hon. the Board of Aldermen of The City of New York:

I herewith respectfully submit my report of the finances of the County Clerk's office of Kings County for and during the year ending December 31, 1902.

Receipts of Office, 1902.

Deputy.....	\$13,842 17
Assistant Deputy.....	8,073 83
Document Searcher.....	1,437 95
Supreme Court.....	1,977 30
County Court.....	1,336 45
Notarial account.....	14,510 00
Due from County.....	829 28
Total.....	\$42,006 98

Of which there was paid to the State:

Comptroller for Notarial fees.....	\$12,172 00
Due from County.....	829 28

Total..... \$13,001 28

And the balance of \$29,005.70 was paid to the City Chamberlain by authority of Laws 1901, chapter 704.

Title of Appropriation.	Appropriation for Year 1902	Total Amount Vouchers Certified to Comptroller to Date.	Balance of Appropriation Month Ending Dec. 31.
Salaries, County Clerk, Deputy, etc.....	\$53,700 00	\$51,642 60	\$2,057 40
Fees to searchers.....	1,000 00	334 18	665 82
Recopying, etc.....	10,000 00	6,654 93	3,345 07
Remounting maps, etc.....	4,500 00		4,500 00
Supplies and contingencies.....	2,500 00	2,423 60	76 40
	\$71,700 00	\$61,055 31	\$10,644 69

Respectfully submitted,
CHAS. T. HARTZHEIM, Clerk of Kings County.

BOROUGH OF MANHATTAN.

BUREAU OF BUILDINGS.

Operations for the Week Ending December 27, 1902.

Plans filed for new buildings.....	10
Estimated cost.....	\$575,900 00
Plans filed for alterations.....	24
Estimated cost.....	\$165,350 00
Buildings reported as unsafe.....	40
Buildings reported for additional means of escape.....	8
Other violations of law reported.....	55
Unsafe building notices issued.....	94
Fire escape notices issued.....	10
Violation notices issued.....	99
Unsafe building cases forwarded for prosecution.....	2
Fire escape cases forwarded for prosecution.....	4
Violation cases forwarded for prosecution.....	4
Iron and steel inspections made.....	3,481
Complaints lodged with the Bureau.....	10

PEREZ M. STEWART,
Superintendent of Buildings, Borough of Manhattan.

BOARD OF ASSESSORS.

January 8, 1903.

Present—Benjamin E. Hall, President; Henry B. Ketcham and Enoch Vreeland. The following assessment lists having been altered to conform to instructions received from the Board of Revision of Assessments, and no further objections being received, were, on motion, confirmed and ordered transmitted to the Comptroller for entry and collection:

Borough of The Bronx—Sewer in Longfellow street, from West Farms road to Westchester avenue; sewer in Sedgwick avenue, from Fordham road to East One Hundred and Eighty-third street, etc.; sewer, etc., in East One Hundred and Seventy-seventh street (Tremont avenue), from Southern Boulevard to Belmont avenue, and in Clinton avenue, between East One Hundred and Seventy-seventh street and Crotona Park North; sewer, etc., in Boston road, from East One Hundred and Seventy-third street to Southern Boulevard.

Borough of Manhattan—Paving, etc., Ninety-second street, between West End avenue and Riverside Drive.

Borough of Brooklyn—Regulating, etc., Georgia avenue, between Glenmore avenue and Belmont avenue.

The following matters were, on motion, adjourned or laid over to January 15:

Regulating, etc., Southern Boulevard, from East One Hundred and Thirty-eighth street to the south line of the Port Morris branch of the New York and Harlem Railroad, etc.; regulating, etc., Aqueduct avenue, from Lind avenue to Kingsbridge road; sewers in East One Hundred and Eighty-seventh street, from Southern Boulevard to Lorillard place; regulating, etc., Marion avenue, from East One Hundred and Eighty-fourth street to Moshulu parkway; regulating, etc., St. Mark's avenue, between Howard and Rockaway avenues, Borough of Brooklyn.

On motion, adjourned.

WILLIAM H. JASPER, Secretary.

The Delivery Room of THE CITY RECORD, located temporarily at No. 98 Duane street, is again at ROOM 2 CITY HALL, entrance at northwest end of the City Hall.

The office of the Supervisor is Room 1637, No. 21 Park Row. Telephone, 467 Cortlandt.

CHANGES IN DEPARTMENTS.

TENEMENT HOUSE DEPARTMENT.

January 21.

Appointment to the Service of Tenement House Department.

Patrick J. McElroy, No. 1622 Park avenue, New York, Clerk; salary, \$1,050 per annum. This appointment to take effect January 12, 1903.

Resigned, Andrew H. Scoble, No. 52 King street, New York, Inspector of Tenements; salary, \$1,200 per annum. This resignation to take effect at the close of the day, January 8, 1903.

Resigned, David R. Shapiro, No. 117 East One Hundred and Eighth street, New York, Office Boy; salary, \$300 per annum. This resignation to take effect at the close of the day, January 21, 1903.

Peter J. Kane, No. 183 Adelphi street, Brooklyn, Temporary Clerk; salary at the rate of \$1,200 per annum. Services discontinued at the close of the day January 17, 1903.

January 20.

Promoted from position of Inspector of Tenements, salary \$1,200 per annum, to position of Supervisor—Inspector, salary \$1,500 per annum, the following. These promotions to take effect January 12, 1903: Larke, Richard A., Twelfth avenue and Sixty-eighth street, Brooklyn; Abbott, William H., Jr., No. 414 Fifth-seventh street, Brooklyn; Robertson, William A., No. 668 East One Hundred and Sixty-eighth street; Saulnier, Louis, No. 220 Seventy-eighth street, Brooklyn; Hirleman, Forrest C., No. 85 Seventh avenue; Corcoran, Bernard J., No. 171 East One Hundred and Eleventh street; Cotter, Garrett W., No. 335 East Forty-first street; Comyns, David J., No. 712 East One Hundred and Thirty-eighth street; Folks, Ralph, No. 1028 Park avenue.

January 21.

Resigned, Simon Wiesenb., No. 393 East Eighth street, City, Temporary Inspector of Tenements; salary at the rate of \$1,200 per annum. This resignation to take effect at the close of the day, on January 19, 1903. (Resigned to accept permanent appointment as an Inspector of Tenements.)

Resigned, Albert Kamholtz, No. 889 Tinton avenue, The Bronx, Temporary Inspector of Tenements; salary at the rate of \$1,200 per annum. This resignation to take effect at the close of the day, on January 19, 1903. (Resigned to accept permanent appointment as an Inspector of Tenements.)

Inspectors of Tenements, Salary \$1,200 per Annum.

These appointments to take effect January 20, 1903—April, Nathan, No. 282 East Houston street; Goldstein, Henry, No. 239 East Tenth street; Cotter, P. F., No.

213 Bridge street, Brooklyn; Heller, Maxwell L., No. 738 East Sixth street; Hellner, Louis, No. 34 Arthur street, Williamsbridge; Leckler, Peter, Jr., No. 690 East One Hundred and Fifty-ninth street; Anderson, John E., No. 215 East Twenty-third street; Levy, Samuel M., No. 118 Rivington street; Wiessenberg, Simon, No. 393 East Eighth street; Dougherty, N., No. 34 West Thirty-eighth street; Tracy, Arthur B., No. 288 Willoughby avenue, Brooklyn; Horowitz, Joseph, No. 55 Lewis street; Kamholtz, Albert, No. 889 Tinton avenue, Bronx; Cleary, John P., No. 41 West One Hundred and Seventeenth street.

DEPARTMENT OF FINANCE.

January 22.

January 19—Appointed, P. F. Fallon, No. 82 Woodhull street, Brooklyn, Financial Clerk in Paymaster's Office; salary, \$1,050 per annum.



OFFICIAL DIRECTORY.

CITY OFFICERS.

STATEMENT OF THE HOURS DURING which the Public Offices in the City are open for business, and at which the Courts regularly open and adjourn, as well as of the places where such offices are kept and such Courts are held; together with the heads of Departments and Courts:

EXECUTIVE DEPARTMENT.

Mayor's Office.

No. 5 City Hall, 9 A. M. to 4 P. M.; Saturdays, 9 A. M. to 12 M.
Telephone 1929 Cortlandt.
SETH LOW, Mayor.
JAMES B. REYNOLDS, Secretary.
WILLIAM J. MORAN, Assistant Secretary.
JOHN GRUENBERG, Chief Clerk.

Bureau of Licenses.

9 A. M. to 4 P. M.; Saturdays, 9 A. M. to 12 M.
Telephone 706 Cortlandt.
GEORGE WHITFIELD BROWN, Jr., Chief of Bureau.
Principal Office, Room 1, City Hall JAMES D. MERRIMAN, Deputy Chief, Boroughs of Manhattan and The Bronx.
Branch Office, Room 12, Borough Hall, Brooklyn; JOSEPH MCGUINNESS, Deputy Chief, Borough of Brooklyn.
Branch Office, Richmond Building, New Brighton, S. I.; WILLIAM R. WOOLFE, Financial Clerk, Borough of Richmond.
Branch Office, Hackett Building, Long Island City; CHARLES H. SMITH, Financial Clerk, Borough of Queens.

THE CITY RECORD OFFICE,

Bureau of Printing, Stationery and Blank Books.

Supervisor's Office, Park Row Building, No. 21 Park row, 9 A. M. to 4 P. M.; Saturdays, 9 A. M. to 12 M.
Telephone 467 Cortlandt. Supply Room, No. 98 Duane street.
PHILIP COWEN, Supervisor; HENRY McMILLEN, Deputy Supervisor.

CITY CLERK AND CLERK OF THE BOARD OF ALDERMEN.

City Hall, Rooms 11-12, 10 A. M. to 4 P. M.; Saturdays, 10 A. M. to 12 M.
Telephone 5365 Cortlandt.

P. J. SCULLY, City Clerk and Clerk of the Board of Aldermen.

NICHOLAS J. HAYES, First Deputy City Clerk.
MICHAEL F. BLAKE, Chief Clerk of the Board of Aldermen.

JOSEPH V. SCULLY, Deputy City Clerk, Borough of Brooklyn.

THOMAS J. McCABE, Deputy City Clerk, Borough of The Bronx.

WILLIAM R. ZIMMERMAN, Deputy City Clerk, Borough of Queens.

MICHAEL J. COLLINS, Deputy City Clerk, Borough of Richmond.

BOARD OF ALDERMEN.

No. 11, City Hall, 9 A. M. to 4 P. M.; Saturdays, 9 A. M. to 12 M.

Telephone 39 Cortlandt.
CHARLES V. FORNES, President.
P. J. SCULLY, City Clerk.

DEPARTMENT OF FINANCE.

Stewart Building, Chambers street and Broadway, 9 A. M. to 5 P. M.; Saturdays, 9 A. M. to 12 noon.

EDWARD M. GROUT, Comptroller.
N. TAYLOR PHILLIPS and JAMES W. STEVENSON, Deputy Comptrollers.

HUBERT L. SMITH, Assistant Deputy Comptroller.
OLIVER E. STANTON, Secretary to Comptroller.

Main Division.

H. J. STORRS, Chief Clerk, Room 11.

Bookkeeping and Awards Division.

JOSEPH HAAG, Chief Bookkeeper, Room 2.

Stock and Bond Division.

JAMES J. SULLIVAN, Chief Stock and Bond Clerk, Room 39.

Bureau of Audit—Main Division.

WILLIAM MCKINNY, Chief Auditor of Accounts, Room 27.

Law and Adjustment Division.

WILLIAM J. LYON, Auditor of Accounts, Room 183.

Investigating Division.

CHARLES S. HERVEY, Auditor of Accounts, Room 173.

Charitable Institutions Division.

DANIEL C. POTTER, Chief Examiner of Accounts of Institutions, Room 40.

Bureau of the City Paymaster.

No. 83 Chambers street and No. 65 Reade street.
JOHN H. TIMMERMAN, City Paymaster.

Bureau of Engineering.

Stewart Building, Chambers street and Broadway.
EUGENE E. McLEAN, Chief Engineer, Room 55.

Bureau for the Collection of Taxes.

Borough of Manhattan—Stewart Building, Room O.

DAVID E. AUSTEN, Receiver of Taxes.
JOHN J. McDONOUGH, Deputy Receiver of Taxes.

Borough of The Bronx—Municipal Building, Third and Tremont avenues.

JOHN B. UNDERHILL, Deputy Receiver of Taxes.

Borough of Brooklyn—Municipal Building, Rooms 2-6.

JACOB S. VAN WYCK, Deputy Receiver of Taxes.

Borough of Queens—Hackett Building, Jackson avenue and Fifth street, Long Island City.

FREDERICK W. BLECKWENN, Deputy Receiver of Taxes.

Borough of Richmond—Bay and Sand streets, Stapleton.

JOHN DeMORGAN, Deputy Receiver of Taxes.

Bureau for the Collection of Assessments and Arrears.

Borough of Manhattan—Stewart Building, Room 81.

WILLIAM E. McFADDEN, Collector of Assessments and Arrears.

EDWARD A. SLATTERY, Deputy Collector of Assessments and Arrears.

Borough of The Bronx—Municipal Building, Rooms 1-3.

JAMES J. DONOVAN, Jr., Deputy Collector of Assessments and Arrears.

Borough of Brooklyn—Municipal Building.

HENRY NEWMAN, Deputy Collector of Assessments and Arrears.

Borough of Queens—Hackett Building, Jackson avenue and Fifth street, Long Island City.

PATRICK E. LEAHY, Deputy Collector of Assessments and Arrears.

Borough of Richmond—Bay and Sand streets, Stapleton.

GEORGE BRAND, Deputy Collector of Assessments and Arrears.

Bureau for the Collection of City Revenue and of Markets.

Stewart Building, Chambers street and Broadway, Room 139.

WILLIAM T. GOUNDIE, Collector of City Revenue and Superintendent of Markets.

JAMES H. BALDWIN, Deputy Collector of City Revenue.

DAVID O'BRIEN, Deputy Superintendent of Markets.

Bureau of Municipal Accounts and Statistics.

Stewart Building, Chambers street and Broadway, Rooms 63 to 67; and Kings County Court house, Room 14, Borough of Brooklyn.

ELGIN R. L. GOULD, City Chamberlain.

JOHN H. CAMPBELL, Deputy Chamberlain.

LAW DEPARTMENT.**Office of Corporation Counsel.**

Staats-Zeitung Building, 2d, 3d and 4th floors, 9 A. M. to 5 P. M.; Saturdays, 9 A. M. to 12 M.

Telephone 5366 Cortlandt.

GEORGE L. RIVES, Corporation Counsel.

FRANK N. APPELGATE, Secretary.

THEODORE CONNOLLY, GEORGE L. STERLING, CHARLES D. OLENDORF, EDWARD J. McGUIRE, JAMES M. WARD, GEORGE S. COLEMAN, CHARLES N. HARRIS, CHASE MELLON, JOHN C. CLARK, CHARLES S. WHITMAN, EDWIN J. FREEDMAN, THOMAS FARLEY, JOHN C. WAIT, JOHN W. HUTCHINSON, JR., OLIVER C. SEMPLE, JAMES T. MALONE, JOHN L. O'BRIEN, CHARLES A. O'NEIL, GEORGE LONDON, HAROLD S. RANKINE, ARTHUR SWEENEY, WILLIAM BEERS CROWELL, DAVID RUMSEY, ANDREW T. CAMPBELL, JR.; JOHN F. O'BRIEN, FRANKLIN C. HOYT, E. CROSBY KINDLEBERGER, MONTGOMERY HARE, LE ROY D. BALL, Assistants.

JAMES McKEEN, Assistant, in charge of Brooklyn branch office.

GEORGE E. BLACKWELL, Assistant, in charge of Queens branch office.

DOUGLAS MATHEWSON, Assistant, in charge of Bronx branch office.

ALBERT E. HADLOCK, Assistant, in charge of Richmond branch office.

ANDREW T. CAMPBELL, Chief Clerk.

Tenement House Bureau and Building Bureau.

No. 61 Irving place, 9 A. M. to 5 P. M. Saturdays, 9 A. M. to 12 noon.

MATTHEW C. FLEMING, Assistant, in charge.

Bureau for Collection Arrears of Personal Taxes.

No. 280 Broadway (Stewart Building). Office hours for the public, 10 A. M. to 2 P. M.; Saturdays, 10 A. M. to 12 M.

MARTIN SAXE, Assistant, in charge.

Bureau for the Recovery of Penalties.

Nos. 119 and 121 Nassau street, 9 A. M. to 5 P. M.; Saturdays, 9 A. M. to 12 M.

ARTHUR F. COSBY, Assistant, in charge.

Bureau of Street Openings.

Nos. 90 and 92 West Broadway, 9 A. M. to 5 P. M.; Saturdays, 9 A. M. to 12 M.

JOHN P. DUNN, Assistant, in charge.

COMMISSIONERS OF ACCOUNTS.

Rooms 114 and 115, Stewart Building, 9 A. M. to 4 P. M. Telephone 4315 Franklin.

WILLIAM HEBURN RUSSELL and EDWARD OWEN, Commissioners.

COMMISSIONERS OF SINKING FUND.

SETH LOW, Mayor, Chairman; EDWARD M. GROUT, Comptroller; ELGIN R. L. GOULD, Chamberlain; CHARLES V. FORNES, President of the Board of Aldermen; and HERBERT PARSONS, Chairman Finance Committee, Board of Aldermen, Members. N. TAYLOR PHILLIPS, Deputy Comptroller, Secretary.

Office of Secretary, Room No. 12, Stewart Building.

BOARD OF ESTIMATE AND APPORTIONMENT.

Telephone, Finance Department, 2115.

Telephone, Public Improvements, 4594 Cortlandt.

The Mayor, Chairman; the COMPTROLLER, PRESIDENT OF THE BOARD OF ALDERMEN, PRESIDENT OF THE BOROUGH OF MANHATTAN, PRESIDENT OF THE BOROUGH OF BROOKLYN, PRESIDENT OF THE BOROUGH OF THE BRONX, PRESIDENT OF THE BOROUGH OF QUEENS, PRESIDENT OF THE BOROUGH OF RICHMOND.

JAMES W. STEVENSON, Deputy Comptroller, Secretary, Finance Department, No. 280 Broadway; JOHN H. MOONEY, Assistant Secretary, Public Improvements, City Hall; CHARLES V. ADEE, Clerk to the Board, Finance Department, No. 280 Broadway.

AQUEDUCT COMMISSIONERS.

Room 207, Stewart Building, 5th floor, 9 A. M. to 4 P. M. Telephone, 1942 Franklin.

The Mayor, the COMPTROLLER, *ex officio*; Commissioners, WILLIAM H. TEN EYCK (President); JOHN J. RYAN, WILLIAM E. CURTIS and JOHN P. WINDOLPH, HARRY W. WALKER, Secretary; WILLIAM R. HILL, Chief Engineer.

BOARD OF ARMY COMMISSIONERS.

The Mayor, SETH LOW, Chairman; The President of the Department of Taxes and Assessments, JAMES L. WELLS, Vice-Chairman; The President of the Board of Aldermen, CHARLES V. FORNES; Brigadier-General JAMES McLEER and Brigadier-General GEORGE MOORE SMITH, Commissioners.

JOHN P. GUSTAVSON, Secretary, Stewart Building, No. 280 Broadway.

Office hours, 9 A. M. to 4 P. M.; Saturdays, 9 A. M. to 12 M.

POLICE DEPARTMENT.**Central Office.**

No. 300 Mulberry street, 9 A. M. to 4 P. M. Telephone 3100 Spring.

FRANCIS V. GREENE, Commissioner.

FREDERICK H. E. ERSTEIN, First Deputy Commissioner.

ALEXANDER R. PIPER, Second Deputy Commissioner.

J. J. CORKHILL, Secretary to the Police Commissioner.

BOARD OF ELECTIONS.

Headquarters, General Office, No. 107 West Forty-first street.

Commissioners—JOHN R. VOORHIS (President), CHARLES B. PAGE (Secretary), JOHN MAGUIRE, RUDOLPH C. FULLER.

A. C. ALLEN, Chief Clerk of the Board.

BOROUGH OFFICES.**Manhattan.**

No. 112 West Forty-second street.

WILLIAM C. BAXTER, Chief Clerk.

The Bronx.

One Hundred and Thirty-eighth street and Mott avenue (Solingen Building).

CORNELIUS A. BUNNER, Chief Clerk.

Brooklyn.

No. 42 Court street.

GEORGE RUSSELL, Chief Clerk.

Queens.

No. 51 Jackson avenue, Long Island City.

CARL VOEGEL, Chief Clerk.

Richmond.

Staten Island Savings Building, Stapleton, S. I.

ALEXANDER M. ROSS, Chief Clerk.

All offices open from 9 A. M. to 4 P. M.; Saturdays, 9 A. M. to 12 M.

DEPARTMENT OF BRIDGES.

Nos. 13 to 21 Park row, 9 A. M. to 4 P. M.; Saturdays, 9 A. M. to 1 P. M. Telephone: 6080 Cortlandt, Manhattan; 2206 Main, Brooklyn; 79 Tremont, The Bronx; 113 Greenpoint, Queens.

GUSTAV LINDENTHAL, Commissioner.

NELSON L. ROBINSON, Deputy.

DEPARTMENT OF WATER SUPPLY, GAS AND ELECTRICITY.

Nos. 13 to 21 Park row, 9 A. M. to 5 P. M. Telephone: Manhattan, 256 Cortlandt; Brooklyn, 3980 Main; Queens, 439 Greenpoint; Richmond, 39 Tompkinsville; Bronx, 62 Tremont.

ROBERT GRIER MONROE, Commissioner.

WILLIAM A. DE LONG, Deputy Commissioner.

NICHOLAS S. HILL, Jr., Chief Engineer.

GEORGE W. BIRDSALL, Consulting Hydraulic Engineer.

GEORGE F. SEVER, Consulting Electrical Engineer.

ROBERT A. KELLY, Water Registrar.

EDWARD S. BROWNSON, Jr., Secretary to the Department.

ROBERT VAN DERSTINE, Deputy Commissioner, Borough of Brooklyn, Municipal Building, Brooklyn.

WILLIAM F. HULL, Deputy Commissioner, Borough of The Bronx, Crotona Park Building, One Hundred and Seventy-seventh street and Third avenue.

GUSTAVE A. ROULLIER, Deputy Commissioner, Borough of Queens, Hackett Building, Long Island City.

GEORGE S. SCOFIELD, Deputy Commissioner, Borough of Richmond, Richmond Building, New Brighton, S. I.

FIRE DEPARTMENT.

Office hours for all, except where otherwise noted, from 9 A. M. to 5 P. M.; Saturdays, 12 M.

Headquarters.

Nos. 157 and 159 East Sixty-seventh street.

Telephone 868 Seventy-ninth street, Manhattan; 636 Main, Brooklyn.

THOMAS STURGIS, Fire Commissioner.

RICHARD H. LAIBER, Jr., Deputy Commissioner, Boroughs of Brooklyn and Queens.

WILLIAM LEARY, Secretary.

CHARLES D. PURROY, Acting Chief of Department and in charge of Fire-Alarm Telegraph.

JAMES F. MURRAY, Deputy Chief, in charge of Boroughs of Brooklyn and Queens.

GEORGE E. MURRAY, Inspector of Combustibles.

THOMAS F. FREEL, Fire Marshal, Boroughs of Manhattan, The Bronx and Richmond.

Central Office open at all hours.

MUNICIPAL EXPLOSIVES COMMISSION.

Committee to examine persons who handle explosives meets Thursdays of each week at 2 o'clock P. M.

Nos. 157 and 159 East Sixty-seventh street, Headquarters Fire Department.

Fire Commissioner THOMAS STURGIS, Chairman; WILLIAM J. CHARLTON, Esq.; Gen. GEORGE C. EATON, J. AMORY HASKELL, Esq.; Dr. CHARLES F. McKENNA; JOHN F. CUNNINGHAM, Secretary.

Office hours, 9 A. M. to 5 P. M.; Saturdays, 9 A. M. to 12 M.

DEPARTMENT OF STREET CLEANING.

Nos. 13 to 21 Park row, 9 A. M. to 4 P. M. Telephone 3863 Cortlandt.

JOHN McGAW WOODBURY, Commissioner.

F. M. GIBSON, Deputy Commissioner.

JOHN J. O'BRIEN, Chief Clerk.

DEPARTMENT OF CORRECTION.**Central Office.**

No. 148 East Twentieth street. Office hours from 9 A. M. to 4 P. M.; Saturdays, 9 A. M. to 12 M.

Telephone 1047 Eighteenth.

THOMAS W. HYNES, Commissioner.

A. C. MACNULTY, Deputy Commissioner.

DEPARTMENT OF PUBLIC CHARITIES.**Central Office.**

Foot of East Twenty-sixth street, 9 A. M. to 4 P. M.

Telephone 605 Madison Square.

HOMER FOLKS, Commissioner for Manhattan and Bronx.

JAMES F. DOUGHERTY, First Deputy Commissioner.

CHARLES E. TEALE, Second Deputy Commissioner, for Brooklyn and Queens, Nos. 126 and 128 Livingston street, Brooklyn.

Plans and Specifications, Contracts, Proposals and Estimates for Work and Materials for Building, Repairs and Supplies, Bills and Accounts, 9 A. M. to 4 P. M.; Saturdays, 12 M.

Out-door Poor Department. Office hours, 8.30 A. M. to 4.30 P. M.

Department for Care of Destitute Children, No. 66 Third avenue, 8.30 A. M. to 4.30 P. M.

BELLEVUE AND ALLIED HOSPITALS.

Telephone 2730 Madison Square.

Board of Trustees—Dr. JOHN W. BRANNAN, MILES TIERNEY, SAMUEL SACHS, JAMES K. PAULDING, MARCUS STINE, THEODORE E. TACK, HOWARD TOWNSEND, HOMER FOLKS.

TENEMENT-HOUSE DEPARTMENT.

Manhattan Office, No. 61 Irving place, southwest corner Eighteenth street.

Telephone 5331 Eighteenth.

Brooklyn Office, Temple Bar Building, No. 44 Court street.

Bronx Office, to be established.

ROBERT W. DE FOREST, Commissioner.

LAWRENCE VAILLER, First Deputy Tenement-house Commissioner.

WESLEY C. BUSH, Second Deputy Tenement-house Commissioner.

DEPARTMENT OF DOCKS AND FERRIES.

Pier "A," N. R., Battery place.

Telephone 1681 Broad.

McDOUGALL HAWKES, Commissioner.

JACKSON WALLACE, Deputy Commissioner.

RUSSELL BLEECKER, Secretary.

Office hours, 9 A. M. to 4 P. M.; Saturdays, 12 M.

DEPARTMENT OF HEALTH.

Southwest corner of Fifty-fifth street and Sixth avenue, Borough of Manhattan, 9 A. M. to 4 P. M.

Burial Permit and Contagious Disease Offices always open.

ERNST J. LEDERLE, Commissioner of Health and President.

Telephone 1204 Columbus.

CASPAR GOLDERMAN, Secretary.

CHARLES F. ROBERTS, M. D., Sanitary Superintendent.

WILLIAM H. GUILFOY, M. D., Registrar of Records.

FREDERICK H. DILLINGHAM, M. D., Assistant Sanitary Superintendent, Borough of Manhattan.

EDWARD F. HURD, M. D., Assistant Sanitary Superintendent, Borough of The Bronx, No. 1237 Franklin avenue.

JOSEPH H. RAYMOND, M. D., Assistant Sanitary Superintendent, Borough of Brooklyn, Nos. 38 and 40 Clinton street.

SAMUEL HENDRICKSON, M. D., Assistant Sanitary Superintendent, Borough of Queens, Nos. 372 and 374 Fulton street, Jamaica.

JOHN T. SPRAGUE, M.

SOLOMON GOLDENKRANZ, NICHOLAS T. BROWN, GUSTAV SCHOLER, MOSES J. JACKSON.
Borough of The Bronx—Corner of Third avenue and One Hundred and Seventy-seventh street. Telephone 333, Tremont.
WALTER H. HENNING, Chief Clerk.
WILLIAM O'GORMAN, JR., JOSEPH I. BERRY.
Borough of Brooklyn—Office, Room 17, Borough Hall. Open at all times of day and night, except between the hours of 12 M. and 5 P. M. on Sundays and holidays.
PHILIP T. WILLIAMS, MICHAEL J. FLAHERTY.
Borough of Queens—Office, Borough Hall, Fulton street, Jamaica, L. I.
SAMUEL D. NUTT, LEONARD RUOFF, JR., MARTIN MAGER, JR., Chief Clerk.
Office hours from 9 A. M. to 4 P. M.
Borough of Richmond—No. 174 Bay street, Stapleton. Open for the transaction of business all hours of the day and night.
GEORGE F. SCHAEFER.

NEW YORK COUNTY OFFICES.

SURROGATES.

New County Courthouse. Court open from 9 A. M. to 4 P. M., except Saturdays, when it closes at 12 M.
FRANK T. FITZGERALD, ABNER C. THOMAS, Surrogates; WILLIAM V. LEARY, Chief Clerk.

SHERIFF.

Stewart Building, 9 A. M. to 4 P. M.
WILLIAM J. O'BRIEN, Sheriff; EDWARD C. MOEN, Under Sheriff.

COUNTY JAIL.

No. 70 Ludlow street, 5 A. M. to 10 P. M. daily.
WILLIAM J. O'BRIEN, Sheriff.
THOMAS H. SULLIVAN, Warden.

DISTRICT ATTORNEY.

Building for Criminal Courts, Franklin and Centre streets.
Office hours, from 9 A. M. to 5 P. M.; Saturdays, 9 A. M. to 12 M.
WILLIAM TRAVERS JEROME, District Attorney.
JOHN A. HENNEBERRY, Chief Clerk.

REGISTER.

No. 116 Nassau street. Office hours from 9 A. M. to 4 P. M.; Saturdays, 9 A. M. to 12 M. During the months of July and August the hours are from 9 A. M. to 2 P. M.
JOHN H. J. ROSENER, Register; MATTHEW P. BREEN, Deputy Register.

COUNTY CLERK.

Nos. 8, 9, 10 and 11 New County Courthouse. Office hours from 9 A. M. to 4 P. M.
THOMAS L. HAMILTON, County Clerk.
HENRY BIRRELL, Deputy.
PATRICK H. DUNN, Secretary.

COMMISSIONER OF JURORS.

Room 127 Stewart Building, Chambers street and Broadway, 9 A. M. to 4 P. M.
CHARLES WELDE, Commissioner.

PUBLIC ADMINISTRATOR.

No. 119 Nassau street, 9 A. M. to 4 P. M.
WILLIAM M. HOES, Public Administrator.

KINGS COUNTY OFFICES.

COUNTY COURT, KINGS COUNTY.

County Courthouse, Brooklyn, Rooms 10, 19, 22 and 23. Court opens at 10 A. M. daily, and sits until business is completed. Part I., Room No. 23; Part II., Room No. 10, Courthouse. Clerk's Office, Rooms 19 and 22, open daily from 9 A. M. to 4 P. M.; Saturdays, 12 M.
JOSEPH ASPINALL and FREDERICK E. CRANE, County Judges.
CHARLES S. DEVOY, Chief Clerk.

SURROGATE.

Hall of Records, Brooklyn, N. Y.
JAMES C. CHURCH, Surrogate.
WILLIAM P. PICKETT, Clerk of the Surrogate's Court.
Court opens at 10 A. M. Office hours, 9 A. M. to 4 P. M.; Saturdays, 9 A. M. to 12 M.

SHERIFF.

County Courthouse, Brooklyn.
9 A. M. to 4 P. M.; Saturdays 12 M.
W. E. MELODY, Sheriff.

COUNTY JAIL.

Raymond street, between Willoughby street and DeKalb avenue, Brooklyn, New York.
W. E. MELODY.

DISTRICT ATTORNEY.

Office, County Courthouse, Borough of Brooklyn. Hours, 9 A. M. to 5 P. M.
JOHN F. CLARKE, District Attorney.

REGISTER.

Hall of Records, Brooklyn, 9 A. M. to 4 P. M., excepting months of July and August, then from 9 A. M. to 2 P. M., provided for by statute.
JOHN K. NEAL, Register.
WARREN C. TREDWELL, Deputy Register.
D. H. RALSTON, Assistant Deputy Register.

COUNTY CLERK.

Hall of Records, Brooklyn, 9 A. M. to 4 P. M.
CHARLES T. HARTZHEIM, County Clerk.

COMMISSIONER OF JURORS.

5 Courthouse.
JACOB BRENNER, Commissioner.
FRANK J. GARDNER, Deputy Commissioner.
ALBERT B. WALDRON, Secretary.
Office hours from 9 A. M. to 4 P. M.; Saturdays, from 9 A. M. to 12 M.

COMMISSIONER OF RECORDS.

Rooms 7, 9, 10 and 11, Hall of Records.
Office hours, 9 A. M. to 4 P. M., excepting months of July and August, then 9 A. M. to 2 P. M.; Saturdays, 9 A. M. to 12 M.
GEORGE E. WALDO, Commissioner.
JOSEPH H. GERNELLE, Deputy Commissioner.
THOMAS D. MOSCROFT, Superintendent.
RICHARD S. STEVES, Chief Clerk.

PUBLIC ADMINISTRATOR.

No. 189 Montague street, Brooklyn, 9 A. M. to 4 P. M., except Saturdays in June, July and August, 9 A. M. to 1 P. M.
WILLIAM B. DAVENPORT, Public Administrator.

QUEENS COUNTY OFFICES.

SURROGATE.

DANIEL NOBLE, Surrogate.
Office at Jamaica.
Except on Sundays, holidays and half-holidays the office is open, between March 31 and October 1, from 8 A. M. to 5 P. M.; on Saturdays, from 8 A. M. to 12 M.; between September 30 and April 1, from 9 A. M. to 5 P. M. on Saturdays, from 9 A. M. to 12 M.
Surrogate's Court sits on Thursday and Friday of each week, except during the month of August, when no court is held. Calendar called at 10 A. M.

COUNTY COURT.

County Courthouse, Long Island City.
County Court opens at 9:30 A. M.; adjourns at 5 P. M.

County Judge's office always open at Flushing, N. Y.

SHERIFF.

County Courthouse, Long Island City, 9 A. M. to 4 P. M.; Saturdays, from 9 A. M. to 12 M.

JOSEPH H. DE BRAGGA, Sheriff; JOSIAH C. BENNETT, Under Sheriff.

DISTRICT ATTORNEY.

Office, Queens County Courthouse, Long Island City, 9 A. M. to 5 P. M.
GEORGE A. GREGG, District Attorney.

COUNTY CLERK.

Jamaica, N. Y., Fourth Ward, Borough of Queens.
Office hours, April 1 to October 1, 8 A. M. to 5 P. M.; October 1 to April 1, 9 A. M. to 5 P. M.; Saturdays, 10 to 12 M.
County and Supreme Court held at the Queens County Courthouse, Long Island City. Court opens at 9:30 A. M.; to adjourn 5 P. M.
JAMES INGRAM, County Clerk.
CHARLES DOWNING, Deputy County Clerk.

COMMISSIONER OF JURORS.

Office hours, 9 A. M. to 4 P. M.; Saturdays, 9 A. M. to 12 M.
EDWARD J. KNAUER, Commissioner.
H. HOMER MOORE, Assistant Commissioner.

PUBLIC ADMINISTRATOR.

No. 103 Third street, Long Island City, 9 A. M. to 5 P. M.
CHARLES A. WADLEY, Public Administrator.

RICHMOND COUNTY OFFICES.

COUNTY JUDGE AND SURROGATE.

Terms of Court, Richmond County, 1902:
County Courts—STEPHEN D. STEPHENS, County Judge.

First Monday of June, Grand and Trial Jury;
First Monday of December, Grand and Trial Jury;

Fourth Wednesday of January, without a Jury;
Fourth Wednesday of February, without a Jury;

Fourth Wednesday of March, without a Jury;
Fourth Wednesday of April, without a Jury;

Fourth Wednesday of July, without a Jury;
Fourth Wednesday of September, without a Jury;

Fourth Wednesday of October, without a Jury;
—All at the Courthouse at Richmond.

Surrogate's Court—STEPHEN D. STEPHENS, Surrogate.

Mondays, at the First National Bank Building, St. George, at 10:30 o'clock A. M.

Tuesdays, at the First National Bank Building, St. George, at 10:30 o'clock A. M.

Wednesdays, at the Surrogate's Office, Richmond, at 10:30 o'clock A. M.

DISTRICT ATTORNEY.

Port Richmond, S. I.
Office hours, from 9 A. M. to 12 M., and from 1 P. M. to 5 P. M.
EDWARD S. RAWSON, District Attorney.

COUNTY CLERK.

County Office Building, Richmond, S. I., 9 A. M. to 4 P. M.
C. L. BOSTWICK, County Clerk.

County Courthouse, Richmond, S. I., 9 A. M. to 4 P. M.

SHERIFF.

FRANKLIN C. VITT, Sheriff.
THOMAS H. BANNING, Under Sheriff.

COMMISSIONER OF JURORS.

Village Hall, Stapleton.
CHARLES J. KULLMAN, Commissioner.
J. LOUIS GARRETTSON, Commissioner.
Office open from 9 A. M. until 4 P. M.; Saturdays, from 9 A. M. to 12 M.

THE COURTS.

APPELLATE DIVISION SUPREME COURT.

FIRST JUDICIAL DEPARTMENT.

Courthouse, Madison avenue, corner Twenty-fifth street. Court opens at 1 P. M.
CHARLES H. VAN BRUNT, Presiding Justice;
EDWARD PATTERSON, MORGAN J. O'BRIEN, GEORGE L. INGRAHAM, CHESTER B. McLAUGHLIN, EDWARD W. HATCH, FRANK C. LAUGHLIN, JUSTICES.
ALFRED WAGSTAFF, Clerk.
WILLIAM LAMB, JR., Deputy Clerk.

Clerk's Office opens at 9 A. M.

SUPREME COURT—FIRST DEPARTMENT.

County Courthouse, Chambers street. Courts open from 10:15 A. M. to 4 P. M.
Special Term, Part I. (motions), Room No. 12
Special Term, Part II. (ex-parte business), Room No. 15.

Special Term, Part III., Room No. 19.
Special Term, Part IV., Room No. 11.
Special Term, Part V., Room No. 30.

Special Term, Part VI. (Elevated Railroad Cases), Room No. 36.

Trial Term, Part I., Room No. 25.
Trial Term, Part II., Room No. 17.

Trial Term, Part III., Room No. 18.
Trial Term, Part IV., Room No. 16.

Trial Term, Part V., Room No. 23.
Trial Term, Part VI., Room No. 33.

Trial Term, Part VII., Room No. 31.
Trial Term, Part VIII., Room No. 32.

Trial Term, Part IX., Room No. 22.
Trial Term, Part X., Room No. 34.

Trial Term, Part XI., Room No. 34.
Trial Term, Part XII., Room No. 34.

Trial Term, Part XIII., Room No. 34.
Trial Term, Part XIV., Room No. 34.

Trial Term, Part XV., Room No. 34.
Trial Term, Part XVI., Room No. 34.

Trial Term, Part XVII., Room No. 34.
Trial Term, Part XVIII., Room No. 34.

Trial Term, Part XIX., Room No. 34.
Trial Term, Part XX., Room No. 34.

Trial Term, Part XXI., Room No. 34.
Trial Term, Part XXII., Room No. 34.

Trial Term, Part XXIII., Room No. 34.
Trial Term, Part XXIV., Room No. 34.

Trial Term, Part XXV., Room No. 34.
Trial Term, Part XXVI., Room No. 34.

Trial Term, Part XXVII., Room No. 34.
Trial Term, Part XXVIII., Room No. 34.

Trial Term, Part XXIX., Room No. 34.
Trial Term, Part XXX., Room No. 34.

Trial Term, Part XXXI., Room No. 34.
Trial Term, Part XXXII., Room No. 34.

Trial Term, Part XXXIII., Room No. 34.
Trial Term, Part XXXIV., Room No. 34.

Trial Term, Part XXXV., Room No. 34.
Trial Term, Part XXXVI., Room No. 34.

Trial Term, Part XXXVII., Room No. 34.
Trial Term, Part XXXVIII., Room No. 34.

Trial Term, Part XXXIX., Room No. 34.
Trial Term, Part XL., Room No. 34.

Trial Term, Part XLI., Room No. 34.
Trial Term, Part XLII., Room No. 34.

Trial Term, Part XLIII., Room No. 34.
Trial Term, Part XLIV., Room No. 34.

COURT OF GENERAL SESSIONS.

Held in the building for Criminal Courts, Centre, Elm, White and Franklin streets.
Court opens at 10:30 o'clock A. M.
RUFUS B. COWING, City Judge; JOHN W. GOFF, Recorder; JOSEPH E. NEWBURGER, MARTIN T. McMAHON and WARREN W. FOSTER, Judges of the Court of General Sessions.
EDWARD R. CARROLL, Clerk.
Clerk's office open from 9 A. M. to 4 P. M.

CITY COURT OF THE CITY OF NEW YORK.

No. 32 Chambers street, Brownstone Building, City Hall Park, from 10 A. M. to 4 P. M.
General Term.

Trial Term, Part I.

Part II.

Part III.

Part IV.

Part V.

Special Term Chambers will be held from 10 A. M. to 4 P. M.

Clerk's office, from 9 A. M. to 4 P. M.
JAMES M. FITZSIMONS, Chief Justice; JOHN H. MCCARTHY, LEWIS J. CONLAN, EDWARD F. O'DWYER, THEODORE F. HASCALL, FRANCIS B. DELAHANTY, SAMUEL SEABURY, JUSTICES.
THOMAS F. SMITH, Clerk.

Clerk's office open from 9 A. M. to 4 P. M.

Second Division—Trial Days—Borough Hall, Brooklyn, Mondays, Wednesdays and Fridays, at 10 o'clock; Town Hall, Jamaica, Borough of Queens, Tuesdays, at 10 o'clock; Town Hall, New Brighton, Borough of Richmond, Thursdays, at 10 o'clock.

Justices—JOHN COURTNEY, HOWARD J. FORKER, PATRICK KEADY, JOHN FLEMING, THOMAS W. FITZGERALD, JOSEPH L. KERRIGAN, Clerk; JOHN J. DORMAN, Deputy Clerk.

Clerk's office, Borough Hall, Borough of Brooklyn, open from 9 A. M. to 4 P. M.

Clerk's office, Borough Hall, Borough of Brooklyn, open from 9 A. M. to 4 P. M.

Clerk's office, Borough Hall, Borough of Brooklyn, open from 9 A. M. to 4 P. M.

Clerk's office, Borough Hall, Borough of Brooklyn, open from 9 A. M. to 4 P. M.

Clerk's office, Borough Hall, Borough of Brooklyn, open from 9 A. M. to 4 P. M.

Clerk's office, Borough Hall, Borough of Brooklyn, open from 9 A. M. to 4 P. M.

Clerk's office, Borough Hall, Borough of Brooklyn, open from 9 A. M. to 4 P. M.

Clerk's office, Borough Hall, Borough of Brooklyn, open from 9 A. M. to 4 P. M.

Clerk's office, Borough Hall, Borough of Brooklyn, open from 9 A. M. to 4 P. M.

Clerk's office, Borough Hall, Borough of Brooklyn, open from 9 A. M. to 4 P. M.

Clerk's office, Borough Hall, Borough of Brooklyn, open from 9 A. M. to 4 P. M.

Clerk's office, Borough Hall, Borough of Brooklyn, open from 9 A. M. to 4 P. M.

Clerk's office, Borough Hall, Borough of Brooklyn, open from 9 A. M. to 4 P. M.

Clerk's office, Borough Hall, Borough of Brooklyn, open from 9 A. M. to 4 P. M.

Clerk's office, Borough Hall, Borough of Brooklyn, open from 9 A. M. to 4 P. M.

Clerk's office, Borough Hall, Borough of Brooklyn, open from 9 A. M. to 4 P. M.

Clerk's office, Borough Hall, Borough of Brooklyn, open from 9 A. M. to 4 P. M.

Clerk's office, Borough Hall, Borough of Brooklyn, open from 9 A. M. to 4 P. M.

Clerk's office, Borough Hall, Borough of Brooklyn, open from 9 A. M. to 4 P. M.

Clerk's office, Borough Hall, Borough of Brooklyn, open from 9 A. M. to 4 P. M.

Clerk's office, Borough Hall, Borough of Brooklyn, open from 9 A. M. to 4 P. M.

Clerk's office, Borough Hall, Borough of Brooklyn, open from 9 A. M. to 4 P. M.

Clerk's office, Borough Hall, Borough of Brooklyn, open from 9 A. M. to 4 P. M.

Clerk's office, Borough Hall, Borough of Brooklyn, open from 9 A. M. to 4 P. M.

Clerk's office, Borough Hall, Borough of Brooklyn, open from 9 A. M. to 4 P. M.

Clerk's office, Borough Hall, Borough of Brooklyn, open from 9 A. M. to 4 P. M.

Clerk's office, Borough Hall, Borough of Brooklyn, open from 9 A. M. to 4 P. M.

Clerk's office, Borough Hall, Borough of Brooklyn, open from 9 A. M. to 4 P. M.

Clerk's office, Borough Hall, Borough of Brooklyn, open from 9 A. M. to 4 P. M.

Clerk's office, Borough Hall, Borough of Brooklyn, open from 9 A. M. to 4 P. M.

Clerk's office, Borough Hall, Borough of Brooklyn, open from 9 A. M. to 4 P. M.

Clerk's office, Borough Hall, Borough of Brooklyn, open from 9 A. M. to 4 P. M.

Clerk's office, Borough Hall, Borough of Brooklyn, open from 9 A. M. to 4 P. M.

Clerk's office, Borough Hall, Borough of Brooklyn, open from 9 A. M. to 4 P. M.

Clerk's office, Borough Hall, Borough of Brooklyn, open from 9 A. M. to 4 P. M.

Clerk's office, Borough Hall, Borough of Brooklyn, open from 9 A. M. to 4 P. M.

Clerk's office, Borough Hall, Borough of Brooklyn, open from 9 A. M. to 4 P. M.

Clerk's office, Borough Hall, Borough of Brooklyn, open from 9 A. M. to 4 P. M.

Clerk's office, Borough Hall, Borough of Brooklyn, open from 9 A. M. to 4 P. M.

Clerk's office, Borough Hall, Borough of Brooklyn, open from 9 A. M. to 4 P. M.

Clerk's office, Borough Hall, Borough of Brooklyn, open from 9 A. M. to 4 P. M.

Clerk's office, Borough Hall, Borough of Brooklyn, open from 9 A. M. to 4 P. M.

Clerk's office, Borough Hall, Borough of Brooklyn, open from 9 A. M. to 4 P. M.

TRIAL DAYS AND RETURN DAYS, EACH COURT DAY.

HENRY MERZBACH, Clerk.
Ninth District—Twelfth Ward, except that portion thereof which lies west of the centre line of Lenox or Sixth avenue, and of the Harlem river north of the terminus of Lenox avenue. Court-room, No. 170 East One Hundred and Twenty-first street, southeast corner of Sylvan place. Court opens every morning at 9 o'clock (except Sundays and legal holidays), and continues open to close of business.
JOSEPH P. FALLON, Justice.
WILLIAM J. KENNEDY, Clerk.

Clerk's office open daily from 9 A. M. to 4 P. M.

Tenth District—Twenty-second Ward and all that portion of the Twelfth Ward which is bounded on the north by the centre line of One Hundred and Tenth street, on the south by the centre line of Eighty-sixth street, on the east by the centre line of Sixth avenue, and on the west by the North river. Court-room, No. 314 West Fifty-fourth street. Court opens daily (Sundays and legal holidays excepted) from 9 A. M. to 4 P. M.

THOMAS E. MURRAY, Justice.
HUGH GRANT, Clerk.

Eleventh District—That portion of the Twelfth Ward which lies north of the centre line of West One Hundred and Tenth street and west of the centre line of Lenox or Sixth avenue, and of the Harlem river north of the terminus of Lenox or Sixth avenue. Court-room, corner of One Hundred and Twenty-sixth street and Columbus avenue. Clerk's office open daily (Sundays and legal holidays excepted) from 9 A. M. to 4 P. M. Court convenes daily at 9:45 A. M.

FRANCIS J. WORCESTER, Justice.
HERMAN B. WILSON, Clerk.

Clerk's office open from 9 A. M. to 4 P. M.

Clerk's office open from 9 A. M. to 4 P. M.

Delivery during 1903.
The amount of security required is \$4,000.
No. 2. FOR FURNISHING AND DELIVERING 100,000 GALLONS OF NO. 6 PAVING CEMENT.

Delivery during 1903.
The amount of security required is \$2,000.
No. 3. FOR FURNISHING AND DELIVERING 1,000 BARRELS OF PORTLAND CEMENT.

Delivery during 1903.
The amount of security required is \$500.
No. 4. FOR FURNISHING AND DELIVERING 2,500 CUBIC YARDS OF GRAVEL AND 2,500 CUBIC YARDS OF GRAVEL SCREENINGS.

Delivery during 1903.
The amount of security required is \$2,500.
No. 5. FOR FURNISHING AND DELIVERING 2,500 CUBIC YARDS OF TRAP ROCK BROKEN STONE AND 1,200 CUBIC YARDS OF TRAP ROCK SCREENINGS.

Delivery during 1903.
The amount of security required is \$1,200.
Delivery will be required to be made at the time and in the manner and in such quantities as may be directed.

The bidder will state the price of each item or article contained in the specifications or schedules herein contained or hereto annexed, per gallon, cubic yard or other unit of measure. The extensions must be made and footed up, as the bids will be read from the total, and awards made to the lowest bidder. The bids will be compared and the contract awarded at a lump or aggregate sum.

Blank forms and specifications can be obtained at the office of the Commissioner of Public Works, Bureau of Highways, No. 21 Park row, Borough of Manhattan.

GEORGE LIVINGSTON, Commissioner of Public Works.
THE CITY OF NEW YORK, January 23, 1903.

See General Instructions to Bidders on the last page, last column, of the "City Record."

j23.f3

OFFICE OF THE PRESIDENT OF THE BOROUGH OF MANHATTAN, CITY HALL, THE CITY OF NEW YORK, January 23, 1903.

SEALED BIDS OR ESTIMATES WILL BE RECEIVED BY THE COMMISSIONER OF PUBLIC WORKS OF THE BOROUGH OF MANHATTAN AT THE CITY HALL, ROOM NO. 16, UNTIL 11 O'CLOCK A. M. ON

TUESDAY, FEBRUARY 3, 1903.

No. 1. FOR FURNISHING ALL THE LABOR AND MATERIAL REQUIRED FOR "ALTERATION AND IMPROVEMENT TO OUTLET SEWER IN BROAD STREET, BETWEEN EAST RIVER AND WALL STREET, AND CONNECTING SEWERS IN SOUTH FRONT, WATER, PEARL, BRIDGE, STONE, SOUTH WILLIAM AND BEAVER STREETS."

The Engineer's estimate of the quantity and quality of the material and the nature and extent, as near as possible, of the work required, is as follows:

966 linear feet of wooden barrel sewer of 4-foot interior diameter, Class A.
8 linear feet of twin brick sewer of 4-foot interior diameter, Class I.
8 linear feet of reducer brick sewer of 4-foot interior diameter, Class II.
336 linear feet of brick sewer of 4-foot by 6-foot 8 1/2-inch interior diameter, Class III.

1,665 linear feet of brick sewer of 5-foot interior diameter, Class IV.
230 linear feet of brick sewer of 4-foot interior diameter, Class V.
110 linear feet of brick sewer of 4-foot interior diameter, Class VI.
10 linear feet of brick sewer of 4-foot by 2-foot 8-inch interior diameter, Class VII.

1,540 linear feet of brick sewer of 3-foot 6-inch by 2-foot 4-inch interior diameter, Class VIII.
40 linear feet of brick sewer of 3-foot 6-inch by 2-foot 4-inch interior diameter, Class IX.

450 linear feet of salt glazed vitrified stoneware pipe culvert of 12-inch interior diameter.
12 receiving basins of the circular pattern, with new style grate bars and old heads.

100,000 feet B. M. of timber and planking for bracing and sheet piling.
The time allowed to complete the whole work will be four hundred (400) working days.
The amount of the security required is thirty thousand dollars (\$30,000).

No. 2. FOR FURNISHING ALL THE LABOR AND MATERIAL REQUIRED FOR "ALTERATION AND IMPROVEMENT TO SEWER IN AVENUE ST. NICHOLAS, WEST SIDE, BETWEEN ONE HUNDRED AND FORTY-NINTH STREET AND ONE HUNDRED AND FIFTY-FIFTH STREET, AND NEW SEWER IN AVENUE ST. NICHOLAS, EAST SIDE, BETWEEN ONE HUNDRED AND FIFTIETH STREET AND ONE HUNDRED AND FIFTY-FIRST STREET."

The Engineer's estimate of the quantity and quality of the material and the nature and extent, as near as possible, of the work required, is as follows:

845 linear feet of brick sewer of 3 feet 6 inches by 2 feet 4 inches interior diameter, Class I.
850 linear feet of brick sewer of 3 feet 6 inches by 2 feet 4 inches interior diameter, including tunnel and rubble masonry, under Croton Aqueduct, Class II.

250 linear feet of salt glazed vitrified stoneware pipe sewer of 18 inches interior diameter.
75 linear feet of salt glazed vitrified stoneware pipe culvert of 12 inches interior diameter.

16 6-inch cast iron spurs, without quarter bends or soil pipe.
100 linear feet of extra heavy iron soil pipe in five (5) feet lengths.
16 6-inch cast iron quarter bends.

1,350 cubic yards of rock to be excavated and removed.
75,000 feet B. M. of timber and planking for bracing and sheet piling.
1,000 feet B. M. of timber and planking for foundation.

The time allowed to complete the whole work will be two hundred and fifty (250) working days.
The amount of the security required is ten thousand (\$10,000) dollars.

No. 3. FOR FURNISHING ALL THE LABOR AND MATERIAL REQUIRED FOR "SEWERS IN WAVERLEY PLACE, BETWEEN BANK STREET AND PERRY STREET."

The Engineer's estimate of the quantity and quality of the material and the nature and extent, as near as possible, of the work required, is as follows:

228 linear feet of brick sewer of 3 feet 6 inches by 2 feet 4 inches interior diameter, Class I.

75 linear feet of brick sewer of 3 feet 6 inches by 2 feet 4 inches interior diameter, Class II.

50 cubic yards of rock to be excavated and removed.

15,000 feet B. M. of timber and planking for bracing and sheet piling.
The time allowed to complete the whole work will be one hundred (100) working days.
The amount of the security required will be fifteen hundred (\$1,500) dollars.

No. 4. FOR FURNISHING ALL THE LABOR AND MATERIAL REQUIRED FOR "RECEIVING BASINS ON THE SOUTHWEST CORNER OF PARK AND MULBERRY STREETS; AND ON THE EAST AND WEST SIDES OF MULBERRY, BETWEEN PARK AND BAYARD STREETS, NEAR THE SOUTHEAST CORNER OF ELM AND GREAT JONES STREETS; ON THE NORTHEAST CORNER OF ONE HUNDRED AND TWELFTH STREET AND MANHATTAN AVENUE; ON THE SOUTHWEST CORNER OF ONE HUNDRED AND NINETEENTH STREET AND EIGHTH AVENUE; ON THE NORTHWEST CORNER OF ONE HUNDRED AND FIFTY-FIRST STREET AND EIGHTH AVENUE, AND ON THE NORTHWEST CORNER OF FORTY-SIXTH STREET AND ELEVENTH AVENUE."

The Engineer's estimate of the quantity and quality of the material and the nature and extent, as near as possible, of the work required, is as follows:

102 linear feet of 12-inch pipe culvert (asphalt pavement).
57 linear feet of 12-inch pipe culvert (block pavement).
8 receiving basins of the circular pattern with new style grate bars (5 granite and 3 bluestone).

5 cubic yards of rock to be excavated and removed.

5,000 feet B. M. of timber and planking for bracing and sheet piling.
The time allowed to complete the whole work will be fifty (50) working days.

The amount of the security required will be one thousand (\$1,000) dollars.

The contracts must be bid for separately, and the bids will be compared and the contract awarded at a lump or aggregate sum for each contract.

The bidder will state the price of each item or article contained in the specifications or schedules herein contained or hereto annexed, per foot, yard or other unit of measure or article, by which the bids will be tested. The extensions must be made and footed up, as the bids will be read from the total.

Blank forms may be had and the plans and drawings may be seen at the office of the Commissioner of Public Works, Nos. 13-21 Park row, Bureau of Sewers, Borough of Manhattan.

GEORGE LIVINGSTON, Commissioner of Public Works.
THE CITY OF NEW YORK, January 23, 1903.

See General Instructions to Bidders on the last page, last column, of the "City Record."

j23.f3

OFFICE OF PRESIDENT OF THE BOROUGH OF MANHATTAN, NEW YORK, January 22, 1903.

NOTICE IS HEREBY GIVEN, IN ACCORDANCE WITH SECTION 432 OF THE CHARTER OF THE CITY OF NEW YORK, THAT A COMMUNICATION SIGNED BY THE COMMISSIONER OF PUBLIC WORKS, RECOMMENDING THE PLACING OF CROSSWALK ACROSS ST. NICHOLAS AVENUE, AT ONE HUNDRED AND TWELFTH STREET, ON THE NORTH AND SOUTH SIDES, HAS BEEN FILED IN THIS OFFICE, AND IS NOW READY FOR PUBLIC INSPECTION, AND THAT A MEETING OF THE BOARD OF LOCAL IMPROVEMENTS OF THE WASHINGTON HEIGHTS DISTRICT FOR LOCAL IMPROVEMENTS WILL BE HELD IN THE BOROUGH OFFICE, CITY HALL, ON THE 30th DAY OF FEBRUARY, 1903, AT 11 A. M., AT WHICH MEETING SAID COMMUNICATION WILL BE SUBMITTED TO THE BOARD.

JACOB A. CANTOR, President.
GEORGE W. BLAKE, Secretary.

OFFICE OF PRESIDENT OF THE BOROUGH OF MANHATTAN, NEW YORK, January 22, 1903.

NOTICE IS HEREBY GIVEN, IN ACCORDANCE WITH SECTION 432 OF THE CHARTER OF THE CITY OF NEW YORK, THAT A PETITION SIGNED BY PROPERTY OWNERS AND RESIDENTS OF THE WASHINGTON HEIGHTS DISTRICT FOR LOCAL IMPROVEMENTS, REQUESTING THE PAVING OF WEST ONE HUNDRED AND FORTIETH STREET, FROM AMSTERDAM AVENUE TO CONVENT AVENUE, WITH ASPHALT BLOCKS, HAS BEEN FILED IN THIS OFFICE, AND IS NOW READY FOR PUBLIC INSPECTION, AND THAT A MEETING OF THE BOARD OF LOCAL IMPROVEMENTS OF THE WASHINGTON HEIGHTS DISTRICT FOR LOCAL IMPROVEMENTS WILL BE HELD IN THE BOROUGH OFFICE, CITY HALL, ON THE 30th DAY OF FEBRUARY, 1903, AT 11 A. M., AT WHICH MEETING SAID PETITION WILL BE SUBMITTED TO THE BOARD.

JACOB A. CANTOR, President.
GEORGE W. BLAKE, Secretary.

OFFICE OF PRESIDENT OF THE BOROUGH OF MANHATTAN, NEW YORK, January 22, 1903.

NOTICE IS HEREBY GIVEN, IN ACCORDANCE WITH SECTION 432 OF THE CHARTER OF THE CITY OF NEW YORK, THAT A COMMUNICATION SIGNED BY THE COMMISSIONER OF PUBLIC WORKS, RECOMMENDING THE CONSTRUCTION OF FENCES OPPOSITE NOS. 108-116 WEST ONE HUNDRED AND THIRD STREET, HAS BEEN FILED IN THIS OFFICE, AND IS NOW READY FOR PUBLIC INSPECTION, AND THAT A MEETING OF THE BOARD OF LOCAL IMPROVEMENTS OF THE RIVERSIDE DISTRICT FOR LOCAL IMPROVEMENTS WILL BE HELD IN THE BOROUGH OFFICE, CITY HALL, ON THE 30th DAY OF FEBRUARY, 1903, AT 11:30 A. M., AT WHICH MEETING SAID COMMUNICATION WILL BE SUBMITTED TO THE BOARD.

JACOB A. CANTOR, President.
GEORGE W. BLAKE, Secretary.

BOARD OF TRUSTEES OF BELLEVUE AND ALLIED HOSPITALS.

BELLEVUE AND ALLIED HOSPITALS DEPARTMENT OF NEW YORK CITY, TWENTY-SIXTH STREET AND FIRST AVENUE, BOROUGH OF MANHATTAN, THE CITY OF NEW YORK.

SEALED BIDS OR ESTIMATES WILL BE RECEIVED BY THE PRESIDENT OF BOARD OF TRUSTEES AT THE ABOVE OFFICE UNTIL 3:30 O'CLOCK P. M. ON

MONDAY, JANUARY 26, 1903.

FOR COAL AND POULTRY.

The time for the delivery of the articles and the performance of the contract is by or before December 31, 1903.

The amount of security required is fifty (50) per cent. of the amount of the bid or estimate.
The bidder will state the price of each article contained in the specification or schedule herein contained or hereto annexed, per pound, gram, dozen, yard or other unit of measure, by which the bids will be tested. The extension must be made, as the bid will be read from the total for each item and award made to the lowest bidder.

Delivery will be required to be made at the time and in the manner and in such quantities as may be directed.

Blank forms may be obtained at the office of the Board, Bellevue Hospital, East Twenty-sixth street, Borough of Manhattan.

JOHN W. BRANNAN, President, Board of Trustees, Bellevue and Allied Hospitals.
Dated January 13, 1903. j14.26

See General Instructions to Bidders on the last page, last column, of the "City Record."

DEPARTMENT OF TAXES AND ASSESSMENTS.

THE CITY OF NEW YORK, DEPARTMENT OF TAXES AND ASSESSMENTS, MAIN OFFICE, BOROUGH OF MANHATTAN, NO. 280 BROADWAY, STEWART BUILDING, JANUARY 12, 1903.

NOTICE IS HEREBY GIVEN, AS REQUIRED BY THE GREATER NEW YORK CHARTER, THAT THE BOOKS CALLED "THE ANNUAL RECORD OF THE ASSESSED VALUATION OF REAL AND PERSONAL ESTATE OF THE BOROUGH OF MANHATTAN, THE BOROUGH OF BROOKLYN, QUEENS AND RICHMOND, COMPRISING THE CITY OF NEW YORK," WILL BE OPEN FOR EXAMINATION AND CORRECTION ON THE SECOND MONDAY OF JANUARY, AND WILL REMAIN OPEN UNTIL THE

FIRST DAY OF APRIL, 1903.

During the time that the books are open to public inspection application may be made by any person or corporation claiming to be aggrieved by the assessed valuation of real or personal estate to have the same corrected.

In the Borough of Manhattan, at the main office of the Department of Taxes and Assessments, No. 280 Broadway.

In the Borough of The Bronx, at the office of the Department, Municipal Building, One Hundred and Seventy-seventh street and Third Avenue.

In the Borough of Brooklyn, at the office of the Department, Municipal Building.

In the Borough of Queens, at the office of the Department, Hackett Building, Jackson Avenue and Fifth Street, Long Island City.

In the Borough of Richmond, at the office of the Department, Masonic Building, Stapleton.

Corporations in all the boroughs must make application only at the main office in the Borough of Manhattan.

Applications in relation to the assessed valuation of personal estate must be made by the person assessed at the office of the Department in the borough where such person resides, and in the case of a non-resident carrying on business in The City of New York, at the office of the Department of the borough where such place of business is located, between the hours of 10 a. m. and 2 p. m., except on Saturday, when all applications must be made between 10 a. m. and 12 noon.

JAMES L. WELLS, President.
WILLIAM S. COGSWELL,
GEORGE J. GILLESPIE,
SAMUEL STRASBOURGER,
RUFUS L. SCOTT,
Commissioners of Taxes and Assessments.
j8.m31

BOARD MEETINGS.

The Board of Estimate and Apportionment meet in the old Council Chamber (Room 16), City Hall, every Friday at 10 o'clock a. m.

JAMES W. STEVENSON,
Deputy Comptroller, Secretary.

The Commissioners of the Sinking Fund meet in the old Council Chamber (Room 16), City Hall, every Wednesday at 2 o'clock p. m.

N. TAYLOR PHILLIPS,
Deputy Comptroller, Secretary.

OFFICIAL PAPERS.

"Herald," "Press," "Mail and Express," "Evening Post," "Staats-Zeitung," "Leslie's Weekly," "Real Estate Record and Guide."
January 6, 1903.

MUNICIPAL CIVIL SERVICE COMMISSION.

PUBLIC NOTICE WILL BE GIVEN OF ALL competitive examinations at least two weeks in advance of the date upon which the receipt of applications for any scheduled examination will close.

Persons desiring application blanks may obtain the same by applying to the office of the Commission, either in person or in writing, stating in each case the position or positions for which they wish to apply.

When application is made for a position for which no examination is scheduled, the name of the applicant will be recorded and an application blank sent, when a date for such examination is fixed.

All notices of examination will be posted and advertised. Such notices will state the scope of the examination, but for more general information application should be made at the office of the Commission.

Regulation adopted by the Municipal Civil Service Commission at the meeting held November 19, 1902.

APPEALS.

No candidate for a position for which a physical examination is required who is rejected or who fails to appear on the date set, shall be again examined within nine months, unless by order of the Commission. A candidate asking a new examination shall be required to submit to the Commission an affidavit stating the reasons for which such examination is asked, and if such reasons be that the candidate's physical disability was temporary, the affidavit must be accompanied by a physician's certificate showing explicitly that the disability has been wholly remedied.

A candidate who has been notified of the result of his examination may, upon personal application to the Chief Examiner or other person duly authorized by the Commission, and on presentation of his notice, be entitled to see his papers and the ratings thereon.

No appeal from the ratings of examiners will be considered unless the grounds on which it is based are stated specifically and in full, in writing, and unless it is presented within fifteen days after the applicant has been notified of the result of his examination.

S. WILLIAM BRISCOE,
Secretary.

MUNICIPAL CIVIL SERVICE COMMISSION, 61 ELM STREET, NEW YORK, JANUARY 20, 1903.

PUBLIC NOTICE IS HEREBY GIVEN THAT open competitive examinations will be held for the following positions:

BACTERIOLOGIST (Fourth Grade)—Thursday, February 5, 1903, at 10 a. m. Annual compensation, \$1,200.

The receipt of applications for this examination will close on Monday, February 2, 1903, at 4 p. m.

The scope of the examination will be as follows:

Subjects.	Weights.
Technical knowledge.....	50
Experience.....	15
Mathematics.....	20
Reports.....	15

There are at present vacancies in the Department of Water Supply, Gas and Electricity and the Department of Health.

LABORATORY ASSISTANT (First Grade). "Offices or positions having an annual compensation of \$750 or less."—Friday, February 6, 1903, at 10 a. m.

The receipt of applications for this examination will close on Monday, February 2, 1903, at 4 p. m.

The scope of the examination will be as follows:

Subjects.	Weights.
Duties.....	6
Arithmetic.....	3
Experience.....	1

Candidates should have had experience in the work connected with the bacteriological laboratory.

There are at present vacancies in the Department of Water Supply, Gas and Electricity and the Department of Health.

S. WILLIAM BRISCOE, Secretary.

MUNICIPAL CIVIL SERVICE COMMISSION, NEW YORK, JANUARY 2, 1903.

PUBLIC NOTICE IS HEREBY GIVEN THAT an open competitive examination will be held for the following position:

CIVIL SERVICE EXAMINER (Salary, \$3,000 and \$2,400 per annum)—Friday, January 23, 1903, at 10 a. m.

The receipt of applications for this examination will close on Monday, January 19, 1903, at 4 p. m.

The examination will be open to men only.

The scope of the examination will be as follows:

Subjects.	Weights.
Spelling.....	1
Mathematics.....	2
General knowledge.....	7
	10

Mark previous day..... 5

Special paper..... 5

10

Appointments will be made from the lists

formed as a result of this examination to positions carrying a salary of not less than \$2,400. There are now two vacancies at \$2,400 and one at \$3,000.

Candidates for the position of Examiner at \$2,400 will be examined in mathematics, spelling and general knowledge, including the preparation and rating of examination papers.

Candidates for the position of (Assistant Chief) Examiner at a salary of \$3,000 will be examined in addition as to their capacity for administrative work connected with the management and conduct of examinations.

Only one application need be filed, but two separate lists will be formed. Candidates may compete in the first examination without competing in the second, which will be held on the following day, January 24, but may not compete in the second without competing in the first.

Candidates must receive a minimum of 70% in the first examination to entitle them to be rated in the second.

S. WILLIAM BRISCOE,
Secretary.

MUNICIPAL CIVIL SERVICE COMMISSION, NO. 61 ELM STREET, NEW YORK, DECEMBER 29, 1902.

PUBLIC NOTICE IS HEREBY GIVEN THAT open competitive examinations will be held for the following positions:

DYNAMO ENGINEER (FIRST TO FOURTH Grade, inclusive; annual compensation of \$750 to \$1,200)—Tuesday, January 27, 1903, at 10 a. m.

The receipt of applications for this examination will close on Friday, January 23, at 4 p. m.

The scope of the examination will be as follows:

Subjects.	Weights.
Technical knowledge.....	6
Experience.....	2
Handwriting.....	1
Arithmetic.....	1

Candidates will be required to obtain 75 per cent. on the "technical" paper.

Under the heading of "technical knowledge," candidates will be questioned with special reference as to the care and attention necessary in the running of dynamos.

There is at present a vacancy in the Disciplinary Training School for Boys, Borough of Brooklyn, the annual compensation of which is \$900.

MASTER—Wednesday, January 28, 1903, at 10 a. m.

The receipt of applications for this examination will close on Monday, January 26, at 4 p. m.

The scope of the examination will be as follows:

Subjects.	Weights.
Technical knowledge.....	6
Experience.....	2
Handwriting.....	1
Arithmetic.....	1

Candidates will be required to obtain 75 per cent. on the "technical" paper.

They must hold license to navigate the rivers and harbor surrounding The City of New York, and must also hold "deep sea" license.

There is at present a vacancy in the Department of Street Cleaning, the compensation of which is \$100 per month, with an allowance of 50 cents a day for board.

S. WILLIAM BRISCOE,
Secretary.

MUNICIPAL CIVIL SERVICE COMMISSION, NEW YORK, DECEMBER 26, 1902.

PUBLIC NOTICE IS HEREBY GIVEN THAT

applications for the position of PATROLMAN in the Police Department will be issued and received from Monday, January 12, 1903, at 9 a. m., until Monday, February 16, 1903, at 4 p. m.

S. WILLIAM BRISCOE,
Secretary.

OFFICIAL BOROUGH PAPERS.

BOROUGH OF THE BRONX.
"North Side News," "Bronx Borough Record," "Westchester Globe."

BOROUGH OF QUEENS.
"Long Island Daily Star," "Flushing Daily Times," "Flushing Evening Journal," "Newtown Register," "Jamaica Standard," "Rockaway News."

BOROUGH OF RICHMOND.
"Staten Islander," "Staten Island World," "Staten Island News and Independent."

BOROUGH OF BROOKLYN.
"Flatbush Weekly News" (Flatbush District).

BOROUGH OF MANHATTAN.
"Harlem Local Reporter" (Harlem District).
January 6, 1903.

BOARD OF ASSESSORS.

PUBLIC NOTICE IS HEREBY GIVEN TO the owner or owners of all houses and lots, improved or unimproved lands affected thereby, that the following proposed assessments have been completed and are lodged in the office of the Board of Assessors for examination by all persons interested, viz.:

BOROUGH OF BROOKLYN.

List 7318, No. 1. Sewer in Seventy-fourth street, between Fort Hamilton avenue and Tenth avenue.

List 7319, No. 2. Flagging sidewalk on the east side of Kent avenue, between Park avenue and Myrtle avenue.

List 7320, No. 3. Flagging sidewalk on the south side of Stockton street, between Nostrand avenue and Marcy avenue.

List 7321, No. 4. Flagging sidewalk on the east side of Snediker avenue, between Blake avenue and Dumont avenue.

List 7322, No. 5. Laying cement sidewalk on the south side of Avenue C, between East Fifteenth and East Sixteenth streets.

List 7323, No. 6. Laying cement sidewalk on the south side of Avenue C, between East Sixteenth and East Seventeenth streets.

List 7324, No. 7. Laying cement sidewalk on the west side of Elmore place, between Farragut road and Avenue G.

List 7325, No. 8. Laying cement sidewalk on the north side of Twenty-fourth street, between Fourth and Fifth avenues.

List 7326, No. 9. Laying cement sidewalk on the south side of Thirty-sixth street, between Fourth and Fifth avenues.

List 7327, No. 10. Laying cement sidewalk on the north side of Thirty-seventh street, between Fourth and Fifth avenues.

List 7328, No. 11. Laying cement sidewalk on the south side of Thirty-seventh street, between Fourth and Fifth avenues.

List 7329, No. 12. Grading lots on the south side of Eleventh street, between Eighth avenue and Prospect Park West, and on the north side of Twelfth street, between Eighth avenue and Prospect Park West.

BOROUGH OF MANHATTAN.

List 7276, No. 13. Paving Ninety-fourth street, from West End avenue to Riverside Drive, with asphalt block pavement.

List 7283, No. 14. Sewer in One Hundred and Thirty-sixth street, between Broadway and Amsterdam avenue.

List 7284, No. 15. Paving One Hundred and Thirty-ninth street, from Lenox to Seventh avenue, with asphalt block pavement.

List 7289, No. 16. Sewer and appurtenances in One Hundred and Fifty-seventh street, between Amsterdam avenue and Avenue St. Nicholas.

List 7332, No. 17. Sewer in West One Hundred and Eighty-sixth street, between Eleventh avenue and Wadsworth avenue.

BOROUGH OF THE BRONX.

List 7310, No. 18. Sewer and appurtenances in Walton avenue, from the existing sewer in Tremont avenue to East One Hundred and Seventy-seventh street.

List 7359, No. 19. Paving with granite block pavement East One Hundred and Forty-fourth street, from Exterior street to Mott avenue.

The limits within which it is proposed to lay the said assessments include all the several houses and lots of ground, vacant lots, pieces and parcels of land situated on—

No. 1. Both sides of Seventy-fourth street, from Fort Hamilton avenue to Tenth avenue.

No. 2. East side of Kent avenue, between Park and Myrtle avenues, on Block 20, Lot Nos. 7, 8 and 9.

No. 3. South side of Stockton street, between Nostrand and Marcy avenues, on Block 73, Lot No. 59.

No. 4. East side of Snediker avenue, between Blake and Dumont avenues, on Block 168, Lot No. 66.

No. 5. South side of Avenue C, between East Fifteenth and East Sixteenth streets, on Block 258, Lot Nos. 1, 5 and 6.

No. 6. South side of Avenue C, between East Sixteenth and East Seventeenth streets, on Block 259, Lot Nos. 5, 63 and 64.

No. 7. West side of Elmore place, between Farragut road and Avenue G, on Block 5242, Lot No. 69.

No. 8. North side of Twenty-fourth street, between Fourth and Fifth avenues, on Block 649, Lot No. 42.

No. 9. South side of Thirty-sixth street, between Fourth and Fifth avenues, on Block 697, Lot No. 12.

No. 10. North side of Thirty-seventh street, between Fourth and Fifth avenues, on Block 697, Lot Nos. 34, 40 and 55.

No. 11. South side of Thirty-seventh street, between Fourth and Fifth avenues, on Block 701, Lot Nos. 10, 12, 32 and 38.

No. 12. South side of Eleventh street and north side of Twelfth street, between Eighth avenue and Prospect Park West, on Block 1097, Lot Nos. 31, 38, 53 and 55.

No. 13. Both sides of Ninety-fourth street, from West End avenue to Riverside Drive, and to the extent of half the block at the intersecting and terminating streets.

No. 14. Both sides of One Hundred and Thirty-sixth street, from Broadway to Amsterdam avenue; also blocks bounded by One Hundred and Thirty-sixth and One Hundred and Thirty-eighth streets, Hamilton place and Amsterdam avenue.

No. 15. Both sides of One Hundred and Thirty-ninth street, from Lenox to Seventh avenue, and to the extent of half the block at the intersecting and terminating avenues.

No. 16. Both sides of One Hundred and Fifty-seventh street, from Avenue St. Nicholas to Amsterdam avenue.

No. 17. Both sides of One Hundred and Eighty-sixth street, from Wadsworth avenue to St. Nicholas avenue, and extending back from the north and south sides of said street to the extent of one-half the block.

No. 18. Both sides of Walton avenue, from One Hundred and Seventy-seventh street to One Hundred and Seventy-ninth street, and extending back one hundred feet from said street; south side of Tremont avenue, from Walton avenue to Morris avenue; west side of Morris avenue, from One Hundred and Seventy-seventh street to Tremont avenue; west side of Morris avenue, from One Hundred and Seventy-seventh street to Tremont avenue.

No. 19. Both sides of One Hundred and Forty-fourth street, from Exterior street to Mott avenue, and to the extent of half the block at the intersecting and terminating avenues.

All persons whose interests are affected by the above-named proposed assessments, and who are opposed to the same, or either of them, are requested to present their objections, in writing, to the Secretary of the Board of Assessors, No. 320 Broadway, New York, on or before February 19, 1903, at 3 p. m., at which time and place the said objections will be heard and testimony received in reference thereto.

BENJAMIN E. HALL,
HENRY B. KETCHAM, Board of Assessors.
ENOCH VREELAND,
WILLIAM H. JASPER, Secretary, No. 320 Broadway.

CITY OF NEW YORK, BOROUGH OF MANHATTAN,
January 20, 1903. j20,30

PUBLIC NOTICE IS HEREBY GIVEN TO the owner or owners of all houses and lots, improved or unimproved lands affected thereby, that the following proposed assessments have been completed and are lodged in the office of the Board of Assessors for examination by all persons interested, viz:

BOROUGH OF MANHATTAN.

List 7175, No. 1. Alteration and improvement to sewer in One Hundred and Twenty-sixth street, between Seventh avenue and Summit west of Lenox avenue. (Revised in accordance with the directions of the Board of Revision of Assessments.)

The limits within which it is proposed to lay the said assessments include all the several houses and lots of ground, vacant lots, pieces and parcels of land situated on—

No. 1. Both sides of One Hundred and Twenty-sixth street, from Lenox avenue to Seventh avenue.

All persons whose interests are affected by the above-named proposed assessments, and who are opposed to the same, or either of them, are requested to present their objections, in writing, to the Secretary of the Board of Assessors, No. 320 Broadway, New York, on or before February 19, 1903, at 3 p. m., at which time and place the said objections will be heard and testimony received in reference thereto.

BENJAMIN E. HALL,
HENRY B. KETCHAM, Board of Assessors.
ENOCH VREELAND,
WILLIAM H. JASPER, Secretary, No. 320 Broadway.

CITY OF NEW YORK, BOROUGH OF MANHATTAN,
January 20, 1903. j20,30

BOARD OF ESTIMATE AND APPORTIONMENT.

NOTICE IS HEREBY GIVEN THAT THE Board of Estimate and Apportionment of the City of New York, deeming it for the public interest so to do, proposes to alter the Map or Plan of the City of New York, by laying out and extending Carey avenue, from Bement avenue eastward, and by laying out and extending Oakland avenue from the extension of Carey avenue to Castleton avenue, in the First Ward, Borough of Richmond, City of New York, and that a meeting of said Board will be held in the Old Council Chamber (Room 16), City Hall, Borough of Manhattan, City of New York, on the 30th day of January, 1903, at 2.30 o'clock p. m., at which such proposed laying out and extending will be considered by said Board, all of which is more particularly set forth and described in the following resolutions adopted by the Board on the 9th day of January, 1903, notice of the adoption of which is hereby given, viz:

Resolved, That the Board of Estimate and Apportionment of the City of New York, in pursuance of the provisions of section 442, of the Greater New York Charter, deeming it for the public interest so to do, proposes to alter the map or plan of the City of New York, by laying out and extending Carey avenue, from Bement avenue eastward, and by laying out and extending Oakland avenue from the extension of Carey avenue to Castleton avenue, in the First Ward, Borough of Richmond, City of New York, more particularly described as follows:

Beginning at a point on the east line of Bement avenue, distant 491 feet 11 inches southerly, from the intersection formed by the east line of Bement avenue and the south line of Castleton avenue; thence in an easterly direction 235 feet to a point distant 454 feet 1 inch southerly, from a point on the south line of Castleton avenue, which is 238 feet easterly from the intersection of the east line of Bement avenue and the south line of Castleton avenue; thence easterly and along the south line of Castleton avenue 60 feet 9 inches; thence southerly and parallel with the last but one mentioned line and 60 feet distant therefrom 503 feet 6 inches; thence westerly and parallel to the first mentioned line and 60 feet distant therefrom, 295 feet to the east line of Bement avenue; thence northerly along the east line of Bement avenue, 60 feet to the point or place of beginning.

Resolved, That the President of the Borough of Richmond cause to be prepared for submission to this Board three similar maps or plans for certification and filing in the manner required by law, showing as nearly as possible the nature and extent of the proposed laying out and extending and the location of the immediate adjacent or of intersecting open or established streets, roads, squares, or places, sufficient for the identification and location thereof.

Resolved, That this Board consider the proposed laying out and extending at a meeting of this Board, to be held in the Old Council Chamber (Room 16), City Hall, Borough of Manhattan, City of New York, on the 30th day of January, 1903, at 2.30 o'clock p. m.

Resolved, That the Secretary of this Board cause these resolutions and a notice to all persons affected thereby that the proposed laying out and extending will be considered at a meeting of the Board, to be held at the aforesaid time and place, to be published in the "City Record" for ten days continuously, Sundays and legal holidays excepted, prior to the 30th day of January, 1903.

J. W. STEVENSON, Secretary.
Attest: JOHN H. MOONEY, Assistant Secretary. j17, 28

NOTICE IS HEREBY GIVEN THAT THE Board of Estimate and Apportionment of the City of New York, deeming it for the public interest so to do, proposes to alter the Map or Plan of the City of New York, by laying out and extending Palmer avenue, from Richmond avenue to Heberton avenue, in the Third Ward, Borough of Richmond, City of New York, and that a meeting of said Board will be held in the Old Council Chamber (Room 16), City Hall, Borough of Manhattan, City of New York, on the 30th day of January, 1903, at 2.30 o'clock p. m., at which such proposed laying out and extending will be considered by said Board, all of which is more particularly set forth and described in the following resolutions adopted by the Board on the 9th day of January, 1903, notice of the adoption of which is hereby given, viz:

Resolved, That the Board of Estimate and Apportionment of the City of New York, in pursuance of the provisions of section 442, of the Greater New York Charter, deeming it for the public interest so to do, proposes to alter the map or plan of the City of New York, by laying out and extending Palmer avenue, from Richmond avenue to Heberton avenue, in the Third Ward, Borough of Richmond, City of New York, more particularly described as follows:

Beginning at a point on the easterly line of Richmond avenue, distant 202.237 feet from the intersection of the southerly line of Post avenue, and the easterly line of Richmond avenue; thence in a southeasterly direction and parallel to the south line of Post avenue, and 200 feet distant therefrom, 639.627 feet, to the westerly line of Heberton avenue at a point distant 201.084 feet, from the intersection of the southerly line of Post avenue and the westerly line of Heberton avenue; thence southerly along the westerly line of Heberton avenue, 50.271 feet; thence northwesterly and parallel to the first mentioned line, and 50 feet distant therefrom, 641.171 feet, to the easterly line of Richmond avenue; thence northerly along the easterly line of Richmond avenue, 19.381 feet; thence still along the easterly line of Richmond avenue, deflecting to the west 11 degrees, 16 minutes, 28 seconds, 30.984 feet to the point or place of beginning.

Resolved, That the President of the Borough of Richmond cause to be prepared for submission to this Board three similar maps or plans for certification and filing in the manner required by law, showing as nearly as possible the nature and extent of the proposed laying out and extending and the location of the immediate adjacent or of intersecting open or established streets, roads, squares, or places, sufficient for the identification and location thereof.

Resolved, That this Board consider the proposed laying out and extending at a meeting of this Board, to be held in the Old Council Chamber (Room 16), City Hall, Borough of Manhattan, City of New York, on the 30th day of January, 1903, at 2.30 o'clock p. m.

Resolved, That the Secretary of this Board cause these resolutions and a notice to all persons affected thereby that the proposed laying out and extending will be considered at a meeting of the Board, to be held at the aforesaid time and place, to be published in the "City Record" for ten days continuously, Sundays and legal holidays excepted, prior to the 30th day of January, 1903.

J. W. STEVENSON, Secretary.
Attest: JOHN H. MOONEY, Assistant Secretary. j17, 28

NOTICE IS HEREBY GIVEN THAT THE Board of Estimate and Apportionment of the City of New York, deeming it for the public interest so to do, proposes to alter the Map or Plan of the City of New York, by laying out and extending East One Hundred and Eighty-fifth street, from Washington avenue to Third avenue, in the Borough of The Bronx, City of New York, and that a meeting of said Board will be held in the Old Council Chamber (Room 16), City Hall, Borough of Manhattan, City of New York, on the 30th day of January, 1903, at 2.30 o'clock p. m., at which such proposed laying out and extending will be considered by said Board, all of which is more particularly set forth and described in the following resolutions, adopted by the Board on the 9th day of January, 1903, notice of the adoption of which is hereby given, viz:

Resolved, That the Board of Estimate and Apportionment of the City of New York, in pursuance of the provisions of section 442, of the Greater New York Charter, deeming it for the public interest so to do, proposes to alter the map or plan of the City of New York, by laying out and extending East One Hundred and Eighty-fifth street, from Washington avenue to Third avenue, in the Borough of The Bronx, City of New York, more particularly described as follows:

Beginning at a point in the western line of Bassford avenue, distant 210.03± feet southerly from the intersection of said line with the southwestern line of Third avenue as they are laid down on section 13 of the final maps of the Twenty-third and Twenty-fourth Wards, Borough of The Bronx, City of New York, filed in the Register's Office, New York City.

1. Thence westerly, parallel and 25 feet northerly of the southern property line of lot 78, block 303, to its intersection with the eastern line of Washington avenue.

2. The northern line of East One Hundred and Eighty-fifth street is 50 feet northerly and parallel to the previous course.

"PARCEL B,"—BETWEEN BASSFORD AVENUE AND THIRD AVENUE.

Beginning at a point in the eastern line of Bassford avenue, distant 160.92± feet southerly from the intersection of said line with the southwestern line of Third avenue, as they are laid down on section 13 of the final maps of the Twenty-third and Twenty-fourth Wards, Borough of The Bronx, City of New York, filed in the Register's Office, New York City.

1. Thence easterly along the southern property line of lots 33 and 46, block 3053, to its intersection with the westerly line of Bathgate avenue.

2. The northern line of East One Hundred and Eighty-fifth street is 50 feet northerly and parallel to the previous course.

Resolved, That the President of the Borough of The Bronx cause to be prepared for submission to this Board three similar maps or plans for certification and filing in the manner required by law, showing as nearly as possible the nature and extent of the proposed laying out and extending and the location of the immediate adjacent or of intersecting open or established streets, roads, squares, or places, sufficient for the identification and location thereof.

Resolved, That this Board consider the proposed laying out and extending at a meeting of this Board, to be held in the Old Council Chamber (Room 16), City Hall, Borough of Manhattan, City of New York, on the 30th day of January, 1903, at 2.30 o'clock p. m.

Resolved, That the Secretary of this Board cause these resolutions and a notice to all persons affected thereby that the proposed laying out and extending will be considered at a meeting of the Board, to be held at the aforesaid time and place, to be published in the "City Record" for ten days continuously, Sundays and legal holidays excepted, prior to the 30th day of January, 1903.

J. W. STEVENSON, Secretary.
Attest: JOHN H. MOONEY, Assistant Secretary. j17, 28

NOTICE IS HEREBY GIVEN THAT A hearing will be held by the Board of Estimate and Apportionment of the City of New York on Friday, January 23, 1903, at 10.30 a. m. in the old Council Chamber (Room 16), City Hall, Borough of Manhattan, to consider propositions for changing the lines of the Brooklyn approach to the Manhattan Bridge (No. 3) over the East river, in the Borough of Brooklyn, City of New York, and closing, discontinuing, changing the grades and otherwise altering intersecting streets.

Two (2) plans have been submitted for the proposed changes, maps of which are on file in the office of the Assistant Secretary of the Board, Room 7, City Hall, Borough of Manhattan, City of New York.

J. W. STEVENSON, Secretary, Board of Estimate and Apportionment.
Attest: JOHN H. MOONEY, Assistant Secretary. j12, 23

NOTICE IS HEREBY GIVEN THAT THE Board of Estimate and Apportionment of the City of New York, deeming it for the public interest so to do, proposes to alter the Map or Plan of the City of New York, by laying out and extending East One Hundred and Eighty-fifth street, from Washington avenue to Third avenue, in the Borough of The Bronx, City of New York, and that a meeting of said Board will be held in the Old Council Chamber (Room 16), City Hall, Borough of Manhattan, City of New York, on the 30th day of January, 1903, at 2.30 o'clock p. m., at which such proposed laying out and extending will be considered by said Board, all of which is more particularly set forth and described in the following resolutions, adopted by the Board on the 9th day of January, 1903, notice of the adoption of which is hereby given, viz:

Resolved, That the Board of Estimate and Apportionment of the City of New York, in pursuance of the provisions of section 442, of the Greater New York Charter, deeming it for the public interest so to do, proposes to alter the map or plan of the City of New York, by laying out and extending East One Hundred and Eighty-fifth street, from Washington avenue to Third avenue, in the Borough of The Bronx, City of New York, more particularly described as follows:

Beginning at a point on the easterly line of Richmond avenue, distant 202.237 feet from the intersection of the southerly line of Post avenue, and the easterly line of Richmond avenue; thence in a southeasterly direction and parallel to the south line of Post avenue, and 200 feet distant therefrom, 639.627 feet, to the westerly line of Heberton avenue at a point distant 201.084 feet, from the intersection of the southerly line of Post avenue and the westerly line of Heberton avenue; thence southerly along the westerly line of Heberton avenue, 50.271 feet; thence northwesterly and parallel to the first mentioned line, and 50 feet distant therefrom, 641.171 feet, to the easterly line of Richmond avenue; thence northerly along the easterly line of Richmond avenue, 19.381 feet; thence still along the easterly line of Richmond avenue, deflecting to the west 11 degrees, 16 minutes, 28 seconds, 30.984 feet to the point or place of beginning.

Resolved, That the President of the Borough of Richmond cause to be prepared for submission to this Board three similar maps or plans for certification and filing in the manner required by law, showing as nearly as possible the nature and extent of the proposed laying out and extending and the location of the immediate adjacent or of intersecting open or established streets, roads, squares, or places, sufficient for the identification and location thereof.

Resolved, That this Board consider the proposed laying out and extending at a meeting of this Board, to be held in the Old Council Chamber (Room 16), City Hall, Borough of Manhattan, City of New York, on the 30th day of January, 1903, at 2.30 o'clock p. m.

Resolved, That the Secretary of this Board cause these resolutions and a notice to all persons affected thereby that the proposed laying out and extending will be considered at a meeting of the Board, to be held at the aforesaid time and place, to be published in the "City Record" for ten days continuously, Sundays and legal holidays excepted, prior to the 30th day of January, 1903.

J. W. STEVENSON, Secretary.
Attest: JOHN H. MOONEY, Assistant Secretary. j17, 28

NOTICE IS HEREBY GIVEN THAT THE Board of Estimate and Apportionment of the City of New York, deeming it for the public interest so to do, proposes to alter the Map or Plan of the City of New York, by laying out and extending East One Hundred and Eighty-fifth street, from Washington avenue to Third avenue, in the Borough of The Bronx, City of New York, and that a meeting of said Board will be held in the Old Council Chamber (Room 16), City Hall, Borough of Manhattan, City of New York, on the 30th day of January, 1903, at 2.30 o'clock p. m., at which such proposed laying out and extending will be considered by said Board, all of which is more particularly set forth and described in the following resolutions, adopted by the Board on the 9th day of January, 1903, notice of the adoption of which is hereby given, viz:

Resolved, That the Board of Estimate and Apportionment of the City of New York, in pursuance of the provisions of section 442, of the Greater New York Charter, deeming it for the public interest so to do, proposes to alter the map or plan of the City of New York, by laying out and extending East One Hundred and Eighty-fifth street, from Washington avenue to Third avenue, in the Borough of The Bronx, City of New York, more particularly described as follows:

Beginning at a point in the western line of Bassford avenue, distant 210.03± feet southerly from the intersection of said line with the southwestern line of Third avenue as they are laid down on section 13 of the final maps of the Twenty-third and Twenty-fourth Wards, Borough of The Bronx, City of New York, filed in the Register's Office, New York City.

1. Thence westerly, parallel and 25 feet northerly of the southern property line of lot 78, block 303, to its intersection with the eastern line of Washington avenue.

2. The northern line of East One Hundred and Eighty-fifth street is 50 feet northerly and parallel to the previous course.

"PARCEL B,"—BETWEEN BASSFORD AVENUE AND THIRD AVENUE.

Beginning at a point in the eastern line of Bassford avenue, distant 160.92± feet southerly from the intersection of said line with the southwestern line of Third avenue, as they are laid down on section 13 of the final maps of the Twenty-third and Twenty-fourth Wards, Borough of The Bronx, City of New York, filed in the Register's Office, New York City.

1. Thence easterly along the southern property line of lots 33 and 46, block 3053, to its intersection with the westerly line of Bathgate avenue.

2. The northern line of East One Hundred and Eighty-fifth street is 50 feet northerly and parallel to the previous course.

Resolved, That the President of the Borough of The Bronx cause to be prepared for submission to this Board three similar maps or plans for certification and filing in the manner required by law, showing as nearly as possible the nature and extent of the proposed laying out and extending and the location of the immediate adjacent or of intersecting open or established streets, roads, squares, or places, sufficient for the identification and location thereof.

Resolved, That this Board consider the proposed laying out and extending at a meeting of this Board, to be held in the Old Council Chamber (Room 16), City Hall, Borough of Manhattan, City of New York, on the 30th day of January, 1903, at 2.30 o'clock p. m.

Resolved, That the Secretary of this Board cause these resolutions and a notice to all persons affected thereby that the proposed laying out and extending will be considered at a meeting of the Board, to be held at the aforesaid time and place, to be published in the "City Record" for ten days continuously, Sundays and legal holidays excepted, prior to the 30th day of January, 1903.

J. W. STEVENSON, Secretary.
Attest: JOHN H. MOONEY, Assistant Secretary. j17, 28

BOROUGH OF BROOKLYN.

OFFICE OF THE PRESIDENT OF THE BOROUGH OF BROOKLYN, ROOM 15, MUNICIPAL DEPARTMENT BUILDING, BOROUGH OF BROOKLYN, THE CITY OF NEW YORK.

SEALED BIDS OR ESTIMATES WILL BE received by the President of the Borough of

squares, or places, sufficient for the identification and location thereof.

Resolved, That this Board consider the proposed laying out and extending at a meeting of this Board, to be held in the Old Council Chamber (Room 16), City Hall, Borough of Manhattan, City of New York, on the 30th day of January, 1903, at 2.30 o'clock p. m.

Resolved, That the Secretary of this Board cause these resolutions and a notice to all persons affected thereby that the proposed laying out and extending will be considered at a meeting of the Board, to be held at the aforesaid time and place, to be published in the "City Record" for ten days continuously, Sundays and legal holidays excepted, prior to the 30th day of January, 1903.

J. W. STEVENSON, Secretary.
Attest: JOHN H. MOONEY, Assistant Secretary. j17, 28

NOTICE IS HEREBY GIVEN THAT THE Board of Estimate and Apportionment of the City of New York, deeming it for the public interest so to do, proposes to alter the Map or Plan of the City of New York, by laying out and extending East One Hundred and Eighty-fifth street, from Washington avenue to Third avenue, in the Borough of The Bronx, City of New York, and that a meeting of said Board will be held in the Old Council Chamber (Room 16), City Hall, Borough of Manhattan, City of New York, on the 30th day of January, 1903, at 2.30 o'clock p. m., at which such proposed laying out and extending will be considered by said Board, all of which is more particularly set forth and described in the following resolutions, adopted by the Board on the 9th day of January, 1903, notice of the adoption of which is hereby given, viz:

Resolved, That the Board of Estimate and Apportionment of the City of New York, in pursuance of the provisions of section 442, of the Greater New York Charter, deeming it for the public interest so to do, proposes to alter the map or plan of the City of New York, by laying out and extending East One Hundred and Eighty-fifth street, from Washington avenue to Third avenue, in the Borough of The Bronx, City of New York, more particularly described as follows:

Beginning at a point in the western line of Bassford avenue, distant 210.03± feet southerly from the intersection of said line with the southwestern line of Third avenue as they are laid down on section 13 of the final maps of the Twenty-third and Twenty-fourth Wards, Borough of The Bronx, City of New York, filed in the Register's Office, New York City.

1. Thence westerly, parallel and 25 feet northerly of the southern property line of lot 78, block 303, to its intersection with the eastern line of Washington avenue.

2. The northern line of East One Hundred and Eighty-fifth street is 50 feet northerly and parallel to the previous course.

"PARCEL B,"—BETWEEN BASSFORD AVENUE AND THIRD AVENUE.

Beginning at a point in the eastern line of Bassford avenue, distant 160.92± feet southerly from the intersection of said line with the southwestern line of Third avenue, as they are laid down on section 13 of the final maps of the Twenty-third and Twenty-fourth Wards, Borough of The Bronx, City of New York, filed in the Register's Office, New York City.

1. Thence easterly along the southern property line of lots 33 and 46, block 3053, to its intersection with the westerly line of Bathgate avenue.

2. The northern line of East One Hundred and Eighty-fifth street is 50 feet northerly and parallel to the previous course.

Resolved, That the President of the Borough of The Bronx cause to be prepared for submission to this Board three similar maps or plans for certification and filing in the manner required by law, showing as nearly as possible the nature and extent of the proposed laying out and extending and the location of the immediate adjacent or of intersecting open or established streets, roads, squares, or places, sufficient for the identification and location thereof.

Resolved, That this Board consider the proposed laying out and extending at a meeting of this Board, to be held in the Old Council Chamber (Room 16), City Hall, Borough of Manhattan, City of New York, on the 30th day of January, 1903, at 2.30 o'clock p. m.

Resolved, That the Secretary of this Board cause these resolutions and a notice to all persons affected thereby that the proposed laying out and extending will be considered at a meeting of the Board, to be held at the aforesaid time and place, to be published in the "City Record" for ten days continuously, Sundays and legal holidays excepted, prior to the 30th day of January, 1903.

21,785 square feet of cement sidewalks.
Time for the completion of the work and the full performance of the contract is sixty (60) working days.

The amount of security required is \$4,000.
No. 10. FOR REGULATING, GRADING, CURBING AND LAYING SIDEWALKS ON FIFTIETH STREET, FROM SIXTH AVENUE TO EIGHTH AVENUE.

The Engineer's estimate of the quantities is as follows:

20 linear feet of old curbstone to be reset.
535 cubic yards of earth excavation.
1,485 cubic yards of earth filling (furnished).
2,980 linear feet of concrete curb.
14,510 square feet of cement sidewalk.

The time for the completion of the work and the full performance of the contract is forty-five (45) working days.

The amount of security required is \$2,500.
No. 11. FOR REGULATING, GRADING, CURBING AND LAYING SIDEWALKS ON HILL STREET, FROM RAILROAD AVENUE TO EUCLID AVENUE.

The Engineer's estimate of the quantities is as follows:

2,040 linear feet of new curbstone.
30 linear feet of old curbstone to be reset.
1,900 cubic yards of earth excavation.
990 cubic yards of earth filling, not to be bid for.
200 square feet of old flagstone to be relaid.
9,200 square feet of new flagstone.

The time for the completion of the work and the full performance of the contract is forty (40) working days.

The amount of security required is \$2,000.
No. 12. FOR REGULATING, GRADING, CURBING AND LAYING SIDEWALKS ON LOGAN STREET, FROM JAMAICA AVENUE TO ATLANTIC AVENUE.

The Engineer's estimate of the quantities is as follows:

30 linear feet of old curbstone to be reset.
2,280 cubic yards of earth excavation.
1,500 cubic yards of earth filling, not to be bid for.
4,700 linear feet of concrete curb.
500 square feet of old flagstone relaid, not to be bid for.

20,800 square feet of cement sidewalks.

The time for the completion of the work and the full performance of the contract is fifty (50) working days.

The amount of security required is \$3,500.
The bidder will state the price of each item or class of work contained in the specifications or schedules per linear foot or square foot or square yard or cubic yard or other unit of measure. Bids will be compared and the contract awarded at a lump or aggregate sum for each contract.

Blank forms may be obtained and the plans and drawing may be seen at the office of the President of the Borough of Brooklyn, Room 15, Municipal Department Building.

J. EDW. SWANSTROM, President.

Dated January 19, 1903. j21,f4

See General Instructions to Bidders on the last page, last column, of the "City Record."

OFFICE OF THE PRESIDENT OF THE BOROUGH OF BROOKLYN, ROOM 15, MUNICIPAL DEPARTMENT BUILDING, BOROUGH OF BROOKLYN, THE CITY OF NEW YORK.

SEALED BIDS OR ESTIMATES WILL BE received by the President of the Borough of Brooklyn at the above office until 11 o'clock a. m. on

WEDNESDAY, FEBRUARY 4, 1903.

No. 1. FOR FURNISHING ALL THE LABOR AND MATERIALS REQUIRED FOR FLAGGING SIDEWALKS, IN VARIOUS PLACES AND ON VARIOUS STREETS, IN THE BOROUGH OF BROOKLYN.

The Engineer's estimate of the quantities is as follows:

3,300 square feet of bluestone flagging, furnished and laid.
Time for the completion of the work and the full performance of the contract is fifteen (15) working days.

The amount of security required is \$300.

No. 2. FOR FURNISHING ALL THE LABOR AND MATERIALS REQUIRED FOR THE CONSTRUCTION OF CEMENT CONCRETE SIDEWALKS, IN VARIOUS PLACES AND ON VARIOUS STREETS, IN THE BOROUGH OF BROOKLYN.

The Engineer's estimate of the quantities is as follows:

40,855 square feet of cement concrete sidewalks.
Time for the completion of the work and the full performance of the contract is eighty (80) working days.

The amount of security required is \$2,000.

No. 3. FOR FURNISHING ALL THE LABOR AND MATERIALS REQUIRED FOR FENCING VACANT LOTS, IN VARIOUS PLACES AND ON VARIOUS STREETS, IN THE BOROUGH OF BROOKLYN.

The Engineer's estimate of the amount of fence to be erected is 2,810 linear feet.

Time for the completion of the work and the full performance of the contract is twenty-five (25) working days.

The amount of security required is \$400.

No. 4. FOR GRADING LOTS ON THE WEST SIDE OF EMERSON PLACE, BETWEEN PARK AVENUE AND MYRTLE AVENUE, KNOWN AS LOTS NOS. 10, 11 AND 12, BLOCK 11, SEVENTH WARD MAP.

The Engineer's estimate of the quantities is as follows:

234 cubic yards of earth excavation.
Time for the completion of the work and the full performance of the contract is ten (10) days.
Amount of security required is \$100.

No. 5. FOR FURNISHING AND DELIVERING 35,000 POUNDS OF BEST GRADE TIMOTHY AND RED CLOVER HAY, 1,600 BUSHELS OF NO. 2 WHITE OATS, 300 POUNDS OF ROCK SALT, AT DOUGLASS AND NEVINS STREETS, STABLE, BOROUGH OF BROOKLYN.

The time for the delivery of the articles, materials and supplies and the performance of the contract, is on or before December 31, 1903.

The amount of security required is \$500.
The bidder will state the price of each item or class of work contained in the specifications or schedules, per square foot or linear foot, or cubic yard or other unit of measure. The bids will be compared and the contract awarded at a lump or aggregate sum for each contract.

Delivery will be required to be made at the time and in the manner and in such quantities as may be directed.

Blank forms may be obtained and the plans and drawings may be seen at the office of the President of the Borough of Brooklyn, Room 15, Municipal Department Building.

J. EDWARD SWANSTROM, President.

Dated January 19, 1903. j21,f4

See General Instructions to Bidders on the last page, last column, of the "City Record."

OFFICE OF THE PRESIDENT OF THE BOROUGH OF BROOKLYN, ROOM 15, MUNICIPAL BUILDING, BOROUGH OF BROOKLYN, THE CITY OF NEW YORK.

SEALED BIDS OR ESTIMATES WILL BE received by the President of the Borough of Brooklyn at the above office until 11 o'clock a. m. on

WEDNESDAY, FEBRUARY 11, 1903.

No. 1. FOR FURNISHING AND ERECTING HEADSTONES OVER THE GRAVES OF DECEASED VETERAN UNION SOLDIERS, SAILORS AND MARINES, AS PROVIDED BY LAW, IN THE SEVERAL CEMETERIES SITUATED IN THE COUNTIES OF KINGS AND QUEENS.

The time for the completion of the work and the full performance of the contract is four months.

The amount of security required is \$500.

Bids will be compared and the contract awarded at a lump or aggregate sum.

No. 2. FOR FURNISHING AND DELIVERING 3,250 GROSS TONS (2,240 POUNDS TO A TON) OF BEST WHITE ASH ANTHRACITE COAL.

2,670 gross tons egg coal.

390 gross tons broken coal.

125 gross tons nut coal.

65 gross tons stove coal.

3,250 gross tons.

The time for the delivery of the supplies and the performance of the contract is on or before December 31, 1903.

The amount of security required is \$5,000.

The bidder will state the price of each item or article contained in the specifications or schedules herein contained or hereto annexed, per ton or other unit of measure, by which the bids will be tested. The extensions must be made and footed up, as the bids will be read from the totals. The bids will be compared and the contract awarded at a lump or aggregate sum for each contract.

Blank forms and further information may be obtained and the plans and drawings may be seen at the office of the Assistant Commissioner of Public Works, Room No. 15, Municipal Building, Borough of Brooklyn.

J. EDWARD SWANSTROM, President.

Dated January 15, 1903. j20,f11

See General Instructions to Bidders on the last page, last column, of the "City Record."

DEPARTMENT OF PARKS.

OFFICE OF THE DEPARTMENT OF PARKS, ARSENAL BUILDING, FIFTH AVENUE AND SIXTY-FOURTH STREET, BOROUGH OF MANHATTAN, THE CITY OF NEW YORK.

SEALED BIDS OR ESTIMATES WILL BE received by the Park Board at the above office of the Department of Parks until 3 o'clock p. m. on

THURSDAY, JANUARY 29, 1903.

No. 1. FOR FURNISHING AND DELIVERING BROKEN STONE AND SCREENINGS OF TRAP-ROCK, ON PARKS, WHERE REQUIRED, IN THE BOROUGH OF THE BRONX.

The time for the completion of the work and the full performance of the contract is as required before November 15, 1903.

The amount of security required is six thousand dollars (\$6,000).

No. 2. FOR FURNISHING AND DELIVERING LUMBER, WHERE REQUIRED, IN PARKS, BOROUGH OF THE BRONX.

The time for the completion of the work and the full performance of the contract is thirty consecutive working days.

The amount of security required is one thousand dollars (\$1,000).

No. 3. FOR FURNISHING AND DELIVERING VITRIFIED STONEWARE DRAIN PIPE, WHERE REQUIRED, IN PARKS, BOROUGH OF THE BRONX.

The time for the completion of the work and the full performance of the contract is as required before November 15, 1903.

The amount of security required is three hundred and fifty dollars (\$350).

No. 4. FOR FURNISHING AND DELIVERING PAINTS AND OILS AT ZBROWSKI MANSION, CLAREMONT PARK, BOROUGH OF THE BRONX.

The time for the completion of the work and the full performance of the contract is thirty consecutive working days.

The amount of security required is three hundred dollars (\$300).

The contracts must be bid for separately and the bids will be compared and the contract awarded at a lump or aggregate sum for each contract.

Blank forms may be obtained and the samples may be seen at the office of the Department of Parks, the Borough of The Bronx, Zbrowski Mansion, Claremont Park.

WILLIAM R. WILLCOX, JOHN E. EUSTIS, RICHARD YOUNG, Commissioners.

Dated January 16, 1903. j17,29

See General Instructions to Bidders on the last page, last column, of the "City Record."

DEPARTMENT OF STREET CLEANING.

DEPARTMENT OF STREET CLEANING, MAIN OFFICE (14TH FLOOR) 13-21 PARK ROW, BOROUGH OF MANHATTAN, JANUARY, 1903.

PUBLIC NOTICE IS HEREBY GIVEN THAT written applications for non-competitive examinations for the following positions on the steam, dumpers, "Cinderella," "Aschenbroedel" and "Cenerentola," pursuant to Rule 68 of the Municipal Civil Service Commission, as amended and approved January 9, 1903, will be received at the main office of the Department of Street Cleaning, on the fourteenth floor of Nos. 13-21 Park row, until noon of Tuesday, February 10, 1903:

MASTER, MARINE ENGINEER, DECK HAND, FIREMAN.

JOHN MCGAW WOODBURY, Commissioner of Street Cleaning. j21,f10

MAIN OFFICE OF THE DEPARTMENT OF STREET CLEANING ROOM 1421, NOS. 13-21 PARK ROW, BOROUGH OF MANHATTAN, THE CITY OF NEW YORK.

SEALED BIDS OR ESTIMATES WILL BE received by the Commissioner of Street Cleaning at the above office until 2 o'clock p. m. on

WEDNESDAY, FEBRUARY 4, 1903.

Boroughs of Manhattan and The Bronx.

FOR FURNISHING AND DELIVERING 4,000 GALVANIZED ASH CANS.

The time for the delivery of the articles, materials and supplies and the performance of the contract is 90 days.

The amount of security required is fifty per cent. (50%) of the amount of the bid or estimate.

The bidder will state the price of each article contained in the specifications or schedules herein contained or hereto annexed. The bids will be read from the total and awards made to the lowest bidder at a lump or aggregate sum.

Delivery will be required to be made at the time and in the manner and in such quantities as may be directed.

Blank forms and further information may be obtained at the office of the Department of Street Cleaning, the Borough of Manhattan, Nos. 13-21 Park row.

JOHN MCGAW WOODBURY, Commissioner of Street Cleaning. j21,f4

See General Instructions to Bidders on the last page, last column, of the "City Record."

DEPARTMENT OF STREET CLEANING.

DEPARTMENT OF STREET CLEANING, MAIN OFFICE (14TH FLOOR) 13-21 PARK ROW, BOROUGH OF MANHATTAN, JANUARY, 1903.

PUBLIC NOTICE IS HEREBY GIVEN THAT written applications for non-competitive examinations for the following positions on the steam, dumpers, "Cinderella," "Aschenbroedel" and "Cenerentola," pursuant to Rule 68 of the Municipal Civil Service Commission, as amended and approved January 9, 1903, will be received at the main office of the Department of Street Cleaning, on the fourteenth floor of Nos. 13-21 Park row, until noon of Tuesday, February 10, 1903:

MASTER, MARINE ENGINEER, DECK HAND, FIREMAN.

JOHN MCGAW WOODBURY, Commissioner of Street Cleaning. j21,f10

MAIN OFFICE OF THE DEPARTMENT OF STREET CLEANING ROOM 1421, NOS. 13-21 PARK ROW, BOROUGH OF MANHATTAN, THE CITY OF NEW YORK.

SEALED BIDS OR ESTIMATES WILL BE received by the Commissioner of Street Cleaning at the above office until 2 o'clock p. m. on

WEDNESDAY, FEBRUARY 4, 1903.

Boroughs of Manhattan and The Bronx.

FOR FURNISHING AND DELIVERING 4,000 GALVANIZED ASH CANS.

The time for the delivery of the articles, materials and supplies and the performance of the contract is 90 days.

The amount of security required is fifty per cent. (50%) of the amount of the bid or estimate.

The bidder will state the price of each article contained in the specifications or schedules herein contained or hereto annexed. The bids will be read from the total and awards made to the lowest bidder at a lump or aggregate sum.

Delivery will be required to be made at the time and in the manner and in such quantities as may be directed.

Blank forms and further information may be obtained at the office of the Department of Street Cleaning, the Borough of Manhattan, Nos. 13-21 Park row.

JOHN MCGAW WOODBURY, Commissioner of Street Cleaning. j21,f4

See General Instructions to Bidders on the last page, last column, of the "City Record."

DEPARTMENT OF STREET CLEANING.

DEPARTMENT OF STREET CLEANING, MAIN OFFICE (14TH FLOOR) 13-21 PARK ROW, BOROUGH OF MANHATTAN, JANUARY, 1903.

PUBLIC NOTICE IS HEREBY GIVEN THAT written applications for non-competitive examinations for the following positions on the steam, dumpers, "Cinderella," "Aschenbroedel" and "Cenerentola," pursuant to Rule 68 of the Municipal Civil Service Commission, as amended and approved January 9, 1903, will be received at the main office of the Department of Street Cleaning, on the fourteenth floor of Nos. 13-21 Park row, until noon of Tuesday, February 10, 1903:

MASTER, MARINE ENGINEER, DECK HAND, FIREMAN.

JOHN MCGAW WOODBURY, Commissioner of Street Cleaning. j21,f10

MAIN OFFICE OF THE DEPARTMENT OF STREET CLEANING ROOM 1421, NOS. 13-21 PARK ROW, BOROUGH OF MANHATTAN, THE CITY OF NEW YORK.

SEALED BIDS OR ESTIMATES WILL BE received by the Commissioner of Street Cleaning at the above office until 2 o'clock p. m. on

WEDNESDAY, FEBRUARY 4, 1903.

Boroughs of Manhattan and The Bronx.

FOR FURNISHING AND DELIVERING 4,000 GALVANIZED ASH CANS.

The time for the delivery of the articles, materials and supplies and the performance of the contract is 90 days.

The amount of security required is fifty per cent. (50%) of the amount of the bid or estimate.

The bidder will state the price of each article contained in the specifications or schedules herein contained or hereto annexed. The bids will be read from the total and awards made to the lowest bidder at a lump or aggregate sum.

Delivery will be required to be made at the time and in the manner and in such quantities as may be directed.

WEDNESDAY, FEBRUARY 4, 1903.

Boroughs of Manhattan and The Bronx.

FOR FURNISHING AND DELIVERING 4,000 GALVANIZED ASH CANS.

The time for the delivery of the articles, materials and supplies and the performance of the contract is 90 days.

The amount of security required is fifty per cent. (50%) of the amount of the bid or estimate.

The bidder will state the price of each article contained in the specifications or schedules herein contained or hereto annexed. The bids will be read from the total and awards made to the lowest bidder at a lump or aggregate sum.

Delivery will be required to be made at the time and in the manner and in such quantities as may be directed.

Blank forms and further information may be obtained at the office of the Department of Street Cleaning, the Borough of Manhattan, Nos. 13-21 Park row.

JOHN MCGAW WOODBURY, Commissioner of Street Cleaning. j21,f4

See General Instructions to Bidders on the last page, last column, of the "City Record."

DEPARTMENT OF STREET CLEANING.

DEPARTMENT OF STREET CLEANING, MAIN OFFICE (14TH FLOOR) 13-21 PARK ROW, BOROUGH OF MANHATTAN, JANUARY, 1903.

PUBLIC NOTICE IS HEREBY GIVEN THAT written applications for non-competitive examinations for the following positions on the steam, dumpers, "Cinderella," "Aschenbroedel" and "Cenerentola," pursuant to Rule 68 of the Municipal Civil Service Commission, as amended and approved January 9, 1903, will be received at the main office of the Department of Street Cleaning, on the fourteenth floor of Nos. 13-21 Park row, until noon of Tuesday, February 10, 1903:

MASTER, MARINE ENGINEER, DECK HAND, FIREMAN.

JOHN MCGAW WOODBURY, Commissioner of Street Cleaning. j21,f10

MAIN OFFICE OF THE DEPARTMENT OF STREET CLEANING ROOM 1421, NOS. 13-21 PARK ROW, BOROUGH OF MANHATTAN, THE CITY OF NEW YORK.

SEALED BIDS OR ESTIMATES WILL BE received by the Commissioner of Street Cleaning at the above office until 2 o'clock p. m. on

WEDNESDAY, FEBRUARY 4, 1903.

Boroughs of Manhattan and The Bronx.

FOR FURNISHING AND DELIVERING—

No. 1. 200 SETS SINGLE CART HARNESS.

No. 2. 250 STEEL ASH CARTS.

No. 3. 1,000 IRON ASH CANS.

No. 4. 200 COMBINATION CAN AND BAG CARRIERS.

No. 5. 225 PIPE HORSE COLLARS.

No. 6. 450 CANVAS CART COVERS.

No. 7. 25 BICYCLES.

The time for the delivery of the said articles is for the—

Cart harness, 90 days.

Horse collars, 60 days.

Can and bag carriers, 90 days.

Ash cans, 45 days.

Ash carts, 90 days.

Cart covers, 60 days.

Bicycles, 30 days.

The amount of security required is 50 per cent. of the amount of the bid or estimate for each contract above set forth.

The bidder will state the price of each article contained in the specifications. Awards, if made, will be made to the lowest bidder on each article, and the contracts awarded at a lump or aggregate sum for each contract.

Delivery will be required to be made at the time and in the manner and in such quantities as may be directed.

Blank forms and further information may be obtained at the office of the Department of Street Cleaning, the Borough of Manhattan, Nos. 13-21 Park row.

JOHN MCGAW WOODBURY, Commissioner of Street Cleaning. j19,f2

See General Instructions to Bidders on the last page, last column, of the "City Record."

ASHES, ETC., FOR FILLING IN LANDS.

PERSONS HAVING LANDS OR PLACES in the vicinity of New York Bay to fill in can procure material for that purpose—ashes, street sweepings, etc., collected by the Department of Street Cleaning—free of charge by applying to the Commissioner of Street Cleaning, Nos. 13 to 21 Park Row, Borough of Manhattan.

JOHN MCGAW WOODBURY, Commissioner of Street Cleaning.

DEPARTMENT OF EDUCATION.

DEPARTMENT OF EDUCATION, CORNER PARK AVENUE AND FIFTY-NINTH STREET, BOROUGH OF MANHATTAN, CITY OF NEW YORK.

SEALED BIDS OR ESTIMATES WILL BE received by the Superintendent of School Buildings at the above office of the Department of Education, until 12 o'clock noon, on

MONDAY, FEBRUARY 2, 1903.

Borough of Manhattan.

No. 1. FOR SANITARY WORK AT NEW PUBLIC SCHOOL 188, EAST HOUTON, LEWIS, EAST THIRD AND MANHATTAN STREETS, BOROUGH OF MANHATTAN.

The amount of security required is \$12,000.

The time to complete the whole work will be to July 13, 1903.

The bids will be compared and the contract awarded at a lump sum.

Blank forms may be obtained and the plans and drawings may be seen at the office of the Superintendent, at Estimating Room, Hall of the Board of Education, Park avenue and Fifty-ninth street, Borough of Manhattan.

C. B. J. SNYDER, Superintendent of School Buildings. j21,f2

See General Instructions to Bidders on the last page, last column, of the "City Record."

DEPARTMENT OF EDUCATION, CORNER PARK AVENUE AND FIFTY-NINTH STREET, BOROUGH OF MANHATTAN, CITY OF NEW YORK.

SEALED BIDS OR ESTIMATES WILL BE received by the Superintendent of School Buildings at the above office of the Department of Education until 12 o'clock noon on

POLICE DEPARTMENT—CITY OF NEW YORK, 1899.
OWNERS WANTED BY THE PROPERTY
 Clerk of the Police Department of The City of New York, No. 300 Mulberry street, Room No. 9, for the following property, now in his custody, without claimants: Boats, rope, iron, lead, male and female clothing, boots, shoes, wine, blankets, diamonds, canned goods, liquors, etc., also small amount money taken from prisoners and found by Patrolmen of this Department.
CHAS. D. BLATCHFORD,
 Property Clerk.

POLICE DEPARTMENT—CITY OF NEW YORK, BOROUGH OF BROOKLYN.
OWNERS WANTED BY THE DEPUTY
 Property Clerk of the Police Department of The City of New York—Office, No. 10 Smith street, Borough of Brooklyn—for the following property, now in his custody, without claimants: Boats, rope, iron, lead, male and female clothing, boots, shoes, wine, blankets, diamonds, canned goods, liquors, etc.; also small amount of money taken from prisoners and found by Patrolmen of this Department.
EDWARD E. DOONAN,
 Deputy Property Clerk.

FIRE DEPARTMENT.

HEADQUARTERS FIRE DEPARTMENT OF THE CITY OF NEW YORK, NOS. 157 AND 159 EAST SIXTY-SEVENTH STREET, BOROUGH OF MANHATTAN, THE CITY OF NEW YORK.

SEALED BIDS OR ESTIMATES WILL BE
 received by the Fire Commissioner at the above office until 10 o'clock a. m. on

TUESDAY, FEBRUARY 3, 1903.

Boroughs of Manhattan and The Bronx.
FOR FURNISHING AND DELIVERING 500 TONS CANNEL COAL.

The time for the delivery of the articles, materials and supplies and the performance of the contract is 120 days.
 The amount of security required is three thousand dollars.

The bidder will state the price of each item or article contained in the specifications or schedules herein contained or hereto annexed, per pound, ton, dozen, gallon, yard or other unit of measure, by which the bids will be tested. The extensions must be made and footed up, as the bids will be read from the total and the contract awarded at a lump or aggregate sum.

Delivery will be required to be made at the time and in the manner and in such quantities as may be directed.
 Blank forms and further information may be obtained at the office of the Fire Department, Nos. 157 and 159 East Sixty-seventh street, Manhattan.
THOMAS STURGIS, Commissioner.
 Dated January 22, 1903. j20,f3

See General Instructions to Bidders on the last page, last column, of the "City Record."

HEADQUARTERS FIRE DEPARTMENT OF THE CITY OF NEW YORK, NOS. 157 AND 159 EAST SIXTY-SEVENTH STREET, BOROUGH OF MANHATTAN, THE CITY OF NEW YORK.

SEALED BIDS OR ESTIMATES WILL BE
 received by the Fire Commissioner at the above office until 10 o'clock a. m. on

FRIDAY, JANUARY 30, 1903.

Boroughs of Manhattan and The Bronx.
FOR FURNISHING AND DELIVERING 15,000 FEET 12 CONDUCTOR AND 3,000 FEET 6 CONDUCTOR LEAD CABLE, AND 2,000 FEET OF FLEXIBLE 8 CONDUCTOR CABLE FOR FIRE ALARM TELEGRAPH.

The time for the delivery of the articles, materials and supplies and the performance of the contract is forty (40) days.
 The amount of security required is two thousand dollars (\$2,000).

The bidder will state the price of each item or article contained in the specifications or schedules herein contained or hereto annexed, per pound, ton, dozen, gallon, yard or other unit of measure, by which the bids will be tested. The extensions must be made and footed up, as the bids will be read from the total, and the contract awarded at a lump or aggregate sum.

Delivery will be required to be made at the time and in the manner and in such quantities as may be directed.

Blank forms and further information may be obtained at the office of the Fire Department, Nos. 157 and 159 East Sixty-seventh street, Manhattan.
THOMAS STURGIS, Commissioner.
 Dated January 22, 1903. j19,30

See General Instructions to Bidders on the last page, last column, of the "City Record."

HEADQUARTERS FIRE DEPARTMENT OF THE CITY OF NEW YORK, NOS. 157 AND 159 EAST SIXTY-SEVENTH STREET, BOROUGH OF MANHATTAN, THE CITY OF NEW YORK.

SEALED BIDS OR ESTIMATES WILL BE
 received by the Fire Commissioner at the above office until 10 o'clock a. m. on

WEDNESDAY, JANUARY 28, 1903.

Boroughs of Manhattan and The Bronx.
No. 1. FOR FURNISHING AND DELIVERING 2,000 TONS OF ANTHRACITE COAL.

The time for the delivery of the articles, materials and supplies and the performance of the contract is 120 days.
 The amount of security required is six thousand dollars.

Boroughs of Brooklyn and Queens.
No. 1. FOR FURNISHING AND DELIVERING 800,000 POUNDS NO. 1 HAY, 260,000 POUNDS NO. 1 RYE STRAW, 940,000 POUNDS NO. 2 WHITE CLIPPED OATS, 130,000 POUNDS FRESH, CLEAN AND SWEET BRAN.

The time for the delivery of the articles, materials and supplies and the performance of the contract is 180 days.
 The amount of security required is twelve thousand dollars.

No. 2. FOR FURNISHING AND DELIVERING 3,000 SACKS NORTH CAROLINA PINE KINDLING WOOD, 16 CORDS NORTH CAROLINA PINE WOOD.

The time for the delivery of the articles, materials and supplies and the performance of the contract is 180 days.
 The amount of security required is five hundred dollars.

No. 3. FOR FURNISHING AND DELIVERING 1,800 TONS ANTHRACITE COAL.

The time for the delivery of the articles, materials and supplies and the performance of the contract is 180 days.
 The amount of security required is five thousand dollars.

No. 4. FOR FURNISHING AND DELIVERING 200 TONS ANTHRACITE COAL FOR FIREBOATS.

The time for the delivery of the articles, materials and supplies and the performance of the contract is 90 days.
 The amount of security required is six hundred dollars.

The bidder will state the price of each item or article contained in the specifications or schedules herein contained or hereto annexed, per pound, ton, dozen, gallon, yard or other unit of measure, by which the bids will be tested. The extensions must be made and footed up, as the bids will be read from the total, and the contract awarded at a lump or aggregate sum for each contract.

Delivery will be required to be made at the time and in the manner and in such quantities as may be directed.
 Blank forms and further information may be obtained at the office of the Fire Department, Nos. 157 and 159 East Sixty-seventh street, Manhattan.
THOMAS STURGIS, Commissioner.
 Dated January 16, 1903. j16,28

See General Instructions to Bidders on the last page, last column, of the "City Record."

DEPARTMENT OF FINANCE.

NOTICE TO PROPERTY OWNERS.

IN PURSUANCE OF SECTION 1018 OF THE
 Greater New York Charter, the Comptroller of the City of New York hereby gives public notice to all persons, owners of property, affected by the following assessment for LOCAL IMPROVEMENTS in the BOROUGH OF THE BRONX: TWENTY-THIRD WARD, SECTIONS 10 AND 11.

HOME STREET—SEWER, from Whitlock avenue to Hoe street. Area of assessment: Both sides of Home street, from Whitlock avenue to Hoe street; both sides of Longfellow street, from Home street to a point distant about 205 feet north of Freeman street; both sides of Bryant street, from East One Hundred and Sixty-seventh street to Freeman street; both sides of Vyse street, from One Hundred and Sixty-seventh street to a point distant about 243 feet north of Freeman street; both sides of Freeman street, from Longfellow street to Vyse street; both sides of West Farms road, from Longfellow street to One Hundred and Sixty-seventh street; and both sides of Westchester avenue, from Longfellow street to Whitlock avenue.

TWENTY-FOURTH WARD, SECTION 11.
EAST ONE HUNDRED AND EIGHTIETH STREET—SEWER, from the Southern Boulevard to Arthur avenue; **CLINTON AVENUE—SEWER,** between East One Hundred and Eighty-second street and East One Hundred and Eighty-third street; **CROTONA AVENUE—SEWER,** between East One Hundred and Eighty-second street and East One Hundred and Eighty-third street; **BELMONT AVENUE—SEWER,** between East One Hundred and Seventy-ninth street and East One Hundred and Eighty-second street; also, **HUGHES AVENUE—SEWER,** between East One Hundred and Seventy-seventh street and East One Hundred and Eighty-second street. Area of assessment: Both sides of One Hundred and Eighty-first street, from the Southern Boulevard to Arthur avenue; both sides of Oak Tree place, from Hughes avenue to Lafontaine avenue; both sides of One Hundred and Eighty-second street, from the Southern Boulevard to Hughes avenue; south side of One Hundred and Eighty-second street, from Quarry road to Hughes avenue; both sides of Garden street, from Southern Boulevard to Grote street; both sides of Mapes avenue, from One Hundred and Eighty-second street to One Hundred and Eighty-third street; both sides of Prospect avenue, from One Hundred and Eighty-second street to Grote street; both sides of Clinton avenue, from One Hundred and Eighty-second street to One Hundred and Eighty-third street; both sides of Crotona avenue, from One Hundred and Eighty-second street to Garden street; both sides of Belmont avenue, from One Hundred and Seventy-ninth street to One Hundred and Eighty-second street; both sides of Hughes avenue, from One Hundred and Seventy-seventh street to One Hundred and Eighty-second street; both sides of Arthur avenue, from One Hundred and Eighty-first street to One Hundred and Eighty-second street; both sides of Quarry road, from One Hundred and Eighty-first street to One Hundred and Eighty-second street; and north side of One Hundred and Seventy-seventh street, from Hughes avenue to Belmont avenue.

—that the same was confirmed by the Board of Assessors on January 15, 1903, and entered on January 16, 1903, in the Record of Titles of Assessments, kept in the Bureau for the Collection of Assessments, and Arrears of Taxes and Assessments and of Water Rents, and unless the amount assessed for benefit on any person or property shall be paid within sixty days after the date of said entry of the assessment, interest will be collected thereon, as provided in section 1019 of said Greater New York Charter. Said section provides that "If any such assessment shall remain unpaid for the period of sixty days after the date of entry thereof in the said Record of Titles of Assessments, it shall be the duty of the officer authorized to collect and receive the amount of such assessment to charge, collect and receive interest thereon at the rate of seven per centum per annum, to be calculated to the date of payment from the date when such assessment became a lien, as provided by section 159 of this act."

Section 159 of this act provides * * * "An assessment shall become a lien upon the real estate affected thereby ten days after its entry in the said record."
 The above assessment is payable to the Collector of Assessments and Arrears, at the Bureau for the Collection of Assessments, and Arrears of Taxes and Assessments and of Water Rents, in the Municipal Building, corner of One Hundred and Seventy-seventh street and Third avenue, Borough of The Bronx, between the hours of 9 a. m. and 2 p. m., and on Saturdays from 9 a. m. to 12 m., and all payments made thereon on or before March 17, 1903, will be exempt from interest, as above provided, and after that date will be subject to a charge of interest at the rate of seven per centum per annum from the date when above assessment became a lien to the date of payment.

EDWARD M. GROUT, Comptroller.
 CITY OF NEW YORK—DEPARTMENT OF FINANCE, COMPTROLLER'S OFFICE, JANUARY 16, 1903. j20,f2

NOTICE TO PROPERTY OWNERS.

IN PURSUANCE OF SECTION 1018 OF THE
 Greater New York Charter, the Comptroller of the City of New York hereby gives public notice to all persons, owners of property, affected by the following assessment for LOCAL IMPROVEMENTS in the BOROUGH OF BROOKLYN:

NINTH WARD, SECTION 4.
STERLING PLACE—GRADING LOT, at the southwest corner of Butler place. Area of assessment: Lot No. 29 in Block No. 1170.

TWENTY-SIXTH WARD.
SNEDIKER AVENUE—FLAGGING, west side, between Atlantic avenue and Liberty ave-

nue. Area of assessment: Lots No. 23, 24, 25 and 29 in Block No. 91.

THIRTIETH WARD.

EIGHTY-FOURTH STREET—SEWER, between Second and Third avenues. Area of assessment: Both sides of Eighty-fourth street, between Second and Third avenues.

NINETIETH STREET—SEWER, between Third avenue and the street summit situated about 467 feet easterly from Third avenue; **NINETY-FOURTH STREET—SEWER,** between Fifth and Fort Hamilton avenues; **NINETY-FIFTH STREET—SEWER,** between Fourth and Fort Hamilton avenues; **NINETY-SEVENTH STREET—SEWER,** between Fourth and Fort Hamilton avenues; **GELSTON AVENUE—SEWER,** between Ninety-second and Ninety-fourth streets; also, **THIRD AVENUE—OUTLET SEWER,** between Ninetieth and Ninety-second streets. Area of assessment: Both sides of Third avenue, from Ninetieth to Ninety-second street; both sides of Ninetieth street, from Forest place to Third avenue; both sides of Ninety-fourth street, from Fort Hamilton avenue to Fifth avenue; both sides of Ninety-fifth and Ninety-seventh streets, from Fort Hamilton avenue to Fourth avenue, and both sides of Gelston avenue, from Ninety-second to Ninety-fourth street.

—that the same were confirmed by the Board of Assessors on January 15, 1903, and entered on January 16, 1903, in the Record of Titles of Assessments, kept in the Bureau for the Collection of Assessments, and Arrears of Taxes and Assessments and of Water Rents, and unless the amount assessed for benefit on any person or property shall be paid within sixty days after the date of said entry of the assessments, interest will be collected thereon, as provided in section 1019 of said Greater New York Charter. Said section provides that "If any such assessment shall remain unpaid for the period of sixty days after the date of entry thereof in the said Record of Titles of Assessments, it shall be the duty of the officer authorized to collect and receive the amount of such assessment to charge, collect and receive interest thereon at the rate of seven per centum per annum, to be calculated to the date of payment from the date when such assessment became a lien, as provided by section 159 of this act."

Section 159 of this act provides * * * "An assessment shall become a lien upon the real estate affected thereby ten days after its entry in the said record."
 The above assessments are payable to the Collector of Assessments and Arrears, at the Bureau for the Collection of Assessments, and Arrears of Taxes and Assessments and of Water Rents, in the Municipal Building, Borough of Brooklyn, between the hours of 9 a. m. and 2 p. m., and on Saturdays from 9 a. m. to 12 m., and all payments made thereon on or before March 17, 1903, will be exempt from interest, as above provided, and after that date will be subject to a charge of interest at the rate of seven per centum per annum from the date when above assessments became a lien to the date of payment.

EDWARD M. GROUT, Comptroller.
 CITY OF NEW YORK—DEPARTMENT OF FINANCE, COMPTROLLER'S OFFICE, JANUARY 16, 1903. j20,f2

NOTICE TO PROPERTY OWNERS.

IN PURSUANCE OF SECTION 1018 OF THE
 Greater New York Charter, the Comptroller of the City of New York hereby gives public notice to all persons, owners of property, affected by the following assessment for LOCAL IMPROVEMENTS in the BOROUGH OF RICHMOND:

FIRST WARD.
HAMILTON AVENUE—SEWER, from St. Mark's place to Suydam place. Area of assessment: Both sides of Hamilton avenue, between St. Mark's place and Suydam place; also, both sides of Tompkins avenue, from Hamilton avenue to a point situated about 135 feet southerly from Hamilton avenue.

—that the same was confirmed by the Board of Assessors on January 15, 1903, and entered on January 16, 1903, in the Record of Titles of Assessments, kept in the Bureau for the Collection of Assessments, and Arrears of Taxes and Assessments and of Water Rents, and unless the amount assessed for benefit on any person or property shall be paid within sixty days after the date of said entry of the assessment, interest will be collected thereon, as provided in section 1019 of said Greater New York Charter. Said section provides that "If any such assessment shall remain unpaid for the period of sixty days after the date of entry thereof in the said Record of Titles of Assessments, it shall be the duty of the officer authorized to collect and receive the amount of such assessment to charge, collect and receive interest thereon at the rate of seven per centum per annum, to be calculated to the date of payment from the date when such assessment became a lien, as provided by section 159 of this act."

Section 159 of this act provides * * * "An assessment shall become a lien upon the real estate affected thereby ten days after its entry in the said record."
 The above assessment is payable to the Collector of Assessments and Arrears, at the Bureau for the Collection of Assessments, and Arrears of Taxes and Assessments and of Water Rents, Bay and Sand streets, Stapleton, Borough of Richmond, between the hours of 9 a. m. and 2 p. m., and on Saturdays from 9 a. m. to 12 m., and all payments made thereon on or before March 17, 1903, will be exempt from interest, as above provided, and after that date will be subject to a charge of interest at the rate of seven per centum per annum from the date when above assessment became a lien to the date of payment.

EDWARD M. GROUT, Comptroller.
 CITY OF NEW YORK—DEPARTMENT OF FINANCE, COMPTROLLER'S OFFICE, JANUARY 16, 1903. j20,f2

NOTICE TO PROPERTY OWNERS.

IN PURSUANCE OF SECTION 1018 OF THE
 Greater New York Charter, the Comptroller of the City of New York hereby gives public notice to all persons, owners of property, affected by the following assessment for LOCAL IMPROVEMENTS in the BOROUGH OF MANHATTAN:

TWELFTH WARD, SECTION 7.
MANHATTAN AVENUE—REGULATING, GRADING, CURBING AND FLAGGING, from One Hundredth street to One Hundred and Tenth street. Area of assessment: Both sides of Manhattan avenue, from One Hundredth street to a point distant about 100 feet north of Cathedral parkway (One Hundred and Tenth street); both sides of Central Park, West, and both sides of Columbus avenue from a point distant about halfway between Ninety-ninth and One Hundredth streets to a point distant about halfway between Cathedral parkway (One Hundred and Tenth street) and One Hundred and Eleventh street; both sides of One Hundredth, One Hundred and First, One Hundred and Second, One Hundred and Third, One Hundred and Fourth, One Hundred and Fifth, One Hundred and Sixth, One Hundred and Seventh, One Hundred and Eighth, One Hundred and Ninth, and Cathedral parkway (One Hundred and Tenth street), from Columbus avenue to Central Park, West.

—that the same was confirmed by the Board of Assessors on January 15, 1903, and entered on

January 16, 1903, in the Record of Titles of Assessments, kept in the Bureau for the Collection of Assessments, and Arrears of Taxes and Assessments and of Water Rents, and unless the amount assessed for benefit on any person or property shall be paid within sixty days after the date of said entry of the assessment, interest will be collected thereon, as provided in section 1019 of said Greater New York Charter. Said section provides that "If any such assessment shall remain unpaid for the period of sixty days after the date of entry thereof in the said Record of Titles of Assessments, it shall be the duty of the officer authorized to collect and receive the amount of such assessment to charge, collect and receive interest thereon at the rate of seven per centum per annum, to be calculated to the date of payment from the date when such assessment became a lien, as provided by section 159 of this act."

Section 159 of this act provides * * * "An assessment shall become a lien upon the real estate affected thereby ten days after its entry in the said record."

The above assessment is payable to the Collector of Assessments and Arrears, at the Bureau for the Collection of Assessments, and Arrears of Taxes and Assessments and of Water Rents, Room No. 85, No. 280 Broadway, Borough of Manhattan, between the hours of 9 a. m. and 2 p. m., and on Saturdays from 9 a. m. to 12 m., and all payments made thereon on or before March 17, 1903, will be exempt from interest, as above provided, and after that date will be subject to a charge of interest at the rate of seven per centum per annum from the date when above assessment became a lien to the date of payment.

EDWARD M. GROUT, Comptroller.
 CITY OF NEW YORK—DEPARTMENT OF FINANCE, COMPTROLLER'S OFFICE, JANUARY 16, 1903. j20,f2

NOTICE OF ASSESSMENTS FOR OPENING STREETS AND PARKS.

IN PURSUANCE OF SECTION 1005 OF THE
 Greater New York Charter, the Comptroller of the City of New York hereby gives public notice of the confirmation by the Supreme Court, and the entering in the Bureau for the Collection of Assessments and Arrears, of the assessment for OPENING AND ACQUIRING TITLE to the following named street in the BOROUGH OF MANHATTAN:

TWELFTH WARD, SECTION 8.
WEST ONE HUNDRED AND EIGHTY-FOURTH STREET—OPENING, from Amsterdam avenue to Kingsbridge road. Confirmed November 24, 1902; entered January 16, 1903. Area of assessment includes all those lands, tenements and hereditaments and premises situate, lying and being in the Borough of Manhattan, in The City of New York, which, taken together, are bounded and described as follows, viz.:

Beginning at a point formed by the intersection of the westerly prolongation of the middle line of the blocks between West One Hundred and Eighty-third street and West One Hundred and Eighty-second street, with the middle line of the blocks between Kingsbridge road and Fort Washington avenue; running thence northerly along said middle line between Kingsbridge road and Fort Washington avenue to its intersection with the westerly prolongation of the middle line of the blocks between West One Hundred and Eighty-fifth street and West One Hundred and Eighty-sixth street; thence easterly along said westerly prolongation and middle line of the blocks and the easterly prolongation of said middle line to its intersection with the middle line of the block between Amsterdam avenue and the Speedway; thence southerly along said middle line of the block to its intersection with the easterly prolongation of the middle line of the blocks between West One Hundred and Eighty-second street and West One Hundred and Eighty-third street; thence westerly along said easterly prolongation and middle line of the blocks and the westerly prolongation of said middle line to the point or place of beginning.

The above-entitled assessment was entered on the date hereinabove given in the Record of Titles of Assessments, kept in the Bureau for the Collection of Assessments, and Arrears of Taxes and Assessments and of Water Rents. Unless the amount assessed for benefit on any person or property shall be paid within sixty days after the date of said entry of the assessment, interest will be collected thereon, as provided in section 1006 of the Greater New York Charter.

Said section provides that "If any such assessment shall remain unpaid for the period of sixty days after the date of entry thereof in the said Record of Titles of Assessments, it shall be the duty of the officer authorized to collect and receive the amount of such assessment to charge, collect and receive interest thereon at the rate of seven per centum per annum, to be calculated to the date of payment from the date when such assessment became a lien as provided by section 159 of this act."

Section 159 of this act provides * * * "An assessment shall become a lien upon the real estate affected thereby ten days after its entry in the said record."

The above assessment is payable to the Collector of Assessments and Arrears, at the Bureau for the Collection of Assessments and Arrears of Taxes and Assessments and of Water Rents, Room No. 85, No. 280 Broadway, Borough of Manhattan, between the hours of 9 a. m. and 2 p. m., and on Saturdays from 9 a. m. to 12 m., and all payments made thereon on or before March 17, 1903, will be exempt from interest, as above provided, and after that date will be subject to a charge of interest at the rate of seven per centum per annum from the date when above assessment became a lien to the date of payment.

EDWARD M. GROUT, Comptroller.
 CITY OF NEW YORK—DEPARTMENT OF FINANCE, COMPTROLLER'S OFFICE, JANUARY 16, 1903. j20,f2

NOTICE OF ASSESSMENTS FOR OPENING STREETS AND PARKS.

IN PURSUANCE OF SECTION 1005 OF THE
 Greater New York Charter, the Comptroller of the City of New York hereby gives public notice of the confirmation by the Supreme Court and the entering in the Bureau for the Collection of Assessments and Arrears, of the assessment for OPENING AND ACQUIRING TITLE to the following named avenue in the BOROUGH OF THE BRONX:

TWENTY-THIRD AND TWENTY-FOURTH WARDS, SECTIONS 9 AND 11.

PLIMPTON AVENUE—OPENING, from Boscobel avenue to Featherbed lane. Confirmed December 4, 1902; entered January 16, 1903. Area of assessment includes all those lands, tenements and hereditaments and premises situate, lying and being in the Borough of The Bronx, in The City of New York, which, taken together, are bounded and described as follows, viz.:

Beginning at a point in the easterly line of Ogden avenue, distant 100 feet southerly from the southeasterly corner of Ogden avenue and East One Hundred and Sixty-ninth street; thence running easterly along a line drawn parallel to and 100 feet southerly from the southerly line of East One Hundred and Sixty-ninth street to its intersection with the southerly prolongation of a line parallel to and 100 feet easterly from the easterly line of Plimpton avenue; thence north-

erly along said parallel line to its intersection with a line parallel to and 100 feet southwesterly from the southwesterly line of Bosobel avenue; thence southeasterly along said parallel line to its intersection with a line parallel to and 100 feet easterly from the easterly line of Nelson avenue; thence northerly along said parallel line to the westerly line of Marcher avenue; thence northwesterly in a straight line to the point of intersection of the westerly line of Nelson avenue with a line parallel to and 100 feet distant northerly from the northerly line of Featherbed lane; thence westerly along said parallel line and its westerly prolongation to its intersection with a line parallel to and 100 feet northwesterly from the northwesterly line of Aqueduct avenue; thence southwesterly along said parallel line to the northerly line of Washington Bridge; thence southerly in a straight line to the intersection of the easterly line of Ogden avenue with a line drawn parallel to and 100 feet westerly from the westerly line of Bosobel avenue; thence southerly along said line parallel to Bosobel avenue to its intersection with a line parallel to and 100 feet northwesterly from the northwesterly line of Plimpton avenue; thence southwesterly along said parallel line to its intersection with the easterly line of Ogden avenue; thence southerly along the said easterly line of Ogden avenue to the point or place of beginning.

The above-entitled assessment was entered on the date hereinabove given in the Record of Titles of Assessments, kept in the Bureau for the Collection of Assessments, and Arrears of Taxes and Assessments and of Water Rents, in the Municipal Building, corner of One Hundred and Seventy-seventh street and Third avenue, Borough of The Bronx, between the hours of 9 a. m. and 2 p. m., and on Saturdays from 9 a. m. to 12 m., and all payments made thereon on or before March 17, 1903, will be exempt from interest as above provided, and after that date will be subject to a charge of interest at the rate of seven per centum per annum from the date when above assessment became a lien to the date of payment.

Section 159 of this act provides * * * "An assessment shall become a lien upon the real estate affected thereby ten days after its entry in the said record." * * *

The above assessment is payable to the Collector of Assessments and Arrears, at the Bureau for the Collection of Assessments, and Arrears of Taxes and Assessments and of Water Rents, in the Municipal Building, corner of One Hundred and Seventy-seventh street and Third avenue, Borough of The Bronx, between the hours of 9 a. m. and 2 p. m., and on Saturdays from 9 a. m. to 12 m., and all payments made thereon on or before March 17, 1903, will be exempt from interest as above provided, and after that date will be subject to a charge of interest at the rate of seven per centum per annum from the date when above assessment became a lien to the date of payment.

EDWARD M. GROUT, Comptroller.

CITY OF NEW YORK, DEPARTMENT OF FINANCE, COMPTROLLER'S OFFICE, January 16, 1903. j20, f2

NOTICE OF ASSESSMENTS FOR OPENING STREETS AND PARKS.

IN PURSUANCE OF SECTION 1005 OF THE "Greater New York Charter," the Comptroller of The City of New York hereby gives public notice of the confirmation by the Supreme Court and the entering in the Bureau for the Collection of Assessments and Arrears, of the assessment for OPENING AND ACQUIRING TITLE to the following-named avenue in the BOROUGH OF THE BRONX:

TWENTY-FOURTH WARD, SECTIONS 11 AND 12.

TIEBOUT AVENUE—OPENING, from East One Hundred and Eightieth street to Fordham road. Confirmed December 3, 1902; entered January 17, 1903. Area of assessment includes all those lands, tenements and hereditaments and premises situate, lying and being in the Borough of The Bronx, in The City of New York, which, taken together, are bounded and described as follows, viz.: Beginning at a point formed by the intersection of the middle line of the block between East One Hundred and Seventy-ninth street and East One Hundred and Eightieth street with the easterly side of Valentine avenue; running thence northerly along said easterly side of Valentine avenue to its intersection with a line drawn parallel to the northerly side of Fordham road and distant 100 feet northerly therefrom; thence easterly and northeasterly by said parallel line and its prolongation northeasterly to its intersection with a line drawn parallel to the easterly side of Kingsbridge road, and distant 100 feet easterly therefrom; thence southerly and easterly along said parallel line to the westerly side of Marion avenue; thence southerly along the westerly side of Marion avenue to its intersection with the westerly prolongation of a line drawn parallel to the northerly and easterly sides of that part of East One Hundred and Eighty-fourth street, between Marion avenue and Webster avenue, and distant 100 feet northerly and easterly therefrom; thence easterly and southerly, and again easterly along said parallel line of the westerly side of Webster avenue; thence southerly along the westerly side of Webster avenue to its intersection with the middle line of the block between East One Hundred and Seventy-ninth street and East One Hundred and Eightieth street; thence westerly along said middle line to the point or place of beginning.

The above-entitled assessment was entered on the date hereinabove given in the Record of Titles of Assessments, kept in the "Bureau for the Collection of Assessments, and Arrears of Taxes and Assessments and of Water Rents," in the Municipal Building, corner of One Hundred and Seventy-seventh street and Third avenue, Borough of The Bronx, between the hours of 9 a. m. and 2 p. m., and on Saturdays from 9 a. m. to 12 m., and all payments made thereon on or before March 18, 1903, will be exempt from interest as above provided, and after that date will be subject to a charge of interest at the rate of seven per centum per annum from the date when above assessment became a lien to the date of payment.

Section 159 of this act provides * * * "An assessment shall become a lien upon the real estate affected thereby ten days after its entry in the said record." * * *

The above assessment is payable to the Collector of Assessments and Arrears, at the Bureau for the Collection of Assessments, and Arrears of Taxes and Assessments and of Water Rents, in the Municipal Building, corner of One Hundred and Seventy-seventh street and Third avenue, Borough of The Bronx, between the hours of 9 a. m. and 2 p. m., and on Saturdays from 9 a. m. to 12 m., and all payments made thereon on or before March 18, 1903, will be exempt from interest as above provided, and after that date will be subject to a charge of interest at the rate of seven per centum per annum from the date when above assessment became a lien to the date of payment.

when above assessment became a lien to the date of payment.

EDWARD M. GROUT, Comptroller.
CITY OF NEW YORK, DEPARTMENT OF FINANCE, COMPTROLLER'S OFFICE, January 17, 1903. j20, f2

NOTICE TO PROPERTY OWNERS.

IN PURSUANCE OF SECTION 1018 OF THE "Greater New York Charter," the Comptroller of The City of New York hereby gives public notice to all persons, owners of property, affected by the following assessment for LOCAL IMPROVEMENTS in the BOROUGH OF THE BRONX:

TWENTY-THIRD WARD, SECTION 10.

DAWSON STREET—PAVING AND CURBING, from Westchester avenue to Leggett's lane. Area of assessment: Both sides of Dawson street, between Westchester avenue and Leggett's lane, and to the extent of one-half the blocks on the intersecting and terminating avenues.

—that the same was confirmed by the Board of Assessors on January 13, 1903, and entered on January 14, 1903, in the Record of Titles of Assessments, kept in the Bureau for the Collection of Assessments, and Arrears of Taxes and Assessments and of Water Rents, in the Municipal Building, corner of One Hundred and Seventy-seventh street and Third avenue, Borough of The Bronx, between the hours of 9 a. m. and 2 p. m., and on Saturdays from 9 a. m. to 12 m., and all payments made thereon on or before March 17, 1903, will be exempt from interest as above provided, and after that date will be subject to a charge of interest at the rate of seven per centum per annum from the date when above assessment became a lien to the date of payment.

Section 159 of this act provides * * * "An assessment shall become a lien upon the real estate affected thereby ten days after its entry in the said record." * * *

The above assessment is payable to the Collector of Assessments and Arrears, at the Bureau for the Collection of Assessments, and Arrears of Taxes and Assessments and of Water Rents, in the Municipal Building, corner of One Hundred and Seventy-seventh street and Third avenue, Borough of The Bronx, between the hours of 9 a. m. and 2 p. m., and on Saturdays from 9 a. m. to 12 m., and all payments made thereon on or before March 17, 1903, will be exempt from interest as above provided, and after that date will be subject to a charge of interest at the rate of seven per centum per annum from the date when above assessment became a lien to the date of payment.

EDWARD M. GROUT, Comptroller.
CITY OF NEW YORK, DEPARTMENT OF FINANCE, COMPTROLLER'S OFFICE, January 14, 1903. j15, 28

NOTICE TO PROPERTY OWNERS.

IN PURSUANCE OF SECTION 1018 OF THE "Greater New York Charter," the Comptroller of The City of New York hereby gives public notice to all persons, owners of property, affected by the following assessment for LOCAL IMPROVEMENTS in the BOROUGH OF BROOKLYN:

TWENTY-SIXTH WARD.

GEORGIA AVENUE—REGULATING, GRADING, CURBING, FLAGGING, LAYING CROSS WALKS AND PAVING, between Glenmore avenue and Belmont avenue. Area of assessment: Both sides of Georgia avenue, between Glenmore and Belmont avenues, and to the extent of one-half the blocks on the intersecting and terminating avenues.

—that the same was confirmed by the Board of Assessors on January 8, 1903, and entered on January 9, 1903, in the Record of Titles of Assessments, kept in the Bureau for the Collection of Assessments, and Arrears of Taxes and Assessments and of Water Rents, in the Municipal Building, corner of One Hundred and Seventy-seventh street and Third avenue, Borough of The Bronx, between the hours of 9 a. m. and 2 p. m., and on Saturdays from 9 a. m. to 12 m., and all payments made thereon on or before March 10, 1903, will be exempt from interest as above provided, and after that date will be subject to a charge of interest at the rate of seven per centum per annum from the date when above assessment became a lien to the date of payment.

Section 159 of this act provides * * * "An assessment shall become a lien upon the real estate affected thereby ten days after its entry in the said record." * * *

The above assessment is payable to the Collector of Assessments and Arrears, at the Bureau for the Collection of Assessments, and Arrears of Taxes and Assessments and of Water Rents, in the Municipal Building, corner of One Hundred and Seventy-seventh street and Third avenue, Borough of The Bronx, between the hours of 9 a. m. and 2 p. m., and on Saturdays from 9 a. m. to 12 m., and all payments made thereon on or before March 10, 1903, will be exempt from interest as above provided, and after that date will be subject to a charge of interest at the rate of seven per centum per annum from the date when above assessment became a lien to the date of payment.

EDWARD M. GROUT, Comptroller.
CITY OF NEW YORK, DEPARTMENT OF FINANCE, COMPTROLLER'S OFFICE, January 9, 1903. j12, 24

NOTICE TO PROPERTY OWNERS.

IN PURSUANCE OF SECTION 1018 OF THE "Greater New York Charter," the Comptroller of The City of New York hereby gives public notice to all persons, owners of property, affected by the following assessment for LOCAL IMPROVEMENTS in the BOROUGH OF THE BRONX:

TWENTY-THIRD WARD, SECTION 10.

LONGFELLOW STREET—SEWER, from West Farms road to Westchester avenue. Area of assessment: Both sides of Longfellow street, between West Farms road and Westchester avenue; both sides of Westchester avenue, between Longfellow street and Faile street, and both sides of One Hundred and Sixty-seventh street, between Longfellow street and West Farms road.

TWENTY-FOURTH WARD, SECTION 11.

BOSTON ROAD—SEWER, from East One Hundred and Seventy-third street to Southern Boulevard. Area of assessment: Both sides of Boston road, between One Hundred and Seventy-third street and Southern Boulevard.

EAST ONE HUNDRED AND SEVENTY-SEVENTH STREET (TREMONT AVENUE)—SEWER, from Southern Boulevard to Belmont avenue; also CLINTON AVENUE—SEWER, between East One Hundred and Seventy-seventh street and Crotona Park North. Area of assessment: Both sides of One Hundred and Seventy-seventh street, from the Southern Boulevard to Belmont avenue; both sides of Clinton avenue, from One Hundred and Seventy-seventh street to Crotona Park North; both sides of Marmion avenue, from One Hundred and Seventy-seventh street to Elsmere place; both sides of Prospect avenue, from One Hundred and Seventy-seventh street to Crotona Park North; both sides of Crotona avenue, from One Hundred and Seventy-seventh street to Crotona Park North; both sides of

of Fairmount place, from Prospect avenue to Crotona avenue; both sides of One Hundred and Seventy-sixth street, from Belmont avenue to a point distant about 353 feet east of Prospect avenue; both sides of One Hundred and Seventy-fifth street, from Crotona avenue to a point distant about 353 feet east of Prospect avenue; both sides of Crotona Park North, from a point distant about 198 feet west of Crotona avenue to a point distant about 457 feet east of Prospect avenue.

SEDGWICK AVENUE—SEWER, from Fordham road to East One Hundred and Eighty-third street; also, EAST ONE HUNDRED AND EIGHTY-THIRD STREET—BRANCH SEWER, from Sedgwick avenue to Loring place. Area of assessment: Both sides of Sedgwick avenue, between One Hundred and Eighty-third street and Fordham road; both sides of One Hundred and Eighty-third street, between Sedgwick avenue and Loring place, and west side of Loring place, between One Hundred and Eighty-third and One Hundred and Eighty-fourth streets.

—that the same were confirmed by the Board of Assessors on January 8, 1903, and entered on January 9, 1903, in the Record of Titles of Assessments, kept in the Bureau for the Collection of Assessments, and Arrears of Taxes and Assessments and of Water Rents, in the Municipal Building, corner of One Hundred and Seventy-seventh street and Third avenue, Borough of The Bronx, between the hours of 9 a. m. and 2 p. m., and on Saturdays from 9 a. m. to 12 m., and all payments made thereon on or before March 10, 1903, will be exempt from interest as above provided, and after that date will be subject to a charge of interest at the rate of seven per centum per annum from the date when above assessments became a lien to the date of payment.

Section 159 of this act provides * * * "An assessment shall become a lien upon the real estate affected thereby ten days after its entry in the said record." * * *

The above assessments are payable to the Collector of Assessments and Arrears, at the Bureau for the Collection of Assessments, and Arrears of Taxes and Assessments and of Water Rents, in the Municipal Building, corner of One Hundred and Seventy-seventh street and Third avenue, Borough of The Bronx, between the hours of 9 a. m. and 2 p. m., and on Saturdays from 9 a. m. to 12 m., and all payments made thereon on or before March 10, 1903, will be exempt from interest as above provided, and after that date will be subject to a charge of interest at the rate of seven per centum per annum from the date when above assessments became a lien to the date of payment.

EDWARD M. GROUT, Comptroller.
CITY OF NEW YORK, DEPARTMENT OF FINANCE, COMPTROLLER'S OFFICE, January 9, 1903. j12, 24

NOTICE TO PROPERTY OWNERS.

IN PURSUANCE OF SECTION 1018 OF THE "Greater New York Charter," the Comptroller of The City of New York hereby gives public notice to all persons, owners of property, affected by the following assessment for LOCAL IMPROVEMENTS in the BOROUGH OF MANHATTAN:

TWELFTH WARD, SECTION 4.

NINETY-SECOND STREET—PAVING AND CURBING, between West End avenue and Riverside Drive. Area of assessment: Both sides of Ninety-second street, between West End avenue and Riverside Drive, and to the extent of one-half the blocks on the terminating street and avenue; also, Lots Nos. 22 and 24 to 29, both inclusive, in Block No. 1252.

—that the same was confirmed by the Board of Assessors on January 8, 1903, and entered on January 9, 1903, in the Record of Titles of Assessments, kept in the Bureau for the Collection of Assessments, and Arrears of Taxes and Assessments and of Water Rents, in the Municipal Building, corner of One Hundred and Seventy-seventh street and Third avenue, Borough of The Bronx, between the hours of 9 a. m. and 2 p. m., and on Saturdays from 9 a. m. to 12 m., and all payments made thereon on or before March 10, 1903, will be exempt from interest as above provided, and after that date will be subject to a charge of interest at the rate of seven per centum per annum from the date when above assessment became a lien to the date of payment.

Section 159 of this act provides * * * "An assessment shall become a lien upon the real estate affected thereby ten days after its entry in the said record." * * *

The above assessment is payable to the Collector of Assessments and Arrears, at the Bureau for the Collection of Assessments, and Arrears of Taxes and Assessments and of Water Rents, in the Municipal Building, corner of One Hundred and Seventy-seventh street and Third avenue, Borough of The Bronx, between the hours of 9 a. m. and 2 p. m., and on Saturdays from 9 a. m. to 12 m., and all payments made thereon on or before March 10, 1903, will be exempt from interest as above provided, and after that date will be subject to a charge of interest at the rate of seven per centum per annum from the date when above assessment became a lien to the date of payment.

EDWARD M. GROUT, Comptroller.
CITY OF NEW YORK, DEPARTMENT OF FINANCE, COMPTROLLER'S OFFICE, January 9, 1903. j12, 24

NOTICE OF THE REDEMPTION OF BONDS OF THE LATE CITY OF BROOKLYN.

NOTICE IS HEREBY GIVEN TO THE holders of Four Per Cent. Arrears Bonds (1900-1908), issued in the year 1883, by the late City of Brooklyn, under the provisions of chapter 573 of the Laws of 1880, and of chapter 413 of the Laws of 1881, payable July 1, 1902, and redeemable at any time after ten years after the date of their issue (July 1, 1883), that, in accordance with the terms of their issue, I will redeem said bonds on February 2, 1903, at my office (Room 20), in the Stewart Building, No. 280 Broadway, in the Borough of Manhattan, in The City of New York, and that on that day said bonds will cease to bear interest.

EDWARD M. GROUT, Comptroller.
CITY OF NEW YORK, DEPARTMENT OF FINANCE, COMPTROLLER'S OFFICE, January 9, 1903. j12, 24

UNTIL FURTHER NOTICE AND UNLESS

otherwise directed in any special case, one surety company will be accepted as sufficient upon all contracts for supplies, running not more than one year, for school building repairs, heating, furniture, etc., and for gas and electric lighting to any amount, for new buildings, for sewers, regulating, grading and paving to run not more than two years, for new docks and dredging, for furnishing and laying water mains, to \$50,000, for sewers, regulating, grading and paving to run over two years, and not over five, to \$25,000.

EDWARD M. GROUT, Comptroller.

NOTICE OF THE REDEMPTION OF BONDS OF THE LATE CITY OF BROOKLYN.

NOTICE IS HEREBY GIVEN TO THE holders of Four Per Cent. Arrears Bonds (1900-1908), issued in the year 1883, by the late City of Brooklyn, under the provisions of chapter 573 of the Laws of 1880, and of chapter 413 of the Laws of 1881, payable July 1, 1902, and redeemable at any time after ten years after the date of their issue (July 1, 1883), that, in accordance with the terms of their issue, I will redeem said bonds on February 2, 1903, at my office (Room 20), in the Stewart Building, No. 280 Broadway, in the Borough of Manhattan, in The City of New York, and that on that day said bonds will cease to bear interest.

EDWARD M. GROUT, Comptroller.
CITY OF NEW YORK, DEPARTMENT OF FINANCE, COMPTROLLER'S OFFICE, October 23, 1902. d24, f2

NOTICE OF ASSESSMENTS FOR OPENING STREETS AND PARKS.

IN PURSUANCE OF SECTION 1005 OF THE "Greater New York Charter," the Comptroller of The City of New York hereby gives public notice of the confirmation by the Supreme Court, and the entering in the Bureau for the Collection of Assessments and Arrears, of the assessment for OPENING AND ACQUIRING TITLE to the following-named street in the BOROUGH OF BROOKLYN:

THIRTIETH WARD.

BAY TWENTY-THIRD STREET—OPENING, from Benson avenue to Cropsey avenue. Confirmed November 17, 1902; entered January 9, 1903. Area of assessment includes all those lands, tenements and hereditaments and premises situate, lying and being in the Borough of Brooklyn, in The City of New York, which, taken together, are bounded and described as follows, viz.:

Westerly by the centre line of the block between Bay Twenty-second and Bay Twenty-third streets; southerly by the northerly side of Cropsey avenue; easterly by the centre line of the block between Bay Twenty-third street and Twentieth avenue, and northerly by the southerly side of Benson avenue.

The above-entitled assessment was entered on the date hereinabove given in the Record of Titles of Assessments, kept in the Bureau for the Collection of Assessments, and Arrears of Taxes and Assessments and of Water Rents, in the Municipal Building, corner of One Hundred and Seventy-seventh street and Third avenue, Borough of The Bronx, between the hours of 9 a. m. and 2 p. m., and on Saturdays from 9 a. m. to 12 m., and all payments made thereon on or before March 10, 1903, will be exempt from interest as above provided, and after that date will be subject to a charge of interest at the rate of seven per centum per annum from the date when above assessment became a lien to the date of payment.

Section 159 of this act provides * * * "An assessment shall become a lien upon the real estate affected thereby ten days after its entry in the said record." * * *

The above assessment is payable to the Collector of Assessments and Arrears, at the Bureau for the Collection of Assessments, and Arrears of Taxes and Assessments and of Water Rents, in the Municipal Building, corner of One Hundred and Seventy-seventh street and Third avenue, Borough of The Bronx, between the hours of 9 a. m. and 2 p. m., and on Saturdays from 9 a. m. to 12 m., and all payments made thereon on or before March 10, 1903, will be exempt from interest as above provided, and after that date will be subject to a charge of interest at the rate of seven per centum per annum from the date when above assessment became a lien to the date of payment.

EDWARD M. GROUT, Comptroller.
CITY OF NEW YORK, DEPARTMENT OF FINANCE, COMPTROLLER'S OFFICE, January 9, 1903. j10, 23

DEPARTMENT OF DOCKS AND FERRIES.

DEPARTMENT OF DOCKS AND FERRIES, PIER A, FOOT OF BATTERY PLACE, NORTH RIVER, BOROUGH OF MANHATTAN, THE CITY OF NEW YORK.

SEALED BIDS OR ESTIMATES WILL BE received by the Commissioner of Docks at the above office until 12 o'clock m., on

TUESDAY, JANUARY 27, 1903.

Borough of Manhattan.

Contract No. 765.
FOR FURNISHING ALL THE LABOR AND MATERIALS REQUIRED FOR BUILDING A NEW PIER WITH APPURTENANCES ON THE WESTERLY SIDE OF BLACKWELL'S ISLAND, IN THE VICINITY OF METROPOLITAN HOSPITAL, EAST RIVER.

The time for the completion of the work and the full performance of the contract is on or before the expiration of 60 days.

The amount of security required is four thousand dollars. Bids will be compared and the contract awarded at a lump or aggregate sum.

Blank forms and further information may be obtained and the plans and drawings may be seen at the office of the said Department.

MCDUGALL HAWKES, Commissioner of Docks.

Dated January 7, 1903. j15, 27

See General Instructions to Bidders on the last page, last column, of the "City Record."

DEPARTMENT OF PUBLIC CHARITIES.

DEPARTMENT OF PUBLIC CHARITIES, FOOT OF EAST TWENTY-SIXTH STREET, NEW YORK.

TO CONTRACTORS.

PROPOSALS FOR BIDS OR ESTIMATES.

SEALED BIDS OR ESTIMATES WILL BE received by the Department of Public Charities at the above office until 12 o'clock noon on

MONDAY, JANUARY 26, 1903.

Boroughs of Brooklyn and Queens.

FOR FURNISHING AND DELIVERING TWELVE HUNDRED AND FIFTY TONS ANTHRACITE COAL.

The quantities are as follows:

1,000 tons pea coal No. 1.

250 tons stove coal.

The time for the performance of the contract is by or before January 31, 1903.

The amount of security required is fifty (50) per cent. of the amount of the bid or estimate.

The bidder will state the price per gross ton for coal, by which the bids will be tested.

The extensions must be made and footed up, as the bids will be read from the total and awards made to the lowest bidder on each line or item, as stated in the specifications.

HOMER FOLKS, Commissioner.

THE CITY OF NEW YORK, January 14, 1903.

See General Instructions to Bidders on the last page, last column, of the "City Record."

SUPREME COURT.

Notice of application for the appointment of Commissioners of Appraisal of real estate in the towns of Harrison, North Castle, Mount Pleasant, New Castle and Bedford, Westchester County, New York, to be taken for the purpose of maintaining and preserving the supply of pure and wholesome water for the use of The City of New York.

NOTICE IS HEREBY GIVEN THAT THE undersigned, the Corporation Counsel of The City of New York, will make application to the Supreme Court, at a Special Term thereof for the hearing of motions, to be held in the County Courthouse in the Village of White Plains, in the County of Westchester, New York, in the Second Judicial District, on the 7th of February, 1903, at the opening of Court on that day, or as soon thereafter as counsel can be heard, for the appointment of Commissioners of Appraisal as hereinafter mentioned, under and pursuant to the pro-

visions of the Greater New York Charter; and the object of said application is to obtain an order of the Court appointing three duly qualified persons as Commissioners of Appraisal to ascertain and appraise the compensation to be made to the owners of and all persons interested in the real estate shown on the map hereinafter mentioned as proposed to be taken or affected for the purpose hereinafter mentioned and indicated in said Charter, and to the end that the Commissioner of Water Supply, Gas and Electricity may enter upon, acquire and take in fee and use the real estate (as the term "real estate" is defined in the Greater New York Charter) hereinafter described for and in behalf and in the name of The City of New York, for the purpose of maintaining and preserving the supply of pure and wholesome water for the use of said City and for the purpose of preventing the contamination or pollution of said supply.

The real estate sought to be taken or affected by said application is situated in the towns of Harrison, North Castle, Mount Pleasant, New Castle and Bedford, Westchester County, New York, and the same is laid out and the boundaries thereof are shown upon a map in three sections, marked Section No. 1, Section No. 2, and Section No. 3, respectively, duly approved and adopted by the Board of Estimate and Apportionment, entitled, "Map of Lands in the Towns of Harrison, North Castle, Mount Pleasant, New Castle and Bedford, Westchester County, New York, which, in the opinion of the Commissioner of Water Supply, Gas and Electricity of The City of New York, are necessary to be acquired by The City of New York under the Greater New York Charter and the several acts amendatory thereof for the purpose of preventing the contamination or pollution of the water supply of said City. Prepared on behalf of said City by said Commissioner, pursuant to the said Charter, as amended." A copy of which map, with a certificate of adoption thereof, signed by said Commissioner and the Mayor, was duly filed in the office of said Commissioner at Number 21 Park Row, Borough of Manhattan, City of New York, and another copy whereof was on the 1st day of November, 1902, filed in the office of the Register of Westchester County, at White Plains, in said County, and upon said map the separate parcels of real estate are designated and distinguished by numbers. The following is a statement of the boundaries of said real estate.

The said real estate shown on Section 1 of said map is situated in the towns of North Castle and Harrison, and the first piece lies entirely in the Town of North Castle and is bounded as follows: Beginning at the southeasterly corner of the lot hereby described at the corner of a stone wall at the northeasterly corner of land owned by New York City in Byram Swamp; running thence north twenty-one degrees forty-one minutes east (N. 21 deg. 41 min. E.) six hundred and fifty-five (655) feet; thence north fifty-two degrees nine minutes east (N. 52 deg. 9 min. E.) two hundred and sixty-six (266) feet; thence north seventy-six degrees four minutes east (N. 76 deg. 4 min. E.) four hundred twenty-two (422) feet; thence north thirty-three degrees and forty minutes east (N. 33 deg. 40 min. E.) five hundred thirty-three (533) feet; thence north fifty-eight degrees sixteen minutes east (N. 58 deg. 16 min. E.) three hundred and ninety-nine (399) feet; thence north thirty-three degrees and thirty minutes east (N. 33 deg. 30 min. E.) five hundred twenty-six (526) feet; thence north twenty degrees thirty-four minutes east (N. 20 deg. 34 min. E.) eight hundred two and three-tenths (802.3) feet; thence north eight degrees twenty-five minutes east (N. 8 deg. 25 min. E.) three hundred fifty (350) feet; thence north sixty-one degrees two minutes east (N. 61 deg. 2 min. E.) four hundred ninety-nine and seven-tenths (499.7) feet; thence north forty-two degrees fifty-five minutes east (N. 42 deg. 55 min. E.) eight hundred forty and thirty-seven one-hundredths (840.37) feet; thence north fourteen degrees eleven minutes east (N. 14 deg. 11 min. E.) four hundred ninety and sixty-three one-hundredths (490.63) feet; thence north thirty-three degrees sixteen minutes east (N. 33 deg. 16 min. E.) nine hundred fifty-seven and seventy-seven one-hundredths (957.77) feet; thence north seven degrees twenty-five minutes east (N. 7 deg. 25 min. E.) five hundred ninety-two and fifty-six one-hundredths (592.56) feet; thence north fifteen degrees thirty-three minutes east (N. 15 deg. 33 min. E.) one hundred ninety-nine and sixty-seven one-hundredths (199.67) feet; thence north twenty-three degrees thirty-three minutes east (N. 23 deg. 33 min. E.) ninety-one and sixty-eight one-hundredths (91.68) feet; thence north twenty-six degrees twenty-three minutes east (N. 26 deg. 23 min. E.) eighty-three and forty-eight one-hundredths (83.48) feet; thence north twenty-six degrees fifty-seven minutes east (N. 26 deg. 57 min. E.) one hundred nine and three one-hundredths (109.03) feet; thence north twenty-five degrees thirty-nine minutes east (N. 25 deg. 39 min. E.) one hundred fifty and nine-tenths (150.9) feet; thence north twenty-eight degrees fifteen minutes east (N. 28 deg. 15 min. E.) one hundred thirty and twenty-six one-hundredths (130.26) feet; thence north thirty-one degrees forty-six minutes east (N. 31 deg. 46 min. E.) four hundred eighty-eight and thirteen one-hundredths (488.13) feet; thence north twenty-three degrees nine minutes east (N. 23 deg. 9 min. E.) seven hundred twenty-one and forty-six one-hundredths (721.46) feet; thence north six degrees twenty-three minutes east (N. 6 deg. 23 min. E.) eight hundred one and eighteen one-hundredths (801.18) feet; thence north seventy-nine degrees twenty-five minutes east (N. 79 deg. 25 min. E.) three hundred seventy-five and forty-four one-hundredths (375.44) feet; thence south five degrees fifty-six minutes west (S. 5 deg. 56 min. W.) seven hundred nine and sixty-four one-hundredths (709.64) feet; thence south forty-three degrees forty-three minutes east (S. 43 deg. 43 min. E.) two hundred ninety-four and seven-tenths (294.7) feet; thence south eighty-two degrees twenty-five minutes east (S. 82 deg. 25 min. E.) four hundred fifty-four (454) feet; thence south four degrees fifty-five minutes east (S. 4 deg. 55 min. E.) one thousand twenty-nine and sixty-six one-hundredths (1029.66) feet; thence south eleven degrees twenty-four minutes west (S. 11 deg. 24 min. W.) one hundred fifty (150) feet; thence south twenty-eight degrees eight minutes west (S. 28 deg. 8 min. W.) one hundred forty (140) feet; thence south thirty-five degrees twenty-eight minutes east (S. 35 deg. 28 min. E.) one hundred ninety (190) feet; thence south twenty-three degrees thirteen and one-half minutes east (S. 23 deg. 13½ min. E.) eighty (80) feet; thence south nine degrees fifty-six minutes east (S. 9 deg. 56 min. E.) eighty-five and thirty-five one-hundredths (85.35) feet; thence south twenty-seven degrees fifty-two minutes east (S. 27 deg. 52 min. E.) seventy-five and five-tenths (75.5) feet; thence south fourteen degrees forty-eight minutes east (S. 14 deg. 48 min. E.) sixty-seven (67) feet; thence south fifty-eight minutes west (S. 58 deg. 58 min. W.) seventy-two (72) feet; thence south five degrees three and one-half minutes west (S. 5 deg. 3½ min. W.) four hundred twenty-three (423) feet; thence south one degree fifty-four and one-half minutes east (S. 1 deg. 54½ min. E.) two hundred sixty-eight (268) feet; thence south three degrees one minute west (S. 3 deg. 1 min. W.) sixty-three (63) feet; thence south thirteen degrees forty-five minutes west (S. 13 deg. 45 min. W.) forty-six (46) feet; thence south twenty-three degrees seventeen minutes west (S. 23 deg. 17 min. W.) fifty-six and thirty-nine one-hundredths (56.39) feet; thence south eighteen degrees seventeen minutes west (S. 18

deg. 17 min. W.) three hundred thirty-four and three-tenths (334.3) feet; thence south twelve degrees thirty-one minutes west (S. 12 deg. 31 min. W.) one hundred sixty-nine and one-tenth (169.1) feet; thence north seventy-eight degrees fifty-seven minutes east (N. 78 deg. 57 min. E.) one hundred ninety-two and six-tenths (192.6) feet; thence north twenty-three degrees fourteen minutes east (N. 23 deg. 14 min. E.) five hundred fifty-five (555) feet; thence north four degrees twenty minutes east (N. 4 deg. 20 min. E.) one thousand six (1006) feet; thence north seventeen degrees forty-two and one-half minutes west (N. 17 deg. 42½ min. W.) two hundred nine and two-tenths (209.2) feet; thence north thirty-four minutes east (N. 34 deg. 34 min. E.) ninety-nine and twenty-five one-hundredths (99.25) feet; thence north ten degrees fifty-nine minutes west (N. 10 deg. 59 min. W.) sixty-seven (67) feet; thence north sixty-six degrees forty-five minutes east (N. 66 deg. 45 min. E.) thirty-three and six-tenths (33.6) feet; thence north sixteen degrees forty-nine minutes west (N. 16 deg. 49 min. W.) forty-eight and five-tenths (48.5) feet; thence south sixty-six degrees forty-five minutes west (S. 66 deg. 45 min. W.) thirty-nine (39) feet; thence north thirty-seven degrees seventeen and one-half minutes west (N. 37 deg. 17½ min. W.) seventy-eight and three-tenths (78.3) feet; thence north ten degrees fourteen minutes west (N. 10 deg. 14 min. W.) two hundred fifty-three and forty-five one-hundredths (253.45) feet; thence north four degrees thirty-eight minutes west (N. 4 deg. 38 min. W.) fifty-seven (57) feet; thence north six degrees forty-two minutes east (N. 6 deg. 42 min. E.) thirty and fifty-two one-hundredths (30.52) feet; thence north two degrees forty-seven minutes west (N. 2 deg. 47 min. W.) fifty-four and thirty-three one-hundredths (54.33) feet; thence north five degrees fifty-one minutes east (N. 5 deg. 51 min. E.) one hundred fifty-six and sixty-seven one-hundredths (150.67) feet; thence north eighty-three degrees fifty-five minutes west (N. 83 deg. 55 min. W.) one hundred sixty-six and one-tenth (166.1) feet; thence north twenty-four degrees fifteen minutes west (N. 24 deg. 15 min. W.) seven hundred and seventy (770) feet; thence north eighty-two degrees twenty-six minutes west (N. 82 deg. 26 min. W.) five hundred and eighty-four one-hundredths (500.84) feet; thence north forty-six degrees forty-three minutes west (N. 46 deg. 43 min. W.) one hundred thirty-one and three-tenths (131.3) feet; thence north six degrees one and one-half minutes east (N. 6 deg. 1½ min. E.) five hundred fifty-five and thirty-six one-hundredths (555.36) feet; thence south sixty-eight degrees twenty-seven minutes east (S. 68 deg. 27 min. E.) two hundred sixty-nine and two-tenths (269.2) feet; thence north sixty-four degrees thirty-five minutes east (N. 64 deg. 35 min. E.) six hundred sixty-two and four-tenths (662.4) feet; thence north fifty-two and one-half minutes east (N. 52½ deg. 52½ min. E.) one thousand one hundred one and seventy-five one-hundredths (1101.75) feet; thence north thirty-eight degrees thirty-nine and one-half minutes west (N. 38 deg. 39½ min. W.) one hundred eighty-nine and eighty-one one-hundredths (189.81) feet; thence north twenty-seven degrees four minutes east (N. 27 deg. 4 min. E.) four hundred forty-six and eighty-three one-hundredths (446.83) feet; thence north fifteen degrees forty minutes east (N. 15 deg. 40 min. E.) six hundred sixteen and seventy-eight one-hundredths (616.78) feet; thence north thirty-seven degrees twenty-four minutes east (N. 37 deg. 24 min. E.) two hundred eighty-nine and thirty-six one-hundredths (289.36) feet; thence north fifty-four degrees thirty-two minutes east (N. 54 deg. 32 min. E.) five hundred sixty-two and thirty-eight one-hundredths (562.38) feet; thence south eighty-nine degrees sixteen minutes east (S. 89 deg. 16 min. E.) one hundred eighty-four and thirty-five one-hundredths (184.35) feet; thence south one degree forty-four minutes west (S. 1 deg. 44 min. W.) eight hundred sixty-nine and seventy-four one-hundredths (869.74) feet; thence south forty-six degrees nine minutes east (S. 46 deg. 9 min. E.) two hundred thirty-four and six-tenths (234.6) feet; thence north eighty-five degrees fifty-seven minutes east (N. 85 deg. 57 min. E.) five hundred eighty and forty-eight one-hundredths (580.48) feet; thence south fifty-nine degrees twenty-three minutes east (S. 59 deg. 23 min. E.) four hundred fifty-seven and forty-six one-hundredths (457.46) feet; thence south twenty-three degrees sixteen minutes east (S. 23 deg. 16 min. E.) three hundred nineteen and fifteen one-hundredths (319.15) feet; thence south sixty-eight degrees forty-nine minutes east (S. 68 deg. 49 min. E.) two hundred forty-three and thirty-four one-hundredths (243.34) feet; thence south sixteen degrees twenty-five minutes east (S. 16 deg. 25 min. E.) three hundred sixteen and fifty-two one-hundredths (316.52) feet; thence south sixty-three degrees thirty-seven minutes east (S. 63 deg. 37 min. E.) one hundred ninety-seven and ninety-eight one-hundredths (197.98) feet; thence south fourteen degrees forty-four minutes east (S. 14 deg. 44 min. E.) two hundred twenty-three and twenty-four one-hundredths (223.24) feet; thence south seventy-seven degrees six minutes east (S. 77 deg. 6 min. E.) one hundred eighty-one and fifty-seven one-hundredths (181.57) feet; thence south thirty-nine degrees thirty-three minutes east (S. 39 deg. 33 min. E.) four hundred ninety-three and twenty-four one-hundredths (493.24) feet; thence south thirty-nine degrees one minute east (S. 39 deg. 1 min. E.) three hundred forty and three one-hundredths (340.03) feet; thence north sixty-two degrees thirty minutes east (N. 62 deg. 30 min. E.) eight hundred forty-two (842) feet; thence north thirty-five degrees twelve minutes west (N. 35 deg. 12 min. W.) three hundred forty (340) feet; thence north sixty-four degrees twenty-five minutes west (N. 64 deg. 25 min. W.) two hundred seventy-three and five-tenths (273.5) feet; thence south twenty-three degrees ten minutes west (S. 23 deg. 10 min. W.) one hundred ninety and five-tenths (190.5) feet; thence south forty-two degrees nineteen minutes west (S. 42 deg. 19 min. W.) forty (40) feet; thence south seventy-three degrees thirty-three minutes west (S. 73 deg. 33 min. W.) eighty-six and six-tenths (86.6) feet; thence north twenty-three degrees fourteen minutes west (N. 23 deg. 14 min. W.) three hundred twenty-nine and four-tenths (329.4) feet; thence north twenty-seven degrees six minutes west (N. 27 deg. 6 min. W.) four hundred eighty-four (484) feet; thence north fourteen degrees forty-four minutes west (N. 14 deg. 44 min. W.) two hundred twenty-eight and two one-hundredths (228.02) feet; thence north sixty-three degrees thirty-seven minutes west (N. 63 deg. 37 min. W.) two hundred three and twenty-six one-hundredths (203.26) feet; thence north sixteen degrees twenty-five minutes west (N. 16 deg. 25 min. W.) three hundred thirty-three and seven one-hundredths (333.07) feet; thence north sixty-eight degrees forty-nine minutes west (N. 68 deg. 49 min. W.) two hundred sixty-five (265) feet; thence north twenty-three degrees sixteen minutes west (N. 23 deg. 16 min. W.) two hundred ninety-one (291) feet; thence north fifty-nine degrees twenty-three minutes west (N. 59 deg. 23 min. W.) six hundred forty-eight and nine-tenths (648.9) feet; thence south eighty-five degrees fifty-seven minutes west (S. 85 deg. 57 min. W.) four hundred forty-five (445) feet; thence north one degree forty-four minutes east (N. 1 deg. 44 min. E.) one thousand one hundred sixty-seven and six-tenths (1167.6) feet; thence north forty-one degrees thirty-two minutes

east (N. 41 deg. 32 min. E.) two hundred eight (208) feet; thence north six degrees twenty-eight minutes east (N. 6 deg. 28 min. E.) four hundred fifty-four and three-tenths (454.3) feet; thence north eighty-seven degrees thirty-seven minutes west (N. 87 deg. 37 min. W.) one hundred five (105) feet; thence north seventy-three degrees thirty-nine and one-half minutes west (N. 73 deg. 39½ min. W.) thirty and two-tenths (30.2) feet; thence north sixteen degrees forty-three minutes west (N. 16 deg. 43 min. W.) ninety-three and seven-tenths (93.7) feet; thence north seventy-seven degrees twenty-six and one-half minutes west (N. 77 deg. 26½ min. W.) forty-one and four-tenths (41.4) feet; thence south eighty-three degrees one minute west (S. 83 deg. 1 min. W.) twenty-six and ninety-three one-hundredths (26.93) feet; thence north seventy-two degrees fifty-eight minutes west (N. 72 deg. 58 min. W.) twenty-seven (27) feet; thence north forty-six degrees thirty-three and one-half minutes west (N. 46 deg. 33½ min. W.) one hundred thirty and seven-tenths (130.7) feet; thence north forty-one degrees fifty-one minutes west (N. 41 deg. 51 min. W.) twenty-six and three-tenths (26.3) feet; thence south fifteen degrees forty-three and one-half minutes west (S. 15 deg. 43½ min. W.) one hundred two and eighteen one-hundredths (102.18) feet; thence south twenty-eight degrees forty-three and one-half minutes west (S. 28 deg. 43½ min. W.) five hundred fifty-five and forty-five one-hundredths (555.45) feet; thence south thirty-seven degrees forty-seven minutes west (S. 37 deg. 47 min. W.) five hundred four and seventy-six one-hundredths (504.76) feet; thence south fifty-four degrees thirty-one minutes west (S. 54 deg. 31 min. W.) three hundred sixty-three and six-tenths (363.6) feet; thence south thirty-seven degrees twenty-three minutes west (S. 37 deg. 23 min. W.) four hundred twenty-six and four-tenths (426.4) feet; thence south fifteen degrees thirty-nine minutes west (S. 15 deg. 39 min. W.) six hundred fifty-three and seven-tenths (653.7) feet; thence south twenty-seven degrees two minutes west (S. 27 deg. 2 min. W.) six hundred sixty-five and four-tenths (665.4) feet; thence south thirty-eight degrees forty-three minutes east (S. 38 deg. 43 min. E.) three hundred four and five-tenths (304.5) feet; thence south fifty-six minutes west (S. 56 min. W.) seven hundred seven and seventy-six one-hundredths (707.76) feet; thence south sixty-four degrees thirty-five and one-half minutes west (S. 64 deg. 35½ min. W.) two hundred forty-eight and one-tenth (248.1) feet; thence north sixty-eight degrees twenty-three and one-half minutes west (N. 68 deg. 23½ min. W.) four hundred eighteen and two-tenths (418.2) feet; thence south seventy-nine degrees twenty-eight and one-half minutes west (S. 79 deg. 28½ min. W.) seven hundred fifty-seven and six-tenths (757.6) feet; thence south twenty-five degrees fifteen minutes west (S. 25 deg. 15 min. W.) eighty-six and sixty-five one-hundredths (86.65) feet; thence south six degrees twenty-six and one-half minutes west (S. 6 deg. 26½ min. W.) one hundred fifteen (115) feet; thence south four degrees twenty-nine minutes east (S. 4 deg. 29 min. E.) one hundred eighty-one and forty-six one-hundredths (181.46) feet; thence south two degrees thirty-four minutes west (S. 2 deg. 34 min. W.) one hundred fifty-seven and fifteen one-hundredths (157.15) feet; thence south three degrees west (S. 3 deg. Min. W.) one hundred fifty and three-tenths (150.3) feet; thence south twenty-three degrees forty-one minutes west (S. 23 deg. 41 min. W.) ninety-two and six-tenths (92.6) feet; thence south thirty-two degrees eleven minutes west (S. 32 deg. 11 min. W.) sixty-one and fifteen one-hundredths (61.15) feet; thence south six degrees twenty-six and one-half minutes west (S. 6 deg. 26½ min. W.) two hundred twenty-two and four one-hundredths (222.04) feet; thence south twenty-two degrees fifty-seven minutes west (S. 22 deg. 57 min. W.) six hundred thirty-four and one-tenth (634.1) feet; thence south thirty-one degrees forty-seven minutes west (S. 31 deg. 47 min. W.) nine hundred five and fifty-two one-hundredths (905.52) feet; thence south fifteen degrees thirty-four minutes west (S. 15 deg. 34 min. W.) four hundred twenty-one and seventy-two one-hundredths (421.72) feet; thence south seven degrees twenty-seven minutes west (S. 7 deg. 27 min. W.) seven hundred sixty-nine and one-tenth (769.1) feet; thence south thirty-three degrees seventeen minutes east (S. 33 deg. 17 min. E.) nine hundred thirty-one and sixteen one-hundredths (931.16) feet; thence south fourteen degrees eleven minutes west (S. 14 deg. 11 min. W.) ninety-three and five one-hundredths (93.05) feet; thence south eighty-nine degrees fifteen minutes west (S. 89 deg. 15 min. W.) one hundred thirteen and seventy-five one-hundredths (113.75) feet; thence south eight degrees fifty-six minutes west (S. 8 deg. 56 min. W.) two hundred thirty-nine and forty-seven one-hundredths (239.47) feet; thence south forty-two degrees fifty-eight minutes west (S. 42 deg. 58 min. W.) four hundred ninety-three and fifty-one one-hundredths (493.51) feet; thence south sixty-one degrees west (S. 61 deg. 0 min. W.) six hundred thirty-three and six-tenths (633.6) feet; thence south eight degrees twenty-two minutes west (S. 8 deg. 22 min. W.) five hundred five and twenty-seven one-hundredths (505.27) feet; thence south twenty degrees forty-one minutes west (S. 20 deg. 41 min. W.) six hundred ninety and sixty-four one-hundredths (690.64) feet; thence south thirty-nine degrees fifty-six minutes west (S. 39 deg. 56 min. W.) three hundred ninety-three and thirty-six one-hundredths (393.36) feet; thence south fifty-eight degrees sixteen minutes west (S. 58 deg. 16 min. W.) four hundred eleven and five one-hundredths (411.05) feet; thence south thirty-five degrees forty minutes west (S. 35 deg. 40 min. W.) four hundred sixty-six and eight one-hundredths (466.08) feet; thence south seventy-six degrees one minutes west (S. 76 deg. 4 min. W.) three hundred ten (310) feet; thence north five degrees nineteen minutes east (N. 5 deg. 19 min. E.) four hundred twenty-three and fifty-one one-hundredths (423.51) feet; thence north seventy degrees thirty-five minutes west (N. 70 deg. 35 min. W.) three hundred ninety (390) feet; thence north sixty-five degrees forty-two minutes west (N. 65 deg. 42 min. W.) one hundred twenty-one (121) feet; thence south five degrees forty-eight minutes west (S. 5 deg. 48 min. W.) eight hundred thirty-four (834) feet; thence south thirty-seven degrees fifty-three minutes west (S. 37 deg. 53 min. W.) two hundred thirty-four and six one-hundredths (234.06) feet; thence south twenty-two degrees eleven minutes west (S. 22 deg. 11 min. W.) three hundred sixteen and six-tenths (316.6) feet; thence south forty-two degrees fifty-five minutes west (S. 42 deg. 55 min. W.) two hundred forty-seven and eighty-seven one-hundredths (247.87) feet; thence south sixty-one degrees thirty-nine minutes east (S. 61 deg. 39 min. E.) seven hundred seven and thirty-two one-hundredths (707.32) feet to the place of beginning.

To 22, inclusive, and parcels Nos. 53 to 60, inclusive.

The above-described piece covers parcels Nos. 1 of said map lies in the towns of North Castle and Harrison and is bounded as follows:

Beginning at a point in the town of North Castle, said point being the westerly boundary of lands late of Charles Robbins, now deceased, distant about two hundred and fifty (250) feet southerly from the highway leading from Kensico to King street; thence south forty-four degrees twenty-two minutes east (S. 44 deg. 22 min. E.) four hundred forty-four and eighteen one-hundredths (444.18) feet; thence south seventy-three

degrees twenty-seven minutes east (S. 27 deg. 27 min. E.) five hundred forty-three and seventy-five one-hundredths (543.75) feet; thence south twenty-six degrees one minute west (S. 26 deg. 1 min. W.) seven hundred eleven and four-tenths (711.4) feet; thence south twenty-one degrees thirty-nine and one-half minutes west (S. 21 deg. 39½ min. W.) one thousand seven hundred fifty-six and twenty-seven one-hundredths (1756.27) feet; thence south three degrees five and one-half minutes east (S. 3 deg. 5½ min. E.) one thousand six hundred five and four-tenths (1605.4) feet; thence south thirty-two degrees nineteen minutes east (S. 32 deg. 19 min. E.) eight hundred fifty-two and fifty-three one-hundredths (852.53) feet; thence south seventy-four degrees sixteen minutes east (S. 74 deg. 16 min. E.) six hundred sixty-four and seventy-one one-hundredths (664.71) feet; thence south seventy-six degrees thirteen minutes east (S. 76 deg. 13 min. E.) six hundred thirty-five and forty-six one-hundredths (635.46) feet; thence south eighty-eight degrees forty-four minutes east (S. 88 deg. 44 min. E.) six hundred twelve (612) feet; thence south thirty-two degrees fifty-nine minutes east (S. 32 deg. 59 min. E.) four hundred eleven (411) feet; thence south twenty-two degrees fifty-three minutes east (S. 22 deg. 53 min. E.) three hundred fourteen and five-tenths (314.5) feet; thence south sixteen degrees three minutes west (S. 16 deg. 3 min. W.) six hundred thirteen and five-tenths (613.5) feet; thence south twelve degrees seventeen minutes east (S. 12 deg. 17 min. E.) one thousand and fifty-seven (1057) feet; thence north eighty-five degrees fifty-six and one-half minutes east (N. 85 deg. 56½ min. E.) seven hundred fifty-five and two-tenths (755.2) feet; thence north fifty-two degrees fifteen and one-half minutes east (N. 52 deg. 15½ min. E.) six hundred seventy-six and seven-tenths (676.7) feet; thence south fifty-five degrees thirty-five and one-half minutes east (S. 55 deg. 35½ min. E.) three hundred seventy-two and seven-tenths (372.7) feet; thence south sixteen degrees fifty-seven and one-half minutes east (S. 16 deg. 57½ min. E.) five hundred twenty-four and seven-tenths (524.7) feet; thence south seventy-one degrees six and one-half minutes east (S. 71 deg. 6½ min. E.) seven hundred twenty-nine and four-tenths (729.4) feet; thence south four degrees ten and one-half minutes east (S. 4 deg. 10½ min. E.) eight hundred and twenty (820) feet; thence south forty-four degrees eleven minutes east (S. 44 deg. 11 min. E.) three hundred and sixty-three and six-tenths (363.6) feet; thence north eighty-six degrees fifty-one minutes east (N. 86 deg. 51 min. E.) seven hundred seventy-four and one-tenth (774.1) feet; thence north nine degrees forty-seven and one-half minutes east (N. 9 deg. 47½ min. E.) seven hundred eighty-three and seventeen one-hundredths (783.17) feet; thence north eighty-six degrees forty-nine minutes east (N. 86 deg. 49 min. E.) three hundred eighty and twenty-seven one-hundredths (380.27) feet; thence south twenty-seven degrees east (S. 27 deg. 0 min. E.) four hundred seventy-four and five-tenths (474.5) feet; thence north forty-eight degrees forty minutes east (N. 48 deg. 40 min. E.) eight hundred thirty and three-tenths (830.3) feet; thence north eleven degrees forty-seven minutes west (N. 11 deg. 47 min. W.) one thousand five hundred twelve (1512) feet; thence north one degree twenty-nine minutes west (N. 1 deg. 29 min. W.) two thousand one hundred ninety-eight and five-tenths (2198.5) feet; thence north thirteen degrees twenty-nine minutes west (13 deg. 29 min. W.) seven hundred twelve and five-tenths (712.5) feet; thence north five degrees thirty-nine minutes east (N. 5 deg. 39 min. E.) two hundred seventeen (217) feet; thence north twelve degrees three minutes west (N. 12 deg. 3 min. W.) seven hundred forty-six and fifty-five one-hundredths (746.55) feet; thence north ten degrees nine minutes east (N. 10 deg. 9 min. E.) four hundred fifteen and two one-hundredths (415.02) feet; thence north sixty-nine degrees thirty minutes east (N. 69 deg. 30 min. E.) two hundred sixty-one and four one-hundredths (261.04) feet; thence north fourteen degrees six minutes east (N. 14 deg. 6 min. E.) eight hundred sixty-six and thirty-seven one-hundredths (866.37) feet; thence north twenty-two degrees six minutes west (N. 22 deg. 6 min. W.) four hundred ninety-nine and eighty-two one-hundredths (499.82) feet; thence north twenty-two degrees sixteen minutes east (N. 22 deg. 16 min. E.) two hundred forty-nine and seventy-two one-hundredths (249.72) feet; thence north thirty-one degrees seventeen minutes west (N. 31 deg. 17 min. W.) four hundred ninety-six and eighty-eight one-hundredths (496.88) feet; thence south twenty-two degrees sixteen minutes west (S. 22 deg. 16 min. W.) seven hundred eight (708) feet; thence south twenty-two degrees six minutes east (S. 22 deg. 6 min. E.) five hundred thirty-two and eighteen one-hundredths (532.18) feet; thence south fourteen degrees six minutes west (S. 14 deg. 6 min. W.) five hundred twenty-five and sixty-two one-hundredths (525.62) feet; thence south sixty-nine degrees thirty minutes west (S. 69 deg. 30 min. W.) two hundred twenty-eight and ninety-six one-hundredths (228.96) feet; thence south ten degrees nine minutes west (S. 10 deg. 9 min. W.) six hundred eighty-four and ninety-six one-hundredths (684.96) feet; thence south four degrees twenty minutes east (S. 4 deg. 20 min. E.) two hundred sixty-three (263) feet; thence south eighty-five degrees thirty-four minutes west (S. 85 deg. 34 min. W.) six hundred forty-three and eight-tenths (643.8) feet; thence south fourteen degrees forty-two minutes west (S. 14 deg. 42 min. W.) six hundred seventy-nine and thirty-five one-hundredths (679.35) feet; thence south thirty-eight degrees fifty-seven minutes west (S. 38 deg. 57 min. W.) four hundred twenty-six (426) feet; thence south three degrees forty-six minutes west (S. 3 deg. 46 min. W.) one thousand one hundred and one (1101) feet; thence south twenty-seven degrees forty-one minutes west (S. 27 deg. 41 min. W.) two hundred sixty-six (266) feet; thence north fifty-one degrees twenty-four minutes west (N. 51 deg. 24 min. W.) one hundred twelve and fifty-eight one-hundredths (112.58) feet; thence north fifty-nine degrees eight minutes west (N. 59 deg. 8 min. W.) one hundred forty-five and fifty-two one-hundredths (145.52) feet; thence north fifty-two degrees thirty-four minutes west (N. 52 deg. 34 min. W.) two hundred ninety-two (292) feet; thence south sixty-six degrees thirty-three minutes west (S. 66 deg. 33 min. W.) two hundred seventy (270) feet; thence north forty degrees forty-one minutes west (N. 40 deg. 41 min. W.) five hundred seventeen (517) feet; thence north three degrees thirteen minutes east (N. 3 deg. 13 min. E.) three hundred eleven and fifty-five one-hundredths (311.55) feet; thence north eighty-two degrees forty-four minutes west (N. 82 deg. 42 min. W.) two hundred fifteen (215) feet; thence south twenty-one degrees thirty-eight minutes west (S. 21 deg. 38 min. W.) three hundred six and five-tenths (306.5) feet; thence south eight degrees three and one-half minutes west (S. 8 deg. 3½ min. W.) ninety-five and five-tenths (95.5) feet; thence south forty-nine minutes west (S. 49 deg. 49 min. W.) eighty-two (82) feet; thence south thirty-nine degrees forty-five minutes west (S. 39 deg. 45 min. W.) one hundred ninety-two (192) feet; thence south seventy-three degrees eight minutes west (S. 73 deg. 8 min. W.) five hundred fourteen and eighty-six one-hundredths (514.86) feet; thence north fourteen degrees thirty-seven and one-half minutes west (N. 14 deg. 37½ min. W.) eight hundred twenty-four and fifty-four one-hundredths (824.54) feet; thence north sixty-nine degrees thirty-six and one-half minutes west (N. 69 deg. 36½ min. W.)

nine hundred twenty-four and twenty-six one-hundredths (924.26) feet; thence north sixty degrees sixteen and one-half minutes west (N. 60 deg. 16½ min. W.) three hundred fifty-two and eighty-three one-hundredths (352.83) feet; thence south eighty-eight degrees thirteen and one-half minutes west (S. 88 deg. 13½ min. W.) five hundred eighty-eight and eighty-five one-hundredths (588.85) feet; thence south fifty-one degrees fifty-six and one-half minutes west (S. 51 deg. 56½ min. W.) nine hundred eighty and sixty-six one-hundredths (980.66) feet; thence south fifty-seven degrees thirty-six minutes west (S. 57 deg. 36 min. W.) one hundred ninety-four (194) feet; thence north seventy-four degrees seventeen minutes west (N. 74 deg. 17 min. W.) two hundred seventy-six and eight-tenths (276.8) feet; thence north thirty-two degrees twenty and one-half minutes west (N. 32 deg. 20½ min. W.) five hundred thirty and five-tenths (530.5) feet; thence north three degrees seven and one-half minutes west (N. 3 deg. 7½ min. W.) one thousand two hundred forty-six (1246) feet; thence north twenty-one degrees thirty-seven and one-half minutes east (N. 21 deg. 37½ min. E.) two thousand three hundred ninety-four and fifty-three one-hundredths (2394.53) feet; thence north twenty-five degrees fifty-eight minutes east (N. 25 deg. 58 min. E.) three hundred seventy-two and three-tenths (372.3) feet; thence north twenty-three degrees thirty-six minutes west (N. 23 deg. 36 min. W.) three hundred twenty-three and fifteen one-hundredths (323.15) feet; thence north seventy-three degrees thirty minutes west (N. 73 deg. 30 min. W.) eight hundred ten and fifty-five one-hundredths (810.55) feet; thence south thirty degrees fourteen and one-half minutes west (S. 30 deg. 14½ min. W.) two hundred three and one-tenth (203.1) feet; thence south forty-four degrees twenty-two minutes east (S. 44 deg. 22 min. E.) fifty-one and forty-two one-hundredths (51.42) feet; thence south thirty-two degrees thirty-six and one-half minutes west (S. 32 deg. 36½ min. W.) fifty-two and two one-hundredths (52.02) feet; thence north forty-four degrees twenty and one-half minutes west (N. 44 deg. 20½ min. W.) four hundred eighteen (418) feet; thence north thirty-five degrees forty-eight minutes west (N. 35 deg. 48 min. W.) eighty and nine-tenths (80.9) feet; thence north forty-four degrees four minutes west (N. 44 deg. 4 min. W.) sixty-four and eighty-six one-hundredths (64.86) feet; thence south ten degrees forty-three and one-half minutes west (S. 10 deg. 43½ min. W.) ninety-five and thirteen one-hundredths (95.13) feet; thence south six degrees forty-five minutes west (S. 6 deg. 45 min. W.) two hundred four and nine-tenths (204.9) feet, to the place of beginning, excepting and reserving therefrom the property owned by New York City within the above-described limits.

The above-described piece covers parcels Nos. 23 to 52, inclusive.

The real estate shown on Section No. 2 of said map is situated in the towns of North Castle and New Castle, Westchester County, and is described as follows:

Beginning at a point in said town of North Castle at the end of the eighth course from the ending of the first piece of Section 1 heretofore described; thence north five degrees nineteen minutes east (N. 5 deg. 19 min. E.) two hundred seventy-six and eighty-five one-hundredths (276.85) feet; thence north nine degrees thirty-three minutes east (N. 9 deg. 33 min. E.) seven hundred eighty-seven and twenty-one one-hundredths (787.21) feet; thence south sixty-eight degrees one minute east (S. 68 deg. 1 min. E.) one hundred and nine-tenths (100.9) feet; thence north thirty degrees fifty-four minutes east (N. 30 deg. 54 min. E.) two hundred ninety-seven (297) feet; thence north eight degrees thirty-four minutes east (N. 8 deg. 34 min. E.) ninety-three and five-tenths (93.5) feet; thence north twenty-one minutes east (N. 0 deg. 21 min. E.) two hundred eighty-five and thirty-three one-hundredths (285.33) feet; thence north fourteen degrees twenty-nine minutes east (N. 14 deg. 29 min. E.) six hundred eighty-eight and eighty-one one-hundredths (688.81) feet; thence north five minutes west (N. 0 deg. 5 min. W.) one thousand two hundred sixty-six and eight-tenths (1265.8) feet; thence north seven degrees four minutes east (N. 7 deg. 4 min. E.) one thousand seven hundred fifty-six (1756) feet; thence north sixteen degrees fifty-six minutes east (N. 16 deg. 56 min. E.) one thousand one hundred sixty-three and eighty-nine one-hundredths (1163.89) feet; thence north forty-one degrees fifty-six minutes east (N. 41 deg. 56 min. E.) eight hundred fifty-five (855) feet; thence north nineteen degrees fifty-three minutes east (N. 19 deg. 53 min. E.) five hundred eighty-one and four-tenths (581.4) feet; thence north twelve degrees eighteen minutes west (N. 12 deg. 18 min. W.) one hundred forty and three-tenths (140.3) feet; thence north one degree forty-eight minutes west (N. 1 deg. 48 min. W.) sixty (60) feet; thence north thirty-eight degrees twenty-nine minutes east (N. 38 deg. 29 min. E.) five hundred sixteen and four-tenths (516.4) feet; thence north eighteen degrees twenty-two minutes east (N. 18 deg. 22 min. E.) four hundred seventy-six and twenty-five one-hundredths (476.25) feet; thence north one degree fifteen minutes east (N. 1 deg. 15 min. E.) one thousand forty-five and fifteen one-hundredths (1045.15) feet; thence north twenty-five degrees fourteen minutes west (N. 25 deg. 14 min. W.) one thousand one hundred eleven and five-tenths (1111.5) feet; thence north thirty-nine degrees fifty-four and one-half minutes west (N. 39 deg. 54½ min. W.) six hundred seventy-five and nine-tenths (675.9) feet; thence north forty-seven degrees twenty-three and one-half minutes west (N. 47 deg. 23½ min. W.) four hundred forty and forty-three one-hundredths (440.43) feet; thence south fifty-six degrees sixteen minutes west (S. 56 deg. 16 min. W.) one hundred twenty-two and ninety-seven one-hundredths (122.97) feet; thence south thirty-one degrees fifty-one and one-half minutes east (S. 31 deg. 51½ min. E.) two hundred four and six-tenths (204.6) feet; thence south thirty-three degrees forty-seven and one-half minutes east (S. 33 deg. 47½ min. E.) two hundred fifteen and eighty-five one-hundredths (215.85) feet; thence south twenty-five degrees seventeen and one-half minutes east (S. 25 deg. 17½ min. E.) two hundred fifty-one (251) feet; thence south fifty-one degrees twelve minutes east (S. 51 deg. 12 min. E.) two hundred twelve and five one-hundredths (212.05) feet; thence south forty degrees fifty-six minutes east (S. 40 deg. 56 min. E.) two hundred fifteen and fifty-five one-hundredths (215.55) feet; thence south twenty-nine degrees twenty-nine and one-half minutes east (S. 29 deg. 29½ min. E.) eighty-three and sixty-eight one-hundredths (83.68) feet; thence south ten degrees thirty-six and one-half minutes east (S. 10 deg. 36½ min. E.) seventy-nine and eighty-two one-hundredths (79.82) feet; thence south one degree twenty-seven and one-half minutes east (S. 1 deg. 27½ min. E.) one hundred twenty-four and thirty-five one-hundredths (124.35) feet; thence south four degrees fifty-seven and one-half minutes east (S. 4 deg. 57½ min. E.) four hundred nine and twenty-five one-hundredths (409.25) feet; thence south nine degrees forty-two and one-half minutes west (S. 9 deg. 42½ min. W.) eighty-eight and two-tenths (88.2) feet; thence south five degrees thirty-three and one-half minutes west (S. 5 deg. 33½ min. W.) two hundred two and five one-hundredths (202.05) feet; thence south thirteen degrees forty-three and one-half minutes west (S. 13 deg. 43½ min. W.) one hundred eighty-five and ninety-five one-hundredths (185.95) feet; thence south twenty-three degrees sixteen

and one-half minutes east (S. 23 deg. 16½ min. E.) one hundred seventy-eight and three-tenths (178.3) feet; thence south twenty-nine degrees fifty-eight and one-half minutes east (S. 29 deg. 58½ min. E.) one hundred eighteen and three-tenths (118.3) feet; thence south eight degrees forty-six and one-half minutes east (S. 8 deg. 46½ min. E.) sixty-seven and fifty-six one-hundredths (67.56) feet; thence south two degrees fifty-four minutes west (S. 2 deg. 54 min. W.) one hundred twenty-four and sixteen one-hundredths (124.16) feet; thence south seventeen degrees forty-one minutes west (S. 17 deg. 41 min. W.) fifty-seven and twenty-three one-hundredths (57.23) feet; thence south twenty-five degrees forty-two minutes west (S. 25 deg. 42 min. W.) ninety-four and fifty-two one-hundredths (94.52) feet; thence south twenty degrees thirty-eight minutes west (S. 20 deg. 38 min. W.) one hundred twenty and forty-five one-hundredths (120.45) feet; thence south eighty-eight degrees eleven and one-half minutes (S. 88 deg. 11½ min. W.) one hundred forty-seven and eighty-four one-hundredths (147.84) feet; thence north forty-seven degrees thirty-two minutes west (N. 47 deg. 32 min. W.) one hundred sixty-six and forty-two one-hundredths (166.42) feet; thence north twenty-nine degrees twenty-four minutes west (N. 29 deg. 24 min. W.) four hundred seventy and forty-eight one-hundredths (470.48) feet; thence north sixty-one degrees ten minutes west (N. 61 deg. 10 min. W.) five hundred six and forty-four one-hundredths (506.44) feet; thence south eighty degrees three minutes west (S. 80 deg. 3 min. W.) two hundred sixty-one and thirty-four one-hundredths (261.34) feet; thence north seven degrees twenty-two minutes west (N. 7 deg. 22 min. W.) three hundred twelve and fifty-nine one-hundredths (312.59) feet; thence north sixty-three degrees one minute west (N. 63 deg. 1 min. W.) five hundred seventy-four (574) feet; thence north forty-five degrees thirty-seven minutes west (N. 45 deg. 37 min. W.) four hundred sixty-eight and fifty-nine one-hundredths (468.59) feet; thence north thirty-eight degrees fifty-four minutes west (N. 38 deg. 54 min. W.) five hundred seventeen and fifty-three one-hundredths (517.53) feet; thence north thirty-eight degrees fifty-four minutes west (N. 38 deg. 54 min. W.) one hundred eighty-four and two-tenths (184.2) feet; thence south eighty degrees nineteen and one-half minutes west (S. 80 deg. 19½ min. W.) three hundred ninety-three and forty-five one-hundredths (393.45) feet; thence north sixty-three degrees fifty-four and one-half minutes west (N. 63 deg. 54½ min. W.) seven hundred eighty-six and sixty-five one-hundredths (786.65) feet; thence north thirty degrees twenty-four minutes west (N. 30 deg. 24 min. W.) one thousand one hundred eight and ninety-three one-hundredths (1108.93) feet; thence north nineteen degrees fifty-one and one-half minutes west (N. 19 deg. 51½ min. W.) five hundred ninety-eight and eighty-five one-hundredths (598.85) feet; thence north nine degrees twenty-eight minutes west (N. 9 deg. 28 min. W.) four hundred thirty-four and ninety-one one-hundredths (434.91) feet; thence north four degrees twenty-seven minutes west (N. 4 deg. 27 min. W.) four hundred sixty-eight and nineteen one-hundredths (468.19) feet; thence north twenty degrees forty-one minutes east (N. 20 deg. 41 min. E.) one hundred ninety-five and ninety-six one-hundredths (195.96) feet; thence north eighty-one degrees thirty-one and one-half minutes west (N. 81 deg. 31½ min. W.) one hundred seventeen and thirty-six one-hundredths (117.36) feet; thence north seventy-four degrees fifty-four minutes west (N. 74 deg. 54 min. W.) one hundred sixty-six and four one-hundredths (166.04) feet; thence north sixty-one degrees thirty and one-half minutes west (N. 61 deg. 30½ min. W.) two hundred sixty-seven and eighty-seven one-hundredths (267.87) feet; thence south sixty-two degrees seven and one-half minutes west (S. 62 deg. 7½ min. W.) three hundred twenty-three and three-tenths (323.3) feet; thence south thirty-nine degrees forty and one-half minutes west (S. 39 deg. 40½ min. W.) four hundred seventy-nine and forty-two one-hundredths (479.42) feet; thence south twelve degrees eighteen and one-half minutes west (S. 12 deg. 18½ min. W.) two hundred forty-two and two one-hundredths (242.02) feet; thence south five degrees eighteen minutes west (S. 5 deg. 18 min. W.) three hundred thirty-three and four-tenths (333.4) feet; thence south nine degrees forty-nine minutes east (S. 9 deg. 49 min. E.) one thousand twenty-eight and sixty-two one-hundredths (1028.62) feet; thence south twenty degrees twenty-seven minutes east (S. 20 deg. 27 min. E.) three hundred twenty-two and thirty-seven one-hundredths (322.37) feet; thence south thirty-three degrees twenty-five minutes east (S. 33 deg. 25 min. E.) three hundred thirty-one and twenty-four one-hundredths (331.34) feet; thence south thirty-five degrees five minutes east (S. 35 deg. 5 min. E.) one hundred thirty-six and thirty-two one-hundredths (136.32) feet; thence south thirty-four degrees three minutes east (S. 34 deg. 3 min. E.) one hundred sixty-six and one-tenth (166.1) feet; thence south fifty-seven degrees eight minutes east (S. 57 deg. 8 min. E.) three hundred eighty-three and thirty-three one-hundredths (383.33) feet; thence north sixty-three degrees forty-one minutes east (N. 63 deg. 41 min. E.) three hundred eight and seven-tenths (708.7) feet; thence north forty degrees nine minutes east (N. 40 deg. 9 min. E.) two hundred fifty-three and eight-tenths (253.8) feet; thence south sixty-seven degrees forty-seven minutes east (S. 67 deg. 47 min. E.) two hundred sixty-one and ninety-eight one-hundredths (261.98) feet; thence south forty-eight degrees fifteen minutes east (S. 48 deg. 15 min. E.) seven hundred forty-nine and fifty-five one-hundredths (749.55) feet; thence south seventy-eight degrees fifty-two minutes east (S. 78 deg. 52 min. E.) six hundred thirty-nine and seventy-five one-hundredths (639.75) feet; thence south forty-two degrees thirty-eight minutes east (S. 42 deg. 38 min. E.) one hundred fifty-six and fifty-five one-hundredths (156.55) feet; thence south forty-two degrees twenty minutes east (S. 42 deg. 20 min. E.) three hundred twenty-seven (327) feet; thence south forty-one degrees forty-five minutes east (S. 41 deg. 45 min. E.) four hundred (400) feet; thence south forty degrees three minutes east (S. 40 deg. 3 min. E.) two hundred forty-four and forty-five one-hundredths (244.45) feet; thence south fifty-two degrees east (S. 52 deg. 0 min. E.) one hundred thirty-six and fifty-five one-hundredths (136.55) feet; thence south sixty-six degrees three minutes east (S. 66 deg. 3 min. E.) four hundred twenty-nine and thirty-six one-hundredths (429.36) feet; thence south sixty-four degrees forty-seven minutes east (S. 64 deg. 47 min. E.) two hundred fifty-four and seventy-six one-hundredths (254.76) feet; thence south sixty-nine degrees three minutes east (S. 69 deg. 3 min. E.) one hundred sixty-seven and forty-nine one-hundredths (167.49) feet; thence south seventy-two degrees forty-six minutes east (S. 72 deg. 46 min. E.) one hundred twenty and twenty-three one-hundredths (120.23) feet; thence north nineteen degrees fourteen minutes east (N. 19 deg. 14 min. E.) twenty-two and ninety-eight one-hundredths (22.98) feet; thence south seventy-seven degrees fifty-eight minutes east (S. 77 deg. 58 min. E.) one hundred twenty-six and seventy-nine one-hundredths (126.79) feet; thence south fifty-nine degrees fifteen minutes east (S. 59 deg. 15 min. E.) fifty-two and twenty-five one-hundredths (52.25) feet; thence south

fifty degrees thirty-three minutes east (S. 50 deg. 33 min. E.) forty-one and seventy-five one-hundredths (41.75) feet; thence south thirty-eight degrees seven minutes east (S. 38 deg. 7 min. E.) ninety-three and seventy-five one-hundredths (93.75) feet; thence south fifty-four degrees thirty-one and one-half minutes west (S. 54 deg. 31½ min. W.) twenty-one and three-tenths (21.3) feet; thence south forty-five degrees thirty-eight minutes east (S. 45 deg. 38 min. E.) eighty and seventy-four one-hundredths (80.74) feet; thence south sixty-six degrees thirty-seven and forty-one one-hundredths (57.41) feet; thence south eighty-nine degrees eleven minutes east (S. 89 deg. 11 min. E.) one hundred three and fifty-five one-hundredths (103.55) feet; thence south seventy-eight degrees ten minutes east (S. 78 deg. 10 min. E.) one hundred eleven and seventy-six one-hundredths (111.76) feet; thence south seventy-four degrees thirty-seven minutes east (S. 74 deg. 37 min. E.) one hundred thirty and twenty-nine one-hundredths (130.29) feet; thence south seventy degrees thirty-two minutes east (S. 70 deg. 32 min. E.) two hundred twenty-four and seventy-two one-hundredths (224.72) feet; thence south thirty-five degrees seven minutes east (S. 35 deg. 7 min. E.) two hundred forty-seven and eighty-five one-hundredths (247.85) feet; thence south thirteen degrees twenty-five minutes east (S. 13 deg. 25 min. E.) one hundred fifty-one and forty-five one-hundredths (151.45) feet; thence south five degrees east (S. 5 deg. 0 min. E.) two hundred four and twenty-five one-hundredths (204.25) feet; thence south twenty-eight degrees fifty-seven minutes west (S. 28 deg. 57 min. W.) one hundred (100) feet; thence south twenty-one degrees twelve minutes west (S. 21 deg. 12 min. W.) five hundred eighty and six-tenths (580.6) feet; thence south forty-one degrees fifty-six minutes west (S. 41 deg. 56 min. W.) eight hundred thirty (830) feet; thence north eighty-two degrees twenty-three minutes west (N. 82 deg. 23 min. W.) ninety-seven and thirty-nine one-hundredths (97.39) feet; thence south eleven degrees nineteen minutes west (S. 11 deg. 19 min. W.) three hundred twenty-six and sixty-seven one-hundredths (326.67) feet; thence south twenty-six degrees fifty-seven minutes west (S. 26 deg. 57 min. W.) sixty-two and thirty-three one-hundredths (62.33) feet; thence south sixty-four degrees twenty-eight minutes east (S. 64 deg. 28 min. E.) sixty-one and nine-tenths (61.9) feet; thence south sixteen degrees fifty-eight and one-half minutes west (S. 16 deg. 58½ min. W.) nine hundred thirty-eight and twelve one-hundredths (938.12) feet; thence south seven degrees six and one-half minutes west (S. 7 deg. 6½ min. W.) one thousand one hundred sixty-two and ninety-seven one-hundredths (1162.97) feet; thence south six degrees fifty-two minutes west (S. 6 deg. 52 min. W.) three hundred sixty-nine and forty-five one-hundredths (369.45) feet; thence south eighteen degrees fifteen minutes west (S. 18 deg. 15 min. W.) one hundred sixty-seven (167) feet; thence south seventy-one degrees forty-five minutes east (S. 71 deg. 45 min. E.) one hundred twenty-five (125) feet; thence south eighteen degrees fifteen minutes west (S. 18 deg. 15 min. W.) one hundred fifty (150) feet; thence south seventy-one degrees forty-five minutes east (S. 71 deg. 45 min. E.) one hundred twenty-three and thirty-four one-hundredths (123.34) feet; thence south eight degrees seven and one-half minutes west (S. 8 deg. 7½ min. W.) one hundred eighty-four and five-tenths (184.5) feet; thence south sixteen degrees thirty-eight minutes west (S. 16 deg. 38 min. W.) three hundred eight and sixty-two one-hundredths (308.62) feet; thence north seventy-two degrees forty-one minutes west (N. 72 deg. 41 min. W.) seventy-one and four one-hundredths (71.04) feet; thence south fifteen degrees fourteen minutes west (S. 15 deg. 14 min. W.) three hundred (300) feet; thence south seventy-two degrees forty-one minutes east (S. 72 deg. 41 min. E.) eighty-nine and forty-five one-hundredths (89.45) feet; thence south five minutes east (S. 0 deg. 5 min. E.) three hundred seventy-six and twenty-one one-hundredths (376.21) feet; thence south fourteen degrees twenty-nine minutes west (S. 14 deg. 29 min. W.) two thousand one hundred eighty-nine and fifty-nine one-hundredths (2189.59) feet; thence south sixty-five degrees forty-two minutes east (S. 65 deg. 42 min. E.) one hundred twenty-one (121) feet; thence south seventy degrees thirty-five minutes east (S. 70 deg. 35 min. E.) three hundred ninety (390) feet, to the place of beginning.

This section covers parcels Nos. 61 to 94, inclusive.

The real estate shown on Section No. 3 of said map is situated in the towns of North Castle and Mount Pleasant, and is bounded as follows:

Beginning at a point in the middle of the Bronx River, in which river is the boundary line between said towns at the crossing of said river by the northerly boundary line of lands belonging to The City of New York, which point is at the end of the seventh course of parcel No. 10, as shown on map filed by the Commissioner of Public Works of New York City in the office of the Register of the County of Westchester on the 26th day of April, 1893, as map 1066; thence south twenty-seven minutes west (S. 27 deg. 27 min. W.) one hundred forty-six (146) feet; thence south ten degrees fifty-three minutes west (S. 10 deg. 53 min. W.) ninety-one (91) feet; thence north sixty-one degrees thirty-four minutes east (N. 61 deg. 34 min. E.) two hundred ninety (290) feet; thence north ten degrees twenty minutes east (N. 10 deg. 20 min. E.) two hundred twenty-one and five-tenths (220.5) feet; thence north twenty-one degrees twenty-eight minutes west (N. 21 deg. 28 min. W.) four hundred forty (440) feet; thence north sixty-nine degrees five and one-half minutes east (N. 69 deg. 5½ min. E.) two hundred nineteen and two-tenths (219.2) feet; thence north sixteen degrees forty-three minutes east (N. 16 deg. 43 min. E.) one thousand seven hundred and six-tenths (1077.6) feet; thence north seventy-five degrees fifty-two minutes east (N. 75 deg. 52 min. E.) seven hundred ten (710) feet; thence north twenty-nine degrees ten minutes east (N. 29 deg. 10 min. E.) one thousand three hundred sixty-six and five-tenths (1366.5) feet; thence north one degree fifty-eight minutes west (N. 1 deg. 58 min. W.) one thousand three hundred fifteen and six-tenths (1315.6) feet; thence north seventeen degrees twenty-seven minutes west (N. 17 deg. 27 min. W.) eight hundred seventy and sixty-five one-hundredths (870.65) feet; thence north seventeen degrees thirty-two and five-tenths (123.5) feet; thence north twenty-seven degrees eight minutes east (N. 27 deg. 8 min. E.) one thousand forty and two-tenths (1040.2) feet; thence south eighty-four degrees forty-nine and one-half minutes east (S. 84 deg. 49½ min. E.) one thousand one (1001) feet; thence north forty-six degrees seventeen minutes east (N. 46 deg. 17 min. E.) one thousand six hundred forty-seven and twenty-nine one-hundredths (1647.29) feet; thence north eighteen degrees fifty-eight minutes east (N. 18 deg. 58 min. E.) one thousand five hundred (1500) feet; thence north nine degrees twenty-five minutes west (N. 9 deg. 25 min. W.) four hundred ninety-two (492) feet; thence north eleven degrees thirty-one minutes east (N. 11 deg. 31 min. E.) three hundred fifty-five (355) feet; thence north nine degrees forty minutes west (N. 9 deg. 40 min. W.) one thousand nine hundred fifty-eight and forty-eight one-hundredths (1058.48) feet; thence north six degrees thirty-seven minutes east (N. 6 deg. 37 min. E.) fifty-nine (59) feet; thence south sixty-four degrees

fifty-eight minutes west (S. 64 deg. 58 min. W.) two hundred eighty-five and sixty-six one-hundredths (285.66) feet; thence south twenty-seven degrees thirty-nine minutes west (S. 27 deg. 39 min. W.) three hundred ninety-seven and sixty-four one-hundredths (397.64) feet; thence south nine degrees forty minutes east (S. 9 deg. 40 min. E.) one thousand five hundred twenty-nine and sixty-four one-hundredths (1529.64) feet; thence south eleven degrees thirty-one minutes west (S. 11 deg. 31 min. W.) five hundred ninety-five and fifty-nine one-hundredths (595.59) feet; thence north thirty-nine degrees eleven minutes west (N. 39 deg. 11 min. W.) eighty-eight (88) feet; thence north thirty-seven degrees twelve and one-half minutes west (N. 37 deg. 12½ min. W.) one hundred thirty-three and seventy-three one-hundredths (133.73) feet; thence south eighty-eight degrees thirty-three and one-half minutes west (S. 88 deg. 33½ min. W.) two hundred eighty-one and sixty-five one-hundredths (281.65) feet; thence north twenty-nine degrees fifty-one and one-half minutes west (N. 29 deg. 51½ min. W.) one thousand four hundred eighty-one and fifty-three one-hundredths (1481.53) feet; thence north forty-six degrees thirty-two and one-half minutes west (N. 46 deg. 32½ min. W.) two hundred thirty and eighty-nine one-hundredths (230.89) feet; thence north nineteen degrees fifty-three and one-half minutes west (N. 19 deg. 53½ min. W.) five hundred thirty-seven and eighty-nine one-hundredths (537.89) feet; thence north twenty-five degrees one and one-half minutes east (N. 25 deg. 1½ min. E.) two hundred fifteen and forty-five one-hundredths (215.45) feet; thence north twenty-three degrees fifteen and one-half minutes west (N. 23 deg. 15½ min. W.) four hundred forty-seven and five-tenths (447.5) feet; thence north eighteen degrees fifty-five minutes west (N. 18 deg. 55 min. W.) one hundred seventy-eight and five-tenths (178.5) feet; thence north twenty-five degrees four minutes west (N. 25 deg. 4 min. W.) seventy-six and two-tenths (76.2) feet; thence north thirty-four degrees fifty-three minutes west (N. 34 deg. 53 min. W.) ninety-three and nine-tenths (93.9) feet; thence north eleven and one-half minutes east (N. 0 deg. 11½ min. E.) seven hundred eighty-five and sixty-one one-hundredths (785.61) feet; thence north sixteen degrees forty-five minutes east (N. 16 deg. 45 min. E.) eight hundred forty-nine and thirty-six one-hundredths (849.36) feet; thence north eighteen degrees forty-one and one-half minutes west (N. 18 deg. 41½ min. W.) six hundred eighteen and nine-tenths (618.9) feet; thence north forty-four degrees nineteen and one-half minutes east (N. 44 deg. 19½ min. E.) five hundred seventy-nine and thirty-eight one-hundredths (579.38) feet; thence north three degrees thirty-six and one-half minutes east (N. 3 deg. 36½ min. E.) one hundred twenty-two and seventeen one-hundredths (122.27) feet; thence north six degrees six minutes west (N. 6 deg. 6 min. W.) seventy-six and seventy-two one-hundredths (76.72) feet; thence south forty-two degrees fifteen minutes west (S. 42 deg. 15 min. W.) fifty-three and nine-tenths (53.9) feet; thence south forty-one degrees fourteen minutes west (S. 41 deg. 14 min. W.) one hundred twenty-seven and fourteen one-hundredths (127.14) feet; thence south fifty-three degrees forty-one minutes west (S. 53 deg. 41 min. W.) sixty-eight and five-tenths (68.5) feet; thence north seventy-seven degrees fifty-one minutes west (N. 77 deg. 51 min. W.) two hundred sixty-eight and ninety-one one-hundredths (268.91) feet; thence south three degrees thirty-six and one-half minutes west (S. 3 deg. 36½ min. W.) two hundred twenty-eight and eight-tenths (228.8) feet; thence south forty-four degrees nineteen and one-half minutes west (S. 44 deg. 19½ min. W.) seven hundred and eighty-five one-hundredths (700.85) feet; thence south eighteen degrees forty-one and one-half minutes east (S. 18 deg. 41½ min. E.) seven hundred sixty-five and fifty-eight one-hundredths (765.58) feet; thence south sixteen degrees forty-five minutes west (S. 16 deg. 45 min. W.) seven hundred ninety-four and five-tenths (794.5) feet; thence south six degrees fifty-seven minutes east (S. 6 deg. 57 min. E.) seven hundred thirty-three and forty-seven one-hundredths (733.47) feet; thence south eighteen degrees thirty-five and one-half minutes east (S. 18 deg. 35½ min. E.) one hundred seventy-four and seventy-six one-hundredths (174.76) feet; thence south twenty-five degrees one and one-half minutes west (S. 25 deg. 1½ min. W.) three hundred (300) feet; thence south nineteen degrees fifty-three and one-half minutes east (S. 19 deg. 53½ min. E.) eight hundred sixty-three (863) feet; thence south forty-six degrees thirty-two and one-half minutes east (S. 46 deg. 32½ min. E.) two hundred seventy-six (276) feet; thence south twenty-nine degrees fifty-one and one-half minutes east (S. 29 deg. 51½ min. E.) one thousand seven hundred six and eighteen one-hundredths (1706.18) feet; thence north eighty-eight degrees thirty-three and one-half minutes east (N. 88 deg. 33½ min. E.) two hundred fifty-nine and twenty-six one-hundredths (259.26) feet; thence south thirteen degrees twenty-eight minutes west (S. 13 deg. 28 min. W.) six hundred forty-three and forty-four one-hundredths (643.44) feet; thence south fifteen degrees nineteen minutes east (S. 15 deg. 19 min. E.) six hundred fifteen and eighty-two one-hundredths (615.82) feet; thence south forty-six degrees seventeen minutes west (S. 46 deg. 17 min. W.) one thousand eighty-eight and twenty-three one-hundredths (1088.23) feet; thence north eighty-four degrees forty-nine and one-half minutes west (N. 84 deg. 49½ min. W.) nine hundred eleven and twenty-two one-hundredths (911.22) feet; thence south sixty-one degrees nine and one-half minutes west (S. 61 deg. 9½ min. W.) three hundred thirty-one and fifty-four one-hundredths (331.54) feet; thence south twenty-seven degrees eight minutes west (S. 27 deg. 8 min. W.) one thousand two hundred ninety-seven and six one-hundredths (1297.06) feet; thence south sixteen minutes west (S. 0 deg. 16 min. W.) one thousand four hundred twenty-nine and sixteen one-hundredths (1429.16) feet; thence south seventeen degrees twenty-seven minutes east (S. 17 deg. 27 min. E.) eight hundred seventy-nine and thirty-four one-hundredths (879.34) feet; thence south one degree fifty-eight minutes east (S. 1 deg. 58 min. E.) one thousand one hundred eight and thirty-eight one-hundredths (1108.38) feet; thence south twenty-nine degrees ten minutes west (S. 29 deg. 10 min. W.) one thousand eleven and one one-hundredth (1011.01) feet; thence south twenty-five degrees fifty-two minutes west (S. 25 deg. 52 min. W.) six hundred seventy-four and sixty-five one-hundredths (674.65) feet; thence south sixteen degrees forty-eight and one-half minutes west (S. 16 deg. 48½ min. W.) five hundred sixty-five and four-tenths (565.4) feet; thence north forty degrees six and one-half minutes west (N. 40 deg. 6½ min. W.) eight hundred seventy-nine and one-tenth (879.1) feet; thence south one degree twenty-seven and one-half minutes east (S. 1 deg. 27½ min. E.) fifty-two and five-tenths (52.5) feet; thence south three degrees eight minutes west (S. 3 deg. 8 min. W.) fifty and two-tenths (50.2) feet; thence south five degrees sixteen minutes east (S. 5 deg. 16 min. E.) sixty and one-tenth (60.1) feet; thence south one degree twenty-seven and one-half minutes east (S. 1 deg. 27½ min. E.) twenty-eight (28) feet; thence south thirteen degrees ten minutes west (S. 13 deg. 10 min. W.) ninety and three-tenths (90.3) feet; thence south six degrees three minutes west (S. 6 deg. 3 min. W.) one hundred fifty and six-tenths (150.6) feet; thence north eighty-three degrees twenty-four minutes east (N. 83 deg. 24 min. E.) fifty-nine and eight-tenths (59.8) feet; thence south sixty-two degrees forty-one minutes east (S. 62 deg. 41 min. E.)

E.) forty-two and one-tenth (42.1) feet; thence south fifteen degrees thirty-three minutes west (S. 15 deg. 33 min. W.) eighty (80) feet; thence south seventeen degrees twenty-five minutes west (S. 17 deg. 25 min. W.) two hundred and two one-hundredths (200.02) feet; thence south eighteen degrees seventeen minutes west (S. 18 deg. 17 min. W.) one hundred twenty-one and five-tenths (121.5) feet; thence south eighteen degrees twenty-five minutes west (S. 18 deg. 25 min. W.) two hundred twenty-eight and six-tenths (228.6) feet; thence south twenty-five degrees fifty-one minutes west (S. 25 deg. 51 min. W.) twenty-seven and three-tenths (27.3) feet; thence south sixty-four degrees fifteen minutes east (S. 64 deg. 15 min. E.) two hundred thirty-three and eight-tenths (233.8) feet; thence south ten degrees thirty-six and one-half minutes west (S. 10 deg. 36½ min. W.) three hundred twenty-five and seven-tenths (325.7) feet; thence south twelve degrees thirty-five and one-half minutes east (S. 12 deg. 35½ min. E.) one hundred four and seventy-seven one-hundredths (104.77) feet; thence south forty-eight minutes west (S. 48 min. W.) four hundred sixty-eight and nine-tenths (468.9) feet; thence south eighty-seven degrees twenty-five minutes east (S. 87 deg. 25 min. E.) two hundred (200) feet; thence south forty-four degrees forty-seven minutes east (S. 44 deg. 47 min. E.) two hundred fifteen and forty-two one-hundredths (215.42) feet; thence south twenty-seven minutes west (S. 27 min. W.) forty-three and fifty-eight one-hundredths (43.58) feet, to the place of beginning. This section covers parcels Nos. 95 to 114, inclusive.

And the parcels of said real estate to be taken in fee are each and every one of the parcels shown upon the said map in three sections, except that there is to be acquired a qualified fee—to wit, a fee subject to the right of the public for highway purposes in those portions of the parcels enumerated below, shown upon the said map to be occupied by highways, and all of the area of said parcels enumerated below, except the said portions included in said highway, is to be acquired in fee. The said parcels through parts of which the highways pass are those numbered, respectively, upon said map as 5, 6, 7, 8, 12, 13, 16, 17, 21 and 22 on Section No. 1; 23, 24, 25, 26, 30, 31, 42, 45, 46, 48, 57, 58, 59, 60, 66, 69, 71, 76, 78, 79, 80, 81, 82, 84, 89, 90, 91, 92, 93 and 94 on Section No. 2; 102, 103, 104, 105, 106, 107, 108 and 111 on Section No. 3.

Dated December 26th, 1902.
GEORGE L. RIVES,
Corporation Counsel of The City of New York.
FREDERICK W. SHERMAN,
Special Counsel.
d26,1aw,f6

SECOND JUDICIAL DISTRICT.

Notice of filing and of motion to confirm report.

In the matter of the petition of Charles H. T. Collis, Commissioner of Public Works of The City of New York, under and in pursuance of chapter 490 of the Laws of 1883 and the laws amendatory thereof, on behalf of the Mayor, Aldermen and Commonalty of The City of New York, for the appointment of Commissioners of Appraisal under said acts.

DOUBLE RESERVOIR "I," ADDITIONAL LANDS—SECOND SECTION.
Parcels 88, 89, 90, 91 and 92.

PUBLIC NOTICE IS HEREBY GIVEN THAT the report of Leonard Rose, Frank Wells and William M. Benjamin, Commissioners of Appraisal in the above-entitled matter, was filed in the Office of the Clerk of the County of Westchester on the 31st day of December, 1902, and a certified copy thereof was filed in the office of the Clerk of the County of Putnam on the 2d day of January, 1903.

Notice is further given that said report includes and affects the parcels of land designated as Parcels Nos. 88, 89, 90, 91 and 92.

Notice is further given that an application will be made at a Special Term of the Supreme Court of the State of New York, to be held in and for the Second Judicial District, at the Courthouse in White Plains, on the 7th day of February, 1903, at 10 o'clock in the forenoon of that day, or as soon thereafter as counsel can be heard, for an order confirming said report and for such other and further relief as may be just.

Dated New York, January 6, 1903.
GEORGE L. RIVES,
Corporation Counsel, No. 2 Tryon row, Borough of Manhattan, New York City.
j9, 16, 23, 30, f6

SECOND JUDICIAL DISTRICT.

Eighth Supplemental Proceeding, Cornell Dam—Notice of filing and of motion to confirm Fifth Separate Report.

In the matter of the petition of Thomas F. Gilroy, Commissioner of Public Works of The City of New York, under and in pursuance of chapter 490 of the Laws of 1883, and the laws amendatory thereof, on behalf of the Mayor, Aldermen and Commonalty of The City of New York, for the appointment of Commissioners of Appraisal under said acts.

PUBLIC NOTICE IS HEREBY GIVEN THAT the Fifth Separate Report of the Commissioners of Appraisal in the above-entitled matter was filed in the Office of the Clerk of the County of Westchester at White Plains in said County, on the 13th day of December, 1902.

Notice is further given that the said report includes and affects the parcels of land designated as Parcels Nos. 45, 46, 62, 63, 68, 100, 102, 104, 114, 115, 122, 123, 127, 139, 142, 147, 150, 165, 170, 172, 176, 183, 185, 194, 197, 198, 199, 200, 201, 202, 203, 204, 205, 206, 207, 208, 209, 210, 211, 212, 213, 214, 215, 216, 217, 218, 219, 220, 221, 222, 223, 224, 225, 226, 227, 228, 229, 230, 231, 232, 233, 234, 235, 236, 237, 238, 239, 240, 241, 242, 243, 244, 245, 246, 247, 248, 249, 250, 251, 252, 253, 254, 255, 256, 257, 258, 259, 260, 261, 262, 263, 264, 265, 266, 267, 268, 269, 270, 271, 272, 273, 274, 275, 276, 277, 278, 279, 280, 281, 282, 283, 284, 285, 286, 287, 288, 289, 290, 291, 292, 293, 294, 295, 296, 297, 298, 299, 300, 301, 302, 303, 304, 305, 306, 307, 308, 309, 310, 311, 312, 313, 314, 315, 316, 317, 318, 319, 320, 321, 322, 323, 324, 325, 326, 327, 328, 329, 330, 331, 332, 333, 334, 335, 336, 337, 338, 339, 340, 341, 342, 343, 344, 345, 346, 347, 348, 349, 350, 351, 352, 353, 354, 355, 356, 357, 358, 359, 360, 361, 362, 363, 364, 365, 366, 367, 368, 369, 370, 371, 372, 373, 374, 375, 376, 377, 378, 379, 380, 381, 382, 383, 384, 385, 386, 387, 388, 389, 390, 391, 392, 393, 394, 395, 396, 397, 398, 399, 400, 401, 402, 403, 404, 405, 406, 407, 408, 409, 410, 411, 412, 413, 414, 415, 416, 417, 418, 419, 420, 421, 422, 423, 424, 425, 426, 427, 428, 429, 430, 431, 432, 433, 434, 435, 436, 437, 438, 439, 440, 441, 442, 443, 444, 445, 446, 447, 448, 449, 450, 451, 452, 453, 454, 455, 456, 457, 458, 459, 460, 461, 462, 463, 464, 465, 466, 467, 468, 469, 470, 471, 472, 473, 474, 475, 476, 477, 478, 479, 480, 481, 482, 483, 484, 485, 486, 487, 488, 489, 490, 491, 492, 493, 494, 495, 496, 497, 498, 499, 500, 501, 502, 503, 504, 505, 506, 507, 508, 509, 510, 511, 512, 513, 514, 515, 516, 517, 518, 519, 520, 521, 522, 523, 524, 525, 526, 527, 528, 529, 530, 531, 532, 533, 534, 535, 536, 537, 538, 539, 540, 541, 542, 543, 544, 545, 546, 547, 548, 549, 550, 551, 552, 553, 554, 555, 556, 557, 558, 559, 560, 561, 562, 563, 564, 565, 566, 567, 568, 569, 570, 571, 572, 573, 574, 575, 576, 577, 578, 579, 580, 581, 582, 583, 584, 585, 586, 587, 588, 589, 590, 591, 592, 593, 594, 595, 596, 597, 598, 599, 600, 601, 602, 603, 604, 605, 606, 607, 608, 609, 610, 611, 612, 613, 614, 615, 616, 617, 618, 619, 620, 621, 622, 623, 624, 625, 626, 627, 628, 629, 630, 631, 632, 633, 634, 635, 636, 637, 638, 639, 640, 641, 642, 643, 644, 645, 646, 647, 648, 649, 650, 651, 652, 653, 654, 655, 656, 657, 658, 659, 660, 661, 662, 663, 664, 665, 666, 667, 668, 669, 670, 671, 672, 673, 674, 675, 676, 677, 678, 679, 680, 681, 682, 683, 684, 685, 686, 687, 688, 689, 690, 691, 692, 693, 694, 695, 696, 697, 698, 699, 700, 701, 702, 703, 704, 705, 706, 707, 708, 709, 710, 711, 712, 713, 714, 715, 716, 717, 718, 719, 720, 721, 722, 723, 724, 725, 726, 727, 728, 729, 730, 731, 732, 733, 734, 735, 736, 737, 738, 739, 740, 741, 742, 743, 744, 745, 746, 747, 748, 749, 750, 751, 752, 753, 754, 755, 756, 757, 758, 759, 760, 761, 762, 763, 764, 765, 766, 767, 768, 769, 770, 771, 772, 773, 774, 775, 776, 777, 778, 779, 780, 781, 782, 783, 784, 785, 786, 787, 788, 789, 790, 791, 792, 793, 794, 795, 796, 797, 798, 799, 800, 801, 802, 803, 804, 805, 806, 807, 808, 809, 810, 811, 812, 813, 814, 815, 816, 817, 818, 819, 820, 821, 822, 823, 824, 825, 826, 827, 828, 829, 830, 831, 832, 833, 834, 835, 836, 837, 838, 839, 840, 841, 842, 843, 844, 845, 846, 847, 848, 849, 850, 851, 852, 853, 854, 855, 856, 857, 858, 859, 860, 861, 862, 863, 864, 865, 866, 867, 868, 869, 870, 871, 872, 873, 874, 875, 876, 877, 878, 879, 880, 881, 882, 883, 884, 885, 886, 887, 888, 889, 890, 891, 892, 893, 894, 895, 896, 897, 898, 899, 900, 901, 902, 903, 904, 905, 906, 907, 908, 909, 910, 911, 912, 913, 914, 915, 916, 917, 918, 919, 920, 921, 922, 923, 924, 925, 926, 927, 928, 929, 930, 931, 932, 933, 934, 935, 936, 937, 938, 939, 940, 941, 942, 943, 944, 945, 946, 947, 948, 949, 950, 951, 952, 953, 954, 955, 956, 957, 958, 959, 960, 961, 962, 963, 964, 965, 966, 967, 968, 969, 970, 971, 972, 973, 974, 975, 976, 977, 978, 979, 980, 981, 982, 983, 984, 985, 986, 987, 988, 989, 990, 991, 992, 993, 994, 995, 996, 997, 998, 999, 1000.

Notice is further given that an application will be made at a Special Term of the Supreme Court of the State of New York, to be held in and for the Second Judicial District at the Courthouse in White Plains, on the 7th day of February, 1903, at 10 o'clock in the forenoon of that day or as soon thereafter as counsel can be heard, for an order confirming said report and for such other and further relief as may be just.

Dated New York, January 6, 1903.
GEORGE L. RIVES,
Corporation Counsel, No. 2 Tryon row, Borough of Manhattan, New York City.
j9, 16, 23, 30, f6

SECOND DEPARTMENT.

In the matter of the application of The City of New York, relative to acquiring title to NINETEEN SEVENTH STREET from Fourth Avenue to Fort Hamilton Avenue, in the Thirtieth Ward, in the Borough of Brooklyn, The City of New York.

NOTICE IS HEREBY GIVEN THAT WE, the undersigned, were appointed by an order of the Supreme Court, made and entered herein on the 11th day of September, 1901, and duly filed in the office of the Clerk of Kings County, a copy of which order was filed in the office of the Register of the County of Kings on the 14th day of September, 1901, and indexed in the Index of Conveyances in section 18, blocks 6122, 6123, 6127, 6126, Commissioners of Estimate and Assessment for the purpose of making a just and equitable estimate of the loss or damage, if any, to the respective owners, lessees, parties and persons entitled to or interested in the lands and premises to be taken for the purpose of opening the said street or avenue, as particularly described in the petition of The City of New York, filed with said order in the office of the Clerk of Kings County, and for the purpose of making a just and equitable assessment of the benefit of said street or avenue so to be opened, to the respective owners, parties and persons respectively entitled to or interested in the lands and premises and not required for the purpose of opening said street or avenue, but benefited thereby, and of ascertaining and defining the district benefited by said assessment, and the extent and boundaries of the respective tracts and parcels of land participating in said benefit, and of performing the trusts and duties required by title 4 of chapter XVII, of the Charter of The City of New York, and the acts or parts of acts supplementary thereto or amendatory thereof.

All parties and persons interested in the lands and premises taken or to be taken for the purpose of opening said street or avenue, or affected thereby, and having any claim or demand on account thereof, are hereby required to present the same, duly verified, to us, the undersigned Commissioners of Estimate and Assessment, at our office in the Bureau of Street Openings of the Law Department, Borough Hall, Borough of Brooklyn, in The City of New York, with such affidavits or other proofs as the said owner or claimants may desire, within twenty days after date of this notice.

And we, the said Commissioners, will be in attendance at our said office on the 14th day of February, 1903, at 10 o'clock in the forenoon of that day, to hear the said parties and persons in relation thereto; and at such time and place, and at such further or other time and place as we may appoint, we will hear such owners in relation thereto, and examine proofs of such claimants or claimants, or such additional proofs and allegations as may then be offered by such owner or on behalf of The City of New York.

Dated Borough of Brooklyn, The City of New York, January 21, 1903.

JOSEPH MANNE, Chairman;
THOMAS WALL,
JAMES T. FAGAN,
Commissioners.
j20, f13

First—That we have completed our supplemental and amended estimate of assessment for benefit, and that all persons interested in this proceeding, or in any of the lands, tenements and hereditaments and premises affected thereby and having objections thereto, do present their said objections in writing, duly verified, to us at our office, Nos. 90 and 92 West Broadway, in the Borough of Manhattan, in The City of New York, on or before the 10th day of February, 1903, and that we the said Commissioners will hear parties so objecting, and for that purpose will be in attendance at our said office on the 14th day of February, 1903, at 11 o'clock a. m.

Second—That the abstract of our said supplemental and amended estimate of assessment, together with our benefit maps, and also all the affidavits, estimates, proofs and other documents used by us in making our report, have been deposited in the Bureau of Street Openings in the Law Department of The City of New York, Nos. 90 and 92 West Broadway, in the Borough of Manhattan, in said City, there to remain until the 21st day of February, 1903.

Third—That pursuant to the notice heretofore given when we filed our estimate of damage, the limits of our assessment for benefit include all those lands, tenements and hereditaments and premises situate, lying and being in the Borough of The Bronx, in The City of New York, which, taken together, are bounded and described as follows, viz.:

Beginning at a point formed by the intersection of a line drawn parallel to the southwesterly side of East One Hundred and Sixty-eighth street and distant 100 feet southwesterly therefrom, with a line drawn parallel to the northwesterly side of Franklin avenue and distant 100 feet northwesterly therefrom; running thence northeasterly along the last mentioned parallel line and its prolongation northeasterly to its intersection with the northwesterly side of Crotona Park South; thence southeasterly along the northwesterly side of Crotona Park South to its intersection with a line drawn parallel to the northwesterly side of Crotona Avenue and distant 400 feet northwesterly therefrom; thence northeasterly along said parallel line to its intersection with a line drawn parallel to the southwesterly side of Crotona Park North and distant 100 feet southwesterly therefrom; thence northwesterly along said parallel line and its prolongation northwesterly to its intersection with the southwesterly prolongation of a line drawn parallel to the northwesterly side of Arthur Avenue and distant 100 feet northwesterly therefrom; thence northeasterly along said southwesterly prolongation and parallel line to the southwesterly side of East One Hundred and Seventy-seventh street; thence northeasterly to the intersection of the southeasterly side of Arthur Avenue with a line drawn parallel to the northwesterly side of East One Hundred and Seventy-seventh street and distant 100 feet northwesterly therefrom; thence southeasterly along said parallel line to the southeasterly side of Hughes Avenue; thence northeasterly along said southeasterly side of Hughes Avenue to its intersection with a line drawn parallel to the northwesterly side of Belmont Avenue and distant 100 feet northwesterly therefrom; thence northeasterly along said parallel line and its prolongation northeasterly to its intersection with a line drawn parallel to the northwesterly side of East One Hundred and Eighty-second street and distant 100 feet northwesterly therefrom; thence southeasterly along said parallel line and easterly along a line drawn parallel to the northwesterly side of East One Hundred and Eighty-second street and the northwesterly side of Grote Street and distant 100 feet northwesterly therefrom to its intersection with a line drawn parallel to the northwesterly side of Beaumont Avenue and distant 100 feet northwesterly therefrom; thence northeasterly along said parallel line to its intersection with a line drawn parallel to the southwesterly side of East One Hundred and Eighty-ninth street and distant 100 feet southwesterly therefrom; thence northwesterly along said parallel line to its intersection with a line drawn parallel to the northwesterly side of Prospect Avenue and distant 100 feet southwesterly therefrom; thence southwesterly along said parallel line to its intersection with a line drawn parallel to the southwesterly side of East One Hundred and Eighty-second street and distant 100 feet southwesterly therefrom; thence northwesterly along said parallel line to its intersection with a line drawn parallel to the northwesterly side of Prospect Avenue and distant 100 feet southwesterly therefrom; thence southwesterly along said parallel line to its intersection with a line drawn parallel to the southwesterly side of East One Hundred and Eighty-second street and distant 100 feet southwesterly therefrom; thence northwesterly along said parallel line to its intersection with a line drawn parallel to the northwesterly side of Prospect Avenue and distant 100 feet southwesterly therefrom; thence southwesterly along said parallel line to its intersection with a line drawn parallel to the southwesterly side of East One Hundred and Eighty-second street and distant 100 feet southwesterly therefrom; thence northwesterly along said parallel line to its intersection with a line drawn parallel to the northwesterly side of Prospect Avenue and distant 100 feet southwesterly therefrom; thence southwesterly along said parallel line to its intersection with a line drawn parallel to the southwesterly side of East One Hundred and Eighty-second street and distant 100 feet southwesterly therefrom; thence northwesterly along said parallel line to its intersection with a line drawn parallel to the northwesterly side of Prospect Avenue and distant 100 feet southwesterly therefrom; thence southwesterly along said parallel line to its intersection with a line drawn parallel to the southwesterly side of East One Hundred and Eighty-second street and distant 100 feet southwesterly therefrom; thence northwesterly along said parallel line to its intersection with a line drawn parallel to the northwesterly side of Prospect Avenue and distant 100 feet southwesterly therefrom; thence southwesterly along said parallel line to its intersection with a line drawn parallel to the southwesterly side of East One Hundred and Eighty-second street and distant 100 feet southwesterly therefrom; thence northwesterly along said parallel line to its intersection with a line drawn parallel to the northwesterly side of Prospect Avenue and distant 100 feet southwesterly therefrom; thence southwesterly along said parallel line to its intersection with a line drawn parallel to the southwesterly side of East One Hundred and Eighty-second street and distant 100 feet southwesterly therefrom; thence northwesterly along said parallel line to its intersection with a line drawn parallel to the northwesterly side of Prospect Avenue and distant 100 feet southwesterly therefrom; thence southwesterly along said parallel line to its intersection with a line drawn parallel to the southwesterly side of East One Hundred and Eighty-second street and distant 100 feet southwesterly therefrom; thence northwesterly along said parallel line to its intersection with a line drawn parallel to the northwesterly side of Prospect Avenue and distant 100 feet southwesterly therefrom; thence southwesterly along said parallel line to its intersection with a line drawn parallel to the southwesterly side of East One Hundred and Eighty-second street and distant 100 feet southwesterly therefrom; thence northwesterly along said parallel line to its intersection with a line drawn parallel to the northwesterly side of Prospect Avenue and distant 100 feet southwesterly therefrom; thence southwesterly along said parallel line to its intersection with a line drawn parallel to the southwesterly side of East One Hundred and Eighty-second street and distant 100 feet southwesterly therefrom; thence northwesterly along said parallel line to its intersection with a line drawn parallel to the northwesterly side of Prospect Avenue and distant 100 feet southwesterly therefrom; thence southwesterly along said parallel line to its intersection with a line drawn parallel to the southwesterly side of East One Hundred and Eighty-second street and distant 100 feet southwesterly therefrom; thence northwesterly along said parallel line to its intersection with a line drawn parallel to the northwesterly side of Prospect Avenue and distant 100 feet southwesterly therefrom; thence southwesterly along said parallel line to its intersection with a line drawn parallel to the southwesterly side of East One Hundred and Eighty-second street and distant 100 feet southwesterly therefrom; thence northwesterly along said parallel line to its intersection with a line drawn parallel to the northwesterly side of Prospect Avenue and distant 100 feet southwesterly therefrom; thence southwesterly along said parallel line to its intersection with a line drawn parallel to the southwesterly side of East One Hundred and Eighty-second street and distant 100 feet southwesterly therefrom; thence northwesterly along said parallel line to its intersection with a line drawn parallel to the northwesterly side of Prospect Avenue and distant 100 feet southwesterly therefrom; thence southwesterly along said parallel line to its intersection with a line drawn parallel to the southwesterly side of East One Hundred and Eighty-second street and distant 100 feet southwesterly therefrom; thence northwesterly along said parallel line to its intersection with a line drawn parallel to the northwesterly side of Prospect Avenue and distant 100 feet southwesterly therefrom; thence southwesterly along said parallel line to its intersection with a line drawn parallel to the southwesterly side of East One Hundred and Eighty-second street and distant 100 feet southwesterly therefrom; thence northwesterly along said parallel line to its intersection with a line drawn parallel to the northwesterly side of Prospect Avenue and distant 100 feet southwesterly therefrom; thence southwesterly along said parallel line to its intersection with a line drawn parallel to the southwesterly side of East One Hundred and Eighty-second street and distant 100 feet southwesterly therefrom; thence northwesterly along said parallel line to its intersection with a line drawn parallel to the northwesterly side of Prospect Avenue and distant 100 feet southwesterly therefrom; thence southwesterly along said parallel line to its intersection with a line drawn parallel to the southwesterly side of East One Hundred and Eighty-second street and distant 100 feet southwesterly therefrom; thence northwesterly along said parallel line to its intersection with a line drawn parallel to the northwesterly side of Prospect Avenue and distant 100 feet southwesterly therefrom; thence southwesterly along said parallel line to its intersection with a line drawn parallel to the southwesterly side of East One Hundred and Eighty-second street and distant 100 feet southwesterly therefrom; thence northwesterly along said parallel line to its intersection with a line drawn parallel to the northwesterly side of Prospect Avenue and distant 100 feet southwesterly therefrom; thence southwesterly along said parallel line to its intersection with a line drawn parallel to the southwesterly side of East One Hundred and Eighty-second street and distant 100 feet southwesterly therefrom; thence northwesterly along said parallel line to its intersection with a line drawn parallel to the northwesterly side of Prospect Avenue and distant 100 feet southwesterly therefrom; thence southwesterly along said parallel line to its intersection with a line drawn parallel to the southwesterly side of East One Hundred and Eighty-second street and distant 100 feet southwesterly therefrom; thence northwesterly along said parallel line to its intersection with a line drawn parallel to the northwesterly side of Prospect Avenue and distant 100 feet southwesterly therefrom; thence southwesterly along said parallel line to its intersection with a line drawn parallel to the southwesterly side of East One Hundred and Eighty-second street and distant 100 feet southwesterly therefrom; thence northwesterly along said parallel line to its intersection with a line drawn parallel to the northwesterly side of Prospect Avenue and distant 100 feet southwesterly therefrom; thence southwesterly along said parallel line to its intersection with a line drawn parallel to the southwesterly side of East One Hundred and Eighty-second street and distant 100 feet southwesterly therefrom; thence northwesterly along said parallel line to its intersection with a line drawn parallel to the northwesterly side of Prospect Avenue and distant 100 feet southwesterly therefrom; thence southwesterly along said parallel line to its intersection with a line drawn parallel to the southwesterly side of East One Hundred and Eighty-second street and distant 100 feet southwesterly therefrom; thence northwesterly along said parallel line to its intersection with a line drawn parallel to the northwesterly side of Prospect Avenue and distant 100 feet southwesterly therefrom; thence southwesterly along said parallel line to its intersection with a line drawn parallel to the southwesterly side of East One Hundred and Eighty-second street and distant 100 feet southwesterly therefrom; thence northwesterly along said parallel line to its intersection with a line drawn parallel to the northwesterly side of Prospect Avenue and distant 100 feet southwesterly therefrom; thence southwesterly along said parallel line to its intersection with a line drawn parallel to the southwesterly side of East One Hundred and Eighty-second street and distant 100 feet southwesterly therefrom; thence northwesterly along said parallel line to its intersection with a line drawn parallel to the northwesterly side of Prospect Avenue and distant 100 feet southwesterly therefrom; thence southwesterly along said parallel line to its intersection with a line drawn parallel to the southwesterly side of East One Hundred and Eighty-second street and distant 100 feet southwesterly therefrom; thence northwesterly along said parallel line to its intersection with a line drawn parallel to the northwesterly side of Prospect Avenue and distant 100 feet southwesterly therefrom; thence southwesterly along said parallel line to its intersection with a line drawn parallel to the southwesterly side of East One Hundred and Eighty-second street and distant 100 feet southwesterly therefrom; thence northwesterly along said parallel line to its intersection with a line drawn parallel to the northwesterly side of Prospect Avenue and distant 100 feet southwesterly therefrom; thence southwesterly along said parallel line to its intersection with a line drawn parallel to the southwesterly side of East One Hundred and Eighty-second street and distant 100 feet southwesterly therefrom; thence northwesterly along said parallel line to its intersection with a line drawn parallel to the northwesterly side of Prospect Avenue and distant 100 feet southwesterly therefrom; thence southwesterly along said parallel line to its intersection with a line drawn parallel to the southwesterly side of East One Hundred and Eighty-second street and distant 100 feet southwesterly therefrom; thence northwesterly along said parallel line to its intersection with a line drawn parallel to the northwesterly side of Prospect Avenue and distant 100 feet southwesterly therefrom; thence southwesterly along said parallel line to its intersection with a line drawn parallel to the southwesterly side of East One Hundred and Eighty-second street and distant 100 feet southwesterly therefrom; thence northwesterly along said parallel line to its intersection with a line drawn parallel to the northwesterly side of Prospect Avenue and distant 100 feet southwesterly therefrom; thence southwesterly along said parallel line to its intersection with a line drawn parallel to the southwesterly side of East One Hundred and Eighty-second street and distant 100 feet southwesterly therefrom; thence northwesterly along said parallel line to its intersection with a line drawn parallel to the northwesterly side of Prospect Avenue and distant 100 feet southwesterly therefrom; thence southwesterly along said parallel line to its intersection with a line drawn parallel to the southwesterly side of East One Hundred and Eighty-second street and distant 100 feet southwesterly therefrom; thence northwesterly along said parallel line to its intersection with a line drawn parallel to the northwesterly side of Prospect Avenue and distant 100 feet southwesterly therefrom; thence southwesterly along said parallel line to its intersection with a line drawn parallel to the southwesterly side of East One Hundred and Eighty-second street and distant 100 feet southwesterly therefrom; thence northwesterly along said parallel line to its intersection with a line drawn parallel to the northwesterly side of Prospect Avenue and distant 100 feet southwesterly therefrom; thence southwesterly along said parallel line to its intersection with a line drawn parallel to the southwesterly side of East One Hundred and Eighty-second street and distant 100 feet southwesterly therefrom; thence northwesterly along said parallel line to its intersection with a line drawn parallel to the northwesterly side of Prospect Avenue and distant 100 feet southwesterly therefrom; thence southwesterly along said parallel line to its intersection with a line drawn parallel to the southwesterly side of East One Hundred and Eighty-second street and distant 100 feet southwesterly therefrom; thence northwesterly along said parallel line to its intersection with a line drawn parallel to the northwesterly side of Prospect Avenue and distant 100 feet southwesterly therefrom; thence southwesterly along said parallel line to its intersection with a line drawn parallel to the southwesterly side of East One Hundred and Eighty-second street and distant 100 feet southwesterly therefrom; thence northwesterly along said parallel line to its intersection with a line drawn parallel to the northwesterly side of Prospect Avenue and distant 100 feet southwesterly therefrom; thence southwesterly along said parallel line to its intersection with a line drawn parallel to the southwesterly side of East One Hundred and Eighty-second street and distant 100 feet southwesterly therefrom; thence northwesterly along said parallel line to its intersection with a line drawn parallel to the northwesterly side of Prospect Avenue and distant 100 feet southwesterly therefrom; thence southwesterly along said parallel line to its intersection with a line drawn parallel to the southwesterly side of East One Hundred and Eighty-second street and distant 100 feet southwesterly therefrom; thence northwesterly along said parallel line to its intersection with a line drawn parallel to the northwesterly side of Prospect Avenue and distant 100 feet southwesterly therefrom; thence southwesterly along said parallel line to its intersection with a line drawn parallel to the southwesterly side of East One Hundred and Eighty-second street and distant 100 feet southwesterly therefrom; thence northwesterly along said parallel line to its intersection with a line drawn parallel to the northwesterly side of Prospect Avenue and distant 100 feet southwesterly therefrom; thence southwesterly along said parallel line to its intersection with a line drawn parallel to the southwesterly side of East One Hundred and Eighty-second street and distant 100 feet southwesterly therefrom; thence northwesterly along said parallel line to its intersection with a line drawn parallel to the northwesterly side of Prospect Avenue and distant 100 feet southwesterly therefrom; thence southwesterly along said parallel line to its intersection with a line drawn parallel to the southwesterly side of East One Hundred and Eighty-second street and distant 100 feet southwesterly therefrom; thence northwesterly along said parallel line to its intersection with a line drawn parallel to the northwesterly side of Prospect Avenue and

lands, tenements and hereditaments required for the purpose of opening FOSTER AVENUE, from westerly line of Flatbush avenue to the easterly line of Coney Island avenue, in the Twenty-ninth, Thirtieth, Thirty-first and Thirty-second Wards, in the Borough of Brooklyn, of The City of New York, as the same has been heretofore laid out.

WE, THE UNDERSIGNED, COMMISSIONERS of Estimate and Assessment in the above-entitled matter, hereby give notice to all persons interested in this proceeding, and to the owner or owners, occupant or occupants of all houses and lots and improved and unimproved lands affected thereby, and to all others whom it may concern, to wit:

First—That we have completed our amended estimate and assessment, and that all persons interested in this proceeding, or in any of the lands, tenements and hereditaments and premises affected thereby, and having objection thereto, do present their said objections in writing, duly verified, to us at our office in the office of the Law Department, Rooms 22 and 23, Borough Hall, in the Borough of Brooklyn, in The City of New York, on or before the 6th day of February, 1903, and that we the said Commissioners will hear parties so objecting, and for that purpose will be in attendance at our said office on the 9th day of February, 1903, at 10 o'clock a. m.

Second—That the amended abstract of our said estimate and assessment, together with our damage and benefit maps, and also all the affidavits, estimates, proofs and other documents used by us in making our report, have been deposited in the Bureau of Street Openings of the Law Department of The City of New York, in the Borough of Brooklyn, Rooms 22 and 23, Borough Hall, in the Borough of Brooklyn, in The City of New York, there to remain until the 16th day of February, 1903.

Third—That the limits of our assessment for benefit include all those lands, tenements and hereditaments and premises situate, lying and being in the Borough of Brooklyn, in The City of New York, which, taken together, are bounded and described as follows, viz:

Commencing at a point on the westerly side of Flatbush avenue where the said westerly side of Flatbush avenue is intersected by a line drawn parallel with the northerly side of Foster avenue and distant 225 feet northerly therefrom; running thence westerly along said line drawn parallel with the northerly side of Foster avenue and distant 225 feet northerly therefrom, to the easterly side of Coney Island avenue; running thence southerly along the easterly side of Coney Island avenue to a point where the said easterly side of Coney Island avenue is intersected by a line drawn parallel with the southerly line of Foster avenue and distant 225 feet southerly therefrom; running thence easterly along said line drawn parallel with the southerly line of Foster avenue and distant 225 feet southerly therefrom to the westerly side of Flatbush avenue; and running thence northerly along the westerly side of Flatbush avenue to the point or place of beginning.

Fourth—That our report herein will be presented to the Supreme Court of the State of New York, Second Department, at a Special Term thereof for the hearing of motions, to be held in the County Court-house, in the Borough of Brooklyn, in The City of New York, on the 28th day of February, 1903, at the opening of the Court on that day, and that then and there, or as soon thereafter as counsel can be heard thereon, a motion will be made that the said report be confirmed.

Dated Borough of Brooklyn, The City of New York, January 15, 1903.
W. WATSON, Chairman,
FREDERICK CUZNER,
JOS. F. FLATTERY,
Commissioners.

CHARLES S. TABER, Clerk.

FIRST DEPARTMENT.

In the matter of the application of The City of New York, relative to acquiring title wherever the same has not been heretofore acquired, to EAST ONE HUNDRED AND EIGHTY-NINTH STREET (although not yet named by proper authority), from Third avenue, to the Southern Boulevard, in the Twenty-fourth Ward, Borough of The Bronx, City of New York.

NOTICE IS HEREBY GIVEN THAT THE bill of costs, charges and expenses incurred by reason of the proceedings in the above-entitled matter will be presented for taxation to one of the Justices of the Supreme Court of the State of New York, First Department, at a Special Term thereof, Part I, to be held at the County Court-house in the Borough of Manhattan, in the City of New York, on the 28th day of January, 1903, at 10.30 o'clock in forenoon of that day, or as soon thereafter as counsel can be heard thereon; and that the said bill of costs, charges and expenses has been deposited in the office of the Clerk of the County of New York, there to remain for and during the space of ten days, as required by the provisions of section 999 of the Greater New York Charter as amended by chapter 466 of the Laws of 1901.

Dated Borough of Manhattan, New York, January 15, 1903.
ALEXANDER ROSENTHAL,
THOS. J. MILLER,
BERNARD F. MARTIN,
Commissioners.

JOHN P. DUNN, Clerk.

FIRST DEPARTMENT.

In the matter of the application of The City of New York, relative to acquiring title wherever the same has not been heretofore acquired, to the lands, tenements and hereditaments required for the opening and extending of MONTEREY AVENUE (although not yet named by proper authority), from East One Hundred and Seventy-seventh street (Tremont avenue) to East One Hundred and Seventy-ninth street, and from East One Hundred and Eighty-first street to Quarry road, in the Twenty-fourth Ward, Borough of The Bronx, of The City of New York.

NOTICE IS HEREBY GIVEN THAT THE bill of costs, charges and expenses incurred by reason of the proceedings in the above-entitled matter will be presented for taxation to one of the Justices of the Supreme Court of the State of New York, First Department, at a Special Term thereof, Part I, to be held at the County Court-house in the Borough of Manhattan, in the City of New York, on the 28th day of January, 1903, at 10.30 o'clock in forenoon of that day, or as soon thereafter as counsel can be heard thereon; and that the said bill of costs, charges and expenses has been deposited in the office of the Clerk of the County of New York, there to remain for and during the space of ten days, as required by the provisions of section 999 of the Greater New York Charter as amended by chapter 466 of the Laws of 1901.

Dated Borough of Manhattan, New York, January 15, 1903.
EUGENE H. POMEROY,
WILLIAM H. DELANY,
JOHN A. HENNEBERRY,
Commissioners.

JOHN P. DUNN, Clerk.

FIRST DEPARTMENT.

In the matter of the application of The City of New York, relative to acquiring title wherever

the same has not been heretofore acquired, to the lands and premises required for the opening and extending of DELAP PLACE (although not yet named by proper authority), from Grand street to Bergen avenue in the Fourth Ward, Borough of Queens, in The City of New York.

NOTICE IS HEREBY GIVEN THAT THE bill of costs, charges and expenses incurred by reason of the proceedings in the above-entitled matter will be presented for taxation to one of the Justices of the Supreme Court of the State of New York, Second Department, at a Special Term thereof to be held for the hearing of motions at the County Court-house in the Borough of Brooklyn in the City of New York, on the 28th day of January, 1903, at 10.30 o'clock in the forenoon of that day, or as soon thereafter as counsel can be heard thereon; and that the said bill of costs, charges and expenses has been deposited in the office of the Clerk of the County of Queens, Jamaica, there to remain for and during the space of ten days, as required by the provisions of section 999 of the Greater New York Charter as amended by chapter 466 of the Laws of 1901.

Dated Borough of Manhattan, New York, January 15, 1903.

JOSEPH MATTHEWS,
GEORGE H. CREED,
GEORGE W. DAVISON,
Commissioners.

JOHN P. DUNN, Clerk.

SECOND DEPARTMENT.

In the matter of the application of The City of New York, relative to acquiring title to EIGHTH STREET, from Eighth avenue to Prospect Park West (Ninth avenue), in the Twenty-second Ward, in the Borough of Brooklyn, The City of New York.

NOTICE IS HEREBY GIVEN THAT FREDERICK COBB, Henry W. Rozell and Frank J. Price were appointed by an order of the Supreme Court, made and entered the 10th day of January, 1903, Commissioners of Estimate and Assessment in the above-entitled proceeding.

Notice is also given, that the above-named Commissioners will attend at a Special Term for the hearing of motions, appointed to be held at the Kings County Court-house, in the Borough of Brooklyn, The City of New York, on the 27th day of January, 1903, on the opening of the Court on that day, or as soon thereafter as counsel can be heard; and at said time and place, or at such other time and place as the Court may direct, the said Commissioners may be examined under oath as to their qualifications to act, and are subject to challenge by any party or person interested in this proceeding, as provided by section 973 of title 4 of chapter XVII., of the Charter of The City of New York.

Dated New York, Borough of Brooklyn, January 15, 1903.

GEORGE L. RIVES,
Corporation Counsel.

j15, 26

SECOND JUDICIAL DISTRICT.

In the matter of acquiring title by The City of New York to certain lands and premises situated on the southerly line of Pacific street and the northerly line of Dean street, between Third avenue and Nevins street, in the Borough of Brooklyn, in The City of New York, duly selected as a site for school purposes, according to law.

NOTICE IS HEREBY GIVEN THAT IT IS the intention of the Corporation Counsel of The City of New York to make application to the Supreme Court, at a Special Term, for the hearing of motions, to be held at the County Court-house, in the Borough of Brooklyn, in The City of New York, on the 26th day of January, 1903, at the calling of the calendar on that day for the appointment of three Commissioners of Estimate and Appraisal to ascertain and appraise the compensation to be made to the owners or persons interested in certain lands and premises selected as a site for school purposes in the Borough of Brooklyn, in The City of New York, bounded and described as follows:

Beginning at a point at the northerly line of Dean street, distant 150 feet from the corner formed by the intersection of the northerly line of Dean street with the westerly line of Third avenue, running thence northerly and parallel with Third avenue 100 feet; thence easterly and parallel with Dean street 2 feet; thence northerly and parallel with Third avenue 100 feet to the southerly line of Pacific street; thence westerly along the southerly side of Pacific street 27 feet; thence southerly and parallel with Third avenue 200 feet to the northerly line of Dean street; and thence easterly along the northerly line of Dean street 25 feet, to the point or place of beginning.

Dated New York, January 12, 1903.
GEORGE L. RIVES, Corporation Counsel.
No. 2 Tryon row, Borough of Manhattan,
New York City.

SECOND JUDICIAL DISTRICT.

In the matter of acquiring title by The City of New York to certain lands and premises situated at the northwest corner of Albany avenue and Bergen street in the Twenty-fourth Ward, in the Borough of Brooklyn, in The City of New York, duly selected as a site for school purposes, according to law.

NOTICE IS HEREBY GIVEN THAT IT IS the intention of the Corporation Counsel of The City of New York to make application to the Supreme Court, at a Special Term for the hearing of motions, to be held at the County Court-house, in the Borough of Brooklyn, in The City of New York, on the 26th day of January, 1903, at the calling of the calendar of that day, for the appointment of three Commissioners of Estimate and Appraisal to make and appraise the compensation to be made to the owners or persons interested in certain lands and premises selected as a site for school purposes in the Borough of Brooklyn, in The City of New York, bounded and described as follows:

Beginning at the corner formed by the intersection of the northerly line of Bergen street with the easterly line of Albany avenue; running thence along the northerly line of Bergen avenue 100 feet; thence northerly and parallel to Albany avenue 40 feet; thence easterly and parallel with Bergen avenue 100 feet to the easterly line of Albany avenue; and thence southerly along the easterly line of Albany avenue 40 feet, to the point or place of beginning.

Dated New York, January 12, 1903.
GEORGE L. RIVES, Corporation Counsel.
No. 2 Tryon row, Borough of Manhattan,
New York City.

FIRST JUDICIAL DISTRICT.

In the matter of acquiring title by The City of New York to certain lands and premises situated on the northerly line of Third street and the southerly line of Fourth street, between First avenue and Avenue A, in the Borough of Manhattan, in The City of New York, duly selected as a site for school purposes, according to law.

NOTICE IS HEREBY GIVEN THAT IT IS the intention of the Corporation Counsel of The City of New York to make application to the Supreme Court, at a Special Term thereof, Part III, to be held at the County Court-

house, in the Borough of Manhattan, in The City of New York, on the 26th day of January, 1903, at the calling of the calendar of that day, for the appointment of three Commissioners of Estimate and Appraisal to ascertain and appraise the compensation to be made to the owners or persons interested in certain lands and premises selected as a site for school purposes in the Borough of Manhattan, in The City of New York, bounded and described as follows:

Beginning at a point on the northerly line of Third street distant 212 feet 11 inches easterly from the corner formed by the intersection of the northerly line of Third street with the easterly line of First avenue; running thence northerly and parallel to First avenue 192 feet to the southerly line of Fourth street; thence easterly along the southerly line of Fourth street 150 feet; thence southerly and parallel with First avenue 192 feet to the northerly line of Third street; and thence westerly along the northerly line of Third street 150 feet, to the point or place of beginning.

Dated New York, January 12, 1903.
GEORGE L. RIVES, Corporation Counsel.
No. 2 Tryon row, Borough of Manhattan,
New York City.

SECOND JUDICIAL DISTRICT.

In the matter of acquiring title by The City of New York to certain lands and premises situated on the northerly line of Sanford avenue, between Union and Bowne streets, in the Third Ward, in the Borough of Queens, in The City of New York, duly selected as a site for school purposes, according to law.

NOTICE IS HEREBY GIVEN THAT IT IS the intention of the Corporation Counsel of The City of New York to make application to the Supreme Court, at a Special Term thereof for the hearing of motions, to be held at the County Court-house, in the Borough of Brooklyn, in The City of New York, on the 26th day of January, 1903, at the calling of the calendar of that day, for the appointment of three Commissioners of Estimate and Appraisal to ascertain and appraise the compensation to be made to the owners or persons interested in certain lands and premises selected as a site for school purposes in the Borough of Queens in The City of New York, bounded and described as follows:

Beginning at a point in the northerly line of Sanford avenue distant 228.43 feet from the corner formed by the intersection of the northerly line of Sanford avenue with the easterly line of Union street; running thence northerly and parallel to Union street 140 feet; thence easterly and parallel with Sanford avenue 25 feet; thence southerly and parallel to Union street 140 feet to the northerly line of Sanford avenue; and thence westerly along the northerly line of Sanford avenue 25 feet to the point or place of beginning.

Dated New York, January 12, 1903.
GEORGE L. RIVES, Corporation Counsel.
No. 2 Tryon row, Borough of Manhattan,
New York City.

SECOND DEPARTMENT.

In the matter of the application of The City of New York, relative to acquiring title to EIGHTY-NINTH STREET from Fourth avenue to Fifth avenue, in the Thirtieth Ward in the Borough of Brooklyn, The City of New York.

NOTICE IS HEREBY GIVEN THAT WE, the undersigned, were appointed by an order of the Supreme Court made and entered herein on the 31st day of December, 1901, and duly filed in the office of the Clerk of Kings County, a copy of which order was filed in the office of the Register of the County of Kings on the 8th day of January, 1902, and indexed in the Index of Conveyances in section 18, blocks 6062, 6064, 6065, 6066, 6067, Commissioners of Estimate and Assessment for the purpose of making a just and equitable estimate of the loss or damage, if any, to the respective owners, lessees, parties and persons entitled to or interested in the lands and premises to be taken for the purpose of opening the said street or avenue, as particularly described in the petition of The City of New York, filed with said order in the office of the Clerk of Kings County, and for the purpose of making a just and equitable assessment of the benefit of said street or avenue so to be opened, to the respective owners, parties and persons respectively entitled to or interested in the lands and premises not required for the purpose of opening said street or avenue, but benefited thereby, and of ascertaining and defining the district benefited by said assessment, and the extent and boundaries of the respective tracts and parcels of land participating in said benefit, and of performing the trusts and duties required of us by title 4 of chapter XVII., of the Charter of The City of New York, and the acts or parts of acts supplementary thereto or amendatory thereof.

All parties and persons interested in the lands and premises taken or to be taken for the purpose of opening said street or avenue, or affected thereby, and having any claim or demand on account thereof, are hereby required to present the same, duly verified, to us, the undersigned Commissioners of Estimate and Assessment, at our office in the Bureau of Street Openings of the Law Department, Borough Hall, Borough of Brooklyn, in The City of New York, with such affidavits or other proofs as the said owner or claimants may desire, within twenty days after date of this notice.

And we, the said Commissioners, will be in attendance at our said office on the 6th day of February, 1903, at 10 o'clock in the forenoon of that day, to hear the said parties and persons in relation thereto; and at such time and place, and at such further or other time and place as we may appoint, we will hear such owners in relation thereto, and examine proofs of such claimant or claimants, or such additional proofs and allegations as may then be offered by such owner or on behalf of The City of New York.

Dated Borough of Brooklyn, The City of New York, January 12, 1903.

WILLIAM H. GOOD,
JAMES T. O'NEILL,
ISAAC W. JACOBSON,
Commissioners.

CHARLES S. TABER, Clerk.

j12, f3

SECOND DEPARTMENT.

In the matter of the application of The City of New York, relative to acquiring title to NINETY-FIRST STREET from First avenue to Fifth avenue, in the Thirtieth Ward in the Borough of Brooklyn, The City of New York.

NOTICE IS HEREBY GIVEN THAT WE, the undersigned, were appointed by an order of the Supreme Court made and entered herein on the 26th day of February, 1902, and duly filed in the office of the Clerk of Kings County, a copy of which order was filed in the office of the Register of the County of Kings on the 7th day of March, 1902, and indexed in the Index of Conveyances in section 18, blocks 6079, 6084, 6086, 6085, 6081, 6086, 6082, 6087, Commissioners of Estimate and Assessment for the purpose of making a just and equitable estimate of the loss or damage, if any, to the respective owners, lessees, parties and persons entitled to or interested in the lands and premises to be taken for the purpose of opening the said street or avenue, as particularly described in the

petition of The City of New York, filed with said order in the office of the Clerk of Kings County, and for the purpose of making a just and equitable assessment of the benefit of said street or avenue so to be opened, to the respective owners, parties and persons respectively entitled to or interested in the lands and premises and not required for the purpose of opening said street or avenue, but benefited thereby, and of ascertaining and defining the district benefited by said assessment, and the extent and boundaries of the respective tracts and parcels of land participating in said benefit, and of performing the trusts and duties required of us by title 4 of chapter XVII., of the Charter of The City of New York, and the acts or parts of acts supplementary thereto or amendatory thereof.

All parties and persons interested in the lands and premises taken or to be taken for the purpose of opening said street or avenue, or affected thereby, and having any claim or demand on account thereof, are hereby required to present the same, duly verified, to us, the undersigned Commissioners of Estimate and Assessment, at our office in the Bureau of Street Openings of the Law Department, Borough Hall, Borough of Brooklyn, in The City of New York, with such affidavits or other proofs as the said owner or claimants may desire, within twenty days after date of this notice.

And we, the said Commissioners, will be in attendance at our said office on the 4th day of February, 1903, at 10 o'clock in the forenoon of that day, to hear the said parties and persons in relation thereto; and at such time and place, and at such further or other time and place as we may appoint, we will hear such owners in relation thereto, and examine proofs of such claimant or claimants, or such additional proofs and allegations as may then be offered by such owner or on behalf of The City of New York.

Dated Borough of Brooklyn, The City of New York, January 12, 1903.

HORATIO C. KING,
ABRAM C. DEGRAU,
FRANK A. SLOCUM,
Commissioners.

CHARLES S. TABER, Clerk.

j12, f3

SECOND DEPARTMENT.

In the matter of the application of The City of New York, relative to acquiring title to RUTLAND ROAD from Canarsie avenue or road to Remsen avenue, in the Twenty-ninth Ward, in the Borough of Brooklyn, The City of New York.

NOTICE IS HEREBY GIVEN THAT WE, the undersigned, were appointed by an order of the Supreme Court made and entered herein on the 12th day of May, 1902, and duly filed in the office of the Clerk of Kings County, a copy of which order was filed in the office of the Register of the County of Kings on the 20th day of May, 1902, and indexed in the Index of Conveyances in section 15, blocks 4801, 4802, 4810, 4803, 4811, 4804, 4812, 4805, 4813, 4806, 4824, 4807, 4825, 4808, 4826, 4588, 4601, 4589, 4602, 4590, 4603, 4591, 4604, 4592, 4605, 4606, Commissioners of Estimate and Assessment for the purpose of making a just and equitable estimate of the loss or damage, if any, to the respective owners, lessees, parties and persons entitled to or interested in the lands and premises to be taken for the purpose of opening the said street or avenue, as particularly described in the petition of The City of New York, filed with said order in the office of the Clerk of Kings County, and for the purpose of making a just and equitable assessment of the benefit of said street or avenue so to be opened, to the respective owners, parties and persons respectively entitled to or interested in the lands and premises not required for the purpose of opening said street or avenue, but benefited thereby, and of ascertaining and defining the district benefited by said assessment, and the extent and boundaries of the respective tracts and parcels of land participating in said benefit, and of performing the trusts and duties required of us by title 4 of chapter XVII., of the Charter of The City of New York, and the acts or parts of acts supplementary thereto or amendatory thereof.

All parties and persons interested in the lands and premises taken or to be taken for the purpose of opening said street or avenue, or affected thereby, and having any claim or demand on account thereof, are hereby required to present the same, duly verified, to us, the undersigned Commissioners of Estimate and Assessment, at our office in the Bureau of Street Openings of the Law Department, Borough Hall, Borough of Brooklyn, in The City of New York, with such affidavits or other proofs as the said owner or claimants may desire, within twenty days after date of this notice.

And we, the said Commissioners, will be in attendance at our said office on the 6th day of February, 1903, at 11 o'clock in the forenoon of that day, to hear the said parties and persons in relation thereto; and at such time and place, and at such further or other time and place as we may appoint, we will hear such owners in relation thereto, and examine proofs of such claimant or claimants, or such additional proofs and allegations as may then be offered by such owner or on behalf of The City of New York.

Dated Borough of Brooklyn, The City of New York, January 12, 1903.

E. D. CHILDS,
THOMAS H. WAGSTAFF,
Commissioners.

CHARLES S. TABER, Clerk.

j12, f3

SECOND DEPARTMENT.

In the matter of the application of The City of New York, relative to acquiring title to EIGHTY-THIRD STREET between Tenth avenue and Stewart avenue and between Fourth avenue and the Shore road, in the Thirtieth Ward, in the Borough of Brooklyn, The City of New York.

NOTICE IS HEREBY GIVEN THAT WE, the undersigned, were appointed by an order of the Supreme Court made and entered herein on the 12th day of September, 1902, and duly filed in the office of the Clerk of Kings County, a copy of which order was filed in the office of the Register of the County of Kings on the 13th day of September, 1902, and indexed in the Index of Conveyances in section 18, blocks 6009, 6019, 6010, 6020, 6011, 6021, 6012, 6022, 6008, 6018, 6007, 6017, 6006, 6016, 6005, 6015, 6004, 6014, 6003, 6013, Commissioners of Estimate and Assessment for the purpose of making a just and equitable estimate of the loss or damage, if any, to the respective owners, lessees, parties and persons entitled to or interested in the lands and premises to be taken for the purpose of opening the said street or avenue, as particularly described in the petition of The City of New York, filed with said order in the office of the Clerk of Kings County, and for the purpose of making a just and equitable assessment of the benefit of said street or avenue so to be opened, to the respective owners, parties and persons respectively entitled to or interested in the lands and premises not required for the purpose of opening said street or avenue, but benefited thereby, and of ascertaining and defining the district benefited by said assessment, and the extent and boundaries of the respective tracts and parcels of land participating in said benefit, and of performing the trusts and duties required of us by title 4 of chapter XVII., of the Charter of The City of New York, and the acts or parts of acts supplementary thereto or amendatory thereof.

All parties and persons interested in the lands and premises taken or to be taken for the purpose of opening said street or avenue, or affected thereby, and having any claim or demand on account thereof, are hereby required to present the same, duly verified, to us, the undersigned Commissioners of Estimate and Assessment, at our office in the Bureau of Street Openings of the Law Department, Borough Hall, Borough of Brooklyn, in The City of New York, with such affidavits or other proofs as the said owner or claimants may desire, within twenty days after date of this notice.

And we, the said Commissioners, will be in attendance at our said office on the 5th day of February, 1903, at 11 o'clock in the forenoon of that day, to hear the said parties and persons in relation thereto; and at such time and place, and at such further or other time and place as we may appoint, we will hear such owners in relation thereto, and examine proofs of such claimant or claimants, or such additional proofs and allegations as may then be offered by such owner or on behalf of The City of New York.

Dated Borough of Brooklyn, The City of New York, January 12, 1903.

JAMES F. QUIGLEY,
CORNELIUS VAN BRUNT,
PETER F. W. RUTHER,
Commissioners.

CHARLES S. TABER,
Clerk. j12, f3

SECOND DEPARTMENT.

In the matter of the application of The City of New York, relative to acquiring title to TWELFTH AVENUE from Seventy-third street to Kings highway and from Eighty-sixth street to Dyker Beach Park, in the Thirtieth Ward, in the Borough of Brooklyn, The City of New York.

NOTICE IS HEREBY GIVEN THAT WE, the undersigned, were appointed by an order of the Supreme Court made and entered herein on the 17th day of June, 1902, and duly filed in the office of the Clerk of Kings County, a copy of which order was filed in the office of the Register of the County of Kings on the 19th day of June, 1902, and indexed in the Index of Conveyances in section 19, blocks 6187, 6188, 6198, 6199, 6209, 6210, 6220, 6221, 6231, 6232, 6242, 6243, 6254, 6255, 6266, 6267, 6278, 6279, 6290, 6291, 6337, 6338, 6351, 6352, 6386A, 6387A, 8594. Commissioners of Estimate and Assessment for the purpose of making a just and equitable estimate of the loss or damage, if any, to the respective owners, lessees, parties and persons entitled to or interested in the lands and premises to be taken for the purpose of opening the said street or avenue, as particularly described in the petition of The City of New York, filed with said order in the office of the Clerk of Kings County, and for the purpose of making a just and equitable assessment of the benefit of said street or avenue so to be opened, to the respective owners, parties and persons respectively entitled to or interested in the lands and premises and not required for the purpose of opening said street or avenue, but benefited thereby, and of ascertaining and defining the district benefited by said assessment, and the extent and boundaries of the respective tracts and parcels of land participating in said benefit, and of performing the trusts and duties required of us by title 4 of chapter XVII, of the Charter of The City of New York, and the acts or parts of acts supplementary thereto or amendatory thereof.

All parties and persons interested in the lands and premises taken or to be taken for the purpose of opening said street or avenue, or affected thereby, and having any claim or demand on account thereof, are hereby required to present the same, duly verified, to us, the undersigned Commissioners of Estimate and Assessment, at our office in the Bureau of Street Openings of the Law Department, Borough Hall, Borough of Brooklyn, in The City of New York, with such affidavits or other proofs as the said owner or claimants may desire, within twenty days after date of this notice.

And we, the said Commissioners, will be in attendance at our said office on the 5th day of February, 1903, at 9:30 o'clock in the forenoon of that day, to hear the said parties and persons in relation thereto; and at such time and place, and at such further or other time and place as we may appoint, we will hear such owners in relation thereto, and examine proofs of such claimant or claimants, or such additional proofs and allegations as may then be offered by such owner or on behalf of The City of New York.

Dated Borough of Brooklyn, The City of New York, January 12, 1903.

A. C. WHEELER,
E. A. DUBEY,
C. C. SKILTON,
Commissioners.

CHARLES S. TABER,
Clerk. j12, f3

SECOND DEPARTMENT.

In the matter of the application of The City of New York, relative to acquiring title to NINETEETH STREET from Third avenue to Seventh avenue, in the Thirtieth Ward, in the Borough of Brooklyn, The City of New York.

NOTICE IS HEREBY GIVEN THAT WE, the undersigned, were appointed by an order of the Supreme Court made and entered herein on the 31st day of December, 1901, and duly filed in the office of the Clerk of Kings County, a copy of which order was filed in the office of the Register of the County of Kings on the 8th day of January, 1902, and indexed in the Index of Conveyances in section 18, blocks 6064, 6081, 6066, 6082, 6067, 6088, 6089, 6089, 6090, 6090, 6091, 6071, 6092, 6072, 6093, 6073, 6094, 6074, 6095. Commissioners of Estimate and Assessment for the purpose of making a just and equitable estimate of the loss or damage, if any, to the respective owners, lessees, parties and persons entitled to or interested in the lands and premises to be taken for the purpose of opening the said street or avenue, as particularly described in the petition of The City of New York, filed with said order in the office of the Clerk of Kings County, and for the purpose of making a just and equitable assessment of the benefit of said street or avenue so to be opened, to the respective owners, parties and persons respectively entitled to or interested in the lands and premises and not required for the purpose of opening said street or avenue, but benefited thereby, and of ascertaining and defining the district benefited by said assessment, and the extent and boundaries of the respective tracts and parcels of land participating in said benefit, and of performing the trusts and duties required of us by title 4 of chapter XVII, of the Charter of The City of New York, and the acts or parts of acts supplementary thereto or amendatory thereof.

All parties and persons interested in the lands and premises taken or to be taken for the purpose of opening said street or avenue, or affected thereby, and having any claim or demand on account thereof, are hereby required to present the same, duly verified, to us, the undersigned Commissioners of Estimate and Assessment, at our office in the Bureau of Street Openings of the Law Department, Borough Hall, Borough of Brooklyn, in The City of New York, with such affidavits or other proofs as the said owner or claimants may desire, within twenty days after date of this notice.

And we, the said Commissioners, will be in attendance at our said office on the 5th day of February, 1903, at 10 o'clock in the forenoon of that day, to hear the said parties and persons in relation thereto; and at such time and place, and at such further or other time and place as we may appoint, we will hear such owners in relation thereto, and examine proofs of such claimant or claimants, or such additional proofs and allegations as may then be offered by such owner or on behalf of The City of New York.

Dated Borough of Brooklyn, The City of New York, January 12, 1903.

FRANK J. DOYLE,
JOHN B. LORD,
Commissioners.

CHARLES S. TABER,
Clerk. j12, f3

SECOND DEPARTMENT.

In the matter of the application of The City of New York, relative to acquiring title, wherever the same has not been heretofore acquired, to the lands and premises required for the opening and extending of BRADLEY AVENUE (although not yet named by proper authority), from Borden avenue to Greenpoint avenue, in the First Ward, Borough of Queens, in The City of New York.

WE, THE UNDERSIGNED, COMMISSIONERS of Estimate and Assessment in the above-entitled matter, hereby give notice to all persons interested in this proceeding, and to the owner or owners, occupant or occupants, of all houses and lots and improved and unimproved lands affected thereby, and to all others whom it may concern, to wit:

First—That we have completed our estimate and assessment, and that all persons interested in this proceeding, or in any of the lands, tenements and hereditaments and premises affected thereby and having objections thereto, do present their said objections in writing, duly verified, to us at our office, No. 21 Jackson avenue, in the Borough of Queens, in The City of New York, on or before the 28th day of January, 1903, and that we the said Commissioners will hear parties so objecting, and for that purpose will be in attendance at our said office on the 30th day of January, 1903, at 2 o'clock p. m.

Second—That the abstract of our said estimate and assessment, together with our damage and benefit maps, and also all the affidavits, estimates, proofs and other documents used by us in making our report, have been deposited in the Bureau of Street Openings in the Law Department of The City of New York, No. 21 Jackson avenue, in the Borough of Queens, in said City, there to remain until the 6th day of February, 1903.

Third—That the limits of our assessment for benefit include all those lands, tenements and hereditaments and premises situate, lying and being in the Borough of Queens in The City of New York, which, taken together, are bounded and described as follows, viz.:

Beginning at a point formed by the intersection of a line parallel to and 200 feet easterly from the easterly line of Bradley avenue with the southeasterly prolongation of the middle line of the block bounded by Bradley avenue, Review avenue and Pine street; thence northwesterly along said prolongation and middle line to its intersection with a line parallel to and 100 feet southeasterly from the southeasterly line of Pine street; thence, southwesterly along said parallel line to its intersection with the southeasterly prolongation of a line parallel to, and 100 feet southwesterly from, the southwesterly line of Star avenue; thence, northwesterly along said prolongation and last mentioned parallel line to its intersection with a line parallel to, and 100 feet northwesterly from, the northwesterly line of Anable avenue; thence, easterly along said last mentioned parallel line to its intersection with a line parallel to, and 100 feet easterly from, the easterly line of School street; thence, southerly, along said last mentioned parallel line to its intersection with a line parallel to and 100 feet northwesterly from, the northwesterly line of Borden avenue; thence, southeasterly along said last mentioned parallel line to its intersection with the northwesterly prolongation of a line drawn from a point on the northwesterly line of Greenpoint avenue midway between Gale street and Bradley avenue and parallel to Bradley avenue; thence, southeasterly along said prolongation and parallel line to Bradley avenue to its intersection with a line parallel to, and 100 feet southeasterly from, the southeasterly line of Greenpoint avenue; thence, southwesterly, along said parallel line to its intersection with a line parallel to, and 200 feet northwesterly from, the northwesterly line of Bradley avenue; thence southeasterly and southerly, along said last mentioned parallel line to the point or place of beginning; as such streets are shown on the Commissioners' map of Long Island City, filed in the Office of the County Clerk of Queens County, Jamaica, on the 25th day of April, 1873.

Fourth—That our report herein will be presented for confirmation to the Supreme Court of the State of New York, Second Department, at a Special Term thereof, for the hearing of motions, to be held in the County Courthouse, in the Borough of Brooklyn, in The City of New York, on the 19th day of March, 1903, at the opening of the Court on that day.

Dated Borough of Manhattan, New York, November 29, 1902.

PATRICK J. MARR,
JOHN B. MERRILL,
Commissioners.

JOHN P. DUNN,
Clerk. j8-26

FIRST DEPARTMENT.

In the matter of the application of The City of New York, relative to acquiring title, wherever the same has not been heretofore acquired, to ELSMERE PLACE (although not yet named by proper authority), from Marmion avenue to the Southern Boulevard, in the Twenty-fourth Ward, Borough of The Bronx, in The City of New York.

WE, THE UNDERSIGNED, COMMISSIONERS of Estimate and Assessment in the above-entitled matter, hereby give notice to all persons interested in this proceeding, and to the owner or owners, occupant or occupants, of all houses and lots and improved and unimproved lands affected thereby, and to all others whom it may concern, to wit:

First—That we have completed our estimate and assessment, and that all persons interested in this proceeding, or in any of the lands, tenements and hereditaments and premises affected thereby and having objections thereto, do present their said objections in writing, duly verified, to us at our office, Nos. 90 and 92 West Broadway, in the Borough of Manhattan, in The City of New York, on or before the 28th day of January, 1903, and that we the said Commissioners will hear parties so objecting, and for that purpose will be in attendance at our said office on the 30th day of January, 1903, at 4 o'clock p. m.

Second—That the abstract of our said estimate and assessment, together with our damage and benefit maps, and also all the affidavits, estimates, proofs and other documents used by us in making our report, have been deposited in the Bureau of Street Openings in the Law Department of The City of New York, Nos. 90 and 92 West Broadway, in the Borough of Manhattan, in said City, there to remain until the 7th day of February, 1903.

Third—That the limits of our assessment for benefit include all those lands, tenements and hereditaments and premises situate, lying and being in the Borough of The Bronx in The City of New York, which, taken together, are bounded and described as follows, viz.:

Beginning at a point formed by the intersection of a line drawn parallel to and distant 200 feet easterly from the easterly line of Southern Boulevard with the southeasterly prolongation of the northwesterly line of Fairmount place, running thence northwesterly along said prolongation and northwesterly line of Fairmount place to its intersection with a line drawn parallel to and distant 100 feet northwesterly from the northwesterly line of Marmion avenue, thence northwesterly along said parallel line to its intersection with a line drawn parallel to and distant 100 feet southwesterly from the southwesterly line of Elsmere place; thence northwesterly along said parallel line and its northwesterly prolongation to its intersection with a line drawn parallel to and distant 100 feet northwesterly from the northwesterly line of Prospect avenue; thence northwesterly along said parallel line to its intersection with the northwesterly prolongation of a line drawn parallel to and distant 100 feet northwesterly from the northwesterly line of Elsmere place, thence southeasterly along said prolongation and parallel line to its intersection with a line drawn parallel to and distant 100 feet northwesterly from the northwesterly line of Marmion avenue, thence northwesterly along said parallel line to the southwesterly line of East One Hundred and Seventy-seventh street to its intersection with a line drawn parallel to and distant 200 feet easterly from the easterly line of the Southern Boulevard, thence southerly along said parallel line to the point or place of beginning; as such streets are shown upon the final maps and profiles of the Twenty-third and Twenty-fourth Wards of The City of New York, excepting from said area all streets, avenues and roads or portions thereof heretofore legally opened as such area is shown upon our benefit maps deposited as aforesaid.

Fourth—That our report herein will be presented for confirmation to the Supreme Court of the State of New York, First Department, at a Special Term thereof, Part III, to be held in the County Courthouse, in the Borough of Manhattan, in The City of New York, on the 17th day of March, 1903, at the opening of the Court on that day.

Dated Borough of Manhattan, New York, December 8, 1902.

EDWARD D. FARRELL,
Chairman;
BENJ. F. GERDING,
PHINEAS LEWISON,
Commissioners.

JOHN P. DUNN,
Clerk. j7-24

FIRST DEPARTMENT.

In the matter of the application of The City of New York, relative to acquiring title wherever the same has not been heretofore acquired, to the lands and premises required for the opening and extending of CHISHOLM STREET (although not yet named by proper authority), from Stebbins avenue to Intervale avenue, in the Twenty-third Ward, Borough of The Bronx, in The City of New York.

NOTICE IS HEREBY GIVEN THAT THE bill of costs, charges and expenses incurred by reason of the proceedings in the above-entitled matter will be presented for taxation to one of the Justices of the Supreme Court of the State of New York, First Department, at a special term thereof, Part I, to be held at the County Courthouse in the Borough of Manhattan in The City of New York, on the 28th day of January, 1903, at 10:30 o'clock in forenoon of that day; or as soon thereafter as counsel can be heard thereon; and that the said bill of costs, charges and expenses has been deposited in the office of the Clerk of the County of New York, there to remain for and during the space of ten days, as required by the provisions of section 999 of the Greater New York Charter as amended by chapter 466 of the Laws of 1901.

Dated Borough of Manhattan, New York, January 15, 1903.

BYRON TRAVER,
GEO. E. MORGAN,
THOS. F. KEATING,
Commissioners.

JOHN P. DUNN, Clerk. j15-26

FIRST DEPARTMENT.

In the matter of the application of the Mayor, Aldermen and Commonalty of The City of New York, relative to acquiring title wherever the same has not been heretofore acquired, to the lands, tenements and hereditaments required for the purpose of opening ARTHUR AVENUE (although not yet named by proper authority), from Tremont avenue to Pelham avenue, as the same has been heretofore laid out and designated as a first class street or road in the Twenty-fourth Ward of The City of New York.

NOTICE IS HEREBY GIVEN THAT THE supplemental and additional bill of costs, charges and expenses incurred by reason of the proceedings in the above-entitled matter will be presented for taxation to one of the Justices of the Supreme Court of the State of New York, First Department, at a Special Term thereof, Part I, to be held at the County Courthouse in the Borough of Manhattan, in The City of New York, on the 28th day of January, 1903, at 10:30 o'clock in forenoon of that day, or as soon thereafter as counsel can be heard thereon; and that the said bill of costs, charges and expenses has been deposited in the office of the Clerk of the County of New York, there to remain for and during the space of ten days, as required by the provisions of section 999 of the Greater New York Charter as amended by chapter 466 of the Laws of 1901.

Dated Borough of Manhattan, New York, January 15, 1903.

SAMUEL H. ORDWAY,
JOHN J. QUINLAN,
WILLIAM M. LAWRENCE,
Commissioners.

JOHN P. DUNN, Clerk. j15-26

FIRST DEPARTMENT.

In the matter of the application of The City of New York, relative to acquiring title, wherever the same has not been heretofore acquired, to CARROLL PLACE (although not yet named by proper authority), from East One Hundred and Sixty-fifth street to McClellan street, in the Twenty-third Ward, Borough of The Bronx, City of New York.

WE, THE UNDERSIGNED, COMMISSIONERS of Estimate and Assessment in the above-entitled matter, hereby give notice to all persons interested in this proceeding, and to the owner or owners, occupant or occupants, of all houses and lots and improved and unimproved

lands affected thereby, and to all others whom it may concern, to wit:

First—That we have completed our estimate and assessment, and that all persons interested in this proceeding, or in any of the lands, tenements and hereditaments and premises affected thereby and having objections thereto, do present their said objections in writing, duly verified, to us at our office, Nos. 90 and 92 West Broadway, in the Borough of Manhattan, in The City of New York, on or before the 28th day of January, 1903, and that we the said Commissioners will hear parties so objecting, and for that purpose will be in attendance at our said office on the 30th day of January, 1903, at 3 o'clock p. m.

Second—That the abstract of our said estimate and assessment, together with our damage and benefit maps, and also all the affidavits, estimates, proofs and other documents used by us in making our report, have been deposited in the Bureau of Street Openings in the Law Department of The City of New York, Nos. 90 and 92 West Broadway, in the Borough of Manhattan, in said City, there to remain until the 7th day of February, 1903.

Third—That the limits of our assessment for benefit include all those lands, tenements and hereditaments and premises situate, lying and being in the Borough of The Bronx in The City of New York, which, taken together, are bounded and described as follows, viz.:

Beginning at a point formed by the intersection of the middle line of the block between Grand Boulevard and Concourse and Walton avenue with a line parallel to, and 100 feet southwesterly from, the southwesterly line of East One Hundred and Sixty-seventh street; running thence, southeasterly along said parallel line to its intersection with the middle line of the blocks between Sherman avenue and Sheridan avenue; thence, southwesterly along said middle line of the blocks, to its intersection with the prolongation southwesterly of the middle line of the block between East One Hundred and Sixty-third street and East One Hundred and Sixty-fourth street; thence, northwesterly, along said prolongation and middle line of the block and its prolongation, northwesterly, to its intersection with the prolongation southwesterly of the middle line of the blocks between Grand Boulevard and Concourse and Walton avenue; thence, northwesterly, along said last mentioned prolongation and middle line of the blocks to the point or place of beginning; as such streets are shown upon the final maps and profiles of the Twenty-third and Twenty-fourth Wards of The City of New York, excepting from said area all streets, avenues and roads or portions thereof heretofore legally opened as such area is shown upon our benefit maps deposited as aforesaid.

Fourth—That our report herein will be presented for confirmation to the Supreme Court of the State of New York, First Department, at a Special Term thereof, Part III, to be held in the County Courthouse, in the Borough of Manhattan, in The City of New York, on the 17th day of March, 1903, at the opening of the Court on that day.

Dated Borough of Manhattan, New York, November 14, 1902.

WILLIAM G. DAVIES,
M. F. NEVILLE,
Commissioners.

JOHN P. DUNN,
Clerk. j7-24

PROPOSALS FOR BIDS AND ESTIMATES FOR THE CITY OF NEW YORK.

NOTICE TO CONTRACTORS.

GENERAL INSTRUCTIONS TO BIDDERS.

The person or persons making a bid or estimate for any services, work, materials or supplies for The City of New York, or for any of its departments, bureaus or offices, shall furnish the same in a sealed envelope, indorsed with the title of the supplies, materials, work or services for which the bid or estimate is made, with his or their name or names and the date of presentation to the President or Board or to the head of the Department at his or its office, on or before the date and hour named in the advertisement for the same, at which time and place the estimates received will be publicly opened by the President or Board or head of said Department, and read, and the award of the contract made according to law as soon thereafter as practicable.

Each bid or estimate shall contain the name and place of residence of the person making the same, the names of all persons interested with him therein, and, if no other person be so interested, it shall distinctly state that fact; also, that it is made without any connection with any other person making an estimate for the same purpose, and is in all respects fair and without collusion or fraud, and that no member of the Board of Aldermen, head of a department, chief of a bureau, deputy thereof, or clerk therein, or other officer of The City of New York, is, shall be or become interested, directly or indirectly, as contracting party, partner, stockholder, surety or otherwise in or in the performance of the contract, or in the supplies, work or business to which it relates, or in any portion of the profits thereof. The bid or estimate must be verified by the oath, in writing, of the party or parties making the estimate that the several matters stated herein are in all respects true.

Each bid or estimate shall be accompanied by the consent, in writing, of two householders or freeholders in The City of New York, or of a guaranty or surety company duly authorized by law to act as surety, and shall contain the matters set forth in the blank forms mentioned below.

No bid or estimate will be considered unless as a condition precedent to the reception or consideration of any proposal, it be accompanied by a certified check upon one of the State or National banks of The City of New York, payable to the order of the Comptroller, or money to the amount of five per centum of the amount of the bond required, as provided in section 420 of the Greater New York Charter.

The certified check or money should not be included in the envelope containing the bid or estimate, but should be either included in a separate envelope addressed to the head of the Department, President or Board, or submitted personally upon the presentation of the bid or estimate.

For particulars as to the quantity and quality of the supplies, or the nature and extent of the work, reference must be made to the specifications, schedules, plans, etc., on file in the said office of the President, Board or Department. No bid shall be accepted from or contract awarded to any person who is in arrears to The City of New York upon debt or contract, or who is a defaulter, as surety or otherwise, upon any obligation to the City.

The contracts must be bid for separately. The right is reserved in each case to reject all bids or estimates if it is deemed to be for the interest of the City so to do.

Bidders will write out the amount of their bids or estimates in addition to inserting the same in figures.

Bidders are requested to make their bids or estimates upon the blank forms prepared and furnished by the City, a copy of which, with the proper envelope in which to inclose the bid, together with a copy of the contract, including the specifications, in the form approved by the Corporation Counsel, can be obtained upon application therefor at the office of the Department for which the work is to be done. Plans and drawings of construction work may also be seen there.