

THE CITY RECORD.

VOL. XLIV. NUMBER 13125.

NEW YORK, FRIDAY, JULY 14, 1916.

PRICE, 3 CENTS.

THE CITY RECORD.

OFFICIAL JOURNAL OF THE CITY OF NEW YORK.
Published Under Authority of Section 1526, Greater New York Charter, by the
BOARD OF CITY RECORD.

JOHN PURROY MITCHEL, MAYOR.
LAMAR HARDY, CORPORATION COUNSEL. WILLIAM A. PRENDERGAST, COMPTROLLER.

DAVID FERGUSON, SUPERVISOR.
Supervisor's Office, Municipal Building, 8th floor.
Published daily, at 9 a. m., except legal holidays, at Nos. 96 and 98 Reade st. (north side), between West Broadway and Church st., Manhattan, New York City.
Subscription, \$9.30 a year, exclusive of supplements. Daily issue, 3 cents a copy.
SUPPLEMENTS: Civil List (containing names, salaries, etc., of the City employees), Two Dollars, Postage Extra; Official Canvass of Votes, 10 cents; Registry Lists, 5 cents each assembly district; Law Department Supplement, 10 cents; Annual Assessed Valuation of Real Estate, 25 cents each section; postage prepaid.
ADVERTISING: Copy for publication in the City Record must be received at least TWO (2) days before the date fixed for the first insertion; when proof is required for correction before publication, copy must be received THREE (3) days before the date fixed for the first insertion.
COPY for publication in the corporation newspapers of Brooklyn must be received at least THREE (3) days before the date fixed for the first insertion.
Entered as Second-class Matter, Post Office at New York City.

TABLE OF CONTENTS.

| | | | |
|--|------|--|------|
| Bellevue and Allied Hospitals— | | Notice to Bidders at Sales of Old Build- | |
| Proposals | 5475 | ings, etc. | 5484 |
| Bellevue and Allied Hospitals, Public | | Official Directory | 5471 |
| Charities, Health, Departments | | Parks, Department of— | |
| of— | | Auction Sale | 5475 |
| Proposals | 5476 | Police Department— | |
| Board Meetings | 5472 | Owners Wanted for Unclaimed Prop- | |
| Bronx, Borough of— | | erty | 5472 |
| Proposals | 5481 | Public Administrator, New York County— | |
| Brooklyn, Borough of— | | Report to Comptroller of Money De- | |
| Proposals | 5479 | posited with Chamberlain Month- | |
| Changes in Departments, etc. | 5471 | of June, 1916 | 5470 |
| Correction, Department of— | | Public Charities, Department of— | |
| Proposals | 5475 | Proposals | 5474 |
| Education, Department of— | | Public Service Commission, First District— | |
| Proposals | 5475 | Calendar for the Week Commencing | |
| Elections, Board of— | | July 10, 1916 | 5465 |
| Proposals | 5478 | Invitation to Contractors | 5474 |
| Estimate and Apportionment, Board of— | | Queens, Borough of— | |
| Notice of Public Hearing | 5465 | Proposals | 5478 |
| Notice of Public Hearing, Franchise | | Richmond, Borough of— | |
| Matters | 5478 | Proposals | 5475 |
| Notices of Public Hearings, Public | | State Industrial Commission, Department | |
| Improvement Matters | 5476 | of Labor— | |
| Finance, Department of— | | Public Notices | 5472 |
| Confirmation of Assessments | 5472 | Street Cleaning, Department of— | |
| Corporation Sale of Buildings and | | Proposals | 5478 |
| Appurtenances Thereon on City | | Reports for Weeks Ended June 3, 10, | |
| Real Estate by Sealed Bids | 5473 | 17, 24 and July 1, 1916 | 5470 |
| Corporation Sale by Sealed Bids of | | Supreme Court, First Department— | |
| the Lease of Certain Real Estate | 5472 | Filing Preliminary Abstracts | 5482 |
| Notices of Sales of Tax Liens | 5472 | Hearings on Qualifications | 5482 |
| Sureties on Contracts | 5473 | Supreme Court, Second Department— | |
| Vouchers Received July 13, 1916 | 5468 | Application for Appointment of Com- | |
| Warrants Made Ready for Payment | | missioners | 5483 |
| July 13, 1916 | 5465 | Application for Court to Condemn | |
| Fire Department— | | Property | 5483 |
| Proposals | 5474 | Filing Bills of Costs | 5483 |
| Health, Department of— | | Filing Preliminary Abstracts | 5484 |
| Amendments to Sanitary Code | 5474 | Notice of Appointment | 5482 |
| Instructions to Bidders for Work to be | | Water Supply, Gas and Electricity, Depart- | |
| Done or Supplies to be Furnished | 5484 | ment of— | |
| Manhattan, Borough of— | | Proposals | 5474 |
| Bureau of Buildings—Bulletin No. 11, | | | |
| 1916, New Materials of Construc- | | | |
| tion | 5480 | | |
| Proposals | 5480 | | |

BOARD OF ESTIMATE AND APPORTIONMENT.

Notice of Public Hearing.

NOTICE IS HEREBY GIVEN that the Board of Estimate and Apportionment at the meeting of the Board held on JULY 7, 1916, continued to TUESDAY, JULY 25, 1916, at 10.30 a. m., in Room 16, City Hall, the public hearing on the Final Report and Plans submitted to the Board by the Commission on Building Districts and Restrictions, and on the general provisions of the proposed Districting Resolution accompanying said report.

Dated July 10, 1916.
JOSEPH HAAG, Secretary, Municipal Building; Telephone 4560 Worth.

PUBLIC SERVICE COMMISSION—FIRST DISTRICT.

No. 120 BROADWAY, NEW YORK CITY.

Hearings Held in Room 2562.

Calendar for the Week Commencing July 10, 1916.

Friday, July 14, 1916—11.30 a. m.—Rapid Transit Railroads—'Opening of bids for construction of station finish on Section 1, Route 26'—Whole Commission.
Regular Meetings of Commission held on Thursday at 11 a. m.
Meeting of Committee of the Whole held on Wednesday at 10.30 a. m.

DEPARTMENT OF FINANCE.

WARRANTS MADE READY FOR PAYMENT IN DEPARTMENT OF FINANCE THURSDAY, JULY 13, 1916.

Below is a statement of warrants made ready for payment on the above date, showing therein the Department of Finance voucher number, the dates of the invoices or the registered number of the contract, the date the voucher was filed in the Department of Finance, the name of the payee and the amount of the warrant.

Where two or more bills are embraced in the warrant, the dates of the earliest and latest are given, excepting that, when such payments are made under a contract, the registered number of the contract is shown in the place of the second invoice date.

Where the word "final" is shown after the name of the payee, payment will not be made until thirty days after the completion and acceptance of the work, but all of the other warrants mentioned will be forwarded through the mail unless some reason exists why payment is to be made in person, in which event written notice will be promptly given to the claimant.

In making a written or verbal inquiry at this office for any of the above mentioned warrants, it is requested that reference be made by the Department of Finance voucher number.

| Finance Voucher No. | Invoice Dates or Contract Number. | Received in Department of Finance. | Name of Payee. | Amount. |
|---------------------------|-----------------------------------|------------------------------------|---------------------------------|---------|
| Board of Aldermen. | | | | |
| 96743 | 44303 | 7-8-16 | New York Telephone Company..... | \$44 62 |
| 96735 | | 7-8-16 | New York Telephone Co..... | 10 39 |
| 96736 | | 7-8-16 | New York Telephone Co..... | 18 00 |
| Armory Board. | | | | |
| 93564 | 5-29-16 | 6-29-16 | Cavanagh Bros. & Co..... | 42 15 |

| Finance Voucher No. | Invoice Dates or Contract Number. | Received in Department of Finance. | Name of Payee. | Amount. |
|---|-----------------------------------|------------------------------------|--|-----------|
| Board of Assessors. | | | | |
| 94991 | 7- 3-16 | 7- 5-16 | Keuffel & Esser Co..... | 8 89 |
| 94990 | 7- 1-16 | 7- 5-16 | Fowler Manufacturing Co., Limited... | 3 00 |
| Department of Bridges. | | | | |
| 94093 | 6-19-16. 6-20-16 | 6-30-16 | Johnson Brothers | 315 92 |
| 95951 | | | Thomas E. Bush | 5 25 |
| 95964 | | 7- 7-16 | Charles A. Ross | 1 50 |
| 95965 | | 7- 7-16 | George B. Pfann | 1 50 |
| 95966 | | 7- 7-16 | Patrick J. O'Brien | 1 50 |
| 95967 | | 7- 7-16 | Robert W. Dixon, Jr..... | 1 50 |
| 95968 | | 7- 7-16 | James Kennedy | 1 50 |
| 95969 | | 7- 7-16 | Max H. Knobel | 75 |
| 95970 | | 7- 7-16 | Francis Rieder | 75 |
| 95953 | | 7- 7-16 | Charles H. Lephardt | 3 75 |
| 95952 | | 7- 7-16 | John Gunyan | 4 50 |
| 95954 | | 7- 7-16 | William J. Patterson | 3 75 |
| 95955 | | 7- 7-16 | Francis A. Steers | 3 00 |
| 95956 | | 7- 7-16 | Fred J. De Lorme | 3 00 |
| 95950 | | | Archibald McLean, Assistant Engineer. | 24 20 |
| 94071 | 5-31-16 | 6-30-16 | United States Wood Preserving Com- | |
| | | | pany | 130 00 |
| 94075 | | | John A. Roebbling's Sons of New York. | 111 47 |
| 94086 | | | Pennsylvania Cement Company..... | 234 00 |
| 94095 | 6- 9-16 | 6-30-16 | Froment & Co..... | 504 56 |
| Bellevue and Allied Hospitals. | | | | |
| 93312 | 11-24-14. 4- 1-16 | 6-29-16 | The White Company..... | 562 30 |
| 95037 | 5-26-16 | 7- 5-16 | L. Hamburger | 1 62 |
| 95084 | | | Walter C. Noyes, Wm. A. Marble, Al- | |
| | | | fred A. Cook, Trustees in Bankruptcy | |
| | | | for J. B. Greenhut Company..... | 5 54 |
| 95108 | 5-23-16 | 7- 5-16 | E. Leitz | 9 25 |
| 95109 | 4-27-16. 5-18-16 | 7- 5-16 | The White Company..... | 25 02 |
| 95093 | 5-31-16 | 7- 5-16 | D. B. Pershall & Son..... | 1 50 |
| 95096 | 5-27-16 | 7- 5-16 | The Universal Specialty Co..... | 3 00 |
| 95099 | 5-11-16 | 7- 5-16 | Robert Ferguson | 19 50 |
| 95101 | 5-27-16 | 7- 5-16 | Stanley & Patterson | 3 60 |
| 95107 | 5-27-16 | 7- 5-16 | F. Schmickl & Co..... | 4 00 |
| 95106 | | | George Tiemann & Co..... | 2 95 |
| 95105 | 5-31-16 | 7- 5-16 | P. Laruffa | 2 50 |
| 95100 | 4-11-16 | 7- 5-16 | Hammacher, Schlemmer & Co..... | 4 71 |
| 95110 | | | Rutherford Rubber Company..... | 3 45 |
| 95111 | 5- 1-16 | 7- 5-16 | Dennis & Baird..... | 1 00 |
| 95103 | 5-20-16 | 7- 5-16 | Hull, Grippen & Co..... | 2 74 |
| 95086 | 5-22-16 | 7- 5-16 | National Biscuit Company..... | 19 55 |
| 95088 | 4-30-16 | 7- 5-16 | Richman & Samuels | 33 99 |
| 95102 | 2-15-16 | 7- 5-16 | Ogden & Wallace..... | 8 23 |
| Board of Coroners. | | | | |
| 95895 | 6-30-16 | 7- 7-16 | G. W. Tong | 8 60 |
| 95855 | 6-30-16 | 7- 7-16 | E. Neumann & Sons..... | 22 49 |
| 95403 | 5- 1-16 | 7- 5-16 | Broad Street Garage..... | 10 65 |
| County Court, Bronx County. | | | | |
| 94789 | 6-21-16 | 7-12-16 | George H. Smith | 100 00 |
| City Magistrates' Courts. | | | | |
| 94790 | 6-17-16 | 7- 3-16 | Remington Typewriter Company, Inc.. | 7 70 |
| 94796 | | 7- 5-16 | A. N. Marquis & Co..... | 5 00 |
| 94785 | 3- 8-16 | | A. Pearson's Sons | 57 20 |
| 94786 | 3-24-16 | 7- 3-16 | A. Pearson's Sons | 34 75 |
| 94788 | 3-30-16 | 7- 3-16 | A. Pearson's Sons | 32 00 |
| Hunter College. | | | | |
| 21708 | | | Ames & Rollison | \$25 00 |
| 94927 | 4-15-16 | 7- 5-16 | M. J. Roth | 38 25 |
| 94929 | 5-13-16 | 7- 5-16 | Clarence S. Nathan, Inc..... | 72 65 |
| 94933 | 4-29-16 | 7- 5-16 | Clarence S. Nathan, Inc..... | 37 75 |
| College of The City of New York. | | | | |
| 93869 | 41987 | | Arnold W. Brunner | \$216 55 |
| Board of City Record. | | | | |
| 94001 | 6- 6-16 | 6-30-16 | The Brooklyn Daily Eagle..... | \$159 40 |
| 94000 | 5-24-16. 6-19-16 | 6-30-16 | The Brooklyn Daily Eagle | 406 61 |
| 93901 | 5-22-16. 6- 8-16 | 6-30-16 | The J. W. Pratt Co..... | 576 85 |
| 93900 | 5-19-16. 6- 8-16 | 6-30-16 | The J. W. Pratt Co..... | 519 69 |
| 93899 | 5-22-16. 6- 9-16 | 6-30-16 | Remington Typewriter Company, Inc.. | 239 64 |
| 94002 | 5-23-16. 6-17-16 | 6-30-16 | M. B. Brown Printing & Binding Co.. | 571 76 |
| 93975 | 5-31-16. 6-17-16 | 6-30-16 | M. B. Brown Printing & Binding Co.. | 476 65 |
| 93974 | 5-25-16. 6-17-16 | 6-30-16 | M. B. Brown Printing & Binding Co.. | 269 84 |
| 93976 | 5- 9-16. 6-12-16 | 6-30-16 | M. B. Brown Printing & Binding Co.. | 585 80 |
| 93979 | 5- 5-16 | 6-30-16 | M. B. Brown Printing & Binding Co.. | 467 00 |
| 94036 | 5-12-16. 6- 6-16 | 6-30-16 | The Trow Press | 460 48 |
| 93978 | 5-29-16. 6-14-16 | 6-30-16 | Tower Manufacturing & Novelty Co.. | 100 61 |
| 94037 | 5-17-16. 6-17-16 | 6-30-16 | Clarence S. Nathan, Inc..... | 825 45 |
| Department of Correction. | | | | |
| 94742 | 5-15-16 | 7- 3-16 | Buck Bros. | \$29 10 |
| 80162 | 4-30-16 | 5-29-16 | R. D. Wood & Co..... | 45 69 |
| 93770 | | 5-29-16 | The Thread Agency | 185 15 |
| District Attorney, Kings County. | | | | |
| 9004 | | 7-10-16 | Hall's Photo Studio | \$52 00 |
| 9003 | | 7-10-16 | Anna M. Hull | 50 00 |
| District Attorney, New York County. | | | | |
| 94135 | 5- 5-16 | 6-30-16 | Fireproof Furniture & Construction Co. | \$474 80 |
| 94238 | | 6-30-16 | James E. Lynch | 185 00 |
| 94134 | 6-26-16 | 6-30-16 | Columbia Graphophone Company | 144 00 |
| 96185 | | 7- 8-16 | Edward J. McNamee | 20 62 |
| 96184 | | 7- 8-16 | Pasquale Marino | 24 51 |
| 96192 | | 7- 8-16 | Edward Swann, District Attorney.... | 243 04 |
| 96190 | 6-30-16 | 7- 8-16 | M. Zalkowitz | 18 08 |
| Board of Elections. | | | | |
| 94159 | 6-29-16 | 6-30-16 | M. B. Brown Printing & Binding Co.. | \$195 00 |
| 94158 | 6-27-16 | 6-30-16 | M. B. Brown Printing & Binding Co.. | 183 30 |
| 94155 | 6- 8-16 | 6-30-16 | The Van Dorn Iron Works Co..... | 200 00 |
| Board of Estimate and Apportionment. | | | | |
| 94799 | 6-24-16 | 7- 3-16 | Neostyle Co. | \$36 75 |
| 95517 | | 7- 6-16 | Katherine H. Yochman | 56 03 |
| 95516 | 7- 1-16 | 7- 6-16 | George L. Tirrell, Director..... | 7 22 |
| Department of Education. | | | | |
| 95356 | 4- 6-16. 44028 | 7- 6-16 | Favor, Ruhl & Co..... | \$8 10 |
| 95378 | 2-25-16. 3-28-16 | 7- 6-16 | Montgomery & Co., Inc..... | 45 71 |
| 95719 | | | The J. W. Pratt Company..... | 24 00 |
| 97226 | | 7-10-16 | William A. Prendergast as Comptroller | |
| | | | of The City of New York..... | 2,574 99 |
| 97225 | | 7-10-16 | William A. Prendergast as Comptroller | |
| | | | of The City of New York..... | 9,353 79 |
| 97224 | | 7-10-16 | William A. Prendergast as Comptroller | |
| | | | of The City of New York..... | 35,130 36 |

| Finance Voucher No. | Invoice Dates or Contract Number. | Received in Department of Finance. | Name of Payee. | Amount. | Finance Voucher No. | Invoice Dates or Contract Number. | Received in Department of Finance. | Name of Payee. | Amount. |
|---------------------|-----------------------------------|------------------------------------|---|-----------|---------------------|-----------------------------------|------------------------------------|---|---------|
| 97223 | | | William A. Prendergast as Comptroller of The City of New York..... | 10,126 76 | 97228 | | 7-10-16 | William A. Prendergast, as Comptroller of The City of New York..... | 225 61 |
| 97227 | | 7-10-16 | William A. Prendergast as Comptroller of The City of New York..... | 372 52 | 97231 | | 7-10-16 | William A. Prendergast, as Comptroller of The City of New York..... | 65 50 |
| 97222 | | 7-10-16 | William A. Prendergast as Comptroller of The City of New York..... | 41,553 29 | 97235 | | 7-10-16 | William A. Prendergast, as Comptroller of The City of New York..... | 88 |
| 95721 | 3-31-16 | 7-7-16 | Yawman & Erbe Mfg. Co..... | 4 86 | 97238 | | 7-10-16 | William A. Prendergast, as Comptroller of The City of New York..... | 03 |
| 95723 | 3-15-16 | 7-7-16 | Underwood Typewriter Co..... | 75 | 97236 | | 7-10-16 | William A. Prendergast, as Comptroller of The City of New York..... | 118 75 |
| 95727 | | | Hygeia Distilled Water Co..... | 3 60 | 97237 | | 7-10-16 | William A. Prendergast, as Comptroller of The City of New York..... | 179 40 |
| 95536 | 3-7-16 | 7-6-16 | Regal Motor Car Co..... | 4 05 | 97230 | | 7-10-16 | William A. Prendergast, as Comptroller of The City of New York..... | 771 72 |
| 94966 | 4-14-16 | 44420 | The J. W. Pratt Co..... | 41 42 | 95716 | | | F. C. Stechert Co..... | 44 |
| 95822 | 3-11-16 | 7-7-16 | Oscar Schlegel Mfg. Co..... | 21 90 | 95545 | | | Soap-itor Company..... | 6 00 |
| 95823 | 3-15-16 | 7-7-16 | Electric Hose & Rubber Co..... | 51 | 95544 | 1-31-16 | 7-6-16 | American Distilled Water Company.. | 2 40 |
| 95825 | 11-27-15 | 12-31-15 | Montgomery & Co., Inc..... | 1 82 | 95543 | 1-31-16 | 7-6-16 | American Distilled Water Company.. | 1 44 |
| 95726 | 3-30-16 | 7-7-16 | Theo. Moss & Co..... | 44 | 95377 | 3-16-16 | 4-4-16 | Bloomington Bros..... | 9 30 |
| 95725 | | | F. W. Devoe & C. T. Reynolds Co..... | 2 52 | 94423 | 4-29-16 | 44171 | The J. W. Pratt Co..... | 26 53 |
| 95720 | 4-6-16 | 7-7-16 | Tower Mfg. & Novelty Co..... | 1 20 | 95370 | | 44087 | M. J. Tobin..... | 12 99 |
| 95829 | 12-15-15 | 7-7-16 | Stewart & Co..... | 13 00 | 94428 | 3-16-16 | 44023 | Defiance Mfg. Co..... | 6 25 |
| 96269 | 9-7-15 | 7-8-16 | P. Blakiston's Sons & Co..... | 80 | 95365 | 3-27-16 | 44021 | H. T. Dakin..... | 14 42 |
| 96268 | 3-27-16 | 7-8-16 | John Wanamaker, New York..... | 15 48 | 95740 | 3-14-16 | 41651 | Little, Brown & Co., Inc..... | 10 66 |
| 96341 | 3-18-16 | 7-8-16 | Florence Chandler..... | 5 00 | 94819 | 4-6-16 | 44591 | L. E. Knott Apparatus Co..... | 1 91 |
| 96891 | 5-1-16 | 7-10-16 | Elsie Gardner..... | 45 00 | 94826 | 4-13-16 | 44591 | L. E. Knott Apparatus Co..... | 1 80 |
| 96333 | 4-19-16 | 7-8-16 | New York Consolidated Railroad Co.. | 30 80 | 95690 | 2-26-16 | | Krengel Mfg. Co..... | 70 |
| 96247 | 3-3-16 | 7-8-16 | American Dist. Telegraph Co..... | 14 35 | 95698 | 2-16-16 | | Krengel Mfg. Co..... | 32 |
| 96334 | 3-30-16 | 7-8-16 | Manhattan & Queens Traction Corporation..... | 34 50 | 95696 | | | Burroughs Adding Machine Co..... | 1 45 |
| 96505 | 4-1-16 | 4-27-16 | The New York Association for the Blind..... | 27 50 | 95693 | 3-8-16 | | A. B. Dick Company..... | 30 |
| 96377 | 4-13-16 | 5-4-16 | Sol. Lazarus..... | 28 95 | 95369 | 2-23-16 | 44025 | Eagle Pencil Co..... | 3 00 |
| 95812 | 12-29-15 | 7-9-16 | Stanley & Patterson, Inc..... | 9 81 | 95714 | 3-27-16 | | Wilson Stamp Co..... | 12 |
| 96351 | 11-1-15 | 7-8-16 | The Adams Express Co..... | 4 85 | 95368 | 2-29-16 | 44009 | Abraham & Straus..... | 1 28 |
| 96352 | 12-1-15 | 7-8-16 | The Adams Express Co..... | 4 41 | 95361 | 3-22-16 | 44117 | Constant A. Benoit..... | 1 96 |
| 96354 | 12-17-15 | 7-8-16 | William L. Sprague..... | 3 24 | 95799 | 3-24-16 | | Houghton-Mifflin Co..... | 5 48 |
| 96357 | 1-25-16 | 7-8-16 | Lewis H. Denton..... | 11 00 | 95798 | 3-24-16 | | Henry Holt & Co..... | 2 20 |
| 96353 | 2-7-16 | 7-8-16 | H. M. Devoe..... | 1 05 | 95797 | 3-24-16 | | Charles E. Merrill Co..... | 20 |
| 96365 | | | Patrick Murphy..... | 18 00 | 95789 | 3-28-16 | | D. Appleton & Co..... | 5 05 |
| 96366 | 4-14-16 | 7-8-16 | Isaac F. Smith..... | 4 00 | 95790 | 3-24-16 | | Longmans, Green & Co..... | 1 00 |
| 96367 | | | J. A. Cruikshank..... | 3 45 | 95787 | | | Teachers College..... | 6 45 |
| 95824 | 12-8-15 | 7-7-16 | Thomas Garnar & Co..... | 54 22 | 95786 | 3-24-16 | | D. C. Heath & Co..... | 47 75 |
| 96217 | 12-31-15 | 7-8-16 | Wadsworth Garage, Inc..... | 30 00 | 95796 | 3-4-16 | | J. B. Lippincott Co..... | 6 80 |
| 93028 | 1-3-16 | 6-29-16 | Hohmann & Maurer Mfg. Co..... | 36 67 | 95785 | | | Superintendent of Documents, Government Printing Office..... | 10 |
| 95840 | | | Jurgen, Rathjen Co..... | 28 75 | 95804 | 2-26-16 | | The Ethlas Press, Inc..... | 1 20 |
| 95841 | 2-18-16 | 7-7-16 | Jurgen, Rathjen Co..... | 11 50 | 95803 | 3-24-16 | | Warwick & York, Inc..... | 2 24 |
| 95834 | 3-23-16 | 7-7-16 | Dennison Manufacturing Co..... | 5 50 | 95791 | 3-24-16 | | Ginn & Co..... | 1 04 |
| 95835 | 2-18-16 | 7-7-16 | H. W. Johns-Manville Co..... | 26 80 | 95556 | 3-6-16 | | Whiting Paper Company..... | 25 80 |
| 95747 | 4-20-16 | 39299 | F. C. Stechert Co., Inc..... | 2 66 | 95554 | 2-8-16 | | Paul Baron..... | 2 25 |
| 95746 | 5-20-16 | 39292 | The A. S. Barnes Co..... | 9 53 | 95553 | | | The S. T. Smith Co..... | 30 55 |
| 95712 | | | The J. W. Pratt Co..... | 12 95 | 95552 | 3-30-16 | | Theo. Moss & Co..... | 4 62 |
| 95710 | | | The J. W. Pratt Co..... | 3 80 | 95551 | 1-18-16 | | American Distilled Water Co..... | 1 20 |
| 95366 | | 44012 | F. S. Banks Co..... | 15 01 | 95550 | 3-24-16 | | Theo. Moss & Co..... | 33 |
| 95367 | 2-14-16 | 44012 | F. S. Banks & Co..... | 14 34 | 95549 | 3-25-16 | | International Time Recording Company of New York..... | 1 90 |
| 94450 | 3-20-16 | 44168 | F. E. Folsom Co., Assignee of Peerless Manifold Book Co..... | 5 52 | 95547 | 3-3-16 | | The J. W. Pratt Co..... | 4 20 |
| 94436 | | 44168 | F. E. Folsom Co., Assignee of Peerless Manifold Book Co..... | 6 40 | 95557 | 3-10-16 | | Tower Mfg. & Novelty Co..... | 3 66 |
| 94434 | | 44168 | F. E. Folsom, Assignee of Peerless Manifold Book Co..... | 2 10 | 95742 | | 39284 | D. Appleton & Co..... | 60 |
| 95724 | | | Hygeia Distilled Water Co..... | 3 60 | 94252 | 4-7-16 | 39284 | D. Appleton & Co..... | 2 20 |
| 95722 | | | Hygeia Distilled Water Co..... | 3 60 | 95743 | 4-24-16 | 39293 | Charles Scribner's Sons..... | 40 |
| 95718 | | | Krengel Mfg. Co..... | 2 00 | 95751 | | 39291 | Ginn & Co..... | 15 91 |
| 95708 | | | Kee Lox Mfg. Co..... | 24 00 | 95750 | 10-23-15 | 39411 | E. P. Dutton & Co..... | 27 77 |
| 95709 | | | Library Bureau..... | 10 75 | 95749 | 4-21-16 | 39285 | D. C. Heath & Co..... | 5 69 |
| 96433 | 4-20-16 | 4-22-16 | Bloomington Bros..... | 39 00 | 94824 | 2-12-16 | 44021 | H. T. Dakin..... | 8 25 |
| 95705 | 4-4-16 | 4-17-16 | Library Bureau..... | 23 60 | 95569 | 3-27-16 | | Colonial Steel Company..... | 36 73 |
| 95530 | 3-26-16 | 7-7-16 | The Arabol Mfg. Co..... | 75 | 95764 | 3-9-16 | 41638 | Benj. H. Sanborn & Co..... | 15 36 |
| 95529 | 4-10-16 | 7-6-16 | Bloomington Bros..... | 4 09 | 95355 | | 44591 | L. E. Knott Apparatus Co..... | 8 28 |
| 95528 | | | Columbia Graphophone Co..... | 3 10 | 94972 | 2-29-16 | 44021 | H. T. Dakin..... | 3 02 |
| 95521 | | | Bausch & Lomb Optical Co..... | 1 20 | 95360 | 4-5-16 | 44023 | Defiance Manufacturing Co..... | 15 65 |
| 95523 | | | O. J. Maigne Co..... | 2 00 | 94974 | 1-14-16 | 44023 | Defiance Manufacturing Co..... | 58 88 |
| 95524 | | | Neostyle Envelope Co..... | 1 83 | 95741 | 2-15-16 | 39293 | Charles Scribner's Sons..... | 25 |
| 95526 | | | Eimer & Amend..... | 2 40 | 94971 | 4-13-16 | 44273 | Frank & Marburger..... | 1 38 |
| 95828 | | | B. F. Drakenfeld & Co., Inc..... | 6 56 | 94387 | | 41743 | A. B. Dick Company..... | 81 00 |
| 95821 | 1-4-16 | 7-7-16 | Bingham Brothers Co..... | 2 25 | 94461 | | 39284 | D. Appleton & Co..... | 1 92 |
| 95817 | 10-6-15 | 6-7-16 | J. H. Bailey & Co..... | 3 00 | 95586 | | | A. E. Chamberlain..... | 10 60 |
| 95819 | 12-31-15 | 7-7-16 | Keystone Type Foundry..... | 17 63 | 94440 | 4-29-16 | 44171 | The J. W. Pratt Co..... | 54 00 |
| 95816 | 10-30-15 | 7-7-16 | Eagle Printing Ink Co..... | 3 15 | 95583 | 3-6-16 | 4-4-16 | H. W. Jarchow..... | 7 00 |
| 95814 | 1-6-16 | 7-7-16 | E. B. Latham & Co..... | 10 00 | 95546 | | | T. C. Moore & Co..... | 40 |
| 95813 | 1-11-16 | 7-7-16 | F. W. Devoe & C. T. Reynolds Co..... | 10 16 | 94946 | 4-22-16 | | Favor, Ruhl & Co..... | 80 50 |
| 95810 | 1-13-16 | 7-7-16 | B. F. Drakenfeld & Co., Inc..... | 3 04 | 93384 | 3-15-16 | | Remington Typewriter Company..... | 67 50 |
| 96347 | 4-16-16 | 7-8-16 | William Beverley Harison..... | 2 00 | 93383 | 3-15-16 | | Library Bureau..... | 30 00 |
| 96348 | 4-20-16 | 7-8-16 | Evelyn S. Tobey..... | 37 | 93378 | 3-24-16 | | Art Metal Construction Co., Inc..... | 66 40 |
| 95809 | 2-15-16 | 7-7-16 | George W. Saxe..... | 6 50 | 93020 | | | Schoverling, Daly & Gales..... | 59 00 |
| 95344 | 3-14-16 | 44593 | Bausch & Lomb Optical Co..... | 1 72 | 93019 | 3-28-16 | | International Time Recording Co..... | 69 00 |
| 94818 | 3-7-16 | 44593 | Bausch & Lomb Optical Co..... | 2 84 | 93375 | 5-9-16 | | W. A. Leonard..... | 270 00 |
| 95762 | 3-14-16 | 39289 | The Macmillan Company..... | 96 | 93417 | 10-5-15 | | H. Schmerzler..... | 35 00 |
| 95362 | | 44114 | Metropolitan Supply Co..... | 13 34 | | | | Department of Finance. | |
| 95363 | 3-9-16 | 44114 | Metropolitan Supply Co..... | 25 54 | 97806 | | | William C. Hecht..... | 540 55 |
| 95707 | | | Department of Correction..... | 2 08 | 97407 | | | D. E. Kemlo, Chief Auditor of Accounts | 219 46 |
| 95745 | 4-24-16 | 39290 | G. P. Putnam's Sons..... | 90 | 98268 | | | Mary E. Brennan, Clerk..... | 5 00 |
| 94257 | 4-28-16 | 39298 | Educational Magazine Pub. Co..... | 9 16 | 95456 | 5-18-16 | | The Adder Machine Company..... | 1 00 |
| 94459 | 4-27-16 | 39298 | Educational Magazine Pub. Co..... | 4 28 | 94881 | 6-16-16 | | P. W. Valley, Inc..... | 56 28 |
| 95357 | 4-8-16 | 44025 | Eagle Pencil Co..... | 15 00 | 94880 | 3-21-16 | | Art Metal Construction Co..... | 83 12 |
| 95346 | 3-29-16 | 44166 | Schoverling, Daly & Gales..... | 66 89 | | | | Fire Department. | |
| 95349 | 4-11-16 | 44121 | Poirier & Lindeman Co..... | 1 50 | 95290 | 6-21-16 | | Levy Bros..... | 80 00 |
| 94825 | 4-29-16 | 44009 | Abraham & Straus..... | 6 45 | 95298 | 6-17-16 | | Wagner Specialty Company..... | 89 94 |
| 94968 | 1-31-16 | 44388 | Knickerbocker Ice Company..... | 4 37 | 95329 | 4-25-16 | | Agent and Warden of Sing Sing Prison | 92 36 |
| 95518 | 4-7-16 | 4-12-16 | The Celluloid Company..... | 5 00 | 95322 | 6-14-16 | | Hi-Po Waterproof Battery Co..... | 26 25 |
| 94967 | 1-29-16 | 44039 | Knickerbocker Supply Co..... | 23 00 | 94115 | 5-12-16 | 44367 | Combination Ladder Co..... | 206 64 |
| 95350 | 4-10-16 | 44169 | Rolle Rubber Co..... | 64 63 | 94118 | 6-15-16 | 44639 | Thos. C. Dunham, Inc..... | 450 10 |
| 95533 | 3-31-16 | | Abraham & Straus..... | 59 47 | 94110 | 12-3-15 | 43551 | Montgomery & Co., Inc..... | 57 62 |
| 94986 | 3-10-16 | 44751 | Greenhut Company, Inc..... | 34 25 | 94116 | 6-6-16 | | D. B. Pershall & Son..... | 109 55 |
| 95695 | 2-11-16 | | Wm. Bratter & Co..... | 13 20 | 94114 | 6-13-16 | 44179 | Empire Rubber & Tire Co..... | 348 30 |
| 95701 | | | Wm. Bratter & Co..... | 69 70 | 94111 | | 44107 | J. & T. Adikes..... | 176 37 |
| 95702 | | | Henry Moss & Co..... | 40 | | | | Department of Health. | |
| 95703 | 3-25-16 | 7-7-16 | T. C. Moore & Co..... | 1 00 | 95198 | 5-31-16 | | The Western Union Telegraph Company, Inc..... | 21 79 |
| 95697 | 2-17-16 | 7-7-16 | Tower Mfg. & Novelty Co..... | 52 | 95199 | 5-31-16 | | The Western Union Telegraph Company, Inc..... | 14 50 |
| 95700 | | | Tower Mfg. & Novelty Co..... | 75 | 94906 | 5-31-16 | 43929 | Beakes Dairy Co..... | 14 40 |
| 95687 | | | Kalamazoo Loose Leaf Binder Co..... | 11 25 | 94907 | 6-7-16 | 43950 | P. Lawless' Sons..... | 65 09 |
| 95689 | 3-15-16 | 7-7-16 | Union Card & Paper Co..... | 4 75 | 94903 | 6-1-16 | 43932 | Anthony Krayer..... | 43 35 |
| 95692 | 4-3-16 | 7-7-16 | Paul Baron..... | 6 00 | 95231 | 6-10-16 | | John H. Barry, M. D., Asst. Sant. Supt. | 53 83 |
| 95688 | 3-18-16 | 7-7-16 | Krengel Mfg. Co..... | 60 | 95189 | 6-7-16 | | E. F. Keating Company..... | 97 72 |
| 95794 | 3-31-16 | 6-7-16 | Eva D. Van Syckel..... | 3 53 | 95136 | 12-6-15 | 12-10-15 | John Bellmann..... | 78 05 |
| 97232 | | 7-10-16 | William A. Prendergast, as Comptroller of The City of New York..... | 64 | 94922 | 1-19-16 | 43481 | J. M. Gottesman..... | 39 69 |
| 97239 | | 7-10-16 | William A. Prendergast, as Comptroller of The City of New York..... | 04 | 95174 | 6-5-16 | | A. F. Brombacher & Co..... | 1 50 |
| 97234 | | 7-10-16 | William A. Prendergast, as Comptroller of The City of New York..... | 88 | 95169 | 4-27-16 | | A. F. Brombacher & Co..... | 6 75 |
| 97233 | | 7-10-16 | William A. Prendergast, as Comptroller of The City of New York..... | 46 | 95216 | 6-15-16 | | Alfred Chatwin Supply Co..... | 6 00 |
| 97229 | | 7-10-16 | William A. Prendergast, as Comptroller of The City of New York..... | 28 99 | 95203 | 5-31-16 | | Sulzberger & Sons Company..... | 42 28 |
| | | | | | 95170 | 5-5-16 | | E. F. Keating Company..... | 3 42 |

| Finance Voucher No. | Invoice Dates or Contract Number. | Received in Department of Finance. | Name of Payee. | Amount. | Finance Voucher No. | Invoice Dates or Contract Number. | Received in Department of Finance. | Name of Payee. | Amount. | | |
|---------------------|-----------------------------------|------------------------------------|--|---|---------------------|-----------------------------------|------------------------------------|--|--------------------------------------|---|----------|
| 96131 | 6-8-16 | 7-7-16 | Eugene W. Scheffer | 8 75 | 95666 | 4-26-16 | 7-6-16 | Uvalde Constructing Co. | 2 78 | | |
| 96193 | 6-29-16 | 7-8-16 | E. H. Frankle | 89 92 | 95667 | 5-22-16 | 7-6-16 | Michael J. Rooney | 54 12 | | |
| 94240 | | 6-30-16 | Frank S. Beard | 272 00 | 95889 | | | William A. Prendergast, Comptroller of the City of New York. | 1,172 85 | | |
| 93730 | 5-31-16 | 43931 | 6-29-16 | Mutual Milk & Cream Co. | 1,305 44 | | | President of the Borough of Brooklyn. | | | |
| 93722 | 5-31-16 | 43931 | 6-29-16 | Mutual Milk & Cream Co. | 1,054 72 | 96749 | 7-8-16 | Thomas F. Moran, General Bookkeeper | \$38 50 | | |
| 93719 | 5-31-16 | 44724 | 6-29-16 | J. D. Stout & Co. | 25 00 | 93996 | 44909 | 6-30-16 | Edw. F. Monahan | 4,668 98 | |
| 8274 | | 6-24-16 | Ludwig Lutz | 125 00 | | | | President of the Borough of Queens. | | | |
| 94237 | | 6-30-16 | Gerald Van Casteel | 207 74 | 95256 | 6-1-16 | 7-5-16 | Richmond Hill Garage and Machine Co., Inc. | \$16 52 | | |
| 94142 | 6-12-16 | 6-14-16 | 6-30-16 | Benj. H. Tyrrel | 3,753 46 | 95274 | 5-31-16 | 7-5-16 | F. E. Brandis Sons & Co. | 22 10 | |
| 93732 | 4-4-16 | 44317 | 6-29-16 | G. W. Seiler | 530 37 | 95252 | 6-1-16 | 7-5-16 | William Kraemer & Co. | 67 50 | |
| 93724 | | 44920 | | Morris & Company | 117 40 | 95258 | | | Madison Avenue Garage and Stables | 24 43 | |
| | | | Board of Inebriety. | | 95260 | 6-1-16 | 7-5-16 | Walldorf, Hafner & Schultz | 76 60 | | |
| 89957 | 6-20-16 | 7-6-16 | C. F. Stokes | \$3 12 | 95259 | 6-5-16 | 7-5-16 | Madison Avenue Garage and Stables, James H. Connell, Prop. | 24 26 | | |
| | | | Commissioner of Jurors, Bronx County. | | 95280 | 5-31-16 | 7-5-16 | Crescent Garage | 1 50 | | |
| 95581 | 6-30-16 | 7-7-16 | Fred M. Schildwachter | \$8 75 | 95254 | 4-19-16 | 7-5-16 | Frank R. Smith | 80 00 | | |
| | | | Department of Licenses. | | 95882 | 6-5-16 | 6-7-16 | Republic Construction Co. | 27 33 | | |
| 95011 | 7-1-16 | 7-5-16 | John Ferretti | 5 00 | 95284 | 5-31-16 | 7-5-16 | Uvalde Asphalt Paving Co. | 51 90 | | |
| 95012 | 7-1-16 | 7-5-16 | Eureka Towel and Apron Supply | 3 60 | 95283 | 5-18-16 | 7-5-16 | The Barber Asphalt Paving Co. | 29 40 | | |
| 95013 | 7-3-16 | 7-5-16 | Easpario Mario | \$37 00 | | | | President of the Borough of Richmond. | | | |
| | | | Law Department. | | 93791 | 5-29-16 | 6-29-16 | The Sicilian Asphalt Paving Company | \$19 41 | | |
| 95186 | 6-29-16 | 7-5-16 | Quick & McKenna, Inc. | 50 00 | 93790 | 5-29-16 | 6-29-16 | The Sicilian Asphalt Paving Company | 3 00 | | |
| 96997 | | 7-10-16 | F. H. Birmingham, M. D. | 222 40 | 93789 | 5-29-16 | 6-29-16 | The Sicilian Asphalt Paving Company | 19 20 | | |
| 92211 | | | John Standfast | 7 64 | 93783 | 5-31-16 | 6-29-16 | James Gould | 104 70 | | |
| 95861 | 7-1-16 | 7-7-16 | Johanna Gallagher | \$156 05 | | | | Public Service Commission. | | | |
| | | | Miscellaneous. | | 94625 | 5-3-16 | 5-18-16 | 7-3-16 | Nason Manufacturing Co. | \$21 97 | |
| 96768 | | 7-10-16 | Henry Hildebrand | 52 03 | 94615 | 4-30-16 | 5-31-16 | 7-3-16 | Knickerbocker Ice Company | 89 58 | |
| 96775 | | | Thomas F. Farrell | 1,040 33 | 94722 | 4-11-16 | 7-3-16 | Power | 8 60 | | |
| 96774 | | 7-10-16 | Mary Cannon | 156 05 | 94680 | 4-30-16 | 5-31-16 | 7-3-16 | Crescent Garage | 69 21 | |
| 96772 | | 7-10-16 | Frida Maertz | 104 05 | 90863 | | 6-23-16 | D. C. Serber | 1,112 05 | | |
| 96771 | | 7-10-16 | Frederick Danker & Emilie F. Danker | 104 05 | 97253 | | | Louis C. White | 333 33 | | |
| 96770 | | | Peter Fonk and Madeline Fonk | 104 05 | 94628 | 5-11-16 | 7-3-16 | The New Britain Machine Co. | \$28 20 | | |
| 96769 | | 7-10-16 | Aniello Quaranto | 4 70 | 94641 | 5-13-16 | 5-31-16 | 7-3-16 | A. B. Dick Company | 50 65 | |
| 96773 | | | Agnes M. Flood | 42 00 | 94643 | 5-27-16 | 6-21-16 | 7-3-16 | Eugene Ditzgen Co. | 36 90 | |
| 95858 | 6-30-16 | 7-7-16 | Abraham L. Johnson, Bank Messenger | 13 55 | 94655 | 4-26-16 | 6-1-16 | 7-3-16 | I. & S. Glick | 56 00 | |
| 95913 | 6-28-16 | 7-7-16 | Collector of City Revenue | 5 00 | 94611 | 5-31-16 | 7-3-16 | 7-3-16 | B. F. Kane & Bro. | 47 16 | |
| 96766 | | | Anita O'Grady | 50 00 | 94614 | 5-27-16 | 7-3-16 | Edward Kimpton Company | 27 00 | | |
| 96765 | | 7-7-16 | Moses Lewis | 50 00 | 94659 | | | Hanover Supply Company | 38 43 | | |
| 95908 | 6-21-16 | 7-7-16 | H. Valentine Wildman | 94 20 | 94661 | 5-16-16 | 7-3-16 | Hummel & Robinson | 42 50 | | |
| 95907 | 6-21-16 | | William Steinach | 8,150 00 | 94634 | | | Patterson Brothers | 67 89 | | |
| 95900 | | 7-7-16 | B. Williams, Agent R. B. N. | 300 00 | 96682 | | 7-8-16 | Arthur Du Bois, Asst. Counsel | 21 29 | | |
| 95914 | 6-30-16 | 7-7-16 | Commissioner, Department of Docks and Ferries | 10 00 | 96684 | | 7-8-16 | New York Telephone Company | 2 50 | | |
| | | | Louis Lese | 1,425 00 | 94642 | 4-7-16 | 5-24-16 | 7-3-16 | Dieges & Clust | 49 00 | |
| 97062 | | | P. B. Jennings | 500 00 | | | | Department of Public Charities. | | | |
| 97064 | | | Siebrand Niewenhous | 27 00 | 93679 | 4-10-16 | 44256 | 6-29-16 | Standard Oil Co. of New York | \$157 40 | |
| 97063 | | 7-7-16 | T. Channon Press and Michael T. Villamena | 311 09 | 93680 | 6-16-16 | 44256 | 6-29-16 | Standard Oil Co. of New York | 3 83 | |
| 95904 | | 6-29-16 | John J. Curtin | 102 36 | 93911 | 6-1-16 | 6-30-16 | 6-30-16 | The Bird, Archer Co. | 45 00 | |
| | | | Charles R. Ward | 286 82 | 93941 | 10-25-15 | 5-25-16 | 6-30-16 | Bramhall, Deane Co. | 56 04 | |
| 93460 | 6-22-16 | 7-7-16 | Charles R. Ward | 19,077 24 | 94283 | 5-31-16 | 7-1-16 | 7-1-16 | Nason Manufacturing Co. | 34 68 | |
| 95923 | | 7-7-16 | William J. Hunter | 8,938 21 | 94263 | 6-9-16 | 7-1-16 | 7-1-16 | A. Rudolph | 4 50 | |
| 95922 | | | Hugh P. Skelly | 1,522 44 | 93668 | 6-1-16 | 44719 | 6-29-16 | Armour & Company | 246 75 | |
| 95921 | | 7-7-16 | Hugh P. Skelly | \$1 80 | 93676 | 5-10-16 | 44727 | 6-29-16 | George W. Van Boskerck & Son | 6,134 07 | |
| 95924 | | | Irijah A. Terrell | | 93677 | 5-16-16 | 44106 | 6-29-16 | Thomas M. Blake | 108 05 | |
| | | | Public Administrator, Bronx County. | | 93512 | 5-31-16 | 44722 | 6-29-16 | Conron Bros. Company | 3,260 40 | |
| 95848 | 7-1-16 | 7-7-16 | The Gramatan Springs Co., Inc. | \$72 38 | 93505 | | 44177 | | Rutherford Rubber Co. | 243 00 | |
| | | | Bronx Parkway Commission. | | 93952 | 6-5-16 | 6-6-16 | 6-30-16 | James H. Dunham & Co. | 41 57 | |
| 94180 | 5-12-16 | 6-30-16 | Robert A. Welcke | 1 25 | 93962 | 4-14-16 | 6-14-16 | 6-30-16 | Thomas C. Dunham | 39 79 | |
| 94172 | 5-4-16 | 6-30-16 | John Wiley & Sons, Inc. | 3 00 | 94289 | | | | The H. B. Smith Company | 7 20 | |
| 95608 | 4-20-16 | 7-6-16 | C. L. Berger & Sons | 19 76 | 94288 | 5-18-16 | 7-1-16 | 7-1-16 | Arthur C. Jacobson & Sons | 50 50 | |
| 95612 | 5-31-16 | 7-6-16 | Bronxville Garage Co. | 14 85 | 94287 | 6-14-16 | 7-1-16 | 7-1-16 | Holbrook Brothers, Inc. | 9 10 | |
| 95613 | 1-11-16 | 5-10-16 | 7-6-16 | Kolesch & Co. | 25 00 | 94286 | 3-25-16 | 7-1-16 | C. W. Hunt Co., Inc. | 1 00 | |
| 95622 | 6-3-16 | 7-6-16 | M. O'Brien | 14 70 | 94285 | 5-25-16 | 7-1-16 | 7-1-16 | The Hamilton Low Co. | 21 70 | |
| 95625 | 6-1-16 | 7-6-16 | The Barrett Co. | 5 44 | 94284 | 5-25-16 | 7-1-16 | 7-1-16 | Chas. H. Heinsohn | 1 25 | |
| 95626 | 6-3-16 | 7-6-16 | Manhattan Electrical Supply Co. | 12 40 | 94281 | 6-8-16 | 7-1-16 | 7-1-16 | Troy Laundry Machinery Co., Ltd. | 18 75 | |
| 95630 | 5-9-16 | 7-6-16 | Hale Desk Co. | 53 50 | 94280 | 6-9-16 | 7-1-16 | 7-1-16 | W. M. Schwenker, Inc. | 6 25 | |
| 94185 | 5-16-16 | 6-19-16 | The Broun, Green Co. | 10 97 | 94279 | 5-31-16 | 1-7-16 | 7-1-16 | Reedy Elevator Company | 6 00 | |
| 95615 | 4-3-16 | 5-22-16 | 7-6-16 | John C. Eberle & Son | 28 00 | 94278 | | | Pittsburgh Plate Glass Co. | 13 00 | |
| 95623 | | | White Plains Daily Record | 40 00 | 94277 | 5-25-16 | 7-1-16 | 7-1-16 | W. R. Ostrander & Co. | 5 50 | |
| 95621 | 4-13-16 | 5-24-16 | 7-6-16 | The World | 17 12 | 94276 | | | J. C. McCarthy & Co. | 3 00 | |
| 95614 | | | The Daily Argus | 16 00 | 94299 | 5-19-16 | 7-1-16 | 7-1-16 | Naylor & Newton, Inc. | 27 00 | |
| 95607 | 4-21-16 | 7-6-16 | The Globe | 49 35 | 95401 | 2-28-16 | 4-30-16 | 7-6-16 | The Western Union Telegraph Co. | 12 03 | |
| 94174 | | | Goldsmith Brothers | 6 20 | 94269 | 5-12-16 | 7-1-16 | 7-1-16 | Gimbel Brothers | 13 50 | |
| 95620 | 5-4-16 | 6-7-16 | 7-6-16 | National Blue Print Co. | 22 43 | 95397 | | | William J. Doherty, 2d Dep. Comr. | 555 00 | |
| 95611 | 5-31-16 | 7-6-16 | 7-6-16 | Scarsdale Garage Co. | 129 00 | 95398 | | | A. M. Wilson, Director | 220 00 | |
| 94171 | 5-12-16 | 6-30-16 | Lansing Co. | 231 46 | 93681 | 5-27-16 | 44328 | 6-29-16 | M. Schlesinger | 125 81 | |
| 94177 | | 6-30-16 | Henry R. Barrett, Esq. | 393 29 | 93968 | 2-5-16 | 6-30-16 | 6-30-16 | B. Altman & Co. | 19 25 | |
| 94182 | 4-1-16 | 5-25-16 | 6-30-16 | A. P. Dienst Co., Inc. | 93678 | 5-29-16 | 44277 | 6-29-16 | Pattison & Bowns | 3,456 40 | |
| | | | Department of Parks. | | 93682 | | 44333 | 6-29-16 | Peter J. Constant | 1,370 03 | |
| 93999 | | 34418 | 6-30-16 | Geo. F. Driscoll Co. | 93665 | | 44325 | 6-29-16 | Jandous Electric Equipment Co., Inc. | 4,770 00 | |
| 95117 | | | New York Stencil Works | 56 | 93684 | 5-27-16 | 44341 | 6-29-16 | Arthur C. Jacobson & Sons | 464 93 | |
| 95116 | 6-10-16 | 7-5-16 | 7-5-16 | Specification Soap and Oil Co., Inc. | 58 08 | 93302 | 5-24-16 | 6-2-16 | 6-29-16 | The Frank Richard Gardner Co. | 270 01 |
| 95119 | 6-21-16 | 7-5-16 | 7-5-16 | Douglas Bros. Hardware Co., Inc. | 13 50 | 93297 | 5-10-16 | 6-9-16 | 6-29-16 | The White Company | 267 50 |
| 96085 | | 7-7-16 | 7-7-16 | Owen Dooley | 2 65 | 93292 | 5-31-16 | 6-9-16 | 6-29-16 | Hoffman Taxicab Co., Inc. | 164 87 |
| 96088 | | 7-7-16 | 7-7-16 | Thomas J. Van Wagner | 3 20 | 94282 | 5-29-16 | 6-9-16 | 7-1-16 | Western Electric Company, Incorporated | 26 68 |
| 96090 | | | N. Y. Botanical Garden, James A. Scrymser, Treas. | 7,411 50 | 94262 | 6-6-16 | 7-1-16 | 7-1-16 | Herring Hall Marvin Safe Co. | 80 00 | |
| | | | The American Museum of Natural History, Henry P. Davidson, Treasurer | 35 00 | 93935 | 5-19-16 | 6-1-16 | 6-30-16 | The H. B. Claflin Corporation | 2,324 34 | |
| 96086 | 6-30-16 | 7-7-16 | 7-7-16 | William A. Fraser | 1 50 | 93946 | 5-2-16 | 6-3-16 | 6-30-16 | Hardman Tire and Rubber Co. | 685 84 |
| 96087 | 6-30-16 | 7-7-16 | 7-7-16 | John J. Kain | 2 40 | 93972 | 5-19-16 | 5-26-16 | 6-30-16 | A. C. Laurence | 103 70 |
| 94031 | 5-22-16 | 6-30-16 | 6-30-16 | Arthur C. Jacobson & Sons | 127 60 | 95856 | 7-6-16 | 7-7-16 | 7-7-16 | Joseph F. McCarthy, Bookkeeper | 405 00 |
| 94033 | 4-1-16 | 6-30-16 | 6-30-16 | J. P. Duffy Co. | 158 47 | 93943 | 5-10-16 | 6-30-16 | 6-30-16 | Exide Battery Depots, Inc. | 29 35 |
| 93998 | | 44124 | 6-30-16 | McKim, Mead & White | 703 34 | 95857 | 7-6-16 | 7-6-16 | 7-6-16 | Joseph F. McCarthy, Bookkeeper | 73 15 |
| 94024 | 5-31-16 | 6-30-16 | 6-30-16 | Louis Bossert & Sons | 150 93 | 93903 | 5-18-16 | 6-30-16 | 6-30-16 | The Manhattan Supply Company | 136 13 |
| 94021 | 5-8-16 | 6-30-16 | 6-30-16 | Earl A. Gillespie | 526 00 | 93917 | | | | Gough & Horn | 118 72 |
| 94018 | 6-1-16 | 6-30-16 | 6-30-16 | Brooklyn Sand and Gravel Co. | 130 00 | 93939 | 5-1-16 | 6-2-16 | 6-30-16 | James S. Barron & Co. | 330 80 |
| 94008 | 5-31-16 | 6-30-16 | 6-30-16 | General Carbonic Co., S. F. Braustein Bros. Co., Agents | 125 00 | 93930 | 5-24-16 | 6-30-16 | 6-30-16 | Department of Correction Mfg. Industry | 150 00 |
| | | | Joshua Horrocks, Inc. | 271 50 | 93937 | 5-27-16 | 6-30-16 | 6-30-16 | H. T. Dakin | 178 20 | |
| 98997 | | 43746 | 6-30-16 | Harvester Truck Co. | 3,000 00 | 93932 | 5-29-16 | 6-30-16 | 6-30-16 | Peter J. Constant | 273 03 |
| 93994 | 5-5-16 | 44585 | 6-30-16 | D. B. Pershall & Son | 67 50 | 93945 | 5-10-16 | 6-30-16 | 6-30-16 | Traveller Tire and Tube Co., Inc. | 103 60 |
| 93995 | 4-30-16 | 44642 | 6-30-16 | | | 93948 | 6-14-16 | 6-30-16 | 6-30-16 | J. M. Gottesman | 104 58 |
| | | | Police Department. | | 93953 | 5-8-16 | 6-29-16 | 6-29-16 | 6-29-16 | Hoffman-Corr Mfg. Co. | 141 00 |
| 94221 | 6-20-16 | 6-30-16 | 6-30-16 | New York Sporting Goods Co. | \$564 60 | 93950 | 5-29-16 | 5-30-16 | 6-30-16 | The Manhattan Supply Company | 997 33 |
| 94211 | | | Motor Car Equipment Co. | 279 33 | 93960 | 4-26-16 | 5-22-16 | 6-30-16 | 6-30-16 | Adams Laundry Machinery Co. | 177 25 |
| 87095 | 6-1-16 | 6-17-16 | 6-17-16 | Eggers night Automobile Co., Inc. | 46 00 | 93922 | 5-31-16 | 6-6-16 | 6-30-16 | Henry C. Kelley Co. | 580 90 |
| 94197 | 6-1-16 | 6-30-16 | 6-30-16 | The Western Union Telegraph Co. | 146 68 | 93928 | 4-24-16 | 6-25-16 | 6-30-16 | Greenhut Co., Inc., assignee, etc., of J. B. Greenhut Company | 543 88 |
| | | | President of the Borough of Manhattan. | | | | | | | Manhattan Hardware and Bicycle Co. | 184 27 |
| 95654 | 5-31-16 | 7-6-16 | 7-6-16 | The Asphalt Construction Company | \$40 90 | 93912 | | | | E. T. Joyce | 218 03 |
| 95664 | 5-31-16 | 7-6-16 | 7-6-16 | United States Wood Preserving Co. | 74 40 | 93675 | 5-31-16 | 44724 | 6-29-16 | J. D. Stout & Co. | 1,963 52 |
| 95663 | | | | | | | | | | | |

| Finance Voucher No. | Invoice Dates or Contract Number. | Received in Department of Finance. | Name of Payee. | Am. amt. | Finance Voucher No. | Invoice Dates or Contract Number. | Received in Department of Finance. | Name of Payee. | Amount. |
|---|-----------------------------------|------------------------------------|---|------------|---|-----------------------------------|------------------------------------|---|-------------|
| Sheriff, Bronx County. | | | | | Department of Water Supply, Gas and Electricity. | | | | |
| 96078 | 6-30-16 | 7-7-16 | Richard J. Connolly, Assistant Deputy Sheriff | \$2 85 | 75830 | 30240 | | Holbrook, Cabot & Rollins Corporation; George B. Fry and Thomas B. Bryson | \$29,265 10 |
| 96080 | 6-30-16 | 7-7-16 | Edward J. Martin | 9 90 | Department of Water Supply, Gas and Electricity. | | | | |
| 96076 | 4-30-16, 6-30-16 | 7-8-16 | James J. Hanratty, Deputy Sheriff | 7 30 | 95433 | 5-27-16 | 7-6-16 | Joseph Johnson's Sons | \$25 33 |
| 96079 | | 7-7-16 | Frank H. Becker, Deputy Sheriff | 11 40 | 94524 | 5-31-16 | 7-1-16 | Shadbolt Mfg. Co. | 2 20 |
| 96077 | | 7-7-16 | John M. Dennerlein, Secretary | 20 36 | 93263 | | | Jamaica Auto Garage | 13 46 |
| Department of Street Cleaning. | | | | | 95434 | 6-16-16 | 7-6-16 | George W. Grote & Co. | 2 00 |
| 92895 | 1-4-16 | 44256 | 6-28-16 Standard Oil Co. of New York | \$1,225 89 | 93271 | 6-10-16 | 6-27-16 | Harry Blinn Coal Co. | 799 74 |
| 94860 | 5-6-16 | | 7-3-16 Hammacher, Schlemmer & Co. | 9 56 | 93699 | 2-17-16 | 6-29-16 | New York & Queens Electric Light & Power Co. | 108 64 |
| 94859 | 6-9-16 | | 7-3-16 A. F. Brombacher & Co. | 50 | 93264 | 6-1-16 | 6-29-16 | Ford Motor Company | 452 00 |
| 94994 | | | 7-5-16 John J. O'Brien, Chief Clerk | 12 55 | 93273 | 6-1-16, 6-8-16 | 6-29-16 | Greenpoint Fire Brick Co. | 110 20 |
| 94993 | | | 7-5-16 John J. O'Brien, Chief Clerk | 4 80 | 94505 | 6-6-16 | 7-1-16 | The East River Mill and Lumber Co. | \$63 85 |
| 93707 | 6-6-16 | | 6-29-16 Concord Construction Co. | 355 56 | 95025 | | | Manhattan Rubber Mfg. Co. | 91 20 |
| 93710 | 6-28-16 | 43900 | 6-29-16 John J. O'Connor | 1,490 38 | 97221 | | 7-10-16 | Edmond Beardsley | 374 46 |
| 93711 | 6-28-16 | 43901 | 6-29-16 Archie N. McAlonen | 2,310 57 | 95444 | 5-29-16 | 7-6-16 | David Wortzman | 4 60 |
| 93708 | 4-30-16 | | 6-29-16 The Akron Rubber Tire Co. | 105 00 | 96048 | | 7-7-16 | Gustave George | 54 00 |
| 93709 | 6-5-16 | 44109 | 6-29-16 George N. Reinhardt & Co. | \$6,520 11 | 96049 | | 7-7-16 | Thomas F. Cleary | 42 00 |
| Department of Taxes and Assessments. | | | | | 96050 | | 7-7-16 | Union Livery Sales and Exchange Stable | 54 00 |
| 95869 | | | 7-10-16 Frank B. Sheridan | \$76 00 | 96042 | | 7-7-16 | Henry Skelton | 18 00 |
| Tenement House Department. | | | | | 91152 | 4-27-16 | 6-1-16 | Shaw-Walker Co. of New York | 25 60 |
| 94043 | 5-29-16 | | 6-30-16 Cobb-Macey-Dohme, Inc. | \$156 00 | 96508 | 6-27-16 | 7-7-16 | E. Belcher Hyde | 18 00 |
| 94039 | 6-22-16 | | 6-30-16 Dunn Jewelry Company | 48 75 | 96696 | | 7-8-16 | Henry E. Sholl, Clerk | 55 85 |
| Board of Water Supply. | | | | | 96695 | | 7-8-16 | William A. Shaw, Clerk | 3 30 |
| 90872 | 5-22-16 | | 6-28-16 Olof Bergmark | \$289 59 | 96697 | 6-30-16 | 7-8-16 | W. V. Barnes, Assistant Engineer | 69 55 |
| 95875 | | | William H. Grogan | 250 00 | 94234 | | 6-30-16 | United Electric Light and Power Co. | 3,917 70 |
| 95872 | | | 7-7-16 Michael J. Shanahan | 87 50 | 86771 | | 6-16-16 | The New York Edison Co. | 83,969 85 |
| 95871 | | | 7-7-16 Edward J. Cullen | 131 67 | 86771 | | | The Chamberlain of The City of New York | 723 10 |
| 95874 | | | 7-7-16 Henry W. Wheeler | 35 50 | | | | | |
| 95873 | | | 7-7-16 W. F. Wood | 125 00 | | | | | |
| 95870 | | | 7-7-16 Richard E. Nolan | 89 50 | | | | | |

VOUCHERS RECEIVED IN DEPARTMENT OF FINANCE, THURSDAY, JULY 13, 1916.

A statement is herewith submitted of all vouchers filed in the Department of Finance on this date, in which is shown the Department of Finance voucher number, the date of the invoices or the registered number of the contract, the name of the payee and the amount of the claim. Where two or more bills are embraced in one voucher the date of the earliest is given, excepting that when such vouchers are submitted under a contract the registered number of the contract is shown instead.

WILLIAM A. PRENDERGAST, Comptroller.

| Finance Voucher No. | Invoice Date | Name of Payee. | Amount. |
|---|--------------|--|---------|
| County Court, Kings County. | | | |
| 98414 | | John T. Hylan | \$30 00 |
| 98415 | 6-2-16 | Bklyn. Heights R. R. Co. | 12 00 |
| 98416 | | Thos. P. Crowne | 3 90 |
| 98417 | | H. W. Smith | 6 00 |
| 98418 | | J. E. Bristol | 199 50 |
| 98419 | 7-6-16 | Patrick Dougherty | 24 00 |
| 98420 | 6-20-16 | Eagle Spring Water Co. | 2 70 |
| 98421 | 6-30-16 | Clynta Water Co. | 2 00 |
| 98422 | 6-29-16 | Stevenson & Marsters | 4 65 |
| 98423 | 6-20-16 | Van Brunt Tandy | 1 00 |
| City Magistrates' Courts. | | | |
| 98425 | | The Western Tel. Co., Inc. | \$8 23 |
| 98426 | | The Western Tel. Co., Inc. | 3 35 |
| 98427 | | Monahan Express Co. | 65 |
| 98424 | 12-29-15 | Defender Photo Supply Co. | 771 75 |
| 98389 | 6-1-16 | New York Towel Supply Co. | 34 48 |
| 98390 | 6-1-16 | Peerless Towel Supply Co. | 1 90 |
| 98391 | 6-1-16 | J. W. Cleary | 2 00 |
| 98392 | 6-1-16 | Paul Pilla | 9 00 |
| 98393 | 7-1-16 | G. Casamassima | 3 00 |
| 98394 | 6-17-16 | Defender Photo Co. | 568 40 |
| 98395 | 6-22-16 | Evans Products Corp. | 34 20 |
| 98396 | 6-26-16 | Climax Stationery Co. | 2 65 |
| 98397 | 6-27-16 | Pittsburgh Plate Glass Co. | 2 50 |
| 98398 | 7-1-16 | Pittsburgh Plate Glass Co. | 3 00 |
| 98399 | 6-26-16 | Tower Mfg. & Nov. Co. | 24 00 |
| 98400 | 6-27-16 | Patterson Brothers | 49 50 |
| 98401 | 7-5-16 | Herring-Hall-Marvin Safe Co. | 90 00 |
| 98402 | 4-1-16 | Manhattan Storage & Warehouse Co. | 22 50 |
| 98403 | 4-1-16 | Steinbergs House & Window Co. | 3 00 |
| 98404 | 6-1-16 | Central Window Cleaning & House Renovating Co. | 10 50 |
| 98405 | 6-1-16 | Powers Accounting Mach. Co. | 55 00 |
| 98406 | 6-1-16 | Hillard Mfg. Co. | 12 25 |
| 98407 | 6-2-16 | Rutherford Rubber Co. | 3 60 |
| 98408 | 6-26-16 | H. Groswald | 4 35 |
| Court of General Sessions. | | | |
| 98409 | 9-7-15 | Edward R. Carroll | \$23 74 |
| County Clerk, Queens County. | | | |
| 98271 | 6-7-16 | Alex Rupert | \$42 70 |
| 98272 | | Alex Dupat | 3 00 |
| College of The City of New York. | | | |
| 98613 | 5-8-16 | Thorn Many | \$1 50 |
| 98598 | 3-1-16 | Patterson Brothers | 7 80 |
| 98599 | 4-5-16 | Patterson Brothers | 8 55 |
| 98600 | 3-17-16 | Fred H. Decker & Co. | 18 93 |
| 98601 | 4-5-16 | Parex Mfg. Co. | 14 00 |
| 98602 | 3-7-16 | National Coke & Coal Co. | 4 00 |
| 98603 | 4-8-16 | Acheson Graphite Co. | 5 27 |
| 98604 | 3-7-16 | Hull, Grippen & Co. | 3 30 |
| 98605 | 3-2-16 | Eimer & Amend | 7 00 |
| 98606 | 2-29-16 | C. H. Stoelting Co. | 22 80 |
| 98607 | 3-4-16 | Eimer & Amend | 18 40 |
| 98608 | 4-15-16 | Eimer & Amend | 7 40 |
| 98609 | 3-6-16 | The Kny-Scheerer Corp. | 12 30 |
| 98610 | 2-25-16 | The Kny-Scheerer Corp. | 8 47 |
| 98611 | 4-14-16 | Eimer & Amend | 6 10 |
| 98612 | 5-9-16 | Edwin C. Parker | 9 00 |
| 98583 | 2-21-16 | Norton Co. | 16 36 |
| 98584 | 4-5-16 | Norton Co. | 28 08 |
| 98585 | 2-16-16 | Robinson Clay Products Co. | 10 80 |
| 98586 | 3-3-16 | International Oxygen Co. | 2 25 |
| 98587 | 4-15-16 | Chas. Pfizer & Co. | 12 50 |

| Finance Voucher No. | Invoice Date | Name of Payee. | Amount. |
|---|--------------|---------------------------------------|----------|
| 98588 | 3-17-16 | Powers, Wightman, Rosengarten Co. | 237 20 |
| 98589 | 4-5-16 | Leon Hirsh & Son | 3 00 |
| 98590 | 3-1-16 | Merck & Co. | 38 13 |
| 98591 | 2-4-16 | Merck & Co. | 29 30 |
| 98592 | 5-3-16 | Eimer & Amend | 1 50 |
| 98593 | 3-1-16 | Eimer & Amend | 35 85 |
| 98594 | 3-28-16 | Eimer & Amend | 9 30 |
| 98595 | 4-5-16 | Bausch & Lomb Optical Co. | 120 00 |
| 98596 | 4-5-16 | Leon Harsh & Son | 6 13 |
| 98597 | 4-5-16 | Manhattan Elect. Supply Co. | 7 55 |
| 98598 | 3-30-16 | Clarence S. Nathan, Inc. | 10 50 |
| 98599 | 3-17-16 | Clarence S. Nathan | 22 50 |
| 98600 | 4-10-16 | Clarence S. Nathan | 9 00 |
| 98572 | 1-10-16 | J. W. Pratt Co. | 16 00 |
| 98573 | 5-3-16 | Merck & Co. | 5 18 |
| 98574 | 3-30-16 | West Disinfecting Co. | 37 00 |
| 98575 | 1-18-16 | American Envelope & Paper Co. | 13 13 |
| 98576 | 4-5-16 | Keuffel & Esser Co. | 7 40 |
| 98577 | 3-1-16 | Keuffel & Esser Co. | 41 57 |
| 98578 | 4-5-16 | Eimer & Amend | 5 50 |
| 98579 | 2-4-16 | Eimer & Amend | 9 10 |
| 98580 | 3-1-16 | Eimer & Amend | 12 28 |
| 98581 | 3-7-16 | Lenz & Naumann | 101 00 |
| 98582 | 2-14-16 | Lenz & Naumann | 242 00 |
| Department of Correction. | | | |
| 98486 | 6-26-16 | B. Levison | \$9 77 |
| 98487 | 2-29-16 | Geo. A. Bates | 43 07 |
| 98488 | 4-17-16 | Westchester Fish Co. | 143 94 |
| 98489 | 4-26-16 | Edward West | 33 00 |
| 98490 | 5-8-16 | William Farrell & Son | 352 31 |
| 98491 | 5-31-16 | Standard Oil Co. | 333 00 |
| 98492 | 5-31-16 | Standard Oil Co. | 19 20 |
| 98493 | 6-13-16 | Joseph Harris Co. | 3 27 |
| 98494 | 5-24-16 | Wm. Elliot & Sons | 22 82 |
| 98495 | 6-15-16 | L. R. Wallace | 587 50 |
| 98496 | 6-10-16 | American Steam Gauge & Valve Mfg. Co. | 4 00 |
| 98497 | 4-21-16 | Hull, Grippen & Co. | 8 50 |
| 98498 | 6-21-16 | James S. Barron & Co. | 5 40 |
| 98499 | 3-17-16 | Garford Motor Truck Co. | 5 40 |
| 98500 | 6-22-16 | Charles W. Ackerman | 120 00 |
| 98501 | 5-29-16 | Peter Henderson & Co. | 30 75 |
| 98502 | 7-21-15 | American Flag Co. | 18 10 |
| 98503 | 5-6-16 | Hull, Grippen & Co. | 7 83 |
| 98504 | 7-9-16 | The Fairbanks Co. | 19 00 |
| 98505 | 6-7-16 | Frank Richard & Gardner Co. | 19 98 |
| 98506 | 6-14-16 | The New York Cordage Co. | 13 77 |
| 98507 | 6-2-16 | Charles Menke | 54 00 |
| 98508 | 6-5-16 | Arthur C. Jacobson & Sons | 69 96 |
| 98509 | 7-23-15 | Branhall, Deane Co. | 15 00 |
| 98510 | 6-22-16 | Candee, Smith & Howland Co. | 1 50 |
| 98511 | 6-14-16 | Feinberg & Feinberg | 41 65 |
| 98512 | 5-6-16 | Hull, Grippen Co. | 22 64 |
| 98513 | 6-13-16 | Joseph Harris Co. | 60 |
| 98514 | 5-26-16 | Knickerbocker Supply Co. | 18 33 |
| 98515 | 6-16-16 | E. F. Keating & Co. | 228 77 |
| 98516 | 5-31-16 | Montgomery & Co. | 12 05 |
| 98517 | 5-29-16 | Mason Manufacturing Co. | 20 50 |
| 98518 | 6-6-16 | Bowler, Holmes & Hecker Co. | 8 80 |
| 98519 | 6-13-16 | Richardson & Boynton | 4 30 |
| 98520 | 6-2-16 | H. D. Gould Co. | 148 89 |
| 98521 | 6-22-16 | Feinberg & Feinberg | 51 70 |
| 98522 | 6-9-16 | Jas. S. Barron & Co. | 22 05 |
| 98523 | 6-6-16 | Crandall Packing Co. | 30 89 |
| 98524 | 7-19-15 | J. P. Duffy Co. | 5 28 |
| District Attorney, Bronx County. | | | |
| 98412 | | Francis Martin | \$64 50 |
| 98413 | | Francis Martin | 198 21 |
| Department of Education. | | | |
| 98354 | 44518 | Silver, Burdett & Co. | \$16 20 |
| 98355 | 41630 | Isaac Pitman & Sons | 50 00 |
| 98356 | 41628 | Funk & Wagnalls Co. | 23 60 |
| 98357 | 44504 | Henry Holt & Co. | 164 00 |
| 98358 | 44509 | The Macmillan Co. | 914 91 |
| 98359 | 41667 | Chas. E. Merrill & Co. | 427 61 |
| 98345 | 41637 | Henry Holt & Co. | 45 21 |
| 98346 | 41629 | American Book Co. | 2,057 01 |
| 98347 | 41639 | Ginn & Co. | 142 00 |

| Finance Voucher No. | Invoice Date | Name of Payee. | Amount. |
|---------------------|--------------|-----------------------------------|---------|
| 98348 | 41644 | D. C. Heath & Co. | 39 79 |
| 98349 | 41659 | Milton Bradley Co. | 2 36 |
| | | Milton Bradley Co. | 127 30 |
| 98350 | 41650 | Silver, Burdett & Co. | 4 58 |
| 98351 | 41652 | Educational Pub. Co. | 444 30 |
| | | Educational Pub. Co. | 3 60 |
| | | Educational Pub. Co. | 295 47 |
| 98352 | 44502 | D. C. Heath & Co. | 27 00 |
| 98353 | 44499 | Saml. Gabriel Sons & Co. | 124 25 |
| 98725 | 5-9-16 | Henry Pearl & Sons Co. | 9 47 |
| 98726 | 3-3-16 | International Time Recording Co. | 2 25 |
| 98727 | 5-4-16 | Paul L. Bryant | 3 05 |
| 98728 | 2-19-16 | Reid's Express | 12 25 |
| 98729 | 5-4-16 | Paul L. Bryant | 5 00 |
| 98730 | 4-28-16 | D. Stein | 15 30 |
| 98731 | | The Peck Bros. Co. | 9 05 |
| 98719 | 4-26-16 | F. W. De Voe & C. T. Raynolds Co. | 4 40 |
| 98720 | 5-15-16 | M. J. Tobin | 22 73 |
| 98721 | 4-18-16 | Houghton Mifflin Co. | 1 61 |
| 98722 | 4-25-16 | J. M. Saulpaugh's Sons | 85 21 |
| 98723 | 4-4-16 | M. J. Tobin | 5 90 |
| 98724 | 4-12-16 | Chas. Scribner's Sons | 33 60 |
| 98697 | 44087 | M. J. Tobin | 9 93 |
| 98698 | 44083 | J. M. Saulpaugh's Sons | 15 75 |
| 98699 | 44050 | Standard Oil Co. of N. Y. | 1 15 |
| 98700 | 44130 | E. Steiger & Co. | 3 46 |
| 98701 | 44086 | Solidhed Tack Co. | 2 88 |
| 98702 | 44085 | Parker P. Simmons Co., Inc. | 8 06 |
| 98703 | 44060 | Jas. S. Barron & Co. | 316 80 |
| 98704 | 44090 | Wm. Zinsser & Co., Inc. | 2 70 |
| 98705 | 44048 | Scientific Equipment Co. | 40 |
| 98706 | 44085 | Parker P. Simmons Co. | 5 20 |
| 98707 | 41639 | Ginn & Co. | 18 75 |
| 98708 | 44028 | Favor Ruhl & Co. | 4 65 |
| 98709 | 41672 | Chas. Scribner's Sons | 18 00 |
| 98633 | 5-6-16 | C. Williams | 9 95 |
| 98664 | 41590 | Strauss Bros. | 65 83 |
| 98665 | 41703 | M. J. Tobin | 263 00 |
| 98666 | 41253 | A. L. Nathan & Co. | 2 40 |
| 98667 | 41190 | Geo. W. Millar & Co. | 11 90 |
| 98668 | 41379 | Hopper Paper Co. | 4 35 |
| 98669 | 41163 | American Lead Pencil Co. | 55 |
| 98670 | 41352 | The Smith Tablet Co., Inc. | 5 10 |
| 98671 | 41183 | E. Steiger & Co. | 1 80 |
| 98672 | 41180 | Parker P. Simmons Co., Inc. | 2 87 |
| 98673 | 41175 | Blomington Bros. | 2 03 |
| 98674 | 42256 | Jas. I. Newman | 5 67 |
| 98675 | 41685 | The Brooklyn Daily Eagle | 367 70 |
| 98676 | 41253 | A. L. Nathan & Co. | 24 |
| 98677 | 41347 | Cavanagh Bros. & Co. | 1 97 |

| Invoice Finance Date Vouch- or Con- er No. tract Number. | Name of Payee. | Amount. | Invoice Finance Date Vouch- or Con- er No. tract Number. | Name of Payee. | Amount. | Invoice Finance Date Vouch- or Con- er No. tract Number. | Name of Payee. | Amount. |
|--|--|---------|--|---|----------|--|--|----------|
| 98692 44076 | Jas. A. Miller | 27 80 | 98123 3-27-16 | Keuffel & Esser Co. | 2 70 | 98189 6-30-16 | Holmes Electric Protective Co. | 45 50 |
| 98693 44050 | Standard Oil Co. of N. Y. . | 315 50 | 98124 5-24-16 | M. J. Tobin | 15 70 | 98190 2-28-16 | Hencken & Wallenbrock... | 13 00 |
| 98694 44131 | Tower Mfg. & Nov. Co. | 8 27 | 98217 5-24-16 | The Lufkin Rule Co. | 9 12 | 98191 6-28-16 | S. H. Goodacre | 2 35 |
| 98695 44048 | Scientific Equipment Co. | 2 40 | 98218 5-13-16 | J. N. Pratt Co. | 1 90 | 98192 6-30-16 | Mutual Gas Light Co. | 11 55 |
| 98696 44083 | J. M. Saulpaugh's Sons. | 185 08 | 98219 4-25-16 | Krengel Mfg. Co. | 3 09 | 98193 6-30-16 | New Amsterdam Gas Co. ... | 3 30 |
| | J. M. Saulpaugh's Sons. | 24 10 | 98220 4- 5-16 | Tabulating Machine Co. | 2 60 | | Department of Health. | |
| 98619 5- 5-16 | American Ornamental Iron Works | 16 63 | 98221 4-25-16 | New Jersey Mfg. Co. | 1 40 | 98483 | Matthew F. Carney | \$1 85 |
| 98620 4-29-16 | Henry Saal | 17 99 | 98222 4- 7-16 | August Grese & Son. | 12 00 | 98484 6-22-16 | G. E. Stechert & Co. | 1 50 |
| 98621 4-17-16 | American Ornamental Iron Works | 31 00 | 98154 5- 8-16 | Union Railway Co. | 215 87 | 98485 | Eugene W. Scheffer | 6 75 |
| 98622 2-29-16 | American Ornamental Iron Works | 19 60 | 98155 4-21-16 | Long Island R. R. Co. | 2 30 | 98457 6-26-16 | Adams & Flanigan Co. | 11 10 |
| 98623 5- 9-16 | Herman Sacks Roofing & Contracting Co. | 8 36 | 98156 3-29-16 | Brooklyn Heights R. R. Co. | 10 80 | 98458 4-17-16 | Adams & Flanigan Co. | 23 50 |
| 98624 5- 5-16 | American Ornamental Iron Works | 16 96 | 98157 5-18-16 | Manhattan & Queens Tra- ction Corporation | 152 00 | 98459 3-20-16 | Adams & Flanigan Co. | 93 00 |
| 98625 5-11-16 | Louis Messer | 17 67 | 98158 6- 1-16 | Department of Public Char- ities | 54 55 | 98460 4-22-16 | Chicago Hardware Foundry Co. | 480 96 |
| 98626 5-17-16 | Louis Messer | 27 76 | 98159 4-15-16 | The H. W. Gray Co. | 1 07 | 98461 6-14-16 | N. Y. Sporting Goods Co. . | 667 50 |
| 98627 4-17-16 | Barshop Bros. | 4 29 | 98160 4-30-16 | The Brooklyn Daily Eagle | 341 04 | 98462 6-15-16 | New York Awning Co. | 20 79 |
| 98628 3-20-16 | Francis J. Unger | 18 00 | 98161 3-31-16 | F. C. Stechert Co. | 90 | 98463 3-13-16 | Carroll Box & Lumber Co. . | 153 00 |
| 98629 5-17-16 | William J. Olvany | 14 65 | 98162 4-20-16 | Wilson Stamp Co. | 3 33 | 98464 1-31-16 | Tablet & Ticket Co. | 22 50 |
| 98630 5- 4-16 | John J. Kenny Co. | 25 80 | 98163 4- 4-16 | Kalamazoo Loose Leaf Binder Co. | 11 00 | 98465 4-15-16 | Reliable Electric Motor Co. | 10 00 |
| 98631 3-29-16 | Philip & Paul | 15 62 | 98164 5-18-16 | Underwood Typewriter Co. . | 90 00 | 98466 6-14-16 | Wm. Bal Co. | 10 50 |
| 98632 5- 2-16 | E. Williams | 9 55 | 98165 4-10-16 | Standard Oil Co. of N. Y. . | 52 08 | 98467 6- 7-16 | The Fairbanks Co. | 6 36 |
| 98710 38474 | Standard Oil Co. of N. Y. . | 27 66 | 98166 | Standard Oil Co. of N. Y. . | 52 08 | 98468 5-21-16 | Jos. & Charles Ernst | 2 28 |
| 98714 44165 | E. Rutzler Co. | 643 50 | 98167 4-17-16 | Sol Lazarus | 23 60 | 98469 6-16-16 | The Fred W. Wolf Co. | 115 00 |
| 98715 41696 | Christopher Nally | 900 00 | 98168 4-13-16 | The Texas Co. | 52 56 | 98470 4-29-16 | Royal Eastern Elec. Supply Co. | 182 72 |
| 98716 43823 | Wm. Knabe & Co. | 436 50 | 98169 4- 8-16 | Standard Oil Co. of N. Y. . | 156 12 | 98443 5-26-16 | John Bellmann | 24 85 |
| 98717 43824 | J. & C. Fischer | 675 00 | 98170 | Chas. D. Norton Co. | 26 74 | 98444 6- 8-16 | Wm. H. Thompson | 5 00 |
| 98718 41372 | Geo. Steck & Co. | 405 00 | 98171 4-17-16 | Henry Moss & Co. | 2 10 | 98445 6-21-16 | Eimer & Amend | 2 75 |
| 98711 44618 | Commercial Const. Co. | 540 00 | 98172 4-11-16 | Theo. Moss & Co. | 83 | 98446 6-17-16 | Jas. A. Miller | 9 00 |
| 98712 43733 | Harry Klein | 607 50 | 98173 5-10-16 | Theo. Moss & Co. | 83 | 98447 6-17-16 | Jas. A. Miller | 45 00 |
| 98713 40710 | Edward Theriault | 550 50 | 98174 5-25-16 | Clarence S. Nathan, Inc. . | 7 40 | 98448 6-16-16 | Clover Farms, Inc. | 76 88 |
| 98614 | Jos. J. Cooke & Sons. | 31 77 | 98175 5-11-16 | Tower Mfg. & Nov. Co. | 4 68 | 98449 6- 6-16 | Clover Farms, Inc. | 31 52 |
| 98615 4-17-16 | The McMillan Co. | 117 50 | 98176 5-23-16 | Peerless Manifold Book Co. | 46 25 | 98450 6- 5-16 | Clover Farms Inc. | 1 04 |
| 98616 4-24-16 | F. C. Stechert Co. | 3 55 | 98177 5-26-16 | H. C. Hallenbeck | 6 00 | 98451 6- 7-16 | Benfield & Milner Mfg. Co. | 48 |
| 98617 2-18-16 | E. Steiger & Co. | 4 38 | 98178 5-18-16 | Paul Baron | 13 00 | 98452 6-13-16 | Bausch & Lomb Optical Co. | 10 00 |
| 98618 3- 2-16 | Warwick & York, Inc. | 3 35 | 98179 5-25-16 | Tower Mfg. & Nov. Co. | 75 | 98453 6- 7-16 | John Lackner Co. | 29 00 |
| 98648 4- 8-16 | T. J. Kloes | 17 07 | 98180 5-31-16 | Tower Mfg. & Nov. Co. | 4 32 | 98454 6-13-16 | Manhattan Electrical Supply Co. | 10 50 |
| 98649 4- 5-16 | L. E. Atherton | 33 62 | 98181 3- 1-16 | The World | 1 20 | 98455 5-12-16 | Crown Stamp Works | 40 |
| 98650 4-13-16 | Henry Pearl & Sons. | 12 50 | 98182 6- 1-16 | Division of Education, Rus- sell Sage Foundation | 2 25 | 98456 6-14-16 | Scofield & Co. | 4 50 |
| 98651 5-11-16 | Louis Messer | 10 95 | 98183 5-26-16 | Union Card & Paper Co. ... | 5 50 | 98471 5-22-16 | J. C. Hoose | 22 35 |
| 98652 3-31-16 | A. P. Kramer | 17 15 | 98184 6- 5-16 | Paul Baron | 40 70 | 98472 5-15-16 | L. C. Smith & Bros. Type- writer Co. | 2 70 |
| 98653 3-29-16 | A. D. Eversen Co. | 30 12 | 98185 6- 6-16 | The J. W. Pratt Co. | 1 75 | 98473 6-16-16 | J. M. Knopp | 30 00 |
| 98654 4-25-16 | B. E. Gfroerer | 16 58 | 98186 6- 2-16 | Jos. Dixon Crucible Co. | 21 00 | 98474 6-14-16 | Cooper Hewitt Electric Co. | 1 00 |
| 98655 5- 3-16 | George Roach | 24 40 | 98187 2-15-16 | Wm. F. Sametz & Co. | 1 13 | 98475 3- 1-16 | Lunny & Handibode | 9 10 |
| 98656 1-25-16 | Bartelstone Bros. | 13 00 | 98145 4-24-16 | Wm. Bratter Co. | 19 90 | 98476 5-26-16 | Michael Paulini | 1 40 |
| 98657 12-30-15 | August Munder & Son. | 48 72 | 98146 3-29-16 | Tower Mfg. & Nov. Co. | 3 50 | 98477 5-19-16 | Anton Larsen & Son Inc. . | 39 75 |
| 98658 3- 7-16 | Otto Woehle | 6 89 | 98147 3-28-16 | T. C. Moore & Co. | 2 25 | 98478 6-19-16 | J. C. Foley | 35 00 |
| 98659 6-29-16 | A. D. Everts Co. | 20 07 | 98148 4-25-16 | International Time Rec. Co. | 17 50 | 98479 5-19-16 | J. C. Foley | 19 90 |
| 98660 3-23-16 | A. Doncourt | 4 25 | 98149 3- 7-16 | Eimer & Amend | 3 00 | 98480 | Lucius P. Brown | 2 25 |
| 98661 12-20-15 | Lawson Piano Co. | 8 75 | 98150 4- 5-16 | Library Bureau | 3 00 | 98481 | Erie R. R. Co. | 143 35 |
| 98662 7- 8-16 | The Aeolian Co. | 3 70 | 98151 4-25-16 | Theodore Mitchell | 27 50 | 98482 | Erie R. R. Co. | 131 19 |
| 98663 4- 5-16 | L. P. Gfoerer Co. | 36 56 | 98152 4- 7-16 | Wm. Bratter & Co. | 9 70 | 98734 44755 | J. A. Maloney & Co. | 1,848 04 |
| 98204 5- 3-16 | Henry M. Puziger | 8 50 | 98153 4-11-16 | M. J. Tobin | 10 90 | | Law Department. | |
| 98205 5-26-16 | Abraham Stern | 14 80 | 98154 4-11-16 | M. J. Tobin | 14 40 | 98762 | Frederick Brehm | \$100 00 |
| 98206 4-25-16 | Kee Lox Mfg. Co. | 37 80 | 98155 4-11-16 | A. L. Nathan & Co. | 559 13 | | Miscellaneous. | |
| 98207 5-13-16 | Clarence S. Nathan | 16 70 | 98156 4-11-16 | Gerry & Murray | 59 90 | 98303 | Jas. C. Woods | \$60 85 |
| 98208 5-23-16 | New Jersey Mfg. Co. | 10 80 | 98157 4-11-16 | Hammacher, Schlemmer & Co. | 59 90 | 98304 | Herman Henry Schnedeker et al. | 730 20 |
| 98209 5- 5-16 | Theo. Mitchell | 18 00 | 98196 41650 | Silver, Burdett Co. | 16 20 | 98305 | Robt. Rieker | 365 10 |
| 98210 5-12-16 | Koller & Smith Co. | 18 00 | 98197 41492 | A. G. Spalding & Bros. | 13 20 | 98306 | Elizabeth Soffel | 243 40 |
| 98211 4-18-16 | Amour Soap Works | 3 80 | 98199 41175 | Bloomingtondale Bros. | 72 18 | 98307 | Henry H. Anderaya | 2,068 90 |
| 98212 4-24-16 | Paul Baron | 13 00 | 98200 41352 | Holden Paper Co. | 1,789 31 | 98308 | Geo. Schack et al. | 121 70 |
| 98213 4-21-16 | Peerless Manifold Book Co. | 22 45 | 98201 41378 | Geo. T. Montgomery | 23 25 | 98309 | Ellen Reilly | 121 70 |
| 98214 4-30-16 | Hygeia Distilled Water Co. . | 28 56 | 98202 41675 | The Kny-Scheerer Co. | 79 74 | 98310 | Stephen McClancy, as Exec. L. W. & T., Jas. Lennon, Decd. | 501 98 |
| 98215 5-16-16 | The J. M. Pratt Co. | 8 50 | 98203 41784 | Bloomingtondale | 49 83 | 98311 | Amalia Leimbach et al., Adm., Est. Louis Leimbach, Decd. | 730 20 |
| 98216 5-26-16 | Neostyle Co. | 50 00 | 98255 41132 | Geo. T. Montgomery | 32 19 | 98312 | Frederick Geist et al. | 304 25 |
| 98130 4-24-16 | Paul Baron | 10 90 | 98256 44021 | H. T. Dakin | 7 15 | 98313 | Kark F. Zimmerman et al. . | 243 40 |
| 98131 4-15-16 | The Tabulating Machine Co. | 8 13 | 98257 44020 | Columbia Wax Works | 3 60 | 98314 | Elise Herzog | 365 10 |
| 98132 3-28-16 | Wm. Bratter & Co. | 12 85 | 98258 44073 | Sam'l. Lewis | 19 45 | 98315 | Albert Cladel | 608 50 |
| 98133 5-16-16 | J. W. Pratt Co. | 2 50 | 98240 42720 | Bacon Coal Co. | 282 53 | 98316 | Annie B. Lueck | 121 70 |
| 98134 4- 5-16 | C. F. Rattigan | 66 | 98241 41628 | Funk & Wagnalls Co. | 10 80 | 98317 | Michael Falco | 121 70 |
| 98135 4- 5-16 | Reiter & Reiner | 3 00 | 98242 44088 | Wm. R. Thompson | 127 35 | 98318 | David Rennie et al. | 486 80 |
| 98136 4-21-16 | Whiting Paper Co. | 6 60 | 98243 44083 | J. M. Saulpaugh's Sons. | 984 50 | 98319 | Jacob Zipp et al. | 304 25 |
| 98137 4-20-16 | Henry Moss & Co. | 1 19 | 98244 44130 | E. Steiger & Co. | 214 23 | 98320 | Jas. F. Doonan | 182 55 |
| 98138 4-20-16 | Tower Mfg. & Novelty Co. . | 28 | 98245 44397 | J. & T. Adikes | 57 35 | 98321 | August Reichert | 1,095 30 |
| 98139 4- 4-16 | Library Bureau | 2 25 | 98246 44397 | J. & T. Adikes | 250 38 | 98322 | Chas. L. Kates | 182 55 |
| 98140 4- 4-16 | Library Bureau | 2 50 | 98247 44083 | J. M. Saulpaugh's Sons. | 3 94 | 98323 | Geo. Niemann et al. | 730 20 |
| 98141 5-12-16 | M. J. Tobin | 3 74 | 98248 44087 | M. J. Tobin | 89 60 | 98324 | Julius Kraus et al. | 730 20 |
| 98142 4-13-16 | F. C. Stechert Co. | 10 00 | 98249 44130 | E. Steiger & Co. | 19 89 | 98325 | Wm. E. Henning et al. | 365 10 |
| 98143 4-13-16 | Wm. Bratter & Co. | 39 70 | 98250 44083 | J. M. Saulpaugh's Sons. | 4 73 | 98326 | Wm. Markey et al. | 243 40 |
| 98144 4- 9-16 | The Tabulating Machine Co | 80 00 | 98251 44166 | Schoverling, Daly & Gales. | 9 36 | 98327 | Fredk. Grote | 121 70 |
| 98223 44590 | Lenz & Naumann, Inc. | 3 75 | 98252 44114 | Metropolitan Supply Co. ... | 6 86 | 98328 | John V. Hagar | 304 25 |
| | Lenz & Naumann, Inc. | 20 | 98253 44087 | M. J. Tobin | 29 62 | 98329 | Katie M. Bennett | 121 70 |
| | Lenz & Naumann, Inc. | 1 00 | 98254 44085 | Parker P. Simmons Co., Inc. | 14 12 | 98330 | Hugo Selger | 608 50 |
| 98224 44593 | Bausch & Lomb Optical Co. . | 7 80 | 98255 41628 | Funk & Wagnalls Co. | 10 80 | 98331 | Hugo Selger et al. | 669 35 |
| 98225 44543 | Frederick Pearce Co. | 2 90 | 98361 44418 | M. B. Brown P. & B. Co. . | 6 14 | 98332 | Jacob S. Anderson | 182 55 |
| | Frederick Pearce Co. | 9 50 | 98362 44049 | Snelling & Son. | 85 | 98333 | August Haglund | 121 70 |
| 98226 44074 | The Manhattan Supply Co. . | 2 68 | 98363 44062 | M. B. Brown P. & B. Co. . | 1 88 | 98334 | John G. Haglund et al. | 121 70 |
| 98227 44125 | Hammacher, Schlemmer Co. | 55 10 | 98364 44125 | Hammacher, Schlemmer & Co. | 4 44 | 98335 | Christian Johansen | 60 85 |
| 98228 44171 | The J. W. Pratt Co. | 4 86 | 98365 44130 | E. Steiger & Co. | 1 20 | 98336 | Johnathan W. Haines | 486 80 |
| 98229 44009 | Abraham & Straus | 6 58 | 98366 44114 | Metropolitan Supply Co. ... | 1 74 | 98337 | Filomena Tartaglia | 243 40 |
| 98230 44132 | Geo. T. Montgomery | 4 60 | 98367 44418 | M. B. Brown P. & B. Co. . | 6 14 | 98338 | Ernest W. Hegeman | 243 40 |
| 98231 44079 | Frederick Pearce Co. | 99 | 98368 44077 | Israel Moraff | 41 | 98293 7-10-16 | Anna Newman | 9,848 29 |
| 98232 44021 | H. T. Dakin | 52 | 98369 44131 | Tower Mfg. & Nov. Co. | 1 41 | 98294 7- 8-16 | Eva Kramer | 270 59 |
| 98233 41675 | The Kny-Scheerer Co. | 7 60 | 98370 44171 | J. W. Pratt Co. | 2 44 | 98295 7-11-16 | Walter Burke | 118 75 |
| 98234 41659 | Milton Bradley | 2 63 | 98371 44077 | Israel Moraff | 4 60 | | Chamberlain of The City of New York | 118 75 |
| 98235 41699 | Geo. T. Montgomery | 1 76 | 98372 44570 | M. J. Tobin | 3 93 | 98297 7-18-15 | Charlotte Burke | 118 75 |
| 98236 41784 | Bloomingtondale Bros. | 42 82 | 98373 44418 | M. B. Brown P. & B. Co. . | 11 38 | 98298 7-18-15 | Nellie Burke | 118 75 |
| 98237 41461 | The J. W. Pratt Co. | 187 23 | 98374 44052 | Syndicate Trading Co. | 40 | 98299 7-18-15 | Poughkeepsie Trust Co. . | 6,912 77 |
| 98238 41346 | Hammacher, Schlemmer Co. | 3 00 | 98375 44015 | Bloomingtondale Bros. | 12 | 98300 7-18-15 | Lazarus Nordlinger | 7,599 66 |
| 98239 41486 | Bloomingtondale Bros. | 8 98 | 98376 44016 | M. B. Brown P. & B. Co. . | 94 | 98301 7-18-15 | Albert Wamlock | 9,042 58 |
| 98125 3-10-16 | Division of Education | 2 25 | 98377 44312 | M. J. Tobin | 1 89 | 98302 7-18-15 | Emil Fried | 1,442 92 |
| 98126 4-15-16 | Alliers Bros. | 34 50 | 98378 44131 | Tower Mfg. & Nov. Co. | 3 62 | 98751 6-28-15 | N. Y. Polyclinic Medical School | 465 80 |
| 98127 4-18-16 | S. T. Smith Co. | 26 82 | 98379 44029 | M. Feigel Bros., Inc. | 2 28 | 98752 6-28-16 | N. Y. Polyclinic Medical School | 439 75 |
| 98128 4-14-16 | Paul Baron | 33 70 | 98380 44418 | M. B. Brown P. & B. Co. . | 43 71 | 98753 6-28-16 | N. Y. Polyclinic Medical School | 226 20 |
| | | | | | | | | |

| Invoice Finance Date Vouch- or Con- No. tract Number. | Name of Payee. | Amount. | Invoice Finance Date Vouch- or Con- No. tract Number. | Name of Payee. | Amount. | Invoice Finance Date Vouch- or Con- No. tract Number. | Name of Payee. | Amount. |
|---|--|----------|---|---|------------|---|---|----------|
| 98754 | 6-28-16 N. Y. Polyclinic Medical School | 128 85 | 98557 | 6-23-16 Otis Elevator Co. | 21 60 | 98098 | 5- 4-16 General Electric Co. | 95 00 |
| 98755 | 6-28-16 N. Y. Polyclinic Medical School | 133 30 | 98558 | 6-10-16 E. B. Latham & Co. | 14 21 | 98099 | 6- 7-16 Edward J. McCabe | 50 00 |
| 98756 | 7- 7-16 N. Y. Society for Prevention of Cruelty to Children | 6,333 33 | 98559 | 6-24-16 L. Foreman, Fechtman & Co. | 13 37 | 98100 | 4-27-16 Merchant & Evans Co. | 320 59 |
| 98757 | 7-29-15 St. Marks Hospital of New York | 101 65 | 98560 | 6- 7-16 Sibley Pitman Elect. Corp. | 49 96 | 98101 | 6-24-16 The Manhattan Supply Co. | 17 08 |
| 98758 | 6-22-16 St. Peters Hospital | 1,249 00 | 98561 | 6-19-16 Michael J. Rooney | 117 02 | 98102 | 6- 9-16 The Manhattan Supply Co. | 509 00 |
| 98759 | 7- 3-16 Sanitarium for Hebrew Children | 625 00 | 98562 | 6-19-16 U. S. Wood Pres Co. | 627 26 | 98103 | 6- 7-16 The Manhattan Supply Co. | 38 00 |
| 98760 | 6-23-16 St. Agatha Home for Children | 678 57 | 98563 | 6-15-16 The Sicilian Asp. Pav. Co. | 10 50 | 98104 | 6- 8-16 Arthur J. La Croex, Inc. | 67 77 |
| 98761 | 7- 6-16 St. Michaels Home | 4,529 58 | 98564 | 5-26-16 Lazere & Kaplan | 98 00 | 98105 | 6- 6-16 H. B. Claffin Corp. | 1,915 84 |
| 98741 | American Female Guardian Society and Home for the Friendless | 870 00 | 98565 | Jennings Mfg. Co. | 4 50 | 98106 | 6-12-16 John Greg | 126 56 |
| 98742 | Brooklyn Hospital | 1,492 95 | 98525 | 5-31-16 U. S. Wood Pres. Co. | 9 80 | 98107 | 5-26-16 Steel & Condict, Inc. | 112 85 |
| 98743 | Catholic Home Bureau | 927 50 | 98526 | 6-20-16 Leonard Thomas | 8 75 | 98108 | 6- 6-16 James A. Miller | 561 30 |
| 98744 | Catholic Guardian Society | 255 00 | 98527 | 6-22-16 Standard Oil Co. of N. Y. | 4 00 | 98109 | 6- 8-16 Levy Bros. | 260 35 |
| 98745 | Good Counsel Training School for Young Girls | 1,636 80 | 98528 | 6-13-16 Pennsylvania Salt Mfg. Co. | 150 50 | 98386 | 6-10-16 Craig Colony of Epileptics | 707 70 |
| 98746 | Hebrew Sheltering Guardian Society | 70 00 | 98529 | 6-20-16 Waterbury Co. | 17 29 | 98387 | A. W. Wilson | 3 00 |
| 98747 | Har Moriah Hospital | 603 20 | 98530 | 6-21-16 Economy Wiping Materials Co. | 78 40 | 98388 | A. W. Wilson | 380 00 |
| 98748 | Jamaica Hospital | 434 10 | 98531 | 5-18-16 McKesson & Robbins | 6 39 | | William J. Doherty | 160 00 |
| 98749 | Jamaica Hospital | 410 35 | 98532 | 6-21-16 Vacuum Oil Co. | 57 50 | Commissioner of Records, Kings County. | | |
| 98750 | Low Maternity Branch of Brooklyn Hospital | 72 00 | 98533 | 6-21-16 The Manhattan Rubber Mfg. Co. | 9 00 | 98261 | 5-31-16 N. Y. Tel. Co. | \$12 47 |
| The Mayoralty. | | | 98534 | Agent and Warden, Sing Sing Prison | 12 00 | 98262 | Chas. H. Wilson | 11 95 |
| 98289 | Katherine Haenlein | \$18 85 | 98535 | 6- 1-16 Nason Mfg. Co. | 45 00 | 98264 | 6-30-16 Great Bear Spring Co. | 14 10 |
| 98290 | Mae F. Hayes | 155 00 | 98536 | 6-14-16 Sibley Pitman Electric Corp. | 15 87 | 98263 | 6-30-16 Saml. Weil & Son | 2 50 |
| 98291 | Wm. J. Frazer | 5 25 | 98537 | 6- 9-16 The Columbia Mills, Inc. | 17 40 | 98265 | 6- 7-16 Victor Typewriter Sales Co., Inc. | 62 50 |
| 98292 | Western Union Tel. Co. | 1 35 | 98538 | 6-19-16 The Gutta Percha & Rubber Mfg. Co. | 8 04 | 98266 | 6-14-16 Oscar Schlichting | 7 50 |
| 98281 | 7- 1-16 Peerless Towel Supply Co. | 7 55 | 98539 | 6-24-16 The Manhattan Rubber Mfg. Co. | 12 45 | 98267 | 7- 1-16 Patk. Dougherty | 25 67 |
| 98282 | 6-20-16 S. W. Reese & Co. | 10 40 | 98540 | 6- 7-16 M. Eberhart & Son Co. | 5 82 | Sheriff, Richmond County. | | |
| 98283 | 7-28-15 Henry Schultheis Co. | 9 00 | 98566 | 6-16-16 Otis Elevator Co. | 9 03 | 98277 | 7- 1-16 Holtermann Bros. | \$47 08 |
| 98284 | 6-21-16 Walter L. Isaacs | 49 00 | 98567 | 6-19-16 McGlynn, Hays & Co., Inc. | 156 50 | 98278 | Borden's Condensed Milk Co. | 5 40 |
| 98285 | 6-30-16 Burrelle Press Clipping Bureau | 8 55 | 98568 | 6-19-16 Holgan Bros. | 37 50 | 98279 | Lockwood & Colton | 64 85 |
| 98286 | 6-30-16 Hemstreet's Press | 11 15 | President of the Borough of The Bronx. | | | 98280 | 4- 1-16 Edward C. Kunath | 24 96 |
| 98287 | 6-29-16 Joseph F. Flanagan | 10 00 | 98410 | 4366 Standard Oil Co. of N. Y. | \$370 70 | 98276 | 6-30-16 M. F. A. Lambert & Co. | 148 55 |
| 98288 | 7-12-16 Marietta Sinopoli | 2 00 | 98411 | 44935 M. Di Menna Const. Co. | 1,618 40 | 98273 | John Spruck, Jr. | 2 50 |
| President of the Borough of Manhattan. | | | President of the Borough of Brooklyn. | | | 98274 | Spire Pitou, Jr. | 7 60 |
| 98541 | 6- 6-16 Louis Wheelwright | \$288 00 | 98763 | 44792 Louis Granato | \$2,179 96 | 98275 | 6- 1-16 Taylor's Garage & Auto Rep. | 45 29 |
| 98542 | 6-22-16 Sibley Pitman Electric Corp. | 27 00 | President of the Borough of Queens. | | | Sheriff, Kings County. | | |
| 98543 | Chas. W. Crane | 951 48 | 98732 | 37016 Hans Liebau | \$22 68 | 98439 | 6-25-16 Kestler Auto Service | \$20 00 |
| 98544 | 7- 3-16 Chas. W. Crane | 1,042 65 | 98733 | 44763 Borough Asphalt Co. | 16,936 25 | 98440 | Matthew T. Meagher | 40 96 |
| 98545 | 5-20-16 Candee, Smith & Howland Co. | 55 00 | 98735 | John W. Moore | 15 00 | 98441 | 6- 7-16 Edward Riegelman | 20 00 |
| 98546 | 5-16-16 J. K. Larkin & Co. | 16 25 | 98736 | Charles W. Bayliss | 15 16 | 98442 | Edward Riegelman | 67 95 |
| 98547 | 5-22-16 E. J. Willis | 1 50 | 98737 | Dennis Maloney | 10 05 | 98428 | 6-12-16 J. D. Books | 13 64 |
| 98548 | 6-20-16 John Simmons Co. | 11 16 | 98738 | William Prendergast | 224 02 | 98429 | 7- 1-16 Michael Braun | 16 15 |
| 98549 | 5-31-16 Patterson Bros. | 11 02 | 98739 | William Prendergast | 272 14 | 98430 | 6- 1-16 Empire State Dairy Co. | 13 29 |
| 98550 | 6-23-16 National Lead Co. | 392 00 | 98740 | William Prendergast | 283 57 | 98431 | 6-11-16 C. Fitter & Sons | 40 75 |
| 98551 | 6-26-16 M. Ewing Fox Co. | 70 00 | Department of Public Charities. | | | 98432 | 6- 1-16 Holland Laundry | 6 66 |
| 98552 | 6-15-16 Elliott Co. | 11 13 | 98110 | 44638 Edward F. Stevens & Renwick, Aspinwall & Tucker | \$2,700 00 | 98433 | 6- 1-16 Metropolitan Hotel Supply Co. | 55 63 |
| 98553 | 6-14-16 Chas. E. Dowdall Inc. | 15 00 | 98090 | 5-31-16 Tucker Elect. Constr. Co. | 226 00 | 98434 | 6-30-16 Edward Monig | 24 50 |
| 98554 | 6-19-16 Geo. R. Starrs | 8 02 | 98091 | 11- 1-15 J. T. McKinney | 54 | 98435 | 6-30-16 Otto Muhlauer | 57 14 |
| 98555 | The H. B. Smith Co. | 15 50 | 98092 | 10- 1-15 J. T. McKinney | 126 90 | 98436 | 6- 1-16 Eagle Spring Water Co. | 4 50 |
| 98556 | 6-15-16 Sibley & Pitman Corp. | 47 50 | 98093 | 6- 6-16 Chas. Menton | 140 00 | 98437 | 6- 1-16 Peerless Towel Supply Co. | 3 70 |
| | | | 98094 | 6-29-16 Joseph D. Duffy's Sons | 282 00 | 98438 | 6- 3-16 John F. Farrell | 12 00 |
| | | | 98095 | 6-26-16 Joseph D. Duffy's Sons | 254 00 | Department of Water Supply, Gas and Electricity. | | |
| | | | 98096 | 6-25-16 Eugene Prager | 200 00 | 98340 | 44642 D. B. Pershall & Son | \$339 41 |
| | | | 98097 | 5-26-16 Steele & Condict, Inc. | 360 00 | | D. B. Pershall & Son | 32 |

PUBLIC ADMINISTRATOR.

Report of Public Administrator, County of New York, to Comptroller, of Money Deposited with the Chamberlain Month of June, 1916.

| Estate of | Gross Amount | Disbursements as Paid by Public Administrator. | Distribution. | | Special and Trust Accounts |
|-----------------------|--------------|--|----------------|----------------------------------|----------------------------|
| | | | Com- missions. | Net Amount of Intestate Estates. | |
| John V. Miller | \$142 44 | | \$142 44 | | \$142 44 |
| Ellen O'Regan | 2,749 84 | \$25 00 | 131 24 | | 131 24 |
| Albert H. Stainton | 1,313 04 | \$10 00 | 65 65 | | 65 65 |
| John Mackey | 3,047 14 | \$25 00 | 138 68 | | 138 68 |
| Michael Hanrahan | 336 39 | | 16 82 | \$197 14 | 16 82 |
| Narcisse Gilines | 396 27 | | 19 81 | 50 51 | 19 81 |
| Joseph Healy | 436 47 | | 21 82 | 320 18 | 21 82 |
| Marie Haubrick | 44 | | 44 | | 44 |
| Josephine Irving | 09 | | 09 | | 09 |
| Marie Ogris | 669 11 | | 32 20 | | 32 20 |
| Elizabeth J. Black | 378 56 | | 18 93 | | 18 93 |
| Annie Heany | 715 07 | | 35 75 | | 35 75 |
| Carl Sperber | 20 00 | \$20 00 | | | |
| Fred Siemer | 224 86 | | 11 24 | 9 93 | 11 24 |
| Henrietta Case | 216 02 | | 10 80 | 78 88 | 10 80 |
| Harry Preminetes | 145 26 | | 7 26 | 45 00 | 7 26 |
| Joseph Vonlossberg | 21 87 | | 1 09 | 1 53 | 1 09 |
| George Schmidt | 78 | | 04 | | 04 |
| Isadora E. Shearer | 126 32 | | 6 31 | 33 04 | 6 31 |
| Albert James | 179 40 | | 8 97 | 69 63 | 8 97 |
| Ellen Beim | 171 40 | | 8 57 | 27 34 | 8 57 |
| Mary Smith | 90 | | 05 | | 05 |
| Mary Price | 4 95 | | 25 | 4 20 | 25 |
| Joseph Huttel | 6 46 | | 32 | | 32 |
| John E. Schmidt | 10 00 | \$10 00 | | | |
| Elizabeth Raab | 162 57 | | 8 13 | | 8 13 |
| Robert H. Glover | 200 00 | | 10 00 | | 10 00 |
| Josephine G. Gabandau | 82 18 | | 4 11 | | 4 11 |
| Charles Drake | 92 80 | | 4 64 | | 4 64 |
| Charles M. Lyman | 5 52 | | 28 | | 28 |
| John Muller | 157 44 | | 7 87 | | 7 87 |
| Mary O'Brien | 50 26 | | 26 | | 26 |
| Franz Kohsel | 67 12 | | 3 36 | | 3 36 |
| Agnes Hughes | 298 36 | | 14 92 | | 14 92 |
| Anna Miller | 6 25 | | 6 25 | | 6 25 |
| Conrad Klajber | 103 50 | | 5 43 | | 5 43 |
| Total | \$12,544 08 | \$390 00 | \$737 77 | \$844 86 | \$737 77 |

*Costs.

Department of Street Cleaning.

Report for Week Ended June 3, 1916. Removal of Incumbrances—On hand May 27, 1916, 528; seized during the week, 107; total, 635; redeemed, 46; remaining on hand June 3, 589.

Moneys Transmitted to City Chamberlain—For picking privilege, \$725.99; for redemption of incumbrances, \$101.

Transmitted to the Comptroller—Payrolls, \$87,823.08; contracts, \$960; open market orders, \$735.

Material Collected.

| | Manhat- tan. | Bronx. | Brook- lyn. |
|---------|-----------------|--------|----------------|
| Ashes | 29,362½ | 2,848 | 10,746½ |
| Garbage | 4,573 | 1,411¼ | 3,435¾ |
| Rubbish | 4,991 | 838 | 4,302 |

Total... 38,926½ 5,097½ 18,484¼

J. T. FETHERSTON, Commissioner.

Report for Week Ended June 10, 1916. Removal of Incumbrances—On hand, June 3, 589; seized during the week, 60; total, 649; redeemed, 65; remaining on hand June 10, 584.

Moneys Transmitted to City Chamberlain—For picking privilege, \$725.99; for redemption of incumbrances, \$108.75.

Vouchers Transmitted to the Comptroller—Payrolls, \$118,832.44; contracts, \$183,271.52; open market orders, \$9,963.43; miscellaneous, \$180.34.

Material Collected.

| | Manhat- tan. | Bronx. | Brook- lyn. |
|---------|-----------------|--------|----------------|
| Ashes | 29,345 | 2,741½ | 10,615½ |
| Garbage | 4,611½ | 1,410¾ | 3,382½ |
| Rubbish | 5,216 | 858 | 4,196 |

Total... 39,172½ 5,010½ 18,193¾

J. T. FETHERSTON, Commissioner.

Report for Week Ended June 17, 1916. Removal of Incumbrances—On hand, June 10, 584; seized during the week, 67; total, 651; redeemed, 59; released free, 1.

Moneys Transmitted to City Chamberlain—For picking privilege, \$725.99; for redemption of incumbrances, \$116; for sale of manure, \$9.16; for loss of property, 60 cents.

Vouchers Transmitted to the Comptroller—Payrolls, \$118,119.11; contracts, \$17,100.00.

lain—For picking privilege, \$725.99; for redemption of incumbrances, \$104.75; for sale of manure, \$12.90; for sale of condemned property, \$204.25; for subpoena fee, \$2.50.

Vouchers Transmitted to the Comptroller—Payrolls, \$89,730.73; open market orders, \$8,736.98.

Material Collected.

| | Manhat- tan. | Bronx. | Brook- lyn. |
|---------|-----------------|--------|----------------|
| Ashes | 28,851 | 2,968 | 11,057 |
| Garbage | 4,656¾ | 1,409 | 3,350½ |
| Rubbish | 5,167½ | 868 | 4,232½ |

Total... 37,675¼ 5,245 18,640

J. T. FETHERSTON, Commissioner.

Report for Week Ended June 24, 1916. Removal of Incumbrances—On hand, June 17, 591; seized during the week, 82; total, 673; redeemed, 66.

Moneys Transmitted to City Chamberlain—For picking privilege, \$725.99; for redemption of incumbrances, \$83.75; for sale of manure, \$61.55.

Vouchers Transmitted to the Comptroller—Payrolls, \$88,351.69; contracts, \$8,667.05; open market orders, \$14,901.70; miscellaneous, \$352.57.

Material Collected.

| | Manhat- tan. | Bronx. | Brook- lyn. |
|---------|-----------------|--------|----------------|
| Ashes | 27,560 | 2,900½ | 10,499 |
| Garbage | 4,797¼ | 1,403¼ | 3,362¼ |
| Rubbish | 5,359 | 882 | 4,363½ |

Total... 37,716¼ 5,186¼ 18,224¾

J. T. FETHERSTON, Commissioner.

Report for Week Ended July 1, 1916. Removal of Incumbrances—On hand, June 24, 607; seized during the week, 42; total, 649; redeemed, 42; condemned, 3.

Moneys Transmitted to City Chamberlain—For picking privilege, \$725.99; for redemption of incumbrances, \$116; for sale of manure, \$9.16; for loss of property, 60 cents.

Vouchers Transmitted to the Comptroller—Payrolls, \$118,119.11; contracts, \$17,100.00.

543.99; open market orders, \$4,031.75; miscellaneous, \$161.51.

Material Collected.

| | Manhattan. | Bronx. | Brooklyn. |
|--------------|------------|--------|-----------|
| Ashes..... | 27,404½ | 2,874½ | 10,211½ |
| Garbage..... | 4,970 | 1,462¼ | 3,553 |
| Rubbish..... | 5,446 | 874½ | 4,496 |
| Total..... | 37,820½ | 5,211½ | 18,262½ |

J. T. FETHERSTON, Commissioner.

Changes in Departments, Etc.

DEPARTMENT OF PLANT AND STRUCTURES.

Appointed—Charles H. Cross, 633 Eagle ave., Bronx, Chauffeur at \$1,020 per annum for about two months, July 13.

Services Ceased—Gideon J. Hare, 46 Hyatt ave., Winfield, L. I.; Wilhelm Rehbock, 403 E. 157th st., Bronx, and Julius A. Lewert, 530 Central ave., Brooklyn, Carpenters, effective July 15.

Salary Fixed—Alexander C. Codet, 320 Carlton ave., Brooklyn, Assistant Engineer at \$2,280 per annum, July 1.

Transferred—Arthur E. Doscher, 498 Marion st., Brooklyn, Inspector of Electric Lights and Conduits, to Department of Water Supply, Gas and Electricity, and title changed to Inspector of Electric Conductors, July 1.

BOROUGH OF THE BRONX.

BUREAU OF BUILDINGS.

Appointed—David Goldstein, 735 Westchester ave., Bronx, Clerk at \$300 per annum, July 10.

DEPARTMENT OF PARKS.

BRONX.

Transferred—John Brady, 391 E. 51st st., Laborer at \$2.50 a day, from Department of Docks and Ferries, July 8.

Appointed—July 8: Rachel Hatchett, 853 Morris ave., Cleaner, at \$1.75 a day; Domenico Moccia, 739 Gun Hill rd.; Philip Hannes, 116 E. 114th st.; Fred B. Hatch, 3053 Villa ave.; Max Friedman, 2216 Adams pl.; Paolo DeMarta, 625 E. 187th st.; Eugene Degnan, 563 Eagle ave., and Ignazio Trofa, 270 E. 154th st., Laborers at \$2.50 a day.

MANHATTAN AND RICHMOND.

Services Ceased—Owen Reilly, 1373 Prospect ave., Bronx, Park Foreman at \$1,200 per annum, July 13.

BOARD OF INEBRIETY.

Appointed—Michael Fitzgerald, Helper at \$360, July 1.

Services Ceased—Helpers at \$360: Michael Pollock, June 30; Gordon Perry, July 4. James McLaughlin, Cook, \$600, July 9; Joseph H. Stoltzenberg, Storekeeper, \$600, July 11.



OFFICIAL DIRECTORY.

Unless otherwise stated, the Public Offices of the City are open for business from 9 a. m. to 5 p. m. (during July and August, 9 a. m. to 4 p. m.); Saturday, 9 a. m. to 12 noon.

CITY OFFICES.

MAYOR'S OFFICE.

City Hall. Telephone, 8020 Cortlandt. John Furrow Mitchell, Mayor. Theodore Rousseau, Secretary. Samuel L. Martin, Executive Secretary.

Bureau of Weights and Measures. Municipal Building, 3d floor. Telephone, 1498 Worth.

Joseph Hartigan, Commissioner.

COMMISSIONER OF ACCOUNTS. Municipal Building. Telephone, 4315 Worth. Leonard M. Wallstein, Commissioner of Accounts.

BOARD OF ALDERMEN. Clerk's Office, Municipal Building, 2nd floor. Telephone, 4430 Worth.

P. J. Scully, Clerk.

President of the Board of Aldermen. City Hall. Telephone, 6770 Cortlandt.

Frank L. Downing, President.

BOARD OF AMBULANCE SERVICE. Municipal Building, 10th floor. Ambulance Calls, 3100 Spring. Administration Offices, 748 Worth.

ARMORY BOARD. Hall of Records. Telephone, 3900 Worth.

C. D. Rhinehart, Secretary.

ART COMMISSION. City Hall. Telephone, 1197 Cortlandt.

John Quincey Adams, Assistant Secretary.

BOARD OF ASSESSORS. Municipal Building, 8th floor. Telephone, 29 Worth.

William C. Ormond, Chairman.

St. George B. Tucker, Secretary.

BELLEVUE AND ALLIED HOSPITALS. 26th st. and 1st ave. Telephone, 4400 Madison Square.

Dr. John W. Brannan, President.

J. K. Paulding, Secretary.

CENTRAL PURCHASE COMMITTEE.

Municipal Building, 12th floor. Telephone, 4227 Worth.

Director.

BUREAU OF THE CHAMBERLAIN.

Municipal Building, 8th floor. Telephone, 4270 Worth.

Milo R. Maltbie, Chamberlain.

BOARD OF CHILD WELFARE.

City Hall. Telephone, 7541 Cortlandt.

Harry L. Hopkins, Secretary.

CITY CLERK AND CLERK OF THE BOARD OF ALDERMEN. Municipal Building, 2nd floor. Telephone, 4430 Worth.

P. J. Scully, City Clerk.

BOARD OF CITY RECORD.

Supervisor's office, Municipal Building, 8th floor. Distributing Division, 96 Reade st. Telephone, 3490 Worth.

David Ferguson, Supervisor.

DEPARTMENT OF CORRECTION.

Municipal Building, 24th floor. Telephone, 1610 Worth.

Burdette G. Lewis, Commissioner.

DEPARTMENT OF DOCKS AND FERRIES.

Pier "A," North River. Telephone, 300 Rector.

R. A. C. Smith, Commissioner.

DEPARTMENT OF EDUCATION.

Board of Education. Park ave. and 59th st. Telephone, 5580 Plaza.

Stated meetings of the Board are held at 4 p. m. on the first Monday in February, the second Wednesday in August, and the second and fourth Wednesdays in every month, except August.

William G. Wilcox, President.

A. Emerson Palmer, Secretary.

BOARD OF ELECTIONS.

General office and office of the borough of Manhattan, Municipal Building, 18th floor. Telephone, 1307 Worth.

Edward F. Boyle, President.

Moses M. McKee, Secretary.

Other Borough Offices.

The Bronx. 368 E. 148th st. Telephone, 336 Melrose.

Brooklyn. 435-445 Fulton st. Telephone, 1932 Main.

Queens. 64 Jackson ave., L. I. City. Telephone, 3375 Hunters Point.

Richmond. Borough Hall, New Brighton, S. I. Telephone, 1000 Tompkinsville.

All offices open from 9 a. m. to 4 p. m. Saturdays to 12 noon.

BOARD OF ESTIMATE AND APPORTIONMENT.

Municipal Building, 13th floor. Telephone, 4560 Worth.

Joseph Haag, Secretary.

Bureau of Records and Minutes.

Municipal Building, 13th floor. Telephone, 4560 Worth.

Joseph Haag, Secretary.

Office of the Chief Engineer.

Municipal Building, 13th floor. Telephone, 4560 Worth.

Nelson P. Lewis, Chief Engineer.

Bureau of Public Improvements.

Municipal Building, 13th floor. Telephone, 4560 Worth.

Nelson P. Lewis, Chief Engineer.

Bureau of Franchises.

Municipal Building, 13th floor. Telephone, 4563 Worth.

Harry P. Nichols, Engineer.

Bureau of Contract Supervision.

Municipal Building, 13th floor. Telephone, 4560 Worth.

Central Testing Laboratory, 125 Worth st. Telephone, 3088 Franklin.

Tilden Adamson, Director.

Bureau of Standards.

Municipal Building, 13th floor. Telephone, 4560 Worth.

George L. Tirrell, Director.

BOARD OF EXAMINERS.

Municipal Building, 20th floor. 9 a. m. to 4 p. m. Saturday, to 12 noon. Telephone, 1800 Worth.

Board meets every Tuesday at 2 p. m.

Edward V. Barton, Clerk.

DEPARTMENT OF FINANCE.

Municipal Building, 5th floor. Telephone, 1200 Worth.

Shepard A. Morgan, Secretary to the Department, 5th floor.

William A. Prendergast, Comptroller.

Deputy Comptrollers, 7th floor. Alexander Brough, Edmund D. Fisher, Albert E. Hadlock, Hubert L. Smith.

Receiver of Taxes.

Manhattan—Municipal Building, 2nd floor. Telephone, 1200 Worth.

Bronx—177th st. and Arthur ave. Telephone, 140 Tremont.

Brooklyn—236 Duffield st. Telephone, 7056 Main.

Queens—5 Court Square, L. I. City. Telephone, 3386 Hunters Point.

Richmond—Borough Hall, St. George. Telephone, 1000 Tompkinsville.

William C. Hecht, Receiver of Taxes.

Collector of Assessments and Arrears.

Manhattan—Municipal Building, 3d floor. Telephone, 1200 Worth.

Bronx—177th st. and Arthur ave. Telephone, 47 Tremont.

Brooklyn—503 Fulton st. Telephone, 8340 Main.

Queens—Municipal Building, Court Square, L. I. City. Telephone, 1553 Hunters Point.

Richmond—Borough Hall, St. George. Telephone, 1000 Tompkinsville.

Daniel Moynahan, Collector.

FIRE DEPARTMENT.

Municipal Building, 11th floor. Telephone, 4100 Worth.

Brooklyn, 365 Jay st. Telephone, 7600 Main.

Robert Adamson, Commissioner.

DEPARTMENT OF HEALTH.

Centre and Walker sts., Manhattan. Telephone, 6280 Franklin.

Bureau of Burial and Contagious Disease offices always open.

Bronx, 3731 Third ave. Brooklyn, Flatbush ave., Willoughby and Fleet sts. Queens, 372 Fulton st., Jamaica. Richmond, 514 Bay st., Stapleton.

Haven Emerson, Commissioner.

Alfred E. Shipley, Secretary pro tem.

BOARD OF INEBRIETY.

300 Mulberry st. Telephone, 7116 Spring.

Board meets first Wednesday in each month at 3 p. m.

Charles Samson, Secretary.

LAW DEPARTMENT.

Office of Corporation Counsel. Main office, Municipal Building, 16th floor. Telephone, 4600 Worth.

Lamar Hardy, Corporation Counsel.

Brooklyn office, 153 Pierrepont st. Telephone, 2948 Main.

Bureau of Street Openings.

Main office, Municipal Building, 15th floor. Telephone, 1380 Worth.

Brooklyn office, 166 Montague st. Telephone, 5916 Main.

Queens office, Municipal Building, L. I. City. Telephone, 3886 Hunters Point.

Bureau for the Recovery of Penalties.

Municipal Building, 15th floor. Telephone, 4600 Worth.

Bureau for the Collection of Arrears of Personal Taxes.

Municipal Building, 17th floor. Telephone, 4585 Worth.

DEPARTMENT OF LICENSES.

Main Office, 49 Lafayette st. Telephone, 4490 Franklin.

Brooklyn—381 Fulton st. Telephone, 1497 Main.

Queens—Borough Hall, L. I. City. Telephone, 5400 Hunters Point.

Richmond—Borough Hall, New Brighton. Telephone, 1000 Tompkinsville.

Division of Licensed Vehicles—517-519 W. 57th st. Telephone, 6387 Columbus.

Public Employment Bureau—Men's departments, 128 Leonard st. Women's departments, 53 Lafayette st. Telephone, 6100 Franklin.

MUNICIPAL CIVIL SERVICE COMMISSION. Municipal Building, 14th floor. Telephone, 1580 Worth.

Henry Moskowitz, President.

Robert W. Belcher, Secretary.

MUNICIPAL REFERENCE LIBRARY.

Municipal Building, 5th floor. Telephone, 1072 Worth. 9 a. m. to 5 p. m.; Saturday, to 1 p. m.

DEPARTMENT OF PARKS.

Municipal Building, 10th floor. Telephone, 4850 Worth.

Cabot Ward, Commissioner, Manhattan and Richmond.

Borough of Brooklyn.

Litchfield Mansion, Prospect Park, Brooklyn. Telephone, 2300 South.

Raymond V. Ingersoll, Commissioner.

Borough of The Bronx.

Zbrowski Mansion, Claremont Park. Telephone, 2640 Tremont.

Thomas W. Whittle, Commissioner.

Borough of Queens.

The Overlook, Forest Park, Richmond Hill, L. I. Telephone, 2300 Richmond Hill.

John E. Weier, Commissioner.

PARK BOARD.

Municipal Building, 10th floor. Telephone, 4850 Worth.

Cabot Ward, President; Louis W. Fehl, Secretary.

PAROLE COMMISSION.

Municipal Building, 24th floor. Telephone, 1610 Worth.

Thomas R. Minnick, Secretary.

DEPARTMENT OF PLANT AND STRUCTURES.

Municipal Building, 18th floor. Telephone, 380 Worth.

H. H. Kracke, Commissioner.

EXAMINING BOARD OF PLUMBERS.

Municipal Building, 9th floor. Telephone, 1800 Worth.

Janet A. G. Hahn, Clerk.

POLICE DEPARTMENT.

240 Centre st. Telephone, 3100 Spring.

Arthur Woods, Commissioner.

DEPARTMENT OF PUBLIC CHARITIES.

Principal office, Municipal Building, 10th floor. Telephone, 4440 Worth.

Brooklyn and Queens, 327 Schermerhorn st., Brooklyn. Telephone, 2977 Main.

Bureau of Social Investigation, Pearl and Centre sts. Telephone, 4405 Worth.

Borough of Richmond. Borough Hall, St. George, S. I. Telephone, 1000 Tompkinsville.

John A. Kingsbury, Commissioner.

PUBLIC SERVICE COMMISSION.

120 Broadway, 8 a. m. to 11 p. m. every day, including holidays and Sundays. Telephone, 7500 Rector.

Oscar S. Straus, Chairman.

James B. Walker, Secretary.

BOARD OF REVISION OF ASSESSMENTS.

Municipal Building, 7th floor. Telephone, 1200 Worth.

John Korb, Jr., Chief Clerk.

COMMISSIONERS OF SINKING FUND.

Office of Secretary, Municipal Building, 7th floor. Telephone, 1200 Worth.

John Korb, Jr., Secretary.

DEPARTMENT OF TAXES AND ASSESSMENTS.

Municipal Building, 9th floor. Telephone, 1800 Worth.

Lawson Purdy, President.

C. Rockland Tyng, Secretary.

DEPARTMENT OF STREET CLEANING.

Municipal Building, 12th floor. Telephone, 4240 Worth.

John T. Fetherston, Commissioner.

TENEMENT HOUSE DEPARTMENT.

Manhattan and Richmond offices, Municipal Building, 19th floor. Telephone, 1526 Worth.

Brooklyn and Queens office, 503 Fulton st., Brooklyn. Telephone, 3825 Main.

Bronx office, 391 E. 149th st. Telephone, 7107 Melrose.

John J. Murphy, Commissioner.

BOARD OF WATER SUPPLY.

Municipal Building, 22nd floor. Telephone, 3150 Worth.

Charles Strauss, President.

George Featherstone, Secretary.

Trial Terms, with Trial Jury only, first Monday of May, first Monday of December.
Special Terms, Without Jury—Wednesday of each week, except the last week of July, the month of August and the first week of September.

Surrogate's Court.
Monday and Tuesday of each week at the Borough Hall, St. George, and on Wednesday at the Surrogate's Court at Richmond, except during the session of the County Court. There will be no Surrogate's Court during the month of August.

Surrogate's Court and Office, Richmond. Surrogate's Chambers, Borough Hall, St. George.
J. Harry Tierman, County Judge and Surrogate.

DISTRICT ATTORNEY.
Borough Hall, St. George. Telephone, 50
Tompkinsville, 9 a. m. to 5 p. m.; Saturday, to 12 noon.

Albert C. Fack, District Attorney.
COMMISSIONER OF JUDICIAL AFFAIRS.
Village Hall, Stapleton. Telephone, 81 Tompkinsville.

Edward I. Miller, Commissioner.
PUBLIC ADMINISTRATOR.
Port Richmond. Telephone, 704 West Brighton.

William T. Holt, Public Administrator.
SHERIFF.
County Court House, Richmond. Telephone, 120 New Dorp.
Spire Pitou, Jr., Sheriff.

THE COURTS.

CITY COURT OF THE CITY OF NEW YORK.
City Hall Park. Special Term Chambers held from 10 a. m. to 4 p. m. Clerk's office open from 9 a. m. to 4 p. m. Telephone, 122 Cortlandt.
Thomas F. Smith, Clerk.

CITY MAGISTRATES' COURTS.
Boroughs of Manhattan and Bronx.
William McAdoo, Chief City Magistrate. 300 Mulberry st. Telephone, 6213 Spring.
Municipal Term—Room 500, Municipal Building, Manhattan.

First District—Criminal Courts Building.
Second District—125 Sixth ave.
Third District—2d ave. and 1st st.
Fourth District—151 E. 57th st.
Fifth District—121st st. and Sylvan pl.
Sixth District—162d st. and Washington ave.
Seventh District—314 W. 54th st.
Eighth District—1014 E. 181st st., Bronx.
Ninth District (Night Court for Females)—125 Sixth ave.
Tenth District (Night Court for Males)—151 E. 57th st.

Eleventh District (Domestic Relations)—151 E. 57th st.
Twelfth District—1130 St. Nicholas ave.
Thirteenth District (Domestic Relations)—1014 E. 181st st., Bronx.
Office of the Chief Probation Officer, 300 Mulberry st. Telephone, 8713 Spring.

Borough of Brooklyn.
Office of Deputy Chief Clerk, Wm. F. Delaney, 44 Court st. Telephone, 7411 Main.

First District—318 Adams st.
Second District—Court and Butler sts.
Fifth District—361 Bedford ave.
Sixth District—495 Gates ave.
Seventh District—31 Snider ave., Flatbush.
Eighth District—W. 8th st., Coney Island.
Ninth District—5th ave. and 29th st.
Tenth District—133 New Jersey ave.
Domestic Relations—Myrtle and Vanderbilt aves.

Borough of Queens.
First District—St. Mary's Lyceum, L. I. City.
Second District—Town Hall, Flushing.
Third District—Central ave., Far Rockaway.
Fourth District—Town Hall, Jamaica.

Borough of Richmond.
First District—Lafayette ave., New Brighton.
Second District—Village Hall, Stapleton.
All courts open daily from 9 a. m. to 4 p. m., except on Saturdays, Sundays and legal holidays, when only morning sessions are held.

COURT OF GENERAL SESSIONS.
Criminal Court Building. Court opens at 10.30 a. m. Clerk's office open from 9 a. m. to 4 p. m., and on Saturdays until 12 noon.
Edward R. Carroll, Clerk.

MUNICIPAL COURTS.
The Clerks' offices are open from 9 a. m. to 4 p. m.; Saturday, to 12 noon.
Board of Justices—James J. Devlin, Secretary, 264 Madison st., Manhattan. Telephone, 2596 Orchard.

Borough of Manhattan.
First District—146 Grand st. Telephone, 9611 Spring. Additional part is held at the southwest corner of 6th ave. and 10th st. Telephone, 2513 Chelsea.

Second District—264-266 Madison st. Telephone, 4300 Orchard.
Third District—314 W. 54th st. Telephone, 5450 Columbus.

Fourth District—207 E. 32d st. Telephone, 4358 Murray Hill.
Fifth District—2565 Broadway. Telephone, 4006 Riverside.

Sixth District—155 E. 88th st. Telephone, 4343 Lenox.
Seventh District—70 Manhattan st. Telephone, 6334 Morningside.

Eighth District—121st st. and Sylvan pl. Telephone, 3950 Harlem.
Ninth District—Madison ave. and 59th st. Telephone, 3873 Plaza.

Borough of The Bronx.
First District—Town Hall, 1400 Williamsbridge rd., Westchester. Telephone, 457 Westchester.
Second District—Washington ave. and 162d st. Telephone, 3042 Melrose.

Borough of Brooklyn.
First District—State and Court sts. Telephone, 7091 Main.
Second District—495 Gates ave. Telephone, 504 Bedford.

Third District—6 Lee ave. Telephone, 556 Williamsburg.
Fourth District—14 Howard ave. Telephone, 4323 Bushwick.

Fifth District—5220 Third ave. Telephone, 3907 Sunset.
Sixth District—236 Duffield st. Telephone, 6166 Main.

Seventh District—31 Pennsylvania ave. Telephone, 904 East New York.
Borough of Queens.

First District, 115 Fifth st., L. I. City. Telephone, 1420 Hunters Point.
Second District—Broadway and Court st., Elmhurst. Telephone, 87 Newtown.

Third District—1908 Myrtle ave., Glendale. Telephone, 2352 Bushwick.
Fourth District—Town Hall, Jamaica. Telephone, 1654 Jamaica.

Borough of Richmond.
First District—Lafayette ave. and 2d st., New Brighton. Telephone, 503 Tompkinsville.
Second District—Village Hall, Stapleton. Telephone, 313 Tompkinsville.

COURT OF SPECIAL SESSIONS.
Court opens at 10 a. m.
Part I, Criminal Court Building, Manhattan. Telephone, 3983 Franklin.

Part II, 171 Atlantic ave., Brooklyn. Telephone, 4280 Main.
Part III, Town Hall, Jamaica. Held on Tuesday of each week. Telephone, 2620 Jamaica.
Part IV, Borough Hall, St. George. Held on Wednesday of each week. Telephone, 324 Tompkinsville.

Part V, Bergen Building, Tremont and Arthur aves., Bronx. Held on Thursday of each week. Telephone, 6056 Tremont.
Frank W. Smith, Chief Clerk.

CHILDREN'S COURT.
Adolphus Ragan, Chief Clerk, 137 E. 22nd st. Telephone, 3611 Gramercy.

Bernard J. Fagan, Acting Chief Probation Officer, 137 E. 22nd st. Telephone, 3611 Gramercy.
Parts I. and II. (Manhattan), 137 E. 22nd st. Telephone, 3611 Gramercy. Dennis A. Lambert, Clerk.

Part III. (Brooklyn), 102 Court st. Telephone, 8611 Main. Wm. C. McKee, Clerk.
Part IV. (Bronx), 355 E. 137th st. Court held on Monday, Thursday and Saturday of each week. Telephone, 9092 Melrose. Michael Murray, Clerk.

Part V. (Queens), 19 Flushing ave., Jamaica. Court held on Tuesday and Friday of each week. Telephone, 2624 Jamaica. Sydney Ollendorff, Clerk.

Part VI. (Richmond), 14 Richmond Terrace, St. George. Court held on Wednesday of each week. Telephone, 2190 Tompkinsville. Wm. J. Browne, Clerk.

SUPREME COURT—APPELLATE DIVISION.
First Judicial Department.
Madison ave., corner 25th st. Court open from 2 p. m. until 6 p. m. Friday, Motion Day, Court opens at 10.30 a. m. Motions called at 10 a. m. Orders called at 10.30 a. m. Telephone, 3840 Madison Square.

Alfred Wagstaff, Clerk.
Second Judicial Department.
Borough Hall, Brooklyn. Court meets from 2 p. m. to 5 p. m., excepting that on Fridays Court opens at 10 a. m. Clerk's office open 9 a. m. Telephone, 1392 Main.

John B. Byrne, Clerk.
SUPREME COURT—APPELLATE TERM.
503 Fulton st., Brooklyn. Court meets 10 a. m. Clerk's office opens 9 a. m. Telephone, 7452 Main.

Joseph H. De Bragg, Clerk.
SUPREME COURT—CRIMINAL DIVISION.
Criminal Court Building. Court opens at 10.30 a. m. Clerk's office open from 9 a. m. to 4 p. m.; Saturday, to 12 noon. Telephone, 6064 Franklin.

William J. Schneider, Clerk.
SUPREME COURT—FIRST DEPARTMENT.
County Court House. Court open from 10.15 a. m. to 4 p. m. Telephone, 4580 Cortlandt.

SUPREME COURT—SECOND DEPARTMENT.
Kings County.
Jorammon and Fulton sts. Clerk's office hours, 9 a. m. to 5 p. m. Seven jury trial parts. Special Term for trials. Special Term for motions. Special Term (ex-parte business). Court opens at 10 a. m. Naturalization Bureau, Hall of Records. Telephone, 5460 Main.

James F. McGee, General Clerk.
Queens County.
County Court House, L. I. City. Court opens at 10 a. m. Trial and Special Term for motions and ex-parte business each month, except July, August and the first two weeks in September, April, June, last two weeks in September, and November. Special Term for Trials, January, April, June and October.

Clerk's Office open 9 a. m. to 5 p. m. Saturdays until 12 noon from October to June. July, August and September until 2 p. m. Telephone, 3896 Hunters Point.

Thomas B. Seaman, Special Deputy Clerk in Charge.
Richmond County.
Trial Term held at County Court House, Richmond. Special Term for trials held at Court room, Borough Hall, St. George. Special Term for motions held at Court House, Borough Hall, St. George.

C. Livingston Bostwick, County Clerk.
BOARD MEETINGS.

Board of Aldermen.
The Board of Aldermen meets in the Aldermanic Chamber, City Hall, every Tuesday, at 1.30 p. m.

P. J. SCULLY, City Clerk and Clerk to the Board of Aldermen.

Board of Estimate and Apportionment.
The Board of Estimate and Apportionment meets in the Old Council Chamber, Room 16, City Hall, Fridays at 10.30 a. m.

JOSEPH HAAG, Secretary.
Commissioners of Sinking Fund.
The Commissioners of the Sinking Fund meet in the Meeting Room (Room 16), City Hall, on Thursdays, at 11 a. m.

JOHN KORB, Jr., Secretary.
Board of Revision of Assessments.
The Board of Revision of Assessments meets in the Meeting Room (Room 16), City Hall, upon notice of the Secretary.

JOHN KORB, Jr., Secretary.
Board of City Record.
The Board of City Record meets in the City Hall, at call of the Mayor.

DAVID FERGUSON, Supervisor, Secretary.
POLICE DEPARTMENT.

Owners Wanted for Unclaimed Property.
OWNERS WANTED BY THE PROPERTY
Clerk of the Police Department of The City of New York, 72 Poplar st., Brooklyn, for the following property, now in custody, without claimants: Boats, rope, iron, lead, male and female clothing, boots, shoes, wine, blankets, diamonds, canned goods, liquors, etc.; also small amount of money taken from prisoners and found by Patrolmen of the Department.

ARTHUR WOODS, Police Commissioner.
OWNERS WANTED BY THE PROPERTY
Clerk of the Police Department of The City of New York, 240 Centre st., Manhattan, for the following property now in custody without claimants: Automobiles, baby carriages, bags, bicycles, boats, cameras, clothing, furniture, jewelry, junk, machinery, merchandise, metals, optical goods, silverware, tools, trunks, typewriters, umbrellas, etc.; also sums of money feloniously obtained by prisoners, or found abandoned by Patrolmen of this Department.

ARTHUR WOODS, Police Commissioner.
STATE INDUSTRIAL COMMISSION—DEPARTMENT OF LABOR.

Public Notices.
Whereas, Fancher Furniture Company, Salamanca, N. Y., has filed a petition dated June 20, 1916, for a variation from the requirements of Section 79-a-3 of the Labor Law, re enclosure of stairways, and Section 79-f-9 of the Labor Law, re construction of bridges as horizontal exits on the proposed building, Storage Building, Fancher Furniture Company, Salamanca, N. Y., and

Whereas, a public hearing has been held at the Iroquois Building, Buffalo, New York, on June 23, 1916, and opportunity for all interested persons to be heard thereon having been given, and

Whereas, an examination of the plans of the said proposed building has been made and a report of such examination is on file in the office of the Commission, from which examination it appears that the said proposed building will be of non-fireproof construction, three stories high and approximately 45' 0" x 98' 0" and sprink-

lered, will be occupied by owners for the storage of furniture on first and third floors and for rubbing furniture on the second floor, five persons employed above the ground floor.

Exits are one interior stairway enclosed in partitions of fire resisting material and one exterior bridge horizontal exit from each floor.

Horizontal exits to be constructed of timber and to be covered on sides, top and bottom with corrugated metal.

Horizontal exit from third floor to connect with third floor of nearby building.

Horizontal exit from second floor to connect with roof of dry kiln building one story high—outside stairway to be provided from this roof to ground; and there appearing from such examination and public hearing that there are practical difficulties and unnecessary hardship in carrying out the strict provisions of the law or the rules and regulations of the Industrial Code on the said proposed building, and that in the granting of a variation on said proposed building the spirit of the law and rules and regulations will be observed and public safety secured;

Be it resolved by the State Industrial Commission that a variation be and it hereby is granted to Fancher Furniture Company, Salamanca, N. Y., on the proposed building, Storage Building, Fancher Furniture Company, Salamanca, N. Y., upon the following terms and conditions:

That non-fireproof interior stairway enclosed in partitions of fire-resisting material be permitted as one of the required means of exit, and

That exterior bridge horizontal exits from second and third floors as described above and located at a point remote from interior stairway be permitted as required means of exit from second and third floors.

Be it further resolved that the said variation is granted only during the period that the conditions above set forth are maintained.

STATE OF NEW YORK, OFFICE OF THE STATE INDUSTRIAL COMMISSION, ss.:
I, HENRY D. SAYER, Secretary of the State Industrial Commission of the State of New York, DO HEREBY CERTIFY that I have compared the foregoing copy of a resolution with the original thereof, duly adopted by the State Industrial Commission on the 11th day of July, 1916, and duly filed in the office of said Commission, and that the same is a true and correct copy and transcript of said resolution and of the whole thereof.

IN WITNESS WHEREOF, I have hereunto set my hand and affixed the seal of the State Industrial Commission this 12th day of July, 1916.
H. D. SAYER, Secretary.
Seal. jy14

Whereas, Guy L. Noble, 403 Union Building, Syracuse, N. Y., as agent for Will and Baumer Company, Syracuse, N. Y., has filed a petition dated June 22, 1916, for a variation from the requirements of Section 79-a-2 of the Labor Law, re required exits, on the premises S. E. Corner Liverpool rd. and Spring st., Syracuse, N. Y., and

Whereas, a public hearing has been held on the 28th day of June, 1916, and opportunity for all interested persons to be heard thereon having been given, and

Whereas, an examination of the plans of the said proposed building has been made and a report of such examination is on file in the office of the Commission, from which examination it appears that the said proposed building will be of fireproof construction, three stories high and approximately 72' 10" x 177' 9", and will be sprinklered—will be occupied by owners, employing about thirty-five persons above the ground floor making candles.

Exits are two interior fireproof enclosed stairways and one horizontal exit to adjoining building; and there appearing from such examination and public hearing that there are practical difficulties and unnecessary hardship in carrying out the strict provisions of the law or the rules and regulations of the Industrial Code on the said proposed building, and that in the granting of a variation on said proposed building the spirit of the law and rules and regulations will be observed and public safety secured;

Be it resolved by the State Industrial Commission that a variation be and it hereby is granted to Guy L. Noble as agent for Will and Baumer Company, Syracuse, N. Y., on the proposed building at the S. E. Corner Liverpool rd. and Spring st., Syracuse, N. Y., upon the following terms and conditions:

That three exits as described above be permitted as the required number of exits in this building.

Be it further resolved that the said variation is granted only during the period that the conditions above set forth are maintained.

STATE OF NEW YORK, OFFICE OF THE STATE INDUSTRIAL COMMISSION, ss.:
I, HENRY D. SAYER, Secretary of the State Industrial Commission of the State of New York, DO HEREBY CERTIFY that I have compared the foregoing copy of a resolution with the original thereof, duly adopted by the State Industrial Commission on the 11th day of July, 1916, and duly filed in the office of said Commission, and that the same is a true and correct copy and transcript of said resolution and of the whole thereof.

IN WITNESS WHEREOF, I have hereunto set my hand and affixed the seal of the State Industrial Commission this 12th day of July, 1916.
H. D. SAYER, Secretary.
Seal. jy14

Whereas, Guy L. Noble, 403 Union Building, Syracuse, N. Y., as agent for Will and Baumer Company, Syracuse, N. Y., has filed a petition dated June 22, 1916, for a variation from the requirements of Section 79-a-2 of the Labor Law, re required exits, on the premises S. E. Corner Liverpool rd. and Spring st., Syracuse, N. Y., and

Whereas, a public hearing has been held on the 28th day of June, 1916, and opportunity for all interested persons to be heard thereon having been given, and

Whereas, an examination of the plans of the said proposed building has been made and a report of such examination is on file in the office of the Commission, from which examination it appears that the said proposed building will be of fireproof construction, three stories high and approximately 72' 10" x 177' 9", and will be sprinklered—will be occupied by owners, employing about thirty-five persons above the ground floor making candles.

Exits are two interior fireproof enclosed stairways and one horizontal exit to adjoining building; and there appearing from such examination and public hearing that there are practical difficulties and unnecessary hardship in carrying out the strict provisions of the law or the rules and regulations of the Industrial Code on the said proposed building, and that in the granting of a variation on said proposed building the spirit of the law and rules and regulations will be observed and public safety secured;

Be it resolved by the State Industrial Commission that a variation be and it hereby is granted to Guy L. Noble as agent for Will and Baumer Company, Syracuse, N. Y., on the proposed building at the S. E. Corner Liverpool rd. and Spring st., Syracuse, N. Y., upon the following terms and conditions:

That three exits as described above be permitted as the required number of exits in this building.

Be it further resolved that the said variation is granted only during the period that the conditions above set forth are maintained.

STATE OF NEW YORK, OFFICE OF THE STATE INDUSTRIAL COMMISSION, ss.:
I, HENRY D. SAYER, Secretary of the State Industrial Commission of the State of New York, DO HEREBY CERTIFY that I have compared the foregoing copy of a resolution with the original thereof, duly adopted by the State Industrial Commission on the 11th day of July, 1916, and duly filed in the office of said Commission, and that the same is a true and correct copy and transcript of said resolution and of the whole thereof.

IN WITNESS WHEREOF, I have hereunto set my hand and affixed the seal of the State Industrial Commission this 12th day of July, 1916.
H. D. SAYER, Secretary.
Seal. jy14

Whereas, Guy L. Noble, 403 Union Building, Syracuse, N. Y., as agent for Will and Baumer Company, Syracuse, N. Y., has filed a petition dated June 22, 1916, for a variation from the requirements of Section 79-a-2 of the Labor Law, re required exits, on the premises S. E. Corner Liverpool rd. and Spring st., Syracuse, N. Y., and

Whereas, a public hearing has been held on the 28th day of June, 1916, and opportunity for all interested persons to be heard thereon having been given, and

Whereas, an examination of the plans of the said proposed building has been made and a report of such examination is on file in the office of the Commission, from which examination it appears that the said proposed building will be of fireproof construction, three stories high and approximately 72' 10" x 177' 9", and will be sprinklered—will be occupied by owners, employing about thirty-five persons above the ground floor making candles.

Exits are two interior fireproof enclosed stairways and one horizontal exit to adjoining building; and there appearing from such examination and public hearing that there are practical difficulties and unnecessary hardship in carrying out the strict provisions of the law or the rules and regulations of the Industrial Code on the said proposed building, and that in the granting of a variation on said proposed building the spirit of the law and rules and regulations will be observed and public safety secured;

Be it resolved by the State Industrial Commission that a variation be and it hereby is granted to Guy L. Noble as agent for Will and Baumer Company, Syracuse, N. Y., on the proposed building at the S. E. Corner Liverpool rd. and Spring st., Syracuse, N. Y., upon the following terms and conditions:

That three exits as described above be permitted as the required number of exits in this building.

Be it further resolved that the said variation is granted only during the period that the conditions above set forth are maintained.

STATE OF NEW YORK, OFFICE OF THE STATE INDUSTRIAL COMMISSION, ss.:
I, HENRY D. SAYER, Secretary of the State Industrial Commission of the State of New York, DO HEREBY CERTIFY that I have compared the foregoing copy of a resolution with the original thereof, duly adopted by the State Industrial Commission on the 11th day of July, 1916, and duly filed in the office of said Commission, and that the same is a true and correct copy and transcript of said resolution and of the whole thereof.

IN WITNESS WHEREOF, I have hereunto set my hand and affixed the seal of the State Industrial Commission this 12th day of July, 1916.
H. D. SAYER, Secretary.
Seal. jy14

Whereas, Guy L. Noble, 403 Union Building, Syracuse, N. Y., as agent for Will and Baumer Company, Syracuse, N. Y., has filed a petition dated June 22, 1916, for a variation from the requirements of Section 79-a-2 of the Labor Law, re required exits, on the premises S. E. Corner Liverpool rd. and Spring st., Syracuse, N. Y., and

Whereas, a public hearing has been held on the 28th day of June, 1916, and opportunity for all interested persons to be heard thereon having been given, and

Whereas, an examination of the plans of the said proposed building has been made and a report of such examination is on file in the office of the Commission, from which examination it appears that the said proposed building will be of fireproof construction, three stories high and approximately 72' 10" x 177' 9", and will be sprinklered—will be occupied by owners, employing about thirty-five persons above the ground floor making candles.

Exits are two interior fireproof enclosed stairways and one horizontal exit to adjoining building; and there appearing from such examination and public hearing that there are practical difficulties and unnecessary hardship in carrying out the strict provisions of the law or the rules and regulations of the Industrial Code on the said proposed building, and that in the granting of a variation on said proposed building the spirit of the law and rules and regulations will be observed and public safety secured;

Be it resolved by the State Industrial Commission that a variation be and it hereby is granted to Guy L. Noble as agent for Will and Baumer Company, Syracuse, N. Y., on the proposed building at the S. E. Corner Liverpool rd. and Spring st., Syracuse, N. Y., upon the following terms and conditions:

That three exits as described above be permitted as the required number of exits in this building.

Be it further resolved that the said variation is granted only during the period that the conditions above set forth are maintained.

STATE OF NEW YORK, OFFICE OF THE STATE INDUSTRIAL COMMISSION, ss.:
I, HENRY D. SAYER, Secretary of the State Industrial Commission of the State of New York, DO HEREBY CERTIFY that I have compared the foregoing copy of a resolution with the original thereof, duly adopted by the State Industrial Commission on the 11th day of July, 1916, and duly filed in the office of said Commission, and that the same is a true and correct copy and transcript of said resolution and of the whole thereof.

IN WITNESS WHEREOF, I have hereunto set my hand and affixed the seal of the State Industrial Commission this 12th day of July, 1916.
H. D. SAYER, Secretary.
Seal. jy14

Whereas, Guy L. Noble, 403 Union Building, Syracuse, N. Y., as agent for Will and Baumer Company, Syracuse, N. Y., has filed a petition dated June 22, 1916, for a variation from the requirements of Section 79-a-2 of the Labor Law, re required exits, on the premises S. E. Corner Liverpool rd. and Spring st., Syracuse, N. Y., and

Whereas, a public hearing has been held on the 28th day of June, 1916, and opportunity for all interested persons to be heard thereon having been given, and

Whereas, an examination of the plans of the said proposed building has been made and a report of such examination is on file in the office of the Commission, from which examination it appears that the said proposed building will be of fireproof construction, three stories high and approximately 72' 10" x 177' 9", and will be sprinklered—will be occupied by owners, employing about thirty-five persons above the ground floor making candles.

Exits are two interior fireproof enclosed stairways and one horizontal exit to adjoining building; and there appearing from such examination and public hearing that there are practical difficulties and unnecessary hardship in carrying out the strict provisions of the law or the rules and regulations of the Industrial Code on the said proposed building, and that in the granting of a variation on said proposed building the spirit of the law and rules and regulations will be observed and public safety secured;

TERMS AND CONDITIONS:
The highest bidder will be required to pay twenty-five per cent. (25%) of the amount of the yearly rental at the time and place of sale; the amount so paid for one quarter's rent shall be forfeited if the successful bidder does not execute the lease when notified it is ready for execution.

No person shall be received as lessee or surety who is a delinquent on any former lease from the corporation, and no bid shall be accepted from any person who is in arrears to the corporation upon debt or contract, or who is a defaulter as surety or otherwise upon any obligation to the City, as provided by law.

The lease will be in the usual form of leases of like property and will contain in addition to other terms covenants and conditions, as follows:

First—A clause providing that the lessee shall pay the usual rates for water, per meter measurements, and comply with the rules and regulations of the Department of Water Supply, Gas and Electricity.

Second—A clause providing that the lessee shall not make any alterations or improvements on the property, except with the consent and approval of the Comptroller.

Third—A clause providing that during the term of the lease the lessee shall keep the building in proper repair, both inside and outside, at his own cost and expense, and shall comply with all the laws and ordinances of The City of New York.

Fourth—A clause providing that all repairs, alterations and improvements made on or to the property by the lessee during the period of the lease shall become the property of The City of New York at the expiration of said lease.

Fifth—A clause providing that the lessee shall have possession of the premises immediately upon the execution of the lease without the necessity of paying rent until the date of the commencement of the lease, but he shall be liable for any damages which may occur in or to the premises to be demised from the date of possession.

The Comptroller shall have the right to reject any or all bids if deemed to be to the interest of The City of New York.

WM. A. PRENDERGAST, Comptroller, City of New York.
Department of Finance, Comptroller's Office, July 5, 1916. jy7.24

Confirmation of Assessments.
NOTICES TO PROPERTY OWNERS.

IN PURSUANCE OF SECTION 1018 OF THE Greater New York Charter, the Comptroller of The City of New York hereby gives public notice to all persons, owners of property, affected by the following assessments for LOCAL IMPROVEMENTS IN THE BOROUGH OF QUEENS: 3D WARD.

Sewers and appurtenances in Oak st. (ave.) from Flushing Creek to 17th (Elton) st.; Bowne ave. from Oak st. (ave.) to Narcissus st. (Sylvan ave.); Parsons ave. from Oak st. (ave.) to Beyreuth (Beech) st.; 17th (Elton) st. from Oak st. (ave.) to Sanford ave.; Narcissus st. (Sylvan ave.) from Bowne ave. to Smart ave.; Smart ave. from Narcissus st. (Sylvan ave.) to Queens ave. (Tennyson st.); Georgia (Hawthorne) st. from Parsons ave. to 16th (Duchess) st.; Franconia (Whittier) ave. from Parsons ave. to 17th (Elton) st. and from 18th (Forbes) st. to 19th (Gerold) st.; Delaware st. from Parsons ave.

W. 12th st.; W. 15th st. between Canal and Surf ayes.; W. 16th st. between Canal and Neptune ayes.; W. 17th st. between Canal and Neptune ayes., and between Mermaid and Surf ayes.; W. 19th st. and W. 20th st., each between Neptune and Surf ayes.; W. 21st st. between a point 65 feet north of Neptune ave. and Surf ave.; W. 23d st. between Mermaid ave. and a point in the Atlantic Ocean 1,000 feet south of Surf ave.; W. 24th st. between Neptune and Surf ayes.; W. 25th st. between Neptune and Surf ave. and a point 500 feet south of Surf ave.; W. 27th st., W. 28th st. and W. 29th st., each between Neptune and Surf ayes.; W. 30th st. between Neptune ave. and 360 feet south of Surf ave.; W. 31st st. between Neptune and Surf ayes.; W. 32d st. between Neptune ave. and a point in the Atlantic Ocean about 900 feet south of Surf ave.; W. 33d st. and W. 35th st., each between Neptune and Surf ayes.; W. 36th st. between Canal and Surf ayes., and W. 37th st. between Neptune ave. and the north property line of the New York and Coney Island Railroad and from Surf ave. southerly about 245 feet. Affecting blocks 6952 to 6954, 6961 to 6970, 6978 to 6997, 7004 to 7023, 7045 to 7074, 7228 to 7266, 7268 to 7289, 7454 to 7464, 7483 to 7493, 7511, 7512, 7513 and 7516.

The above assessments were confirmed by the Board of Assessors July 11, 1916, and entered July 11, 1916, in the record of titles of assessments, kept in the Bureau for the Collection of Assessments and Arrears of Taxes and Assessments and of Water Rents, and unless the amount assessed for benefit on any person or property shall be paid on or before Sept. 9, 1916, which is sixty days after the date of said entry of the assessments, interest will be collected thereon at the rate of seven per centum per annum, to be calculated from ten days after the date of entry to the date of payment, as provided by Sections 159 and 1019 of the Greater New York Charter.

The above assessments are payable to the Collector of Assessments and Arrears at his office in the Hoffman Building, 503 Fulton st., Brooklyn, between the hours of 9 a. m. and 2 p. m., and on Saturdays from 9 a. m. to 12 noon.

WILLIAM A. PRENDERGAST, Comptroller.
Dated, New York, July 11th, 1916. jy13.24

IN PURSUANCE OF SECTION 1018 OF THE Greater New York Charter, the Comptroller of the City of New York hereby gives public notice to all persons, owners of property, affected by the following assessments for LOCAL IMPROVEMENTS IN THE BOROUGH OF THE BRONX:

SECTION 14.

CHATTERTON AVE.—REGULATING, GRADING, SETTING CURBSTONES, FLAGGING SIDEWALKS, LAYING CROSSWALKS, BUILDING APPROACHES AND ERECTING FENCES WHERE NECESSARY from Virginia ave. to a point 265 feet east of Zerega ave. Area of assessment affects blocks 3787, 3788, 3797, 3798, 3806, 3807, 3815, 3816, 3824, 3825, 3835, 3836.

SECTIONS 14 AND 15.

SEWERS IN WESTCHESTER AVE. (north side), between Metcalf ave. and Taylor ave.; in WESTCHESTER AVE. (south side), between Metcalf ave. and St. Lawrence ave.; in WESTCHESTER AVE. (both sides), between Taylor ave. and Theriot ave., and in BEACH AVE., between Westchester ave. and Randolph ave. Area of assessment affects blocks 3747, 3748, 3749, 3777, 3760, 3761, 3762, 3765, 3766, 3779 to 3786, inclusive, 3871 to 3878, inclusive.

—that the above assessments were confirmed by the Board of Revision of Assessments on June 29, 1916, and entered June 30, 1916, in the Record of Titles of Assessments, kept in the Bureau for the Collection of Assessments and Arrears of Taxes and Assessments and of Water Rents, and unless the amount assessed for benefit on any person or property shall be paid on or before August 29, 1916, which is sixty days after the date of said entry of the assessments, interest will be collected thereon at the rate of seven per centum per annum, to be calculated from ten days after the date of said entry to the date of payment, as provided by Sections 159 and 1019 of the Greater New York Charter.

The above assessments are payable to the Collector of Assessments and Arrears at his office in the Bergen Building, 4th floor, southeast corner of Arthur and Tremont ayes., Borough of the Bronx, between the hours of 9 a. m. and 2 p. m., and on Saturdays from 9 a. m. to 12 noon.

WILLIAM A. PRENDERGAST, Comptroller.
Dated, New York, June 30, 1916. jy17.18

IN PURSUANCE OF SECTION 1018 OF THE Greater New York Charter, the Comptroller of the City of New York hereby gives public notice to all persons, owners of property, affected by the following assessments for LOCAL IMPROVEMENTS IN THE BOROUGH OF BROOKLYN:

SECTION 16.

CLARA ST.—SEWER from 36th st. to West st. Area of assessment affects blocks 5308, 5309, 5310 and 5311.

SECTION 17.

SEWERS IN 17TH AVE., from 54th to 55th st.; in 54TH ST., from 15th to 16th ayes.; in 55TH ST., from 15th to 17th ayes., and in 54TH ST., from 17th to 19th ave. Area of assessment affects blocks 5477 to 5480, inclusive, 5484 to 5490, inclusive.

SECTION 23.

AVENUE H—SEWER from E. 35th st. to Brooklyn ave. Area of assessment affects blocks 7571 to 7581, inclusive, 7553 to 7563, inclusive.

The above assessments were confirmed by the Board of Assessors on July 5, 1916, and entered July 5, 1916, in the Records of Titles of Assessments kept in the Bureau for the Collection of Assessments and Arrears of Taxes and Assessments and of Water Rents and unless the amount assessed for benefit on any person or property shall be paid on or before Sept. 5, 1916, which is sixty days after the date of said entry of the assessment, interest will be collected thereon at the rate of seven per centum per annum, to be calculated from ten days after the date of said entry to the date of payment, as provided by Sections 159 and 1019 of the Greater New York Charter.

The above assessments are payable to the Collector of Assessments and Arrears at his office in the Hoffman Building, 503 Fulton st., Brooklyn, between the hours of 9 a. m. and 5 p. m., and on Saturdays from 9 a. m. to 12 noon.

WILLIAM A. PRENDERGAST, Comptroller.
Dated, New York, July 5, 1916. jy17.18

IN PURSUANCE OF SECTION 1018 OF THE Greater New York Charter, the Comptroller of the City of New York hereby gives public notice to all persons, owners of property, affected by the following assessments for LOCAL IMPROVEMENTS IN THE BOROUGH OF RICHMOND:

FIRST AND SECOND WARDS.

COTTON ST.—REGULATING, GRADING, PAVING THE ROADWAY AND CONSTRUCTING CEMENT CURB AND SIDEWALKS from Arietta st. to Griffin st. Area of assessment affects plot 1, block 4, 1st ward, and plots 1 and A, in the second ward.

—that the above assessments were confirmed by the Board of Revision of Assessments on June 29, 1916, and entered June 30, 1916, in the Record of Titles of Assessments kept in the Bureau for the Collection of Assessments and Arrears of Taxes and Assessments and of Water Rents, and

unless the amount assessed for benefit on any person or property shall be paid on or before August 29, 1916, which is sixty days after the date of said entry of the assessments, interest will be collected thereon at the rate of seven per centum per annum, to be calculated from ten days after the date of said entry to the date of payment, as provided by Sections 159 and 1019 of the Greater New York Charter.

The above assessment is payable to the Collector of Assessments and Arrears at his office in the Borough Hall Rooms Nos. 15 and 19, St. George, New Brighton, Borough of Richmond, between the hours of 9 a. m. and 2 p. m., and on Saturdays from 9 a. m. to 12 noon.

WILLIAM A. PRENDERGAST, Comptroller.
Dated, New York, June 30, 1916. jy17.18

IN PURSUANCE OF SECTION 1018 OF THE Greater New York Charter, the Comptroller of the City of New York hereby gives public notice to all persons, owners of property, affected by the following assessments for LOCAL IMPROVEMENTS IN THE BOROUGH OF BROOKLYN:

Pursuant to the provisions of chapters 582, Laws of 1893, for improvements in the former Town of New Utrecht, to wit:

THIRTIETH WARD.

BAY RIDGE AVE.—GRADING, PAVING AND CURBING, from 3d ave. to New York Bay. Area of assessment: Both sides of Bay Ridge ave., from 3d ave. to New York Bay, and extending back 100 feet from Bay Ridge ave.

BENSON AVE.—GRADING, PAVING AND GUTTERING, from 18th ave. to 20th ave. Area of assessment: Both sides of Benson ave., from 18th ave. to 20th ave., and extending back 100 feet from Benson ave.

KOUWENHOVEN LANE.—GRADING AND PAVING, from 4th ave. to 5th ave. Area of assessment: Both sides of Kouwenhoven lane, from 4th ave. to 5th ave., and extending back 100 feet from Kouwenhoven lane.

CROPSY AVE.—GRADING, PAVING AND GUTTERING, from Franklin ave. to 15th ave. Area of assessment: Both sides of Cropsey ave., from Franklin ave. to 15th ave., and extending back 100 feet from Cropsey ave.

CROPSY AVE.—GRADING, PAVING, GUTTERING AND CURBING, from 15th ave. to 23d ave. Area of assessment: Both sides of Cropsey ave., from 15th ave. to 23d ave., and extending back 100 feet from Cropsey ave.

18TH AVE.—GRADING, PAVING AND GUTTERING, from Cropsey ave. to Gravesend ave. Area of assessment: Both sides of 18th ave., from Cropsey ave. to Gravesend ave., and extending back 100 feet from 18th ave.

EIGHTIETH ST.—GRADING, PAVING, GUTTERING AND CURBING, from 18th ave. to 22d ave. Area of assessment: Both sides of 80th st., from 18th ave. to 22d ave., and extending back 100 feet from 80th st.

86TH ST.—GRADING, PAVING AND GUTTERING, from 5th ave. to Shore road. Area of assessment: Both sides of 86th st., from 5th ave. to Shore road, and extending back 100 feet from 86th st.

4TH AVE.—GRADING, PAVING, GUTTERING AND CURBING, from 60th st. to Shore road. Area of assessment: Both sides of 4th ave., from 60th st. to Shore road, and extending back 100 feet from 4th ave.

5TH AVE.—GRADING, PAVING AND GUTTERING, from 86th st. to 4th ave. Area of assessment: Both sides of 5th ave., from 86th st. to 4th ave., and extending back 100 feet from 5th ave.

FRANKLIN AVE.—GRADING, PAVING AND GUTTERING, from Cropsey ave. to Warehouse ave. Area of assessment: Both sides of Franklin ave., from Cropsey ave. to Warehouse ave., and extending back 100 feet from Franklin ave.

NEW UTRECHT AVE.—GRADING, PAVING AND CURBING, from old city line to 67th st. Area of assessment: Both sides of New Utrecht ave., from old city line to 67th st., and extending back 100 feet from New Utrecht ave.

92D ST.—GRADING, PAVING AND GUTTERING, from 7th ave. to Shore road. Area of assessment: Both sides of 92d st., from 7th ave. to Shore road, and extending back 100 feet from 92d st.

95TH ST.—GRADING, PAVING AND GUTTERING, from 2d ave. to 4th ave. Area of assessment: Both sides of 95th st., from 2d ave. to 4th ave., and extending back 100 feet from 95th st.

2D AVE.—GRADING, PAVING AND GUTTERING, from 65th st. to 92d st. Area of assessment: Both sides of 2d ave., from 65th st. to 92d st., and extending back 100 feet from 2d ave.

2D AVE.—GRADING, PAVING AND GUTTERING, from 92d st. to Shore road. Area of assessment: Both sides of 2d ave., from 92d st. to Shore road, and extending back 100 feet from 2d ave.

60TH ST.—GRADING, PAVING AND GUTTERING, from 4th ave. to 22d ave. Area of assessment: Both sides of 60th st., from 4th ave. to 22d ave., and extending back 100 feet from 60th st.

67TH ST.—PAVING AND GUTTERING, from 4th ave. to 5th ave. Area of assessment: Both sides of 67th st., from 4th ave. to 5th ave., and extending back 100 feet from 67th st.

67TH ST.—PAVING AND GUTTERING, from New Utrecht ave. to 18th ave. Area of assessment: Both sides of 67th st., from New Utrecht ave. to 18th ave., and extending back 100 feet from 67th st.

70TH ST.—PAVING AND GUTTERING, from Fort Hamilton ave. to 10th ave. Area of assessment: Both sides of 70th st., from Fort Hamilton ave. to 10th ave., and extending back 100 feet from 70th st.

79TH ST.—GRADING, PAVING AND GUTTERING, from 18th ave. to Fort Hamilton ave. Area of assessment: Both sides of 79th st., from 18th ave. to Fort Hamilton ave., and extending back 100 feet from 79th st.

79TH ST.—PAVING AND GUTTERING, from Fort Hamilton ave. to Shore road. Area of assessment: Both sides of 79th st., from Fort Hamilton ave. to Shore road, and extending back 100 feet from 79th st.

10TH AVE.—PAVING AND GUTTERING, from Bay Ridge ave. to 75th st. Area of assessment: Both sides of 10th ave., from Bay Ridge ave. to 75th st., and extending back 100 feet from 10th ave.

21ST AVE.—GRADING, PAVING AND GUTTERING, from 80th st. to Cropsey ave. Area of assessment: Both sides of 21st ave., from 80th st. to Cropsey ave., and extending back 100 feet from 21st ave.

22D AVE.—GRADING, PAVING AND GUTTERING, from 80th st. to Cropsey ave. Area of assessment: Both sides of 22d ave., from 80th st. to Cropsey ave., and extending back 100 feet from 22d ave.

WAREHOUSE AVE.—GRADING, PAVING AND GUTTERING, from Franklin ave. to 7th ave. Area of assessment: Both sides of Warehouse ave., from Franklin ave. to 7th ave., and extending back 100 feet from Warehouse ave.

The Board of Assessors has levied and assessed the foregoing assessment in Fifty Annual Installments.

The Thirtieth Installment in each case is now due and payable, and hereafter for Thirty-seven years an amount equal to one of the aforesaid annual installments with interest shall be

assessed upon the lots or parcels of land benefited by said improvements. These assessments were confirmed by the Board of Revision of Assessments on June 30, 1904, and the Thirtieth Installment entered on June 30th, 1916, in the Record of Titles of Assessments, kept in the Bureau for the Collection of Assessments and Arrears of Taxes and Assessments and of Water Rents, and unless the amount of the Thirtieth Installment assessed for benefit on any person or property shall be paid on or before August 29, 1916, which is sixty days after the date of said entry of the Thirtieth Installment, interest will be collected thereon at the rate of Seven Per Centum per annum, to be calculated from ten days after the date of entry to the date of payment, as provided by Sections 159 and 1019 of the Greater New York Charter.

The above assessments are payable to the Collector of Assessments and Arrears at his office in the Hoffman Building, 503 Fulton St., Brooklyn, between the hours of 9 a. m. and 4 p. m., and on Saturdays from 9 a. m. to 12 noon.

WILLIAM A. PRENDERGAST, COMPTROLLER.
Dated, New York, June 30, 1916. jy17.18

Corporation Sales of Buildings and Appurtenances Thereto on City Real Estate by Sealed Bids.

AT THE REQUEST OF THE PRESIDENT of the Borough of Queens, public notice is hereby given that the Commissioners of the Sinking Fund, by virtue of the powers vested in them by law, will offer for sale by sealed bids certain encroachments standing upon property owned by The City of New York, acquired by it for street opening purposes in the

Borough of Queens.

Being the buildings, parts of buildings, etc., standing within the lines of St. Felix ave., where title has been vested between Cooper ave. and Charlotte pl., in the Borough of Queens, which are more particularly described on a certain map on file in the office of the Collector of City Revenue, Department of Finance, Room 368, Municipal Building, Borough of Manhattan.

Pursuant to a resolution of the Commissioners of the Sinking Fund adopted at a meeting held June 22, 1916, the sale by sealed bids at the upset or minimum prices named in the description of each parcel of the above described buildings and appurtenances thereto will be held by direction of the Comptroller on

WEDNESDAY, JULY 19, 1916,

at 11 a. m., in lots and parcels, and in manner and form, and at upset prices as follows:

PARCEL NOS. 21-22: Part of a one-story frame shop and part of a one-story frame shed at 112 Cypress Ave. Cut shed 10.8 feet on front by 15 feet on north side. Cut shed 16.3 feet on front by 24 feet on north side. Upset price, \$10.00.

Sealed bids (blank forms of which may be obtained upon application) will be received by the Comptroller at the office of the Collector of City Revenue, Room 368, Municipal Building, Borough of Manhattan, until 11 a. m. on the 19th day of July, 1916, and then publicly opened for the sale for removal of the above-described buildings and appurtenances thereto, and the award will be made to the highest bidder within twenty-four hours, or as soon as possible thereafter.

Each parcel must be bid for separately and will be sold in its entirety, as described in above advertisement.

Each and every bid must be accompanied by a deposit of cash or certified check in a sum equal to 25 per cent. of the amount of the bid, except that a minimum deposit of \$50 will be required with all bids, and that a deposit of \$500 will be sufficient to entitle bidders to bid on any or all of the buildings.

Deposits of unsuccessful bidders will be returned within twenty-four hours after successful bidders have paid purchase price in full and given security, and those of successful bidders may be declared forfeited to The City of New York by the Comptroller upon the failure of the successful bidder to further comply with the requirements of the terms and conditions of the sale as set forth hereinafter.

Successful bidders will be required to pay the purchase money and deposit the required security within twenty-four hours of the receipt of notification of the acceptance of their bids.

The Comptroller reserves the right to reject any and all bids and to waive any defects or informalities in any bid should it be deemed in the interest of The City of New York to do so.

All bids must state clearly (1) the number or description of the building or buildings bid for, (2) the amount of the bid, (3) the full name and address of the bidder.

All bids must be inclosed in properly sealed envelopes, marked "Proposals to be opened July 19, 1916," and must be delivered, or mailed in time for their delivery, prior to 11 a. m. of that date to the "Collector of City Revenue, Room 368, Municipal Building, New York City," from whom any further particulars regarding the buildings to be disposed of may be obtained.

THE BUILDINGS WILL BE SOLD FOR IMMEDIATE REMOVAL ONLY, SUBJECT TO THE TERMS AND CONDITIONS PRINTED ON THE LAST PAGE OF THIS ISSUE OF THE "CITY RECORD."

ALEXANDER BROUGH, Deputy and Acting Comptroller.
City of New York, Department of Finance, Comptroller's Office, June 23, 1916. jy17.19

AT THE REQUEST OF THE PRESIDENT of the Borough of Brooklyn, public notice is hereby given that the Commissioners of the Sinking Fund, by virtue of the powers vested in them by law, will offer for sale by sealed bids certain encroachments standing upon property owned by The City of New York, acquired by it for street opening purposes in the

Borough of Brooklyn.

Being the buildings, parts of buildings, etc., standing within the lines of Avenue S from West Third Street to Gravesend Avenue, in the Borough of Brooklyn, which are more particularly described on a certain map on file in the office of the Collector of City Revenue, Department of Finance, Room 368, Municipal Building, Borough of Manhattan.

Pursuant to a resolution of the Commissioners of the Sinking Fund adopted at a meeting held June 22, 1916, the sale by sealed bids at the upset or minimum prices named in the description of each parcel of the above described buildings and appurtenances thereto will be held by direction of the Comptroller on

TUESDAY, JULY 18, 1916,

at 11 a. m., in lots and parcels, and in manner and form, and at upset prices as follows:

PARCEL NO. 157: Part of two-story frame house No. 116 Van Sicklen st., Gravesend. Cut 10.9 feet on front by 13.7 feet on rear, also shed on rear of lot. Upset price, \$100.00.

Sealed bids (blank forms of which may be obtained upon application) will be received by the Comptroller at the office of the Collector of City Revenue, Room 368, Municipal Building, Borough of Manhattan, until 11 a. m. on the 18th day of July, 1916, and then publicly opened for the sale for removal of the above-described buildings and appurtenances thereto, and the award will be made to the highest bidder within twenty-four hours, or as soon as possible thereafter.

Each parcel must be bid for separately and will be sold in its entirety, as described in above advertisement.

Each and every bid must be accompanied by a deposit of cash or certified check in a sum equal to 25 per cent. of the amount of the bid, except that a minimum deposit of \$50 will be required with all bids, and that a deposit of \$500 will be sufficient to entitle bidders to bid on any or all of the buildings.

Deposits of unsuccessful bidders will be returned within twenty-four hours after successful bidders have paid purchase price in full and given security, and those of successful bidders may be declared forfeited to The City of New York by the Comptroller upon the failure of the successful bidder to further comply with the requirements of the terms and conditions of the sale as set forth hereinafter.

Successful bidders will be required to pay the purchase money and deposit the required security within twenty-four hours of the receipt of notification of the acceptance of their bids.

The Comptroller reserves the right to reject any and all bids and to waive any defects or informalities in any bid should it be deemed in the interest of The City of New York to do so.

All bids must state clearly (1) the number or description of the building or buildings bid for, (2) the amount of the bid, (3) the full name and address of the bidder.

All bids must be inclosed in properly sealed envelopes, marked "Proposals to be opened July 18, 1916," and must be delivered, or mailed in time for their delivery, prior to 11 a. m. of that date to the "Collector of City Revenue, Room 368, Municipal Building, New York City," from whom any further particulars regarding the buildings to be disposed of may be obtained.

THE BUILDINGS WILL BE SOLD FOR IMMEDIATE REMOVAL ONLY, SUBJECT TO THE TERMS AND CONDITIONS PRINTED ON THE LAST PAGE OF THIS ISSUE OF THE "CITY RECORD."

ALEXANDER BROUGH, Deputy and Acting Comptroller.

City of New York, Department of Finance, Comptroller's Office, June 23, 1916. jy30.jy18

AT THE REQUEST OF THE PRESIDENT of the Borough of The Bronx, public notice is hereby given that the Commissioners of the Sinking Fund, by virtue of the powers vested in them by law, will offer for sale by sealed bids certain encroachments standing upon property owned by The City of New York, acquired by it for street opening purposes in the

Borough of The Bronx.

Being the buildings, parts of buildings, etc., standing within the lines of Gleason ave. from White Plains rd. to Zerega ave., and Damage Parcel No. 113 of the Havemeyer ave. Proceeding, in the Borough of The Bronx, which are more particularly described on a certain map on file in the office of the Collector of City Revenue, Department of Finance, Room 368, Municipal Building, Borough of Manhattan.

Pursuant to a resolution of the Commissioners of the Sinking Fund, adopted at a meeting held June 22, 1916, the sale by sealed bids at the upset or minimum prices named in the description of each parcel of the above buildings and appurtenances thereto will be held by direction of the Comptroller on

MONDAY, JULY 17, 1916,

at 11 a. m., in lots and parcels, and in manner and form, and at upset prices as follows:

Parcel No. 349: Wire fence on the north side of Gleason Avenue, 200 feet west of Pugsley ave. Upset price, \$2.

Parcel No. 355: Wire fence on the south side of Gleason ave., west from Pugsley ave. Upset price, \$2.

Parcel No. 359: Fence and part of two sheds on the south side of Gleason ave., 75 feet east of Pugsley ave. Cut 0.2 feet on west side by 1.5 feet on east side. Cut 5.1 feet on east and west side. Upset price, \$5.

Parcel No. 366: Concrete block wall and part of steps of four houses east of parcel No. 359. Upset price, \$3.

Parcel No. 367: Picket fence east of and adjoining Parcel No. 366. Upset price, \$2.

Parcel No. 371: Picket fence on the north side of Gleason ave., east from E. 177th st. Upset price, \$5.

Parcel No. 377: Stone wall at the southeast corner of Gleason ave. and Olmstead ave. Upset price, \$2.

Parcel No. 379: Picket fence on the north side of Gleason ave., east from Olmstead ave. Upset price, \$5.

Parcel No. 380: Picket fence east of and adjoining Parcel No. 379. Upset price, \$3.

Parcel No. 381: Concrete wall and iron fence east of and adjoining Parcel No. 380. Upset price, \$3.

Parcel No. 383: Picket fence and part of steps 25 feet east of Parcel No. 381. Upset price, \$2.

Parcel No. 385: Iron fence and part of steps 100 feet east of Parcel No. 383. Upset price, \$3.

Parcel No. 386: Iron fence and part of steps east of and adjoining Parcel No. 385. Upset price, \$3.

Parcel No. 387: Iron fence and part of steps east of and adjoining Parcel No. 386. Upset price, \$3.

Parcel No. 388: Iron fence and part of steps east of and adjoining Parcel No. 387. Upset price, \$3.

Parcel No. 390: Hedge and wire fence 100 feet east of Parcel No. 388. Upset price, \$3.

Parcel No. 391: Picket fence, hedge and part of steps east of and adjoining Parcel No. 390. Upset price, \$3.

Parcel No. 392: Picket fence on the north side of Gleason ave., west from Castle Hill ave. Upset price, \$3.

Parcel No. 393: Picket fence on the south side of Gleason Avenue, 100 feet east of Olmstead ave. Upset price, \$2.

Parcel No. 394: Iron fence and stone wall east of and adjoining Parcel No. 393. Upset price, \$3.00.

Parcel No. 395: Picket fence east of and adjoining Parcel No. 394. Upset price, \$5.

Parcel No. 396: Iron fence and part of steps of three houses east of and adjoining Parcel No. 395. Upset price, \$5.

Parcel No. 397: Iron fence and part of steps east of and adjoining Parcel No. 396. Upset price, \$3.

Parcel No. 398: Picket fence east of and adjoining Parcel No. 397. Upset

Parcel No. 412: Wire fence east of and adjoining Parcel No. 411. Upset price, \$3.
 Parcel No. 413: Picket fence east of and adjoining Parcel No. 412. Upset price, \$5.
 Parcel No. 414: Picket fence east of and adjoining Parcel No. 413. Upset price, \$3.
 Parcel No. 415: Concrete wall, iron fence and part of steps east of and adjoining Parcel No. 414. Upset price, \$3.
 Parcel No. 416: Picket fence east of and adjoining Parcel No. 415. Upset price, \$2.
 Parcel No. 417: Picket fence east of and adjoining Parcel No. 416. Upset price, \$2.
 Parcel No. 418: Picket fence east of and adjoining Parcel No. 417. Upset price, \$2.
 Parcel No. 419: Picket fence east of and adjoining Parcel No. 418. Upset price, \$3.
 Parcel No. 420: Picket fence east of and adjoining Parcel No. 419. Upset price, \$2.
 Parcel No. 421: Concrete wall and hedge east of and adjoining Parcel No. 420. Upset price, \$3.
 Parcel No. 422: Concrete wall and iron fence east of and adjoining Parcel No. 421. Upset price, \$2.
 Parcel No. 423: Concrete wall and iron fence east of and adjoining Parcel No. 422. Upset price, \$3.
 Parcel No. 424: Picket fence at the northwest corner of Gleason ave. and Havemeyer ave. Upset price, \$5.
 Parcel No. 426: Picket fence at the southeast corner of Gleason ave. and Castle Hill ave. Upset price, \$5.
 Parcel No. 427: Picket fence east of and adjoining Parcel No. 426. Upset price, \$2.
 Parcel No. 428: Picket fence east of and adjoining Parcel No. 427. Upset price, \$2.
 Parcel No. 429: Picket fence east of and adjoining Parcel No. 428. Upset price, \$2.
 Parcel No. 430: Picket fence east of and adjoining Parcel No. 429. Upset price, \$2.
 Parcel No. 431: Picket fence east of and adjoining Parcel No. 430. Upset price, \$3.
 Parcel No. 432: Picket fence east of and adjoining Parcel No. 431. Upset price, \$3.
 Parcel No. 433: Picket fence east of and adjoining Parcel No. 432. Upset price, \$3.
 Parcel No. 434: Picket fence east of and adjoining Parcel No. 433. Upset price, \$2.
 Parcel No. 435: Picket fence east of and adjoining Parcel No. 434. Upset price, \$2.
 Parcel No. 436: Picket fence east of and adjoining Parcel No. 435. Upset price, \$3.
 Parcel No. 437: Hedge fence east of and adjoining Parcel No. 436. Upset price, \$3.
 Parcel No. 438: Hedge fence east of and adjoining Parcel No. 437. Upset price, \$3.
 Parcel No. 439: Picket fence east of and adjoining Parcel No. 438. Upset price, \$3.
 Parcel No. 440: Picket fence east of and adjoining Parcel No. 439. Upset price, \$3.
 Parcel No. 441: Picket fence east of and adjoining Parcel No. 440. Upset price, \$3.
 Parcel No. 442: Picket fence east of and adjoining Parcel No. 441. Upset price, \$3.
 Parcel No. 443: Picket fence east of and adjoining Parcel No. 442. Upset price, \$3.
 Parcel No. 444: Part of three-story frame buildings on the southeast corner of Gleason ave. and Havemeyer ave. Cut 4.7 feet on front by 4.8 feet on rear. Cut Havemeyer ave. front 8.8 feet on north and south sides, also fence and part of porch of rear building. Upset price, \$100.
 Parcel No. 446: Picket fence and part of one and one-half story frame barn at the northeast corner of Gleason ave. and Havemeyer ave. Cut barn 5.7 feet on west side and 6.1 feet on east side. Upset price, \$5.
 Parcel No. 447: Picket fence east of and adjoining Parcel No. 446. Upset price, \$3.
 Parcel No. 448: Picket fence east of and adjoining Parcel No. 447. Upset price, \$3.
 Parcel No. 449: Picket fence east of and adjoining Parcel No. 448. Upset price, \$3.
 Parcel No. 450: Iron fence and part of steps east of and adjoining Parcel No. 449. Upset price, \$5.
 Parcel No. 451: Wire fence and part of steps east of and adjoining Parcel No. 450. Upset price, \$5.
 Parcel No. 452: Picket fence and part of steps east of and adjoining Parcel No. 451. Upset price, \$3.
 Parcel No. 453: Picket fence and part of steps of two houses east of and adjoining Parcel No. 452. Upset price, \$3.
 Parcel No. 454: Picket fence and part of steps east of and adjoining Parcel No. 453. Upset price, \$3.
 Parcel No. 456: Picket fence and part of steps on the north side of Gleason ave., 100 feet west of Zerega ave. Upset price, \$5.
 Parcel No. 458: Fence and part of steps on the south side of Gleason ave., 120 feet east of Havemeyer ave. Upset price, \$2.
 Parcel No. 459: Fence and part of steps east of and adjoining Parcel No. 458. Upset price, \$2.
 Parcel No. 460: Fence and part of steps east of and adjoining Parcel No. 459. Upset price, \$2.
 Parcel No. 461: Picket fence east of and adjoining Parcel No. 460. Upset price, \$3.
 Parcel No. 462: Picket fence east of and adjoining Parcel No. 461. Upset price, \$2.
 Parcel No. 463: Picket fence east of and adjoining Parcel No. 462. Upset price, \$3.
 Parcel No. 467: Hedge fence, 130 feet east of Parcel No. 463. Upset price, \$3.
 Parcel No. 468: Picket fence and part of porch east of and adjoining Parcel No. 467. Upset price, \$5.
 Parcel No. 470: Picket fence on the south side of Gleason ave., west from Zerega ave. Upset price, \$3.
 Sealed bids (blank forms of which may be obtained upon application) will be received by the Comptroller at the office of the Collector of City Revenue, Room 368, Municipal Building, Borough of Manhattan, until 11 a. m. on the 17th day of July, 1916, and then publicly opened for the sale for removal of the above-described buildings and appurtenances thereto, and the award will be made to the highest bidder within twenty-four hours, or as soon as possible, thereafter.
 Each parcel must be bid for separately and will be sold in its entirety, as described in above advertisement.
 Each and every bid must be accompanied by a deposit of cash or certified check in a sum equal to 25 per cent. of the amount of the bid, except that a minimum deposit of \$50 will be required with all bids, and that a deposit of \$500 will be sufficient to entitle bidders to bid on any or all of the buildings.
 Deposits of unsuccessful bidders will be returned within twenty-four hours after successful bidders have paid purchase price in full and given security, and those of successful bidders may be declared forfeited to the City of New York by the Comptroller upon the failure of the successful bidder to further comply with the requirements of the terms and conditions of the sale as set forth hereinafter.
 Successful bidders will be required to pay the purchase money and deposit the required security within twenty-four hours of the receipt of notification of the acceptance of their bids.
 The Comptroller reserves the right to reject any and all bids and to waive any defects or informalities in any bid should it be deemed in the interest of the City of New York to do so.
 All bids must state clearly (1) the number or description of the building or buildings bid for, (2) the amount of the bid, (3) the full name and address of the bidder.
 All bids must be enclosed in properly sealed envelopes, marked "Proposals to be opened July 14, 1916," and must be delivered, or mailed in time for their delivery, prior to 11 a. m. of that date, to the "Collector of City Revenue, Room 368, Municipal Building, New York City," from whom any further particulars regarding the buildings to be disposed of may be obtained.
THE BUILDINGS WILL BE SOLD FOR IMMEDIATE REMOVAL ONLY, SUBJECT TO THE TERMS AND CONDITIONS PRINTED ON THE LAST PAGE OF THIS ISSUE OF THE "CITY RECORD."
 ALEXANDER BROUGH, Deputy and Acting Comptroller.
 City of New York, Department of Finance, Comptroller's Office, June 22, 1916. j27jy14

TO THE TERMS AND CONDITIONS PRINTED ON THE LAST PAGE OF THIS ISSUE OF THE "CITY RECORD." ALEXANDER BROUGH, Deputy and Acting Comptroller.

City of New York, Department of Finance, Comptroller's Office, June 23, 1916. j29jy17
AT THE REQUEST OF THE PRESIDENT of the Borough of Brooklyn, public notice is hereby given that the Commissioners of the Sinking Fund, by virtue of the powers vested in them by law, will offer for sale by sealed bids certain encroachments standing upon property owned by The City of New York, acquired by it for street opening purposes in the

Borough of Brooklyn.
 BEING the buildings, parts of buildings, etc., standing within the lines of Ralph ave., from Avenue D to Clarendon road, in the Borough of Brooklyn, which are more particularly described on a certain map on file in the office of the Collector of City Revenue, Department of Finance, Room 368, Municipal Building, Borough of Manhattan.

PURSUANT to a resolution of the Commissioners of the Sinking Fund adopted at a meeting held June 22, 1916, the sale by sealed bids at the upset or minimum prices named in the description of each parcel, of the above described buildings and appurtenances thereto will be held by direction of the Comptroller on

FRIDAY, JULY 14, 1916,
 at 11 a. m., in lots and parcels in manner and form, and at upset prices as follows:

Parcel No. 63: Shed and part of frame barn on the west side of Ralph ave. between Avenue D and Clarendon rd. Cut barn 35 feet on south side by 47 feet on north side. Upset price \$10.00.

Sealed bids (blank forms of which may be obtained upon application) will be received by the Comptroller at the office of the Collector of City Revenue, Room 368, Municipal Building, Borough of Manhattan, until 11 a. m. on the 14th day of July, 1916, and then publicly opened for the sale for removal of the above described buildings and appurtenances thereto, and the award will be made to the highest bidder within twenty-four hours, or as soon as possible thereafter.

Each parcel must be bid for separately and will be sold in its entirety, as described in above advertisement.

Each and every bid must be accompanied by a deposit of cash or certified check in a sum equal to 25 per cent. of the amount of the bid, except that a minimum deposit of \$50 will be required with all bids, and that a deposit of \$500 will be sufficient to entitle bidders to bid on any or all of the buildings.

Deposits of unsuccessful bidders will be returned within twenty-four hours after successful bidders have paid purchase price in full and given security, and those of successful bidders may be declared forfeited to the City of New York by the Comptroller upon the failure of the successful bidder to further comply with the requirements of the terms and conditions of the sale as set forth hereinafter.

Successful bidders will be required to pay the purchase money and deposit the required security within twenty-four hours of the receipt of notification of the acceptance of their bids.

The Comptroller reserves the right to reject any and all bids and to waive any defects or informalities in any bid should it be deemed in the interest of the City of New York to do so.

All bids must state clearly (1) the number or description of the building or buildings bid for, (2) the amount of the bid, (3) the full name and address of the bidder.

All bids must be enclosed in properly sealed envelopes, marked "Proposals to be opened July 14, 1916," and must be delivered, or mailed in time for their delivery, prior to 11 a. m. of that date, to the "Collector of City Revenue, Room 368, Municipal Building, New York City," from whom any further particulars regarding the buildings to be disposed of may be obtained.

THE BUILDINGS WILL BE SOLD FOR IMMEDIATE REMOVAL ONLY, SUBJECT TO THE TERMS AND CONDITIONS PRINTED ON THE LAST PAGE OF THIS ISSUE OF THE "CITY RECORD." ALEXANDER BROUGH, Deputy and Acting Comptroller.

City of New York, Department of Finance, Comptroller's Office, June 22, 1916. j27jy14

Sureties on Contracts.

UNTIL FURTHER NOTICE SURETY COMPANIES will be accepted as sufficient upon the following contracts to the amounts named:

Supplies of Any Description, Including Gas and Electricity.

One company on a bond up to \$50,000.
 When such company is authorized to write that amount as per letter of Comptroller to the surety companies, dated Jan. 1, 1914.

Construction.

One company on a bond up to \$25,000.
 Including regulating, grading, paving, sewers, maintenance, dredging, construction of parks, parkways, docks, buildings, bridges, tunnels, aqueducts, repairs, heating, ventilating, plumbing, etc.

When such company is authorized to write that amount as per letter of Comptroller to the surety companies, dated Jan. 1, 1914.

Asphalt, Asphalt Block and Wood Block Pavement.
 Two companies will be required on any and every bond up to amount authorized by letter of Comptroller to the surety companies, dated Jan. 1, 1914.
 WILLIAM A. PRENDERGAST, Comptroller.

DEPARTMENT OF WATER SUPPLY, GAS AND ELECTRICITY.

Proposals.

SEALED BIDS OR ESTIMATES WILL BE received by the Commissioner of Water Supply, Gas and Electricity at room 2351, Municipal Building, Manhattan, until 2 p. m. on

TUESDAY, JULY 25, 1916.

Boroughs of Manhattan and The Bronx.

FOR HAULING AND LAYING WATER MAINS AND APPURTENANCES IN UNIVERSITY AVE., BOROUGH OF THE BRONX.

The time allowed for doing and completing the entire work is thirty (30) consecutive working days.

The amount in which security is required for the performance of the contract is Two Thousand (\$2,000) Dollars.

The bidder will state the price per unit of each item of work, materials or supplies contained in the specifications or schedules, by which the bids will be tested. The bids will be compared and award made to the lowest formal bidder in the aggregate for all the items contained in the specifications and schedule of quantities.

Blank forms of bid, proposals and contract, including specifications, approved as to form by the Corporation Counsel, can be obtained at Room 2351, Municipal Building, Manhattan.
 Dated July 12, 1916.
 j14j25 WILLIAM WILLIAMS, Commissioner.

See General Instructions to Bidders on last page, last column, of the "City Record."

SEALED BIDS OR ESTIMATES WILL BE received by the Commissioner of Water Supply, Gas and Electricity at room 2351, Municipal Building, Manhattan, until 2 p. m., on

TUESDAY, JULY 25, 1916. **Boroughs of Manhattan and The Bronx.** **FOR FURNISHING, DELIVERING, UNLOADING, STACKING AND STORING CAST IRON PIPE, SPECIAL AND VALVE BOX CASTINGS, VALVE AND DOUBLE NOZZLE FIRE HYDRANTS.**

The time allowed for the delivery of the materials and supplies and the performance of the contract will be sixty (60) calendar days on each section.

The security required will be Fourteen Hundred Dollars (\$1,400) on Section I, One Hundred Dollars (\$100) on Section II, One Hundred and Fifty Dollars (\$150) on Section III, and One Hundred Dollars (\$100) on Section IV.

Bids will be received for each Section singly, or for all sections; but in comparing the bids, the bids for each section will be compared separately and the contract awarded by Sections.

Blank forms of bid, proposals and contract, including specifications, approved as to form by the Corporation Counsel, can be obtained at Room 2351, Municipal Building, Manhattan.
 Dated, July 12, 1916.
 j14j25 WILLIAM WILLIAMS, Commissioner.

See General Instructions to Bidders on last page, last column, of the "City Record."

PUBLIC SERVICE COMMISSION.

Invitation to Contractors.

Railroad Duct Line For the Seventh Avenue-Lexington Avenue Rapid Transit Railroad.

SEALED BIDS OR PROPOSALS FOR THE construction of a Railroad duct line for the Seventh Avenue-Lexington Avenue Rapid Transit Railroad will be received by the Public Service Commission for the First District (hereinafter called the "Commission") at the office of the Commission at No. 120 Broadway, Borough of Manhattan, New York City, until the 17th day of July, 1916, at eleven thirty (11:30) o'clock a. m., at which time and place or at a later date to be fixed by the Commission the proposals will be publicly opened.

The said Railroad duct line is to consist of a line of thirty (30) ducts extending through Walton ave. and E. 157th st. from a point near 153d st. to River ave. in the Borough of the Bronx.

The work to be done will include the care and support of surface, subsurface and overhead structures, the maintenance of traffic, and the restoration of street surfaces.

The method of construction will be by trench excavation.

The contractor must complete the work within two months from the delivery of the contract.

A fuller description of the work and other requirements, provisions and specifications are given in the Information for Contractors and in the form of contract, contract drawings, bond and Contractor's Proposal, which are to be deemed a part of this invitation and copies of which may be inspected and purchased at said office of the Commission.

The receipt of bids will be subject to the requirements specified in said Information for Contractors.

New York, June 29, 1916.

PUBLIC SERVICE COMMISSION FOR THE FIRST DISTRICT, By OSCAR S. STRAUS, Chairman.

JAMES B. WALKER, Secretary. jyl17

For the station finish work for part of the Queensboro Subway Rapid Transit Railroad.

SEALED BIDS OR PROPOSALS FOR THE construction of station finish for the Grand Central station of the Queensboro Subway Rapid Transit Railroad, located in E. 42nd st., Park and Lexington aves., in the Borough of Manhattan, will be received by the Public Service Commission for the First District (hereinafter called the "Commission") at the office of the Commission at No. 120 Broadway, Borough of Manhattan, New York City, until the 14th day of July, 1916, at eleven thirty (11:30) o'clock a. m., at which time and place or at a later date to be fixed by the Commission the proposals will be publicly opened.

The Contractor must begin work within ten (10) days after the delivery of the contract and shall complete all work within three (3) months from the delivery of the contract, except as otherwise provided in the form of contract.

A fuller description of the work and other requirements, provisions and specifications are given in the Information for Contractors and in the form of contract, contract drawings, bond and Contractor's Proposal, which are to be deemed a part of this invitation and copies of which may be inspected and purchased at said office of the Commission.

The receipt of bids will be subject to the requirements specified in said Information for Contractors.

New York, June 26, 1916.

PUBLIC SERVICE COMMISSION FOR THE FIRST DISTRICT, By OSCAR S. STRAUS, Chairman.

JAMES B. WALKER, Secretary. j28jy14

FIRE DEPARTMENT.

Proposals.

SEALED BIDS OR ESTIMATES WILL BE received by the Fire Commissioner at his office, 11th floor, Municipal Building, Manhattan, until 10.30 a. m. on

WEDNESDAY, JULY 26, 1916.

FOR FURNISHING ALL THE LABOR AND MATERIALS REQUIRED FOR REPAIRS AND ALTERATIONS TO THE QUARTERS OF ENGINE COMPANIES NOS. 203, 240, 249, 251, 255, 264, 270, 272, 274, 285, 291, HOOK AND LADDER COMPANIES NOS. 119, 121, 125, 134, 142, HOSE COMPANY NO. 3 AND 52ND BATTALION.

The time for the completion of the work and the full performance of the contract is forty (40) consecutive working days for each item.

The amount of security required for the performance of the contract is fifty per cent. (50%) of the amount of the bid or estimate.

Bids will be compared and the contract awarded to the lowest bidder on each item. Contracts will be prepared where the items awarded to any bidder amount to Five Hundred Dollars (\$500) or more. Open market orders will be issued where the items awarded to any bidder amount to less than Five Hundred Dollars (\$500).

Blank forms and further information may be obtained at the office of the Fire Department, 11th floor, Municipal Building, Manhattan.

ROBERT ADAMSON, Fire Commissioner.
 j14j26

See General Instructions to Bidders on last page, last column, of the "City Record."

SEALED BIDS OR ESTIMATES WILL BE received by the Fire Commissioner at his office, 11th floor, Municipal Building, Manhattan, until 10.30 a. m. on

WEDNESDAY, JULY 26, 1916.

FOR FURNISHING AND DELIVERING SEMI-BITUMINOUS COAL TO FIREBOATS.

The time for the performance of the contract is by or before Oct. 31, 1916.

The amount of security required for the performance of the contract is thirty per cent. (30%) of the amount of the bid or estimate.

The bidder will state the price of each item of work, materials or supplies contained in the specifications or schedules, by which the bids will be tested. The bids will be compared and award made to the lowest formal bidder in the aggregate for all the items contained in the specifications and schedule of quantities.

Blank forms of bid, proposals and contract, including specifications, approved as to form by the Corporation Counsel, can be obtained at Room 2351, Municipal Building, Manhattan.
 Dated July 12, 1916.
 j14j25 WILLIAM WILLIAMS, Commissioner.

See General Instructions to Bidders on last page, last column, of the "City Record."

SEALED BIDS OR ESTIMATES WILL BE received by the Fire Commissioner at his office, 11th floor, Municipal Building, Manhattan, until 10.30 a. m. on

WEDNESDAY, JULY 26, 1916.

FOR FURNISHING AND DELIVERING SEMI-BITUMINOUS COAL TO FIREBOATS.

The time for the performance of the contract is by or before Oct. 31, 1916.

The amount of security required for the performance of the contract is thirty per cent. (30%) of the amount of the bid or estimate.

The bidder will state the price of each item of work, materials or supplies contained in the specifications or schedules, by which the bids will be tested. The bids will be compared and award made to the lowest formal bidder in the aggregate for all the items contained in the specifications and schedule of quantities.

Blank forms of bid, proposals and contract, including specifications, approved as to form by the Corporation Counsel, can be obtained at Room 2351, Municipal Building, Manhattan.
 Dated July 12, 1916.
 j14j25 WILLIAM WILLIAMS, Commissioner.

See General Instructions to Bidders on last page, last column, of the "City Record."

SEALED BIDS OR ESTIMATES WILL BE received by the Fire Commissioner at his office, 11th floor, Municipal Building, Manhattan, until 10.30 a. m. on

WEDNESDAY, JULY 26, 1916.

formance of the contract is thirty per cent. (30%) of the amount of the bid or estimate.

The bidder will state the price of each item or article contained in the specifications or schedules herein contained or hereto annexed, per net ton or other unit of measure, by which the bids will be tested. The extension must be made, as the bids will be read and awards, if made, will be to the lowest bidders on each item.

Bids for supplies must be submitted in duplicate.

Delivery will be required to be made at the time and in the manner and in such quantities as may be directed.

Blank forms and further information may be obtained at the office of the Fire Department, 11th floor, Municipal Building, Manhattan.

ROBERT ADAMSON, Fire Commissioner.
 j12j22

See General Instructions to Bidders on last page, last column, of the "City Record."

SEALED BIDS OR ESTIMATES WILL BE received by the Fire Commissioner at his office, 11th floor, Municipal Building, Manhattan, until 10.30 a. m. on

FRIDAY, JULY 21, 1916.

FOR FURNISHING, DELIVERING AND INSTALLING OF UNDERGROUND LEAD-COVERED DISTRIBUTION CABLES SOUTH OF FOURTEENTH STREET IN THE BOROUGH OF MANHATTAN.

The time allowed for doing and completing the entire work will be one hundred and eighty (180) consecutive working days.

The amount of security required for the performance of the contract is thirty per cent. (30%) of the amount of the bid or estimate.

The bids will be compared and award, if made, will be to the lowest bidder for the entire contract.

Blank forms and further information may be obtained at the office of the Fire Department, 11th floor, Municipal Building, Manhattan.

A deposit of Five Dollars (\$5.00) in cash will be required from all intending bidders for each set of specifications received. The deposit will be returned in each case on surrender of specifications or filing of bid.

ROBERT ADAMSON, Fire Commissioner.
 j11j21

See General Instructions to Bidders on last page, last column, of the "City Record."

DEPARTMENT OF HEALTH.

Amendments to Sanitary Code.

AT A MEETING OF THE BOARD OF Health of the Department of Health, held June 28, 1916, the following resolution was adopted:

Resolved, That Section 301 of the Sanitary Code be and the same is hereby amended and made to read as follows:

Sec. 301. Public vehicles and other public places to be cleaned daily.—Every railroad car, omnibus and ferryboat used in the City of New York for carrying passengers, and every railroad depot, railroad station, railroad platform and ferryhouse, and every public room or space connected therewith, and every stairway and other means of entrance thereto or exit therefrom, shall, on each and every day on which it shall be used, be carefully and thoroughly cleaned so that all refuse, dirt and filth are removed therefrom.

A true copy.
 j12j14 EUGENE W. SCHEFFER, Secretary.

AT A MEETING OF THE BOARD OF Health of the Department of Health, held June 28, 1916, the following resolution was adopted:

Resolved, That Section 340 of the Sanitary Code be and the same is hereby amended and made to read as follows:

Section 340. Bathing establishments regulated. Bathing suits shall not be hired out, nor shall any bathing establishment be maintained in the City of New York, without a permit therefor issued by the Board of Health or otherwise than in accordance with the terms of said permit and the Regulations of said Board.

For the purpose of this section the expression "bathing establishment" shall be taken to mean and include every building, room, enclosure, place, or premise wherein bathing suits are hired out, or which, for hire, is used for the purpose of dressing or undressing in connection with the wearing, putting on, or taking off of bathing suits.

A true copy.
 j12j14 EUGENE W. SCHEFFER, Secretary.

DEPARTMENT OF PUBLIC CHARITIES.

Proposals.

SEALED BIDS OR ESTIMATES WILL BE received by the Department of Public Charities, 10th floor, Municipal Building, Manhattan, until 10.30 a. m. on

WEDNESDAY, JULY 26, 1916.

FOR FURNISHING ALL THE LABOR AND MATERIALS REQUIRED FOR FIRE PROTECTION WORK IN THE GROUPS OF BUILDINGS UNDER THE JURISDICTION OF THE DEPARTMENT OF PUBLIC CHARITIES, EXCEPTING THOSE ON RANDALL'S ISLAND, AND AT THE NEW YORK CITY FARM COLONY, BOROUGH OF RICHMOND.

The time allowed for the completion of the work and full performance of the contract is sixty (60) consecutive working days for Groups I and VII; seventy-five (75) consecutive working days for Groups II, III and VI; and ten (10) consecutive working days for Groups VIII and IX.

The security required will be forty thousand dollars (\$40,000).

Certified check or cash in the sum of two thousand dollars (\$2,000) must accompany bid.

The bidder will state one aggregate price for the whole work described and specified, as the contract is entire for a complete job.

Blank forms and further information may be obtained at the office of the Purchasing Agent of the Department, 10th floor, Municipal Building, Manhattan, where plans and specifications may be seen.

JOHN A. KINGSBURY, Commissioner.
Dated July 7, 1916. jy17,19
See General Instructions to Bidders on last page, last column, of the "City Record."

DEPARTMENT OF CORRECTION.

Proposals.

SEALED BIDS OR PROPOSALS WILL BE received by the Commissioner of Correction, Municipal Building, Manhattan, until 11 a. m. on

THURSDAY, JULY 20, 1916.
FURNISHING AND DELIVERING BREAD TO NEW HAMPTON FARMS, NEW HAMPTON, ORANGE COUNTY, NEW YORK.

The time for the delivery of the articles, materials and supplies and the performance of the contract is by or before Sept. 30, 1916.

The amount of security required is thirty (30) per cent. of the amount of the bid or estimate.

The bidder will state the price for each item or article contained in the specifications or schedules herein contained or hereto annexed, per pound, by which the bids will be tested. The extensions must be made and footed up, as the bids will be read from the total and award made to the lowest bidder on this item.

Bids must be submitted in duplicate, each in a separate envelope. No bid will be accepted unless this provision is complied with.

Delivery will be required to be made at the time and in the manner and in such quantities as may be directed.

Blank forms and further information may be obtained at the office of the Department of Correction, Municipal Building, Manhattan.

BURDETTE G. LEWIS, Commissioner.
Dated, July 8, 1916. jy10,20
See General Instructions to Bidders on last page, last column, of the "City Record."

BOROUGH OF RICHMOND.

Proposals.

SEALED BIDS OR ESTIMATES WILL BE received by the President of the Borough of Richmond at Borough Hall, St. George, New Brighton, S. I., until 12 noon on

TUESDAY, JULY 25, 1916.
Borough of Richmond.

FOR REGULATING AND GRADING PELTON AVE. FROM HENDERSON AVE. TO CASTLETON AVE.; TO PAVE THE ROADWAY THEREOF WITH BITUMINOUS MACADAM PAVEMENT; LAY VITRIFIED BRICK GUTTER ON CONCRETE FOUNDATION; CONSTRUCT CEMENT CURB WITH STEEL GUARD, TOGETHER WITH ALL WORK INCIDENTAL THERETO.

The Engineer's estimate of the quantity and quality of the materials, and the nature and extent, as near as possible, of the work required is as follows:

320 cubic yards of excavation.
2,100 linear feet of cement curb, with steel guard, constructed.

710 square yards of vitrified brick gutter, including mortar bed and laid with cement grout joints.

120 cubic yards of concrete foundation.
2,800 square yards of bituminous macadam pavement.

100 linear feet of roof leader outlets.
The time for the completion of the work and the full performance of the contract is thirty (30) working days.

The amount of security required for the performance of the contract is Twenty-eight Hundred Dollars (\$2,800), and the amount of deposit accompanying the bid shall be five (5) per cent. of the amount of security.

The bidder shall state the price of each item contained in the Engineer's estimate. The bids will be compared and the contract awarded at a lump or aggregate sum.

Bidders are requested to make their bids or estimates upon the blank form prepared by the President, a copy of which, with the proper envelope in which to enclose the bid, can be obtained upon application therefor at the office of the Engineer, Bureau of Engineering, Borough Hall, St. George, S. I., where plans and the contract, including the specifications, in the form approved by the Corporation Counsel, may be seen and other information obtained.

NEW YORK, July 5, 1916. jy14,25
See General Instructions to Bidders on last page, last column, of the "City Record."

SEALED BIDS OR ESTIMATES WILL BE received by the President of the Borough of Richmond at Borough Hall, St. George, New Brighton, S. I., until 12 noon on

MONDAY, JULY 24, 1916.
Borough of Richmond.

FOR REGULATING AND REPAVING WITH GRANITE BLOCK PAVEMENT THE ROADWAY OF ARRIETTA ST. FROM STUYVESANT PL. TO ITS EASTERLY TERMINUS, ETC., TOGETHER WITH ALL WORK INCIDENTAL THERETO.

The Engineer's estimate of the quantity and quality of the materials, and the nature and extent, as near as possible, of the work required is as follows:

3,600 square yards of granite block pavement, including sand bed and laid with cement grout joints.

840 cubic yards of concrete foundation.
60 cubic yards of concrete spandrel.

520 linear feet of new 5" x 16" curb, furnished and set.

30 linear feet of bluestone header, set.

30 square feet of new 4" bluestone flagging, furnished and laid.

2,000 square feet of old bluestone sidewalk relaid.

100 square feet of No. 4 expanded metal, furnished and placed.

50 linear feet of granite curb, reset.

The time for the completion of the work and the full performance of the contract is sixty (60) working days.

The amount of security required for the performance of the contract is Seventy-five Hundred Dollars (\$7,500), and the amount of deposit accompanying the bid shall be five (5) per cent. of the amount of security.

The bidder shall state the price of each item contained in the Engineer's estimate. The bids will be compared and the contract awarded at a lump or aggregate sum.

Bidders are requested to make their bids or estimates upon the blank form prepared by the President, a copy of which, with the proper envelope in which to enclose the bid, can be obtained upon application therefor at the office of the Engineer, Bureau of Engineering, Borough Hall, St. George, S. I., where plans and the contract, including the specifications, in the form approved by the Corporation Counsel, may be seen and other information obtained.

NEW YORK, July 7, 1916. jy13,24
See General Instructions to Bidders on last page, last column, of the "City Record."

SEALED BIDS OR ESTIMATES WILL BE received by the President of the Borough of Richmond at Borough Hall, St. George, New Brighton, S. I., until 12 noon on

FRIDAY, JULY 21, 1916.
Borough of Richmond.

FOR REGULATING AND REPAVING WITH BITUMINOUS CONCRETE PAVEMENT ON PRESENT CONCRETE FOUNDATION THE SOUTH WING OF RICHMOND TERRACE FROM WESTERVELT AVE. TO THE EASTERLY HOUSE LINE OF CHURCH ST., TOGETHER WITH ALL WORK INCIDENTAL THERETO.

The Engineer's estimate of the quantity and quality of the materials, and the nature and extent, as near as possible, of the work required is as follows:

2,300 square yards of bituminous concrete pavement.

200 cubic yards of concrete foundation.

50 cubic yards of additional filling, furnished and placed.

100 square feet of expanded metal (3-9-15) in place.

The time for the completion of the work and the full performance of the contract is thirty (30) working days.

The amount of security required for the performance of the contract is Twenty-three Hundred Dollars (\$2,300), and the amount of deposit accompanying the bid shall be five (5) per cent. of the amount of security.

The bidder shall state the price of each item contained in the Engineer's estimate. The bids will be compared and the contract awarded at a lump or aggregate sum for each contract.

Bidders are requested to make their bids or estimates upon the blank form prepared by the President, a copy of which, with the proper envelope in which to enclose the bid, can be obtained upon application therefor at the office of the Engineer, Bureau of Engineering, Borough Hall, St. George, S. I., where plans and the contract, including the specifications, in the form approved by the Corporation Counsel, may be seen and other information obtained.

NEW YORK, July 6, 1916. jy11,21
See General Instructions to Bidders on last page, last column, of the "City Record."

SEALED BIDS OR ESTIMATES WILL BE received by the President of the Borough of Richmond at Borough Hall, St. George, New Brighton, S. I., until 12 noon on

THURSDAY, JULY 20, 1916.
Borough of Richmond.

FOR REGULATING AND REPAVING WITH VITRIFIED BRICK PAVEMENT ON PRESENT CONCRETE FOUNDATION THE ROADWAY OF BENNETT ST. FROM JEWETT AVE. TO HEBERTON AVE., TOGETHER WITH ALL WORK INCIDENTAL THERETO.

The Engineer's estimate of the quantity and quality of the materials, and the nature and extent, as near as possible, of the work required is as follows:

2,200 square yards of vitrified brick pavement, including mortar bed, and laid with cement grout joints.

10 cubic yards of concrete foundation.

The time for the completion of the work and the full performance of the contract is twenty (20) days.

The amount of security required for the performance of the contract is Eighteen Hundred Dollars (\$1,800), and the amount of deposit accompanying the bid shall be five (5) per cent. of the amount of security.

The bidder shall state the price of each item contained in the Engineer's estimate. The bids will be compared and the contract awarded at a lump or aggregate sum for each contract.

Bidders are requested to make their bids or estimates upon the blank form prepared by the President, a copy of which, with the proper envelope in which to enclose the bid, can be obtained upon application therefor at the office of the Engineer, Bureau of Engineering, Borough Hall, St. George, S. I., where plans and the contract, including the specifications, in the form approved by the Corporation Counsel, may be seen and other information obtained.

NEW YORK, July 5, 1916. jy10,20
See General Instructions to Bidders on last page, last column, of the "City Record."

DEPARTMENT OF PARKS.

Auction Sale.

THE DEPARTMENT OF PARKS, BOROUGH OF THE BRONX, will sell at public auction at the Zbrowski Mansion, Claremont Park, in the Borough of The Bronx, on

MONDAY, JULY 17, 1916.

at 12 noon, the following land and property: GRASS FROM THE LANDS OF VAN CORTLANDT PARK AND PELHAM BAY PARK, BOROUGH OF THE BRONX.

TERMS OF SALE.
Cash payments in bankable funds at the time and place of sale. The removal of the grass purchased is to be begun immediately after the sale. If the purchaser fails to effect the removal of the grass purchased within twenty (20) days from the date of sale, he shall forfeit his purchase money and the ownership of the grass purchased. The City further reserves the right to sell the grass over again; the money received at said sale is to also become the property of the City.

None of the grass on any of the salt meadows is to be included in this sale; all salt meadow grass is reserved for the use of the Park Department.

In addition to the purchase money paid in at the time of the sale, the purchaser shall deposit with the Commissioner of Parks a sum equal to at least fifty (50) per cent. of the amount of the purchase money, as a guarantee that he will cut, clean up and remove all grass and weeds around trees and along fences within the limits of the field or fields on which the grass is purchased by him; the sum so deposited to be returned to the depositor in the event of his fulfilling the terms of this guarantee; otherwise, said sum so deposited to be used by the Commissioner for the purpose named in the guarantee.

THOMAS W. WHITTLE, Commissioner of Parks, Borough of The Bronx. jy12,17

SEALED BIDS OR ESTIMATES WILL BE received by the Superintendent of School Supplies at the office of the Department of Education, Park ave. and 59th st., Manhattan, until 11 a. m. on

MONDAY, JULY 24, 1916.

FOR FURNISHING AND DELIVERING TO THE DEPARTMENT OF EDUCATION, 5,950 GROSS TONS OF ANTHRACITE COAL, MORE OR LESS, FOR USE IN THE SCHOOLS, BOROUGH OF MANHATTAN, THE BRONX, BROOKLYN AND QUEENS, IN THE CITY OF NEW YORK, AND FOR THE SEVERAL OFFICES AND DEPARTMENTS THEREOF.

The time for the delivery of the coal and supplies and the performance of the contract will be from July 27, 1916, to May 15, 1917, inclusive, as provided in the contract.

The amount of security required is thirty (30) per cent. of the amount of the contract.

The bidder will state the price of each item or article contained in the specifications or schedules herein contained or hereto annexed, per gross ton, by which the bids will be tested.

Award will be made to the lowest aggregate bidder for anthracite and semi-bituminous coal for each Borough.

Delivery will be required to be made at the time and in the manner and in such quantities as may be directed.

Bids must be submitted in duplicate, each in a separate envelope.

Blank forms and further information may be obtained at the office of the Superintendent of

School Supplies, Board of Education, Manhattan, Park ave. and 59th st.

PATRICK JONES, Superintendent of School Supplies.
Dated, July 10, 1916. jy10,21
See General Instructions to Bidders on last page, last column, of the "City Record."

SEALED BIDS OR ESTIMATES WILL BE received by the Superintendent of School Buildings at the office of the Department of Education, Park ave. and 59th st., Manhattan, until 11 a. m. on

MONDAY, JULY 24, 1916.
Borough of Brooklyn.

FOR ALTERATIONS, FIRE PROTECTION, SANITARY, HEATING, ELECTRIC WORK, ETC., DUPLICATE SCHOOL PLAN, AT PUBLIC SCHOOLS 50, 72, 110, 125, 174 AND 175, BOROUGH OF BROOKLYN.

The time allowed to complete the whole work of each item on each school will be sixty (60) working days, as provided in the contract.

The amount of security required is as follows: P. S. 50; Item 1, \$3,000; Item 2, \$200; Item 4, \$600. P. S. 72; Item 1, \$3,000; Item 2, \$800; Item 4, \$2,000. P. S. 110; Item 1, \$10,000; Item 2, \$800; Item 3, \$500; Item 4, \$1,000. P. S. 125; Item 1, \$5,000; Item 2, \$1,800; Item 4, \$600. P. S. 174; Item 1, \$1,500; Item 2, \$500. P. S. 175; Item 1, \$2,000; Item 2, \$500.

The deposit accompanying bid on each item for each school shall be five per cent. of the amount of security.

A separate proposal must be submitted for each item on each school and award will be made thereon.

Blank forms, plans and specifications may be obtained or seen at the office of the Superintendent, at Estimating Room, 9th floor, Hall of the Board of Education, Park ave. and 59th st., Manhattan.

C. B. J. SNYDER, Superintendent of School Buildings.
Dated, July 12, 1916. jy12,24
See General Instructions to Bidders on last page, last column, of the "City Record."

SEALED BIDS OR ESTIMATES WILL BE received by the Superintendent of School Buildings at the office of the Department of Education, Park ave. and 59th st., Manhattan, until 11 a. m. on

FRIDAY, JULY 21, 1916.
Borough of The Bronx.

FOR FIRE PROTECTION WORK AT PUBLIC SCHOOLS 3, 10 AND 12, BOROUGH OF THE BRONX.

The time allowed to complete the whole work on each school will be fifty-five (55) working days, as provided in the contract.

The amount of security required is as follows: P. S. 3, \$4,000; P. S. 10, \$3,000; P. S. 12, \$800.

The bidder will state the price per gross ton, by which the bids will be tested.

Contract, if awarded, will be awarded to the lowest bidder for the District or item by item, if deemed to be for the best interest of the City.

The Board of Education reserves the right to award the contract by District or item by item if deemed to be for the best interest of the City.

Delivery will be required to be made at the time and in the manner and in such quantities as may be directed.

Bids must be submitted in duplicate, each in a separate envelope.

Blank forms and further information may be obtained at the office of the Superintendent of School Supplies, Board of Education, Park ave. and 59th st., Manhattan.

PATRICK JONES, Superintendent of School Supplies.
Dated, July 13, 1916. jy13,24
See General Instructions to Bidders on last page, last column, of the "City Record."

SEALED BIDS OR ESTIMATES WILL BE received by the Superintendent of School Buildings at the office of the Department of Education, Park ave. and 59th st., Manhattan, until 11 a. m. on

MONDAY, JULY 24, 1916.
Borough of Manhattan.

FOR SANITARY ALTERATIONS, ETC., AT PUBLIC SCHOOL 82, FIRST AVE. AND 70TH ST., BOROUGH OF MANHATTAN.

The time allowed to complete the whole work will be forty (40) working days, as provided in the contract.

The amount of security required is Four Hundred Dollars (\$400).

The deposit accompanying bid shall be five per cent. of the amount of security.

Blank forms, plans and specifications may be obtained or seen at the office of the Superintendent, at Estimating Room, 9th floor, Hall of the Board of Education, Park ave. and 59th st., Manhattan.

C. B. J. SNYDER, Superintendent of School Buildings.
Dated, July 12, 1916. jy12,24
See General Instructions to Bidders on last page, last column, of the "City Record."

SEALED BIDS OR ESTIMATES WILL BE received by the Superintendent of School Buildings at the office of the Department of Education, Park ave. and 59th st., Manhattan, until 11 a. m. on

MONDAY, JULY 24, 1916.
Borough of The Bronx.

FOR FIRE PROTECTION WORK AT PUBLIC SCHOOLS 3, 10 AND 12, BOROUGH OF THE BRONX.

The time allowed to complete the whole work on each school will be fifty-five (55) working days, as provided in the contract.

The amount of security required is as follows: P. S. 3, \$4,000; P. S. 10, \$3,000; P. S. 12, \$800.

The deposit accompanying bid on each school shall be five per cent. of the amount of security.

A separate proposal must be submitted for each school and award will be made thereon.

FOR ITEM 1, GENERAL CONSTRUCTION; ITEM 2, PLUMBING AND DRAINAGE; ITEM 3, HEATING AND VENTILATION, AND ITEM 4, ELECTRIC EQUIPMENT, OF ALTERATIONS IN AND ADDITIONS TO PUBLIC SCHOOL 4, ON THE NORTHWESTERLY CORNER OF FULTON AVE. AND E. 173D ST., BOROUGH OF THE BRONX.

The time allowed to complete the whole work of each item will be seventy-five (75) working days, as provided in the contract.

The amount of security required is as follows: Item 1, \$10,000; Item 2, \$5,000; Item 3, \$800; Item 4, \$1,400.

The deposit accompanying bid on each item shall be five per cent. of the amount of security.

A separate proposal must be submitted for each item and award will be made thereon.

FOR FURNITURE, ETC., FOR EVANDER CHILDS HIGH SCHOOL, ON E. 184TH ST. AND FIELD PL., BETWEEN CRESTON AND MORRIS AVES., BOROUGH OF THE BRONX.

The time allowed to complete the whole work on each item will be sixty (60) working days, as provided in the contract.

The amount of security required is as follows: Item 1, \$4,000; Item 2, \$600; Item 3, \$3,000; Item 4, \$2,000; Item 5, \$800; Item 6, \$1,500; Item 7, \$3,000; Item 8, \$1,000; Item 9, \$1,800; Item 10, \$6,000; Item 11, \$3,000.

The deposit accompanying bid on each item shall be five per cent. of the amount of security.

A separate proposal must be submitted for each item and award will be made thereon.

FOR OPERA CHAIRS, DUPLICATE SCHOOL PLAN, AT PUBLIC SCHOOLS 72, 109, 168 AND 171, BOROUGH OF MANHATTAN.

The time allowed to complete the whole work will be thirty (30) working days, as provided in the contract.

The amount of security required is as follows: Item 1, P. S. 72, \$500; Item 2, P. S. 109, \$600; Item 3, P. S. 168, \$600; Item 4, P. S. 171, \$600.

The deposit accompanying bid on each item shall be five per cent. of the amount of security.

A separate proposal must be submitted for each item and award will be made thereon.

Blank forms, plans and specifications may be obtained or seen at the office of the Superintendent, at Estimating Room, 9th floor, Hall of the Board of Education, Park ave. and 59th st., Manhattan.

C. B. J. SNYDER, Superintendent of School Buildings.
Dated, July 12, 1916. jy12,24
See General Instructions to Bidders on last page, last column, of the "City Record."

SEALED BIDS OR ESTIMATES WILL BE received by the Superintendent of School Supplies at the office of the Department of Education, Park ave. and 59th st., Manhattan, until 11 a. m. on

FRIDAY, JULY 21, 1916.

FOR FURNISHING AND DELIVERING TO THE DEPARTMENT OF EDUCATION 42,200 GROSS TONS OF ANTHRACITE AND SEMI-BITUMINOUS COAL, MORE OR LESS, FOR USE IN THE SCHOOLS, BOROUGH OF MANHATTAN, THE BRONX, BROOKLYN AND QUEENS, IN THE CITY OF NEW YORK, AND FOR THE SEVERAL OFFICES AND DEPARTMENTS THEREOF.

The time for the delivery of the coal and supplies and the performance of the contract will be from July 27, 1916, to May 15, 1917, inclusive, as provided in the contract.

The amount of security required is thirty (30) per cent. of the amount of the contract.

The bidder will state the price of each item or article contained in the specifications or schedules herein contained or hereto annexed, per gross ton, by which the bids will be tested.

Award will be made to the lowest aggregate bidder for anthracite and semi-bituminous coal for each Borough.

Delivery will be required to be made at the time and in the manner and in such quantities as may be directed.

Bids must be submitted in duplicate, each in a separate envelope.

Blank forms and further information may be obtained at the office of the Superintendent of

School Supplies, Board of Education, Manhattan, Park ave. and 59th st.

PATRICK JONES, Superintendent of School Supplies.
Dated, July 10, 1916. jy10,21
See General Instructions to Bidders on last page, last column, of the "City Record."

SEALED BIDS OR ESTIMATES WILL BE received by the Superintendent of School Buildings at the office of the Department of Education, Park ave. and 59th st., Manhattan, until 11 a. m. on

MONDAY, JULY 24, 1916.
Borough of Brooklyn.

FOR ALTERATIONS, FIRE PROTECTION, SANITARY, HEATING, ELECTRIC WORK, ETC., DUPLICATE SCHOOL PLAN, AT PUBLIC SCHOOLS 50, 72, 110, 125, 174 AND 175, BOROUGH OF BROOKLYN.

The time allowed to complete the whole work of each item on each school will be sixty (60) working days, as provided in the contract.

The amount of security required is as follows: P. S. 50; Item 1, \$3,000; Item 2, \$200; Item 4, \$600. P. S. 72; Item 1, \$3,000; Item 2, \$800; Item 4, \$2,000. P. S. 110; Item 1, \$10,000; Item 2, \$800; Item 3, \$500; Item 4, \$1,000. P. S. 125; Item 1, \$5,000; Item 2, \$1,800; Item 4, \$600. P. S. 174; Item 1, \$1,500; Item 2, \$500. P. S. 175; Item 1, \$2,000; Item 2, \$500.

The deposit accompanying bid on each item for each school shall be five per cent. of the amount of security.

A separate proposal must be submitted for each item on each school and award will be made thereon.

Blank forms, plans and specifications may be obtained or seen at the office of the Superintendent, at Estimating Room, 9th floor, Hall of the Board of Education, Park ave. and 59th st., Manhattan.

C. B. J. SNYDER, Superintendent of School Buildings.
Dated, July 12, 1916. jy12,24
See General Instructions to Bidders on last page, last column, of the "City Record."

SEALED BIDS OR ESTIMATES WILL BE received by the Superintendent of School Buildings at the office of the Department of Education, Park ave. and 59th st., Manhattan, until 11 a. m. on

BELLEVUE AND ALLIED HOSPITALS, DEPARTMENT OF PUBLIC CHARITIES, DEPARTMENT OF HEALTH.

Proposals.
SEALED BIDS OR ESTIMATES WILL BE received by Bellevue and Allied Hospitals, Department of Public Charities, Department of Health, at Room 1230, Municipal Building, Manhattan, until 12 noon, on

WEDNESDAY, JULY 26, 1916.
FOR FURNISHING AND DELIVERING MEATS AND POULTRY.

The time for the performance of the contract is on or before Sept. 30, 1916.

The amount of security required is thirty (30) per cent. of the amount of the bid or estimate. No bid will be considered unless it is accompanied by a deposit. Such deposit shall be in an amount not less than one and one-half (1½) per cent. of the total amount of the bid.

The bidder will state the price per unit, as called for in the schedules of quantities and prices, by which the bids will be tested. The extensions must be made and footed up, as the bids will be read from the total and awards, if made, made to the lowest bidder on each item, as stated in the specifications.

Bids must be submitted in duplicate, each in a separate envelope. No bid will be accepted unless this provision is complied with.

Blank forms and further information may be obtained at Room 1230, Municipal Building, Manhattan.

BOARD OF TRUSTEES, BELLEVUE AND ALLIED HOSPITALS, By JOHN W. BRANNAN, M. D., President.

DEPARTMENT OF PUBLIC CHARITIES, JOHN A. KINGSBURY, Commissioner.
DEPARTMENT OF HEALTH, HAVEN E. EMERSON, Commissioner. jy14,26

Sec. General Instructions to Bidders on last page, last column, of the "City Record," except for the address of the office for receiving and opening bids.

BOARD OF ESTIMATE AND APPORTIONMENT.

Notices of Public Hearings.

PUBLIC IMPROVEMENT MATTERS.

NOTICE IS HEREBY GIVEN THAT AT THE meeting of the Board of Estimate and Apportionment, held on June 23, 1916 (Cal. No. 129), the following resolutions were adopted:

Whereas, the Board of Estimate and Apportionment is considering the advisability of amending the proceeding authorized by said Board on May 4, 1911, for acquiring title to Chicago street from Corona avenue to Queens Boulevard; Toledo avenue from South Railroad avenue to Queens Boulevard; Parcel street from Gay street to Corona avenue; Medina place from Gerry avenue to Corona avenue; and the Public place bounded by Chicago street, Justice street and Laconia street, Borough of Queens, so as to relate to Chicago street from Corona avenue to Queens Boulevard; Toledo street from Corona avenue to Queens Boulevard; Parcel street from Gay street to Corona avenue; Medina place from Gerry avenue to Corona avenue; and the Public place bounded by Chicago street, Justice street and Laconia street.

Resolved, that the Board of Estimate and Apportionment, in pursuance of the provisions of the Greater New York Charter, as amended, hereby gives notice that the following is the proposed modified district of assessment for benefit in this proposed amended proceeding:

Beginning at a point on the prolongation of a line midway between Gay street and Hanover avenue, as these streets are laid out between Corona avenue and Hammond place, distant 100 feet northerly from the northerly line of Corona avenue, the said distance being measured at right angles to Corona avenue, and running thence southwardly along the said line midway between Gay street and Hanover avenue and along the prolongation of the said line, to the intersection with the prolongation of a line midway between Parcel street and Gerry avenue; thence westwardly along the said line midway between Parcel street and Gerry avenue and along the prolongation of the said line, to the intersection with a line midway between Toledo street and Gay street; thence southwardly along the said line midway between Toledo street and Gay street, to the intersection with a line midway between Gerry avenue and Maurice avenue; thence eastwardly along the said line midway between Gerry avenue and Maurice avenue to the intersection with a line midway between Toledo street and Hanover avenue; thence southwardly along the said line midway between Toledo street and Hanover avenue to the intersection with a line bisecting the angle formed by the intersection of the prolongations of the center lines of Toledo street and Hanover avenue, as these streets are laid out between Norfolk street and Orontes street; thence southwardly along the said bisecting line to the intersection with a line midway between Palmer street and Rodman street; thence westwardly along the said line midway between Palmer street and Rodman street to the intersection with the northerly line of Queens Boulevard; thence southwardly at right angles to Queens Boulevard to a point distant 100 feet southwardly from its southwesterly side; thence northwardly along a straight line to a point on the southeasterly line of Woodhaven avenue, where it is intersected by the prolongation of a line distant 100 feet southwesterly from and parallel with the southwesterly line of Queens Boulevard, as this street is laid out between Culler street and Buskirk place, the said distance being measured at right angles to Queens Boulevard; thence northwardly along the said line parallel with Queens Boulevard and along the prolongation of the said line, to the intersection with the prolongation of a line distant 290 feet westerly from and parallel with the westerly line of Chicago street as this street is laid out between Laconia street and Martense street, the said distance being measured at right angles to Chicago street; thence northwardly along the said line parallel with Chicago street, and along the prolongation of the said line, to the intersection with the prolongation of a line distant 100 feet northerly from and parallel with the northerly line of Corona avenue; thence generally eastwardly and always distant 100 feet northerly from and parallel with the northerly line of Corona avenue to the point or place of beginning.

Resolved, that this Board consider the proposed modified district of assessment at a meeting of the Board to be held in the City of New York, Borough of Manhattan, in the City Hall, on Thursday, July 27, 1916, at 10.30 o'clock a. m., and that at the same time and place a public hearing thereon will then and there be had.

Resolved, that the Secretary of this Board cause these resolutions and a notice to all persons affected thereby to be published in the

City Record for ten days continuously, Sundays and legal holidays excepted, prior to Thursday, July 27, 1916.

Dated, July 14, 1916.
JOSEPH HAAG, Secretary, Municipal Building. Telephone, 4560 Worth. jy14,25

NOTICE IS HEREBY GIVEN THAT THE Board of Estimate and Apportionment of The City of New York, deeming it for the public interest so to do, proposes to change the map or plan of The City of New York so as to establish lines and grades for the street system within the territory bounded by Bement avenue, Forest avenue, Bard avenue and Upland avenue, and change the grades of Forest avenue, between Davis avenue and Bard avenue, Borough of Richmond, and that a meeting of said Board will be held in the Old Council Chamber, City Hall, Borough of Manhattan, City of New York, on Thursday, July 27, 1916, at 10.30 o'clock a. m., at which such proposed change will be considered by said Board; all of which is more particularly set forth and described in the following resolutions adopted by the Board on June 23, 1916 (Cal. No. 146), notice of the adoption of which is hereby given, viz.:

Resolved, That the Board of Estimate and Apportionment of The City of New York, in pursuance of the provisions of Section 442 of the Greater New York Charter as amended, deeming it for the public interest so to do, proposes to change the map or plan of The City of New York, by establishing lines and grades for the street system within the territory bounded by Bement avenue, Forest avenue, Bard avenue and Upland avenue, and changing the grades of Forest avenue, between Davis avenue and Bard avenue, Borough of Richmond, which proposed change is more particularly shown upon a map or plan bearing the signature of the President of the Borough, and dated June 29, 1916.

Resolved, That this Board consider the proposed change at a meeting of the Board, to be held in the City Hall, Borough of Manhattan, City of New York, on Thursday, July 27, 1916, at 10.30 o'clock a. m.

Resolved, That the Secretary of this Board cause these resolutions, and a notice to all persons affected thereby that the proposed change will be considered at a meeting of the Board to be held at the aforesaid time and place, to be published in the City Record for ten days continuously, Sundays and legal holidays excepted, prior to the 27th day of July, 1916.

Dated, July 14, 1916.
JOSEPH HAAG, Secretary, Board of Estimate and Apportionment, Municipal Building. Telephone, 4560 Worth. jy14,25

NOTICE IS HEREBY GIVEN THAT THE Board of Estimate and Apportionment of The City of New York, deeming it for the public interest so to do, proposes to change the map or plan of The City of New York so as to change the lines and grades of the street system within the territory bounded by White Plains road, Cranford avenue, Wilder avenue, Barnes avenue and East 239th street, Borough of The Bronx, and that a meeting of said Board will be held in the Old Council Chamber, City Hall, Borough of Manhattan, City of New York, on Thursday, July 27, 1916, at 10.30 o'clock a. m., at which such proposed change will be considered by said Board; all of which is more particularly set forth and described in the following resolutions adopted by the Board on June 23, 1916 (Cal. No. 152), notice of the adoption of which is hereby given, viz.:

Resolved, That the Board of Estimate and Apportionment of The City of New York, in pursuance of the provisions of Section 442 of the Greater New York Charter as amended, deeming it for the public interest so to do, proposes to change the map or plan of The City of New York, by changing the lines and grades of the street system within the territory bounded by White Plains road, Cranford avenue, Wilder avenue, Barnes avenue and East 239th street, in the Borough of The Bronx, City of New York, which proposed change is more particularly shown upon a map or plan bearing the signature of the President of the Borough, and dated June 22, 1916.

Resolved, That this Board consider the proposed change at a meeting of the Board, to be held in the City Hall, Borough of Manhattan, City of New York, on Thursday, July 27, 1916, at 10.30 o'clock a. m.

Resolved, That the Secretary of this Board cause these resolutions, and a notice to all persons affected thereby that the proposed change will be considered at a meeting of the Board to be held at the aforesaid time and place, to be published in the City Record for ten days continuously, Sundays and legal holidays excepted, prior to the 27th day of July, 1916.

Dated, July 14, 1916.
JOSEPH HAAG, Secretary, Board of Estimate and Apportionment, Municipal Building. Telephone, 4560 Worth. jy14,25

NOTICE IS HEREBY GIVEN THAT AT the meeting of the Board of Estimate and Apportionment held on July 7, 1916 (Cal. No. 2), the following resolutions were adopted:

Whereas, the Board of Estimate and Apportionment by resolution adopted on March 7, 1912, authorized a proceeding for acquiring title to the real property required for the widening of Flatbush Avenue Extension between Concord street and Nassau Street, in the Borough of Brooklyn, and directed that 50% of the entire cost and expense of the proceeding be borne and paid by the City of New York, and that the remainder thereof be assessed upon an area deemed to be benefited by the improvement and described in the resolution authorizing the proceeding; and

Whereas, the Board of Estimate and Apportionment is considering the advisability of reconsidering its action with respect to the distribution of the cost and expense of the proceeding and of making a new determination concerning the same, pursuant to the provisions of Section 247 of the Greater New York Charter, as amended by Chapter 512 of the Laws of 1915, by placing 50% of the entire cost and expense of the proceeding upon the City of New York. (This 50% to be in addition to and not to include the amount already placed upon the City by the Commissioner of Assessment as representing one-third of the building damage); by placing 35% of the entire cost and expense upon the Borough of Brooklyn. (This 35% so to be placed upon the Borough of Brooklyn to be collected with the taxes upon the real property in said Borough becoming due and payable in the next succeeding year after the cost and expense of the improvement shall have been fixed and determined); and by placing the remainder of the entire cost and expense of the proceeding upon the following area of assessment:

Beginning at a point on the easterly line of Bridge street where it is intersected by a line midway between High street and Nassau street, and running thence eastwardly along the said line midway between High street and Nassau street to the intersection with the prolongation of a line midway between Bridge street and Duffield street; thence southwardly along the said line midway between Bridge street and Duffield street and along the prolongation of the said line to the intersection with a line always distant 100 feet easterly from and parallel with the easterly line of Flatbush avenue, the said distance being measured at right angles to

Flatbush avenue; thence southwardly along the said line parallel with Flatbush avenue and always distant 100 feet therefrom to a point distant 100 feet southwesterly from the southwesterly line of Fulton street, the said distance being measured at right angles to Fulton street; thence northwesterly and always distant 100 feet southwesterly from and parallel with the southwesterly line of Fulton street to the intersection with a line always distant 100 feet westerly from and parallel with the westerly line of Flatbush avenue, the said distance being measured at right angles to Flatbush avenue; thence northwardly along the said line parallel with Flatbush avenue and always distant 100 feet therefrom to the intersection with a line midway between Chapel street and Cathedral place; thence westwardly along the said line midway between Chapel street and Cathedral place to the intersection with the prolongation of a line midway between Jay street and Bridge street, as these streets are laid out immediately south of Cathedral place; thence northwardly along the prolongation of the said line midway between Jay street and Bridge street to the intersection with a line midway between Concord street and Chapel street; thence westwardly along the said line midway between Concord street and Chapel street to the intersection with a line midway between Pearl street and Jay street to the intersection with a line midway between High street and Nassau street; thence eastwardly along the said line midway between High street and Nassau street to the intersection with the westerly line of Jay street; thence southwardly along the westerly line of Jay street to the intersection with the northerly line of Nassau street; thence eastwardly along the northerly line of Nassau street to the intersection with the easterly line of Bridge street; thence northwardly along the easterly line of Bridge street to the point or place of beginning.

Resolved, that this Board consider the proposed redistribution of the cost and expense of the proceeding at a meeting of the Board to be held in the City Hall, Borough of Manhattan, City of New York, on Thursday, July 27, 1916, at 10.30 o'clock a. m., and that at the same time and place a public hearing thereon will then and there be had.

Resolved, that the Secretary of this Board cause these resolutions and a notice to all persons affected thereby to be published in the City Record and in the Corporation Newspapers for ten days continuously, Sundays and legal holidays excepted, prior to Thursday, July 27, 1916.

JOSEPH HAAG, Secretary, Municipal Building. Telephone, 4560 Worth. jy14,25

NOTICE IS HEREBY GIVEN THAT AT THE meeting of the Board of Estimate and Apportionment held on July 7, 1916 (Cal. No. 104), the following resolutions were adopted:

Whereas, the Board of Estimate and Apportionment proposes to initiate proceedings for regulating and reregulating grading and regrading, curbing and recurbing and flagging and reflagging New Utrecht avenue from 39th street to 63rd street; and for paving with granite block (permanent pavement) the space between the tracks of the Nassau Electric Railroad Company as relocated, the rails of the tracks and two feet outside of the outer rails, and for paving with asphalt (permanent pavement) the remaining space within the roadway, excepting from the area to be paved so much of it as falls within the space heretofore paved, Borough of Brooklyn; and

Whereas, the cost of the proposed improvement, which is estimated to be \$70,000, is to be assessed upon the property deemed to be benefited thereby, the assessed valuation of which property is estimated to be \$1,623,000; be it

Resolved, that the Board of Estimate and Apportionment hold a public hearing in Room 16, City Hall, Borough of Manhattan, on Thursday, July 27, 1916, at 10.30 o'clock a. m., at which all persons interested in the proposed improvement and assessment thereof will be afforded an opportunity to be heard thereon.

Resolved, that the Secretary of this Board cause these resolutions and a notice to all persons affected thereby to be published in the City Record and in the Corporation Newspapers for ten days, exclusive of Sundays and legal holidays, prior to the 27th day of July, 1916.

Dated, July 14, 1916.
JOSEPH HAAG, Secretary, Municipal Building. Telephone, 4560 Worth. jy14,25

NOTICE IS HEREBY GIVEN THAT THE Board of Estimate and Apportionment of The City of New York, deeming it for the public interest so to do, proposes to change the map or plan of The City of New York so as to change the lines and grades of 12th avenue, between West 42nd street and West 51st street; change the grades of the street system within the territory bounded by West 42nd street, the Hudson River, West 51st street and 11th avenue; and discontinue the street system heretofore laid out west of the westerly line of 12th avenue as now proposed, Borough of Manhattan, and that a meeting of said Board will be held in the Old Council Chamber, City Hall, Borough of Manhattan, City of New York, on Thursday, July 27, 1916, at 10.30 o'clock a. m., at which such proposed change will be considered by said Board; all of which is more particularly set forth and described in the following resolutions adopted by the Board on July 7, 1916 (Cal. No. 173), notice of the adoption of which is hereby given, viz.:

Resolved, That the Board of Estimate and Apportionment of The City of New York, in pursuance of the provisions of Section 442 of the Greater New York Charter as amended, deeming it for the public interest so to do, proposes to change the map or plan of The City of New York, by changing the lines and grades of 12th avenue, between the southerly line of West 42nd street and the northerly line of West 51st street; by changing the grades of the street system within the territory bounded by West 42nd street, the bulkhead line of the Hudson River, West 51st street and 11th avenue; and by closing and discontinuing those portions of West 42nd street, West 43rd street, West 44th street, West 45th street, West 46th street, West 47th street, West 48th street, West 49th street, West 50th street, and West 51st street, and that portion of 12th avenue between the southerly line of West 42nd street and the northerly line of West 51st street located west of the westerly line of 12th avenue as now proposed, Borough of Manhattan, which proposed change is more particularly shown upon a map or plan bearing the signature of the President of the Borough and dated June 20, 1916.

Resolved, That this Board consider the proposed change at a meeting of the Board, to be held in the City Hall, Borough of Manhattan, City of New York, on Thursday, July 27, 1916, at 10.30 o'clock a. m.

Resolved, That the Secretary of this Board cause these resolutions, and a notice to all persons affected thereby that the proposed change will be considered at a meeting of the Board to be held at the aforesaid time and place, to be published in the City Record for ten days continuously, Sundays and legal holidays excepted, prior to the 27th day of July, 1916.

Dated, July 14, 1916.
JOSEPH HAAG, Secretary, Board of Estimate and Apportionment, Municipal Building. Telephone, 4560 Worth. jy14,25

NOTICE IS HEREBY GIVEN THAT THE Board of Estimate and Apportionment of The City of New York, deeming it for the public interest so to do, proposes to change the map or plan of The City of New York so as to change the grades of the street system within the territory bounded by 15th avenue, 62nd street, 16th avenue, 63rd street, 18th avenue, 61st street, 20th avenue, 62nd street, 21st avenue, 63rd street, Bay Parkway, 67th street, 21st avenue, 66th street, 20th avenue and 65th street, Borough of Brooklyn, and that a meeting of said Board will be held in the Old Council Chamber, City Hall, Borough of Manhattan, City of New York, on Thursday, July 27, 1916, at 10.30 o'clock a. m., at which such proposed change will be considered by said Board; all of which is more particularly set forth and described in the following resolutions adopted by the Board on July 7, 1916 (Cal. No. 174), notice of the adoption of which is hereby given, viz.:

Resolved, That the Board of Estimate and Apportionment of The City of New York, in pursuance of the provisions of Section 442 of the Greater New York Charter as amended, deeming it for the public interest so to do, proposes to change the map or plan of The City of New York, by changing the grades of the street system within the territory bounded by 15th avenue, 62nd street, 16th avenue, 63rd street, 18th avenue, 61st street, 20th avenue, 62nd street, 21st avenue, 63rd street, Bay Parkway, 67th street, 21st avenue, 66th street, 20th avenue and 65th street, Borough of Brooklyn, which proposed change is more particularly shown upon a map or plan bearing the signature of the Commissioner of Public Works of the Borough, and dated June 10, 1916.

Resolved, That this Board consider the proposed change at a meeting of the Board, to be held in the City Hall, Borough of Manhattan, City of New York, on Thursday, the 27th day of July, 1916, at 10.30 o'clock a. m.

Resolved, That the Secretary of this Board cause these resolutions and a notice to all persons affected thereby that the proposed change will be considered at a meeting of the Board, to be held at the aforesaid time and place, to be published in the City Record and the corporation newspapers for ten days continuously, Sundays and legal holidays excepted, prior to the 27th day of July, 1916.

Dated, July 14, 1916.
JOSEPH HAAG, Secretary, Municipal Building. Telephone, 4560 Worth. jy14,25

NOTICE IS HEREBY GIVEN THAT AT THE meeting of the Board of Estimate and Apportionment, held on July 7, 1916 (Cal. No. 175), the following resolutions were adopted:

Whereas, the Board of Estimate and Apportionment of The City of New York is considering the advisability of instituting proceedings to acquire title to the real property required for the opening and extending of 12th avenue, between West 42nd street and West 51st street, Borough of Manhattan, as shown on a map or plan bearing the signature of the President of the Borough, and dated June 20, 1916; and

Whereas, the Board of Estimate and Apportionment is authorized and required at the time of the adoption of the resolution directing the institution of proceedings to acquire title to the real property required for the foregoing improvement to fix and determine upon an area or areas of assessment for benefit for said proceedings;

Resolved, that the Board of Estimate and Apportionment, in pursuance of the provisions of the Greater New York Charter, as amended, hereby gives notice that it proposes to place 50% of the entire cost and expense of the proceedings upon the Borough of Manhattan; (to be levied and collected with the taxes upon the real property in said Borough becoming due and payable in the year in which such cost and expense shall have been fixed and determined, provided that such cost and expense be ascertained in time to be included with the taxes on the real property of said Borough in the same year, and if not determined in time, the same is to be levied and collected with the taxes of the succeeding year); and to assess the remaining 50% of such cost and expense upon the following area:

Bounded on the north by a line distant 100 feet northerly from and parallel with the northerly line of West 59th street and by the prolongation of the said line, the said distance being measured at right angles to West 59th street; on the east by a line distant 100 feet easterly from and parallel with the easterly line of 10th avenue, the said distance being measured at right angles to 10th avenue; on the south by a line distant 100 feet southerly from and parallel with the southerly line of West 34th street and by the prolongation of the said line, the said distance being measured at right angles to West 34th street; and on the west by the United States Bulkhead Line of the Hudson River.

Resolved, that this Board consider the proposed area of assessment and apportionment of cost at a meeting of the Board to be held in the City of New York, Borough of Manhattan, in the City Hall, on Thursday, July 27, 1916, at 10.30 o'clock a. m., and that at the same time and place a public hearing thereon will then and there be had.

Resolved, that the Secretary of this Board cause these resolutions and a notice to all persons affected thereby to be published in the City Record for ten days continuously, Sundays and legal holidays excepted, prior to Thursday, July 27, 1916.

Dated, July 14, 1916.
JOSEPH HAAG, Secretary, Municipal Building. Telephone, 4560 Worth. jy14,25

Notice is hereby given that the Board of Estimate and Apportionment will hold a public hearing in Room 16, City Hall, Borough of Manhattan, on Thursday, July 27, 1916, at 10.30 a. m. in the matter of acquiring title to the real property required for the opening and extending of Inwood Hill Park, Borough of Manhattan, all of which is more particularly set forth and described in the following resolutions adopted by the Board on July 7, 1916 (Cal. No. 176), viz.:

Whereas, The Board of Estimate and Apportionment of The City of New York is considering the advisability of instituting proceedings to acquire title to the real property required for the opening and extending of Inwood Hill Park in the Borough of Manhattan, City of New York; and

Whereas, The Board of Estimate and Apportionment is authorized and required at the time of the adoption of the resolution directing the institution of proceedings to acquire title to the real property required for the foregoing improvement to fix and determine upon an area or areas of assessment for benefit for said proceedings;

Resolved, That the Board of Estimate and Apportionment, in pursuance of the provisions of the Greater New York Charter, as amended, hereby gives notice that three propositions are being considered in connection with this matter, viz.:

Proposition No. 1.
Relates to the acquisition of title to the land within the lines of Inwood Hill Park as laid out upon the City Map on March 17, 1916, excluding the two parcels described as follows:

Parcel No. 1.—Beginning at a point 16,193.63 feet north of

the southerly line of West 155th street and 3,646.20 feet west of the easterly line of 10th avenue, the said distances being measured, respectively, at right angles to West 155th street and 10th avenue, and running thence northwardly and parallel with 10th avenue a distance of 68.34 feet; thence deflecting to the right an angle of 27 degrees 37 minutes 56 seconds for a distance of 336.50 feet; thence deflecting to the right an angle of 68 degrees 4 minutes 58 seconds for a distance of 259.94 feet; thence deflecting to the left an angle of 90 degrees to the intersection with the United States Pierhead and Bulkhead Line of the Harlem River Ship Canal; thence eastwardly and southwardly along the said Pierhead and Bulkhead Line a distance of 1,154.80 feet; thence deflecting to the right an angle of 96 degrees 32 minutes 36 seconds for a distance of 108.59 feet; thence deflecting to the left an angle of 90 degrees for a distance of 47.08 feet; thence deflecting to the right an angle of 90 degrees for a distance of 94.33 feet; thence deflecting to the left an angle of 89 degrees 3 minutes 12 seconds for a distance of 21.06 feet; and thence westwardly in a straight line to the point or place of beginning.

Parcel No. 2—
Bounded on the north by a line distant 175 feet north from and parallel with the northerly line of Dyckman street, the said distance being measured at right angles to Dyckman street; on the east by a line distant 260 feet easterly from and parallel with the United States Pierhead and Bulkhead Line of the Hudson River, the said distance being measured at right angles to the said Pierhead and Bulkhead Line; on the south by the northerly line of Dyckman street; and on the west by the United States Pierhead and Bulkhead Line of the Hudson River.

Under Proposition No. 1, it is proposed to place 3.8 per cent. of the entire cost and expense of the proceeding upon the following primary area of assessment; 34.2 per cent. of such cost and expense upon the following secondary area of assessment; 55.8 per cent. of such cost and expense upon the Borough of Manhattan and 62 per cent. of such cost and expense upon the Borough of The Bronx:

Primary Area of Assessment, Including the Territory Immediately Adjoining the Park, in the Matter of Acquiring Title to Inwood Hill Park.

Beginning at a point distant 2,950 feet west from the easterly line of 10th avenue, and distant 1,400 feet north from the northerly line of Dyckman street, the said distances being measured, respectively, at right angles to 10th avenue and Dyckman street, and running thence northwardly and parallel with 10th avenue a distance of 1,250 feet; thence eastwardly at right angles to 10th avenue to the intersection with the United States Pierhead and Bulkhead Line of the Harlem River Ship Canal; thence northwardly and westwardly along the said Pierhead and Bulkhead Line to the intersection with the prolongation of a line distant 175 feet south from and parallel with the southerly line of Dyckman street as this street is laid out adjoining C street, the said distance being measured at right angles to Dyckman street; thence eastwardly along the said line parallel with Dyckman street and the prolongation thereof to the intersection with a line midway between B street and C street; thence northwardly and westwardly along the said line midway between B street and C street and the prolongation thereof to a point distant 100 feet north from the northerly line of Dyckman street, the said distance being measured at right angles to Dyckman street; thence eastwardly and parallel with Dyckman street to a point distant 100 feet west from the westerly line of F street, the said distance being measured at right angles to F street; thence northwardly along the said line parallel with F street and along the prolongation thereof a distance of 1,300 feet; thence westwardly in a straight line to the point or place of beginning, including from this area any property which The City of New York has acquired for Inwood Hill Park.

Secondary Area of Assessment in the Matter of Acquiring Title to Inwood Hill Park.

Beginning at a point on the United States Bulkhead Line of the Hudson River where it is intersected by the prolongation of a line midway between West 71st street and West 72nd street, and running thence northwardly along the said Bulkhead Line of the Hudson River to the intersection with the United States Bulkhead Line of the Harlem River Ship Canal; thence eastwardly and southwardly along the Bulkhead Line of the Harlem River Ship Canal to the intersection with the easterly line of the Harlem River Driveway; thence southwardly along the said easterly line of the Harlem River Driveway and Edgecombe Avenue to the intersection with the prolongation of a line midway between West 150th street and West 151st street; thence eastwardly along the said line midway between West 150th street and West 151st street and the prolongation thereof to a point distant 100 feet easterly from the easterly line of Eighth avenue; thence southwardly and parallel with Eighth avenue and Central Park West to the intersection with the prolongation of a line midway between West 71st street and West 72nd street; thence westwardly along the said line midway between West 71st street and West 72nd street and along the prolongations thereof to the point or place of beginning, excluding the territory within the boundary of the primary area of assessment.

Proposition No. 2.
Relates to the acquisition of title to the land within the lines of Inwood Hill Park as laid out upon the City Map on March 17, 1916, excluding the three parcels described as follows:

Parcel No. 1—
Beginning at a point 16,193.63 feet north of the southerly line of West 155th street and 3,646.20 feet west of the easterly line of 10th avenue, the said distances being measured, respectively, at right angles to West 155th street and 10th avenue, and running thence northwardly and parallel with 10th avenue a distance of 68.34 feet; thence deflecting to the right an angle of 27 degrees 37 minutes 56 seconds for a distance of 336.50 feet; thence deflecting to the right an angle of 68 degrees 4 minutes 58 seconds for a distance of 259.94 feet; thence deflecting to the left an angle of 90 degrees to the intersection with the U. S. Pierhead and Bulkhead Line of the Harlem River Ship Canal; thence eastwardly and southwardly along the said Pierhead and Bulkhead Line a distance of 1,154.80 feet; thence deflecting to the right an angle of 96 degrees 32 minutes and 36 seconds for a distance of 108.59 feet; thence deflecting to the left an angle of 90 degrees for a distance of 47.03 feet; thence deflecting to the right an angle of 90 degrees for a distance of 94.33 feet; thence deflecting to the left an angle of 89 degrees 3 minutes 12 seconds for a distance of 21.06 feet; and thence westwardly in a straight line to the point or place of beginning.

Parcel No. 2—
Comprising the land within the lines of the Park laid out upon the City Map on January 7, 1916.

Parcel No. 3—
Bounded on the north by a line distant 175

feet north from and parallel with the northerly line of Dyckman street, the said distance being measured at right angles to Dyckman street; on the east by a line distant 260 feet easterly from and parallel with the U. S. Pierhead and Bulkhead Line of the Hudson River, the said distance being measured at right angles to the said Pierhead and Bulkhead Line; on the south by the northerly line of Dyckman street; and on the west by the U. S. Pierhead and Bulkhead Line of the Hudson River.

Under Proposition No. 2, it is proposed to place 4.4 per cent. of the entire cost and expense of the proceeding upon the primary area of assessment hereinbefore described, 40 per cent. of such cost and expense upon the secondary area of assessment hereinbefore described, 50.1 per cent. of such cost and expense upon the Borough of Manhattan, and 5.5 per cent. of such cost and expense upon the Borough of The Bronx.

Proposition No. 3.
Relates to the acquisition of title to the land within the lines of Inwood Hill Park as laid out upon the City Map on March 17, 1916, excluding the four parcels described as follows:

Parcel No. 1—
Beginning at a point 16,193.63 feet north of the southerly line of West 155th street and 3,646.20 feet west of the easterly line of 10th avenue, the said distances being measured, respectively, at right angles to West 155th street and 10th avenue, and running thence northwardly and parallel with 10th avenue, a distance of 68.34 feet; thence deflecting to the right an angle of 27 degrees 37 minutes 56 seconds for a distance of 336.50 feet; thence deflecting to the right an angle of 68 degrees 4 minutes 58 seconds for a distance of 259.94 feet; thence deflecting to the left an angle of 90 degrees to the intersection with the U. S. Pierhead and Bulkhead Line of the Harlem River Ship Canal; thence eastwardly and southwardly along the said Pierhead and Bulkhead Line, a distance of 1,154.80 feet; thence deflecting to the right an angle of 96 degrees 32 minutes 36 seconds for a distance of 108.59 feet; thence deflecting to the left an angle of 90 degrees for a distance of 47.08 feet; thence deflecting to the right an angle of 90 degrees for a distance of 94.33 feet; thence deflecting to the left an angle of 89 degrees 3 minutes 12 seconds for a distance of 21.06 feet; and thence westwardly in a straight line to the point or place of beginning.

Parcel No. 2—
So much of the following area as lies west of Parcel No. 1:

Beginning at a point distant 16,193.63 feet north of the southerly line of West 155th street and distant 3,646.20 feet west of the easterly line of 10th avenue, the said distances being measured, respectively, at right angles to West 155th street and 10th avenue; thence northwardly and parallel with 10th avenue, a distance of 493.83 feet; thence deflecting to the left an angle of 90 degrees to the intersection with the mean high water line of Spuyten Duyvil Creek; thence northwardly and eastwardly along the mean high water line of Spuyten Duyvil Creek to its first intersection with the United States Pierhead and Bulkhead Line of the Harlem River Ship Canal; thence southwardly along the said Pierhead and Bulkhead Line of the Harlem River Ship Canal to the second intersection with the mean high water line of Spuyten Duyvil Creek; thence southwardly along the mean high water line of Spuyten Duyvil Creek to the intersection with a line passing through a point distant 16,270.05 feet north of the southerly line of West 155th street and distant 2,762.90 feet westerly from the easterly line of 10th avenue and through a point distant 16,265.39 feet north of the southerly line of West 155th street and distant 2,871.39 feet west of the easterly line of 10th avenue; thence westwardly along the line last described to a point distant 16,265.39 feet north of the southerly line of West 155th street and distant 2,871.39 feet westerly from the easterly line of 10th avenue, the said distances being measured, respectively, at right angles to West 155th street and 10th avenue; thence deflecting to the left an angle of 90 degrees for a distance of 47.08 feet; thence deflecting to the right an angle of 90 degrees for a distance of 94.33 feet; thence deflecting to the left an angle of 89 degrees 3 minutes 12 seconds for a distance of 21.06 feet; and thence in a straight line to the point or place of beginning.

Parcel No. 3—
Comprising the land within the lines of the Park laid out upon the City Map on January 7, 1916.

Parcel No. 4—
Bounded on the north by a line distant 175 feet north from and parallel with the northerly line of Dyckman street, the said distance being measured at right angles to Dyckman street; on the east by a line distant 260 feet easterly from and parallel with the United States Pierhead and Bulkhead Line of the Hudson River, the said distance being measured at right angles to the said Pierhead and Bulkhead Line; on the south by the northerly line of Dyckman street; and on the west by the United States Pierhead and Bulkhead Line of the Hudson River.

Under Proposition No. 3, it is proposed to place 5 per cent. of the entire cost and expense of the proceeding upon the primary area of assessment hereinbefore described, 45 per cent. of such cost and expense upon the Borough of Manhattan, and 5 per cent. of such cost and expense upon the Borough of The Bronx.

The parts or portions of the entire cost and expense of the proceeding for acquiring title to the real property for the improvement herein, proposed to be placed upon the Boroughs of Manhattan and The Bronx, are to be levied and collected with the taxes on the real property in said Boroughs, becoming due and payable in the year in which the cost and expense of the improvement shall have been fixed and determined; provided that such cost and expense be ascertained in time to be included with the taxes on the real property of said Boroughs in the same year; and if not determined in time, the same is to be levied and collected with the taxes of the succeeding year.

Resolved, That this Board consider the three propositions at a meeting of the Board to be held in The City of New York, Borough of Manhattan, in the City Hall, on Thursday, July 27, 1916, and that at the same time and place a public hearing thereon will then and there be had.

Resolved, That the Secretary of this Board cause these resolutions and a notice to all persons affected thereby to be published in the City Record for ten days, exclusive of Sundays and legal holidays, prior to Thursday, July 27, 1916.

Dated July 14, 1916.
JOSEPH HAAG, Secretary, Municipal Building. Telephone, 4560 Worth. jy14,25

NOTICE IS HEREBY GIVEN THAT AT THE meeting of the Board of Estimate and Apportionment held on July 7, 1916 (Cal. No. 177), the following resolutions were adopted:

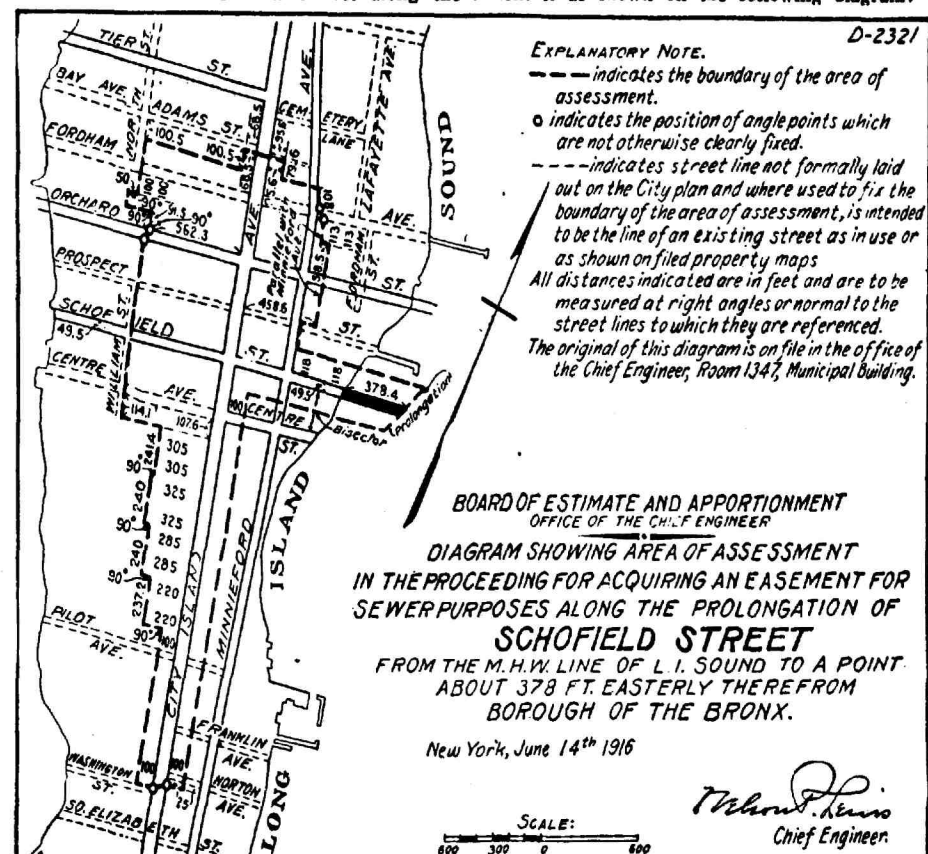
Whereas, the Board of Estimate and Apportionment has under consideration a map submitted by the Commissioner of Public Works, Borough of The Bronx, under date of May 29, 1916, entitled: "Map showing the location and laying out of an easement on the prolongation

of Schofield Street, extending from the High Water Line of Long Island Sound to a point about 378 feet easterly therefrom, dated May 8, 1916, and

Whereas, the Board is considering the advisability of instituting proceedings to acquire title to a sewer easement within the easterly prolongation of Schofield Street, extending 378.428 feet along the prolongation of the northerly line of Schofield street and 364.738 feet along the

prolongation of the southerly line of Schofield Street, Borough of The Bronx, as said sewer easement is shown on the aforementioned map or plan bearing the signature of the President of said Borough and dated May 8, 1916.

Resolved, that the Board of Estimate and Apportionment hereby gives notice that the area upon which it is proposed to assess the expense of acquiring title to the aforesaid easement is as shown on the following diagram:



Resolved, that this Board consider the proposed area of assessment at a meeting of the Board to be held in the City of New York, Borough of Manhattan, in the City Hall, on Thursday, July 27, 1916, at 10:30 o'clock a. m.

Resolved, that the Secretary of this Board cause these resolutions and a notice to all persons affected thereby to be published in the City Record for ten days continuously, Sundays and legal holidays excepted, prior to July 27, 1916.

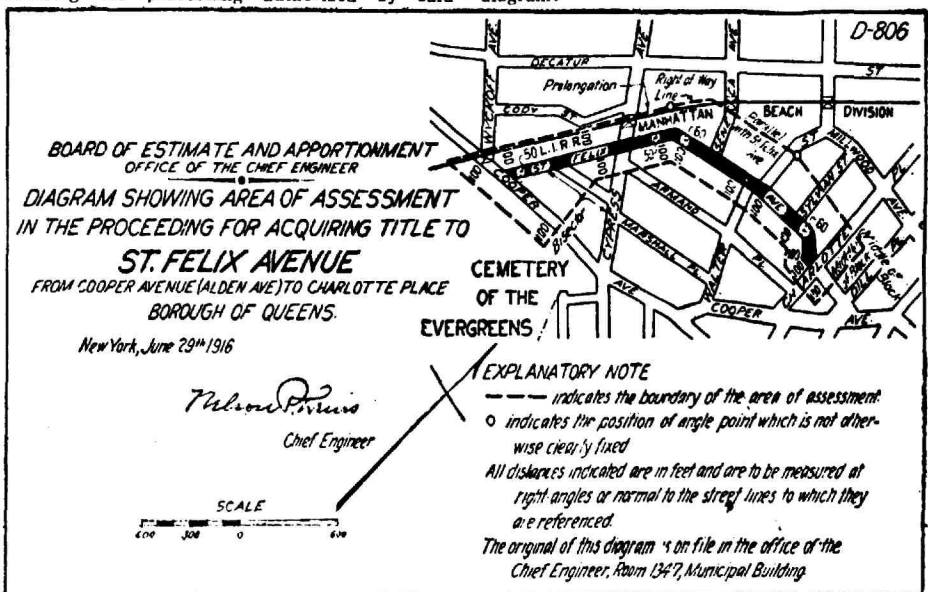
Dated July 14, 1916.
JOSEPH HAAG, Secretary, Municipal Building. Telephone, 4560 Worth. jy14,25

NOTICE IS HEREBY GIVEN THAT AT THE meeting of the Board of Estimate and Apportionment held on July 7, 1916 (Cal. No. 179), the following resolutions were adopted:

Whereas, the Board of Estimate and Apportionment is considering the advisability of amending the proceeding authorized by said

Board on July 1, 1915, for acquiring title to St. Felix Avenue from Cooper Avenue to Charlotte Place, Borough of Queens, so as to conform to a map or plan adopted by the Board of Estimate and Apportionment June 23, 1916, and approved by the Mayor June 30, 1916, in which certain modifications were made in the street alignment in the section adjoining Charlotte Place; the proposed amended proceeding providing for the acquisition of title to St. Felix Avenue from Cooper Avenue to Charlotte Place as now laid out upon the map or plan of the City of New York.

Resolved, that the Board of Estimate and Apportionment, in pursuance of the provisions of the Greater New York Charter, as amended, hereby gives notice that the proposed modified area of assessment for benefit in this proposed amended proceeding is as shown on the following diagram:



Resolved, that this Board consider the proposed modified area of assessment at a meeting of the Board to be held in the City of New York, Borough of Manhattan, in the City Hall, on Thursday, July 27, 1916, at 10:30 o'clock a. m., and that at the same time and place a public hearing thereon will then and there be had.

Resolved, that the Secretary of this Board cause these resolutions and a notice to all persons affected thereby to be published in the City Record for ten days continuously, Sundays and legal holidays excepted, prior to July 27, 1916.

Dated July 14, 1916.
JOSEPH HAAG, Secretary, Municipal Building. Telephone, 4560 Worth. jy14,25

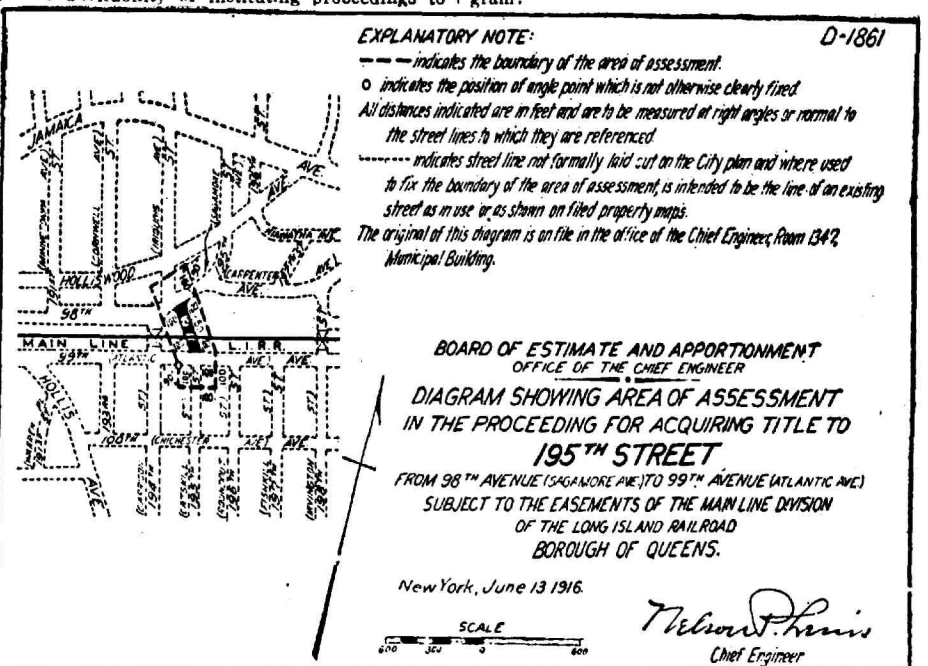
NOTICE IS HEREBY GIVEN THAT AT THE meeting of the Board of Estimate and Apportionment held on July 7, 1916 (Cal. No. 180), the following resolutions were adopted:

Whereas, The Board of Estimate and Apportionment of the City of New York is considering the advisability of instituting proceedings to

acquire title to the real property required for the opening and extending of 195th (Catskill) Street from 98th (Sagamore) Avenue to 99th (Atlantic) Avenue, subject to the easements of the Main Line Division of the Long Island Railroad Company, in the Borough of Queens, City of New York;

Whereas, The Board of Estimate and Apportionment is authorized and required at the time of the adoption of the resolution directing the institution of proceedings to acquire title to the real property required for the foregoing improvement to fix and determine upon an area or areas of assessment for benefit for said proceedings.

Resolved, That the Board of Estimate and Apportionment, in pursuance of the provisions of Section 973 of the Greater New York Charter, as amended, hereby gives notice that the proposed area of assessment for benefit in these proceedings is as shown on the following diagram:



Resolved, That this Board consider the proposed area of assessment at a meeting of the Board to be held in The City of New York, Borough of Manhattan, in the City Hall, on Thursday, July 27, 1916, at 10:30 o'clock a. m., and that at the same time and place a public hearing thereon will then and there be had.

Resolved, That the Secretary of this Board cause these resolutions and a notice to all persons affected thereby to be published in the City Record for ten days, exclusive of Sundays and legal holidays, prior to July 27, 1916.

Dated July 14, 1916.

JOSEPH HAAG, Secretary, Municipal Building. Telephone, 4560 Worth. jy14,25

NOTICE IS HEREBY GIVEN THAT AT THE meeting of the Board of Estimate and Apportionment held on July 7, 1916 (Cal. No. 181), the following resolutions were adopted:

Whereas, the Board of Estimate and Apportionment is considering the advisability of amending the proceeding authorized by said Board under resolutions adopted on March 7, 1912; June 13, 1912, and April 17, 1914, for acquiring title to 6th Street from Stryker Avenue to 7th Street; 7th Street from a point about 150 feet south of Stryker Avenue to Jackson Avenue; 8th Street from Woodside Avenue to Jackson Avenue, Borough of Queens, so as to relate to 6th Street from Stryker Avenue to 7th Street; 7th Street from a point about 150 feet

500 pounds of reinforcing steel, exclusive of steel shown on plan.

5,000 feet Board Measure timber for bracing and sheet piling.
The time allowed for completing the above work will be one hundred and sixty-five (165) working days.

The amount of security required will be Thirteen Thousand Five Hundred (\$13,500) Dollars.
NO. 6. FOR THE CONSTRUCTION OF A SEWER AND APPURTENANCES IN CHURCH ST. FROM ST. ANN'S AVE. TO METROPOLITAN AVE. SECOND AND FOURTH WARDS, BOROUGH OF QUEENS.
The Engineer's estimate of the quantities is as follows:

1,125 linear feet 12-inch vitrified pipe sewer.
8 manholes, complete.
78 spurs on 12-inch vitrified pipe sewer.
208 linear feet 6-inch vitrified pipe for house connections.
3 linear feet 12-inch vitrified pipe for basin connections.
The time allowed for completing the above work will be thirty-five (35) working days.
The amount of security required will be Eighteen Hundred (\$1,800) Dollars.

NO. 7. FOR THE CONSTRUCTION OF A SEWER AND APPURTENANCES IN FOREST AVE. FROM CORNELIA STREET TO THE PROPERTY OF THE BROOKLYN RAPID TRANSIT COMPANY, AND FROM THE NORTHERLY INTERSECTION OF PUTNAM AVE. TO WOODBINE ST., SECOND WARD OF THE BOROUGH OF QUEENS.
The Engineer's estimate of the quantities is as follows:

755 linear feet 12-inch vitrified pipe sewer.
7 manholes, complete.
45 spurs on 12-inch vitrified pipe sewer.
5 basin manholes, complete (new type).
7 inlets, complete (new type).
140 linear feet 12-inch vitrified pipe for basin connections.
105 linear feet 10-inch vitrified pipe for basin connections.
402 linear feet 6-inch vitrified pipe for house connections.

The time allowed for completing the above work will be thirty (30) working days.
The amount of security required will be Fifteen Hundred (\$1,500) Dollars.

NO. 8. FOR THE CONSTRUCTION OF A TEMPORARY PARK BASIN ON THE WESTERLY SIDE OF GUION AVE. ABOUT 375 FEET NORTH OF BRANDON AVE. FOURTH WARD; TO ABATE A NUISANCE AND TO PREVENT DAMAGE TO PROPERTY, IN ACCORDANCE WITH SECTION 435 OF THE CHARTER.
The Engineer's estimate of the quantities is as follows:

1 park receiving basin, complete.
20 linear feet 8-inch vitrified pipe for basin connections.
The time allowed for completing the above work will be five (5) working days.
The amount of security required will be Forty (\$40.00) Dollars.

NO. 9. FOR THE CONSTRUCTION OF A SEWER AND APPURTENANCES IN RUST ST. FROM GRAND ST. TO JAMES ST.; JAMES ST. FROM RUST ST. TO FLUSHING AVE.; FLUSHING AVE. FROM JAMES ST. TO COLLINS AVE.; COLLINS AVE. FROM FLUSHING AVE. TO MT. OLIVET AVE., SECOND WARD, BOROUGH OF QUEENS.
The Engineer's estimate of the quantities is as follows:

1,975 linear feet 7" 0" reinforced concrete sewer.
8 manholes, complete.
126 six-inch spurs, 24" long, on concrete sewer.
125 feet of risers for house connections.
8 inlets (new type), complete.
200 linear feet 10-inch vitrified pipe for basin connections.
1 drop chamber at James st. and Rust st.
1 drop chamber on James st. between Rust st. and Broad st.
1 junction chamber at James st. and Flushing ave.
1 junction chamber at Flushing ave. and Collins ave.
1 drop chamber at Collins ave. and Hemlock pl.
1 drop chamber at Collins ave. and Hebbard ave.
1 drop chamber at Collins ave. and Mt. Olivet ave.

1,300 cubic yards excavation for sewer embankment.
5,000 cubic yards displaced material for sewer embankment.
17,000 linear feet of piles.
50,000 feet Board Measure timber for foundation.
10,000 feet Board Measure timber for bracing and sheet piling.
4,000 pounds structural steel, including bolts, nuts, spikes, washers, etc.
4,000 pounds reinforcing steel, exclusive of steel shown on plan.
700 cubic yards Class "A" concrete.
2,200 linear feet wooden fence.
The time allowed for completing the above work will be one hundred and fifty (150) working days.

The amount of security required will be Twenty-nine Thousand (\$29,000) Dollars.

NO. 10. FOR THE CONSTRUCTION OF A SEWER AND APPURTENANCES IN ST. FELIX AVE. FROM CYPRESS AVE. TO CHARLOTTE PL., SECOND WARD, BOROUGH OF QUEENS.
The Engineer's estimate of the quantities is as follows:

534 linear feet 3' 0" plain concrete sewer.
332 linear feet 24" vitrified pipe sewer.
10 linear feet 15" vitrified pipe sewer.
458 linear feet 12" vitrified pipe sewer.
11 manholes, complete.
3 basin manholes, new type, complete.
3 inlets, new type, complete.
105 linear feet 12" vitrified pipe for basin connections.
33 linear feet 10" vitrified pipe for basin connections.

27 six-inch spurs on 3' 0" concrete sewer.
2 eight-inch spurs on 24" vitrified pipe sewer.
17 six-inch spurs on 24" vitrified pipe sewer.
39 six-inch spurs on 12" vitrified pipe sewer.
240 linear feet 6" vitrified pipe for house connection drains.
32 linear feet 8" vitrified pipe for house connection drains.
The time allowed for completing the above work will be sixty (60) working days.
The amount of security required will be Thirty-three Hundred (\$3,300) Dollars.

NO. 11. FOR THE CONSTRUCTION OF A SEWER AND APPURTENANCES IN BIRCH ST. FROM ATLANTIC AVE. SOUTH SIDE, TO THE CROWN 150 FEET SOUTH OF RIDGEWOOD AVE.; IN FULTON ST. FROM BIRCH ST. TO SPRUCE ST. AND IN SPRUCE ST. FROM THE CROWN 220 FEET NORTH OF ATLANTIC AVE. TO RIDGEWOOD AVE., FOURTH WARD, BOROUGH OF QUEENS.
The Engineer's estimate of the quantities is as follows:

752 linear feet 3' 6" plain concrete sewer, including underpinning L. I. R. R. tracks.
853 linear feet 3' 3" plain concrete sewer.
791 linear feet 12-inch vitrified pipe sewer.
14 manholes, complete.
10 basin manholes, complete (new type).
15 inlets, complete (new type).

375 linear feet 12-inch vitrified pipe for basin connections.

225 linear feet 10-inch vitrified pipe for basin connections.

200 feet risers for house connections, including Y's.

52 six-inch spurs on vitrified pipe sewer.

1,566 linear feet 6" vitrified pipe for house connections.

1 junction chamber at Atlantic ave. and Birch st., complete.

1 junction chamber at Birch st. and Fulton st., complete.

1 junction chamber at Fulton st. and Spruce st., complete.

1 junction chamber at Spruce st. and Ridgewood ave., complete.

10,000 feet Board Measure timber for sheeting and bracing.

10 cubic yards Class "A" concrete, exclusive of concrete shown on plan.

500 pounds of reinforcing steel, exclusive of steel shown on plan.

The time allowed for completing the above work will be one hundred working days (100).

The amount of security required will be Twelve Thousand (\$12,000) Dollars.

The bidder must state the price of each item or article contained in the specification or schedule herein contained or hereafter annexed, per square yard, linear foot or other unit of measure, by which bids will be tested. Bids will be compared and each contract awarded at a lump or aggregate sum. Blank forms may be obtained and the plans or drawings may be seen at the office of the President of the Borough of Queens.
Dated July 13, 1916.
Jy13.24 MAURICE E. CONNOLLY, President.
See General Instructions to Bidders on last page, last column, of the "City Record."

SEALED BIDS OR ESTIMATES WILL BE received by the President of the Borough of Queens at 3d floor, Borough Hall, 5th st. and Jackson ave., L. I. City, until 11 a. m. on

WEDNESDAY, JULY 19, 1916.

NO. 1. FOR REGULATING, CURBING AND PAVING WITH A PERMANENT PAVEMENT OF SHEET ASPHALT UPON A CONCRETE FOUNDATION SIX (6) INCHES IN THICKNESS, TOGETHER WITH ALL WORK INCIDENTAL THERETO, IN PUTNAM AVE. FROM THE KINGS COUNTY LINE TO WYCKOFF AVE. SECOND WARD OF THE BOROUGH OF QUEENS.

The time allowed for doing and completing the above work will be twenty (20) working days.

The amount of security required will be Five Hundred (\$500) Dollars.

The Engineer's estimate of the quantities is as follows:

250 linear feet cement curb, with steel nosing, and one year's maintenance.

75 cubic yards of concrete in place.

425 square yards of sheet asphalt pavement, including all grading.

30 square yards of granite block pavement relaid.

NO. 2. FOR REGULATING AND GRADING FOR A WIDTH OF 55 FEET FROM THE NORTHERLY HOUSE LINE, RECURRING WHERE NECESSARY AND PAVING WITH A PERMANENT PAVEMENT OF IMPROVED GRANITE BLOCKS UPON A CONCRETE FOUNDATION SIX (6) INCHES IN THICKNESS FOR A WIDTH OF 18 FEET FROM THE NORTHERLY CURB TOGETHER WITH ALL WORK INCIDENTAL THERETO, IN MEADOW ST. FROM DIAGONAL ST. TO THOMSON AVE. FIRST WARD OF THE BOROUGH OF QUEENS.

The time allowed for doing and completing the above work will be forty (40) working days.

The amount of security required will be Forty-five Hundred (\$4,500) Dollars.

The Engineer's estimate of the quantities is as follows:

50 cubic yards earth excavation.

1,700 cubic yards embankment in excess of excavation.

500 linear feet new bluestone curb.

810 linear feet new bluestone headers set in concrete.

1,200 linear feet of old curb, redressed and reset.

300 cubic yards of concrete in place.

10 square yards of asphalt block pavement (under maintenance), not to be bid for.

1,700 square yards of Improved Granite Block Pavement, including sand bed and cement grouted joints, and one (1) year's maintenance.

NO. 3. FOR REGULATING, GRADING, CURBING, LAYING GUTTERS AND PAVING WITH PRELIMINARY PAVEMENT OF BITUMINOUS MACADAM, TOGETHER WITH ALL WORK INCIDENTAL THERETO, IN 88TH ST. (BOYD AVE.) (DENNINGTON AVE.) FROM JAMAICA AVE. TO PARK LANE SOUTH (ASHLAND ST.), FOURTH WARD.

The time allowed for doing and completing the above work will be forty (40) working days.

The amount of security required will be Four thousand (\$4,000) Dollars.

The Engineer's estimate of the quantities is as follows:

2,000 cubic yards of embankment, in excess of excavation.

2,850 linear feet of cement curb with steel nosing, and one (1) year's maintenance.

3,300 square yards of bituminous macadam pavement and one (1) year's maintenance.

1,000 square yards of vitrified block gutters, furnished and laid.

40 linear feet of 12" vitrified pipe, in place.

1 new catch basin (Highway Standard).

50 square yards of granite block pavement to be taken up and relaid on sand bed with sand joints (not to be bid for).

100 square feet of bluestone crosswalks, taken up and relaid (not to be bid for).

11 sewer manholes adjusted and brought to grade (not to be bid for).

NO. 4. FOR CURBING AND LAYING SIDEWALKS WHERE NECESSARY, TOGETHER WITH ALL WORK INCIDENTAL THERETO, IN THOMSON AVE. FROM JACKSON AVE. TO VIADUCT OVER LONG ISLAND RAILROAD, FIRST WARD OF THE BOROUGH OF QUEENS, IN ACCORDANCE WITH SECTION 435 OF THE GREATER NEW YORK CHARTER.

The time allowed for doing and completing the above work will be twenty (20) working days.

The amount of security required will be Nine Hundred (\$900) Dollars.

The Engineer's estimate of the quantities is as follows:

1,200 linear feet of cement curb with steel nosing, and one (1) year's maintenance.

6,000 square feet of cement sidewalk and one (1) year's maintenance, including all grading.

NO. 5. FOR REGULATING AND GRADING THE SIDEWALK SPACE FOR A WIDTH OF 10 FEET AND LAYING SIDEWALKS WHERE NECESSARY, TOGETHER WITH ALL WORK INCIDENTAL THERETO, ON THE WESTERLY SIDE OF 38TH (JOHN) ST. BETWEEN JACKSON AVE. AND BURNSIDE AVE., SECOND WARD OF THE BOROUGH OF QUEENS, IN ACCORDANCE WITH SECTION 435 OF THE GREATER NEW YORK CHARTER.

The time allowed for doing and completing the above work will be twenty (20) working days.

The amount of security required will be Seven hundred dollars (\$700).

The Engineer's estimate of the quantities is as follows:

160 cubic yards of earth excavation.

3,150 square feet of cement sidewalk and one (1) year's maintenance.

12 linear feet 12" cast iron pipe in place.

NO. 6. FOR REGULATING, GRADING, CURBING AND LAYING SIDEWALKS (WHERE NOT ALREADY LAID TO GRADE AND IN GOOD CONDITION) TOGETHER WITH ALL WORK INCIDENTAL THERETO, IN VAN ALST AVE. FROM FOURTH ST. TO VIADUCT OVER THE LONG ISLAND RAILROAD, FIRST WARD OF THE BOROUGH OF QUEENS.

The time allowed for doing and completing the above work will be twenty (20) working days.

The amount of security required will be Nine Hundred (\$900) Dollars.

The Engineer's estimate of the quantities is as follows:

200 cubic yards of embankment (in excess of excavation).

500 linear feet of new bluestone curb.

50 linear feet of old curb, redressed and reset (not to be bid for).

6,050 square feet of cement sidewalk and one (1) year's maintenance.

The bidder must state the price of each item or article contained in the specification or schedule herein contained or hereafter annexed, per square yard, linear foot or other unit of measure, by which the bids will be tested. Bids will be compared and each contract awarded at a lump or aggregate sum. Blank forms may be obtained and the plans or drawings may be seen at the office of the President of the Borough of Queens.
Dated, July 8, 1916.
Jy8.19 MAURICE E. CONNOLLY, President.
See General Instructions to Bidders on last page, last column, of the "City Record."

SEALED BIDS OR ESTIMATES WILL BE received by the President of Borough of Brooklyn at Room 2, Borough Hall, Brooklyn, until 11 a. m. on

WEDNESDAY, JULY 26, 1916.

Borough of Brooklyn.

NO. 1. FOR FURNISHING ALL THE LABOR AND MATERIAL REQUIRED FOR CONSTRUCTING A SEWER IN OCEAN PARKWAY, WEST SIDE, FROM THE LONG ISLAND RAILROAD TO FOSTER AVE.

The Engineer's preliminary estimate of the quantities is as follows:

610 linear feet of 12-inch pipe sewer, laid complete, including all incidentals and appurtenances; per linear foot, \$2.50 \$1,525.00

153 linear feet of 6-inch house connection drain, laid complete, including all incidentals and appurtenances; per linear foot, \$1.25 191.25

6 manholes complete, with iron heads and covers, including all incidentals and appurtenances; per manhole, \$50.00 300.00

31,000 feet, Board Measure, of sheeting and bracing, driven in place complete, including all incidentals and appurtenances; per thousand feet, Board Measure, \$18.00 558.00

Total \$2,574.25

The time allowed for the completion of the work and full performance of the contract will be thirty-five (35) working days.

The amount of security required will be Twelve Hundred Dollars (\$1,200).

NO. 2. FOR FURNISHING ALL THE LABOR AND MATERIAL REQUIRED FOR CONSTRUCTING SEWERS IN BENSON AVE., FROM 21ST AVE. TO BAY 29TH ST.

The Engineer's preliminary estimate of the quantities is as follows:

351 linear feet of 12-inch pipe storm sewer, laid complete, including all incidentals and appurtenances; per linear foot, \$1.45 \$508.95

341 linear feet of 8-inch pipe sanitary sewer, laid complete, including all incidentals and appurtenances; per linear foot, \$1.45 494.45

24 linear feet of 6-inch storm house connection drain, laid complete, including all incidentals and appurtenances; per linear foot, \$0.60 14.40

184 linear feet of 8-inch sanitary house connection drain, laid complete, including all incidentals and appurtenances; per linear foot, \$1.00 184.00

15 linear feet of 6-inch sanitary house connection drain, laid complete, including all incidentals and appurtenances; per linear foot, \$0.75 11.25

3 manholes on storm sewers, complete, with special iron heads and special covers, including all incidentals and appurtenances; per manhole, \$40.00 120.00

3 manholes on sanitary sewers, complete, with standard iron heads and special covers, including all incidentals and appurtenances; per manhole, \$50.00 150.00

1 sewer basin, complete, of either standard design, with iron pans or grating, iron basin hood and connecting culvert, including all incidentals and appurtenances; per basin, \$125.00 125.00

Total \$1,608.05

The time allowed for the completion of the work and full performance of the contract will be thirty (30) working days.

The amount of security required will be Eight Hundred Dollars (\$800).

NO. 3. FOR FURNISHING ALL THE LABOR AND MATERIALS REQUIRED TO CONSTRUCT A SEWER IN 79TH ST. BETWEEN 21ST AVE. AND BAY PARKWAY.

The Engineer's preliminary estimate of the quantities is as follows:

45 linear feet of 15-inch pipe sewer, laid complete, including all incidentals and appurtenances; per linear foot, \$1.65 \$74.25

605 linear feet of 12-inch pipe sewer, laid complete, including all incidentals and appurtenances; per linear foot, \$1.55 937.75

15 linear feet of 6-inch house connection drain, laid complete, including all incidentals and appurtenances; per linear foot, \$0.75 11.25

6 manholes, complete, with iron heads and covers, including all incidentals and appurtenances; per manhole, \$45.00 270.00

1 sewer basin, complete, of either standard design, with iron pans or grating, iron basin hood and connecting culvert, including all incidentals and appurtenances; per basin, \$125.00 125.00

Total \$1,418.25

The time allowed for the completion of the work and full performance of the contract will be thirty (30) working days.

The amount of security required will be Seven hundred dollars (\$700).

The amount of security required will be Three Hundred and Fifty (\$350) Dollars.

The Engineer's estimate of the quantities is as follows:

160 cubic yards of earth excavation.

3,150 square feet of cement sidewalk and one (1) year's maintenance.

12 linear feet 12" cast iron pipe in place.

NO. 6. FOR REGULATING, GRADING, CURBING AND LAYING SIDEWALKS (WHERE NOT ALREADY LAID TO GRADE AND IN GOOD CONDITION) TOGETHER WITH ALL WORK INCIDENTAL THERETO, IN VAN ALST AVE. FROM FOURTH ST. TO VIADUCT OVER THE LONG ISLAND RAILROAD, FIRST WARD OF THE BOROUGH OF QUEENS.

The time allowed for doing and completing the above work will be twenty (20) working days.

The amount of security required will be Nine Hundred (\$900) Dollars.

The Engineer's estimate of the quantities is as follows:

200 cubic yards of embankment (in excess of excavation).

500 linear feet of new bluestone curb.

50 linear feet of old curb, redressed and reset (not to be bid for).

6,050 square feet of cement sidewalk and one (1) year's maintenance.

The bidder must state the price of each item or article contained in the specification or schedule herein contained or hereafter annexed, per square yard, linear foot or other unit of measure, by which the bids will be tested. Bids will be compared and each contract awarded at a lump or aggregate sum. Blank forms may be obtained and the plans or drawings may be seen at the office of the President of the Borough of Queens.
Dated, July 8, 1916.
Jy8.19 MAURICE E. CONNOLLY, President.
See General Instructions to Bidders on last page, last column, of the "City Record."

SEALED BIDS OR ESTIMATES WILL BE received by the President of Borough of Brooklyn at Room 2, Borough Hall, Brooklyn, until 11 a. m. on

WEDNESDAY, JULY 26, 1916.

Borough of Brooklyn.

NO. 1. FOR FURNISHING ALL THE LABOR AND MATERIAL REQUIRED FOR CONSTRUCTING A SEWER IN OCEAN PARKWAY, WEST SIDE, FROM THE LONG ISLAND RAILROAD TO FOSTER AVE.

The Engineer's preliminary estimate of the quantities is as follows:

610 linear feet of 12-inch pipe sewer, laid complete, including all incidentals and appurtenances; per linear foot, \$2.50 \$1,525.00

153 linear feet of 6-inch house connection drain, laid complete, including all incidentals and appurtenances; per linear foot, \$1.25 191.25

6 manholes complete, with iron heads and covers, including all incidentals and appurtenances; per manhole, \$50.00 300.00

31,000 feet, Board Measure, of sheeting and bracing, driven in place complete, including all incidentals and appurtenances; per thousand feet, Board Measure, \$18.00 558.00

Total \$2,574.25

The time allowed for the completion of the work and full performance of the contract will be thirty-five (35) working days.

The amount of security required will be Twelve Hundred Dollars (\$1,200).

NO. 2. FOR FURNISHING ALL THE LABOR AND MATERIAL REQUIRED FOR CONSTRUCTING SEWERS IN BENSON AVE., FROM 21ST AVE. TO BAY 29TH ST.

The Engineer's preliminary estimate of the quantities is as follows:

351 linear feet of 12-inch pipe storm sewer, laid complete, including all incidentals and appurtenances; per linear foot, \$1.45 \$508.95

341 linear feet of 8-inch pipe sanitary sewer, laid complete, including all incidentals and appurtenances; per linear foot, \$1.45 494.45

24 linear feet of 6-inch storm house connection drain, laid complete, including all incidentals and appurtenances; per linear foot, \$0.60 14.40

184 linear feet of 8-inch sanitary house connection drain, laid complete, including all incidentals and appurtenances; per linear foot, \$1.00 184.00

15 linear feet of 6-inch sanitary house connection drain, laid complete, including all incidentals and appurtenances; per linear foot, \$0.75 11.25

3 manholes on storm sewers, complete, with special iron heads and special covers, including all incidentals and appurtenances; per manhole, \$40.00 120.00

3 manholes on sanitary sewers, complete, with standard iron heads and special covers, including all incidentals and appurtenances; per manhole, \$50.00 150.00

1 sewer basin, complete, of either standard design, with iron pans or grating, iron basin hood and connecting culvert, including all incidentals and appurtenances; per basin, \$125.00 125.00

Total \$1,608.05

The time allowed for the completion of the work and full performance of the contract will be thirty (30) working days.

The amount of security required will be Eight Hundred Dollars (\$800).

NO. 3. FOR FURNISHING ALL THE LABOR AND MATERIALS REQUIRED TO CONSTRUCT A SEWER IN 79TH ST. BETWEEN 21ST AVE. AND BAY PARKWAY.

The Engineer's preliminary estimate of the quantities is as follows:

45 linear feet of 15-inch pipe sewer, laid complete, including all incidentals and appurtenances; per linear foot, \$1.65 \$74.25

605 linear feet of 12-inch pipe sewer, laid complete, including all incidentals and appurtenances; per linear foot, \$1.55 937.75

15 linear feet of 6-inch house connection drain, laid complete, including all incidentals and app

20 cubic yards fill (not to be bid for).
10 linear feet old curbstone reset in concrete.
410 linear feet steel bound cement curb (1 year maintenance).
2,150 square feet cement sidewalks (1 year maintenance).
2,150 square feet 6-inch cinder or gravel sidewalk foundation.
110 cubic yards concrete.
793 square yards asphalt pavement (5 years maintenance).
Time allowed, 25 working days. Security required, \$800.00.

NO. 5. FOR REGULATING AND REPAVING WITH PERMANENT GRADE 1 GRANITE PAVEMENT ON A 6-INCH CONCRETE FOUNDATION THE ROADWAY OF NAVY ST. FROM SANDS ST. TO FLUSHING AVE. THE BLOCKS USED ON THIS CONTRACT SHALL BE NEW GRANITE BLOCKS.

The Engineer's estimate is as follows:
30 linear feet old curbstone reset in concrete.
50 linear feet new curbstone set in concrete.
65 linear feet granite heading stones set in concrete.
155 cubic yards concrete, outside railroad area.

15 cubic yards concrete, within railroad area.
935 square yards grade 1 granite pavement, with joint filler of coal tar pitch and sand, outside railroad area.
225 square yards grade 1 granite pavement, with joint filler of coal tar pitch and sand, within railroad area.
10 square yards adjacent pavement to be relaid.

1 new standard iron head for sewer basin.
Time allowed, 30 working days. Security required, \$1,800.

NO. 6. FOR REGULATING, CURBING AND PAVING WITH PERMANENT ASPHALT PAVEMENT ON A 6-INCH CONCRETE FOUNDATION THE ROADWAY OF AVENUE O FROM CONEY ISLAND AVE. TO E. 9TH ST.

The Engineer's estimate is as follows:
566 cubic yards, excavation to subgrade.
30 linear feet bluestone heading stones set in concrete.

960 linear feet steel bound cement curb (1 year maintenance).
310 cubic yards concrete.
1,862 square yards asphalt pavement (5 years maintenance).

4 sewer basins rebuilt.
Time allowed, 30 working days. Security required, \$1,700.

NO. 7. FOR REGULATING AND REPAVING WITH PERMANENT GRADE 1 GRANITE PAVEMENT ON A 6-INCH CONCRETE FOUNDATION THE ROADWAY OF PARK AVE. FROM HUDSON AVE. TO WAVERLY AVE. THE BLOCKS USED ON THIS CONTRACT SHALL BE NEW GRANITE BLOCKS.

The Engineer's estimate is as follows:
1,950 linear feet old curbstone reset in concrete.
4,275 linear feet new curbstone set in concrete.
770 linear feet granite heading stones set in concrete.

1,305 cubic yards concrete, outside railroad area.
85 cubic yards concrete, within railroad area.
7,820 square yards grade 1 granite pavement, with joint filler of coal tar pitch and sand, outside railroad area.

1,505 square yards grade 1 granite pavement, with joint filler of coal tar pitch and sand, within railroad area.
110 square yards adjacent pavement to be relaid.

6 new standard iron covers and heads for sewer manholes.
Time allowed, 60 working days. Security required, \$15,500.

NO. 8. FOR REGULATING AND REPAVING WITH PERMANENT GRADE 1 GRANITE PAVEMENT ON A 6-INCH CONCRETE FOUNDATION THE ROADWAY OF PROSPECT AVE. FROM HAMILTON AVE. TO 4TH AVE. THE BLOCKS USED ON THIS CONTRACT SHALL BE NEW GRANITE BLOCKS.

The Engineer's estimate is as follows:
100 linear feet old curbstone reset in concrete.
1,815 linear feet new curbstone set in concrete.
45 linear feet granite heading stones set in concrete.

755 cubic yards concrete.
4,545 square yards grade 1 granite pavement, with joint filler of coal tar pitch and sand.
20 square yards adjacent pavement to be relaid.

8 new standard iron covers and heads for sewer manholes.
Time allowed, 40 working days. Security required, \$7,000.

NO. 9. FOR REGULATING AND PAVING WITH PERMANENT ASPHALT PAVEMENT ON A 6-INCH CONCRETE FOUNDATION THE ROADWAY OF ROBINSON ST. FROM ROGERS AVE. TO NOSTRAND AVE.

The Engineer's estimate is as follows:
625 cubic yards excavation to subgrade.
415 cubic yards concrete.
2,490 square yards asphalt pavement (5 years maintenance).

Time allowed, 25 working days. Security required, \$1,900.

NO. 10. FOR REGULATING AND REPAVING WITH PERMANENT ASPHALT PAVEMENT ON A 6-INCH CONCRETE FOUNDATION THE ROADWAYS OF UNION ST. AND OF PROSPECT AVE. FROM THE WEST SIDE OF 4TH AVE. TO THE EAST SIDE OF 4TH AVE.

The Engineer's estimate is as follows:
20 linear feet old curbstone reset in concrete.
100 linear feet new curbstone set in concrete.
85 linear feet granite heading stones set in concrete.

110 cubic yards concrete, outside railroad area.
6 cubic yards concrete, within railroad area.
665 square yards asphalt pavement, outside railroad area (5 years maintenance).

55 square yards asphalt pavement, within railroad area (no maintenance).
35 square yards adjacent pavement to be relaid.
1 new standard iron cover and head for sewer manhole.

Time allowed, 25 working days. Security required, \$700.

NO. 11. FOR REGULATING AND PAVING WITH PERMANENT ASPHALT PAVEMENT ON A 6-INCH CONCRETE FOUNDATION THE ROADWAY OF WEST ST. FROM CHURCH AVE. TO FORT HAMILTON AVE.

The Engineer's estimate is as follows:
2,225 cubic yards excavation to subgrade.
305 linear feet bluestone heading stones, set in concrete.

1,480 cubic yards concrete.
8,895 square yards asphalt pavement (5 years maintenance).
Time allowed, 40 working days. Security required, \$7,000.

NO. 12. FOR REGULATING AND PAVING WITH PERMANENT ASPHALT PAVEMENT ON A 6-INCH CONCRETE FOUNDATION THE ROADWAY OF 6TH AVE., FROM 67TH ST. TO OVERTON AVE.

The Engineer's estimate is as follows:
1,035 cubic yards excavation to subgrade.
30 linear feet bluestone heading stones, set in concrete.

690 cubic yards concrete.
4,145 square yards asphalt pavement (5 years maintenance).

Time allowed, 30 working days. Security required, \$3,100.

NO. 13. FOR REGULATING AND REPAVING WITH PERMANENT GRADE 1 GRANITE PAVEMENT ON A 6-INCH CONCRETE FOUNDATION THE ROADWAY OF 18TH ST., FROM 11TH AVE. TO VANDERBILT ST. THE BLOCKS USED ON THIS CONTRACT SHALL BE NEW GRANITE BLOCKS.

The Engineer's estimate is as follows:
80 linear feet old curbstone reset in concrete.
1,225 linear feet new curbstone set in concrete.
350 linear feet granite heading stones set in concrete.

460 cubic yards concrete.
2,750 square yards grade 1 granite pavement, with joint filler of coal tar pitch and sand.
10 square yards adjacent pavement to be relaid.
7 new standard iron covers and heads for sewer manholes.

Time allowed, 35 working days. Security required, \$4,600.

NO. 14. FOR REGULATING AND PAVING WITH PERMANENT ASPHALT PAVEMENT ON A 6-INCH CONCRETE FOUNDATION THE ROADWAY OF 55TH ST., FROM 15TH AVE. TO 16TH AVE.

The Engineer's estimate is as follows:
835 cubic yards excavation to subgrade.
60 linear feet bluestone heading stones set in concrete.

425 cubic yards concrete.
2,560 square yards asphalt pavement (5 years maintenance).
Time allowed, 30 working days. Security required, \$1,900.

NO. 15. FOR REGULATING AND PAVING WITH PERMANENT ASPHALT PAVEMENT ON A 6-INCH CONCRETE FOUNDATION THE ROADWAY OF 68TH ST., FROM 4TH AVE. TO 6TH AVE.

The Engineer's estimate is as follows:
1,260 cubic yards excavation to subgrade.
145 linear feet bluestone heading stones set in concrete.

840 cubic yards concrete.
5,050 square yards asphalt pavement (5 years maintenance).
Time allowed, 30 working days. Security required, \$4,000.

NO. 16. FOR REGULATING AND PAVING WITH PERMANENT ASPHALT PAVEMENT ON A 6-INCH CONCRETE FOUNDATION THE ROADWAY OF 76TH ST., FROM 15TH AVE. TO 16TH AVE.

The Engineer's estimate is as follows:
605 cubic yards excavation to subgrade.
60 linear feet bluestone heading stones set in concrete.

30 linear feet cement curb (1 year maintenance).
405 cubic yards concrete.
2,425 square yards asphalt pavement (5 years maintenance).

Time allowed, 25 working days. Security required, \$1,900.

NO. 17. FOR FURNISHING AND DELIVERING 2,000 BARRELS OF PORTLAND CEMENT TO BE DELIVERED AS FOLLOWS:

600 barrels to corporation yard, Wallabout Basin, Foot of Hewes st.
300 barrels to corporation yard, 67th st., near 18th ave.

50 barrels to corporation yard, Neck rd. and Gravesend ave.
500 barrels to yard adjoining the Municipal Asphalt Plant, 7th st. Basin, Gowanus Canal.

300 barrels to corporation yard, Hopkinson ave., near Marion st.
150 barrels to corporation yard, N. 8th st., near Union ave.

100 barrels to corporation yard, DeKalb ave., near Irving ave.
Time for completion of contract, on or before Dec. 30, 1916.

Security required, 30% of the amount for which the contract is awarded.
The bidder will state the price of each item or article contained in the specifications or schedules herein contained or hereto annexed, per sq. yd., cu. yd., lin. ft. or other unit of measure, by which the bids will be tested. The bids will be compared and the contract awarded at a lump or aggregate sum for each contract.

Delivery will be required to be made at the time and in the manner and in such quantities as may be directed.

Blank forms and further information may be obtained and the plans and drawings may be seen at the office of the Bureau of Highways, the Borough of Brooklyn, Room No. 501, No. 50 Court St., Brooklyn.

L. H. POUNDS, President.
Dated, July 3, 1916. jv7.19
See General Instructions to Bidders on last page, last column, of the "City Record."

BOROUGH OF MANHATTAN.

BUREAU OF BUILDINGS.

Bulletin No. 11, 1916—New Materials of Construction.

Fireproof partition—The following construction installed by Ernest Flagg, of 109 Broad street, New York City, has been added to the list of the approved fireproof partitions in accordance with Section 355 of the Building Code.

Clinton woven wire cloth, No. 19 U. S. gauge, ½-inch mesh, fastened top and bottom to a running bar bolted to the fireproof floor and ceiling construction; plastered both sides with a scratch coat ½ inch thick of 1:2 Portland cement mortar tempered with lime, a brown coat of fibred hard plaster mortar and a white finish to a total thickness of two inches.

Non-fireproof partition—As a non-fireproof partition for use in non-fireproof construction:

One-quarter inch mesh, jute scrim secured to a running bar at top and provided with a Portland cement base at the floor; plastered with a scratch coat of 1:2 Portland cement mortar, a brown coat of fibred hard plaster mortar and a white finish to a total thickness of two inches.

ALFRED LUDWIG, Superintendent of Buildings.
Dated July 10, 1916. jv14

Proposals.

SEALED BIDS OR ESTIMATES WILL BE received by the President of the Borough of Manhattan at Room 2032, Municipal Building, Manhattan, until 2 p. m. on

TUESDAY, JULY 18, 1916.

NO. 1. FOR THE RECEIVING BASINS AT SOUTHEAST CORNER OF PARK AVE. AND 74TH ST. AND 25 OTHER POINTS.

The Engineer's estimate of the quantity and quality of the material, and the nature and extent, as near as possible, of the work required is as follows:

Item 1—26 receiving basins, type "A," complete.
Item 2—265 linear feet of 12" basin connections, complete.

Item 3—56 linear feet of 12" vitrified pipe sewer, complete.
Item 4—60 cubic yards of rock, class "A," excavated and removed.

Item 5—10 cubic yards of rock, class "B," excavated and removed.
Item 6—1 cubic yard of concrete, class "A," excavated and removed.
Item 7—1 cubic yard of brick masonry.
Item 8—1 cubic yard of extra earth excavation.

Item 9—15 linear feet of curb reset in concrete.

Item 10—70 square feet of flagstone sidewalk pavement, furnished and relaid.
Item 11—230 square feet of flagstone sidewalk pavement, redressed and relaid.

Item 12—1,250 square feet of concrete sidewalk pavement laid.
Item 13—57 square yards of roadway pavement, all kinds, for which double deposit is required.

Item 14—4 manholes, complete.
Item 15—500 feet Board Measure of timber and planking for bracing and sheeting.

The time allowed for completing the construction of receiving basins and appurtenances will be thirty-five (35) consecutive working days.
The amount of security required will be Thirty-five Hundred Dollars (\$3,500) and the amount of deposit accompanying the bid shall be five per cent. (5%) of the amount of security.

NO. 2. FOR THE RECEIVING BASINS ALTERED AND IMPROVED ON PARK AVE. 72ND TO 96TH ST. WITH INLETS AND ALL WORK INCIDENTAL THERETO (CPM 37A).

The Engineer's estimate of the quantity and quality of the material, and the nature and extent, as near as possible, of the work required is as follows:

Item 1—12 receiving basins altered and improved, method "A," complete.
Item 2—6 receiving basins altered and improved, method "B," complete.

Item 3—2 inlets, type "A," complete.
Item 4—19 inlets, type "B," complete.
Item 5—18 inlets, type "C," complete.

Item 6—1 inlet, trapped, complete.
Item 7—550 linear feet of 12" basin connection, complete.
Item 8—5 cubic yards of rock, class "A," excavated and removed.

Item 9—10 cubic yards of rock, class "B," excavated and removed.
Item 10—1 cubic yard of concrete, class "A," excavated and removed.

Item 11—1 cubic yard of brick masonry.
Item 12—1 cubic yard of extra earth excavation.

Item 13—500 linear feet of 6" granite curb, class "A," set in concrete.
Item 14—25 linear feet of 6" granite curb, class "B," set in concrete.

Item 15—60 linear feet of curb reset in concrete.
Item 16—500 square feet of flagstone sidewalk pavement furnished and relaid.

Item 17—2,250 square feet of flagstone sidewalk pavement redressed and relaid.
Item 18—3,600 square feet of concrete sidewalk pavement laid.

Item 19—42 square yards of roadway pavement, all kinds, for which double deposit is required.
Item 20—500 feet Board Measure of timber and planking for bracing and sheeting.

The time allowed for completing the alteration and improvement to basins will be thirty-five (35) consecutive working days.
The amount of security required will be Three Thousand Dollars (\$3,000), and the amount of deposit accompanying the bid shall be five per cent. (5%) of the amount of security.

NO. 3. FOR THE RECEIVING BASINS ALTERED AND IMPROVED ON SIXTH AVE. FROM 35TH ST. TO 42ND ST., WITH INLETS AND ALL WORK INCIDENTAL THERETO (CPM 37A) AND THE CONSTRUCTION OF RECEIVING BASINS ADJACENT TO THE SOUTHEAST CORNER OF 36TH AND SIXTH AVE. AND THE SOUTHEAST CORNER OF 37TH ST. AND SIXTH AVE. WITH ALL WORK INCIDENTAL THERETO (CPM 25).

The Engineer's estimate of the quantity and quality of the material, and the nature and extent, as near as possible, of the work required is as follows:

CFM-25.
Item 1—2 receiving basins, type "A," complete.
Item 2—30 lin. ft. of 12" basin connection, complete.

Item 3—5 cubic yards of rock, class "A," excavated and removed.
Item 4—3 cubic yards of rock, class "B," excavated and removed.

Item 5—1 cubic yard of concrete, class "A," excavated and removed.
Item 6—1 cubic yard of brick masonry.
Item 7—1 cubic yard of extra earth excavation.

Item 8—6 linear feet of curb reset in concrete.
Item 9—100 square feet of flagstone sidewalk pavement redressed and relaid.

Item 10—16 square feet of flagstone sidewalk pavement furnished and relaid.
Item 11—19 square yards of roadway pavement, all kinds, for which double deposit is required.

Item 12—500 feet Board Measure of timber and planking for bracing and sheeting.
CPM-37A.

Item 1—4 receiving basins altered and improved, method "A," complete.
Item 2—2 receiving basins altered and improved, method "B," complete.

Item 3—6 inlets, type "B," complete.
Item 4—8 inlets, type "C," complete.
Item 5—175 linear feet of 12" basin connection, complete.

Item 6—2 cubic yards of rock, class "A," excavated and removed.
Item 7—3 cubic yards of rock, class "B," excavated and removed.

Item 8—1 cubic yard of concrete, class "A," excavated and removed.
Item 9—1 cubic yard of brick masonry.
Item 10—5 cubic yards of extra earth excavation.

Item 11—150 linear feet of 6" granite curb, class "A," set in concrete.
Item 12—100 linear feet of 6" granite curb, class "B," set in concrete.

Item 13—15 linear feet of curb reset in concrete.
Item 14—650 square feet of flagstone sidewalk pavement redressed and relaid.

Item 15—100 square feet of flagstone sidewalk pavement furnished and relaid.
Item 16—1,000 square feet of concrete sidewalk pavement laid.

Item 17—200 square feet of asphalt sidewalk pavement laid.
Item 18—20 square yards of roadway pavement, all kinds, for which double deposit is required.

Item 19—500 feet B. M. of timber and planking for bracing and sheeting.
The time allowed for constructing and completing the alteration to receiving basins and appurtenances and constructing the receiving basins will be twenty-five (25) consecutive working days.

The amount of security required will be Fifteen Hundred (\$1,500) Dollars, and the amount of deposit accompanying the bid shall be five per cent. (5%) of the amount of security.

NO. 4. FOR THE RECEIVING BASINS ALTERED AND IMPROVED ON THIRD AVE. FROM 34TH ST. TO 60TH ST., AND THE SOUTHWEST CORNER OF LEXINGTON AVE. AND 25TH ST., WITH INLETS AND ALL WORK INCIDENTAL THERETO (C. P. M. 37-A).

AND THE CONSTRUCTION OF RECEIVING BASINS ADJACENT TO THE SOUTHWEST CORNER OF THIRD AVE. AND 35TH ST. AND ELEVEN (11) OTHER POINTS WITH ALL WORK INCIDENTAL THERETO (C. F. M. 25).

The Engineer's estimate of the quantity and quality of the material, and the nature and extent, as near as possible, of the work required is as follows:

quality of the material, and the nature and extent, as near as possible, of the work required is as follows:

CFM-25.
Item 1—10 receiving basins, type "A," complete.
Item 2—2 receiving basins (as shown on plan), complete.

Item 3—230 linear feet of 12" basin connections, complete.
Item 4—20 cubic yards of rock, class "A," excavated and removed.

Item 5—5 cubic yards of rock, class "B," excavated and removed.
Item 6—2 cubic yards of concrete, class "A," excavated and removed.

Item 7—2 cubic yards of brick masonry.
Item 8—10 cubic yards of extra earth excavation.
Item 9—42 linear feet of curb reset in concrete.

Item 10—600 square feet of flagstone sidewalk pavement redressed and relaid.
Item 11—100 square feet of flagstone sidewalk pavement furnished and relaid.

Item 12—160 square feet of concrete sidewalk pavement laid.
Item 13—85 square yards of roadway pavement, all kinds, for which double deposit is required.

Item 14—2,000 feet Board Measure of timber and planking for bracing and sheeting.
CPM-37A.

Item 1—30 receiving basins altered and improved, method "A," complete.
Item 2—19 receiving basins altered and improved, method "B," complete.

Item 3—1 receiving basin head and gutter stones recut and reset.
Item 4—16 inlets, type "A," complete.

Item 5—45 inlets, type "B," complete.
Item 6—32 inlets, type "C," complete.
Item 7—1,015 linear feet of 12" basin connection, complete.

Item 8—2 cubic yards of rock, class "A," excavated and removed.
Item 9—5 cubic yards of rock, class "B," excavated and removed.

Item 10—4 cubic yards of concrete, class "A," excavated and removed.
Item 11—2 cubic yards of brick masonry.
Item 12—20 cubic yards of extra earth excavation.

Item 13—950 linear feet of 6" granite curb, class "A," set in concrete.
Item 14—550 linear feet of 6" granite curb, class "B," set in concrete.

Item 15—150 linear feet of curb reset in concrete.
Item 16—400 square feet of flagstone sidewalk pavement furnished and relaid.

Item 17—8,250 square feet of flagstone sidewalk pavement redressed and relaid.
Item 18—2,500 square feet of concrete sidewalk pavement laid.

Item 19—124 square yards of roadway pavement, all kinds, for which double deposit is required.
Item 20—500 feet Board Measure of timber and planking for bracing and sheeting.

The time allowed for completing the alteration and improvement to receiving basins and the construction of receiving basins will be ninety (90) consecutive working days.
The amount of security required will be Nine Thousand (\$9,000) Dollars, and the amount of deposit accompanying the bid shall be five per cent. (5%) of the amount of security.

NO. 5. FOR THE RECEIVING BASINS ALTERED AND IMPROVED ON MADISON AVE. FROM 72ND ST. TO 79TH ST., WITH INLETS AND ALL WORK INCIDENTAL THERETO (CPM-37A), AND CONSTRUCTION OF RECEIVING BASINS ADJACENT TO THE NORTHWEST CORNER OF MADISON AVE. AND 72ND ST., AND 11 OTHER POINTS (CFM-25).

The Engineer's estimate of the quantity and quality of the material, and the nature and extent, as near as possible, of the work required is as follows:

CFM-25.
Item 1—12 receiving basins, type "A," complete.
Item 2—220 linear feet of 12" basin connections, complete.

Item 3—10 cubic yards of rock, class "A," excavated and removed.
Item 4—5 cubic yards of rock, class "B," excavated and removed.

Item 5—1 cubic yard of concrete, class "A," excavated and removed.
Item 6—1 cubic yard of brick masonry.
Item 7—1 cubic yard of extra earth excavation.

Item 8—24 linear feet of curb reset in concrete.
Item 9—175 square feet of flagstone sidewalk pavement redressed and relaid.

Item 10—25 square feet of flagstone sidewalk pavement furnished and relaid.
Item 11—700 square feet of concrete sidewalk pavement laid.

Item 12—60 square yards of roadway pavement, all kinds, for which double deposit is required.
Item 13—500 feet Board Measure of timber and planking for bracing and sheeting.

CPM-37A.
Item 1—9 receiving basins altered and improved, method "A," complete.

Item 2—3 receiving basins altered and improved, method "B," complete.
Item 3—1 receiving basin altered and improved, method "C," complete.

Item 4—13 inlets, type "B," complete.
Item 5—8 inlets, type "C," complete.
Item 6—260 linear feet of 12" basin connection, complete.

Item 7—1 cubic yard of rock, class "A," excavated and removed.
Item 8—1 cubic yard of rock, class "B," excavated and removed.

Item 9—1 cubic yard of concrete, class "A," excavated and removed.
Item 10—1 cubic yard of brick masonry.
Item 11—1 cubic yard of extra earth excavation.

Item 12—240 linear feet of 6" granite curb, class "A," set in concrete, complete.
Item 13—150 linear feet of 6" granite curb, class "B," set in concrete.

Item 14—24 linear feet of curb reset in concrete.
Item 15—600 square feet of flagstone sidewalk pavement redressed and relaid.

Item 16—100 square feet of flagstone sidewalk pavement furnished and relaid.
Item 17—1,800 square feet of concrete sidewalk pavement laid.

Item 18—20 square yards of roadway pavement, all kinds, for which double deposit is required.
Item 19—500 feet Board Measure of timber and planking for bracing and sheeting.

The time allowed for constructing and completing the alteration to receiving basins and appurtenances and constructing the receiving basins will be forty-five (45) consecutive working days.

The amount of security required will be Thirty-four Hundred Dollars (\$3,400), and the amount of deposit accompanying the bid shall be five per cent. (5%) of the amount of security.

NO. 6. FOR THE RECEIVING BASINS ALTERED AND IMPROVED ON 22ND ST. FROM 6TH AVE. TO 4TH AVE., WITH INLETS AND ALL WORK INCIDENTAL THERETO (CPM-37A).

The Engineer's estimate of the quantity and quality of the material, and the nature and extent, as near as possible, of the work required is as follows:

CPM-37A.

Item 1—2 receiving basins, altered and improved, method "A," complete.
 Item 2—2 receiving basins altered and improved, method "B," complete.
 Item 3—5 inlets, type "B," complete.
 Item 4—3 inlets, type "C," complete.
 Item 5—100 linear feet of 12" basin connections, complete.
 Item 6—1 cubic yard of rock, class "A," excavated and removed.
 Item 7—1 cubic yard of rock, class "B," excavated and removed.
 Item 8—1 cubic yard of concrete, class "A."
 Item 9—1 cubic yard of brick masonry.
 Item 10—2 cubic yards of extra earth excavation.
 Item 11—76 linear feet of 6" granite curb, class "A," set in concrete.
 Item 12—44 linear feet of 6" granite curb, class "B," set in concrete.
 Item 13—12 linear feet of curb reset in concrete.
 Item 14—250 square feet of flagstone sidewalk pavement redressed and relaid.
 Item 15—16 square feet of flagstone sidewalk pavement furnished and laid.
 Item 16—750 square feet of concrete sidewalk pavement laid.
 Item 17—32 square yards of roadway pavement, all kinds, for which double deposit is required.

Item 18—500 feet Board Measure of timber and planking for bracing and sheeting.
 The time allowed for constructing and completing the alteration to receiving basins and appurtenances will be twenty (20) consecutive working days.

The amount of security required will be Seven Hundred (\$700) Dollars, and the amount of deposit accompanying the bid shall be five per cent. (5%) of the amount of security.

NO. 7. FOR THE RECEIVING BASINS ALTERED AND IMPROVED ON BEEKMAN ST. FROM SOUTH ST. TO GOLD ST., WITH INLETS AND ALL WORK INCIDENTAL THERETO (CPM-37A).

The Engineer's estimate of the quantity and quality of the material, and the nature and extent, as near as possible, of the work required is as follows:

Item 1—4 receiving basins altered and improved, method "A," complete.
 Item 2—3 receiving basins altered and improved, method "B," complete.
 Item 3—1 inlet, type "A," complete.
 Item 4—7 inlets, type "B," complete.
 Item 5—5 inlets, type "C," complete.
 Item 6—140 linear feet of 12" basin connections, complete.
 Item 7—2 cubic yards of rock, class "B," excavated and removed.
 Item 8—1 cubic yard of concrete, class "A."
 Item 9—1 cubic yard of brick masonry.
 Item 10—5 cubic yards of extra earth excavation.

Item 11—130 linear feet of 6" granite curb, class "A," set in concrete.
 Item 12—20 linear feet of 6" granite curb, class "B," set in concrete.
 Item 13—15 linear feet of curb reset in concrete.

Item 14—25 square feet of flagstone sidewalk pavement furnished and laid.

Item 15—800 square feet of flagstone sidewalk pavement redressed and relaid.

Item 16—500 square feet of concrete sidewalk pavement laid.

Item 17—24 square yards of roadway pavement, all kinds, for which double deposit is required.

Item 18—500 feet Board Measure of timber and planking for bracing and sheeting.

The time allowed for constructing and completing the alteration to receiving basins and appurtenances will be twenty-five (25) consecutive working days.

The amount of security required will be Eight Hundred (\$800) Dollars, and the amount of deposit accompanying the bid shall be five per cent. (5%) of the amount of security.

NO. 8. FOR THE RECEIVING BASINS ALTERED AND IMPROVED ON BOWERY FROM GRAND ST. TO SIXTH ST., WITH INLETS AND ALL WORK INCIDENTAL THERETO (CPM-37A).

The Engineer's estimate of the quantity and quality of the material, and the nature and extent, as near as possible, of the work required is as follows:

Item 1—5 receiving basins altered and improved, method "A," complete.
 Item 2—3 receiving basins altered and improved, method "B," complete.
 Item 3—4 inlets, type "A," complete.
 Item 4—13 inlets, type "B," complete.
 Item 5—9 inlets, type "C," complete.
 Item 6—400 linear feet of 12" basin connections, complete.
 Item 7—24 linear feet of 12" cast iron pipe for basin connections, complete.
 Item 8—5 cubic yards of rock, class "B," excavated and removed.
 Item 9—1 cubic yard of concrete, class "A."
 Item 10—2 cubic yards of brick masonry.
 Item 11—5 cubic yards of extra earth excavation.

Item 12—310 linear feet of 6" granite curb, class "A," set in concrete.

Item 13—260 linear feet of 6" granite curb, class "B," set in concrete.

Item 14—24 linear feet of curb reset in concrete.

Item 15—2,750 square feet of flagstone sidewalk pavement redressed and relaid.

Item 16—250 square feet of flagstone sidewalk pavement furnished and laid.

Item 17—1,000 square feet of concrete sidewalk pavement laid.

Item 18—23 linear feet of bridge stone flagging recut and refaced to form curb.

Item 19—240 square feet of bridge stone sidewalk pavement relaid or redressed.

Item 20—38 square yards of roadway pavement, all kinds, for which double deposit is required.

Item 21—500 feet Board Measure of timber and planking for bracing and sheeting.

The time allowed for constructing and completing the alteration to receiving basins and appurtenances will be forty (40) consecutive working days.

The amount of security required will be Twenty-two Hundred Dollars (\$2,200), and the amount of deposit accompanying the bid shall be five (5) per cent. of the amount of security.

The bidder will state the price for each item or article contained in the specifications or schedules herein contained or hereto annexed, per foot, yard or other unit of measure or article, by which the bid will be tested. Each contract, if awarded, will be awarded for the whole work at a lump sum.

Blank forms may be had and the drawings, form of specification and contract may be seen at the offices of the Commissioner of Public Works, Bureau of Sewers, Room 2103, Municipal Building, Manhattan.

MARCUS M. MARKS, President.
 Dated July 6, 1916.
 See General Instructions to Bidders on last page, last column, of the "City Record."

SEALED BIDS OR ESTIMATES WILL BE received by the President of the Borough of Manhattan at Room 2032, Municipal Building, Manhattan, until 2 p. m. on

MONDAY, JULY 17, 1916.
 FOR THE CONSTRUCTION OF SEWER

AND APPURTENANCES IN W. 134TH ST. BETWEEN 12TH AVE. AND BROADWAY.

The Engineer's estimate of the quantity and quality of the material, and the nature and extent, as near as possible, of the work required is as follows:

Item 1. 3' 6" x 2' 4" brick and concrete sewer complete, 544 linear feet.
 Item 2. 3' 6" x 2' 4" reinforced concrete sewer, complete, 106 linear feet.

Item 3. Junction sewer, complete, 1.
 Item 4. 12" vitrified pipe for basin connection, 65 linear feet.

Item 5. 8" vitrified pipe for house connection, 50 linear feet.

Item 6. 8" vitrified pipe risers, 85 linear feet.

Item 7. 6" vitrified pipe risers, 60 linear feet.

Item 8. 8" vitrified pipe spurs, 7.

Item 9. 6" vitrified pipe spurs, 50.

Item 10. Manholes, complete, 4.

Item 11. Dropwell manhole No. 3, complete, 1.

Item 12. Dropwell manhole No. 4, complete, 1.

Item 13. Receiving basins (Type "G"), 3.

Item 14. Inlets (Type "C"), 1.

Item 15. Rock excavation (Class "A"), 2 cubic yards.

Item 16. Rock excavation (Class "B"), 2 cubic yards.

Item 17. Concrete (Class "B"), 10 cubic yards.

Item 18. Brick masonry (common or vitrified as required), 2 cubic yards.

Item 19. Timber for sheathing and bracing, 5,000 feet Board Measure.

Item 20. Steel reinforcing bars, 1,000 pounds.

Item 21. 6" x 16" granite curb (Class "B"), 30 linear feet.

Item 22. Roadway pavement, all kinds, 55 square yards.

Item 23. Concrete sidewalk, 64 square feet.

The time allowed for constructing and completing the sewer and appurtenances will be one hundred (100) consecutive working days.

The amount of security required will be five thousand (\$5,000) Dollars, and the amount of deposit accompanying the bid shall be five per cent. (5%) of the amount of security.

The bidder will state the price for each item or article contained in the specifications or schedules herein contained or hereto annexed, per foot, yard or other unit of measure or article, by which the bid will be tested. The contract, if awarded, will be awarded for the whole work at a lump sum.

Blank forms may be had and the drawings, form of specifications and contract may be seen at the offices of the Commissioner of Public Works, Bureau of Sewers, Room 2103, Municipal Building, Manhattan.

MARCUS M. MARKS, President.
 Dated July 6, 1916.
 See General Instructions to Bidders on last page, last column, of the "City Record."

SEALED BIDS OR ESTIMATES WILL BE received by the President of the Borough of Manhattan at Room 2032, Municipal Building, until 2 p. m. on

MONDAY, JULY 17, 1916.
 FOR FURNISHING, DELIVERING, STORING AND TRIMMING COAL FOR THE USE OF THE VARIOUS PUBLIC BUILDINGS, COURTS, ETC., IN THE BOROUGH OF MANHATTAN, ABOUT

5,000,000 POUNDS OF COAL, BUCKWHEAT NO. 1.

30,000,000 POUNDS OF COAL, BUCKWHEAT NO. 2.

4,000,000 POUNDS OF COAL, BUCKWHEAT NO. 3.

1,700,000 POUNDS OF BROKEN COAL.

6,000,000 POUNDS OF SEMI-BITUMINOUS COAL—RUN OF MINE.

The time allowed for the completion of the contract will be until April 1, 1917.

The amount of security required will be Twenty Thousand Dollars (\$20,000), and the amount of deposit accompanying the bid shall be five (5) per cent. of the amount of security.

The bidder will state the price of each item or article contained in the specifications or schedules annexed, per pound.

The extensions must be made and footed up, as the bids will be read from the total and the award made to the lowest bidder. The bids will be compared and the contract awarded at a lump or aggregate sum.

Blank forms and specifications may be obtained at the office of the Auditor, offices of the Commissioner of Public Works, Room 2141, Municipal Building, Manhattan.

MARCUS M. MARKS, President.
 Dated July 6, 1916.
 See General Instructions to Bidders on last page, last column, of the "City Record."

SEALED BIDS OR ESTIMATES WILL BE received by the President of the Borough of Manhattan, at Room 2032, Municipal Building, Manhattan, until 2 p. m., on

MONDAY, JULY 17, 1916.
 NO. 1—FOR REGULATING AND REPAVING WITH GRANITE BLOCK PAVEMENT ON A CONCRETE FOUNDATION THE ROADWAY OF BEEKMAN ST. FROM SOUTH ST. TO WILLIAM ST., TOGETHER WITH ALL WORK INCIDENTAL THERETO.

The Engineer's estimate of the amount of work to be done is as follows:

Item 3—2,420 linear ft. new 6-inch granite curbstone.

Item 3b—220 linear ft. new 6-inch granite corner curbstone.

Item 4—10 linear ft. old curb, redressed.

Item 5—50 square ft. concrete sidewalk, Class A.

Item 6—10 linear ft. granite headers.

Item 6a—10 linear ft. temporary headerstone.

Item 7—990 cubic yds. concrete outside of railroad area.

Item 8—5,100 square yds. granite block pavement outside of railroad area.

Item 10—9 sewer manhole heads and covers, complete.

Item 11—3 covers for sewer manholes.

Item 11a—3 rings for sewer manholes.

Item 12—3 cubic yards brick masonry.

Item 13—6 water manhole heads and covers, complete.

Item 14—340 linear feet platform flag, cut to line.

Item 15—26,000 old stone blocks to be removed by contractor to Corporation Yard, Pike and South sts.

Work in Railroad Area.

Item 7a—5 cubic yards concrete.

Item 8a—30 square yards granite block pavement.

The time allowed for the full completion of the work will be thirty-seven (37) consecutive working days.

The amount of security required will be \$6,000, and the amount of deposit accompanying the bid shall be five (5) per cent. of the amount of security.

The bidder must deposit with the Borough President, on or before the time of making his bid, samples and affidavit, or the letter in regard to samples and affidavit, as required by the specifications.

NO. 2—FOR REGULATING AND REPAVING WITH GRANITE BLOCK PAVEMENT ON A CONCRETE FOUNDATION THE ROADWAY OF GRAND ST. FROM CLINTON ST. TO ESSEX ST. AND FROM LUDLOW ST. TO BOWERY, TOGETHER WITH ALL WORK INCIDENTAL THERETO.

The Engineer's estimate of the amount of work to be done is as follows:

Item 3—3,420 linear ft. new 6-inch granite curbstone.

Item 3b—200 linear ft. new 6-inch granite corner curbstone.

Item 4—10 linear ft. old curb, redressed.

Item 5—100 square ft. concrete sidewalk, Class A.

Item 6—50 linear ft. granite headers.

Item 6a—50 linear ft. temporary headerstone.

Item 7—870 cubic yds. concrete outside of railroad area.

Item 8—4,130 square yds. granite block.

Item 9—50 square yds. sheet asphalt pavement in approaches.

Item 10—12 sewer manhole heads and covers, complete.

Item 11—4 covers for sewer manholes.

Item 11a—4 rings for sewer manholes.

Item 12—3 cubic yards brick masonry.

Item 13—15 water manhole heads and covers, complete.

Item 14—290 linear feet platform flag, cut to line.

Work in Railroad Area.

Item 7a—480 cubic yards concrete.

Item 8a—3,770 square yards granite block pavement.

The time allowed for the full completion of the work will be thirty-eight (38) consecutive working days.

The amount of security required will be \$7,000, and the amount of deposit accompanying the bid shall be five (5) per cent. of the amount of security.

The bidder must deposit with the Borough President, on or before the time of making his bid, samples and affidavit, or the letter in regard to samples and affidavit, as required by the specifications.

NO. 3—FOR REGULATING AND REPAVING WITH GRANITE BLOCK PAVEMENT ON A CONCRETE FOUNDATION THE ROADWAY OF 22ND ST. FROM FOURTH AVE. TO BROADWAY AND FROM FIFTH AVE. TO SIXTH AVE., TOGETHER WITH ALL WORK INCIDENTAL THERETO.

The Engineer's estimate of the amount of work to be done is as follows:

Item 3—2,650 linear ft. new 6-inch granite curbstone.

Item 3b—40 linear ft. new 6-inch granite corner curbstone.

Item 4—560 linear ft. old curb, redressed.

Item 5—10 square ft. concrete sidewalk, Class A.

Item 6—10 linear ft. granite headers.

Item 6a—10 linear ft. temporary headerstone.

Item 7—1,070 cubic yds. concrete.

Item 8—5,430 square yds. granite block pavement.

Item 9—60 square yds. sheet asphalt pavement in approaches.

Item 10—10 sewer manhole heads and covers, complete.

Item 11—4 covers for sewer manholes.

Item 11a—4 rings for sewer manholes.

Item 12—3 cubic yards brick masonry.

Item 13—3 water manhole heads and covers, complete.

Item 14—180 linear feet platform flag, cut to line.

The time allowed for the full completion of the work will be thirty-seven (37) consecutive working days.

The amount of security required will be \$7,000, and the amount of deposit accompanying the bid shall be five (5) per cent. of the amount of security.

The bidder must deposit with the Borough President, on or before the time of making his bid, samples and affidavit, or the letter in regard to samples and affidavit, as required by the specifications.

NO. 4—FOR REGULATING AND REPAVING WITH SHEET ASPHALT ON THE EXISTING CONCRETE FOUNDATION THE ROADWAY OF LAFAYETTE ST. FROM FRANKLIN ST. TO WHITE ST., TOGETHER WITH ALL WORK INCIDENTAL THERETO.

The Engineer's estimate of the amount of work to be done is as follows:

Item 3—10 linear feet new 6-inch granite curbstone.

Item 3a—10 linear feet new 5-inch bluestone curbstone.

Item 3b—120 linear feet new 6-inch granite corner curbstone.

Item 4—10 linear feet old curb, redressed.

Item 5—10 square feet concrete sidewalk, Class A.

Item 6—10 linear feet granite headers.

Item 6a—10 linear feet temporary headerstone.

Item 7—10 cubic yards concrete.

Item 8—1,750 square yards sheet asphalt pavement.

Item 9—10 square yards sheet asphalt pavement in approaches.

Item 10—1 sewer manhole head, complete.

Item 11—1 cover for sewer manhole.

Item 11a—1 ring for sewer manhole.

Item 12—3 cubic yards brick masonry.

Item 13—1 water manhole head and cover, complete.

The time allowed for the full completion of the work will be seventeen (17) consecutive working days.

The amount of security required will be \$700, and the amount of deposit accompanying the bid shall be five (5) per cent. of the amount of security.

The bidder must deposit with the Borough President, on or before the time of making his bid, samples and affidavit, or the letter in regard to samples and affidavit, as required by the specifications.

NO. 5—FOR REGULATING AND REPAVING WITH SHEET ASPHALT ON A CONCRETE FOUNDATION THE ROADWAY OF 25TH ST. FROM EIGHTH AVE. TO NINTH AVE., TOGETHER WITH ALL WORK INCIDENTAL THERETO.

The Engineer's estimate of the amount of work to be done is as follows:

Item 3—800 linear feet new 5-inch bluestone curbstone.

Item 3b—40 linear feet new 6-inch granite corner curbstone.

Item 4—800 linear feet old curb, redressed.

Item 5—10 square feet concrete sidewalk, Class A.

Item 6—10 linear feet granite headers.

Item 6a—10 linear feet temporary headerstone.

Item 7—340 cubic yards concrete.

Item 8—2,700 square yards sheet asphalt pavement.

Item 9—50 square yards granite block pavement in approaches.

Item 10—5 sewer manhole heads and covers, complete.

Item 11—2 covers for sewer manholes.

Item 11a—2 rings for sewer manholes.

Item 12—3 cubic yards brick masonry.

Item 13—1 water manhole head and cover, complete.

The time allowed for the full completion of the work will be twenty (20) consecutive working days.

The amount of security required will be \$2,000, and the amount of deposit accompanying the bid shall be five (5) per cent. of the amount of security.

The bidder must deposit with the Borough President, on or before the time of making his bid, samples and affidavit, or the letter in regard to samples and affidavit, as required by the specifications.

NO. 6—FOR REGULATING AND REPAVING WITH SHEET ASPHALT ON A CONCRETE FOUNDATION THE ROADWAY OF 49TH ST. FROM A POINT ABOUT 189.5 FEET WEST OF WEST CURB LINE OF PARK AVE. TO SIXTH AVE., TOGETHER WITH ALL WORK INCIDENTAL THERETO.

The Engineer's estimate of the amount of work to be done is as follows:

Item 3—2,730 linear feet new 6-inch granite curbstone.

Item 3b—120 linear feet new 6-inch granite corner curbstone.

Item 4—320 linear feet old curb, redressed.

Item 5—30 square feet concrete sidewalk, Class A.

Item 6—10 linear feet granite headers.

Item 6a—10 linear feet temporary headerstone.

Item 7—1,040 cubic yards concrete.

Item 8—5,270 square yards sheet asphalt pavement outside of railroad area.

Item 9—120 square yards sheet asphalt pavement in approaches.

THE JUDGES' CHAMBERS AND PROVIDING ADDITIONAL JURY ROOM IN THE SUPREME COURT, COUNTY COURT HOUSE, BRONX.

The time allowed for the full completion of the contract will be forty-five (45) working days. The amount of security required for the performance of the contract will be Two Thousand Dollars (\$2,000).

Blank forms of bids or estimates upon which bids must be made can be obtained upon application therefor, the plans and specifications may be seen and other information obtained at said office. DOUGLAS MATHEWSON, President.

See General Instructions to Bidders on last page, last column, of the "City Record."

SEALED BIDS OR ESTIMATES WILL BE received by the President of the Borough of The Bronx, at his office, Municipal Building, Crotona Park, 177th st. and 3rd ave., until 10.30 a. m., on

TUESDAY, JULY 18, 1916.

NO. 1. FOR PAVING WITH SHEET ASPHALT AND GRANITE BLOCKS ON A CONCRETE FOUNDATION THE ROADWAY OF JEROME AVE. FROM KINGSBRIDGE RD. TO BAINBRIDGE AVE., AND SETTING CURB WHERE NECESSARY, TOGETHER WITH ALL WORK INCIDENTAL THERE-TO. (PERMANENT PAVEMENT.)

The Engineer's estimate of the work is as follows:

45,670 square yards of sheet asphalt pavement (heavy traffic mixture), outside of railroad area, and keeping the pavement in repair for five years from date of acceptance.

4,180 square yards of sheet asphalt pavement (heavy traffic mixture) in railroad area.

13,950 square yards of granite block pavement on a concrete foundation laid with asphaltic cement joints, in railroad area.

11,600 cubic yards of Class B concrete.

2,500 linear feet of new curb.

16,200 linear feet of old curb.

The time allowed for the full completion of the work herein described will be 150 consecutive working days.

The amount of security required for the performance of the contract will be Sixty-five Thousand Dollars (\$65,000).

The bidder will state the price of each item or article contained in the specifications or schedules herein contained or hereto annexed, per linear foot, square foot, square yard, cubic yard, or other unit of measure, by which the bids will be tested. The bids will be compared and the contract awarded at a lump or aggregate sum for the contract.

Blank forms of bids or estimates upon which bids must be made can be obtained upon application therefor, the plans and specifications may be seen and other information obtained at said office. DOUGLAS MATHEWSON, President.

See General Instructions to Bidders on last page, last column, of the "City Record."

SUPREME COURT - FIRST DEPARTMENT.

Hearings on Qualifications.

In the Matter of the Application of The City of New York, relative to acquiring title wherever the same has not been heretofore acquired for the same purpose in fee to the lands, tenements and hereditaments required for the opening and extending of BRONX BOULEVARD (although not yet named by proper authority), from Old Boston Post road to East 242nd street (Demilt avenue), in the 24th Ward, Borough of The Bronx, City of New York.

NOTICE IS HEREBY GIVEN THAT BY AN order of the Supreme Court of the State of New York, First Judicial District, dated June 27, 1916, and duly entered and filed in the office of the Clerk of the County of Bronx on June 29, 1916, John P. Dunn was appointed a Commissioner of Estimate and Assessment in the above entitled proceeding, in the place and stead of Edward C. Delafield, resigned.

NOTICE IS FURTHER GIVEN THAT, PURSUANT to said order, the said John P. Dunn will attend at the Special Term of the Supreme Court of the State of New York, First Judicial District, held in and for the County of Bronx, at the County Court House, in the Borough of The Bronx, in The City of New York, on the 18th day of July, 1916, at the opening of the Court on that day, or as soon thereafter as Counsel can be heard thereon, for the purpose of being examined under oath by the Corporation Counsel of The City of New York, or by any other person having any interest in the said proceeding, as to his qualifications to act as such Commissioner.

Dated, New York, July 6, 1916.
LAMAR HARDY, Corporation Counsel, Municipal Building, Borough of Manhattan, City of New York.

In the Matter of the Application of The City of New York, relative to acquiring title wherever the same has not been heretofore acquired, for the same purpose in fee, to the lands, tenements and hereditaments required for the opening and extending of AMETHYST STREET, from Morris Park avenue to Sagamore street, subject to the easements of the New York, Westchester and Boston Railroad that are necessary to permit of operating the said railroad; UNIONPORT ROAD, from Morris Park avenue to Rhineland avenue; and RHINELANDER AVENUE, from Unionport road to Amethyst street, in the 24th Ward, Borough of The Bronx, City of New York.

NOTICE IS HEREBY GIVEN THAT BY AN order of the Supreme Court of the State of New York, First Judicial District, dated June 27, 1916, and duly entered and filed in the office of the Clerk of the County of Bronx on June 29, 1916, Arthur N. Giegerich, James A. Milligan and Emanuel A. Berge, were appointed Commissioners of Estimate in the above entitled proceeding, and that in and by the said order, Arthur N. Giegerich, was appointed the Commissioner of Assessment.

Notice is further given that, pursuant to the statutes in such cases made and provided, the said Arthur N. Giegerich, James A. Milligan and Emanuel A. Berge will attend at the Special Term of the Supreme Court of the State of New York, First Judicial District, held in and for the County of Bronx, at the County Court House, in the Borough of The Bronx, in The City of New York, on the 18th day of July, 1916, at the opening of the Court on that day, or as soon thereafter as Counsel can be heard thereon, for the purpose of being examined under oath by the Corporation Counsel of The City of New York, or by any other person having any interest in the said proceeding, as to their qualifications to act as such Commissioners.

Dated, New York, July 6, 1916.
LAMAR HARDY, Corporation Counsel, Municipal Building, Borough of Manhattan, City of New York.

Filing Preliminary Abstracts.

In the Matter of the Application of The City of New York, acting by and through the Commissioner of Docks, relative to acquiring right and title to and possession of the wharf,

age rights, terms, easements, emoluments and privileges appurtenant to Piers Old Nos. 8, 9, 10 and 11, North River, in the Borough of Manhattan, not now owned by The City of New York, and all right, title and interest in and to said piers or any portion thereof not now owned by The City of New York, and all wharfage rights, terms, easements, emoluments and privileges appurtenant to certain bulkheads, dock or wharf properties in the vicinity of the westerly line of West street, in said Borough and City, between a point about 20 feet south of the foot of Rector street and a point about 41 feet northerly of the foot of Carlisle street, not now owned by The City of New York for the improvement of the water front of The City of New York on the North River, pursuant to the plan heretofore adopted by the Board of Docks, as altered and amended by the Commissioner of Docks, and approved by the Commissioners of the Sinking Fund.

WE, THE UNDERSIGNED COMMISSIONERS of Estimate, in the above entitled matter, hereby give notice to all persons interested in this proceeding, and to the owner or owners, occupant or occupants, of all houses and lots and improved and unimproved lands, pier or wharf property, or in any rights, privileges or interests pertaining thereto, affected thereby, and to all others whom it may concern, to wit:

First: That we have completed our estimate of damage and that all persons interested in this proceeding or in any of the lands, lands, lands under water, premises, buildings, tenements, hereditaments, pier and wharf property affected thereby, and having objections thereto, do file their said objections in writing, duly verified, with us at our office, Room No. 1728, Municipal Building, in the Borough of Manhattan, in The City of New York, on or before the 25th day of July, 1916, and that we the said Commissioners will hear parties so objecting, and for that purpose will be in attendance at our said office on the 26th day of July, 1916, at 10.30 o'clock in the forenoon of that day.

Second: That the abstract of our said estimate of damage, together with our damage map, and also all the affidavits, estimates, proofs and other documents used by us in making our report, have been deposited in the Bureau of Street Openings in the Law Department of The City of New York, at the office of said Bureau, Municipal Building, in the Borough of Manhattan, in said City, there to remain until the 24th day of July, 1916.

Third: That provided there be no objections filed to our said abstract, our final report herein will be presented for confirmation to the Supreme Court of the State of New York, First Department, at a Special Term thereof, Part I, to be held in the County Court House, in the Borough of Manhattan, in The City of New York, on the 31st day of July, 1916, at the opening of the Court on that day.

Fourth: In case, however, objections are filed to our said abstract, the motion to confirm our final report herein will stand adjourned to a date to be hereafter specified, and of which notice will be given to all those who have heretofore appeared in this proceeding, as well as by publication in the City Record, pursuant to Sections 981 and 984 of the Greater New York Charter, as amended.

Dated, New York, July 5, 1916.
M. LINN BRUCE, HARTWELL A. WILKINS, Commissioners.
WILLIAM H. JASPER, Clerk. j5,j21

In the Matter of the Application of The City of New York, relative to acquiring title, wherever the same has not been heretofore acquired for the same purpose in fee, to the lands, tenements and hereditaments required for the opening and extending of Allerton Avenue, from Bronx Park East to Hutchinson Avenue, and Mace Avenue, from Bronx Park East to Baychester Avenue, in the 24th Ward, Borough of The Bronx, City of New York.

NOTICE IS HEREBY GIVEN TO ALL PERSONS interested in the above entitled proceeding, and to the owner or owners, occupant or occupants of all houses and lots and improved and unimproved lands affected thereby, and to all others whom it may concern, to wit:

First: That the undersigned, Commissioners of Estimate, have completed their estimate of damage, and that all persons interested in this proceeding, or in any of the lands, tenements and hereditaments and premises affected thereby, having any objection thereto, do file their said objections in writing, duly verified, with them at their office, Room 1557, 15th Floor, Municipal Building, Chambers and Centre streets, in the Borough of Manhattan, in The City of New York, on or before the 20th day of July, 1916, and that the said Commissioners will hear parties so objecting, and for that purpose will be in attendance at said office on the 6th day of September, 1916, at 2 o'clock p. m.

Second: That the undersigned, Commissioner of Assessment, has completed his estimate of benefit and that all persons interested in this proceeding, or in any of the lands, tenements and hereditaments and premises affected thereby, having any objection thereto, do file their said objections in writing, duly verified, with him at his office, Room 1557, 15th Floor, Municipal Building, Chambers and Centre streets, in the Borough of Manhattan, in The City of New York, on or before the 20th day of July, 1916, and that the said Commissioner will hear parties so objecting, and for that purpose will be in attendance at said office on the 7th day of September, 1916, at 2.30 o'clock p. m.

Third: That the Commissioner of Assessment has assessed any or all such lands, tenements and hereditaments and premises as are within the area of assessment fixed and prescribed as the area of assessment for benefit by the Board of Estimate and Apportionment on the 13th day of June, 1912, and that the said area of assessment includes all those lands, tenements and hereditaments and premises situate and being in the Borough of The Bronx, in The City of New York, which, taken together, are bounded and described as follows, viz.:

Beginning at a point on the prolongation of a line midway between Adea Avenue and Arnov Avenue as these streets are laid out west of Wilson Avenue distant 100 feet westerly from the westerly line of Bronx Park East, the said distance being measured at right angles to Bronx Park East; and running thence eastwardly along the said line midway between Adea Avenue and Arnov Avenue and along the prolongations of the said line to the intersection with a line distant 100 feet northwesterly from and parallel with the northwesterly line of Arnov Avenue as this street is laid out east of Gun Hill road, the said distance being measured at right angles to Arnov Avenue; thence northeastwardly along the said line parallel with Arnov Avenue to the intersection with a line distant 100 feet northeasterly from and parallel with the northeasterly line of Gun Hill road, the said distance being measured at right angles to Gun Hill road; thence southeastwardly along the said line parallel with Gun Hill road to the intersection with a line midway between Arnov Avenue and Lodovick Avenue; thence southeastwardly along the said line midway between Gunther Avenue and Lodovick Avenue to the intersection with a line distant 100 feet northwesterly from and parallel with the northwesterly line of Bartow

avenue, the said distance being measured at right angles to Bartow Avenue; thence northeastwardly along the said line parallel with Bartow Avenue to the intersection with a line midway between Bruner Avenue and Wickham Avenue; thence southeastwardly along the said line midway between Bruner Avenue and Wickham Avenue to the intersection with a line midway between Allerton Avenue and Bartow Avenue; thence northeastwardly along the said line midway between Allerton Avenue and Bartow Avenue and along the prolongation of the said line to the intersection with the westerly pier and bulkhead line of Hutchinson River as indicated on Sections 45 and 52 of the final maps of the Borough; thence southeastwardly along the said pier and bulkhead line to the intersection with the prolongation of a line midway between Allerton Avenue and Bushnell Avenue; thence southwestwardly along the said line midway between Allerton Avenue and Bushnell Avenue and along the prolongation of the said line to the intersection with a line midway between Ely Avenue and Bruner Avenue; thence southeastwardly along the said line midway between Ely Avenue and Bruner Avenue to the intersection with a line distant 100 feet northeasterly from and parallel with the northeasterly line of Gun Hill road, the said distance being measured at right angles to Gun Hill road; thence southeastwardly along the said line parallel with Gun Hill road to the intersection with a line midway between Bushnell Avenue and Mace Avenue; thence northeastwardly along the said line midway between Bushnell Avenue and Mace Avenue to a point midway between Palmer Avenue and De Reimer Avenue; thence southeastwardly and always midway between Palmer Avenue and De Reimer Avenue to the intersection with a line midway between Mace Avenue and Waring Avenue as these streets are laid out east of Gun Hill road; thence southwestwardly along the said line midway between Mace Avenue and Waring Avenue and along the prolongation of the said line to the intersection with a line midway between Waring Avenue and these streets are laid out at Bruner Avenue; thence westwardly along the said line midway between Mace Avenue and Waring Avenue and along the prolongation of the said line to a point distant 100 feet westerly from the westerly line of Bronx Park East, the said distance being measured at right angles to Bronx Park East; thence northwardly and always distant 100 feet westerly from and parallel with the westerly line of Bronx Park East to the point or place of beginning.

Fourth: That the abstracts of said estimate of damage and of said assessment for benefit, together with the damage and benefit maps, and also all the affidavits, estimates, proofs and other documents used by the Commissioners of Estimate and by the Commissioner of Assessment in making the same, have been deposited in the Bureau of Street Openings in the Law Department of The City of New York, Room 1529, 15th Floor, Municipal Building, Chambers and Centre streets, in the Borough of Manhattan, in said City, there to remain until the 20th day of July, 1916.

Fifth: That, provided there be no objections filed to either of said abstracts, the reports as to awards and as to assessments for benefit herein will be presented for confirmation to the Supreme Court of the State of New York, First Department, at a Special Term thereof, Part III, to be held in the County Court House, in the Borough of Manhattan, in The City of New York, on the 16th day of November, 1916, at the opening of the Court on that day.

Sixth: In case, however, objections are filed to the foregoing abstracts of estimate and assessment, or to either of them, the motion to confirm the reports as to awards and as to assessments shall stand adjourned to the date to be hereafter specified in the notice provided in such cases to be given in relation to filing the final reports, pursuant to Sections 981 and 984 of the Greater New York Charter, as amended by Chapter 658 of the Laws of 1906.

Dated, New York, June 21, 1916.
EDWARD D. DOWLING, HENRY A. FRIEDMAN, FREDERICK C. HUNTER, Commissioners of Estimate, EDWARD D. DOWLING, Commissioner of Assessment.
JOEL J. SQUIER, Clerk. j28,jy15

In the Matter of the Application of The City of New York, relative to acquiring title wherever the same has not been heretofore acquired for the same purpose in fee, to the lands, tenements and hereditaments required for the opening and extending of WEST TWO HUNDRED AND FORTY-FOURTH STREET, from its intersection with Spuyten Duyvil Parkway and Fieldston road to Waldo Avenue; WALDO AVENUE, from West 244th street to West 242nd street; WEST TWO HUNDRED AND FORTY-SECOND STREET, from Waldo Avenue to Broadway; CORLEAR AVENUE, from West 242nd street to West 246th street; WEST TWO HUNDRED AND FORTY-SIXTH STREET, from its intersection with West 242nd street and Broadway to the prolongation of the northerly line of the second unnamed street north of West 242nd street; FIRST UNNAMED STREET north of West 242nd street, from Broadway to West 246th street; SECOND UNNAMED STREET, north of West 242nd street, from Broadway to West 246th street, together with the PUBLIC PARK bounded by Corlear Avenue, West 246th street and West 242nd street; the PUBLIC PARK bounded by Broadway, West 246th street and the first unnamed street north of West 242nd street; and the PUBLIC PARK bounded by the first unnamed street north of West 242nd street, West 246th street, the second unnamed street north of West 242nd street and Broadway, in the 24th Ward, Borough of The Bronx, City of New York, as amended by an order of the Supreme Court, First Department, dated June 30, 1916, and entered in the office of the Clerk of the County of Bronx, July 2, 1915, so as to conform to a map or plan adopted by the Board of Estimate and Apportionment November 6, 1914, and approved by the Mayor November 13, 1914, under which the first and second unnamed streets north of West 242nd street and the three Public Parks are discontinued; the proceeding as now amended providing for the acquisition of title to West 244th street from its intersection with Spuyten Duyvil Parkway and Fieldston road to Waldo Avenue; Waldo Avenue, from West 244th street to West 242nd street; West 242nd street, from Waldo Avenue to Broadway; and to Corlear Avenue, from West 242nd street to its junction with Broadway and Post road.

NOTICE IS HEREBY GIVEN TO ALL persons interested in the above entitled proceeding, and to the owner or owners, occupant or occupants of all houses and lots and improved and unimproved lands affected thereby, and to all others whom it may concern, to wit:

First: That the undersigned, Commissioners of Estimate, have completed their estimate of damage, and that all persons interested in this proceeding, or in any of the lands, tenements and hereditaments and premises affected thereby, having any objection thereto, do file their said objections in writing duly verified, with them at their office, Room 1557, 15th Floor, Municipal Building, Chambers and Centre streets, in the Borough of Manhattan, in The City of New York, on or before the 17th day of July, 1916, and that the said Commissioners will hear parties so objecting, and for that purpose will be in attendance at their said office on the 6th day of September, 1916, at 10 o'clock a. m.

Second: That the undersigned, Commissioner of Assessment, has completed his estimate of benefit and that all persons interested in this proceeding, or in any of the lands, tenements and hereditaments and premises affected thereby, having any objection thereto, do file their said objections in writing, duly verified, with him at his office, Room 1557, 15th Floor, Municipal Building, Chambers and Centre streets, in the Borough of Manhattan, in The City of New York, on or before the 17th day of July, 1916, and that the said Commissioner will hear parties so objecting, and for that purpose will be in attendance at his said office on the 7th day of September, 1916, at 10 o'clock a. m.

Third: That the Commissioner of Assessment has assessed any or all such lands, tenements and hereditaments and premises as are within the amended area of assessment fixed and prescribed as the area of assessment for benefit by the Board of Estimate and Apportionment on the 18th day of December, 1914, and that the said area of assessment as amended includes all those lands, tenements and hereditaments and premises situate and being in the Borough of The Bronx, in The City of New York, which, taken together, are bounded and described as follows, viz.:

Beginning at a point on a line midway between Nederland Avenue and Riverdale Avenue, where it is intersected by the prolongation of a line distant 100 feet northerly from and parallel with the northerly line of West 246th street, as this street is laid out between Riverdale Avenue and Delafield Avenue, the said distance being measured at right angles to West 246th street, and running thence eastwardly along the said line parallel with West 246th street and along the prolongation of the said line to the intersection with the prolongation of a line distant 100 feet northerly from and parallel with the northerly line of West 246th street, as this street is laid out between Broadway and Post road, the said distance being measured at right angles to West 246th street; thence eastwardly along the said line parallel with West 246th street and along the prolongation of the said line to a point distant 300 feet easterly from the easterly line of Broadway, the said distance being measured at right angles to Broadway; thence southwardly and always distant 300 feet easterly from and parallel with the easterly line of Broadway to the intersection with a line distant 100 feet northerly from and parallel with the northerly line of Van Cortlandt Park South, the said distance being measured at right angles to Van Cortlandt Park South; thence westwardly and always distant 100 feet northerly from and parallel with the northerly lines of Van Cortlandt Park South and of West 240th street, and the prolongation thereof, to a point distant 100 feet westerly from the westerly line of Spuyten Duyvil road, the said distance being measured at right angles to Spuyten Duyvil road; thence southwardly and always distant 100 feet westerly from and parallel with the westerly line of Spuyten Duyvil road to the intersection with the prolongation of a line distant 100 feet southerly from and parallel with the southerly line of West 238th street, as this street is laid out between Riverdale Avenue and Waldo Avenue, the said distance being measured at right angles to Riverdale Avenue; thence westwardly along the said line parallel with Riverdale Avenue and along the prolongation of the said line to the intersection with the prolongation of a line midway between Riverdale Avenue and Nederland Avenue, as these streets are laid out northerly from West 245th street; thence northwardly along the said line midway between Riverdale Avenue and Nederland Avenue and along the prolongation of the said line to the point or place of beginning.

Fourth: That the abstracts of said estimate of damage and of said assessment for benefit, together with the damage and benefit maps, and also all the affidavits, estimates, proofs and other documents used by the Commissioners of Estimate and by the Commissioner of Assessment in making the same, have been deposited in the Bureau of Street Openings in the Law Department of The City of New York, Room 1529, 15th Floor, Municipal Building, Chambers and Centre streets, in the Borough of Manhattan, in said City, there to remain until the 27th day of July, 1916.

Fifth: That, provided there be no objections filed to either of said abstracts, the reports as to awards and as to assessments for benefit herein will be presented for confirmation to the Supreme Court of the State of New York, First Department, at a Special Term thereof, Part III, to be held in the County Court House, in the Borough of Manhattan, in The City of New York, on the 26th day of October, 1916, at the opening of the Court on that day.

Sixth: In case, however, objections are filed to the foregoing abstracts of estimate and assessment, or to either of them, the motion to confirm the reports as to awards and as to assessments shall stand adjourned to the date to be hereafter specified in the notice provided in such cases to be given in relation to filing the final reports, pursuant to Sections 981 and 984 of the Greater New York Charter, as amended by Chapter 658 of the Laws of 1906.

Dated, New York, June 23rd, 1916.
CHAS. C. MARRIN, JOHN YULE, Commissioners of Estimate, CHAS. C. MARRIN, Commissioner of Assessment.
JOEL J. SQUIER, Clerk. j27,jy14

tendance at their said office on the 6th day of September, 1916, at 10 o'clock a. m.

Second: That the undersigned, Commissioner of Assessment, has completed his estimate of benefit and that all persons interested in this proceeding, or in any of the lands, tenements and hereditaments and premises affected thereby, having any objection thereto, do file their said objections in writing, duly verified, with him at his office, Room 1557, 15th Floor, Municipal Building, Chambers and Centre streets, in the Borough of Manhattan, in The City of New York, on or before the 17th day of July, 1916, and that the said Commissioner will hear parties so objecting, and for that purpose will be in attendance at his said office on the 7th day of September, 1916, at 10 o'clock a. m.

Third: That the Commissioner of Assessment has assessed any or all such lands, tenements and hereditaments and premises as are within the amended area of assessment fixed and prescribed as the area of assessment for benefit by the Board of Estimate and Apportionment on the 18th day of December, 1914, and that the said area of assessment as amended includes all those lands, tenements and hereditaments and premises situate and being in the Borough of The Bronx, in The City of New York, which, taken together, are bounded and described as follows, viz.:

Beginning at a point on a line midway between Nederland Avenue and Riverdale Avenue, where it is intersected by the prolongation of a line distant 100 feet northerly from and parallel with the northerly line of West 246th street, as this street is laid out between Riverdale Avenue and Delafield Avenue, the said distance being measured at right angles to West 246th street, and running thence eastwardly along the said line parallel with West 246th street and along the prolongation of the said line to the intersection with the prolongation of a line distant 100 feet northerly from and parallel with the northerly line of West 246th street, as this street is laid out between Broadway and Post road, the said distance being measured at right angles to West 246th street; thence eastwardly along the said line parallel with West 246th street and along the prolongation of the said line to a point distant 300 feet easterly from the easterly line of Broadway, the said distance being measured at right angles to Broadway; thence southwardly and always distant 300 feet easterly from and parallel with the easterly line of Broadway to the intersection with a line distant 100 feet northerly from and parallel with the northerly line of Van Cortlandt Park South, the said distance being measured at right angles to Van Cortlandt Park South; thence westwardly and always distant 100 feet northerly from and parallel with the northerly lines of Van Cortlandt Park South and of West 240th street, and the prolongation thereof, to a point distant 100 feet westerly from the westerly line of Spuyten Duyvil road, the said distance being measured at right angles to Spuyten Duyvil road; thence southwardly and always distant 100 feet westerly from and parallel with the westerly line of Spuyten Duyvil road to the intersection with the prolongation of a line distant 100 feet southerly from and parallel with the southerly line of West 238th street, as this street is laid out between Riverdale Avenue and Waldo Avenue, the said distance being measured at right angles to Riverdale Avenue; thence westwardly along the said line parallel with Riverdale Avenue and along the prolongation of the said line to the intersection with the prolongation of a line midway between Riverdale Avenue and Nederland Avenue, as these streets are laid out northerly from West 245th street; thence northwardly along the said line midway between Riverdale Avenue and Nederland Avenue and along the prolongation of the said line to the point or place of beginning.

Fourth: That the abstracts of said estimate of damage and of said assessment for benefit, together with the damage and benefit maps, and also all the affidavits, estimates, proofs and other documents used by the Commissioners of Estimate and by the Commissioner of Assessment in making the same, have been deposited in the Bureau of Street Openings in the Law Department of The City of New York, Room 1529, 15th Floor, Municipal Building, Chambers and Centre streets, in the Borough of Manhattan, in said City, there to remain until the 27th day of July, 1916.

Fifth: That, provided there be no objections filed to either of said abstracts, the reports as to awards and as to assessments for benefit herein will be presented for confirmation to the Supreme Court of the State of New York, First Department, at a Special Term thereof, Part III, to be held in the County Court House, in the Borough of Manhattan, in The City of New York, on the 26th day of October, 1916, at the opening of the Court on that day.

Sixth: In case, however, objections are filed to the foregoing abstracts of estimate and assessment, or to either of them, the motion to confirm the reports as to awards and as to assessments shall stand adjourned to the date to be hereafter specified in the notice provided in such cases to be given in relation to filing the final reports, pursuant to Sections 981 and 984 of the Greater New York Charter, as amended by Chapter 658 of the Laws of 1906.

Dated, New York, June 23rd, 1916.
CHAS. C. MARRIN, JOHN YULE, Commissioners of Estimate, CHAS. C. MARRIN, Commissioner of Assessment.
JOEL J. SQUIER, Clerk. j27,jy14

SUPREME COURT - SECOND DEPARTMENT.

Notice of Appointment.

In the Matter of the Application of The City of New York, relative to acquiring title, wherever the same has not been heretofore acquired for the same purpose in fee, to the lands, tenements and hereditaments required for the opening and extending of CASPIAN STREET, from Andrews street to Metropolitan Avenue; ZEIDLER STREET, from Andrews street to Metropolitan Avenue, and KING PLACE, from Caspian street to Metropolitan Avenue, in the Second Ward, Borough of Queens, City of New York.

NOTICE IS HEREBY GIVEN THAT BY two certain orders of the Supreme Court, bearing date, respectively, the 14th day of February, 1916, and the 28th day of April, 1916, and duly entered in the office of the Clerk of the County of Queens, at his office in Jamaica, in the Borough of Queens, in The City of New York, on the 17th day of February, 1916, and the 18th day of May, 1916, respectively, a copy of the order dated February 14, 1916, was duly filed in the office of the Clerk of the County of Queens, We, Herman E. Winne, William B. Parsons and Herbert R. Williams, were appointed Commissioners of Estimate for the purpose of making a just and equitable estimate and assessment of the loss and damage to the respective owners, lessees, parties and persons respectively entitled unto or interested in the lands, tenements, hereditaments and premises re-

quired for the purpose by and in consequence of opening and extending the above mentioned streets or avenues, the same being particularly set forth and described in the petition of The City of New York, and also in the notice of the application for the said order thereto attached, filed herein in the office of the Clerk of the County of Queens on the 17th day of February, 1916; and the said Herman E. Winne was appointed Commissioner of Assessment for the purpose of making a just and equitable estimate and assessment of the value of the benefit and advantage of the said streets or avenues so to be opened and extended, to the respective owners, lessees, parties and persons respectively entitled to or interested in the respective lands, tenements, hereditaments and premises situated within the area of assessment adopted by the Board of Estimate and Apportionment and not required for the purpose of opening and extending the same, but benefited thereby, the said area of assessment being particularly set forth and described in the petition of The City of New York, and also in the notice of the application for the said order thereto attached filed herein in the office of the Clerk of the County of Queens on the 17th day of February, 1916, and of ascertaining and defining the extent and boundaries of the respective tracts or parcels of land to be taken or to be assessed therefor, and of performing the trusts and duties required of us by Chapter 17, Title 4 of the Greater New York Charter, as amended, and the Acts or parts of Acts supplementary thereto or amendatory thereof.

All parties and persons interested in the real estate taken or to be taken for the purpose of opening and extending the said streets or avenues and affected thereby, and having any claim or demand on account thereof, are hereby required to present the same, duly verified, to us, the undersigned Commissioners of Estimate, at our office, Municipal Building, Court House Square, Long Island City, in the Borough of Queens, in The City of New York, with such affidavit and other proof as the said owners or claimants may desire, within ten days after the date of this notice.

And we, the said Commissioners, will be in attendance at our said office on the 18th day of September, 1916, at 9:30 o'clock in the forenoon of that day, to hear the said parties and persons in relation thereto. And at such time and place, and at such further or other time and place as we may appoint, we will hear such owners in relation thereto and examine the proof of such claimant or claimants, or such additional proofs and allegations as may then be offered by such owner, or on behalf of The City of New York.

Dated, New York, June 14, 1916.
WM. B. PARSONS, HERMAN E. WINNE,
HERBERT R. WILLIAMS, Commissioners.
WALTER C. SHEPPARD, Clerk. jy14

Application for Appointment of Commissioners.

In the Matter of the Application of The City of New York, relative to acquiring title, wherever the same has not been heretofore acquired for the same purpose in fee, to the lands, tenements and hereditaments required for the opening and extending of CROSEY AVENUE, from Harway avenue to Stillwell avenue subject to such rights of the West End Division of the Nassau Electric Railroad as cannot be acquired under the Condemnation Law; and BAY 38TH STREET, from Crosey avenue to Harway avenue, in the Borough of Brooklyn, City of New York.

NOTICE IS HEREBY GIVEN THAT AN APPLICATION will be made to the Supreme Court of the State of New York, Second Judicial District, at a Special Term of said Court to be held for the hearing of motions in the County Court House, in the County of Kings, in the Borough of Brooklyn, City of New York, on the 24th day of July, 1916, at the opening of the Court on that day, or as soon thereafter as counsel can be heard thereon, for the appointment of Commissioners of Estimate and a Commissioner of Assessment in the above entitled matter.

The nature and extent of the improvement hereby intended is the acquisition of title by the City of New York in fee for the use of the public to all the lands and premises, with the buildings thereon and the appurtenances thereunto belonging, required for the opening and extending of Crosey avenue, from Harway avenue to Stillwell avenue, subject to such rights of the West End Division of the Nassau Electric Railroad as cannot be acquired under the Condemnation Law, and Bay 38th street, from Crosey avenue to Harway avenue, in the Borough of Brooklyn, City of New York.

The real property, title to which is proposed to be acquired, is more particularly bounded and described as follows, to-wit:

CROSEY AVENUE.
Beginning at the intersection of the east line of Harway avenue with the northwest line of Bay 38th street; thence northerly along the east line of Harway avenue 269.64 feet to the northeast line of Crosey avenue; thence southeasterly deflecting $159^{\circ} 58' 53''$ to the right 3,800.80 feet to the east line of Stillwell avenue; thence southerly along the east line of Stillwell avenue 116.50 feet; thence northwesterly deflecting $136^{\circ} 37' 54''$ to the right 3,632.15 feet to the northwest line of Bay 38th street; thence southwesterly along the northwest line of Bay 38th street 12.30 feet to the point of beginning.

BAY 38TH STREET.
Beginning at the intersection of the southeast line of Bay 38th street with the east line of Harway avenue; thence northerly along the east line of Harway avenue 63.86 feet; thence northerly deflecting $69^{\circ} 58' 53''$ to the right 12.30 feet to the southwest line of Crosey avenue; thence southeasterly along the southwest line of Crosey avenue 60.0 feet; thence southwesterly 34.16 feet to the point of beginning.

The property affected by the above proceeding is located in Blocks Nos. 6891 to 6913, inclusive; 6914-A to 6917-A, inclusive; 6918 and 7185 of Section 21 on the Land Map of the County of Kings.

Crosey avenue, from Harway avenue to Stillwell avenue, and Bay 38th street, from Crosey avenue to Harway avenue, in the Borough of Brooklyn, City of New York, was laid down on a map known as the General Map of the Plan of the towns of New Utrecht, Flatbush, Gravesend, Flatlands and New Lots, in the County of Kings, prepared by the Town Survey Commissioners, pursuant to an act of the Legislature passed May 1, 1869, and the several acts amendatory thereof, and filed in the office of the Register of the County of Kings in the year 1874, now incorporated with and forming part of the map of the City of New York, and also shown on a map of that portion of said streets affected by this proceeding, made by the Topographical Division of the Bureau of Highways of the Borough of Brooklyn, and signed by E. W. Voorhies, Commissioner of Public Works, and Charles R. Ward, Chief Engineer, and dated the 8th day of May, 1916, and approved by the Board of Estimate and Apportionment on the 26th day of May, 1916, and signed by Joseph Haag, Secretary of said Board.

The Board of Estimate and Apportionment, by a resolution adopted on the 14th day of April, 1916, determined that the whole cost and expense of this proceeding shall be assessed upon the property deemed to be benefited thereby, and that the area of assessment for benefit in this proceeding be fixed and determined to be as follows:

Beginning at a point on the southwesterly line of Crosey avenue, where it is intersected by the prolongation of a line midway between Bay 34th street and Bay 35th street as these streets are laid out between Crosey avenue and Bath avenue, and running thence northeasterly along the said line midway between Bay 34th street and Bay 35th street and along the prolongation of the said line to the intersection with the prolongation of a line midway between Bath avenue and Crosey avenue as these streets are laid out east of 24th avenue; thence southeasterly along the said line midway between Bath avenue and Crosey avenue and along the prolongations of the said line to the intersection with the easterly line of Stillwell avenue; thence easterly at right angles to Stillwell avenue to the intersection with a line midway between West 12th street and West 13th street; thence southwesterly along the said line midway between West 12th street and West 13th street to the intersection with a line midway between Avenue Y and Avenue Z; thence westwardly along the said line midway between Avenue Y and Avenue Z to the intersection with a line midway between West 16th street and West 17th street; thence northwardly along the said line midway between West 16th street and West 17th street to the intersection with a line bisecting the angle formed by the intersection of the prolongations of the centre lines of Crosey avenue and Harway avenue as these streets are laid out between Bay 47th street and 28th avenue; thence northwesterly along the said bisecting line to a point distant 325 feet southwesterly from the southwesterly line of Crosey avenue, the said distance being measured at right angles to Crosey avenue; thence northwesterly and always distant 325 feet southwesterly from and parallel with the southwesterly line of Crosey avenue to the intersection with a line parallel with 23d avenue as this street is laid out between Crosey avenue and Warehouse avenue, and passing through the point of beginning; thence northwesterly along the said line parallel with 23d avenue to the point or place of beginning.

Dated, New York, July 12, 1916.
LAMAR HARDY, Corporation Counsel,
Municipal Building, Borough of Manhattan, City of New York. jy12.22

In the Matter of the Application of The City of New York, relative to acquiring title, wherever the same has not been heretofore acquired for the same purpose in fee, to the lands, tenements and hereditaments required for the opening and extending of BAY 37TH STREET, from 86th street to Crosey avenue; BAY 38TH STREET, from Bath avenue to Crosey avenue, subject to such rights of the West End Division of the Nassau Electric Railroad as cannot be acquired under the Condemnation Law, in the Borough of Brooklyn, City of New York.

NOTICE IS HEREBY GIVEN THAT AN APPLICATION will be made to the Supreme Court of the State of New York, Second Judicial District, at a Special Term of said Court to be held for the hearing of motions in the County Court House, in the County of Kings, in the Borough of Brooklyn, in the City of New York, on the 24th day of July, 1916, at the opening of the Court on that day, or as soon thereafter as counsel can be heard thereon, for the appointment of Commissioners of Estimate and a Commissioner of Assessment in the above entitled matter.

The nature and extent of the improvement hereby intended is the acquisition of title by the City of New York in fee for the use of the public to all the lands and premises, with the buildings thereon and the appurtenances thereunto belonging, required for the opening and extending of Bay 37th street from 86th street to Crosey avenue, and Bay 38th street from Bath avenue to Crosey avenue, subject to such rights of the West End Division of the Nassau Electric Railroad as cannot be acquired under the Condemnation Law, in the Borough of Brooklyn, City of New York.

The real property, title to which is proposed to be acquired, is more particularly bounded and described as follows, to-wit:

BAY 37TH STREET.
Beginning at the intersection of the northeast line of Crosey avenue with the southeast line of Bay 37th street; thence northwesterly along the northeast line of Crosey avenue 60.0 feet; thence northeasterly deflecting 90° to the right 2,310.0 feet to the southwest line of 86th street; thence southeasterly along the southwest line of 86th street 60.0 feet; thence southwesterly 2,310.0 feet to the point of beginning.

BAY 38TH STREET.
Beginning at the intersection of the southwest line of Crosey avenue with the southeast line of Bay 38th street; thence northwesterly along the southwest line of Crosey avenue 60.0 feet; thence northeasterly deflecting 90° to the right 810.0 feet to the northeast line of Bath avenue; thence southeasterly along the northeast line of Bath avenue 60.0 feet; thence southwesterly 810.0 feet to the point of beginning.

The property affected by the above proceeding is located in Blocks Nos. 6864, 6865, 6876, 6877, 6878, 6891, 6892, 6893 and 6906 of Section 21 on the Land Map of the County of Kings.

Bay 37th street, from 86th street to Crosey avenue, and Bay 38th street, from Bath avenue to Crosey avenue, in the Borough of Brooklyn, City of New York, were laid down on a map known as the General Map or Plan of the Towns of New Utrecht, Flatbush, Gravesend, Flatlands and New Lots, in the County of Kings, prepared by the Town Survey Commissioners, pursuant to an Act of the Legislature passed May 1st, 1869, and the several acts amendatory thereof, and filed in the office of the Register of the County of Kings in the year 1874, now incorporated with and forming part of the Map of The City of New York, and also shown on a map of that portion of said streets affected by this proceeding, made by the Topographical Division of the Bureau of Highways of the Borough of Brooklyn, and signed by E. W. Voorhies, Commissioner of Public Works, and Charles R. Ward, Chief Engineer, and dated May 8, 1916, and approved by the Board of Estimate and Apportionment on the 26th day of May, 1916, and signed by Joseph Haag, Secretary of said Board.

The Board of Estimate and Apportionment, by a resolution adopted on the 14th day of April, 1916, determined that the whole cost and expense of this proceeding shall be assessed upon the property deemed to be benefited thereby, and that the area of assessment for benefit in this proceeding be fixed and determined to be as follows:

Beginning at a point on a line distant 100 feet northeasterly from and parallel with the northeasterly line of 86th street, the said distance being measured at right angles to 86th street where it is intersected by the prolongation of a line midway between Bay 37th street and Bay 38th street, and running thence southwesterly along the said line midway between Bay 37th street and Bay 38th street and along the prolongation of the said line to the intersection with a line distant 100 feet northeasterly from and parallel with the northeasterly line of Bath avenue, the said distance being measured at right angles to Bath avenue; thence southwesterly along the said line parallel with Bath avenue to the intersection with a line midway between Bay 38th street and 25th avenue; thence southwesterly and always midway between Bay 38th street and 25th avenue and the prolongations thereof to the intersection with a line distant

100 feet westerly from and parallel with the westerly line of Harway avenue, the said distance being measured at right angles to Harway avenue; thence northwardly along the said line parallel with Harway avenue to the intersection with a line distant 100 feet southwesterly from and parallel with the southwesterly line of Crosey avenue, the said distance being measured at right angles to Crosey avenue; thence northwesterly along the said line parallel with Crosey avenue to the intersection with the prolongation of a line midway between 24th avenue and Bay 37th street, as these streets are laid out northeasterly from Crosey avenue; thence northwesterly along the said line midway between 24th avenue and Bay 37th street to the intersection with a line parallel with 86th street and passing through the point of beginning; thence southeasterly along the said line parallel with 86th street to the point or place of beginning.

Dated, New York, July 12, 1916.
LAMAR HARDY, Corporation Counsel,
Municipal Building, Borough of Manhattan, City of New York. jy12.22

In the Matter of the Application of The City of New York, relative to acquiring title, wherever the same has not been heretofore acquired for the same purpose in fee, to the lands, tenements and hereditaments required for the opening and extending of DURYEA PLACE, from Flatbush avenue to East 22nd street, in the 29th Ward, Borough of Brooklyn, City of New York.

NOTICE IS HEREBY GIVEN THAT AN APPLICATION will be made to the Supreme Court of the State of New York, Second Judicial District, at a Special Term of said Court to be held for the hearing of motions in the County Court House, in the County of Kings, in the Borough of Brooklyn, in the City of New York, on the 24th day of July, 1916, at the opening of the Court on that day, or as soon thereafter as counsel can be heard thereon, for the appointment of Commissioners of Estimate and a Commissioner of Assessment in the above entitled matter.

The nature and extent of the improvement hereby intended is the acquisition of title by the City of New York in fee for the use of the public to all the lands and premises, together with the buildings thereon and the appurtenances thereunto belonging required for the opening and extending of Duryea Place, from Flatbush avenue to East 22nd street, in the 29th Ward, Borough of Brooklyn, City of New York.

The real property, title to which is proposed to be acquired, is more particularly bounded and described as follows, to-wit:
Beginning at the intersection of the north line of Duryea Place with the east line of East 22nd street; thence southerly along the east line of East 22nd street 50.0 feet; thence westerly deflecting 90° to the right 358.23 feet to the east line of Flatbush avenue; thence northerly along the east line of Flatbush avenue 50.0 feet; thence easterly 357.64 feet to the point of beginning.

The property affected by the above proceeding is located in Block No. 5132 of Section 16 on the Land Map of the County of Kings.

Duryea Place, from Flatbush avenue to East 22nd street, in the 29th Ward, Borough of Brooklyn, City of New York, is now incorporated with and forms part of the Map of The City of New York, as is shown by a map adopted by the Board of Estimate and Apportionment on February 6, 1913, and approved by The Mayor on February 11, 1913, copies of which map were filed in the office of the President of the Borough of Brooklyn on May 16, 1913; in the office of the Register of the County of Kings on May 16, 1913, and in the office of the Corporation Counsel of The City of New York on May 14, 1913, and is located in Block No. 5132 of Section 16 on the Land Map of the County of Kings.

The Board of Estimate and Apportionment, by a resolution adopted on the 14th day of April, 1916, determined that the whole cost and expense of this proceeding shall be assessed upon the property deemed to be benefited thereby, and that the area of assessment for benefit in this proceeding be fixed and determined to be as follows:

Bounded on the north by a line distant 100 feet northerly from and parallel with the northerly line of Duryea Place and by the prolongations of the said line, the said distance being measured at right angles to Duryea place; on the east by a line distant 100 feet easterly from and parallel with the easterly line of East 22nd street, the said distance being measured at right angles to East 22nd street; on the south by a line distant 100 feet southerly from and parallel with the southerly line of Duryea place and by the prolongations of the said line, the said distance being measured at right angles to Duryea place, and on the west by a line distant 100 feet westerly from and parallel with the westerly line of Flatbush avenue, the said distance being measured at right angles to Flatbush avenue.

Dated, New York, July 11, 1916.
LAMAR HARDY, Corporation Counsel,
Municipal Building, Borough of Manhattan, New York City. jy11.21

Filing Bills of Costs.

In the Matter of the Application of The City of New York, relative to acquiring title, wherever the same has not been heretofore acquired for the same purpose in fee, to the lands, tenements and hereditaments required for the opening and extending of FOURTH STREET, from Queens Boulevard to Jackson Boulevard and FIFTH STREET, from Queens Boulevard to Woodside avenue, in the 2nd Ward, Borough of Queens, City of New York, as shown on a map or plan adopted by the Board of Estimate and Apportionment October 17, 1912, and approved by the Mayor October 24, 1912.

NOTICE IS HEREBY GIVEN THAT THE bill of costs, charges and expenses incurred by reason of the proceedings in the above-entitled matter will be presented for taxation to one of the Justices of the Supreme Court of the State of New York, Second Department, at a Special Term thereof, to be held for the hearing of motions, at the County Court House, in the Borough of Brooklyn, in The City of New York, on the 27th day of July, 1916, at 10 o'clock in the forenoon of that day, or as soon thereafter as Counsel can be heard thereon; and that the said bill of costs, charges and expenses has been deposited in the Office of the Clerk of the County of Queens, there to remain for and during the space of ten days, as required by law.

Dated, New York, July 6, 1916.
ROBT. B. LAWRENCE, WM. A. JONES,
MICHAEL PETTE, Commissioners of Estimate.
WM. A. JONES, Commissioner of Assessment.
WALTER C. SHEPPARD, Clerk. jy14.25

In the Matter of the Application of The City of New York, relative to acquiring title, wherever the same has not been heretofore acquired for the same purpose in fee, to the lands, tenements and hereditaments required for the opening and extending of ADRIATIC STREET, from Collins avenue to Fresh Pond road, in the 2nd Ward, Borough of Queens, City of New York.

NOTICE IS HEREBY GIVEN THAT THE bill of costs, charges and expenses incurred by reason of the proceedings in the above-entitled

matter, will be presented for taxation to one of the Justices of the Supreme Court of the State of New York, Second Department, at a Special Term thereof, to be held for the hearing of motions, at the County Court House in the Borough of Brooklyn, in The City of New York, on the 24th day of July, 1916, at 10 o'clock in forenoon of that day, or as soon thereafter as Counsel can be heard thereon; and that the said bill of costs, charges and expenses has been deposited in the Office of the Clerk of the County of Queens, there to remain for and during the space of ten days, as required by law.

Dated, New York, July 10, 1916.
EMANUEL S. CAHN, CHAS. H. GEORGI,
HENRY DOHT, Commissioners of Estimate.
HENRY DOHT, Commissioner of Assessment.
WALTER C. SHEPPARD, Clerk. jy10.20

Application for Court to Condemn Property.

In the Matter of the Application of The City of New York, relative to acquiring title, wherever the same has not been heretofore acquired for the same purpose in fee, to the lands, tenements and hereditaments required for the extending of Lincoln Terrace Park, as laid out upon the map or plan of The City of New York under a resolution adopted by the Board of Estimate and Apportionment on February 11, 1916, and to the unacquired portion of President street, from Buffalo avenue to portion of President street, from Buffalo avenue to Rochester avenue, in the 24th and 29th Wards, Borough of Brooklyn, City of New York.

NOTICE IS HEREBY GIVEN THAT BY AN order of the Supreme Court of the State of New York, dated May 9, 1916, and duly entered and filed in the office of the Clerk of the County of Kings on the 9th day of May, 1916, the application of The City of New York to have the compensation which should justly be made to the respective owners of the real property proposed to be taken in the above entitled proceeding ascertained and determined by the Supreme Court, without a jury, and the cost of such improvements assessed by the Court, in accordance with the resolution adopted by the Board of Estimate and Apportionment on the 3rd day of March, 1916, was granted.

Notice is hereby further given that, pursuant to Section 1000 of the Greater New York Charter, as amended by Chapter 606 of the Laws of 1915, the map or survey of the land to be acquired in this proceeding has been duly filed in the office of the Clerk of the County of Kings, and each and every party and person interested in real property to be taken for the purpose of extending of Lincoln Terrace Park, as laid out upon the map or plan of The City of New York under a resolution adopted by the Board of Estimate and Apportionment on February 11, 1916, consisting of real property bounded by Rochester avenue, President street, Buffalo avenue and Carroll street, and also real property bounded by Buffalo avenue and East New York avenue, and to the unacquired portion of President street, from Buffalo avenue to Rochester avenue, in the 24th and 29th Wards, Borough of Brooklyn, City of New York, having any claim or demand on account thereof, is hereby required to file his claim, duly verified, describing the real property which the claimant owns or in which he is interested and his post office address with the Clerk of the County of Kings on or before the 24th day of July, 1916, and to serve on the Corporation Counsel of The City of New York, at his office, Room 83, 8th Floor, No. 166 Montague street, Borough of Brooklyn, City of New York, on or before the 25th day of July, 1916, a copy of such verified claim.

Dated, New York, July 12, 1916.
LAMAR HARDY, Corporation Counsel., 166
Montague street, Borough of Brooklyn, City of New York. jy12.22

In the Matter of the Application of The City of New York, relative to acquiring title wherever the same has not been heretofore acquired for the same purpose in fee to the lands, tenements and hereditaments required for the opening and extending of PARADE PLACE, from Parkside avenue to the south side of Woodruff avenue, in the 29th Ward, Borough of Brooklyn, City of New York.

NOTICE IS HEREBY GIVEN THAT AN application will be made to the Supreme Court of the State of New York, Second Judicial District, at a Special Term of said Court to be held for the hearing of motions in the County Court House, in the County of Kings, in the Borough of Brooklyn, City of New York, on the 18th day of July, 1916, at the opening of the Court on that day or as soon thereafter as counsel can be heard thereon to have the compensation which should justly be made to the respective owners of the real property proposed to be taken, ascertained and determined by the Supreme Court without a jury, and to have the cost of said improvement assessed by the said Court as hereinafter set forth in accordance with the resolution of the Board of Estimate and Apportionment.

The nature and extent of the improvement hereby intended is the acquisition of title in fee by The City of New York for the use of the public to all the land and premises, together with the buildings thereon and the appurtenances thereunto belonging required for the opening and extending of Parade Place, from Parkside avenue to the south side of Woodruff avenue, in the 29th Ward, Borough of Brooklyn, City of New York. The real property, title to which is proposed to be acquired, is more particularly bounded and described as follows, to-wit:

Beginning at the intersection of the south side of Parkside avenue with the west side of Parade Place; thence easterly along the south side of Parkside avenue 60.0 feet; thence southerly deflecting $89^{\circ} 44' 13''$ to the right 265.66 feet to the south side of Woodruff avenue; thence westerly deflecting $90^{\circ} 00' 11''$ to the right 80.0 feet; thence northerly 265.93 feet to the point of beginning.

Parade Place from Parkside avenue to the south side of Woodruff avenue, in the 29th Ward, Borough of Brooklyn, was laid down on the Town Survey Commissioners' Map of the County of Kings, filed in the Office of the Register of the County of Kings on June 13, 1874, which map, under Section 432 of the Charter, became a part of the final map of The City of New York; and as amended by a map adopted by the Board of Estimate and Apportionment on June 9, 1916, and approved by the Mayor on June 9th, 1916, copies of which were filed in the Office of the President of the Borough of Brooklyn on June 16, 1916, in the Office of the Register of the County of Kings, on June 16, 1916, and in the Office of the Corporation Counsel of The City of New York on June 16, 1916.

The property affected by the above proceeding is located in Blocks Nos. 5051, 5052 and 5058 of Section 16 on the Land Map of the County of Kings.

The Board of Estimate and Apportionment by a resolution adopted on the 9th day of June, 1916, determined that the whole cost and expense of this proceeding shall be assessed upon the property deemed to be benefited thereby and that the area of assessment for benefit in this proceeding be fixed and determined as follows:

Beginning at the northeasterly corner of Parade Place and Woodruff avenue; thence easterly

along the northerly side of Woodruff avenue 200 feet; thence northerly and parallel with Parade place to the south line of Parkside avenue; thence westerly along the south side of Parkside avenue to a point 200 feet west of Parade place; thence southerly and parallel with Parade place to the north line of Woodruff avenue extended; thence easterly along the north line of Woodruff avenue extended, to the point or place of beginning.

Dated, New York, June 29, 1916.
LAMAR HARDY, Corporation Counsel, Municipal Building, Borough of Manhattan, City of New York. j5,15

Filing Preliminary Abstracts.

In the Matter of the Application of The City of New York, relative to acquiring title, wherever the same has not been heretofore acquired for the same purpose in fee, to the lands, tenements and hereditaments required for the opening and extending of EAST 26TH STREET, from Canarsie Lane to Clarendon road, and from Avenue D to Newkirk avenue; and CANARSIE LANE, from Flatbush avenue to Schenectady avenue, in the 29th Ward, Borough of Brooklyn, The City of New York.

NOTICE IS HEREBY GIVEN TO ALL PERSONS interested in the above-entitled proceeding, and to the owner or owners, occupant or occupants, of all houses and lots and improved and unimproved lands affected thereby, and to all others whom it may concern, to wit:

First.—That the undersigned, Commissioners of Estimate, have completed their estimate of damage, and that all persons interested in this proceeding, or in any of the lands, tenements and hereditaments and premises affected thereby, having any objection thereto, do file their said objections in writing, duly verified, with them at their office, No. 166 Montague street, in the Borough of Brooklyn, in the City of New York, on or before the 20th day of July, 1916, and that the said Commissioners will hear parties so objecting, and for that purpose will be in attendance at their said office on the 25th day of July, 1916, at 2 o'clock p. m.

Second.—That the undersigned, Commissioner of Assessment, has completed his estimate of benefit and that all persons interested in this proceeding, or in any of the lands, tenements and hereditaments and premises affected thereby, having any objection thereto, do file their said objections in writing, duly verified, with him at his office, No. 166 Montague street, in the Borough of Brooklyn, in the City of New York, on or before the 20th day of July, 1916, and that the said Commissioner will hear parties so objecting, and for that purpose will be in attendance at his said office on the 26th day of July, 1916, at 2 o'clock p. m.

Third.—That the Commissioner of Assessments has assessed any or all of such lands, tenements and hereditaments and premises as are within the area of assessment fixed and prescribed as the area of assessment for benefit by the Board of Estimate and Apportionment on the 20th day of February, 1913, and that the said area of assessment includes all those lands, tenements and hereditaments and premises situate and being in the Borough of Brooklyn, in the City of New York, which, taken together, are bounded and described as follows, viz.:

1. Beginning at a point on a line midway between East 48th street and Schenectady avenue where it is intersected by the prolongation of a line distant 100 feet northerly from and parallel with the northerly line of Canarsie lane as this street is laid out between East 46th street and Schenectady avenue, the said distance being measured at right angles to Canarsie lane, and running thence southerly along the said lane midway between East 48th street and Schenectady avenue to the intersection with a line passing through points on the centre lines of Schenectady avenue and East 46th street midway between their respective intersections with the southerly line of Canarsie lane and the northerly line of Clarendon road; thence westwardly along a succession of straight lines passing through points on the centre lines of each of the streets between Schenectady avenue and Brooklyn avenue midway between their respective intersections with the southerly line of Canarsie lane and the northerly line of Clarendon road to the intersection with a line midway between East 37th street and Brooklyn avenue to a point distant 100 feet southerly from the southerly line of Canarsie lane, the said distance being measured at right angles to Canarsie lane; thence westerly and always distant 100 feet southerly from and parallel with the southerly line of Canarsie lane to the intersection with a line midway between Rogers avenue and East 26th street; thence southwardly along the said line midway between Rogers avenue and East 26th street to the intersection with the southerly line of Clarendon road; thence westwardly along the southerly line of Clarendon road to the intersection with a line midway between East 26th street and East 25th street; thence northwardly along the said line midway between East 26th street and East 25th street to a point distant 100 feet southerly from the southerly line of Canarsie lane, the said distance being measured at right angles to Canarsie lane; thence westerly and always distant 100 feet southerly from and parallel with the southerly line of Canarsie lane as this street is laid out where it adjoins Flatbush avenue, the said distance being measured at right angles to Canarsie lane; thence eastwardly and always distant 100 feet northerly from and parallel with the northerly line of Canarsie lane and the prolongations thereof to the point or place of beginning.

2. Bounded on the north by the northerly line of Avenue D; on the east by a line midway between Rogers avenue and East 26th street; on the south by a line distant 100 feet southerly from and parallel with the southerly line of Newkirk avenue, the said distance being measured at right angles to Newkirk avenue, and on the west by a line midway between East 26th street and East 25th street.

Fourth.—That the abstracts of said estimate of damage and of said assessment for benefit, together with the damage and benefit maps, and also all the affidavits, estimates, proofs and other documents used by the Commissioners of Estimate and by the Commissioner of Assessment in making the same, have been deposited in the Bureau of Street Openings in the Law Department of The City of New York, No. 166 Montague Street, in the Borough of Brooklyn, in said City, there to remain until the 29th day of July, 1916.

Fifth.—That, provided there be no objections filed to either of said abstracts, the reports as to awards and as to assessments for benefit herein will be presented for confirmation to the Supreme Court of the State of New York, Second Department, at a Special Term thereof, to be held in the County Court House in the Borough of Brooklyn, in The City of New York, on the 20th day of September, 1916, at the opening of the Court on that day.

Sixth.—In case, however, objections are filed to the foregoing abstracts of estimate and assessment, or to either of them, the motion to confirm the reports as to awards and as to assessments shall stand adjourned to the date to

be hereafter specified in the notice provided in such cases to be given in relation to filing the final reports, pursuant to Sections 981 and 984 of the Greater New York Charter, as amended by Chapter 658 of the Laws of 1906.

Dated, New York, June 30, 1916.
EDMUND D. HENNESSY, MYRON N. RUSH, EUGENE P. DOANE, Commissioners of Estimate. EDMUND D. HENNESSY, Commissioner of Assessment. ANDREW C. TROY, Clerk. j30,jy18

In the Matter of the Application of The City of New York, relative to acquiring title, wherever the same has not been heretofore acquired for the same purpose in fee, to the lands, tenements and hereditaments required for the opening and extending of OPDYKE STREET, between Alburts avenue and Tiemann avenue, in the 2nd Ward, Borough of Queens, City of New York.

NOTICE IS HEREBY GIVEN TO ALL PERSONS interested in the above-entitled proceeding, and to the owner or owners, occupant or occupants of all houses and lots and improved and unimproved lands affected thereby, and to all others whom it may concern, to wit:

First.—That the undersigned, Commissioners of Estimate, have completed their estimate of damage, and that all persons interested in this proceeding, or in any of the lands, tenements and hereditaments and premises affected thereby, having any objection thereto, do file their said objections in writing, duly verified, with them at their office, in the Municipal Building, Court House Square, Long Island City, in the Borough of Queens, in The City of New York, on or before the 19th day of July, 1916, and that the said Commissioners will hear parties so objecting, and for that purpose will be in attendance at their said office on the 20th day of July, 1916, at 2 o'clock p. m.

Second.—That the undersigned, Commissioner of Assessment, has completed his estimate of benefit and that all persons interested in this proceeding, or in any of the lands, tenements and hereditaments and premises affected thereby, having any objection thereto, do file their said objections in writing, duly verified, with him at his office, in the Municipal Building, Court House Square, Long Island City, in the Borough of Queens, in The City of New York, on or before the 19th day of July, 1916, and that the said Commissioner will hear parties so objecting, and for that purpose will be in attendance at his said office on the 21st day of July, 1916, at 2 o'clock p. m.

Third.—That the Commissioner of Assessment has assessed any or all such lands, tenements and hereditaments and premises as are within the area of assessment fixed and prescribed as the area of assessment for benefit by the Board of Estimate and Apportionment on the 15th day of October, 1915, and that the said area of assessment includes all those lands, tenements and hereditaments and premises situate and being in the Borough of Queens, in The City of New York, which, taken together, are bounded and described as follows, viz.:

Beginning at a point on a line midway between Nicolls street and Opdyke street distant 100 feet easterly from the easterly line of Tiemann avenue, the said distance being measured at right angles to Tiemann avenue, and running thence southerly and parallel with Tiemann avenue to the intersection with a line distant 100 feet southerly from and parallel with the southerly line of Opdyke street, the said distance being measured at right angles to Opdyke street; thence westwardly along the said line parallel with Opdyke street to the intersection with the northerly line of Corona avenue; thence westwardly along the northerly line of Corona avenue to the intersection with the easterly line of Alburts avenue; thence northwardly along the easterly line of Alburts avenue to the intersection with a line midway between Nicolls street and Opdyke street; thence eastwardly along the said line midway between Nicolls street and Opdyke street to the point or place of beginning.

Fourth.—That the abstracts of said estimate of damage and of said assessment for benefit, together with the damage and benefit maps, and also all the affidavits, estimates, proofs and other documents used by the Commissioners of Estimate and by the Commissioner of Assessment in making the same, have been deposited in the Bureau of Street Openings in the Law Department of The City of New York, in the Municipal Building, Court House Square, in the Borough of Queens, in said City, there to remain until the 20th day of July, 1916.

Fifth.—That, provided there be no objections filed to either of said abstracts, the reports as to awards and as to assessments for benefit herein will be presented for confirmation to the Supreme Court of the State of New York, Second Department, at a Special Term thereof for the hearing of motions, to be held in the County Court House in the Borough of Brooklyn, in The City of New York, on the 5th day of October, 1916, at the opening of the Court on that day.

Sixth.—In case, however, objections are filed to the foregoing abstracts of estimate and assessment or to either of them the motion to confirm the reports as to awards and as to assessments shall stand adjourned to the date to be hereafter specified in the notice provided in such cases to be given in relation to filing the final reports, pursuant to Sections 981 and 984 of the Greater New York Charter, as amended by Chapter 658 of the Laws of 1906.

Dated, New York, June 26, 1916.

WILLIAM E. STEWART, Chairman; JULIUS HARDER, CHAS. H. GEORGI, Commissioners of Estimate. WILLIAM E. STEWART, Commissioner of Assessment. WALTER C. SHEPPARD, Clerk. j29,jy17

In the Matter of the Application of The City of New York, relative to acquiring title, wherever the same has not been heretofore acquired for the same purpose in fee, to the lands, tenements and hereditaments required for the opening and extending of WHITNEY STREET, from Academy street to Crescent street, in the 1st Ward, Borough of Queens, City of New York.

NOTICE IS HEREBY GIVEN TO ALL PERSONS interested in the above-entitled proceeding, and to the owner or owners, occupant or occupants of all houses and lots and improved and unimproved lands affected thereby, and to all others whom it may concern, to wit:

First.—That the undersigned, Commissioners of Estimate, have completed their estimate of damage, and that all persons interested in this proceeding, or in any of the lands, tenements and hereditaments and premises affected thereby, having any objection thereto, do file their said objections in writing, duly verified, with them at their office, in the Municipal Building, Court House Square, Long Island City, in the Borough of Queens, in The City of New York, on or before the 17th day of July, 1916, and that the said Commissioners will hear parties so objecting, and for that purpose will be in attendance at their said office on the 19th day of July, 1916, at 2:30 o'clock p. m.

Second.—That the undersigned, Commissioner of Assessment, has completed his estimate of benefit and that all persons interested in this proceeding, or in any of the lands, tenements and hereditaments and premises affected thereby, having any objection thereto, do file their said objections in writing, duly verified, with him at his office, in the Municipal Building, Court House Square, Long Island City, in the Borough

of Queens, in The City of New York, on or before the 17th day of July, 1916, and that the said Commissioner will hear parties so objecting, and for that purpose will be in attendance at his said office on the 20th day of July, 1916, at 2:30 o'clock p. m.

Third.—That the Commissioner of Assessment has assessed any or all such lands, tenements and hereditaments and premises as are within the area of assessment fixed and prescribed as the area of assessment for benefit by the Board of Estimate and Apportionment on the 22nd day of October, 1915, and that the said area of assessment includes all those lands, tenements and hereditaments and premises situate and being in the Borough of Queens, in The City of New York, which, taken together, are bounded and described as follows, viz.:

Bounded on the north by a line midway between Whitney street and Grand avenue, and by the prolongations of the said line; on the east by a line distant 100 feet easterly from and parallel with the easterly line of Academy street, the said distance being measured at right angles to Academy street; on the south by a line midway between Whitney street and Elm street and by the prolongations of the said line, and on the west by a line distant 100 feet westerly from and parallel with the westerly line of Crescent street, the said distance being measured at right angles to Crescent street.

Fourth.—That the abstracts of said estimate of damage and of said assessment for benefit, together with the damage and benefit maps, and also all the affidavits, estimates, proofs and other documents used by the Commissioners of Estimate and by the Commissioner of Assessment in making the same, have been deposited in the Bureau of Street Openings in the Law Department of The City of New York, in the Municipal Building, Court House Square, in the Borough of Queens, in said City, there to remain until the 19th day of July, 1916.

Fifth.—That, provided there be no objections filed to either of said abstracts, the reports as to awards and as to assessments for benefit herein will be presented for confirmation to the Supreme Court of the State of New York, Second Department, at a Special Term thereof for the hearing of motions, to be held in the County Court House in the Borough of Brooklyn, in The City of New York, on the 14th day of September, 1916, at the opening of the Court on that day.

Sixth.—In case, however, objections are filed to the foregoing abstracts of estimate and assessment, or to either of them, the motion to confirm the reports as to awards and as to assessments shall stand adjourned to the date to be hereafter specified in the notice provided in such cases to be given in relation to filing the final reports, pursuant to Sections 981 and 984 of the Greater New York Charter, as amended by Chapter 658 of the Laws of 1906.

Dated, New York, June 23rd, 1916.
P. FRANK RYAN, BERNARD M. PATTEN, ANTON I. DIETRICH, Commissioners of Estimate. P. FRANK RYAN, Commissioner of Assessment. WALTER C. SHEPPARD, Clerk. j27,jy14

NOTICE TO BIDDERS AT SALES OF OLD BUILDINGS, ETC.

TERMS AND CONDITIONS UNDER WHICH BUILDINGS, ETC., WILL BE SOLD FOR REMOVAL FROM CITY PROPERTY.

THE BUILDINGS AND APPURTENANCES thereto will be sold to the highest bidder, who must pay cash or certified check, drawn to the order of the Comptroller of The City of New York, and must also give a certified check or cash in half the amount of the purchase price as security for the faithful performance of the terms and conditions of the sale. Where the amount of the purchase price does not equal or exceed the sum of \$50, the sum of \$50 shall be the amount of the security to be deposited. This security may at any time after the expiration of the contract period be applied by the City to the cost of completing any of the work required under the contract, but unfurnished at the expiration of the contract period.

The purchaser shall not lease, occupy, cause or permit the building or buildings, etc., purchased by him to be used or occupied for any purpose other than that of their speedy removal nor shall he collect any rental or other revenue for the use of either the land or the buildings, etc., situated thereon. The breach of either or any of these conditions shall forthwith void the sale and cause immediate forfeiture of the purchase money and the security deposited for the faithful performance of the conditions of the sale. The placing therein or permitting the occupancy of any such building by any tenant free, for rent or otherwise, excepting the necessary watchmen or the workmen engaged in the actual demolition thereof, shall of itself be a breach of the above conditions of sale.

The sale will be as of the condition of the property on date of delivery thereof to the purchaser. The City of New York will not be responsible for any change or loss which may occur in the condition of the buildings, or their appurtenances between the time of the sale thereof and the time of delivering possession to the purchaser, after being properly vacated of all tenants. The sale and delivery to purchaser will be made as nearly together as the circumstances of vacating the structures of their tenants will permit.

All the material of the buildings, sheds, walks, structures and cellars of whatsoever nature, with their exterior and interior fixtures, appurtenances and foundations of all kinds, except the exterior walls of the buildings and their foundations and the sidewalks and curb in front of said buildings, extending within the described area, shall be torn down and removed from the premises. None of the dirt, debris or waste resulting from demolition shall be allowed to remain on the premises, except old mortar or plaster only, which may be left, but not higher at any point than two feet below the curb opposite that point. The exterior walls and their foundations shall be taken down only to a plane whose elevation shall be the level of the curb in front of the building. Where there is no curb the elevation of the surrounding ground shall be considered curb level. All wells, cesspools, sinks, etc., existing on the property must be filled to the level of the surrounding ground with clean earth.

The purchaser at the sale shall also withdraw and remove all abandoned water taps and old service mains, and in place thereof cause to be inserted a brass plug in the main water pipe in the street, in compliance with the rules and regulations of the Department of Water Supply, Gas and Electricity, and furnish the Department of Finance with a certificate from the Department of Water Supply, Gas and Electricity that this has been performed.

The purchaser at the sale shall also remove all house sewer connections to the main sewer in the street and the openings of the main sewer in the street shall be properly closed in compliance with the directions of the Bureau of Sewers in the Borough in which the buildings are situated, and furnish the Department of Finance with a certificate from the Bureau of Sewers that the work has been properly performed.

The permit for all openings in the street to be obtained by and at the expense of the purchaser of the building.

Failure to remove said buildings, appurte-

nances, or any part thereof, within thirty days from the day of possession will work forfeiture of ownership of such buildings, appurtenances or portions, as shall then be left standing, together with all moneys paid by said purchaser on account thereof at the time of the sale, and the bidder's assent to the above conditions being understood to be implied by the act of bidding, and The City of New York will, without notice to the purchaser, cause the same to be removed, and the cost and expense thereof charged against the security above mentioned.

The work of removal must be carried on in every respect in a thorough and workmanlike manner, and must be completed within thirty days from the day of possession, and the successful bidder will provide and furnish all materials of labor and machinery necessary thereto, and will place proper and sufficient guards and fences and warning signs by day and night for the prevention of accidents, and will indemnify and save harmless The City of New York, its officers, agents and servants, and each of them, against any and all suits and actions, claims and demands of every name and description brought against it, them or any of them, and against and from all damage and costs to which it, they or any of them be put by reason of injury to the person or property of another, resulting from negligence or carelessness in the performance of the work, or in guarding the same, or from any improper or defective materials or machinery, implements or appliances used in the removal of said buildings.

Where party walls are found to exist between buildings purchased by different bidders, the materials of said party walls shall be understood to be equally divided between the separate purchasers.

Party walls and fences, when existing against adjacent property not sold, shall not be taken down. All furrings, plaster, chimneys, projecting bricks, etc., on the faces of such party walls are to be taken down and removed. The walls shall be made permanently self-supporting, beam holes, etc., bricked up, and the wall pointed and made to exclude wind and rain and present a clean exterior. The roofs and adjacent buildings shall be properly flashed and painted and made watertight where they have been disturbed by the operations of the Contractor.

"No buildings, parts of buildings, fixtures or machinery sold for removal under these terms and conditions shall in any case be re-located or re-erected within the lines of any proposed street or other public improvement, and if any such buildings, parts of buildings, fixtures or machinery, etc., shall be re-located or re-erected within the lines of any proposed street or other public improvement, title thereto shall thereupon become vested in The City of New York and a resale at public or private sale may be made in the same manner as if no prior sale thereof had been made.

The Comptroller of The City of New York reserves the right on the day of sale to withdraw from sale any of the buildings, parts of buildings and machinery included therein, or to reject any and all bids; and be it further

Resolved, That while the said sale is held under the supervision of the Commissioners of the Sinking Fund, the Comptroller is authorized to cause the sale to be advertised and to direct the sale thereof as financial officer of the City.

PROPOSALS FOR BIDS AND ESTIMATES FOR THE CITY OF NEW YORK.

NOTICE TO CONTRACTORS.

GENERAL INSTRUCTIONS TO BIDDERS.

The person or persons making a bid or estimate for any services, work, materials or supplies for The City of New York, or for any of its departments, bureaus or officers, shall furnish the same in a sealed envelope, indorsed with the title of the supplies, materials, work or services for which the bid or estimate is made, with his or their name or names and the date of presentation to the President or Board or to the head of the Department at his or its office, on or before the date and hour named in the advertisement for the same, at which time and place the estimates received will be publicly opened by the President or Board or head of said Department and read, and the award of the contract made according to law as soon thereafter as practicable.

Each bid or estimate shall contain the name and place of residence of the person making the same, and names of all persons interested with him therein, and, if no other person be so interested, it shall distinctly state that fact; also, that it is made without any connection with any other person making an estimate for the same purpose, and is in all respects fair and without collusion or fraud and that no member of the Board of Aldermen, head of a department, chief of a bureau, deputy thereof or clerk therein, or other officer of The City of New York is shall be or become interested, directly or indirectly, as contracting party, partner, stockholder, surety or otherwise in or in the performance of the contract, or in the supplies, work or business to which it relates, or in any portion of the profits thereof. The bid or estimate must be verified by the oath, in writing, of the party or parties making the estimate that the several matters stated herein are in all respects true.

No bid or estimate will be considered unless as a condition precedent to the reception or consideration of any proposal, it be accompanied by a certified check upon one of the State or National banks of The City of New York, drawn to the order of the Comptroller, or money or corporate stock or certificates of indebtedness of any nature issued by The City of New York, which the Comptroller shall approve as of equal value with the security required in the advertisement to the amount of not less than three nor more than five per centum of the amount of the bond required, as provided in section 420 of the Greater New York Charter.

The amount shall be as specified in the proposals or instructions to bidders and shall not be in excess of 5 per cent.

The certified check or money should not be inclosed in the envelope containing the bid or estimate, but should be either inclosed in a separate envelope addressed to the head of the Department, President or Board, or submitted personally upon the presentation of the bid or estimate.

For particulars as to the quantity and quality of the supplies, or the nature and extent of the work, reference must be made to the specifications, schedules, plans, etc., on file in the said office of the President, Board or Department.

No bid shall be accepted from or contract awarded to any person who is in arrears to The City of New York upon debt or contract, or who is a defaulter, as surety or otherwise, upon any obligation of the City.

The contract must be bid for separately. The right is reserved in each case to reject all bids or estimates if it is deemed to be for the interest of the City so to do.

Bidders will write out the amount of their bids or estimates in addition to inserting the same in figures.

Bidders are requested to make their bids or estimates upon the blank forms prepared and furnished by the City, a copy of which, with the proper envelope in which to inclose the bid, together with a copy of the contract, including the specifications, in the form approved by the Corporation Counsel, can be obtained upon application therefor at the office of the Department for which the work is to be done. Plans and drawings of construction work may also be seen there.