

# THE CITY RECORD.

VOL. XLIV. NUMBER 13044.

NEW YORK, SATURDAY, APRIL 8, 1916.

PRICE, 3 CENTS.

## THE CITY RECORD.

OFFICIAL JOURNAL OF THE CITY OF NEW YORK.

Published Under Authority of Section 1526, Greater New York Charter, by the

BOARD OF CITY RECORD.

JOHN PURROY MITCHEL, MAYOR.

LAMAR HARDY, CORPORATION COUNSEL.

WILLIAM A. PRENDERGAST, COMPTROLLER.

DAVID FERGUSON, SUPERVISOR.

Supervisor's Office, Municipal Building, 8th floor.

Published daily, at 9 a. m., except legal holidays, at Nos. 96 and 98 Reade street (north side), between West Broadway and Church street, New York City.

Subscription, \$9.30 per year, exclusive of supplements. Daily issue, 3 cents a copy.

SUPPLEMENTS: Civil List (containing names, salaries, etc., of the City employees), Two Dollars; Official Canvass of Votes, 10 cents; Registry Lists, 5 cents each assembly district; Law Department Supplement, 10 cents; Annual Assessed Valuation of Real Estate, 25 cents each section; postage prepaid.

ADVERTISING: Copy for publication in the City Record must be received at least TWO (2) days before the date fixed for the first insertion; when proof is required for correction before publication, copy must be received THREE (3) days before the date fixed for the first insertion.

COPY for publication in the corporation newspapers of Brooklyn must be received at least THREE (3) days before the date fixed for the first insertion.

Entered as Second-class Matter, Post Office at New York City.

## TABLE OF CONTENTS.

Assessors, Board of— Completion of Assessments .....	2732	Fire, Street Cleaning, Water Supply, Gas and Electricity, Departments of— Proposals .....	2732
Bellevue and Allied Hospitals, Bridges, Fire, Health, Police, Public Char- ities, Street Cleaning, Water Sup- ply, Gas and Electricity, Depart- ments of— Proposals .....	2729	Health, Department of— Proposals .....	2736
Board Meetings .....	2728	Instructions to Bidders for Work to Be Done or Supplies to Be Furnished... Manhattan, Borough of— Proposals .....	2740 2728
Borough of— Proposals .....	2740	Registration as Master Plumber Can- celled, Bureau of Buildings .....	2726
Brooklyn, Borough of— Proposals .....	2733	Municipal Civil Service Commission— Eligible Lists Promulgated April 5, 1916 .....	2717
Changes in Departments, etc. ....	2726	Minutes of Meetings Held March 1, 3 and 6, 1916 .....	2722
College of The City of New York— Proposals .....	2740	Notices of Examinations .....	2732
Docks and Ferries, Department of— Proposals .....	2728	Notice to Bidders at Sales of Old Build- ings, etc. ....	2740
Education, Department of— Proposals .....	2736	Official Directory .....	2727
Estimate and Apportionment, Board of— Notices of Public Hearings, Public Improvement Matters .....	2735	Parks, Department of— Proposals .....	2736
Public Hearings by Commission on Building Districts and Restrictions ..	2717	Police Department— Auction Sale of Condemned Property Owners Wanted for Unclaimed Prop- erty .....	2728 2728
Finance, Department of— Confirmation of Assessments .....	2729	Public Charities, Department of— Proposals .....	2737
Corporation Sale of Real Estate....	2731	Public Service Commission, First District— Hearing on Form of Contract .....	2729
Corporation Sales of Buildings and Appurtenances Thereon on City Real Estate by Sealed Bids .....	2731	Invitation to Contractors .....	2729
Corporation Sale by Sealed Bids of the Lease of Certain City Real Estate ..	2729	Queens, Borough of— Proposals .....	2733
Interest on City Bonds and Stock....	2731	State Industrial Commission, Department of Labor— Public Notice .....	2729
Notice of Sale of Tax Liens .....	2729	Street Cleaning, Department of— Proposals .....	2737
Notice to Taxpayers .....	2731	Supreme Court, First Department— Filing Preliminary Abstracts .....	2738
Sale of Corporate Stock .....	2729	Notice of Hearing .....	2737
Sureties on Contracts .....	2731	Supreme Court, Second Department— Filing Bills of Costs .....	2738
Temporary Hiring of City Property ..	2731	Filing Preliminary Abstracts .....	2738
Vouchers Received April 7, 1916....	2721	Water Supply, Board of— Proposals .....	2734
Warrants Made Ready for Payment April 7, 1916 .....	2717	Water Supply, Gas and Electricity, De- partment of— Proposals .....	2728
Fire Department— Abstract of Transactions from March 13 to 18, 1916 .....	2726		
Proposals .....	2729		

## BOARD OF ESTIMATE AND APPORTIONMENT.

### PUBLIC HEARINGS BY COMMISSION ON BUILDING DISTRICTS AND RESTRICTIONS.

*Districting the City of New York for the Purpose of Regulating the Height of Buildings, the Area of Courts and Yards, the Location of Trades and Industries and the Location of Buildings Designed for Specified Uses.*

NOTICE IS HEREBY GIVEN that the Commission on Building Districts and Restrictions will hold public hearings at 10.30 A. M. in ROOM 16, CITY HALL, Borough of Manhattan, on the dates specified below on its tentative report submitted to the Board of Estimate and Apportionment on March 10, 1916, in relation to districting the City for the purpose of regulating the height of buildings, the area of courts and yards, the location of trades and industries and the location of buildings designed for specified uses.

#### Borough of Brooklyn.

APRIL 10, 1916—Greenpoint, Williamsburgh, Bushwick and all area east of Bedford Avenue and north of Malbone Street and East New York Avenue.

APRIL 11, 1916—Bay Ridge to Coney Island; all area south and west of 15th Street and Coney Island Avenue.

APRIL 17, 1916—Flatbush, Flatlands, East New York; all area east of Coney Island Avenue and south of Malbone Street, East New York Avenue and Borough Line.

#### Borough of Queens.

APRIL 13, 1916—Ward 3.

APRIL 18, 1916—Wards 4 and 5.

#### Borough of Richmond.

APRIL 12, 1916.

While each hearing will be devoted particularly to the particular section above indicated, the general questions involved in the plan as a whole, or as relating to an entire Borough, will also be considered.

Dated March 21, 1916.

JOSEPH HAAG, Secretary, Municipal Building; Telephone, 4560 Worth. m21.a18

## MUNICIPAL CIVIL SERVICE COMMISSION.

Eligible Lists—Promulgated April 5, 1916.

### Instructor of Industry—Carpentry.

1. Jos. F. Farrell, 19 E. Fillmore ave., Corona, 89.60.
2. Adolph W. Guthell, 8758 24th ave., Brooklyn, 88.80.
3. Jos. C. Blumenauer, 128 Prospect ave., Middletown, 86.60.
4. James A. Little, 252 Pacific st., Jamaica, L. I., 85.60.
5. Vincent P. Barry, 112 Locust st., Flushing, N. Y., 83.60.
6. Gabriel H. Wetmore, New Hampton, Orange Co., N. Y., 83.40.
7. Harold C. Carpenter, 20½ Lincoln st., Middletown, 82.80.
8. John C. Herbert, 39 N. 8th ave., Rockaway Park, 79.20.
9. Karl Karlson, 328 Bergen st., Brooklyn, 75.20.
10. Ralph W. Raub, 77 Hanford st., Middletown, N. Y., 73.
11. Samuel Roth, 180 St. Nicholas ave., 70.40.

### Instructor of Industry—Plumbing.

1. John A. Oberle, 286 E. 151st st., Bronx, 94.80.
2. Philip Treusch, 442 W. 53rd st., 87.60.
3. Philip J. O'Connor, 323 E. 36th st., 85.20.
4. William J. Lachmund, 912 Van Duzer st., Stapleton, S. I., 84.60.
5. William J. Ennis, 874 E. 163rd st., Bronx, 83.20.
6. Peter S. Halpin, 1834 Madison ave., 74.40.

### Instructor of Industry—Machine Shop Working.

1. John G. Celmer, 157 Driggs ave., Brooklyn, 89.60.
2. Andrew A. Froehlich, 1167 Jefferson ave., Brooklyn, 76.60.

### Instructor of Industry—Steam Fitting.

1. Ernest C. Theis, 1681 43rd st., Brooklyn, 91.20.
2. Wm. F. Shaughnessy, 1058 New York ave., Brooklyn, 81.20.

### Instructor of Industry—Structural Iron Working.

1. Harry A. Needham, 113 Clymer st., Brooklyn, 90.
2. Chris. H. Kiernan, 522 W. 151st st., 86.40.
3. Christopher Smith, 7½ Sproat st., Middletown, N. Y., 77.40.
4. John C. Shuttleworth, 415 Troy ave., Brooklyn, 73.

### Municipal Examiner (Pensions).

1. Ralph L. Van Name, 101 Mersereau ave., Mariners Harbor, 83.80.
2. Charles Baumgarten, 318 E. 69th st., 83.
3. James J. McQuade, 97 Sherman st., Brooklyn, 80.40.
4. Abr. Lazinsk, 232 W. 136th st., 79.60.
5. Leon Levine, 819 Blake ave., Brooklyn, 70.40.

### Promotion to Deputy Clerk, 2nd Grade. City Court.

1. Louis Heft, 562 W. 164th st., 88.21.
2. Elias Loewenkopf, 945 Tiffany st., 87.21.
3. Joseph Harvis, 81 E. 108th st., 86.42.
4. Louis Schaefer, 209 Wadsworth ave., 86.25.
5. Thos. B. Reilly, 1249 Tinton ave., Bronx, 85.94.

## DEPARTMENT OF FINANCE.

### WARRANTS MADE READY FOR PAYMENT IN DEPARTMENT OF FINANCE FRIDAY, APRIL 7, 1916.

Below is a statement of warrants made ready for payment on the above date, showing therein the Department of Finance voucher number, the dates of the invoices or the registered number of the contract, the date the voucher was filed in the Department of Finance, the name of the payee and the amount of the warrant.

Where two or more bills are embraced in the warrant, the dates of the earliest and latest are given, excepting that, when such payments are made under a contract, the registered number of the contract is shown in the place of the second invoice date.

Where the word "final" is shown after the name of the payee, payment will not be made until thirty days after the completion and acceptance of the work, but all of the other warrants mentioned will be forwarded through the mail unless some reason exists why payment is to be made in person, in which event written notice will be promptly given to the claimant.

In making a written or verbal inquiry at this office for any of the above mentioned warrants, it is requested that reference be made by the Department of Finance voucher number.

WILLIAM A. PRENDERGAST, Comptroller.

Finance Voucher No.	Invoice Dates or Contract Number.	Received in Depart- ment of Finance.	Name of Payee.	Amount.
<b>Armory Board.</b>				
52967			Cavanagh Bros. & Co.....	\$42 65
52933	3- 2-16	3-24-16	Cavanagh Bros. & Co.....	9 00
52969	2-11-16	3-24-16	Cavanagh Bros. & Co.....	30 15
52951	2-18-16	3-24-16	F. W. Devoe & C. T. Reynolds Co....	62 85
52968		3-24-16	Cavanagh Bros. & Co.....	38 76
52952	3- 2-16	3-24-16	Cavanagh Bros. & Co.....	14 00
52948	3- 1-16	3-24-16	John A. Casey Co.....	31 20
53836	3- 9-16	3-27-16	F. W. Devoe & C. T. Reynolds Co....	27 90
53822	3- 1-16	3-27-16	William C. Ferrer .....	92 00
<b>Commissioner of Accounts.</b>				
55416	44257	3-30-16	New York Telephone Co.....	\$49 78
<b>Department of Bridges.</b>				
55481	3-14-16	43112	Chas. H. Reynolds & Sons.....	\$19 41
56344	3-31-16	4- 1-16	F. J. H. Kracke, Commissioner.....	100 00
55482	3-16-16	3-30-16	Trautman Auto Tire Works.....	24 00
55114	2-21-16	3-29-16	Manhattan Wheel Works.....	6 00
55108	2-21-16	3-29-16	Traveller Tire & Tube Co., Inc.....	56 16
55111	3- 6-16	3-29-16	E. Schoonmaker Co., Inc.....	21 83
55113	1-21-16. 2-15-16	3-29-16	National Auto Radiator and Lamp Works, Inc. ....	27 10
<b>Bellevue and Allied Hospitals.</b>				
55805	2-29-16	3-30-16	The Jamieson & Bond Co.....	\$61 08
53335	11- 1-15	3-25-16	Agent and Warden of Auburn Prison.	17 50
53341	12-31-15	3-25-16	Wappler Electric Mfg. Co., Inc.....	50 00
53337	12-31-15	3-25-16	The Kny-Scheerer Corporation .....	50 77
53340			Consolidated Gas Co. of New York....	25 30
53339	9-28-15	3-25-16	Hammacher, Schlemmer & Co.....	15 16
53342	12-13-15	3-25-16	James T. Dougherty .....	1 50
53343	12-31-15	3-25-16	The J. L. Mott Iron Works.....	2 41
53344	1-13-16	3-25-16	The Mosaic Tile Co.....	10 00
56122	1-11-16	3-31-16	J. G. Macdougall Co.....	1 25
52421	5-13-15. 2- 4-16	3-23-16	John Wanamaker, New York.....	21 07
53329	2-10-16	3-25-16	Chas. W. Brucher.....	37 80
54676	2-16-16	3-29-16	P. Lawless' Sons .....	6 80
54678	1-29-16	3-29-16	The Watters Laboratories .....	5 96
55788	12-16-15	3-30-16	S. Riegler .....	8 50
55791			Sargent & Co. ....	3 50
55792	11-15-15	3-30-16	The Yale & Towne Mfg. Co.....	11 27
55346	11-15-15	3-30-16	Gurney Elevator Co. ....	3 75
54694	2-24-16	3-29-16	Bausch & Lomb Optical Co.....	2 75
55349	1-21-16	3-30-16	The Brunswick Balke Collender Co....	1 22
55350	2- 1-16	3-30-16	The Garlock Packing Co.....	3 96
54703	2-11-16	3-29-16	Bruce & Cook .....	19 89
54695			James S. Barron & Co.....	6 10
54680	12-13-15	3-29-16	Frank J. Lennon Co.....	10 18
55355	2- 7-16	3-30-16	Burdett Rountree Mfg. Co.....	19 00
55356	1-30-16	2- 9-16	Dimock & Fink Co.....	10 44
55354			E. F. Keating Co.....	18 32
56111	2-21-16. 2-29-16	3-31-16	L. Barth & Son.....	6 24
56118	2- 7-16	3-31-16	Julius Fowl .....	19 80
54701	2-10-16	3-29-16	James T. Dougherty.....	51 53



Finance Voucher No.	Invoice Dates or Contract Number.	Received in Department of Finance.	Name of Payee.	Amount.	Finance Voucher No.	Invoice Dates or Contract Number.	Received in Department of Finance.	Name of Payee.	Amount.	
56126	1- 5-16. 1-15-16	3-31-16	The Republic Rubber Tire & Shoe Co., Inc. ....	8 55	4575			Walter J. Jones .....	251 60	
56125	3- 1-16	3-31-16	Jas. B. Donohue .....	29 20	4576		4- 4-16	William T. Fishbough .....	216 20	
56123	2-26-16	3-31-16	Underwood Typewriter Co., Inc. ....	1 75				<b>Department of Docks and Ferries.</b>		
55708	2- 5-16	3-30-16	Leo Hamburger .....	65 60	53804	3-11-16	3-27-16	Merchant & Evans Co. ....	\$41 00	
56113	2- 4-16. 2-16-16	3-31-16	Greenhut Company .....	5 88	53809	3-21-16	3-27-16	Atlantic Basin Iron Works .....	55 00	
56117	1-22-16. 2- 1-16	3-31-16	The Auto Supply Co. ....	40 05	53810			The Blake & Knowles Steam Pump Works .....	48 00	
56120	2-16-16	3-31-16	Bramhall, Deane Co. ....	73 88				<b>Board of Elections.</b>		
56124	2- 7-16	3-31-16	George Tiemann & Co. ....	8 44	56299			Oscar B. Way .....	\$2 43	
53327	2-16-16	3-25-16	John Wanamaker, New York. ....	309 08				<b>Board of Estimate and Apportionment.</b>		
53296		42392	Grant Rohrer .....	487 70	56266	3- 4-16	3-31-16	Lithoprint Co., Inc. ....	\$4 20	
53325	5- 6-15	3-25-16	The National Marking Machine Co. ....	243 80	56267	3- 2-16	3-31-16	Hein Photographic Supply Co. ....	1 60	
53330	2-15-16	3-25-16	The Frank Richard & Gardner Co. ....	121 36	56268	3-10-16	3-31-16	Stanley & Patterson .....	4 20	
53326	2-19-16	3-25-16	Orenstein-Arthur Koppel Company. ....	105 00	56269	3-22-16	3-31-16	Oil, Paint and Drug Reporter .....	4 00	
53307	1-15-16. 1-20-16	3-25-16	Agent and Warden of Clinton Prison. ....	107 52	56272	3-17-16	3-31-16	Gottlieb Greiner .....	6 78	
53332	12-28-15	3-25-16	Samuel E. Hunter .....	259 23	56273	3- 7-16	3-31-16	The Peerless Towel Supply Co. ....	2 65	
53309	1-13-16. 2- 1-16	3-25-16	Julius Fowl .....	674 70	54593	3- 8-16	3-28-16	Cobb-Macey-Dohme, Inc. ....	96 00	
53346	2-15-16	3-25-16	Gimbel Brothers .....	5 40	56265	3-25-16	3-31-16	The Independent Towel Supply .....	5 00	
52888	2-11-16	3-24-16	Neal & Brinker Company. ....	11 93	56264	3-20-16	3-31-16	John Schirmer .....	20 04	
52893	1-31-16. 2-14-16	3-24-16	The Frank Richard & Gardner Co. ....	42 05	56775		4- 4-16	E. M. Morgan, Postmaster .....	50 00	
54683	3- 1-16	3-29-16	Wm. J. Hewlett .....	23 52				<b>Department of Education.</b>		
52411	3- 3-16	3-23-16	Leo Hamburger .....	61 50	55864	2- 5-16	3-31-16	A. Weiss .....	\$14 95	
			<b>Municipal Civil Service Commission.</b>		53954	1-25-16	41711	3-28-16	The Trade Press .....	14 50
55520	3-13-16	3-30-16	Thos. A. Glendinning .....	\$6 00	53981	1- 4-16	41529	3-28-16	Webster Loose Leaf Filing Co. ....	1 75
54827		3-29-16	Robt. W. Belcher, Secretary. ....	750 00	53953	9- 3-16	41710	3-28-16	Gottesman & Reiter .....	2 50
			<b>Board of Coroners.</b>		54022	12- 1-15	41516	3-28-16	Standard Oil Co. of New York .....	4 94
4535		4- 3-16	Herman A. Schlesinger. ....	\$45 00	54021	12- 4-15	41519	3-28-16	O. & E. Siersema .....	7 85
4536		4- 3-16	Eugene Manfredonia .....	40 00	54011	12-20-15	41510	3-28-16	Nason Mfg. Co. ....	2 50
4537		4- 3-16	Joseph Martin .....	10 00	55870	10- 6-15	3-21-16	Frederick Pearce Co. ....	4 56	
			<b>County Court, Kings County.</b>		55869	12-31-15	3-31-16	J. M. Saulpaugh's Sons .....	5 20	
53081			J. E. Bristol .....	\$136 50	55866	9-28-15. 11-13-15	3-31-16	Patterson Brothers .....	30 69	
			<b>County Court, Bronx County.</b>		55872	6-23-15	3-31-16	Manhattan Electrical Supply Co. ....	13 32	
56780	3-31-16	4- 4-16	George A. Daly. ....	\$7 00	55871	12-27-15	3-31-16	W. R. Ostrander & Co. ....	1 05	
56782			Louis A. Cohen .....	12 00	53995	9-22-15	41514	3-28-16	James A. Miller .....	15 80
			<b>City Magistrates' Courts.</b>		54046	12- 9-15	41243	3-28-16	Putnam & Co. ....	9 60
54982	12-31-15	3-29-16	New York Bottling Co., Inc. ....	\$35 40	53994	8-31-15	41172	3-28-16	F. W. Devoe & C. T. Reynolds Co. ..	4 80
			<b>Court of Special Sessions.</b>		55910	12-21-15	41245	3-31-16	The New Home Sewing Machine Co. ..	12 04
56313	3-15-16	3-31-16	Amos G. Russell .....	\$85 70	55914	12-29-15	41251	3-31-16	Heywood Brothers & Wakefield Co. ..	99 50
4529		4- 3-16	Abraham Geller .....	45 00	55912	10-13-15	41682	3-31-16	William McKay, assignee of Parex Mfg. Co. ....	32 69
4753		4- 6-16	Samuel Meratchnik .....	50 00	54013	11-24-15	41540	3-28-16	William Zinsser & Co. ....	42 00
4754		4- 6-16	Charles S. Ehrlich .....	60 00	54020	6-21-15	41244	3-28-16	William Elliott & Sons .....	34 00
			<b>City Court of The City of New York.</b>		54012	12-10-15	41253	3-28-16	A. L. Nathan & Co. ....	13 10
55461	3-24-16	3-30-16	Gretchen Bevins .....	\$4 80	54019	11-15-15	41222	3-28-16	General Naval Stores Co. ....	99 75
			<b>Supreme Courts.</b>		53960	1-17-16	41756	3-28-16	The Brooklyn Daily Eagle .....	75
56137	3-24-16	3-31-16	Johnson Service Company. ....	\$12 00	54063	9-24-15	41167	3-28-16	The Atlas Shear Co. ....	1 00
56138	3- 9-16	3-31-16	The New York Edison Company. ....	3 60	53965	1- 4-16	41308	3-28-16	Burton & Davis Co. ....	89 56
4649		4- 5-16	Anton Miller .....	10 00	54743	2-12-16	41756	3-29-16	Brooklyn Daily Eagle .....	75
56145	2-29-16	3-31-16	Consolidated Gas Company of New York .....	1 87	54058	2- 3-16	44047	3-28-16	Rauh Cutlery Co., Inc. ....	2 40
			<b>County Clerk, Queens County.</b>		54003	9- 1-15	41232	3-28-16	Specialty Sales Company .....	4 70
55024	3-21-16	3-29-16	Mittnacht & Co. ....	80 00	54045	12-16-15	41195	3-28-16	Tower Mfg. and Novelty Co. ....	5 58
55023	3-14-16	3-29-16	J. E. Linde Paper Co. ....	24 84	54047	12-29-15	41343	3-28-16	Knickerbocker Supply Co. ....	7 42
			<b>Board of City Record.</b>		54049	12- 9-15	41486	3-28-16	Bloomington Brothers .....	1 18
54213		44305	New York Telephone Company. ....	92 85	51973	4-21-15	41741	3-22-16	L. C. Smith & Bros. Typewriter Co.,	58 50
56108	3-14-16	3-31-16	The Brooklyn Daily Eagle. ....	2 40	55916	1- 5-16	41220	3-31-16	James A. Miller .....	1 50
56107	3-20-16	3-31-16	Evening Telegram .....	2 10	55917	12-29-15	41343	3-31-16	Knickerbocker Supply Co. ....	29 30
56106	3-15-16	3-31-16	The New York Herald. ....	2 00	54023	12-15-15	41348	3-28-16	John T. Stanley Co., Inc. ....	45 00
56105	3-18-16	3-31-16	The Chief Publishing Co. ....	8 75	54009	11-30-15	41378	3-28-16	George T. Montgomery .....	10 80
56103	3-28-16	3-31-16	William Wood and Company. ....	6 00	54024	1-25-16	41261	3-28-16	S. B. Kraus .....	9 50
53425	2-23-16. 3-22-16	3-25-16	Stillman, Appellate Printing Company. ....	1,378 15	53976	10- 2-15	41190	3-28-16	George W. Millar & Co. ....	14
53424	2-23-16. 3-16-16	3-25-16	The Evening Post Job Printing Office. ....	922 47	54068	12-28-15	41490	3-28-16	The Globe Ink Mucilage Co. ....	2 22
53423	2-14-16. 3- 8-16	3-25-16	M. B. Brown Printing and Binding Co. ....	851 03	55935	1-10-16	41195	3-31-16	Tower Mfg. & Novelty Co. ....	1 02
55902	3-10-16	3-31-16	The J. W. Pratt Co. ....	64 75	53077	10-21-15	41352	3-28-16	The Holden Paper Co. of Newburg, N. Y., assignee of the Smith Tablet Co., Inc. ....	8 39
55982	3- 3-16	3-31-16	P. J. Collison & Co. ....	26 66	53973	12-29-15	41175	3-28-16	Bloomington Bros. ....	1 69
54156	2-26-16	3-28-16	Elliott, Fisher Company. ....	15 00	54065	12-17-15	41175	3-28-16	Bloomington Bros. ....	63
55981	3- 3-16	3-31-16	Clarence S. Nathan, Inc. ....	29 67	53979	12-30-15	41670	3-28-16	Frederick Pearce Co. ....	16 70
55983	3- 4-16	3-31-16	Tower Manufacturing & Novelty Co.,	16 35	53959	11-15-15	41679	3-28-16	Frederick Pearce Co. ....	36
55984	3-18-16	3-31-16	William F. Albers .....	17 50	54066		41173		Joseph Dixon Crucible Co. ....	21
55988	3- 3-16. 3-14-16	3-31-16	William Bratter & Co. ....	17 30	54053	12-30-15	41183	3-28-16	E. Steiger & Co. ....	13 50
56063	3- 8-16	3-31-16	Clarence S. Nathan, Inc. ....	8 50	54007	1-16-16	42541	3-28-16	New York Calcium Light Co. ....	13 50
56062	3-22-16	3-31-16	The J. W. Pratt Co. ....	13 65	55861	12-31-15		3-31-16	Welsbach Gas Lamp Co. ....	20 10
56064	2-17-16	3-31-16	William Bratter & Co. ....	10 50	55831	12-31-15		3-31-16	Welsbach Gas Lamp Co. ....	30 90
56065	3- 6-16	3-31-16	William F. Albers .....	8 75	54787	1- 6-16. 1-13-16		3-29-16	Philp & Paul .....	69 09
56067	3- 9-16	3-31-16	The J. W. Pratt Co. ....	8 55	54777	10-14-15		3-29-16	Duncan Stewart .....	46 84
56068	3-23-16	3-31-16	Tiebel Bros. ....	6 30	54043	12-27-15	41201	3-28-16	James S. Barron & Co. ....	2 52
55978		3-31-16	P. J. Collison & Co. ....	10 21	54048	12-10-15	41179	3-28-16	Milton Bradley Co. ....	5 00
53426	2- 7-16	3-28-16	Art Metal Construction Co. ....	72 00		11-30-15	41183	3-28-16	E. Steiger & Co. ....	99 55
			<b>Department of Correction.</b>		53974	12-29-15	41183	3-28-16	E. Steiger & Co. ....	33
55246	12-31-15	3-29-16	Otis Elevator Company .....	\$51 25	55934	12-30-15	41183	3-31-16	E. Steiger & Co. ....	4 05
54924	1-31-16. 2-29-16	3-29-16	Kipp Wagon Company .....	90 20	54031		41181		Gerry & Murray .....	18 90
56809	3-24-16	4- 4-16	Martin J. Feely, Head Keeper .....	2 85	53998		41216		Cary Mfg. Co. ....	51 60
56808	2-29-16	4- 4-16	Louis F. Lawes, Supt. ....	4 20	54192	12-11-15	41183	3-28-16	E. Steiger & Co. ....	1 66
56136	2-15-16	3-31-16	The Schulte Press .....	4 75	54758	12-17-15	41183	3-29-16	E. Steiger & Co. ....	79
55249	2-29-16	3-29-16	Harry F. Nimphius .....	1 50	54037	12-11-15	41183	3-28-16	E. Steiger & Co. ....	8 32
55251	2-29-16	3-29-16	The Mutual Towel Supply Co. ....	5 00	54206	12-17-15	41183	3-28-16	E. Steiger & Co. ....	34 34
55253	2-29-16	3-29-16	Montgomery & Co., Inc. ....	2 70	53457	5-14-15	39285	3-27-16	D. C. Heath & Co. ....	5 11
55255	1-31-16	3-29-16	M. Reidy .....	12 15	54176	7-22-15	39289	3-28-16	The Macmillan Co. ....	29 33
54882	1-24-16	3-29-16	George Latta Barrus .....	2 00	54186	10-26-15	39289	3-28-16	The Macmillan Co. ....	49 94
54917	3- 2-16	3-29-16	The Simes Co. ....	12 75	53984	10-29-15	39284	3-28-16	D. Appleton & Co. ....	9 75
54918	3- 8-16. 3-11-16	3-29-16	Nason Manufacturing Co. ....	20 74	53455	11- 1-15	39285	3-27-16	D. C. Heath & Co. ....	10 23
55245			Department of Correction .....	20 00	54209	12-17-15	41247	3-28-16	S. C. Johnson & Son. ....	1 08
55244	12-31-15	3-29-16	Ayres & Galloway Hardware Co., Inc..	3 15	54184		39294		Silver, Burdett & Co. ....	1 76
55242	12-31-15	3-29-16	Benjamin Horton .....	21 00	54072	9- 1-15	39294	3-28-16	Silver, Burdett & Co. ....	94 91
55260	12-31-15	3-29-16	McMonagle & Rogers .....	11 30	53447	9- 1-15	39294	3-27-16	Silver, Burdett & Co. ....	37 14
54912	3-10-16	3-29-16	The City Packing Box Co. ....	31 25	53716	10-29-15	39411	3-27-16	E. P. Dutton & Co. ....	14 42
55258	2-29-16	3-29-16	New York Central R. R. Co. ....	14 01	54207		41183		E. Steiger & Co. ....	1 46
55259	2-29-16	3-29-16	New York Central R. R. Co. ....	5 12	54757		41183		E. Steiger & Co. ....	4 94
55252	2-29-16	3-29-16	Thomas Glackin Co. ....	67 20	55873	1- 3-16		3-31-16	Mitchell & Kehoe .....	12 90
56353	3-11-16	4- 1-16	Knickerbocker Supply Company .....	4 80	54778	1- 3-16		3-29-16	Michael Fogarty, Inc. ....	18 00
4699		4- 5-16	Harry F. Nimphius .....	38 00	54781	1-24-16. 1-25-16		3-29-16	J. J. Fay .....	18 92
56465	4- 1-16	4- 4-16	Edison Lamp Works of General Electric Co. ....	88 45	54779	1- 3-16		3-29-16	Michael J. Fogarty .....	8 75
			F. B. Kelley Co. ....	180 00	54782	1-12-16		3-29-16	The Royal Co. of New York, assignee of Herman Sacks Roofing & Contracting Co., Inc. ....	21 87
53421	1-21-16	3-25-16	Department of Correction .....	114 40	54807	1-27-16		3-29-16	Garbutt & Co. ....	26 48
53418	2-26-16. 3-26-16	3-25-16	Morris & Company .....	3,994 79	54800		41708		S. Zacharkow .....	49 60
53059	3- 8-16	43944	Pattison & Bowns .....	307 95	53958		41708	3-29-16	Paul Baron .....	52 00
53063	2-19-16	42969	Charles F. Mat							



Finance Voucher No.	Invoice Dates or Contract Number.	Received in Department of Finance.	Name of Payee.	Amount.	Finance Voucher No.	Invoice Dates or Contract Number.	Received in Department of Finance.	Name of Payee.	Amount.
56698		4- 4-16	A. J. Maguire, Supervisor of Janitors.	6 00	52808	3-10-16	3-23-16	H. T. Dakin .....	32 28
56697		4- 4-16	Josiah H. Pitts, Chief Clerk.....	202 50	53760	2-21-16	3-27-16	Defiance Mfg. Co. ....	29 52
54841	8-13-15	41161	3-29-16 Greenhut Co., Inc., Assignee, etc., of J. B. Greenhut Co. ....	3 71	55600	2-22-16	3-30-16	<b>Department of Health.</b> L. C. Smith & Bros. Typewriter Co... ..	\$12 50
53993	8- 4-15	41161	3-28-16 Greenhut Co., Inc., Assignee, etc., of J. B. Greenhut Co. ....	61 74	55076	4-28-15	3-29-16	Reiff Bros. Co., Inc. ....	2 47
53997	12-31-15	41313	3-28-16 Knickerbocker Ice Co. ....	13 80	55050	3- 6-16	3-29-16	Sheppard & Kellett .....	2 80
55826	11-12-15		3-31-16 Dimock & Fink Co. ....	22 54	55046	3- 7-16	3-29-16	Michael Paulini .....	11 30
55824	11-15-15		3-31-16 The H. B. Claffin Corporation.....	19 98	55048	1-28-16	3-29-16	Julius Haas & Sons .....	3 47
55823	7-20-15	12-29-15	3-31-16 American Type Founders Co. ....	31 33	55043	3- 7-16	3-29-16	Morse & Rogers .....	2 13
55828	12-27-15		3-31-16 Kolesch & Co. ....	6 00	55041	2-24-16	3-29-16	E. Schoonmaker Co., Inc. ....	12 84
55827	12-23-15		3-31-16 Louis Bejonne & Co. ....	2 00	55042	2-17-16	3-29-16	E. Schoonmaker Co., Inc. ....	7 13
55821	12-27-15		3-31-16 Edward I. Kaplan .....	47 71	55039	3- 8-16	3-29-16	E. Kessling .....	3 00
55822			3-31-16 Bruce & Cook .....	26 09	55040	3-14-16	3-29-16	Bausch & Lomb Optical Co. ....	2 00
55820	1- 3-16		3-31-16 The J. A. Zibell Co. ....	4 50	55038	3-11-16	3-29-16	G. E. Stechert & Co. ....	11 90
55918	12- 4-15	41479	3-31-16 Schoverling Daly & Gales .....	24 50	55596	2- 9-16	3-30-16	John S. Conabeer .....	38 75
55913	12-31-15	41313	3-31-16 Knickerbocker Ice Co. ....	1 62	55084	3- 7-16	3-29-16	Meyer-Denker-Sinram Co. ....	77 50
54028	12- 8-15	41161	3-28-16 Greenhut Co., Inc., Assignee, etc., of J. B. Greenhut Co. ....	72 10	55618	3-18-16	3-30-16	William H. Thompson .....	2 40
53988	10-31-15	41313	3-28-16 Knickerbocker Ice Co. ....	2 37	55614	3- 8-16	3-30-16	P. Lawless Sons .....	32 05
53971	10-31-15	41313	3-28-16 Knickerbocker Ice Co. ....	81	55613	2-29-16	3-30-16	Samuel E. Hunter .....	32 11
53987	11-30-15	41313	3-28-16 Knickerbocker Ice Co. ....	17 59	55605	2- 1-16	3-30-16	Knickerbocker Ice Company .....	4 70
53972	12-22-15	41229	3-28-16 Graham Paper Co. ....	48	55612	2-16-16	3-30-16	The Kny-Scheerer Corporation .....	13 50
54032		41313	3-28-16 Knickerbocker Ice Co. ....	12 88	55602	2-29-16	3-30-16	Zorn & Schrengauer .....	6 55
55897	2-10-16		3-31-16 Schoverling Daly & Gales .....	15 25	55601	2-19-16	3-30-16	The Union Stove Works .....	10 50
55867	1- 3-16	1-22-16	3-31-16 The J. W. Pratt Co. ....	40 00	55621	3-14-16	3-30-16	John Bellmann .....	6 00
54427	2- 1-16		3-28-16 Thompson Drug Co. ....	39 18	55620	3-10-16	3-30-16	Economy Wiping Material .....	12 88
54798	12- 3-15		3-29-16 John F. Rogers & Co. ....	32 81	56763	3-21-16	4- 4-16	John J. Cronin, Assistant and Acting Director .....	9 35
55868	7- 7-15	12-31-15	3-31-16 Geo. T. Montgomery .....	43 57	56811		4- 4-16	Eugene W. Scheffer, Secretary .....	3,500 00
54000	1-10-16	41178	3-28-16 Hohmann & Maurer Mfg. Co. ....	2 52	55051	3- 7-16	3-29-16	Michael Paulini .....	1 20
54001	12-21-15	41464	3-28-16 Knickerbocker Supply Co. ....	35 80	55052	3-13-16	3-29-16	M. S. Brown .....	2 30
54050	10- 2-15	41211	3-28-16 Peter Henderson & Co. ....	11 00	55053	3- 1-16	3-29-16	Lunny & Handibode .....	3 50
54042	12-27-15	41355	3-28-16 Adolph Hauptman .....	4 02	55056	2- 7-16	3-29-16	George Tiemann & Co. ....	8 50
55933	2- 1-16	41191	3-31-16 Syndicate Trading Co. ....	76	55054	3- 6-16	3-29-16	Sheppard & Kellett .....	3 60
54070	12-31-15	41379	3-28-16 New York & Pennsylvania Company Assignee of Hopper Paper Co. ....	18 04	55057	3- 1-16	3-29-16	Peter A. Stackwell .....	22 85
53961	9-13-15	41321	3-28-16 James A. Miller .....	6 00	55059	3- 1-16	3-29-16	M. T. Kenny .....	17 50
53963	1- 5-16	41315	3-28-16 Francis H. Leggett & Co. ....	56 21	55060			Crown Heights Horseshoeing Establishment .....	33 24
53966	10- 4-15	41320	3-28-16 August F. Grassman .....	20 16	55061	3- 1-16	3-29-16	Dr. C. Clark .....	30 00
53964	1- 3-16	41463	3-28-16 Armour & Co. ....	24 21	55049			Albert Rabau .....	60
55893	1-10-16		3-31-16 Agent & Warden of Auburn Prison..	9 00	54487	3-13-16	3-28-16	Merck & Co. ....	2 50
54008		43155	3-29-16 Hardman Peck & Co. ....	45 00	54488	2-29-16	3-28-16	Richmond Ice Co. ....	1 79
54718	9-14-15	41182	3-29-16 O. M. Gottesman .....	1 83	54460	3- 7-16	3-27-16	P. Lawless' Sons .....	36 62
54191	12-22-15	41473	3-28-16 O. M. Gottesman .....	76	54459	3- 7-16	3-27-16	P. Lawless' Sons .....	42 47
54715	12- 8-15	41124	3-30-16 M. J. Tobin .....	3 20	54486	2-29-16	3-28-16	Benj. E. Weeks .....	63 00
54732		41480	3-30-16 Brooklyn Lumber Co. ....	64	53741	2-24-16	3-27-16	Yawman & Erbe Mfg. Co. ....	35 65
54755		41743	3-29-16 A. B. Dick Company .....	9 47	56649	11- 8-15	3-30-16	Charles N. Jackson .....	1 20
54775	6-28-15	41480	3-29-16 Brooklyn Lumber Co. ....	2 84	55597	1-28-16	3-30-16	Davegas .....	67
54772	12-27-15	41163	3-29-16 American Lead Pencil Co. ....	3 85	55598	3- 8-16	3-30-16	Manhattan Electrical Supply Co. ....	9 18
54200	12-24-15	41163	3-28-16 American Lead Pencil Co. ....	4 40	55037	3- 8-16	3-29-16	Library Bureau .....	59 01
54196	11-10-15	39291	3-28-16 Ginn & Company.....	42	55617	2-25-16	3-30-16	Bacon Coal Co. ....	38 95
53451	7-24-15	39291	3-27-16 Ginn & Company.....	18 26	55047	3-15-16	3-29-16	The General Fireproofing Co. ....	37 75
53715	7-22-15	39291	3-27-16 Ginn & Company.....	11 63	55595	2-18-16	3-30-16	Wm. Loden Feed Co. ....	28 50
55906	10-27-15	39291	3-31-16 Ginn & Company.....	29 09	55603	3- 1-16	3-30-16	William Byrnes .....	17 70
55927		39291	3-29-16 Ginn & Company.....	3 06	55604	2-29-16	3-30-16	M. Reidy .....	15 15
54183	6- 7-15	39299	3-28-16 F. C. Stechert Co. ....	4 11	55654	3- 8-16	3-30-16	Morris & Co. ....	61 98
54178	9- 9-15	39299	3-28-16 F. C. Stechert Co. ....	74	53084	3- 8-16	3-24-16	Morris & Co. ....	55 15
53450	9- 9-15	39299	3-27-16 F. C. Stechert Co. ....	14 99	55083	2-29-16	3-29-16	Samuel E. Hunter .....	51 17
54185	6- 8-15	39290	3-28-16 G. P. Putnam's Sons. ....	13 29	53776	1-31-16	3-27-16	Samuel E. Hunter .....	10 89
55830	2- 7-16		3-31-16 Chas. J. Bogue Electric Co. ....	32 00	53737	3- 1-16	3 27-16	Frank J. Murray Co., Inc. ....	58 14
55825	2-29-16		3-31-16 Eugene Dietzgen Co. ....	51 00	53738	2-26-16	3-27-16	Whitall, Tatum Co. ....	2 28
55836	1-17-16	2- 5-16	3-31-16 Louis Guerr .....	65 00	53739	3- 1-16	3-27-16	Syndicate Trading Co. ....	1 00
57153			4- 5-16 Charles J. Rosen .....	2 85	53740	3- 2-16	3-27-16	G. E. Stechert & Co. ....	5 17
57157	2- 1-16		4- 5-16 Margaretta Taylor .....	3 20	54469	2-24-16	3-28-16	Henry J. Fink .....	4 75
57154	2- 4-16		4- 5-16 Peter G. Schreiner .....	1 00	52669	12-14-15	3-23-16	The Manhattan Supply Co. ....	26 00
57156	2- 9-16		4- 5-16 Louis T. Schiff .....	1 60	53756	12-20-15	3-21-16	Hospital Supply Co. ....	18 00
57124	3- 1-16		4- 5-16 Albert Strauss .....	4 90	54474	2-24-16	3-28-16	Coles & Co. ....	16 92
57155			4- 5-16 Bertha L. Shafer .....	6 30	54476	2-29-16	3-28-16	Ingham Bros. ....	14 06
57158	1-31-16		4- 5-16 Florence Wilson .....	3 75	54478	2-26-16	3-28-16	L. R. Wallace .....	17 00
53367	3- 9-16	44062	3-25-16 M. B. Brown Printing & Binding Co. ....	1,082 00	52716	3- 1-16	3-16-16	Nason Mfg. Co. ....	30 00
53363			3-25-16 O. W. Nordstrom .....	116 00				<b>Board of Inebriety.</b>	
53368			3-25-16 Marquard, Fay Co., Inc. ....	690 00	55709	3-25-16	3-30-16	James B. Randall .....	\$1 59
53365			3-25-16 Libman Contracting Co. ....	250 00				<b>Department of Licenses.</b>	
54038	12-13-15	41190	3-28-16 Geo. W. Millar & Co. ....	10 20	55191	3-15-16	3-29-16	The General Fireproofing Co. ....	\$67 40
54035	12-12-15	41207	3-28-16 Neostyle Envelope Co. ....	1 11	55188	1-31-16	2-29-16	Yawman & Erbe Mfg. Co. ....	20 20
54203	12-22-15	41345	3-28-16 The Manhattan Supply Company.....	3 19	55189	3-15-16	3-29-16	Theo. Moss & Co. ....	9 00
54205	12-14-15	41231	3-28-16 Aluminum Cooking Utensil Co. ....	4 40	55190	3-18-16	3-29-16	F. Madlener Mfg. Co. ....	5 25
54041	12-16-15	41635	3-28-16 The Macmillan Co. ....	36 00	55194	3-13-16	3-29-16	Remington Typewriter Co. ....	5 00
54034	12-22-15	41206	3-28-16 Wm. Zinsner & Co. ....	14 83	55193	3-21-16	3-29-16	The Automatic Time Stamp Co. ....	34 60
54179	7-20-15	39293	3-28-16 Chas. Scribner's Sons. ....	19 64				<b>Law Department.</b>	
55925		39298	3-28-16 Educational Magazine Pub. Co. ....	80	55198	3-22-16	3-29-16	A. Rudolph .....	\$14 28
55924	9-13-15	39298	3-31-16 Educational Magazine Pub. Co. ....	4 48	56585		4- 3-16	New York Telephone Co. ....	82 47
63456	11- 6-15	39288	3-27-16 Longmans, Green & Co. ....	84	53408	3-21-16	3-25-16	A. Rudolph .....	16 50
54181	11- 1-15	39283	3-28-16 World Book Company.....	1 28	56571	3-15-16	4- 3-16	Frederick A. Baker .....	90
54188	10-26-15	39292	3-28-16 The A. S. Barnes Co. ....	3 80	4679		4- 5-16	Walter H. Guffin .....	270 00
54187	11- 3-15	39282	3-28-16 Milton, Bradley Company.....	1 65	4678		4- 5-16	G. L. Goodday .....	722 00
53449	7-15-15	39293	3-27-16 Chas. Scribner's Sons .....	50 36	4588		4- 4-16	Joseph Wander .....	350 00
54454	1-31-16	44296	3-28-16 James B. Reid .....	56 70	4587		4- 4-16	Hamilton Rogers .....	166 66
53986	12-13-15	43791	3-28-16 Bramhall, Deane Co. ....	60 70				<b>Miscellaneous.</b>	
54738	2- 8-16	44086	3-29-16 Solidhed Tack Co. ....	72	56486			Frank Baldwin .....	\$150 00
54245	2- 5-16	2- 7-16	3-28-16 Max Jackel .....	28 45	56487			Borough Development Company .....	1,458 75
54744	1-20-16	44114	3-29-16 Metropolitan Supply Co. ....	3 18	54865	3-11-16	3-29-16	Howard R. Cox .....	22 85
55875	1-18-16		3-31-16 J. D. Wallace .....	20 50	54864			David Mackay, Jr., Co. ....	14 08
55876	2-14-16		3-31-16 E. A. Dubey .....	20 00	54862			Mutual Wall Paper Co. ....	21 00
55892	1-31-16		3-31-16 Greenhut Co., Inc. ....	5 24	56281			William F. Sheehan .....	7 94
			<b>Department of Finance.</b>		56284			Helena M. Schillinger .....	6 20
54856	3-15-16		3-29-16 Boston Specialty Corporation.....	\$2 50	56280		3-31-16	Hania Reissfeld .....	23
57489			3-29-16 Thomas J. Hogan, Clerk .....	20 35	56309		3-31-16	Harry Zirinsky .....	33 99
57488			3-29-16 W. S. Wolfe, Chief Clerk.....	30 15	56279		3-31-16	John Lewis .....	9 47
52925	3-15-16		3-24-16 Burroughs Addings Machine Co. ....	702 43	56284		3-31-16	Helene M. Schillinger .....	6 20
54855	2-29-16		3-29-16 F. M. Schildwachter .....	3 00	56285		3-31-16	Hattie A. Tillinghast .....	18 58
			<b>Fire Department.</b>		56286		3-31-16	Maria Louise Ewen .....	295 57
55760	3- 7-16		3-30-16 Globe Tire Company, Inc. ....	\$11 00	56287		3-31-16	John M. Otto .....	3 67
55761	3- 1-16		3-30-16 Standard Oil Company of New York	3 10	56278		3-31-16	Fanny Von Schmid .....	74 25
55763	2-29-16		3-30-16 Foote, Pierson & Co. ....	18 00	56282		3-31-16	Fanny Von Schmid .....	188 15
55764	3-14-16		3-30-16 Western Electric Company, Inc. ....	17 50	56277		3-31-16	Fanny Von Schmid .....	29 69
55765	3-11-16		3-30-16 The White Company .....	3 68	57295		4- 5-16	Abraham L. Johnson, Messenger .....	10 22
55766	2-23-16		3-30-16 Charles J. Bogue Electric Co. ....	3 50	58516		4- 7-16	Robert Lewis, Inc. ....	1,461 99
55767	2-29-16		3-21-16 Clarence L. Smith Company .....	23 50	56683		4- 4-16	Stuard Hirschman .....	7,905 89
55768	3- 4-16		3-30-16 The Front Drive Motor Co. ....	17 00	56683		4- 4-16	Stuard Hirschman .....	3,000 00
55769	3- 3-16		3-30-16 American-La France Fire Engine Co. ....	1 15	56684		4- 4-16	Stuard Hirschman .....	2,399 21
			3-30-1						



Finance Voucher No.	Invoice Dates or Contract Number.	Received in Department of Finance.	Name of Payee.	Amount.
54645	3-15-16.	3-20-16	3-28-16 Keuffel & Esser Co. ....	57 52
54637	3-10-16	3-28-16	3-28-16 N. C. Walter & Sons .....	3 75
54635	3-23-16	3-28-16	3-28-16 The New Jersey Wire Cloth Co. ....	27 38
55156	2-18-16	3-29-16	3-29-16 Henry Pearl & Sons Co. ....	1 25
55157	2- 4-16.	3- 7-16	3-29-16 Chilton Paint Company .....	75 40
54653	2-19-16.	3-18-16	3-28-16 Samuel W. Cornell .....	44 76
54654	2-15-16	3-28-16	3-28-16 Smith & Boullion .....	63 96
54666			Pittsburgh Plate Glass Co. ....	84 09
54667	3-17-16	3-28-16	3-28-16 N. Z. Graves & Co. ....	67 50
55147	2- 7-16.	2- 9-16	3-29-16 Stumpp & Walter Co. ....	51 83
54623	3-14-16.	3-15-16	3-28-16 Victor Welding Works .....	55 00
54634	3-14-16	3-28-16	3-28-16 The Hart & Hutchinson Company ...	27 90
55155	2- 1-16	3-29-16	3-29-16 J. L. Keating Co., Inc. ....	87 50
Police Department.				
56149	3-17-16	3-30-16	3-30-16 Jurgen-Rathjen Co. ....	\$72 50
56150	3-17-16	3-31-16	3-31-16 Climax Stationery Co. ....	16 50
4694			Harry F. Nimphius .....	16 00
56175	3-20-16	3-31-16	3-31-16 E. P. Gleason Mfg. Co. ....	12 00
56173	3-11-16	3-31-16	3-31-16 Thomas N. Clark .....	12 00
56171	3- 7-16	3-31-16	3-31-16 Blest & Emery .....	4 65
56170	3-16-16	3-31-16	3-31-16 L. C. Smith & Bros. Typewriter Co...	75
56168	3- 1-16	3-31-16	3-31-16 Theodore Moss & Co. ....	1 50
56164			Boynton Furnace Company .....	50
56162	3- 3-16	3-31-16	3-31-16 F. N. DuBois & Co. ....	1 00
56159	3-20-16	3-31-16	3-31-16 E. P. Gleason Mfg. Co. ....	15 00
56158			P. J. Durham Company, Inc. ....	23 34
56155	3-16-16	3-31-16	3-31-16 The Banks Law Publishing Company.	3 00
56151	3-16-16.	3-20-16	3-31-16 Fulton Blue Print Co. ....	4 60
55645	3-17-16	3-30-16	3-30-16 S. F. Hayward & Co. ....	4 10
56182	3-16-16.	3-18-16	3-31-16 William J. Olvany .....	47 77
56189	3-15-16	3-31-16	3-31-16 Splittorf Electrical Company of N. Y.	12 80
56518	1-11-16	4- 3-16	4- 3-16 Thomas Caputo .....	212 00
56519	1-11-16	4- 3-16	4- 3-16 J. P. Werle .....	175 00
56520	1-20-16	4- 3-16	4- 3-16 John A. Wegge .....	1 95
56521	1-20-16	4-30-16	4-30-16 George Koch .....	2 25
56514	2-18-16	4- 3-16	4- 3-16 Patrick J. McGowan .....	5 00
56515	1-31-16	4- 3-16	4- 3-16 Henry P. Oswald .....	8 00
56516	1-25-16	4- 3-16	4- 3-16 Thomas F. Lynch .....	34 70
56522	1-31-16	4- 3-16	4- 3-16 Adolph Wollmer .....	3 00
56523	2-16-16	4- 3-16	4- 3-16 Tracy A. Hamilton .....	8 50
56524	2- 6-16	4- 3-16	4- 3-16 James Creedon .....	9 00
56525	12-31-15	4- 3-16	4- 3-16 Thomas C. Dowd .....	49 15
56526	2-25-16	4- 3-16	4- 3-16 Henry J. Schroeder .....	6 35
56517	2- 1-16	4- 3-16	4- 3-16 William J. Enright .....	30 05
54329	8-31-15	3-28-16	3-28-16 Eureka Manufacturing Co. ....	49 38
President of the Borough of Manhattan.				
55566		3-30-16	3-30-16 Sam H. Fink, Assignee of Jacob Levy	\$55 74
55507	3- 1-16	3-30-16	3-30-16 Goodyear's India Rubber Selling Co..	1 35
55508	3-16-16	3-30-16	3-30-16 William H. King & Co., Inc. ....	48 51
55505	3- 7-16	3-30-16	3-30-16 The Schaeffer & Budenberg Mfg. Co.	3 00
55511	3-15-16	3-30-16	3-30-16 Patrick Goss .....	5 00
53675		3-27-16	3-27-16 Thomas H. Knight and James M. Vincent .....	106 99
53676		3-27-16	3-27-16 William Beck and James M. Vincent..	92 51
55536		3-30-16	3-30-16 Thomas Hall and James M. Vincent..	41 84
53679		3-27-16	3-27-16 Michael Baron and James M. Vincent..	66 20
55519	2- 1-16	3-30-16	3-30-16 Uvalde Contracting Co. ....	6 00
52210		40903	International Motor Co. ....	2,397 00
President of the Borough of Brooklyn.				
55297	3-15-16	3-29-16	3-29-16 Thomas M. DeLaney, Inc. ....	26 45
55285	3-11-16	3-29-16	3-29-16 Tinius, Olsen Testing Machine .....	30 00
55294	3-13-16	3-29-16	3-29-16 Innis, Speiden & Co. ....	68 25
55741	3-20-16	3-30-16	3-30-16 Cranford Company .....	30 09
55295	3-18-16	3-29-16	3-29-16 A. J. Maynard Company .....	3 50
55296	2-10-16	3-29-16	3-29-16 P. W. Taylor .....	4 50
55298	3-16-16	3-29-16	3-29-16 Joseph H. Benzing & Co. ....	11 46
55300	2-10-16.	3- 9-16	3-29-16 P. W. Taylor .....	7 50
55773		3-30-16	3-30-16 Benjamin Leavy .....	7 00
55293			Fallon Law Book Company .....	6 50
4633		4- 4-16	4- 4-16 R. E. Waters .....	2 00
55735		3-29-16	3-29-16 Brooklyn Electrical Supply Co. ....	3 00
President of the Borough of Queens.				
55688	7- 9-15.	7-14-15	3-30-16 Index Visible .....	\$1 25
55182	1-31-16	3-29-16	3-29-16 Crescent Garage .....	33 60
56217	3-15-16	3-31-16	3-31-16 The Long Island Hardware Company.	15 60
56216	3-17-16	3-31-16	3-31-16 The Long Island Hardware Company.	18 51
56224	2-28-16.	3- 1-16	3-31-16 Nason Manufacturing Co. ....	22 38
56631	3-29-16	4- 4-16	4- 4-16 William J. Casey, Chief Clerk .....	46 45
55691	1- 5-16.	2- 8-16	3- 8-16 Underwood Typewriter Co., Inc. ....	1 75
54267	3- 7-16	3-28-16	3-28-16 The Banks Law Publishing Company.	27 70
53863		3-27-16	3-27-16 New York Telephone Company .....	19 90
54957	5-22-15	3-29-16	3-29-16 Roden Lime Co., Inc. ....	53 75
56228	3-20-16	3-31-16	3-31-16 John H. Walsh .....	3 50
56226	3- 1-16	3-31-16	3-31-16 Nason Manufacturing Co. ....	1 81
56223	3- 8-16	3-31-16	3-31-16 The Long Island Hardware Co. ....	8 44
56221	3-22-16	3-31-16	3-31-16 W. A. Duncan .....	24 00
56220	3- 8-16	3-31-16	3-31-16 The Long Island Hardware Co. ....	16 00
56218	3-22-16	3-31-16	3-31-16 Bloomingdale Bros. ....	7 50
56213	2-23-16	3-31-16	3-31-16 The Long Island Hardware Company.	4 30
56211	3- 1-16	3-31-16	3-31-16 Jamaica Auto Garage .....	40 12
54971	3-14-16	3-29-16	3-29-16 Defiance Manufacturing Co. ....	68 04
56206	3-16-16	3-31-16	3-31-16 Jamaica Ice Company .....	9 66
56202	3-17-16	3-30-16	3-30-16 Jurgen Rathjen Co. ....	6 75
56201	3-20-16	3-30-16	3-30-16 William Kraemer & Co. ....	14 00
54959	3- 7-16	3-29-16	3-29-16 Jurgen Rathjen Co. ....	7 00
55664	3-11-16	3-29-16	3-29-16 Jurgen Rathjen Co. ....	67 50
54975	3-21-16	3-29-16	3-29-16 Cavanagh Bros. & Co. ....	14 00
54972			Chas. Greffrath Co. ....	1 50
54966	3-12-16	3-29-16	3-29-16 G. R. Lawrence .....	12 75
54965	3- 1-16	3-29-16	3-29-16 Jamaica Auto Garage .....	26 62
54961	2-29-16	3-29-16	3-29-16 Great Bear Spring Co. ....	9 00
54960	2-13-16	3-16-16	3-16-16 Underwood Typewriter Co., Inc. ....	13 50
55668	3-15-16	3-29-16	3-29-16 W. A. Duncan .....	36 25
55665	3-15-16	3-29-16	3-29-16 W. A. Duncan .....	60 00
55666	3- 1-16	3-29-16	3-29-16 Metropolitan Coal Pocket .....	14 00
President of the Borough of Richmond.				
55207	3- 6-16	3-29-16	3-29-16 Richmond Monumental Works .....	\$60 00
55200	4-24-14	3-29-16	3-29-16 The Banks Law Publishing Company.	2 50
55713	3-18-16	3-30-16	3-30-16 J. A. Snyder & Bro. ....	6 75
Public Service Commission.				
55594			Krauthoff Harmon and Mathewson ..	\$77 84
55586	2-10-16	3-30-16	3-30-16 Wareco .....	30 00
55591	2-16-16.	3- 6-16	3-30-16 Wilkinson Bros. & Co. ....	75 26
56975		4- 4-16	4- 4-16 Clifton W. Wilder, Electrical Engineer	387 94
Department of Public Charities.				
54086	2-16-16	3-28-16	3-28-16 Fidelity & Deposit Company of Maryland .....	28 75
54084	2-28-16.	3-15-16	3-28-16 Theo. Moss & Co. ....	50
54089	2-18-16	3-28-16	3-28-16 Vaughan's Seed Store .....	3 50
54090	3- 6-16	3-28-16	3-28-16 Stumpp & Walter Co. ....	7 75
54092	2-15-16	3-28-16	3-28-16 Cumberland Garage Co. ....	23 14
54097	3- 3-16	3-28-16	3-28-16 The Texas Company .....	4 75
54098			Swan & Finch Company .....	9 40
54100	3- 7-16	3-28-16	3-28-16 Jones Packing Co. ....	7 22
54101	2- 7-16	3-28-16	3-28-16 Eugene Dietzgen Co. ....	10 32
54102	3- 6-16	3-28-16	3-28-16 Crandall Packing Company .....	3 08
54103	2-19-16	3-28-16	3-28-16 Belmont Packing & Rubber Company.	9 90
54107	3- 8-16	3-28-16	3-28-16 Hotpoint Electric Heating Co. ....	2 80
54109	3-11-16	3-28-16	3-28-16 James M. Shaw & Co. ....	17 00
55001	2-14-16	3-29-16	3-29-16 Colonial Works, Inc. ....	12 68
54986	3-29-16	3- 9-16	3- 9-16 Stanley & Patterson .....	50
54989	2-15-16	3-29-16	3-29-16 Pittsburgh Plate Glass Co. ....	11 40
54992	2-10-16	3-29-16	3-29-16 A. C. Laurence .....	11 48
57340			William J. Doherty, 2d Dep. Commr..	155 00
57339		4- 5-16	4- 5-16 William J. Doherty, 2d Dep. Commr..	1,689 00
54083	3-11-16	3-28-16	3-28-16 John E. Larney .....	6 50
52448			John Bellmann .....	57 41
53586		3-27-16	3-27-16 L. Crocco & Son .....	43 11
52471	2-28-16	3-23-16	3-23-16 W. A. Case & Son Mfg. Co. ....	26 96
53583	2-29-16	3-27-16	3-27-16 Rebecca Melicow .....	98 00
52475	2- 5-16	3-23-16	3-23-16 Thomas C. Dunham .....	84 40
52478	3- 2-16	3-23-16	3-23-16 A. S. Cameron Steam Pump Works...	27 70
54117	3- 9-16	3-28-16	3-28-16 C. H. & E. S. Goldberg .....	5 62
54115	2-29-16	3-28-16	3-28-16 Hanlon & Goodman Co. ....	4 04
54114	2-11-16	3-28-16	3-28-16 The Knickerbocker Supply Co. ....	88 32
54112	2-19-16	3-28-16	3-28-16 Royal Typewriter Co., Inc. ....	81 00
54122	2-29-16	3-28-16	3-28-16 Traveller Tire & Tube Co., Inc. ....	99 00
54127	2-24-16.	3- 3-16	3-28-16 Robert Ferguson .....	58 08
54994	3-11-16	3-29-16	3-29-16 Hoopes & Shipman .....	9 13
54995	2-14-16	3-29-16	3-29-16 Holbrook Bros., Inc. ....	8 90
54996	3- 1-16	3-29-16		



**VOUCHERS RECEIVED IN DEPARTMENT OF FINANCE, FRIDAY, APRIL 7, 1916.**

A statement is herewith submitted of all vouchers filed in the Department of Finance on this date, in which is shown the Department of Finance voucher number, the date of the invoices or the registered number of the contract, the name of the payee and the amount of the claim. Where two or more bills are embraced in one voucher the date of the earliest is given, excepting that when such vouchers are submitted under a contract the registered number of the contract is shown instead.

WILLIAM A. PRENDERGAST, Comptroller.

Invoice Finance Date Vouch- or Con- er No. tract Number.	Name of Payee.	Amount.
<b>Department of Bridges.</b>		
58649	Municipal Garage	\$22 60
<b>Bellevue and Allied Hospitals.</b>		
58316	6-24-15 The Republic Rubber Tire & Shoe Co.	\$8 50
58317	12- 9-15 Vacuna Sales Co.	225 00
58318	Mary E. Wadley	29 00
58319	The Louise Minturn Hospital	47 14
58320	C. D. O'Neil	47 40
58321	1-31-16 N. Y. Tel. Co.	55 65
58322	Edward Lindeman	30 00
58295	2-19-16 Goodyear's India Rubber Selling Co.	69 63
58296	2-25-16 Soapitor Co.	17 50
58297	2-25-16 The Fairbanks Co.	10 57
58298	1-31-16 Eureka Fire Hose Mfg. Co.	1 50
58299	2-10-16 Natl. Marketing Machine Co.	2 50
58300	1-15-16 L. Straus & Sons	13 80
58301	2-23-16 Hammacher-Schlemmer Co.	5 26
58302	2-15-16 Patterson Bros.	3 28
58303	2-18-16 S. F. Hayward & Co.	35 10
58304	3- 2-16 Chesebro-Whitman Co., Inc.	7 80
58305	2-21-16 John Lucas	7 13
58306	2- 7-16 John Greig	30 85
58307	2-19-16 The Hospital Supply Co.	3 60
58308	2-15-16 Jordan Bros.	37 06
58309	2-29-16 The American Laundry Machinery Co.	34 50
58310	2- 5-16 P. Laruffa	2 85
58311	2-14-16 Gurney Elevator Co.	49 50
58312	1-27-16 Wolf Safety Lamp Co. of America, Inc.	32 27
58313	3- 1-16 Exide Battery Depots, Inc.	7 22
58314	2-15-16 Dennis & Baird	9 50
58315	1-21-16 Henry Bainbridge & Co.	2 00
<b>Board of Child Welfare.</b>		
58573	2- 3-16 Underwood Typewriter Co.	\$0 50
58574	3- 9-16 Shaw-Walker Co.	78 00
58575	3-14-16 Remington Typewriter Co.	3 00
<b>Board of Coroners.</b>		
58464	Daly Bros.	\$11 90
58463	4- 1-16 The Morey-La Rue Laundry Co.	1 25
<b>City Magistrates' Courts.</b>		
58559	Frank Oliver	\$33 40
58560	Frank Oliver	6 71
58561	The Western Union Tel. Co., Inc.	3 47
58562	The Western Union Tel. Co., Inc.	1 75
58540	3-31-16 J. W. Cleary	2 00
58541	4- 1-16 Paul Pilolla	9 00
58542	3-13-16 Pittsburgh Plate Glass Co.	2 25
58543	3- 8-16 Underwood Typewriter Co.	2 50
58544	3-10-16 Tower Mfg. Co.	2 25
58545	3-13-16 Tower Mfg. & Nov. Co.	7 20
58546	3-22-16 Tower Mfg. & Nov. Co.	1 00
58547	3-14-16 Tower Mfg. & Nov. Co.	16 59
58548	3-14-16 Stevenson & Marsters	2 25
58549	3-29-16 Stevenson & Marsters	2 25
58550	3-22-16 L. C. Smith & Bros.	85 05
58551	3-15-16 Tower Mfg. & Nov. Co.	2 25
58552	3-20-16 Fallon Law Book Co.	19 75
58553	3-25-16 Stevenson & Marsters	4 00
58554	4- 1-16 The Manhattan Storage & Warehouse Co.	22 50
58555	1-28-16 Wm. H. Michaels	20 00
58556	Steinberg's House & Window Cleaning Co.	6 00
58557	3- 4-16 Hillard Mfg. Co.	13 00
58558	3-22-16 Hillard Mfg. Co.	1 25
<b>Court of General Sessions.</b>		
58466	Edward R. Carroll	\$32 95
58465	Edward R. Carroll	2 15
<b>County Clerk, Bronx County.</b>		
58465	Edward N. Patterson	\$21 00
<b>Board of City Record.</b>		
58517	44210 Enlow Co., Inc.	\$315 03
58518	44210 Enlow Co., Inc.	163 90
58519	44210 Enlow Co., Inc.	104 29
58520	44210 Enlow Co., Inc.	100 71
58521	44210 Enlow Co., Inc.	53 94
58522	44210 Enlow Co., Inc.	48 77
58523	44210 Enlow Co., Inc.	49 38
58524	44210 Enlow Co., Inc.	30 02
58525	44210 Enlow Co., Inc.	13 67
58526	44211 Remington Typewriter Co.	1 47
<b>Department of Correction.</b>		
58576	Geo. Latta Barrus	\$28 28
58577	Geo. Latta Barrus	44 34
58578	Geo. Latta Barrus	102 32
58579	Geo. Latta Barrus	1 50
58580	Geo. Latta Barrus	15 20
58581	Wm. Goldsmith	11 29
58582	John J. Hanley	4 05
58583	Martin J. Feely	5 85
58584	Geo. Latta Barrus	3 25
58584	43861 John W. Sullivan Co.	1,500 00
58462	3-13-16 Ramapo Iron Works	112 90
58585	Richard L. Robinson	19 95
58586	Orange County Telephone Co.	43 90
58587	Frank W. Fox	5 05
<b>District Attorney, Bronx County.</b>		
58597	3-26-16 Art Metal Construction Co., Inc.	\$156 80

Invoice Finance Date Vouch- or Con- er No. tract Number.	Name of Payee.	Amount.
58598	3-16-16 A. Lipshutz	5 48
58599	3-31-16 Nickel Towel Supply	5 82
58600	3-16-16 Fred M. Schildwachter	9 00
58601	3-24-16 Paul J. Schmitz	49 35
58602	3-20-16 Berkshire Products Co.	5 20
58592	3-27-16 William J. Mellin	70 50
58593	3-10-16 Underwood Typewriter Co., Inc.	50
58594	2-10-16 Benj. A. Citron	10 00
58595	3-20-16 Jos. C. Trotter	5 80
58596	3-23-16 C. Howard	27 90
<b>Board of Estimate and Apportionment.</b>		
58653	2- 2-16 Charles P. Berkey	\$32 46
58654	Mrs. M. C. Ford	13 95
58655	Victor McLaughlin	28 80
58656	12-31-15 The Tabulating Machine Co.	375 00
58657	3-27-16 Columbia Graphophone Co.	1 20
58658	3-31-16 Keuffel & Esser Co.	4 25
58659	3-20-16 Columbia Graphophone Co.	25 00
58660	4- 1-16 Lithoprint Co., Inc.	16 50
58661	4- 1-16 E. Belcher Hyde	45 50
<b>Department of Education.</b>		
58416	9-11-15 Tower Mfg. & Nov. Co.	\$0 56
58417	12- 6-15 Owen M. Dawson	14 14
58418	1-17-16 Bloomingdale Bros.	1 24
58419	3- 6-16 Tower Mfg. & Nov. Co.	1 20
58420	1-24-16 Auburn Prison	26 20
58421	12- -15 Langston Fowler Co.	423 75
58436	1-22-16 Julius Haas Sons	6 72
58437	2- 1-16 Geo. Kessler	20 52
58438	2- 7-16 Max Jackel	8 52
58439	2-11-16 Jas. J. Fay	14 64
58440	2- 9-16 J. Fitzgerald	23 59
58441	2- 1-16 Isaac Brenner	19 31
58423	41322 C. H. F. Jurgens	490 25
58424	41320 August F. Grassman	8 64
58425	41310 Sam'l E. Hunter	61 38
58426	41590 Strauss Bros.	309 53
58427	41312 The Fleischmann Co.	19 80
58428	41463 Armour & Co.	124 54
58429	41713 Henry W. Solfleisch Co.	12 50
58430	41209 Neostyle Envelope Co.	11 14
58431	41702 The J. W. Pratt Co.	12 00
58432	41704 M. B. Brown P. & B. Co.	5 94
58433	41461 The J. W. Pratt Co.	129 51
58434	41314 Jos. M. Flaherty	36 00
58435	41308 Burton & Davis Co.	10 73
58436	41590 Strauss Bros.	571 08
58437	41124 M. J. Tobin	619 94
58438	M. J. Tobin	443 13
58439	M. J. Tobin	47 40
58440	E. Steiger & Co.	330 75
58441	E. Steiger & Co.	226 50
58442	E. Steiger & Co.	1,097 55
58443	E. Steiger & Co.	6 52
58444	E. Steiger & Co.	22 73
58445	E. Steiger & Co.	3 30
58446	Talens & Sons	6 60
58447	E. Woldenberg & Schaar	6 39
58448	E. Woldenberg & Schaar	14 89
58449	E. Woldenberg & Schaar	1 07
58450	E. Woldenberg & Schaar	8 77
58451	Rand McNally & Co.	22 95
58452	Stanley & Patterson, Inc.	3 98
58453	Geo. T. Montgomery	5 32
58454	L. E. Knott Apparatus Co.	6 02
58455	Henry Allen	4 32
58456	Sohmer & Co.	477 00
58457	Wm. Knabe & Co.	630 00
58458	Geo. Steck & Co.	238 50
58459	Geo. Steck & Co.	238 50
58460	The Van Dorn Iron Works	3,199 82
58461	Sohmer & Co.	855 00
58462	Sohmer & Co.	427 50
58463	Hazelton Bros., Inc.	369 00
58464	Hazelton Bros., Inc.	369 00
58465	Sohmer & Co.	666 00
58466	Jas. I. Newman	306 00
58467	Wm. Knabe & Co.	238 50
58468	Wm. Knabe & Co.	238 50
58469	Wm. Knabe & Co.	238 50
58470	L. R. Merritt & Co.	191 90
58471	H. C. Stowe Const. Co.	6,623 80
58472	2- 1-16 L. E. Knott Apparatus Co.	18 39
58473	12-31-15 Woldenberg & Schaar	187 70
58474	12-30-15 Dept. Correction	3 15
58475	1-24-16 Hugh D. McGrane	2 00
58476	12-31-15 E. Steiger & Co.	6 29
58477	1-13-16 Dept. Correction	2 63
58478	1-17-16 The J. W. Pratt Co.	35 40
58479	9-16-15 McGraw-Hill Book Co.	4 68
58480	1-18-16 F. C. Stechert Co.	1 60
58481	12-31-15 Woldenberg & Schaar	28 90
58482	12-31-15 F. C. Stechert Co.	34 06
58483	11-23-15 R. Solomon & Son, Inc.	198 00
58484	1-19-16 Emil Siekmann	5 83
58485	1- 4-16 Hammacher-Schlemmer Co.	12 00
58486	12-31-15 D. J. Deady Co.	16 19
58487	12-31-15 Patrick Murphy	20 86
58488	1-12-16 Garbutt & Co.	16 32
58489	12- 6-15 Pittsburgh Plate Glass Co.	1 75
58490	11-30-15 Saml. W. Cornell	40
58491	1-31-16 A. Singer	6 00
58492	1-31-16 A. Singer	6 25
58493	2- 1-16 F. J. Kloes	4 20
58494	2- 4-16 J. L. Fries	3 43
58495	1-13-16 Langslow-Fowler Co.	96 50
58496	12- 9-15 Saml. W. Cornell	7 50
58497	1- 5-16 Geo. Rabe	34 45
58498	1-13-16 John A. O'Brien	29 78
58499	1-31-16 Kroepke Plumbing & Heating Co.	10 74
58500	12-30-15 Wm. Gaffney	35 00
58501	1-14-16 A. D. Evertsen Co.	30 26
58502	1-13-16 John A. O'Brien	37 62
58503	12-30-15 W. J. Moreland	50 00
58504	2- 2-16 Wm. E. Mason	147 47
58505	1-16-16 R. Solomon & Son, Inc.	394 00
58506	12-14-15 Chas. Williams	27 63
58507	2- 5-16 Finnan & Lee	4 82

Invoice Finance Date Vouch- or Con- er No. tract Number.	Name of Payee.	Amount.
58452	2-14-16 E. A. Dubey .....	5 00
58453	12-28-15 Godfrey-Keeler Co. ....	4 87
58454	1-25-16 McKeown & McKenzie .....	20 66
58455	1- 4-16 Geo. Roach .....	40 80
58456	1-27-16 H. S. Brower .....	5 68
58457	2-19-16 Thos. F. O'Brien .....	280 00
58458	1-11-16 American Seating Co. ....	998 00
58459	1- 8-16 R. Solomon & Son, Inc. ....	120 00
58460	12-20-15 A. W. King .....	282 00
58461	1-24-16 Henry Saal .....	127 00
58374	43429 Daniel J. Rice .....	11,340 00
58375	43187 Johnson Service Co. ....	517 50
58347	41480 Brooklyn Lumber Co. ....	149 53
58348	41210 Brooklyn Lumber Co. ....	199 57
58349	41681 Henry Allen .....	17 06
58350	41629 American Book Co. ....	90 00
58351	41645 D. Appleton & Co. ....	45 00
58352	41168 Armour & Co. ....	106 59
58353	41658 The A. S. Barnes Co. ....	90 00
58354	41175 Bloomingdale Bros. ....	22 24
58355	41784 Bloomingdale Bros. ....	31 14
58356	41179 Milton Bradley Co. ....	25 00
58357	44011 The Atlas Shear Co. ....	512 60
58376	12- 4-15 Lucille Nicol .....	3 00
58377	10- 4-15 Owens & Phillips .....	9 52
58378	11-29-15 Allyn & Bacon .....	67 80
58379	12-14-15 McGraw-Hill Book Co. ....	3 40
58380	10-29-15 Krenzel Mfg. Co. ....	1 25
58381	2- 9-16 H. Hanig .....	28 55
58382	1-19-16 H. Gold .....	38 50
58383	1-18-16 Louis Imersheim .....	88 75
58384	2- 1-16 Brooklyn Window Shade Co. .	15 84
58385	2- 4-16 J. Friedman .....	40 75
58386	1-19-16 H. Gordon .....	74 00
58387	1-27-16 Thos. Cummings .....	7 75
58388	1- 5-16 T. Frederick Jackson, Inc. ....	78 00
58389	1- 5-16 Favor, Ruhl & Co. ....	29 97
58390	2- 4-16 Montgomery & Co., Inc. ....	62 20
58391	7-30-15 Eugene Frank .....	740 00
58392	11-10-15 T. Frederick Jackson .....	140 00
58405	2-21-16 Brooklyn Window Shade Co. .	4 98
58406	2-16-16 H. Hanig .....	24 00
58407	2-23-16 H. Gordon .....	59 00
58408	1-31-16 E. F. Keating Co. ....	337 81
58409	1- 3-16 The Review of Reviews Co. .	10 36
58410	1-17-16 M. J. Tobin .....	17 80
58411	12-13-15 Dennison Mfg. Co. ....	5 52
58412	11-29-15 Herbert E. Martini .....	37 62
58413	1-20-16 L. E. Atherton .....	8 00
58414	1-20-16 The J. W. Pratt Co. ....	5 50
58415	1-20-16 The Brooklyn Daily Eagle ..	3 00
<b>Department of Finance.</b>		
58287	44483 N. Y. Tel. Co. ....	\$822 75
<b>Fire Department.</b>		
58479	Robt. Adamson .....	\$300 00
58564	44302 Edward Wisely & Son .....	181 76
58565	44109 Geo. N. Reinhardt & Co. ....	2,054 14
58566	44284 Rudolph Reimer, Jr. ....	116 85
58567	44381 John Greig .....	102 48
58568	44179 Empire Rubber & Tire Co. .	291 50
58569	44178 U. S. Tire Co. ....	44 42
58570	44354 Paul M. Marko .....	391 20
58571	44365 Wm. F. Latimer .....	345 60
58572	44349 Motor Car Equipment Co. .	18 72
58467	3-16-16 Crown Stamp Works .....	50
58468	3-22-16 Welding Supply Co. ....	5 50
58469	3-15-16 Tower Mfg. & Nov. Co. ....	9 34
58470	3-24-16 Eugene Dietzgen Co. ....	5 00
58471	3-18-16 Flint & Chester, Inc. ....	5 04
58472	3-16-16 A. J. Picard & Co. ....	3 60
58473	3-11-16 H. W. Johns-Manville Co. .	3 50
58474	3-20-16 Bosch Magneto Co. ....	3 30
58475	3-15-16 H. T. Dakin .....	11 52
58476	3-15-16 The Timken Roller Bearing Co. .	10 50
58477	3-20-16 Stewart Warner Speedometer Corp. .	1 00
58478	2-15-16 Remington Typewriter Co. ....	75
<b>Miscellaneous.</b>		
58516	Robert Lewis, Inc. ....	\$1,461 22
58590	The Welsbach St. Lighting Co. of Amer. or Ingraham, Sheehan & Moran .....	14 35
58588	Wm. G. Fitzgerald .....	401 06
58589	Henry J. Hart .....	488 52
58756	Evan Styles Potter .....	50 00
58757	3-29-16 E. L. Partridge .....	50 00
58758	3-29-16 William Steinach .....	100 00
58759	4- 1-16 Morris Adler .....	20 00
58760	3-25-16 Michael J. McCaffrey .....	50 00
58761	4- -16 Edgar S. Follwell .....	124 00
58762	3-14-16 A. Pearsons Sons .....	29 50
58763	The Tribune Assn. ....	40 00
58764	2-18-16 Amos E. Aschner .....	58 40
58607	Morton W. Smith et al., exec. L. W. & T. Lucy P. Smith, Dec. ....	225 00
58765	Henrietta Ward .....	270 00
<b>Public Service Commission.</b>		
58698	2-21-16 Tower Mfg. & Nov. Co. ....	\$10 10
58699	3-13-16 Union Carbide Sales Co. ....	17 50
58700	1-26-16 P. W. Valley, Inc. ....	3 50
58701	2-11-16 Western Elec. Co., Inc. ....	2 40
58702	3-17-16 The Will & Baumer Co. ....	67 50
58703	3- 4-16 Chas. G. Willoughby .....	46 29
58704	7-30-16 Sprague & Henwood, Inc. .	558 51
58705	2-29-16 The Brooklyn Union Gas Co. ....	2 85
58706	2-21-16 Dent. of Water Sup., Gas & Elec. ....	1 70
58707	3- 7-16 The Brooklyn Citizen .....	9 92
58708	3- 8-16 Daily Long Island Farmer..	13 60
58709	Chas. N. Green .....	19 75
58710	John H. Myers .....	89 97
58711	George S. Rice .....	508 09
58712	N. Y. Telephone Co. ....	5 00
58713	The Long Island Co. ....	1,061 97
58714	3-31-16 The L. I. R. Co. ....	24,789 77
58729	3-22-16 Eugene Dietzgen Co. ....	62 32
58730	3-20-16 Ford Motor Car Co. ....	25 00







in behalf of the Commission, to formally note on the minutes the death of Mr. John W. Woodward, a faithful and efficient public servant, on Feb. 25, 1916.

The following resolutions were adopted after a hearing of each of the candidates named therein:

Resolved, That the disqualification appearing against Luther C. White, of 158 W. 58th St., Manhattan, for employment as Superintendent of Industries in the Department of Correction under clause 3 of Rule XII, be and the same hereby is removed.

Resolved, That the following names be and the same hereby are removed from the list of persons disqualified for employment in the City Service: Michele Giambalvo, 57 Johnson Ave., Brooklyn; Alexander M. Gordon, Ossining, N. Y.

Resolved, That the disqualification appearing against the name of William J. Goetz, Jr., of 343 E. 58th St., Manhattan, on the eligible list of Inspector of Foods, Milk, Grade 2, be and the same hereby is removed.

Resolved, That the name of John J. McDonald, of 177 W. 94th St., Manhattan, be and the same hereby is removed from the eligible list of Gardener under the provisions of clause 14 of Rule VII, and placed upon the list of persons disqualified for employment in the City Service.

Isidor Rosenberg, of 243 W. 135th St., Manhattan, appeared, as directed, in connection with the removal of his name from the eligible list of Patrolman. The matter was laid over.

Nathan E. Lazarus, a candidate on the eligible list of Inspector of Foods, Milk, Grade 2, appeared, as directed. The matter was laid over.

Abraham Rosmarin, of 40 Gouverneur Street, Manhattan, a candidate on the eligible list of Inspector of Foods, Milk, Grade 2, failed to appear, as directed, and the Secretary was instructed to summon the candidate to appear at the meeting of the Commission to be held March 15.

Jacob Schwartz, a candidate on the eligible list of Sweeper, Department of Street Cleaning, and William Bolger, a candidate on the eligible list of Driver, Department of Street Cleaning, failed to appear, as directed, to show cause why their names should not be removed from the respective lists under the provisions of clause 14 of Rule VII for physical disability. On motion, the following resolutions were adopted:

Resolved, That the name of Jacob Schwartz, of 8 Broome St., Manhattan, be and the same hereby is removed from the eligible list of Sweeper, Department of Street Cleaning, under the provisions of clause 14 of Rule VII. (Physical disability).

Resolved, That the name of William Bolger, of 1789 First Ave., Manhattan, be and the same hereby is removed from the eligible list of Driver, Department of Street Cleaning, under the provisions of clause 14 of Rule VII. (Physical disability).

The Commission approved the action of the Secretary in summoning Leon Harris and Henry A. Cordes, candidates for the position of Dentist upon the recommendation of the Examiner in Charge of the Bureau of Investigation in a report dated Feb. 23. Upon the recommendations contained in the said report Charles Steffens, William S. Engelberg and David Schorr were marked "Qualified." Messrs. Harris and Cordes appeared, as directed, and, on motion, the following resolutions were adopted:

Resolved, That Leon Harris, of 236 Carroll St., Brooklyn, be and he hereby is marked "Qualified" on the eligible list of Dentist.

Resolved, That the name of Dr. Henry A. Cordes, of 56 West St., Manhattan, be and the same hereby is removed from the eligible list of Dentist under the provisions of clause 14 of Rule VII and placed upon the list of persons disqualified for employment in the City Service.

The Commission approved the action of the Secretary in summoning Michael H. Foran, a candidate on the eligible list of Probation Officer, as recommended by the Examiner in Charge of the Bureau of Investigation in a report dated Feb. 18. Upon the recommendations contained in the said report the Secretary was instructed to mark Everts P. Beck and Samuel Ribakove "Qualified" on the eligible list and to mark Harry S. Friedman "Not Qualified." Michael H. Foran appeared, as directed, and it was

Resolved, That the name of Michael H. Foran, of 475 W. 57th St., Manhattan, be and the same hereby is removed from the eligible list of Probation Officer under the provisions of clause 14 of Rule VII and placed upon the list of persons disqualified for employment in the City Service.

The action of the Secretary in summoning Isidor H. Levy, of 52 W. 27th St., Manhattan, a candidate on the eligible list of Electrician's Helper, upon the recommendation of the Examiner in Charge of the Bureau of Investigation dated Feb. 18, was approved. The candidate appeared, as directed, and, on motion, it was

Resolved, That the name of Isidor H. Levy, of 82 W. 127th St., Manhattan, be and the same hereby is removed from the eligible list of Electrician's Helper under the provisions of clause 14 of Rule VII and placed upon the list of persons disqualified for employment in the City Service.

The action of the Secretary in summoning John J. Finnerty, James W. Nickerson, Roscoe Hansen, George F. Behr, John L. O'Brien, Edwin Sivori, John J. McGoe, John B. White, Bernard E. Grott and Lewis H. Danzer, candidates for the position of Patrolman mentioned in a report of the Examiner in Charge of the Bureau of Investigation dated February 21, was approved. The candidates appeared, as directed. The cases of Messrs. Hansen, Behr, O'Brien, McGoe and Grott were laid over and the following resolution was adopted:

Resolved, That the following names be and they hereby are removed from the eligible list of Patrolman under the provisions of clause 14 of Rule VII and placed upon the list of persons disqualified for employment in the City Service: John J. Finnerty, 217 E. 70th St., Manhattan; James W. Nickerson, 172 Eagle St., Brooklyn; Edwin Sivori, 130 Coffey St., Brooklyn; John B. White, 413 53rd St., Manhattan; Lewis H. Danzer, 1462 Amsterdam Ave., Manhattan.

The Commission then considered the case of Clarence B. Hollmann, a candidate mentioned in the foregoing report of the Examiner in Charge of the Bureau of Investigation, who had requested that his name be removed from the eligible list of Patrolman. On motion, it was

Resolved, That the name of Clarence B. Hollman, of 5 W. 125th St., Manhattan, be and the same hereby is removed from the eligible list of Patrolman under the provisions of clause 14 of Rule VII and placed upon the list of persons disqualified for employment in the City Service.

After consideration of a communication dated Feb. 28 from Miss Olga V. Lacey, of 214 E. 51st St., Manhattan, a candidate on the eligible list of Clerk, Second Grade, the Secretary was instructed to amend the records to show that the declination of appointment of the candidate to the position of Clerk, Second Grade, in the Department of Public Charities had been due to temporary inability instead of insufficiency of compensation, and, on motion, it was

Resolved, That Miss Olga V. Lacey, of 214 E. 51st St., Manhattan, be and she hereby is appointed to the position of Clerk, First Grade, in the office of the Commission, with salary at the rate of \$540 per annum, from the appropriate eligible list of Clerk, Second Grade.

On motion, it was

Resolved, That, subject to the approval of the Mayor, as provided in section 3 of an ordinance entitled "An ordinance to prevent non-residents of the State of New York from holding employment in any of the departments or branches of the government of the City of New York," the requirement of residence in the State of New York be waived in the case of Frank L. Randall, of Boston, Mass., for services as expert examiner in the Municipal Civil Service Commission in connection with the examination for Superintendent of Industries, Department of Correction.

The action of the President in approving the following transfers was confirmed: John William Clancy, from Inspector of Tenements at \$1,200 per annum, Tenement House Department, to Sanitary Inspector at \$1,140, or \$1,200 per annum, Department of Health; Henry C. Hieronimus, from Automobile Engineman at \$900 per annum, Department of Water Supply, Gas and Electricity, to Chauffeur at \$900 per annum, Department of Bridges.

Upon the recommendation of the Committee on Transfers, the following transfers were approved:

John A. Hurley and Daniel J. Brennan, from Pile Driver Engineer at \$5 per day, to Stationary Engineer at \$4.50 per day, Department of Docks and Ferries; Louis Dunkhorst, Laborer, and Bernard Skivington, Laborer, from Department of Docks and Ferries to the office of the President, Borough of Manhattan; Topographical Draftsmen, from the office of the President, Borough of Bronx, to the office of the President, Borough of Manhattan, as Draftsmen, at \$1,200 per annum; Adolph J. Lintner, from \$1,350 per annum; Albert N. White, from \$1,500 per annum; Bernard Windowsky, from \$1,650 per annum; Andrew Chatman, from Stoker to Laborer, Department of Bridges (Re-transfer); Robert Ross, Stationary Engineer at \$4.50 per day, from Department of Bridges to Department of Correction; P. H. Rooney, from Gardener to Laborer, Department of Parks, Brooklyn, he having consented in writing to such demotion; Harry Berkowitz, from Laundry Manager at \$1,200 per annum to Laundryman at \$1,200 per annum, Bellevue and Allied Hospitals.

Upon the recommendation of the Committee on Transfers the transfer of Richard B. Van Houten from Driver to Stableman, Department of Street Cleaning was disapproved, a Preferred List existing for the latter position.

Upon the recommendation of the Committee on Reinstatements, the following reinstatements were approved:

Daniel O'Leary, John J. Miden, John Manck, Frank C. Arnold and Thomas F. Farrell, Firemen, Fire Department (Section 1543-a of the Charter); Samuel Wright and Nicholas Leonardo, Drivers, Department of Street Cleaning.

On the recommendation of the Committee on Special and Temporary Appointments, the following appointments were approved in accordance with the requests of the several departments on the dates specified:

#### CLAUSE 1, RULE XII.

Feb. 24, Jacob G. Reihl, Assistant Photographer City Magistrates' Courts, at \$900 per annum, continued during Jan. and Feb.

#### SPECIAL CERTIFICATE.

Feb. 23, Hugh Thompson and Thomas Hogan, Blacksmiths' Helpers, Department of Bridges, pending the result of examination to qualify them for change of title from Stoker to Blacksmith's Helper.

#### CLAUSE 4, RULE XII.

Feb. 28, Anna Engle and Marion H. Merton, Laboratory Assistants, Department of Health, at \$600 per annum, for a second fifteen days each from Feb. 16.

Feb. 25, Anna M. Harrington and Elizabeth Lucken, Stenographers and Typewriters, Department of Street Cleaning at \$4 per diem, for a second fifteen days each from Feb. 18.

Feb. 28, Department of Public Charities: Six days from February 10th, 1916: Teresa Finn, Clerk at \$900 per annum, and Marie Lynch, Hospital Clerk at \$540 per annum, for 6 days each from Feb. 10. John A. Grier, Clerk at \$900 per annum, and Martin Corsa, Clerk at \$480 per annum, for 15 days from Feb. 16; Jerry Veale, Stationary Engineer, at \$4.50 per diem, for 15 days from Feb. 5; Mary I. Stevenson, Telephone Operator, at \$600 per annum, for 15 days from Feb. 1, and as Hospital Clerk at \$540 per annum, for 15 days from Feb. 16. Raymond Ginter, as Storekeeper, Board of Inebriety, at \$660 per annum, for fifteen days from March 1.

Feb. 29, Emanuel Meyer, Pharmacist, Department of Public Charities, at \$900 per annum, for fifteen days from Feb. 21. William Johnston and Frank Novello, Stationary Engineers, Department of Docks and Ferries, at \$4.50 per diem, for fifteen days from Feb. 25 and 28, respectively.

Feb. 26, Edward Schoen, Interpreter (Polish), City Magistrates' Courts, at \$5 per diem, on Feb. 9.

Feb. 25, Mary A. McKeever, Nurse's Assistant, Department of Health, at \$480 per annum, for two days from Jan. 31.

Feb. 23, Joseph C. Blumenauer and Ralph W. Raub, Instructors of Industry, Department of Correction, at \$900 per annum, for two periods of fifteen days each from Feb. 17.

Feb. 24, Bridget Rooney, Charity Application Investigator, Department of Public Charities, at \$600 per annum, for two periods of fifteen days each from Feb. 11. Department of Public Charities, for fifteen days each: Mary Winslow, Clerk, at \$600 per annum from Feb. 17; Henry W. Schlessinger, Physician, at \$4 per diem, from Feb. 15.

Feb. 23, Wm. J. Barr and 195 others, as Inspectors Department of Street Cleaning, on snow removal, at 62½¢ per hour, for fifteen days from Feb. 13.

#### CLAUSE 11, RULE XIX.

Feb. 24, James Gallagher and Martin Henry, Firemen, Department of Public Charities, at \$3 per diem, for two periods of five days each from Feb. 7 and 17, respectively.

Feb. 25, Firemen, Department of Health, at \$3 per diem: Antonio Costello, on Feb. 7; John A. Marshall for five days from Feb. 3.

Feb. 26 and 28, Department of Street Cleaning, five days each as Blacksmith's Helpers, at \$3 per diem: Thomas Sweeney, from Feb. 28; James Callahan, from Feb. 21; Thomas J. O'Halloran, from Feb. 23. For a second five days as Mason, at \$5 per diem: Michael Zlata, from Feb. 19.

Feb. 24, Michael O'Connell, Oiler, Department of Public Charities, at \$3 per diem, for three periods of five days each from Feb. 18.

Feb. 21, John McDonald and John Cunningham, Blacksmith's Helpers, Department of Street Cleaning, at \$3 per diem, for five days each from Feb. 18.

Feb. 17, 19, 21, 23 and 25, Laborers, Department of Street Cleaning, on snow removal, at 25¢ per hour: On Feb. 15, Manhattan, \$2,460; Bronx, 1,455; Brooklyn, 2,380. Feb. 16, Manhattan, 3,001; Bronx, 637; Brooklyn, 905. Feb. 17, Manhattan, 4,457; Bronx, 623. Feb. 18, Manhattan, 3,648; Bronx, 603. Feb. 19, Manhattan, 1,824. Feb. 20, Manhattan, 150. Feb. 21, Manhattan, 30 and 37. Feb. 23, Manhattan, 384. Feb. 21, Manhattan, 4 at \$2.30 per diem; 79 at \$2.40 per diem. Feb. 25, Manhattan, 95 at \$2.40 per diem.

Upon the recommendation of the Committee on Appeals, the appeals of the following-named candidates in the examinations specified, for re-ratings of papers, removal of identification marks, etc., were denied:

Social Investigator: Ethel Wyburn, 730 Jefferson Ave., Brooklyn; Henrietta I. Tucker, Hotel Churchill, Manhattan; Margaret I. Rogers, 8 W. 92nd St., Manhattan. Clerk, Fourth Grade (Promotion), Tenement House Department: William B. Fullam, 648 E. 5th St., Brooklyn. Clerk, Second Grade (Promotion), Department of Water Supply, Gas and Electricity: Thomas Stuart, Bureau of Gas and Electricity. Promotion to Janitor Engineer, Education: Thomas Loughlin, 1266 Second Ave., Manhattan. Municipal Examiner (Pensions): Mrs. Fanny Oppenheim, 2486 Grand Boulevard, Bronx.

Upon the recommendation of the Committee on Appeals, the protest of Margaret A. Cahill, of 503 Fulton St., Brooklyn, against the conduct of the examination for promotion to Stenographer and Typewriter, Grade 2, Tenement House Department, was dismissed.

The action of the Committee on Special and Temporary Appointments in adopting the recommendations contained in the following reports was approved:

Report dated Feb. 29 from the Examiner in Charge of the Bureau of Investigation recommending that Bridget H. Rooney, of 1217 Park Ave., Manhattan, be marked "Qualified" for employment as Charity Application Investigator under the provisions of clause 3 of Rule XII.

Report (Q-175) dated Feb. 24, from Mr. Fuld, Assistant Chief Examiner, recommending that Harry Hunt, of 469 Hancock St., Brooklyn, be marked "Qualified" for employment as Automobile Engineman in the Department of Correction under the provisions of clause 3 of Rule XII, pending the promulgation of the promotion list for that position.

A report dated Jan. 31 was presented from the Examiner in Charge of the Bureau of Investigation relative to Ethel Peters, Serving as Matron under clause 3 of Rule XII, in the Department of Correction. The Commission directed that the said employee be recorded as qualified for such employment.

A memorandum dated Feb. 25 was presented from the Secretary relative to the complaint of Dr. A. Caccini, a candidate on the eligible list of Medical Inspector, of unfair treatment and discrimination against him by certain officers of the Department of Health. The memorandum was ordered filed.

Reports (2), dated Feb. 25, were presented from the Acting Chief Examiner, notifying the Commission of the completion of the examination for promotion to Inspector of Sewer Construction, Grade 3, in the Department of Finance, and of the examination for promotion to Topographical Draftsman, Grade D, in the Board of Assessors. On motion, it was

Resolved, That the following promotion eligible lists be and the same hereby are promulgated: Inspector of Sewer Construction, Grade 3, Department of Finance; Topographical Draftsman, Grade D, Board of Assessors.

A report dated Feb. 28 was presented from the Acting Chief Examiner relative to the request of Charles W. Stengel under date of Feb. 1 for an examination for promotion to the position of Clerk, Second Grade, in the Department of Finance. The action of the Acting Chief Examiner in informing the candidate that he was ineligible for such examination for the reason that he had not actually served six months in the Department of Finance was approved.

A report dated Feb. 28 was presented from the Acting Chief Examiner, forwarding the request of the Commissioner of Parks, Manhattan and Richmond, for an eligible list from which to appoint one Entomologist for a period of about three months. It appearing that the services of a Forester would be required after the establishment of that position under section 56 of the Charter, on motion, it was

Resolved, That the Secretary be and he hereby is instructed to proceed with an open competitive examination for the position of Forester under the provisions of



clause 6 of Rule VI, that being a position requiring qualifications of an unusual character and one to which no classified title is applicable.

The Secretary was instructed to inform the Commissioner of Parks, Manhattan and Richmond, that a person might be nominated for appointment as Entomologist under the provisions of clause 3 of Rule XII, pending the promulgation of the appropriate eligible list of Forester.

The following reports were presented from the Acting Chief Examiner:

Report dated Feb. 23 recommending that the examination for promotion to Hospital Clerk in the Department of Public Charities be held under the title "Hospital Clerk, Grade 2," and that such examination be open to all Hospital Helpers and Hospital Clerks serving in the Non-Competitive Class for not less than three years and otherwise eligible for the examination.

Report dated Feb. 23 recommending that the following promotion examinations be ordered for the Department of Public Charities: Deputy Medical Superintendent, Grade 4, in the Division of Institutions, Manhattan and Bronx, to be open to all Deputy Medical Superintendents, Grade 3, eligible. Alienist, Grade 5, Division of Institutions, Brooklyn and Queens, to be open to all Alienists, Grade 4, eligible.

Report dated Feb. 23 recommending that an examination be ordered for promotion to Foreman of Linemen, Grade 2, in the Bureau of Fire Alarm Telegraph, Fire Department, to be open to all Foremen of Linemen, Grade 1, eligible.

Report dated Feb. 24 recommending that the name of Miss Florence Brown, of 1227 Woodycrest Ave., Bronx, be restored to the active list of Monitors in the office of the Commission, in accordance with her request.

The recommendations were adopted.

The following reports were presented from Mr. Fuld, Assistant Chief Examiner, to the effect that the efficiency reports for the departments specified had been prepared in accordance with the rules: X-34, dated Feb. 24, office of the President, Borough of Bronx, for the fourth quarter of 1915. H-152, dated Feb. 23, Department of Public Charities, for the third quarter of 1914. R-153, dated Feb. 23, Department of Public Charities, for the fourth quarter of 1914. T-126, dated Feb. 23, Department of Public Charities, for the first quarter of 1915. X-37, Children's Court, for the fourth quarter of 1915. The efficiency reports were approved.

The following reports were presented from Mr. Fuld, Assistant Chief Examiner:

Report (E-589), dated Feb. 24, recommending that the names of J. C. Christie, Henry Palmstine, A. E. Suffern and Wilbert Ward, be stricken from the eligible list of Monitors for the reason that they had not served as such during the year 1915 and had not replied to registered letters sent them.

Report (E-590), dated Feb. 24, recommending that the name of Miss Frances Morrissey, of 520 W. 134th St., Manhattan, be stricken from the list of Monitor, she being a teacher in the public schools.

Report (E-591), dated Feb. 24, forwarding the resignation of William MacRossie, Monitor, and recommending that the same be accepted.

Report (E-576), dated Feb. 17, recommending that the following names be stricken from the list of Monitor for the reason that communications addressed to them had been returned by the postal authorities with the statement that they had moved and that their present addresses were unknown: W. A. Jacobs, 126 South Oxford St., Brooklyn; Charles H. Neighbors, 15 Dey St., Manhattan; G. H. Riegel, 435 W. 117th St., Manhattan; A. B. Sutcliffe, 318 W. 57th St., Manhattan.

Report (E-577), dated Feb. 17, forwarding the resignations of the following named Monitors and recommending that the same be accepted: F. H. MacRobert, 52 William St., Manhattan; Mrs. M. V. Marshall, Hillsdale, N. J.; H. J. O'Donnell, 728 Hancock St., Brooklyn; H. J. Skipp, Forest Hills Inn, Forest Hills Gardens, L. I.; D. C. Sowers, University of Oregon, Eugene, Oregon.

The recommendations were adopted.

A report (K-1090), dated Feb. 21, was presented from Mr. Fuld, Assistant Chief Examiner, relative to the assignment of Edward P. Hamilton, a Rodman in the Department of Water Supply, Gas and Electricity. The Secretary was instructed to take the matter up with the department.

A report (K-1088), dated Feb. 18, was presented from Mr. Fuld, Assistant Chief Examiner, relative to the assignment of Walter Smith, a Cleaner in the Department of Education. The Commission ruled that the assignment of the said employee was not improper.

A report (E-582), dated Feb. 18, was presented from Mr. Fuld, Assistant Chief Examiner, relative to the assignment of Albert M. Conklin, formerly employed as Deputy Lay Superintendent of City Hospital in the Department of Public Charities at \$1,000 per annum, to the position of Deputy Superintendent of Municipal Lodging House at \$1,200 per annum. The assignment was approved.

A report (S-142), dated Feb. 26, was presented from Mr. Fuld, Assistant Chief Examiner, relative to a communication from the Tenement House Commissioner to the effect that four of his employees had complained that during the examination for promotion to Clerk, Fourth Grade, the examination room was so cold that they could hardly write, and his (the Tenement House Commissioner's) suggestion that it might be desirable to have another examination. The Commission ruled that a request for a special examination could not be considered for the reason that the discomfort suffered by the candidates was due entirely to the extreme cold of the day (Feb. 14), and not to any cause for which the Commission was responsible.

A report (K-1092), dated Feb. 25, was presented from Mr. Fuld, Assistant Chief Examiner, recommending that the Commission consider the question of classifying the positions of Chief Attendance Office and Supervising Attendance Office in the Department of Education. The Secretary was instructed to advertise a public hearing on the proposed amendment of the Classification by including in the Competitive Class, Part 1, Group 3, the titles "Chief Attendance Officer" and "Supervising Attendance Officer."

Upon the request of Mr. Fuld, Assistant Chief Examiner, in a report (E-581), dated Feb. 18, it was

Resolved, That under clause 4 of Regulation 3, of the Regulations of the Municipal Civil Service Commission, the designation of Mr. Leonhard Felix Fuld, Assistant Chief Examiner, in charge of the examination for promotion to Stenographer and Typewriter, Third Grade, held Feb. 23, 1916, under the direction of the Acting Chief Examiner, was approved.

Upon the recommendation of the Advisory Board, in a report dated Feb. 28, it was

Resolved, that the Secretary be and he hereby is instructed to proceed with an open competitive examination for the position of Garage Foreman, Grade 2.

A report dated Feb. 23 was presented from the Advisory Board, forwarding a copy of the minutes of the meeting of that Board held Feb. 3 in the matter of the new Service Record System and its installation. The papers were ordered filed.

A report dated Feb. 28 was presented from the Advisory Board, approving the recommendation of the Certification Clerk in a report dated Feb. 17 that paragraph 12 of Rule XIX. be amended by adding thereto the following:

"When two or more persons selected from the same eligible list are serving as probationers under the same appointing officer, and a reduction of force is necessary, they shall be preferred for retention in the order of their original standing on such list."

The Secretary was instructed to advertise a public hearing on the proposed amendment.

The following reports were presented from the Examiner in Charge of the Bureau of Investigation:

Report dated Feb. 25, recommending that Arthur H. Rush, Joseph A. Sullivan and Robert J. Cushing be marked "Qualified" on the eligible list of Probation Officer.

Report dated Feb. 23, recommending that the disqualification appearing against the name of Peter J. McGowan of 127 126th St., Manhattan, on the eligible list of Temporary Clerk, be removed.

Report dated Feb. 28, recommending that Maxwell L. Karpel, a candidate for the position of Civil Service Investigator, be summoned before the Commission.

The recommendations were adopted.

A report dated Feb. 26 was presented from the Examiner in Charge of the Bureau of Investigation relative to Dr. Ella E. Krauss, a candidate on the eligible list of Medical Inspector, whose case had been considered at a previous meeting of the Commission. The matter was referred to the Examiners for the purpose of determining whether the facts disclosed in the investigation of the candidate's experience would have affected her rating on experience had the examiners been acquainted with same.

A report dated Feb. 29 was presented from the Application Clerk, stating that Giuseppe Rocco and David M. Doyle, candidates for the position of Sweeper, Department of Street Cleaning, had passed the medical re-examination for that posi-

tion given them and that the following-named candidates for the positions specified had failed to appear for medical re-examinations when summoned:

Driver, Bronx: Harry L. Goldstein, 850 E. 167th St., Bronx; Bonianimo DiLucci, 3548 Holland Ave., Bronx; Antonio Marinaccio, 2331 Arthur Ave., Bronx; Arthur Jackson, 2713 Third Ave., Bronx. Sweeper, Manhattan: Sabato Locastom, 1185 Second Ave., Manhattan; Frank Blaha, 409 E. 74th St., Manhattan. Driver, Manhattan: Frank M. Kuhl, 515 E. 5th St., Manhattan; Vincenzo Diperi, 267 Elizabeth St., Manhattan.

The Secretary was instructed to recertify the names of Giuseppe Rocco and David M. Doyle to the Commissioner of Street Cleaning and to notify again the other candidates mentioned to appear for a medical re-examination.

A report was presented from the Medical Bureau to the effect that Michael Bavero, a candidate on the eligible list of Sweeper, Department of Street Cleaning, had failed in a medical re-examination for that position. The Secretary was instructed to summon the candidate to appear before the Commission to show cause why his name should not be removed from the eligible list mentioned on account of physical disability.

The following reports were presented from the Certification Clerk:

Report dated Feb. 23, requesting approval of his action in certifying the names of two candidates on the eligible list of Electrician who had not been investigated by the Bureau of Investigation, and the names of two persons on the eligible list of Medical Clerk, Grade 2, who had not been so investigated.

Report dated Feb. 24, requesting approval of his action in withdrawing certification of the name of William Lesser to the Department of Finance from the preferred list of Typewriter Accountant, Elliott Fisher Machine, for temporary service, for the reason that the candidate's name appeared upon the Commission's disqualified list. The action of the Certification Clerk was approved in each instance.

A communication dated Feb. 26 was presented from the Secretary of the State Civil Service Commission, stating that at a meeting of that Board held Feb. 25, 1916, the following resolutions of the Municipal Commission had been ordered continued on the calendar:

Resolution classifying in the Exempt Class, under the heading "Court of Special Sessions," the position of "Chief Clerk, Children's Court."

Resolution relative to the exemption of the positions of "Assistant Property Clerk" and "Confidential Investigator" for the Police Department.

—and that the following resolutions of the Municipal Commission had been approved:

Excepting from examination, under clause 6a of Rule XII, Messrs. York and Sawyer, to be employed as Consulting Architects in the Board of Water Supply for a period of one year from April 16, 1916, at a compensation not to exceed \$6,000.

Amending the Classification by including in the Non-Competitive Class, under the heading "Positions in the Bellevue and Allied Hospitals, at compensations not exceeding the amounts set forth below (without maintenance)," the following: Senior Hospital Artisan, \$630 per annum.

Amending the Classification of positions in the Non-Competitive Class, under the heading "Positions in the Department of Health, at compensations not exceeding the amounts set forth below," by changing the line "Automobile Engineman (Ambulance), \$900 per annum," under the subheading "Hospitals for Contagious Diseases in New York City (with Maintenance)," to read "Automobile Engineman (Ambulance), \$960 per annum."

The communication was ordered filed.

The Secretary was instructed to note the following reassignments to duty on the records in accordance with communications from the departments concerned under the dates specified: Feb. 23 (2) John E. Wagner, Asphalt Worker, office of the President, Borough of Manhattan, and Philip T. Coffey, Rodman in that department. Frederick Sell, Laborer, office of the President, Borough of Queens.

The following communications were presented:

Communication dated Feb. 24 from the Department of Docks and Ferries, stating that the inclusion of the name of Matthew Teylin, a Dock Builder, in a list of employees suspended under section 1543 of the Charter, was in error.

Communication dated Feb. 23 from the Police Department, requesting that the name of a Patrolman be changed on the records from Roland J. Rappaport to William West, and forwarding copy of a court order authorizing such change.

Communication dated Feb. 16 from the Department of Education, notifying the Commission of the change of name, through marriage, of a Clerk, from Emma M. Reichert to Mrs. Emma M. Cahn.

The Commission directed that the records be amended in accordance with the above communications.

A communication dated Feb. 24 was presented from the Department of Docks and Ferries relative to the record of service of Patrick J. Fullam, formerly a laborer in that department. The Secretary was instructed to amend the records to show the appointment of the said person as Laborer in the Department of Docks and Ferries on May 18, 1893, and his suspension therefrom on July 25, 1896, for lack of work.

A communication dated Feb. 23 was presented from the Deputy Commissioner of the Department of Bridges, stating that, through error, William C. Winney had been transferred from the position of Automobile Engineman in the Department of Parks, Borough of Queens, to the position of Chauffeur in the Department of Street Cleaning instead of to the Department of Bridges and requesting that his transfer to the latter department be authorized from Jan. 6, 1916, since which date he had been employed continuously in the Department of Bridges. The Commission directed that the records be amended to show the cancellation of the transfer to the Department of Street Cleaning and issued a certificate approving the transfer of the said employee from the position of Automobile Engineman at \$4.50 per day in the Department of Parks, Borough of Queens, to that of Chauffeur at \$1,200 per annum in the Department of Bridges, effective Jan. 6, 1916.

A communication dated Feb. 19, was presented from the Commissioner of Public Works, Bronx, stating that through inadvertence he had neglected to specify the date of the termination of the services of one hundred temporary laborers (viz.: December 31, 1915) appointed Dec. 17, 1915, and that as a result the names of the said persons had been placed upon the preferred list. As the said laborers had served only from Dec. 17 to Dec. 31, 1915 (less than the time required to entitle them to a place on the preferred list), the Commission directed that their names be removed from the preferred list and restored to the lists from which they were appointed.

A communication dated Feb. 24 was presented from the Secretary of the Board of Education, requesting approval of the employment of William Petkeemas as Licensed Fireman from Jan. 13 to Feb. 6, 1916, inclusive. The Secretary was instructed to pass the payroll covering the services of the said employee for the period stated under a special certificate.

A communication dated Feb. 28 was presented from the Commissioner of Correction, stating that on Dec. 31, 1915, Charles Ott, a Deckhand, had been suspended for lack of appropriation, and that William Spence, a Deckhand, had been dismissed on the same day on account of physical disability to perform the services required of him and requesting a certificate to permit of Mr. Ott's reassignment as Deckhand. The Secretary was instructed to note the suspension of Charles Ott and the dismissal of William Spence on the records and to certify the preferred list of Deckhand to the Commissioner of Correction in response to his request for authority to re-employ Mr. Ott.

A communication dated Feb. 24 was presented from the Department of Education in connection with the temporary services of John T. Flynn and Thomas F. Hart, Cleaners. It appeared that John T. Flynn had been suspended on Jan. 26, 1916, and Thomas F. Hart on Feb. 24, 1916. The Commission ruled that Thomas F. Hart was not entitled to a place upon the preferred list as his retention after the suspension of John T. Flynn was not legal inasmuch as the name of the said Flynn had been higher on the list from which both men were appointed than that of Hart, and therefore directed that the name of Hart be restored to the eligible list of Cleaner in the same order as if he had been suspended on Jan. 26, 1916, the date of Flynn's suspension.

A communication dated February 8 was presented from the Secretary of the Department of Correction transmitting the consent, in writing, of Daniel J. McHenry to the change in his title from Mate at \$900 per annum to Deckhand at \$720 per annum, to conform to the budget of the department for the year 1916. The Secretary was instructed to note the change of title and compensation on the records.

A communication dated Feb. 26 was presented from the First Deputy Commissioner of the Department of Docks and Ferries in reply to the Commission's request



for information relative to four Dock Masters whose names had not appeared upon the payrolls since Jan. 1, 1916. The communication stated that the Commissioner of Docks and Ferries had directed that Frank J. Florence and George C. Pollard be laid off for lack of work and lack of appropriation and requested authority to continue its practice of nominally retaining, without pay, Henry C. Dunham and Peter Wooley, for the reason that both were veterans of the Civil War and had been physically incapacitated for duty for a considerable time. The Secretary was instructed to inform the Commissioner of Docks and Ferries that it would be necessary either to suspend the said employees under section 1543 of the Charter or to restore them to duty.

A communication dated March 1 was presented from the Chairman of the Parole Commission relative to the services of Anastasia B. Wishart as Matron in the Department of Correction. The request of the said Anastasia B. Wishart that her name be restored to the eligible list of Matron was denied.

A communication dated Feb. 19 was presented from the Secretary, Borough of Manhattan, relative to the services of Peter Crosby (a candidate on the preferred list of Laborer) as Laborer in that department. The Secretary was instructed to amend the record of the said Crosby to show his employment in the Department of Public Works from June 21, 1887, to Nov. 30, 1888, and from June 4, 1890, to July 21, 1898.

The following reports of Departmental Boards of Examiners for Positions in the Non-Competitive Class were approved upon the recommendation of the Chief Examiner: Department of Public Charities, Feb. 15, 16 (2) and 18 (2).

A report, dated March 1, was presented from the Certification Clerk, submitting a statement of certification of names in excess of the number prescribed by the rules. The certifications were approved, the additional names having been certified to anticipate declarations on account of salary, location, etc.

The declarations of appointment of the following named candidates from the eligible lists specified, on account of illness, impracticability of leaving other employment, etc., etc., were approved:

E. C. Cullen, 97 W. 163d St., Stenographer and Typewriter, Grade 2, Manhattan. Thomas Duffy, 223 E. 36th St., Manhattan, Licensed Fireman, Manhattan. Charles F. Pabst, 396 Franklin Ave., Brooklyn, Medical Inspector, Grade 2. Paul Berney, 945 E. 163d St., Brooklyn, Clerk, First Grade. John Haggerty, 22 Oakland St., Brooklyn, Pile Driving Engineer, Preferred. Gertrude V. McMahon, 12 Howard St., Woodhaven, L. I., Stenographer and Typewriter, Grade 2. Charles Wellwood, 146 5th Ave., Brooklyn, Blacksmith's Helper. Bernard Feldstein, 801 Southern Boulevard, Bronx, Medical Clerk. Samuel Flanders, 4 Franklin St., Manhattan, and Nicholas Garofalo, 222 E. 150th St., Bronx, Clerks, First Grade. Patrick C. Curry, 1915 Davidson Ave., Bronx, Stationary Engineer, Preferred. Annie Wardle, 925 E. 34th St., Brooklyn, Cleaner, Preferred. Brooklyn. Millicent B. Hopkins, 129 E. 10th St., Manhattan, Medical Clerk (certification to be withheld until further notice). Louis C. Wendell, 1009 Summit Ave., N. Y. C., Patrolman (certification to be withheld until further notice). John Sheedy, 1717 Greene Ave., Ridgewood, L. I., Licensed Fireman, Queens. Manlio Placella, 241 E. 38th St., Manhattan, Machinist's Helper.

The requests of the following named candidates for restoration to the eligible lists specified were granted, their failure to reply to notices regarding appointment, declarations of appointment, etc., having been satisfactorily explained to the Commission: Joseph Neitlich, 526 E. 138th St., Bronx, Court Stenographer. Harry T. Collum, 225 E. 53d St., Manhattan, Lineman. Benjamin A. Sheldon, 205 W. 122d St., Manhattan, Temporary Clerk, Preferred. William Shumann, 24 Avenue C, Manhattan, Janitor Engineer, for appointment at over \$1,488 per annum. Joseph Politi, 171 Carroll St., Brooklyn, Stationary Engineer, for temporary appointment. Stella A. Vuells, 200 Hewes St., Brooklyn, Playground and Gymnasium Attendant. John A. Mooney, 34 Berkelev Pl., Brooklyn, Stenographer and Typewriter, Second Grade, Preferred. Gertrude J. Glazer, Haverstraw, N. Y., Stenographer and Typewriter, Second Grade, for permanent and temporary appointment at over \$720 per annum. William I. Broderick, Jr., 309 Bedford Park Boulevard, Bronx, Temporary Preferred list of Clerk, Second Grade. Timothy Walsh, 80 Morton St., Manhattan, Licensed Fireman, Manhattan. William McDonough, 360 E. 62d St., Manhattan, Male Cleaner, Education, Manhattan. William R. Lawson, 464 W. 152d St., Manhattan, Clerk, Third Grade, Preferred. Helen M. McNamara, 1287 Carroll St., Brooklyn, Civil Service Investigator, Female. Estelle M. Murray, 429 W. 124th St., Manhattan, Typewriter Accountant, Third Grade, Remington machine, for temporary appointment. Alice B. Weston, 717 Hatch Ave., Woodhaven, L. I., Nurse, for temporary service. P. I. Kleinschmidt, 18 Sheperd Ave., Brooklyn, Typewriter Accountant, Third Grade, Elliott-Fisher machine, preferred, for temporary service only. Timothy Higgins, 744 E. 138th St., Bronx, Laborer, Preferred. Bronx. Florence A. Tiernan, 614 W. 135th St., Manhattan, Typewriting Convict, Grade 2. Joseph Goldstein, 67 E. 101st St., Clerk, First Grade, for over \$300 per annum. Abraham Weisman, 25 Broome St., Manhattan, Sweeper, Manhattan. John S. H. Whelpley, 342 E. 52nd St., Manhattan, Telephone Operator, Grade 2.

The Secretary was instructed to note the following facts on the records.

That Max Strauchler, of 141 East Broadway, Manhattan, desired his name removed from the eligible list of Clerk, First Grade.

That Hans Tradelius, of 212 E. 188th St., The Bronx, did not desire certification from the preferred list of Topographical Draftsman, Grade C, at less than \$1,500 per annum.

The death of Emmett K. Butts, of 196 Ridgewood Ave., Newark, N. J., whose name appeared upon the eligible list of Veterinarian.

The death of James Flood, of 450 W. 44th St., Manhattan, whose name appeared upon the eligible list of Attendant.

#### Matters Not Upon the Calendar Considered by Unanimous Consent.

Upon the recommendation of the Acting Chief Examiner in a report dated February 23, it was

Resolved, That Dr. W. Reid Blair, of 2427 Lorillard Pl., Bronx, be and he hereby is appointed an Expert Examiner in the office of the Commission under the provisions of clause 8 of Rule XII., in connection with the examination for Veterinarian.

Upon the recommendation of the Acting Chief Examiner in a report dated Feb. 29, it was

Resolved, That Samuel Shemn, of 125 Church St., Manhattan, be and he hereby is appointed an Expert Examiner in the office of the Commission under the provisions of clause 8 of Rule XII., in connection with the examination for Feeder-Pressman.

The following reports were presented from the Acting Chief Examiner:

Report dated Feb. 29, recommending that an examination be ordered for promotion to the position of Clerk, Second Grade, in the Department of Licenses, to be open to all Clerks, First Grade, eligible, and that pending the promulgation of the promotion list the assignment of Samuel Michaelson, a First Grade Clerk, to the position of Second Grade Clerk, be authorized, under clause 3 of Rule XII, and that the examination in which he qualified for appointment as Clerk, First Grade, be construed as equivalent to the non-competitive examination required by the rule.

Report, dated Feb. 29, recommending that the Commission approve the promotion of John T. Walsh to the position of Fourth Grade Accountant in the Department of Finance under clause 23 of Rule XV., he having qualified in an examination for promotion to that position, the resultant eligible list of which was less than four years in existence.

The recommendations were adopted.

A report (E-599), dated Feb. 29, was presented from Mr. Fuld, Assistant Chief Examiner, recommending that the name of A. E. Chrislip, formerly of 501 W. 123d St., Manhattan, be stricken from the list of Monitor for the reason that his present address was unknown. The recommendation was adopted.

A report, dated Feb. 29, was presented from the Examiner in Charge of the Bureau of Investigation relative to fifteen candidates on the first eligible list of Lineman and nine candidates on the second eligible list of Lineman. The Secretary was instructed to summon Jeremiah Laurie, John H. Mahnken, Timothy A. Meere and Owen W. Clark, before the Commission, to mark John Neubauer, Daniel T. Sullivan, Jr., Frank L. Cosgrove, John F. Rehr, Christopher Hansen and William J. Texter, "Not Qualified," and to make the other candidates named in the report "Qualified."

A report dated Feb. 26 was presented from the Certification Clerk requesting approval of his action in certifying from the eligible list of Draftsman, Grade C, the names of ten persons not investigated by the Commission's Bureau of Investigation. The action of the Certification Clerk was approved.

The Secretary was instructed to note on the records the following reassignments to duty, in accordance with notifications from the departments concerned, under the dates specified:

Department of Docks and Ferries: Feb. 26, John J. McGrath, Laborer; Feb. 25,

Patrick J. Freel, Foreman of Laborers; Feb. 28, Dominick Ross, Ship Carpenter; Feb. 29, Daniel J. Brennan, Pile Driver Engineer. Department of Public Charities: Feb. 25, Peter Higgins, Licensed Fireman. Office of the President, Borough of Richmond: Feb. 29, James Smith, Sewer Cleaner. Office of the President, Borough of Manhattan: Feb. 26, John F. Dunn, Laborer. Office of the President, Borough of Bronx: Feb. 26, Joseph A. Haas, Laborer; Feb. 25, Antonio Legieri, Laborer. Tenement House Department: Feb. 28, Arthur J. Shea, First Grade Clerk. Department of Parks, Bronx: Feb. 25, Theodore Bradley, Laborer.

Upon the request of the Department of Public Charities, the following resolutions were adopted:

Resolved, that, under clause 6a of Rule XII. of the Rules of the Municipal Civil Service Commission, the following-named persons be and they hereby are excepted from examination, to be employed as Lecturers in the Department of Public Charities from time to time during the year 1916, provided, however, that in no one case shall the total compensation exceed \$750: Charles A. Childs, Howard D. Collins, John McCabe, Alfred N. Strouse, John H. Larkin, Dr. Moore, Charles E. S. Webster, Renel Benson, William F. Horan, Dr. Howard, J. H. Storer, Dr. Webster, Dr. Aagard, Charles C. Boyle, Charles W. Strowger, Alfred C. Wallin, E. Guernsey Rawkin, H. Benoit, W. C. Woolsey, G. Little, B. E. Wolfert, J. Durkee, W. W. Blackman, George F. Lazarus, H. A. Sanders, J. F. Ranken, Franklin A. Dorman, O. S. Wrightman, Harold M. Hays, Alexander Lyle, Grace MacLeod, Rosalie S. Morton, E. Wallace MacAdams, Spragge Carleton, Dr. Bingham, Walter S. Mills, E. W. McAdam, J. Wylliss Hassler, Harold A. Foster, F. M. Dearborn, D. E. Coleman, R. F. Ward, H. Mills, L. J. Cominsky, J. Tenopyr, W. D. Ludlam, J. S. Wood, B. F. Corwin, H. B. Mentor, A. M. Lynch, F. W. Shaw.

Resolved, that, under clause 6a of Rule XII. of the Rules of the Municipal Civil Service Commission, the following-named persons be and they hereby are excepted from examination, to be employed as Veterinarians in the Department of Public Charities from time to time during the year 1916, provided, however, that in no one case shall the total compensation exceed \$750: Robert W. McCully, J. F. Gillespie, John F. Halloran.

Resolved, that, under clause 6a of Rule XII. of the Rules of the Municipal Civil Service Commission, the following-named persons be and they hereby are excepted from examination, to be employed as Medical Examiners in Lunacy in the Department of Public Charities from time to time during the year 1916, provided, however, that in no one case shall the total compensation exceed \$750: Charles L. Allers, Charles E. Pearson, James L. Devlin, M. F. O'Shea.

A communication dated Feb. 25 was presented from the Commissioner of Correction, requesting approval of the payrolls for the months of Nov., Dec. and Jan. of Martin J. Feeley as Deputy Warden. The request was granted and the Secretary was instructed to attach a special certificate to the payrolls setting forth the facts in the case.

After consideration of a communication dated Feb. 25 from the Deputy Commissioner of the Department of Water Supply, Gas and Electricity, it was

Resolved, that, under clause 6a of Rule XII. of the Rules of the Municipal Civil Service Commission, E. B. Ackerman of 367 Flushing Ave., Brooklyn, be and he hereby is excepted from examination, to be employed as Veterinary Surgeon in the Department of Water Supply, Gas and Electricity from time to time for a period of one year from Nov. 11, 1915, provided, however, that his total compensation shall not exceed \$750.

A communication dated Feb. 25 was presented from the Deputy Commissioner of the Department of Water Supply, Gas and Electricity, requesting approval of a voucher in the amount of eight dollars in payment of Harry P. Nimphius, of 761 E. 163rd St., Bronx, for services as Veterinary Surgeon, from Dec. 2 to Dec. 7, 1915. The voucher was approved under clause 6A of Rule XII.

A communication dated Feb. 29 was presented from the General Medical Superintendent of Bellevue and Allied Hospitals requesting approval of the following vouchers: Voucher for \$9 in favor of Dr. Miner Hill, voucher for \$9 in favor of Dr. George D. Hamlin, and voucher for \$10 in favor of Dr. Gudrun-Frus-Holm for services as Lecturers; voucher for \$132 in favor of Miss C. D. Noyes for moneys advanced to Special Nurses. The vouchers of Drs. Hill, Hamlin and Frus-Holm were approved under clause 6A of Rule XII, and that in favor of Miss Noyes under clause 8 of Rule XII.

A communication dated Feb. 25 was presented from the Secretary of the Department of Public Charities, requesting authority to change the title of David Glassgold, Assistant Pharmacist, at \$720 per annum, to Pharmacist at \$900 per annum. The Commission directed that the name of the said employee be restored to the eligible list of Pharmacist, from which he had been appointed to the position of Assistant Pharmacist, and that that list be certified to the Department of Public Charities to fill the vacancy.

The following communications were presented:

Communication from the Commission on Pensions dated Feb. 24, notifying the Commission of the change of name of a Clerk (Card Indexer), Second Grade, from Miss Lena B. Miller to Mrs. Lena B. Kirschenbaum.

Communication dated Feb. 25 from the Acting Secretary of the Department of Docks and Ferries, fixing the pay of Patrick J. Freel, Foreman of Laborers, at \$3.50 per day while assigned to duty in charge of working gangs, and at \$4 per day while acting in the capacity of Roundsman.

Communication dated Feb. 25 from the Commissioner of Parks, Manhattan and Richmond, stating that the inclusion of the name of Thomas Dougherty, a Laborer, in a list of suspended employees had been in error and that he had been granted a leave of absence, without pay, on account of illness.

The Secretary was instructed to note the above facts on the records.

A communication dated Feb. 28 was presented from the Board of Water Supply, requesting that the employment of John Kerr, of 500 W. 165th St., Manhattan, as Hoist Runner for a period of about one month be authorized instead of Alphonse Blanchard, whose employment was authorized on Nov. 10, 1915, but who was never assigned to duty. The Secretary was instructed to amend the records by substituting the name of John Kerr for that of Alphonse Blanchard.

The Commission directed that the payrolls of the following-named employees of Bellevue and Allied Hospitals for the month of January be passed under clause 4 of Rule XII: Mamie Ryan and George Hendricks, Attendants at \$300 per annum; Hans Liederman, Senior Hospital Helper, at \$720 per annum; Ella Butcher, Matron, at \$780 per annum; George Graft, Hospital Artisan, at \$630 per annum; Hazel Gressman, Chief Nurse, at \$800 per annum; David L. Collins, Foreman, at \$1,200 per annum; Fred G. Lemke, Supervising Institutional Mechanic, at \$1,500 per annum; George Muhlmeyer, General Plant Operator, at \$1,320 per annum; Charles Kammerer, Painter, at \$1,020 per annum; William Gandin, Carpenter, at \$1,260 per annum; Thomas Harkins, Electrician, at \$1,200 per annum; Charles Smith, Assistant Electrician, at \$900 per annum; Florence Galligan, Hospital Clerk, at \$660 per annum; Willis Baker, Assistant Pathologist, at \$600 per annum; Jane Sheehan, Assistant Dietitian, at \$600 per annum; Harry Berkowitz, Laundryman, at \$1,200 per annum.

The Commission directed that the payrolls of the following-named employees of the Department of Public Charities for the month of Jan. be passed under clause 4 of Rule XII:

Hospital Clerks: Jennie Jacobson, \$720 per annum; Frank Van Buren, \$600 per annum; Joseph A. Delag, \$720 per annum; John English, Martin Corsa, George R. Stewart, Helen M. Lannin and Mary A. Hogan, \$540 per annum; Thomas Falk, \$600 per annum; Daniel W. Wilkins, \$720 per annum; John J. Doyle, George Koenig, Mary Boyle, John Kratzer and Elizabeth Kelly, at \$540 per annum.

Storekeepers: William H. Kennelly, \$1,320 per annum; M. B. Ferris, \$660 per annum; Bethuel C. Conkling, \$1,320 per annum; Louis J. McNally, \$900 per annum; Robert J. Pye, \$1,200 per annum; Howard L. Bain, \$1,560 per annum; Harry Lawlor, \$660 per annum. Matrons: Mary E. McGivern, Minnie C. Bratley, Teresa O'Brien and Alice Pyne, \$780 per annum; Elizabeth McKiernan, \$600 per annum; Louise Polyvass, and Elizabeth Goodman, \$540 per annum. Cutters or Tailors: George Williams, William A. McGuire, Ellen Bergin and Joseph Komarek, \$900 per annum; John Robinson, \$960 per annum. Laundrymen: Percy Egerton and Harry J. Paxton, \$960 per annum; Charles Batchelor and Wilfred Dufresne, \$840 per annum; John A. Shea, \$720 per annum; James Maxwell, \$1,080 per annum. Assistant Pathologists: Leon H. Cornwall and Isidore J. Levy, \$1,440 per annum. Medical Internes: F. T. Merton, \$240 per annum. Laboratory Assistants: Hutton Williams, \$900 per annum; Louis Pine, Philip G. Schmidt, Anna Janke, Matilda Harms, Maud H. Williams and Fred'k Moller, \$660 per annum; Franz J. Janke, \$720 per annum.



Assistant Physicians: Charles Brancati, William B. Quinn and Paul M. Patterson, \$900 per annum.

Superintendents of Nurses: Carolyn E. Gray, Agnes S. Ward, Isabella Burrows and Ella A. Lawrence, \$1,800 per annum; Helene D. Bengston, \$1,620 per annum; Permelia M. Doty, \$1,320 per annum. Assistant Superintendents of Nurses: Amy Beers, \$1,500 per annum; Sabra H. Datesman and Katherine J. Steel, \$1,200 per annum; Marian Doyle and Annie Mack, \$1,320 per annum.

Chief Nurses: Mae T. Stokes, \$780 per annum; Roger M. Atkinson, \$840 per annum; Mary Swanson, \$900 per annum; Emogene E. Miles, \$1,020 per annum; Margaret Hough and Beatrice P. O'Keefe, \$840 per annum; Mary E. Kennedy, \$720 per annum; Edward J. Cronin, \$900 per annum; Harriet Jenkins, \$780 per annum; Mary Durkin, \$720 per annum; Annie E. Cunningham, \$900 per annum; Dora E. Clark and Violette Platt, \$840 per annum; Helfrid Olsson, \$780 per annum; Urban A. McConney, \$840 per annum; Gabriel B. Downes, \$720 per annum; Martha E. Allen, Flora B. Bump and Katherine E. Young, \$780 per annum; Harriet M. Gillett and Mary R. Harold, \$1,200 per annum; E. Beatrice Christie, Harriet E. Kennedy and Lillian Henderson, \$840 per annum; Martha C. Gorden, \$900 per annum; Julia Carroll and Mary V. Keenan, \$780 per annum; Annie Gollimore and Katherine S. Read, \$900 per annum; Julia Donohue, \$840 per annum; Clara Franklin, \$720 per annum; Margaret Lacey, Hermine Bird, Margaret McDermid, Nettie J. Berry and Ross Kellner, \$780 per annum. Chief Nurse (Matron): Ella M. Curran, \$1,200 per annum. Hospital Butcher: Reinhard Brown, \$480 per annum; William Murphy, \$600 per annum. Hospital Artisan (U. and M.): George Krieger, \$360 per annum. Chief Nurse (Inst.): Barbara E. Goodine, \$1,200 per annum; Loretta Flannery, \$720 per annum.

Senior Hospital Artisans: Patrick S. Connors, Jeremiah Donovan, Julius Lorentz, John Wilson, Patrick Hughes, John MacDonald, Edward Murphy, John O'Donnell, Harry Prince and David Wilson, \$390 per annum; Henry O'Rourke, \$480 per annum; John Fegan, \$390 per annum; Charles Topliss, \$540 per annum; Charles Ghys, James Kelly, George Pierce, Bernard Doyle, Frank Kiernan, George Middleton, Patrick Murphy, George Ott and John Read, \$390 per annum; James Farrell, \$480 per annum; T. Birmingham, Charles Saal and Earl Hungerford, \$390 per annum. Baker (Foreman): John G. Daum, \$1,260 per annum. Deputy Medical Superintendent: Frederick M. Bauer, \$2,520 per annum. Foreman of Garage: James H. Fitzsimmons, \$1,000 per annum. Senior Hospital Helpers: Thomas J. Cherry, A. Frank Brown, Vincent Konap and John J. Russell, \$480 per annum; Alfred Owens and Patrick Divinney, \$720 per annum; Michael A. Beagan, Frank Fitzpatrick, James McElligott and John Schablin, \$480 per annum; James Black, \$420 per annum. Institutional Artisans: Joseph Helmut and Daniel McCaffrey, \$390 per annum; Percy Williams, \$540 per annum; Peter J. Sheridan, \$480 per annum; Michael Schneider and John Rodka, \$390 per annum. Butcher: Edward J. Burbank, \$840 per annum. Physicians: Edward S. McSweeney, \$3,000 per annum; H. B. Warrenner, \$600 per annum.

Supervising Institutional Mechanics: Gavin Hamilton, Edward Jardin, Frank W. Pearsall, John Dowling and Martin G. Fannon, \$1,500 per annum. Gardener, John Truax, \$360 per annum. Night Chief Nurse: Minnie O'Byrne, \$720 per annum. Foreman of Piggery: William J. Jackson, \$480 per annum. Admitting Physician: T. S. Cuddy, \$1,020 per annum. Supervisors: William D. Hart, \$900 per annum; John Maydl, \$720 per annum. Alienist: Sylvester H. Leahy, \$3,780 per annum. Electrician (X-ray): Harry H. Shrope, \$1,560 per annum. Matron (Housekeeper): Anne Siegel, \$660 per annum. Assistant Superintendent: Jessie P. Allan, \$1,200 per annum. Assistant Superintendent (Night): Hugh B. McMahon, \$840 per annum. Supr. Nurse: Margaret Wood, \$1,200 per annum; Assistant Superintendent (Day): Richard J. Adams, \$600 per annum.

Industrial Instructor: Elizabeth L. Falke, \$900 per annum. Institutional Visitor: Clarice Auerbach. Caretakers: Michael J. Riordan and Richard Walsh, \$600 per annum.

The Commission directed that the payrolls of the following named employees of the Department of Correction for the month of January be passed under clause 4 of Rule XII:

Deputy Wardens: Julius J. Bremel, Robert Barr and Thomas McManus, \$1,920 per annum. Junior Institutional Clerk: William Bayerhoffer, \$540 per annum; Bernard J. Lally, \$480 per annum. Head Prison Matron: Mary O'D. Nally, Margaret Slattery and Mary E. Whittaker, \$1,020 per annum. Senior Prison Artisan: Thomas A. Lyons, \$360 per annum; Frank McNamara, \$540 per annum; John Fox, \$480 per annum; James E. Convery and Gustave Hoffman, \$390 per annum; James F. Cummins, \$600 per annum; John P. Owens, \$540 per annum; John Connolly and Maurice Conway, \$390 per annum; Harry Boem, \$360 per annum. Supr. Institutional Mechanics: Richard Chapelle, John Barrett and William J. Shannon, \$1,800 per annum, and Joseph Austin, \$1,500 per annum.

Senior Prison Helper: William Barr, \$600 per annum; Samuel J. Flynn, Patrick J. Reilly, Thomas Cooney and Luke T. McEvoy, \$480 per annum; James P. Fagan, \$90 per annum. Clerk (Finger Print): Gerhard Kuhne, \$1,320 per annum; Gertrude M. Sullener and James F. O'Brien, \$1,200 per annum. Hospital Orderlies: William H. Alonson, James Langan and Cornelius J. Kelly, \$360 per annum. Prison Artisans: Thomas C. Kennedy, Charles J. Kelly, Charles Schroedel, David Hoyt and Frank C. Littner, \$540 per annum. Prison Helpers: Anton Richter, Bertram S. Eiges and Henry J. Engels, \$480 per annum. Wardens: Louis E. Lawes, \$2,520 per annum. Industrial Instructor (Trades): Robert J. Donovan, \$1,020 per annum. Clerk (Bertillon): James J. Travers, \$1,200 per annum. Automobile Engineman: Harry Hunt, \$1,020 per annum.

The Commission directed that the examination for promotion to Lieutenant, Fire Department, be held on April 25 and April 26, 1916, at the Grand Central Palace, Lexington Avenue, 46th and 47th Streets, Manhattan, and that applications be received from all candidates eligible for examination on those dates.

The requests of the following named candidates in the examinations specified for permission to amend their statements as to date of birth were granted:

John A. Mooney, 34 Berkley Pl., Brooklyn, Stenographer and Typewriter. Patrick Mulligan, 705 Amsterdam Ave., Manhattan, Promotion to Section Foreman. Patrick J. Kadian, 159 Cherry St., Manhattan, Junior Clerk. Estella C. Cavo, 722 Nostrand Ave., Brooklyn, Nurse.

The following requests were denied:

Request of George Roger of 507 E. 81st St., Manhattan, that his name be removed from the list of persons disqualified for employment in the City Service.

Request of Francesco Rubbolino of 76 Thompson St., Manhattan, that his name be removed from the list of persons disqualified for employment in the City Service.

The Commission then adjourned to meet Wednesday, March 8, 1916, at 10:30 o'clock a. m.

ROBT. W. BELCHER, Secretary.

#### Minutes of a Special Meeting of the Municipal Civil Service Commission of New York, Held Friday, March 3, 1916, at 2 o'clock P. M.

Present—Dr. Henry Moskowitz, President, and Commissioner Alexander Keogh. The President presided.

A report dated March 3 was presented from Dr. Kene, Examiner, relative to the hearing of Mr. William Jacobsohn, a candidate for the position of Medical Inspector, whose case had been considered at a previous meeting of the Commission. It appearing from the report of Dr. Kene that the candidate's hearing was sufficiently good to qualify him for work as Medical Inspector, on motion, it was

Resolved, that the disqualification appearing against the name of Dr. William Jacobsohn on the eligible list of Medical Inspector be and the same hereby is removed.

The Commission then adjourned, to meet Wednesday, March 8, 1916, at 10:30 o'clock a. m.

ROBT. W. BELCHER, Secretary.

#### Minutes of a Special Meeting of the Municipal Civil Service Commission of New York, Held Monday, March 6, 1916, at 11:30 o'clock A. M.

Present—Dr. Henry Moskowitz, President, and Commissioner Alexander Keogh. The President presided.

A report dated Feb. 16 was presented from the Advisory Board, recommending that the orders for the examinations for Director, Central Purchase Committee, and Chief Examiner, Purchase and Supplies, be canceled and that one test be given for both positions. With this report were transmitted reports of the Acting Chief Examiner and of Examiners Mayers and Stiles in the matter. The following-named

persons appeared in opposition to the recommendation of the Advisory Board: Henry Bruere, City Chamberlain; Edmund Fisher, Deputy Comptroller; W. Richmond Smith, Chief Examiner of Purchase and Supplies, Bureau of Contract Supervision, Board of Estimate and Apportionment. Examiners Mayers and Stiles of the Municipal Civil Service Commission addressed the Commission in favor of the recommendation of the Advisory Board.

On motion, the recommendation of the Advisory Board was disapproved, and the advertisement submitted for the examinations (combined) was also disapproved and the Commission directed that advertisements for the two examinations, as originally ordered, be submitted for consideration at the meeting of the Commission on March 8.

The Commission then adjourned, to meet Wednesday, March 8, 1916, at 10:30 o'clock a. m.

ROBT. W. BELCHER, Secretary.

#### Fire Department.

Abstract of Transactions from March 13 to March 18, 1916, Both Days Inclusive.

##### MARCH 13.

Fires Reported—(Week ended March 11, 1916): Manhattan, The Bronx and Richmond, 175; Brooklyn and Queens, 94.

##### MARCH 14.

Appointed—To take effect 4 P. M., March 14, 1916: James Kerrigan, as Marine Engineer, Engine Co. 232, for a probationary period of three months at rate of \$1,500 per annum.

Appointed—To take effect at 8 A. M., March 15, 1916: Edward Harrison, as Lineman, Bureau of Fire Alarm Telegraph, for a period of five days at rate of \$3 per diem (Civil Service Rule XIX, subdivision 11). As Ununiformed Fireman, for a probationary period of three months, with compensation at the rate of \$1,000 per annum, and assignments specified, to take effect at 8 A. M., March 16, 1916: John V. Gray, Engine 1; Michael J. Landmann, Engine 4; John J. Geary, Engine 10; Albert B. Troge, Engine 13; Daniel E. Ayers, Engine 15; Peter A. Brennan, Engine 18; Owen Farrelly, Engine 26; Harry A. Hoffmann, Engine 27; Kenneth Hardy, Engine 28; Louis I. Chacon, Engine 30; John A. Monnett, Engine 34; Frederick F. Schell, Engine 74; Wm. F. Schaumeyer, Engine 91; Martin J. Grennan, Engine 206; Henry F. W. Benz, Engine 214; Charles W. Ottmer, Engine 215; Dwight F. Russell, Engine 221; Walter F. J. Gramm, Engine 226; Stanton S. McCready, Engine 229; Adolph Voehringer, Engine 235; Edward N. Stromberg, Engine 241; John Lynch, Hook and Ladder 1; George Stickels, Hook and Ladder 4; Thomas P. Dunn, Hook and Ladder 5; John J. Doolan, Hook and Ladder 11; Wm. L. Drescher, Hook and Ladder 20; Harry H. Michaels, Hook and Ladder 21; Roderick McDonald, Hook and Ladder 23; Walter V. Craig, Hook and Ladder 44; William Phillips, Hook and Ladder 131. To take effect 8 A. M., March 21, 1916: Howard P. McDonough, Engine 7; Peter S. Reynolds, Engine 37; Jacob Metzger, Engine 231; Lawrence F. Fullam, Hook and Ladder 9.

Promoted—To take effect 8 A. M., March 16, 1916: Captain John J. Gaw, Engine 47, to rank of Chief of Battalion at rate of \$3,300 per annum. The following named Lieutenants to rank of Captain at rate of \$2,500 per annum, with assignments specified: Dennis C. Brodie, Engine 61, to Engine 47; Daniel P. Devaney, Hook and Ladder 39, to Engine 80; Michael J. Manning, Hook and Ladder 101, to Engine 220; William Githens, Hook and Ladder 30, to Hook and Ladder 30. The following named Engineers of Steamer and Firemen first grade to the rank of Lieutenant, at rate of \$2,100 per annum, with assignments specified: Engineers of Steamer John Geis, Engine Co. 8; Thomas Foley, Engine Co. 16; Michael Powers, Engine Co. 206; William Bauer, Engine Co. 218; Joseph Byrne, Hook and Ladder 30; Gasper C. Wiseman, Hook and Ladder 118. Firemen first grade Francis J. Cashman, Engine Co. 91; Alexander F. Stapleton, Hook and Ladder 26. The following named Fireman first grade to the position of Engineer of Steamer, at rate of \$1,600 per annum: Gustavus A. Swetic, Engine 17; Albert E. Hovorka, Engine 32; Valentine Wevdlig, Engine 48; John J. Fleming, Engine 212; William Puts, Engine 216.

Reinstated—To take effect 8 A. M., March 16, 1916: Ferdinand Shaw, as Fireman, 3rd grade, and Melvin A. Wood, as Fireman 2nd grade, with compensation at rate of \$1,000 and \$1,200 per annum, respectively, and assignment in the case of Fireman Shaw to Engine Co. 16 and of Fireman Wood to Hook and Ladder 106.

Retired—To take effect 8 P. M., March 16, 1916: Lieutenant Charles J. Ness, Engine Co. 237, on annual pension of \$1,050.

Transferred—To take effect 8 A. M., March 16, 1916: 2 Chiefs of Battalion, 3 Captains, 9 Lieutenants, 12 Engineers of Steamer and 66 Firemen.

Contract Executed—For furnishing and delivering ten automobile runabouts, \$4,500. Ford Motor Co., Long Island City, principal; Aetna Accident & Liability Co., surety.

Bills Audited—Schedule 26 of 1916: Contracts, \$1,277.33.

##### MARCH 16.

Trials—The following penalties were this day imposed and other action taken as result of trials held before the Fire

Commissioner March 16, 1916: Captain Edward I. Smith, Engine Co. 25, for using disrespectful language over telephone and for being under the influence of liquor, drug or compound. On first charge, ten days' pay; on second charge, eight days' pay and ordered relieved from command for a period of three months. Fireman Christopher J. Wolfs, Engine Co. 25, for absence without leave. Seven regular leaves of absence, allowed under section 154, Rules and Regulations, ordered forfeited. Fireman Daniel A. Donovan, Engine Co. 31, for absence without leave (2 specifications), and for being under the influence of liquor, drug or compound. On first charge, seven regular leaves of absence, allowed under section 154, Rules and Regulations, ordered forfeited; on second charge, sentence suspended and transfer ordered to a company outside of Manhattan Borough.

Charges Dismissed—(Tried this day before the Fire Commissioner): Engineer James A. Elwood and Pilot John R. Hughes, Engine Co. 77, each for engaging in an altercation.

Transferred—To take effect 8 A. M., March 17, 1916: Captain Edward I. Smith, Engine 25, to H. and L. 24; Captain Edward G. Healy, H. and L. 24 to Engine 25; Fireman Daniel A. Donovan, Engine 31, to Engine 156; Fireman Henry Ballan, Engine 21, to Engine 92.

Bills Audited—Miscellaneous, \$67.60, \$850.54, \$158.01; open market orders, \$1,413.46; miscellaneous, \$492.66; open market orders, \$149.82; miscellaneous, \$194.47.

##### MARCH 17.

Transferred—To take effect 8 A. M., March 18, 1916: Fireman Thomas F. Meagher, H. and L. 8, to H. and L. 5.

Fire College Extension Courses—Pursuant to the provisions of General Order No. 16, dated March 17, 1916, the scope of the Fire College has been enlarged and a new branch inaugurated to be known as the Fire College Extension Courses. The object of these courses is to give the Firemen theoretical instruction in the duties of their vocation, so as better to prepare them for the practical duties they have to perform and especially to prepare them for promotion examinations in which they may participate.

##### MARCH 18.

Resigned—To take effect 12 noon, March 18, 1916: Provisional Fire Drill Expert John B. Conlon, Bureau of Fire Prevention, Division of Inspection.

ROBERT ADAMSON, Fire Commissioner.

#### Borough of Manhattan.

##### BUREAU OF BUILDINGS.

Registration Cancelled—Michael Meyers, 317 Wyona Street, Brooklyn, as master or employing plumber, April 1.



#### Changes in Departments, Etc.

##### DEPARTMENT OF PARKS.

##### MANHATTAN AND RICHMOND.

Appointed—Charles M. Piper, 358 New York Ave., Brooklyn, General Foreman (Shops), at \$1,800 per annum, April 1.

Promoted—From Cleaner to Caretaker: Kate Gallagher, 500 W. 173d St., at \$600 per annum; Hannah Buggie, 900 Third Ave., and Elizabeth C. Dickson, 3134 Broadway, at \$660 per annum, April 1.

##### BRONX.

Appointed—William Sullivan, 1860 Anthony Ave.; John Reilly, 1346 Clinton Ave.; Owen Corcoran, 2873 Roebling Ave.; Frank Favella, 129 E. 169th St.; John H. Meyer, 822 Manida St.; Edward P. Lavin, 1133 Longfellow Ave., and A. Monroe, 4359 Park Ave., Drivers, with wagon and team, at \$5 per diem, April 8. Ray Kennedy, 65 E. 233d St.; Frank Bible, 1346 Blondell Ave.; Erna Winkelman, 441 Concord Ave.; Robert Miller, 473 Jackson Ave., and Tony



Pezello, 3155 Villa ave., Drivers, with horse and cart, at \$3 per diem, April 8.  
*Reinstated*—Michael Hannigan, 260th st. and Riverdale ave., Laborer, April 1.

**BOARD OF WATER SUPPLY.**  
*Services Ceased*—Eric T. King, Assistant Engineer, March 31.

## OFFICIAL DIRECTORY.

Unless otherwise stated, the Public Offices of the City are open for business from 9 a. m. to 5 p. m.; Saturday, 9 a. m. to 12 noon.

### CITY OFFICES.

**MAYOR'S OFFICE.**  
 City Hall, Telephone, 8020 Cortlandt.  
 John Purroy Mitchell, Mayor.  
 Theodore Rousseau, Secretary.  
 Samuel L. Martin, Executive Secretary.  
*Bureau of Weights and Measures.*  
 Municipal Building, 3d floor. Telephone, 1498 Worth.

**COMMISSIONERS OF ACCOUNTS.**  
 Municipal Building, Telephone, 4315 Worth.  
 Leonard M. Wallstein, Commissioner of Accounts.

**BOARD OF ALDERMEN.**  
 Clerk's Office, Municipal Building, 2nd floor. Telephone, 4430 Worth.  
 P. J. Scully, Clerk.  
*President of the Board of Aldermen.*  
 City Hall, Telephone, 6770 Cortlandt.  
 Frank L. Dowling, President.

**BOARD OF AMBULANCE SERVICE.**  
 Municipal Building, 10th floor. Ambulance Calls, 3100 Spring. Administration Offices, 748 Worth.

**ARMORY BOARD.**  
 Hall of Records, Telephone, 3900 Worth.  
 C. D. Rhinehart, Secretary.

**ART COMMISSION.**  
 City Hall, Telephone, 1197 Cortlandt.  
 John Quincy Adams, Assistant Secretary.

**BOARD OF ASSESSORS.**  
 Municipal Building, 8th floor. Telephone, 29 Worth.

**William C. Ormond, Chairman.**  
 St. George B. Tucker, Secretary.

**BELLEVUE AND ALLIED HOSPITALS.**  
 26th st. and 1st ave. Telephone, 4400 Madison Square.

**DEPARTMENT OF BRIDGES.**  
 Municipal Building, 18th floor. Telephone, 380 Worth.

**F. J. H. Kracke, Commissioner.**  
**CENTRAL PURCHASING COMMITTEE.**  
 Municipal Building, 12th floor. Telephone, 4315 Worth.

**Director.**  
**BUREAU OF THE CHAMBERLAIN.**  
 Municipal Building, 8th floor. Telephone, 4270 Worth.

**Henry Bruere, Chamberlain.**  
**BOARD OF CHILD WELFARE.**  
 City Hall, Telephone, 7541 Cortlandt.

**Harry L. Hopkins, Secretary.**  
**CITY CLERK AND CLERK OF THE BOARD OF ALDERMEN.**  
 Municipal Building, 2nd floor. Telephone, 4430 Worth.

**P. J. Scully, City Clerk.**  
**BOARD OF CITY RECORD.**  
 Supervisor's office, Municipal Building, 8th floor. Distributing Division, 96 Reade st. Telephone, 3490 Worth.

**David Ferguson, Supervisor.**  
**DEPARTMENT OF CORRECTION.**  
 Municipal Building, 24th floor. Telephone, 1610 Worth.

**Burdette G. Lewis, Commissioner.**  
**DEPARTMENT OF DOCKS AND FERRIES.**  
 Pier "A," N. R. Telephone, 300 Rector.

**R. A. C. Smith, Commissioner.**  
**DEPARTMENT OF EDUCATION.**  
*Board of Education.*

**Park ave. and 59th st. Telephone, 5580 Plaza.**  
 Stated meetings of the Board are held at 4 p. m. on the first Monday in February, the second Wednesday in August, and the second and fourth Wednesdays in every month, except August.

**William G. Wilcox, President.**  
**A. Emerson Palmer, Secretary.**  
**BOARD OF ELECTIONS.**  
 General office and office of the Borough of Manhattan, Municipal Building, 18th floor. Telephone, 1307 Worth.

**Edward F. Boyle, President.**  
**Moses M. McKee, Secretary.**  
*Other Borough Offices.*

**The Bronx.**  
 368 E. 148th st. Telephone, 336 Melrose.

**Brooklyn.**  
 435-445 Fulton st. Telephone, 1932 Main.

**Queens.**  
 64 Jackson ave., Long Island City. Telephone, 3375 Hunters Point.

**Richmond.**  
 Borough Hall, New Brighton, S. I. Telephone, 1000 Tompkinsville.

**All offices open from 9 a. m. to 4 p. m. Saturdays, to 12 m.**  
**BOARD OF ESTIMATE AND APPOINTMENT.**  
 Municipal Building, 13th floor. Telephone, 4560 Worth.

**Joseph Haag, Secretary.**  
*Bureau of Records and Minutes.*  
 Municipal Building, 13th floor. Telephone, 4560 Worth.

**Joseph Haag, Secretary.**  
*Office of the Chief Engineer.*  
 Municipal Building, 13th floor. Telephone, 4560 Worth.

**Nelson P. Lewis, Chief Engineer.**  
*Bureau of Public Improvements.*  
 Municipal Building, 13th floor. Telephone, 4560 Worth.

**Nelson P. Lewis, Chief Engineer.**  
*Bureau of Franchises.*  
 Municipal Building, 13th floor. Telephone, 4563 Worth.

**Harry P. Nichols, Engineer.**  
*Bureau of Contract Supervision.*  
 Municipal Building, 13th floor. Telephone, 4560 Worth.

**Central Testing Laboratory, 125 Worth st. Telephone, 3088 Franklin.**  
**Tilden Adamson, Director.**  
*Bureau of Standards.*

**Municipal Building, 13th floor. Telephone, 4560 Worth.**  
**George L. Tirrell, Director.**  
**BOARD OF EXAMINERS.**  
 Municipal Building, 20th floor, 9 a. m. to 4 p. m. Saturday, to 12 m. Telephone, 1800 Worth.

**Board meets every Tuesday at 2 p. m.**  
**Edward V. Barton, Clerk.**  
**DEPARTMENT OF FINANCE.**  
 Municipal Building, 5th floor. Telephone, 1200 Worth.

**Shepard A. Morgan, Secretary to the Department, 5th floor.**  
**William A. Prendergast, Comptroller.**  
**Deputy Comptrollers, 7th floor. Alexander Brough, Edmund D. Fisher, Hubert L. Smith.**  
*Receiver of Taxes.*  
 Manhattan—Municipal Building, 2nd floor. Telephone, 1200 Worth.

**Brooklyn—177th st. and Arthur ave. Telephone, 140 Tremont.**  
**Brooklyn—236 Duffield st. Telephone, 7056 Main.**

**Queens—5 Court Square, Long Island City. Telephone, 3386 Hunters Point.**  
**Richmond—Borough Hall, St. George. Telephone, 100 Tompkinsville.**  
*Receiver of Taxes.*

**Collector of Assessments and Arrears.**  
 Manhattan—Municipal Building, 3d floor. Telephone, 1200 Worth.

**Bronx—177th st. and Arthur ave. Telephone, 47 Tremont.**  
**Brooklyn—503 Fulton st. Telephone, 8340 Main.**

**Queens—Municipal Building, Court Square, Long Island City. Telephone, 1553 Hunters Point.**  
**Richmond—Borough Hall, St. George. Telephone, 1000 Tompkinsville.**  
**Daniel Moynahan, Collector.**

**FIRE DEPARTMENT.**  
 Municipal Building, 11th floor. Telephone, 4100 Worth.

**Brooklyn, 365 Jay st. Telephone, 7600 Main.**  
**Robert Adamson, Commissioner.**  
**DEPARTMENT OF HEALTH.**  
 Centre and Walker sts., Manhattan. Telephone, 6280 Franklin.

**Bureau of Public Buildings and Offices, 10th floor, 50 Court st.**  
**Bureau of Sewers, 10th floor, 215 Montague st.**  
**Bureau of Buildings, 4th floor, Borough Hall.**  
**Topographical Bureau, 209 Montague st.**  
**Bureau of Substructures, 11th floor, 50 Court st.**

**Telephone, 3960 Main.**  
**Lewis H. Pounds, President.**  
**BOROUGH OF MANHATTAN.**  
 President's office, 20th floor, Municipal Bldg. Commissioner of Public Works, 21st floor, Municipal Building.

**Assistant Commissioner of Public Works, 21st floor, Municipal Building.**  
**Bureau of Highways, 21st floor, Municipal Building.**  
**Bureau of Public Buildings and Offices, 20th floor, Municipal Building.**  
**Bureau of Sewers, 21st floor, Municipal Bldg.**  
**Bureau of Buildings, 20th floor, Municipal Building.**

**Telephone, 4227 Worth.**  
**Marcus M. Marks, President.**  
**BOROUGH OF QUEENS.**  
 President's office, Borough Hall, Long Island City. Telephone, 3400 Hunters Point.

**Bureau of Public Buildings and Offices, Town Hall, Flushing, L. I. Telephone, 1740 Flushing.**  
**Maurice E. Connolly, President.**  
**BOROUGH OF RICHMOND.**  
 President's office, New Brighton, Staten Island. Telephone, 1000 Tompkinsville.

**Calvin D. Van Name, President.**  
**CORONERS.**  
 Manhattan, Municipal Building—Second Floor. Open at all hours of the day and night. Telephone, Worth 3711.

**Bronx—Arthur and Tremont aves. Telephone, 1250 Tremont, 8 a. m. to midnight, every day.**  
**Brooklyn, 236 Duffield st. Telephone, 4004 Main.**  
**Open at all hours of the day and night.**  
**Queens, Town Hall, Jamaica, L. I., 9 a. m. to 10 p. m.; Sundays and holidays, 9 a. m. to 12 m.**

**Richmond, 175 Second st., New Brighton.**  
**Open at all hours of the day and night.**  
**Unless otherwise stated, the County offices are open for business from 9 a. m. to 4 p. m.; Saturday, 9 a. m. to 12 noon.**

**NEW YORK COUNTY.**  
**COUNTY CLERK.**  
 County Court House. Telephone, 5388 Cortlandt.

**9 a. m. to 2 p. m., during July and August.**  
**Wm. F. Schneider, County Clerk.**  
**DISTRICT ATTORNEY.**  
 Criminal Courts Building, 9 a. m. to 5.15 p. m.; Saturdays, to 12 m. Telephone, 2304 Franklin.

**Edward Swann, District Attorney.**  
**COMMISSIONER OF JUDGES.**  
 280 Broadway, Telephone, 241 Worth.

**Frederick O'Byrne, Commissioner.**  
**PUBLIC ADMINISTRATOR.**  
 119 Nassau st. Telephone, 6376 Cortlandt.

**William M. Hoes, Public Administrator.**  
**COMMISSIONER OF RECORDS.**  
 Hall of Records, Telephone, 3900 Worth.

**Charles K. Lexow, Commissioner.**  
**REGISTER.**  
 Hall of Records, Telephone, 3900 Worth.

**9 a. m. to 2 p. m. during July and August.**  
**John J. Hopper, Register.**  
**SHERIFF.**  
 51 Chambers st. Telephone, 4300 Worth.

**New York County Jail, 70 Ludlow st.**  
**Alfred E. Smith, Sheriff.**  
**SUBROGATES.**  
 Hall of Records, Telephone, 3900 Worth.

**John P. Cobalan, Robert Ludlow Fowler, Surrogates.**  
**William Ray De Lano, Chief Clerk.**  
**John F. Curry, Commissioner of Records.**

**KINGS COUNTY.**  
**COUNTY CLERK.**  
 Hall of Records, Brooklyn. Telephone, 4930 Main.

**William E. Kelly, County Clerk.**  
**COUNTY COURT.**  
 County Court House, Brooklyn. Court opens at 10 a. m. daily and sits until business is completed.

**Part I, Room No. 23; Part II, Room No. 10; Part III, Room No. 14; Part IV, Room No. 1.**  
**Court House. Clerk's office, Rooms 17, 18, 19 and 22; open daily from 9 a. m. to 5 p. m.; Saturday to 12 m. Telephone, 4154 Main.**

**John L. Gray, Chief Clerk.**  
**DISTRICT ATTORNEY.**  
 66 Court st., Brooklyn, 9 a. m. to 5.30 p. m.; Saturday, to 1 p. m. Telephone, 2954 Main.

**James C. Cronsey, District Attorney.**  
**COMMISSIONER OF JUDGES.**  
 381 Fulton st., Brooklyn. Telephone, 330-331 Main.

**Jacob Brenner, Commissioner.**  
**PUBLIC ADMINISTRATOR.**  
 44 Court st., Brooklyn. Telephone, 2840 Main.

**Frank V. Kelly, Public Administrator.**  
**COMMISSIONER OF RECORDS.**  
 Hall of Records, Brooklyn. Telephone, 6988 Main.

**Edmund O'Connor, Commissioner.**  
**REGISTER.**  
 Hall of Records, Brooklyn. Telephone, 2830 Main.

**Edward T. O'Loughlin, Register.**  
**SHERIFF.**  
 4560 Court st., Brooklyn. Telephone, 6845 Main.

**Edward Riegelmann, Sheriff.**  
**SUBROGATE.**  
 Hall of Records, Brooklyn. Court opens at 10 a. m. Telephone, 3954 Main.

**Herbert T. Ketcham, Surrogate.**  
**John H. McCooey, Chief Clerk.**  
**BRONX COUNTY.**  
**COUNTY CLERK.**  
 Civil Records—161st st. and 3d ave. Telephone, 9266 Melrose.

**Criminal Branch, 1918 Arthur ave.**  
**James Vincent Ganly, County Clerk.**  
**COUNTY JUDGE.**  
 161st st. and 3d ave. Telephone, 7907 Melrose.

**Louis D. Gibbs, County Judge.**  
**DISTRICT ATTORNEY.**  
 Tremont and Arthur aves. Telephone, 1100 Tremont.

**Francis Martin, District Attorney.**  
**COMMISSIONER OF JUDGES.**  
 1932 Arthur ave. Telephone, 3700 Tremont.

**John A. Mason, Commissioner.**  
**PUBLIC ADMINISTRATOR.**  
 2808 3d ave. Telephone, 9816 Melrose, 9 a. m. to 5 p. m., Saturday to 12 m.

**Ernest E. L. Hammer, Public Administrator.**  
**REGISTER.**  
 1932 Arthur ave. Telephone, 6694 Tremont.

**Edward Polak, Register.**  
**SHERIFF.**  
 1932 Arthur ave. Telephone, 6600 Tremont.

**James F. O'Brien, Sheriff.**  
**SURROGATE.**  
 Bergen Building Annex, 1918 Arthur ave.

**George M. S. Schulz, Surrogate.**  
**QUEENS COUNTY.**  
**COUNTY CLERK.**  
 364 Fulton st., Jamaica. Telephone, 151 Jamaica.

**Alexander Dujat, County Clerk.**  
**COUNTY COURT.**  
 County Court House, Long Island City. Telephone, 596 Hunters Point.

**Court opens at 10 a. m. Trial Term begins first Monday of each month, except July, August and September, and on Friday of each week.**  
**Clerk's office opens 9 a. m. to 5 p. m.; Saturdays to 12.30 p. m. Telephone, 551 Jamaica.**  
**Burt Jay Humphrey, County Judge.**  
**DISTRICT ATTORNEY.**  
 County Court House, Long Island City, 9 a. m. to 5 p. m.; Saturday, to 12 m.

**County Judge's office always open at 336 Fulton st., Jamaica. Telephone, 3871 Hunters Point.**  
**Denis O'Leary, District Attorney.**  
**COMMISSIONER OF JUDGES.**  
 County Court House, Long Island City. Telephone, 963 Hunters Point.

**Thorndyke C. McKenney, Commissioner.**  
**PUBLIC ADMINISTRATOR.**  
 302 Fulton st., Jamaica. Telephone, 223 Jamaica.

**Randolph White, Public Administrator.**  
**SHERIFF.**  
 County Court House, Long Island City. Telephone, 3766 Hunters Point.

**Paul Stier, Sheriff.**  
**SURROGATE.**  
 364 Fulton st., Jamaica. Telephone, 397 Jamaica.

**Daniel Noble, Surrogate.**  
**RICHMOND COUNTY.**  
**COUNTY CLERK.**  
 County Office Building, Richmond. Telephone, 28 New Dorp.

**C. Livingston Bostwick, Clerk.**  
**COUNTY JUDGE AND SURROGATE.**  
 Trial Terms, with Grand and Trial Jury, second Monday of March, first Monday of October.

**Trial Terms, with Trial Jury only, first Monday of May, first Monday of December.**  
**Special Terms, Without Jury—Wednesday of each week, except the last week of July, the month of August and the first week of September.**  
*Surrogate's Court.*  
 Monday and Tuesday of each week at the Borough Hall, St. George, and on Wednesday at the Surrogate's Court at Richmond, except during the session of the County Court. There will be no Surrogate's Court during the month of August.

**Surrogate's Court and Office, Richmond, S. I.**  
**Surrogate's Chambers, Borough Hall, St. George.**  
**J. Harry Tiernan, County Judge and Surrogate.**  
**DISTRICT ATTORNEY.**  
 Borough Hall, St. George. Telephone, 50 Tompkinsville, 9 a. m. to 5 p. m.; Saturday, to 12 m.

**Albert C. Fach, District Attorney.**  
**COMMISSIONER OF JUDGES.**  
 Village Hall, Stapleton. Telephone, 81 Tompkinsville.

**Edward I. Miller, Commissioner.**  
**PUBLIC ADMINISTRATOR.**  
 Port Richmond. Telephone, 704 West Brighton.

**William T. Holt, Public Administrator.**  
**SHERIFF.**  
 County Court House, Richmond. Telephone, 120 New Dorp.

**Spire Pitou, Jr., Sheriff.**  
**THE COURTS.**  
**CITY COURT OF THE CITY OF NEW YORK.**  
 City Hall Park. Special Term Chambers held from 10 a. m. to 4 p. m. Clerk's office open from 9 a. m. to 4 p. m. Telephone, 122 Cortlandt.

**Thomas F. Smith, Clerk.**  
**CITY MAGISTRATES' COURTS.**  
*Boroughs of Manhattan and Bronx.*  
 William McAdoo, Chief City Magistrate, 300 Mulberry st. Telephone, 6213 Spring.

**Municipal Term—Room 500, Municipal Building, Manhattan.**  
**First District—Criminal Courts Building.**  
**Second District—125 Sixth ave.**  
**Third District—2d ave. and 1st st.**  
**Fourth District—151 E. 57th st.**  
**Fifth District—121st st. and Sylvan place.**  
**Sixth District—162d st. and Washington ave.**  
**Seventh District—314 W. 54th st.**  
**Eighth District—1014 E. 181st st., The Bronx.**  
**Ninth District (Night Court for Females)—123 6th ave.**  
**Tenth District (Night Court for Males)—151 E. 57th st.**  
**Eleventh District (Domestic Relations)—151 E. 57th st.**  
**Thirteenth District (Domestic Relations)—1014 E. 181st st., The Bronx.**  
**Office of the Chief Probation Officer, 300 Mulberry st. Telephone, 8713 Spring.**  
*Borough of Brooklyn.*  
 Office of Deputy Chief Clerk, Wm. F. Delaney, 44 Court st. Telephone, 7411 Main.

**First District—318 Adams st.**  
**Second District—Court and Butler sts.**  
**Fifth District—261 Bedford ave.**  
**Sixth District—495 Gates ave.**  
**Seventh District—31 Snider ave., Flatbush.**  
**Eighth District—W. 8th st., Coney Island.**  
**Ninth District—5th ave. and 29th st.**  
**Tenth District—133 New Jersey ave.**  
**Domestic Relations—Myrtle and Vanderbilt aves.**  
*Borough of Queens.*  
 First District—St. Mary's Lyceum, L. I. City.  
 Second District—Town Hall, Flushing, L. I.  
 Third District—Central ave., Far Rockaway.  
 Fourth District—Town Hall, Jamaica, L. I.  
*Borough of Richmond.*  
 First District—Lafayette ave., New Brighton.  
 Second District—Village Hall, Stapleton.  
 All courts open daily from 9 a. m. to 4 p. m., except on Saturdays, Sundays and legal holidays, when only morning sessions are held.

**COURT OF GENERAL SESSIONS.**  
 Criminal Court Buildings. Court opens at 10.30 a. m. Clerk's office open from 9 a. m. to 4 p. m., and on Saturdays until 12 m.  
 Edward R. Carroll, Clerk.



**MUNICIPAL COURTS.**

The Clerks' offices are open from 9 a. m. to 4 p. m.; Saturday, to 12 noon.  
Board of Justices—James J. Devin, Secretary, 264 Madison st., Manhattan. Telephone, 2596 Orchard.

**Borough of Manhattan.**

First District—146 Grand Street. Telephone, 9611 Spring. Additional part is held at the southwest corner of 6th ave. and 10th st. Telephone, 2513 Chelsea.

Second District—264-266 Madison st. Telephone, 4300 Orchard.

Third District—314 West 54th st. Telephone, 5450 Columbus.

Fourth District—207 E. 32d st. Telephone, 4358 Murray Hill.

Fifth District—2565 Broadway. Telephone, 4006 Riverside.

Sixth District—155 East 88th st. Telephone, 4343 Lenox.

Seventh District—70 Manhattan st. Telephone, 6334 Morningside.

Eighth District—121st st. and Sylvan place. Telephone, 3950 Harlem.

Ninth District—Madison ave. and 59th st. Telephone, 3873 Plaza.

**Borough of The Bronx.**

First District—Town Hall, 1400 Williamsbridge road, Westchester. Telephone, 457 Westchester.

Second District—Washington ave. and 162d st. Telephone, 3042 Melrose.

**Borough of Brooklyn.**

First District—State and Court sta. Telephone, 7091 Main.

Second District—495 Gates ave. Telephone, 504 Bedford.

Third District—6 Lee ave. Telephone, 556 Williamsburg.

Fourth District—14 Howard ave. Telephone, 4323 Bushwick.

Fifth District—5220 Third ave. Telephone, 3907 Sunset.

Sixth District—236 Duffield st. Telephone, 6166 Main.

Seventh District—31 Pennsylvania ave. Telephone, 904 East New York.

**Borough of Queens.**

First District—115 Fifth st., Long Island City. Telephone, 1420 Hunters Point.

Second District—Broadway and Court st., Elmhurst. Telephone, 87 Newtown.

Third District—1908 Myrtle ave., Glendale. Telephone, 2352 Bushwick.

Fourth District—Town Hall, Jamaica. Telephone, 1654 Jamaica.

**Borough of Richmond.**

First District—Lafayette ave. and 2d st., New Brighton. Telephone, 503 Tompkinsville.

Second District—Village Hall, Stapleton. Telephone, 313 Tompkinsville.

**COURT OF SPECIAL SESSIONS.**

Courts open at 10 a. m.

Part I, Criminal Court Building, Manhattan. Telephone, 3983 Franklin.

Part II, 171 Atlantic ave., Brooklyn. Telephone, Main 4280.

Part III, Town Hall, Jamaica. Held on Tuesday of each week. Telephone, 2620 Jamaica.

Part IV, Borough Hall, St. George. Held on Wednesday of each week. Telephone, 324 Tompkinsville.

Part V, Bergen Building, Tremont and Arthur aves., Bronx. Held on Thursday of each week. Telephone, 6056 Tremont.

Frank W. Smith, Chief Clerk.

**CHILDREN'S COURT.**

New York County—137 E. 22d st. Telephone, 3611 Gramercy.

Dennis A. Lambert, Clerk.

Bronx County—358 E. 137th st. Court held on Wednesday and Friday of each week. Telephone, 9092 Melrose.

Michael Murray, Clerk.

Kings County—102 Court st. Telephone, 627 Main.

William C. McKee, Clerk.

Queens County—19 Flushing ave., Jamaica. Court held on Monday and Thursday of each week. Telephone, 2624 Jamaica.

Sydney Ollendorf, Clerk.

Richmond County—Corn Exchange Bank Building, St. George. Court held on Tuesday of each week. Telephone, 324 Tompkinsville.

William J. Browne, Clerk.

**SUPREME COURT—APPELLATE DIVISION.**

First Judicial Department.

Madison ave., corner 25th st. Court open from 2 p. m. until 6 p. m. Friday, Motion Day. Court opens at 10.30 a. m. Motions called at 10 a. m. Orders called at 10.30 a. m. Telephone, 3840 Madison Square.

Alfred Wagstaff, Clerk.

**Second Judicial Department.**

Borough Hall, Brooklyn. Court meets from 2 p. m. to 5 p. m., excepting that on Fridays Court opens at 10 o'clock a. m. Clerk's office open 9 a. m. Telephone, 1392 Main.

John B. Byrne, Clerk.

**SUPREME COURT—APPELLATE TERM.**

503 Fulton st., Brooklyn. Court meets 10 a. m. Clerk's office opens 9 a. m. Telephone, 7452 Main.

Joseph H. De Bragg, Clerk.

**SUPREME COURT—CRIMINAL DIVISION.**

Criminal Court Building. Court opens at 10.30 a. m. Clerk's office open from 9 a. m. to 4 p. m.; Saturday, to 12 m. Telephone, 6064 Franklin.

William I. Schneider, Clerk.

**SUPREME COURT—FIRST DEPARTMENT.**

County Court House. Court open from 10.15 a. m. to 4 p. m. Telephone, 4580 Cortlandt.

**SUPREME COURT—SECOND DEPARTMENT.**

Kings County.

Joralemon and Fulton sts., Brooklyn. Clerk's office hours, 9 a. m. to 5 p. m. Seven jury trial parts. Special Term for trials. Special Term for motions. Special Term (ex-parte business). Court opens at 10 a. m. Naturalization Bureau, Hall of Records, Brooklyn. Telephone, 5460 Main.

James F. McGee, General Clerk.

**Queens County.**

County Court House, Long Island City. Court opens at 10 a. m. Trial and Special Term for motions and ex-parte business each month, except July, August and the first two weeks in September, in Part I. Trial Term, Part 2, February, April, June, last two weeks in September, and November. Special Term for Trials, January, April, June and October.

Clerk's Office open 9 a. m. to 5 p. m. Saturdays until 12 m. from October to June. July, August and September until 2 p. m. Telephone, 3896 Hunters Point.

Thomas B. Seaman, Special Deputy Clerk in Charge.

**Richmond County.**

Trial Term held at County Court House, Richmond. Special Term for trials held at Court room, Borough Hall, St. George. Special Term for motions held at Court House, Borough Hall, St. George.

C. Livingston Bostwick, County Clerk.

**BOARD MEETINGS.****Board of Aldermen.**

The Board of Aldermen meets in the Aldermanic Chamber, City Hall, every Tuesday, at 1.30 o'clock p. m.

P. J. SCULLY, City Clerk and Clerk to the Board of Aldermen.

**Board of Estimate and Apportionment.**

The Board of Estimate and Apportionment meets in the Old Council Chamber, Room 16, City Hall, every Friday at 10 o'clock a. m.

JOSEPH HAAG, Secretary.

**Commissioners of Sinking Fund.**

The Commissioners of the Sinking Fund meet in the Meeting Room (Room 16), City Hall, on Thursdays, at 11 a. m., at call of the Mayor.

JOHN KORB, Jr., Secretary.

**Board of Revision of Assessments.**

The Board of Revision of Assessments meets in the Meeting Room (Room 16), City Hall, upon notice of the Secretary.

JOHN KORB, Jr., Secretary.

**Board of City Record.**

The Board of City Record meets in the City Hall at call of the Mayor.

DAVID FERGUSON, Supervisor, Secretary.

**POLICE DEPARTMENT.****Auction Sale of Condemned Property.**

PUBLIC NOTICE IS HEREBY GIVEN THAT the 22nd public auction sale, consisting of condemned Police Department Property (Iron bedsteads, rubber hose, rubber mats, rope, rugs, saddles, harness, window screens, window awnings, old horseshoes, horseshoe pads, etc.) will be held in the Police Department Store-house, 157th Precinct, No. 134 Flushing Avenue, Brooklyn, on

TUESDAY, APRIL 18, 1916,

at 10.00 A. M.

ARTHUR WOODS, Police Commissioner.

a7.18

**Owners Wanted for Unclaimed Property.**

OWNERS WANTED BY THE PROPERTY Clerk of the Police Department of The City of New York—Office, No. 72 Poplar st., Borough of Brooklyn—for the following property, now in custody, without claimants: Boats, rope, iron, lead, male and female clothing, boots, shoes, wine, blankets, diamonds, canned goods, liquors, etc.; also small amount of money taken from prisoners and found by Patrolmen of this Department.

ARTHUR WOODS, Police Commissioner.

OWNERS WANTED BY THE PROPERTY Clerk of the Police Department of The City of New York, No. 240 Centre st., for the following property now in custody without claimants: Automobiles, baby carriages, bags, bicycles, boats, cameras, clothing, furniture, jewelry, junk, machinery, merchandise, metals, optical goods, silverware, tools, trunks, typewriters, umbrellas, etc.; also sums of money feloniously obtained by prisoners, or found abandoned by Patrolmen of this Department.

ARTHUR WOODS, Police Commissioner.

**BOROUGH OF MANHATTAN.****Proposals.**

SEALED BIDS OR ESTIMATES WILL BE received by the President of the Borough of Manhattan at Room 2032, Municipal Building, Manhattan, until 2 o'clock p. m. on

WEDNESDAY, APRIL 19, 1916.

FOR THE INSTALLATION OF SEWER DRAINAGE SYSTEM FOR IMPROVING DRAINAGE OF ROOF AND STREETS OF WEST WASHINGTON MARKET.

The Engineer's estimate of the quantity and quality of the material, and the nature and extent, as near as possible, of the work required is as follows:

Item 1—100 lin. ft. of 5' 0" x 3' 0" reinforced concrete sewer, complete.

Item 2—70 lin. ft. of 12" vitrified pipe sewer, complete.

Item 3—170 lin. ft. of 10" vitrified pipe sewer, complete.

Item 4—550 lin. ft. of 12" vitrified pipe basin connections, complete.

Item 5—1,600 lin. ft. of 6" vitrified pipe roof drains, complete.

Item 6—300 lin. ft. of 6" vitrified pipe house connections, complete.

Item 7—1 manhole No. 1, complete.

Item 8—1 manhole No. 2, complete.

Item 9—16 manholes on existing pipe sewers, complete.

Item 10—1 receiving basin, Type "A," complete.

Item 11—9 receiving basins, Type "B," complete.

Item 12—4 receiving basins, Type "C," complete.

Item 13—2 receiving basins altered and improved to type "B."

Item 14—2 inlets, type "B," complete.

Item 15—12 inlets, type "C," complete.

Item 16—25 cu. yds. of brick masonry.

Item 17—50 cu. yds. of concrete, class "B."

Item 18—3 cu. yds. of rock excavated and removed (Class "A").

Item 19—10,000 ft. b. m. timber and planking for bracing and sheeting.

Item 20—2,000 ft. b. m. timber and flooring in foundation.

Item 21—1,500 lin. ft. of piles in place.

Item 22—2 cu. yds. of wedge rock excavated and removed (Class "B").

Item 23—218 sq. yds. of pavement, all classes.

Item 24—65 cu. yds. of extra earth excavation.

Item 25—2,432 sq. ft. of bluestone flag sidewalk, restored and relaid.

Item 26—452 lin. ft. of bluestone curb restored and reset in concrete.

The time allowed for constructing and completing the sewers and appurtenances, receiving basins, inlets, etc., will be fifty (50) consecutive working days.

The amount of security required will be Six Thousand Dollars (\$6,000.00), and the amount of deposit accompanying the bid shall be five per cent. (5%) of the amount of security.

The bidder will state the price for each item or article contained in the specifications or schedules herein contained or hereto annexed, per ft., yd., or other unit of measure or article, by which the bid will be tested. The contract, if awarded, will be awarded for the whole work at a lump sum.

Blank forms may be had, the drawing, form of specification and contract may be seen at the offices of the Commissioner of Public Works, Municipal Building, Bureau of Sewers, Room 2103, Borough of Manhattan.

Dated April 8, 1916.

a8.19 MARCUS M. MARKS, President.

See General Instructions to Bidders on last page, last column, of the "City Record."

SEALED BIDS OR ESTIMATES WILL BE received by the President of the Borough of Manhattan at Room 2032, Municipal Building, Manhattan, until 2 o'clock p. m. on

WEDNESDAY, APRIL 19, 1916.

FOR THE ALTERATION AND IMPROVEMENT TO SEWER IN 19TH STREET BETWEEN SIXTH AVENUE AND BROADWAY.

The Engineer's estimate of the quantity and quality of the material, and the nature and extent, as near as possible, of the work required is as follows:

Item No. 1—1,394 lin. ft. of 3' 6" x 2' 4" brick sewer, complete (including the breaking down and removal of old sewer and the furnishing of any additional backfill that may be necessary).

Item No. 2—23 lin. ft. of 12" vitrified pipe culvert, complete.

Item No. 3—200 spurs for house connections.

Item No. 4—14 manholes, complete.

Item No. 5—1 receiving basin (type "B"), complete.

Item No. 6—70,000 ft. b. m. of timber and planking for bracing and sheeting.

The time allowed for the full completion of the work herein described will be eighty (80) consecutive working days.

The amount of security required will be Eleven Thousand Two Hundred Dollars (\$11,200.00) and the amount of deposit accompanying the bid shall be five per cent. (5%) of the amount of security.

The bidder will state the price for each item or article contained in the specifications or schedules herein contained or hereto annexed, per foot, yard or other unit of measure or article, by which the bid will be tested. The contract, if awarded, will be awarded for the whole work at a lump sum.

Blank forms may be had and the drawing, form of specification and contract may be seen at the offices of the Commissioner of Public Works, Municipal Building, Bureau of Sewers, Room 2103, Borough of Manhattan, and may be obtained upon payment of a nominal fee.

Dated April 8, 1916.

a8.19 MARCUS M. MARKS, President.

See General Instructions to Bidders on last page, last column, of the "City Record."

SEALED BIDS OR ESTIMATES WILL BE received by the President of the Borough of Manhattan at Room 2032, Municipal Building, Manhattan, until 2 o'clock p. m. on

WEDNESDAY, APRIL 19, 1916.

NO. 1—FOR REGULATING AND REPAVING WITH SHEET ASPHALT ON A CONCRETE FOUNDATION THE ROADWAYS OF STREETS WITHIN THE AREA OF WEST WASHINGTON MARKET, LOEW AVENUE, HEWITT AVENUE, THOMPSON AVENUE, GRACE AVENUE AND LAWTON AVENUE, TOGETHER WITH ALL WORK INCIDENTAL THERETO.

Engineer's Estimate of the Amount of Work to be Done.

Item 3. 2,470 lin. ft. new 5-inch bluestone curbstone.

Item 3b. 370 lin. ft. new 6-inch granite corner curbstone.

Item 4. 2,470 lin. ft. old curb, redressed.

Item 5. 10 sq. ft. concrete sidewalk, Class A.

Item 6a. 50 lin. ft. temporary headers.

Item 7. 1,100 cu. yds. concrete.

Item 8. 5,200 sq. yds. sheet asphalt pavement.

Item 9. 100 sq. ft. new bluestone flagstone.

Item 9a. 7,700 sq. ft. old bluestone flagstone to be adjusted to grade.

Item 12. 5 cu. yds. brick masonry.

The time allowed for the full completion of the work will be thirty (30) consecutive working days.

The amount of security required will be \$4,000, and the amount of deposit accompanying the bid shall be five (5) per cent. of the amount of security.

The bidder must deposit with the Borough President, on or before the time of making his bid, samples and affidavit, or the letter in regard to samples and affidavit, as required by the specifications.

NO. 2—FOR REGULATING AND PAVING WITH SHEET ASPHALT ON A CONCRETE FOUNDATION THE ROADWAY OF HAVEN AVENUE FROM SOUTH SIDE 178TH STREET TO SOUTH HOUSE LINE OF 179TH STREET, TOGETHER WITH ALL WORK INCIDENTAL THERETO.

Engineer's Estimate of the Amount of Work to be Done.

Item 3. 140 lin. ft. new 5-inch bluestone curbstone.

Item 3b. 20 lin. ft. new 6-inch granite corner curbstone.

Item 4. 310 lin. ft. old curb redressed.

Item 6. 30 lin. ft. granite headers.

Item 6a. 30 lin. ft. temporary headerstone.

Item 7. 170 cu. yds. concrete.

Item 8. 900 sq. yds. sheet asphalt pavement.

The time allowed for the full completion of the work will be fifteen (15) consecutive working days.

The amount of security required will be \$700, and the amount of deposit accompanying the bid shall be five (5) per cent. of the amount of security.

The bidder must deposit with the Borough President, on or before the time of making his bid, samples and affidavit, or the letter in regard to samples and affidavit, as required by the specifications.

NO. 3—FOR REGULATING AND PAVING WITH SHEET ASPHALT ON A CONCRETE FOUNDATION THE ROADWAY OF BENNETT AVENUE FROM NORTH CURB OF 181ST STREET TO SOUTH HOUSE LINE OF 184TH STREET, TOGETHER WITH ALL WORK INCIDENTAL THERETO.

Engineer's Estimate of the Amount of Work to be Done.

Item 3. 670 lin. ft. new 5-inch bluestone curbstone.

Item 3b. 40 lin. ft. new 6-inch granite corner curbstone.

Item 4. 680 lin. ft. old curb redressed.

Item 6. 30 lin. ft. granite headers.

Item 7. 460 cu. yds. concrete.

Item 8. 2,320 sq. yds. sheet asphalt pavement.

The time allowed for the full completion of the work will be twenty (20) consecutive working days.

The amount of security required will be \$2,000, and the amount of deposit accompanying the bid shall be five (5) per cent. of the amount of security.

The bidder must deposit with the Borough President, on or before the time of making his bid, samples and affidavit, or the letter in regard to samples and affidavit, as required by the specifications.

The bidder will state the price of each item or article contained in the specifications or schedules herein contained or hereto annexed, per foot, yard or other unit of measure or article, by which the bid will be tested. Each contract, if awarded, will be awarded for the whole work at a lump sum.

Blank forms may be had and the plans and drawings may be seen at the offices of the Commissioner of Public Works, Municipal Building, Bureau of Highways, Room 2124, Borough of Manhattan. MARCUS M. MARKS, President.

Dated April 8, 1916.

a8.19 MARCUS M. MARKS, President.

See General Instructions to Bidders on last page, last column, of the "City Record."

SEALED BIDS OR ESTIMATES WILL BE received by the President of the Borough of Manhattan at Room 2032, Municipal Building, Manhattan, until 2 o'clock p. m. on

WEDNESDAY, APRIL 19, 1916.



the total bid on these two classes combined, bidders on classes 1 and 2 must furnish a price for each of the two classes separately. Classes 3 and 4 each form a separate and distinct contract. Award on any of the three contracts, if made, will be to the bidder whose bid is the lowest for doing all of the work in the particular contract and whose bid is regular in all respects. In case of discrepancy between the written price and that given in figures, the price in writing will be considered as the bid.

Work must be done at the time and in the manner and in such quantities as may be directed. Blank forms and further information may be obtained and the plans and drawings may be seen at the office of the said Department.

R. A. C. SMITH, Commissioner of Docks.  
Dated April 7, 1916. a8,20

**See General Instructions to Bidders on last page, last column, of the "City Record."**

SEALED BIDS OR ESTIMATES WILL BE received by the Commissioner of Docks at Pier "A," foot of Battery Place, North River, Manhattan, until 12 o'clock noon on

**THURSDAY, APRIL 20, 1916,**  
CONTRACT NO. 1316,  
FOR FURNISHING ALL THE LABOR AND MATERIALS REQUIRED FOR FURNISHING DELIVERING AND PUTTING IN PLACE 7,300 CUBIC YARDS OF RIP RAP STONE.

The time for the completion of the work and the full performance of the contract is on or before the expiration of one hundred and eighty calendar days.

The amount of security required is \$1,900.00. The bidder shall state, both in writing and in figures, a price per cubic yard for furnishing, delivering and putting in place all of the rip rap stone called for. The contract, if awarded, will be awarded to the bidder whose price per cubic yard is the lowest and whose bid is regular in all respects. In case of discrepancy between the written price and that given in figures, the price in writing will be considered as the bid.

The furnishing, delivering and placing of the stone shall be at the time and in the manner and in such quantities as may be directed.

Blank forms and further information may be obtained at the office of the said Department.

R. A. C. SMITH, Commissioner of Docks.  
Dated April 7, 1916. a8,20

**See General Instructions to Bidders on last page, last column, of the "City Record."**

#### PUBLIC SERVICE COMMISSION.

##### Invitation to Contractors.

For the Supply of Special Work, Order No. 7, for Use in the Construction of Rapid Transit Railroads.

SEALED BIDS OR PROPOSALS FOR THE supply of fifteen Portions of Special Work (Frogs and Switches) for use in the construction of rapid transit railroads (Broadway Line) will be received by the Public Service Commission for the First District at the office of said Commission at No. 154 Nassau Street, Borough of Manhattan, New York City, until the 27th day of April, 1916, at twelve fifteen (12:15) o'clock p. m., at which time and place or at a later date to be fixed by said Commission the proposals will be publicly opened.

The Special Work is to be delivered in installments. The Contractor must be prepared to deliver 2 portions of the Special Work on the expiration of 2 months after the delivery of the contract, 3 more portions on the expiration of 3 months after such delivery, 3 more portions on the expiration of 4 months after such delivery, 6 more portions on the expiration of six months after such delivery and the remaining portion on the expiration of 7 months after such delivery, except as otherwise provided in the form of contract.

A fuller description of the special work and other requirements, provisions and specifications are given in the Information for Contractors and in the form of contract, specifications, contract drawings, bond and contractor's proposal, which are to be deemed a part of this Invitation and copies of which may be inspected and purchased at said office of said Commission.

The receipt of bids will be subject to the requirements specified in said Information for Contractors.

New York, April 6, 1916.  
PUBLIC SERVICE COMMISSION FOR THE FIRST DISTRICT, By OSCAR S. STRAUS, Chairman.  
JAMES B. WALKER, Secretary. a8,27

##### Hearing on Form of Contract.

NOTICE IS HEREBY GIVEN THAT A PUBLIC hearing will be held at the office of the Public Service Commission for the First District, at No. 154 Nassau Street, Borough of Manhattan, New York City, on the 24th day of April, 1916, at ten-thirty o'clock A. M., upon the proposed terms and conditions of the street surface relocation and reconstruction of the street surface railroad tracks on New Utrecht Avenue, Brooklyn, along the line of Section No. 2 of Route No. 39, a part of the Broadway-Fourth Avenue Rapid Transit Railroad.

The said part to be relocated and reconstructed is a trolley surface railroad, in the Borough of Brooklyn, extending along New Utrecht Avenue from 39th Street to 81st Street.

Copies of the said contract may be obtained at the office of the said Public Service Commission for one dollar each.

Dated, New York, April 6, 1916.  
PUBLIC SERVICE COMMISSION FOR THE FIRST DISTRICT, By OSCAR S. STRAUS, Chairman.  
JAMES B. WALKER, Secretary. a8,24

#### STATE INDUSTRIAL COMMISSION—DEPARTMENT OF LABOR.

##### Public Notice.

Whereas, The New York & New England Cement & Lime Company of Hudson, N. Y., has made application, under subsection 5 of section 8-a of the Labor Law, as amended by chapter 648 of the Laws of 1915, for exemption from certain of its employees, on the ground that such employees are engaged in the work of an industry or manufacturing process necessarily continuous, and that the exemption asked for is desired by the employees themselves, and furnishes said employees as much rest during the average week as does the law itself, and

Whereas, On investigation of the Supervising Inspector of the district in which said industry is located, it is shown that such exemption is a proper one to be made under the provisions of the law already referred to, and the application presents a situation substantially similar to that of The Hooker Electro Chemical Company of Niagara Falls, N. Y., in which an exemption was, on the 29th day of June, 1915, allowed by this Commission, and which exemption was published pursuant to the statute in such case made and provided; therefore, be it

Resolved, That said application be granted and that the said New York & New England Cement & Lime Company of Hudson, N. Y., be and it hereby is granted permission to work its male employees 8 hours per day throughout the week except when making shifts, then 16 hours on one shift, and then 8 hours on, 8 hours off, and 8 hours on, leaving 32 continuous hours of rest

at the end of each period of 3 weeks; but not to work its said employees more than eight hours on any shift except the sixteen-hour shift referred to above, and that this resolution shall become effective at once.

STATE OF NEW YORK, OFFICE OF THE STATE INDUSTRIAL COMMISSION, SS:  
I, HENRY D. SAYER, Secretary of the State Industrial Commission of the State of New York, DO HEREBY CERTIFY that I have compared the foregoing copy of a resolution with the original thereof, duly adopted by the State Industrial Commission on the 4th day of April, 1916, and duly filed in the office of said Commission, and that the same is a true and correct copy and transcript of said resolution and of the whole thereof.

IN WITNESS WHEREOF, I have hereunto set my hand and affixed the seal of the State Industrial Commission this 5th day of April, 1916.  
Seal. H. D. SAYER, Secretary. a8

#### FIRE DEPARTMENT.

##### Proposals.

SEALED BIDS OR ESTIMATES WILL BE received by the Fire Commissioner at his office, eleventh floor, Municipal Building, Manhattan, until 10:30 o'clock A. M., on

**WEDNESDAY, APRIL 12, 1916,**  
FOR FURNISHING ALL THE LABOR AND MATERIALS REQUIRED FOR REPAIRS AND ALTERATIONS TO THE QUARTERS OF ENGINE COMPANIES NOS. 3, 13, 20, 25, 27, 28, 30, 34, 35, 36, 40, 54, 65 AND 76 AND HOOK AND LADDER COMPANIES NOS. 2, 4, 6, 9, 24 AND 26 (TWENTY-SIX ITEMS IN ALL).

The time for the completion of the work and the full performance of the contract is forty (40) consecutive working days for each item.

The amount of security required for the performance of the contract is fifty per cent. (50%) of the amount of the bid or estimate.

Bids will be compared and contract awarded to the lowest bidder on each item. Contracts will be prepared where the items awarded to any bidder amount to Five Hundred Dollars (\$500.00) or more. Open market orders will be issued where the items awarded to any bidder amount to less than Five Hundred Dollars (\$500.00).

Blank forms and further information may be obtained and the plans and drawings may be seen at the office of the Fire Department, eleventh floor, Municipal Building, Manhattan.

ROBERT ADAMSON, Fire Commissioner.  
m31,a12

**See General Instructions to Bidders on last page, last column, of the "City Record."**

SEALED BIDS OR ESTIMATES WILL BE received by the Fire Commissioner at eleventh floor, Municipal Building, Manhattan, until 10:30 o'clock A. M., on

**MONDAY, APRIL 10, 1916,**  
NO. 1—FOR FURNISHING AND APPLYING SIXTEEN (16) TWO-WHEEL GASOLINE-DRIVEN TRACTORS.

The time for the delivery of the articles, materials and supplies and the performance of the contract is by or before One Hundred and Five (105) calendar days.

The amount of security required for the performance of the contract is fifty per cent. (50%) of the amount of the bid or estimate.

The bidder will state the price of each item or article contained in the specifications or schedules herein contained or hereto annexed, per tractor or other unit of measure, by which the bids will be tested. The extension must be made as the bids will be read from the total.

The bids will be compared and the contract awarded at a lump or aggregate sum.

Bids for supplies must be submitted in duplicate.

Delivery will be required to be made at the time and in the manner and in such quantities as may be directed.

Blank forms and further information may be obtained at the office of the Fire Department, eleventh floor, Municipal Building, Manhattan.

ROBERT ADAMSON, Fire Commissioner. m29,a10

**See General Instructions to Bidders on last page, last column, of the "City Record."**

**BELLEVUE AND ALLIED HOSPITALS, DEPARTMENT OF BRIDGES, FIRE DEPARTMENT, DEPARTMENT OF HEALTH, POLICE DEPARTMENT, DEPARTMENT OF PUBLIC CHARITIES, DEPARTMENT OF STREET CLEANING, DEPARTMENT OF WATER SUPPLY, GAS AND ELECTRICITY.**

##### Proposals.

SEALED BIDS OR ESTIMATES WILL BE received by Bellevue and Allied Hospitals, Department of Bridges, Fire Department, Department of Health, Police Department, Department of Public Charities, Department of Street Cleaning, Department of Water Supply, Gas and Electricity, at Room 1230, Municipal Building, Borough of Manhattan, City of New York, until 12 o'clock noon, on

**TUESDAY, APRIL 11, 1916,**  
FOR FURNISHING AND DELIVERING MOTOR GASOLINE.

The time for the performance of the contract is on or before June 30, 1916.

The amount of security required is thirty (30) per cent. of the amount of the bid or estimate.

No bid will be considered unless it is accompanied by a deposit. Such deposit shall be in an amount not less than one and one-half (1½) per cent. of the total amount of the bid.

The bidder will state the price per gallon or other designated unit, by which the bids will be tested. The extensions must be made and footed up, as the bids will be read and awards made to the lowest bidder on each item or class, as stated in the specifications.

Bids must be submitted in duplicate, each in a separate envelope. No bid will be accepted unless this provision is complied with.

Blank forms and further information may be obtained at Room 1230, Municipal Building, Borough of Manhattan.

BOARD OF TRUSTEES, BELLEVUE AND ALLIED HOSPITALS JOHN W. BRANNAN, M. D., President.

DEPT. OF BRIDGES, F. J. H. KRACKE, Commissioner.

FIRE DEPARTMENT, ROBERT ADAMSON, Commissioner.

DEPT. OF HEALTH, H. EMERSON, Commissioner.

POLICE DEPARTMENT, A. WOODS, Commissioner.

DEPT. OF PUBLIC CHARITIES, JOHN A. KING-BURY, Commissioner.

DEPT. OF STREET CLEANING, J. T. FETHERSTON, Commissioner.

DEPT. OF WATER SUPPLY, GAS AND ELECTRICITY, WILLIAM WILLIAMS, Commissioner. m31,a11

**See General Instructions to Bidders on last page, last column, of the "City Record," except for the address of the office for receiving and opening bids.**

#### DEPARTMENT OF FINANCE.

##### Sale of Corporate Stock.

PROPOSALS FOR \$40,000,000.00 OF FOUR AND ONE-QUARTER PER CENT. CORPORATE STOCK OF THE CITY OF NEW YORK AND \$15,000,000.00 OF FOUR AND ONE-QUARTER PER CENT. CORPORATE STOCK (FIFTEEN YEAR SERIAL) OF THE CITY OF NEW YORK.

##### PRINCIPAL AND INTEREST PAYABLE IN GOLD.

*Exempt from the Federal Income Tax and from All Taxation in the State of New York Except for State Purposes.*

EXECUTORS, ADMINISTRATORS, GUARDIANS AND OTHERS HOLDING TRUST FUNDS ARE AUTHORIZED BY LAW TO INVEST IN SAID STOCK.

##### Separate Bids Must Be Made for Each Class.

SEALED PROPOSALS WILL BE RECEIVED BY THE COMPTROLLER OF THE CITY OF New York, at his office, in the Municipal Building, in the Borough of Manhattan, in The City of New York, until 2 o'clock p. m.,

**WEDNESDAY, THE 19TH DAY OF APRIL, 1916.**

when they will be publicly opened in the presence of the Commissioners of the Sinking Fund, or such of them as shall attend, as provided by law, for the whole or a part of the following-described stock:

##### CORPORATE STOCK.

\$40,000,000.00 of Corporate Stock of The City of New York (For the Supply of Water, Docks and Rapid Transit), Payable both as to Principal and Interest in Gold in The City of New York, Due April 1, 1966. Interest payable semi-annually on April 1 and October 1.

Issued in Coupon Form and interchangeable, denomination of \$1,000, for Coupon Bonds or in Registered form in any multiple of \$10.

##### CORPORATE STOCK (SERIAL).

\$15,000,000.00 of Corporate Stock of The City of New York (For Various Municipal Purposes). Payable both as to principal and interest in Gold in The City of New York. Maturing annually from April 1, 1917, to April 1, 1931, inclusive. Interest payable semi-annually April 1 and October 1.

Issued in Coupon form in the denomination of \$1,000, or in Registered form in any multiple of \$10 for each maturity. Privilege of Registration given to Coupon holders.

Bids will be received only on the basis of a single price for an entire Series, for example: A single bid for \$15,000 is a proposal for 15 \$1,000 items maturing from one to fifteen years. Bids will not be accepted for separate maturities.

##### CONDITIONS OF SALE

##### As Provided for by the Greater New York Charter.

1. Separate proposals must be made for each class of Corporate Stock.

2. Proposals containing conditions other than those herein set forth will not be received or considered.

3. No proposal for stock shall be accepted for less than the par value of the same.

4. Every bidder, as a condition precedent to the reception or consideration of his proposal, shall deposit with the Comptroller in money, or by a certified check drawn to the order of said Comptroller upon a trust company or a State bank incorporated and doing business under the laws of the State of New York, or upon a national bank, Two per cent. of the par value of the stock bid for in each proposal.

No proposal will be received or considered which is not accompanied by such deposit.

All such deposits shall be returned by the Comptroller to the persons making the same within three days after the decision has been rendered as to who is or are the highest bidder or bidders, except the deposit made by the highest bidder or bidders.

5. If said highest bidder or bidders shall refuse or neglect, within five days after service of written notice of the award to him or them, to pay to the City Chamberlain the amount of the stock awarded to him or them at its par value, together with the premium thereon, less the amount deposited by him or them, the amount or amounts of deposit thus made shall be forfeited to and retained by said City as liquidated damages for such neglect or refusal, and shall thereafter be paid into the Sinking Fund of The City of New York for the Redemption of the City Debt.

6. Upon the payment into the City Treasury by the persons whose bids are accepted, of the amounts due for the stock awarded to them respectively, including accrued interest from April 1, 1916, certificates thereof shall be issued to them in such denominations provided for by the Charter as they may desire.

7. It is required by the Charter of the City that in making proposals "every bidder may be required to accept a portion of the whole amount thereof bid for by him at the same rate or proportional price as may be specified in his bid; and any bid which conflicts with this condition shall be rejected, provided, however, that any bidder offering to purchase all or any part of the bonds offered for sale at a price at par or higher may also offer to purchase all or none of said bonds at a different price, and if the Comptroller deems it to be in the interests of the City so to do, he may award the bonds to the bidder offering the highest price for all or none of said bonds; provided, however, that if the Comptroller deems it to be in the interests of the City so to do, he may reject all bids." Under this provision, the condition that the bidder will accept only the whole amount of stock bid for by him, and not any part thereof, cannot be inserted in any bids, except those for "all or none" offered by bidders who have also bid for "all or any part" of the stock offered for sale.

8. The proposals for each class, together with the security deposits, should be inclosed in separate sealed envelopes, indorsed "Proposals for Corporate Stock" or Corporate Stock (Serial), and said envelope inclosed in another sealed envelope, addressed to the Comptroller of The City of New York. (No special form of proposal is required, therefore no blanks are furnished.)

WILLIAM A. PRENDERGAST, Comptroller.

The City of New York, Department of Finance—Comptroller's Office, April 5, 1916. a6,19

##### Sales of Tax Liens.

##### Notice of Continuation of Manhattan Tax Sale.

THE SALE OF THE LIENS FOR UNPAID taxes, assessments and water rents for the Borough of Manhattan as to the liens remaining unsold at the termination of the sale of August 26th, 1915, Oct. 7, Nov. 18, 1915, January 6 and February 17, 1916, has been continued to

**THURSDAY, APRIL 13, 1916**  
at 2 P. M., pursuant to Section 1028 of the Greater New York Charter, and will be continued at that time on the fifth floor of the Municipal Building (room 512), Manhattan, City of New York.

DANIEL MOYNAHAN, Collector of Assessments and Arrears. f19,26,m4,11,18,25,a1,8,13

##### Corporation Sale by Sealed Bids of the Lease of Certain City Real Estate.

UPON THE AUTHORIZATION OF THE Commissioners of the Sinking Fund, and pursuant to a resolution adopted by them at a meeting held March 30, 1916, the Comptroller of The City of New York will sell by sealed bids on

**WEDNESDAY, APRIL 19, 1916,**  
at 12 o'clock M., in Room 368, Municipal Building, Borough of Manhattan, the lease of premises situated on the easterly side of Clinton Street, 100 feet north of Grand Street, and known as No. 154 Clinton Street, Borough of Manhattan, with the improvements thereon, for a period of five years commencing July 1, 1916.

The Comptroller will receive sealed bids for the lease of the said premises for the said period at the minimum or upset price of Eighteen Hundred Dollars (\$1,800) per annum, payable quarterly in advance, and the said sale will be made upon the following

**TERMS AND CONDITIONS:**  
The highest bidder will be required to pay twenty-five per cent. (25%) of the amount of the yearly rental at the time and place of sale; the amount so paid for one quarter's rent shall be forfeited if the successful bidder does not execute the lease when notified it is ready for execution.

He will also be required to give an undertaking in the amount of the annual rental bid, with sufficient surety to be approved by the Comptroller, for the payment of the rent quarterly in advance and for the performance of the terms and covenants of the lease.

No person shall be received as lessee or surety who is a delinquent on any former lease from the corporation, and no bid shall be accepted from any person who is in arrears to the corporation upon debt or contract, or who is a defaulter as surety or otherwise upon any obligation to the City, as provided by law.

The lease will be in the usual form of leases of like property and will contain in addition to other terms, covenants and conditions, as follows:

First—A clause providing that the lessee shall pay the usual rates for water, per meter measurements, and comply with the rules and regulations of the Department of Water Supply, Gas and Electricity.

Second—A clause providing that the lessee shall not make any alterations or improvements on the property, except with the consent and approval of the Comptroller.

Third—A clause providing that during the term of the lease the lessee shall keep the building in proper repair, both inside and outside, at his own cost and expense, and shall comply with all the laws and ordinances of The City of New York.

Fourth—A clause providing that all repairs,

alterations and improvements made on or to the property by the lessee during the period of the lease shall become the property of The City of New York at the expiration of said lease.

Fifth—A clause providing that the lessee shall have possession of the premises immediately upon the execution of the lease without the necessity of paying rent until the date of the commencement of the lease, but he shall be liable for any damages which may occur in or to the premises to be demised from the date of possession.

The Comptroller shall have the right to reject any or all bids if deemed to be to the interest of the City of New York.

WM. A. PRENDERGAST, Comptroller, City of New York.

Department of Finance, Comptroller's Office, March 31, 1916. a3,19

##### Confirmation of Assessments.

##### NOTICES TO PROPERTY OWNERS.

IN PURSUANCE OF SECTION 986 OF THE Greater New York Charter, the Comptroller of the City of New York hereby gives public notice of the confirmation by the Supreme Court and the entering in the Bureau for the Collection of Assessments and Arrears of the assessment for

**OPENING AND ACQUIRING TITLE TO THE following named streets in the BOROUGH OF QUEENS:**

**SECOND WARD.**  
OPENING AND ACQUIRING TITLE TO GROVE STREET from Woodlawn Avenue to Traffic Street; VINCENT STREET from Ralph Street to Metropolitan Avenue; RALPH STREET from Grandview Avenue to Traffic Street. Confirmed March 3, 1916. Entered April 5th, 1916.

Area of assessment includes all those lands, tenements and hereditaments and premises situate and being in the Borough of Queens, in The City of New York, which, taken together, are bounded and described as follows, viz.:

Beginning at a point on the easterly line of Prospect Avenue where it is intersected by a line midway between Bleeker Street and Ralph Street as these streets are laid out east of Prospect Avenue, and running thence eastwardly along the said line midway between Bleeker Street and Ralph Street to the intersection with the line bisecting the angle formed by the intersection of the prolongations of the easterly line of Prospect Avenue and the westerly line of Vincent Street as these streets are laid out adjoining Metropolitan Avenue on the south; thence northwardly along the said bisecting line to the intersection with the northerly line of Metropolitan Avenue; thence northwardly at right angles to Metropolitan Avenue a distance of 100 feet; thence eastwardly and parallel with Metropolitan Avenue to the intersection with a line at right angles to Metropolitan Avenue and passing through a point on its southerly side where it is intersected by a line bisecting the angle formed by the intersection of the prolongation of the easterly line of Vincent Street and the westerly line of Fresh Pond Road as these streets are laid out adjoining Metropolitan Avenue on the south; thence southwardly along the said line at right angles to Metropolitan Avenue to the intersection with its southerly side; thence southwardly along the said bisecting line to the intersection with a line midway between Bleeker Street and Ralph Street as these streets are laid out between Vincent Street and Fresh Pond Road; thence eastwardly along the said line midway between Bleeker Street and Ralph Street and along the prolongation of the said line to the intersection with a line distant 100 feet northeasterly from and parallel with the northeasterly line of Traffic Street, the said distance being measured at right angles to Traffic Street;



thence southeastwardly along the said line parallel with Traffic street to the intersection with a line bisecting the angle formed by the intersection of the prolongations of the southerly line of Ralph street and the northerly line of Grove street as these streets are laid out between Fresh Pond road and Traffic street; thence westwardly along the said bisecting line to a point distant 100 feet easterly from the easterly line of Fresh Pond road, the said distance being measured at right angles to Fresh Pond road; thence southwardly and always distant 100 feet easterly from and parallel with the easterly line of Fresh Pond road to the intersection with a line midway between Grove street and Linden street as these streets adjoin Fresh Pond road on the east; thence westwardly along the said line midway between Grove street and Linden street to the intersection with the easterly line of Fresh Pond road; thence westwardly in a straight line to a point on the westerly line of Fresh Pond road where it is intersected by a line midway between Grove street and Linden street as these streets are laid out between Prospect avenue and Fresh Pond road; thence westwardly along the said line midway between Grove street and Linden street and along the prolongation of the said line to the intersection with the prolongation of a line midway between Grove street and Linden street as these streets are laid out between Fairview avenue and Grandview avenue; thence southwardly along a line always midway between Grove street and Linden street as these streets are laid out southwardly from Grandview avenue and along the prolongation of the said line to the intersection with a line distant 100 feet southwardly from and parallel with the westerly line of Woodward avenue, the said distance being measured at right angles to Woodward avenue; thence northwardly along the said line parallel with Woodward avenue to the intersection with a line midway between Ralph street and Grove street; thence northeastwardly and always midway between Ralph street and Grove street to the intersection with a line distant 100 feet southwardly from and parallel with the westerly line of Grandview avenue, the said distance being measured at right angles to Grandview avenue; thence northwardly along the said line parallel with Grandview avenue to the intersection with a line midway between Bleeker street and Ralph street as the streets are laid out between Fairview avenue and Grandview avenue; thence northeastwardly along the said line midway between Bleeker street and Ralph street and along the prolongation of the said line to the intersection with the prolongation of a line midway between Bleeker street and Ralph street as these streets are laid out between Forest avenue and Prospect avenue; thence eastwardly along the said line midway between Bleeker street and Ralph street and along the prolongation of the said line to the intersection with the westerly line of Prospect avenue; thence southeastwardly in a straight line to the point or place of beginning.

—the above entitled assessment was entered on the day hereinafter given in the Record of Titles of Assessments, kept in the Bureau for the Collection of Assessments and Arrears of Taxes and Assessments and of Water Rents, and unless the amount assessed for benefit on any person or property shall be paid on or before June 5, 1916, which is sixty days after the date of said entry of the assessments, interest will be collected thereon at the rate of seven per centum per annum, to be calculated from ten days after the date of said entry to the date of payment, as provided by Sections 159 and 987 of the Greater New York Charter.

The above assessment is payable to the Collector of Assessments and Arrears at his office in the Municipal Building, Court House Square, Long Island City, Borough of Queens, between the hours of 9 a. m. and 2 p. m., and on Saturdays from 9 a. m. to 12 noon.

WILLIAM A. PRENDERGAST, Comptroller.  
Dated, New York, April 5, 1916. m31,a18

IN PURSUANCE OF SECTION 1018 OF THE Greater New York Charter, the Comptroller of the City of New York hereby gives public notice to all persons, owners of property, affected by the following assessments for LOCAL IMPROVEMENTS IN THE BOROUGH OF QUEENS:

#### FIRST WARD.

BASIN on the easterly corner of TWELFTH AND GRAHAM AVENUES. Area of assessment affects block 200.

BASINS on all four corners of VAN ALST and PAYNTER AVENUES. Area of assessment affects blocks 86, 104 and 146.

BASINS on WOOLSEY AVENUE at the north and east corners of SEVENTH AVENUE; north and east corners of SIXTH AVENUE, and the easterly corner of PARK PLACE. Area of assessment affects blocks 65, 75, 78 and 87.

FIRST AND SECOND WARDS.  
PACKARD STREET—REGULATING, GRADING, CURBING, LAYING SIDEWALKS AND CROSSWALKS from Middleburg Avenue to Borden Avenue. Area of assessment affects blocks 38 to 43; 45 to 50 in the first ward and blocks 1383, 1388, 1389, 1394, 1396, 1397, 1398, 1403 and 1407 in the second ward.

SECOND WARD.  
BASINS on FLUSHING AVENUE at the southerly corner of CASPIAN STREET; easterly and southerly corners of ZEIDLER STREET; easterly corner of EMMA STREET; easterly corner of SOPHIE STREET, and the easterly corner of MARTIN STREET. Area of assessment affects blocks 2339, 2340, 2341 and 2347.

FOURTH WARD.  
SEWER in BRIGGS AVENUE from Jamaica Avenue to Myrtle Avenue, and in MYRTLE AVENUE from Briggs Avenue to Hamilton Avenue. Area of assessment affects blocks 192, 196, 197 and 198.

CEDAR AVENUE—SEWER from Jamaica Avenue to Scott Street. Area of assessment affects blocks 219, 220, 266 to 269.

WOODMERE PLACE—SEWER from Freedom Avenue to Rockaway Beach Branch of the Long Island Railroad. Area of assessment affects blocks 240 and 241.

—that the above assessments were confirmed by the Board of Assessors on April 4, 1916, and entered April 4, 1916, in the Record of Titles of Assessments, kept in the Bureau for the Collection of Assessments and Arrears of Taxes and Assessments and of Water Rents, and unless the amount assessed for benefit on any person or property shall be paid on or before June 3, 1916, which is sixty days after the date of said entry of the assessments, interest will be collected thereon at the rate of seven per centum per annum, to be calculated from ten days after the date of said entry to the date of payment, as provided by Sections 159 and 1019 of the Greater New York Charter.

The above assessment is payable to the Collector of Assessments and Arrears at his office in the Municipal Building, Court House Square, Long Island City, Borough of Queens, between the hours of 9 a. m. and 2 p. m., and on Saturdays from 9 a. m. to 12 noon.

WILLIAM A. PRENDERGAST, Comptroller.  
Dated, New York, April 4, 1916. a7,18

IN PURSUANCE OF SECTION 1018 OF THE Greater New York Charter, the Comptroller of the City of New York hereby gives public notice to all persons, owners of property, affected by the following assessments for LOCAL IMPROVEMENTS IN THE BOROUGH OF MANHATTAN:

SECTION 4.  
WEST FORTY-FOURTH STREET—ALTERATION AND IMPROVEMENT TO SEWER between Seventh and Eighth Avenues. Area of assessment affects blocks 1015 and 1016.

SECTION 5.  
RECEIVING BASIN at the southwest corner of EAST SEVENTY-EIGHTH STREET AND FIRST AVENUE. Area of assessment affects block 1462.

EXTERIOR STREET—Paving and Curbing from Sixty-seventh Street to a point 100 feet south of Seventieth Street and from a point 100 feet north of Seventieth Street to Seventy-ninth Street. Area of assessment affects blocks 1479 to 1490 and 1576 and 1589.

SECTION 8.  
WEST ONE HUNDRED AND SIXTIETH STREET—PAVING AND CURBING from Fort Washington Avenue to Riverside Drive. Area of assessment affects block 2136.

RECEIVING BASIN adjacent to the southwest corner of ONE HUNDRED AND SEVENTY-FIRST STREET AND FORT WASHINGTON AVENUE. Area of assessment affects block 2139.

BASINS adjacent to the northeast corner of ONE HUNDRED AND SEVENTY-SECOND STREET AND HAVEN AVENUE, and the southwest corner of ONE HUNDRED AND SEVENTY-THIRD STREET AND FORT WASHINGTON AVENUE. Area of assessment affects block 2139.

BASIN adjacent to southwest corner of ONE HUNDRED AND SEVENTY-SECOND STREET AND FORT WASHINGTON AVENUE. Area of assessment affects block 2139.

WEST ONE HUNDRED AND SEVENTY-NINTH STREET—PAVING, CURBING AND RECURBING from Northern Avenue to Haven Avenue. Area of assessment affects block 2177.

—that the above assessments were confirmed by the Board of Assessors on April 4, 1916, and entered April 4, 1916, in the Record of Titles of Assessments, kept in the Bureau for the Collection of Assessments and Arrears of Taxes and Assessments and of Water Rents, and unless the amount assessed for benefit on any person or property shall be paid on or before June 3, 1916, which is sixty days after the date of said entry of the assessments, interest will be collected thereon at the rate of seven per centum per annum, to be calculated from ten days after the date of said entry to the date of payment, as provided by Sections 159 and 1019 of the Greater New York Charter.

The above assessment is payable to the Collector of Assessments and Arrears at his office in the Municipal Building, north side, third floor, Borough of Manhattan, between the hours of 9 a. m. and 2 p. m., and on Saturdays from 9 a. m. to 12 noon.

WILLIAM A. PRENDERGAST, Comptroller.  
Dated, New York, April 4, 1916. a7,18

IN PURSUANCE OF SECTION 1018 OF THE Greater New York Charter, the Comptroller of the City of New York hereby gives public notice to all persons, owners of property, affected by the following assessments for LOCAL IMPROVEMENTS IN THE BOROUGH OF THE BRONX:

SECTION 9.  
EXTERIOR STREET—REGULATING, GRADING AND REGRADING, SETTING AND RESETTING CURBSTONES, FLAGGING AND REFLAGGING SIDEWALKS, LAYING AND RELAYING CROSSWALKS, CONSTRUCTING DRAINS AND PLACING GUARD RAILS from the existing pavement on the south side of East One Hundred and Fifty-first Street to Jerome Avenue. Area of assessment affects blocks 2497 and 2499.

SECTION 10.  
FLAGGING AND REFLAGGING SIDEWALKS on the northerly side of EAST ONE HUNDRED AND FORTIETH STREET, west of Cypress Avenue. Area of assessment affects block 2563.

SECTION 11.  
EAST ONE HUNDRED AND EIGHTY-SEVENTH STREET—FLAGGING AND REFLAGGING SIDEWALKS on the southerly side of East One Hundred and Eighty-seventh Street from Webster Avenue to Marion Avenue. Area of assessment affects block 3024.

—that the above assessments were confirmed by the Board of Assessors April 4, 1916, and entered April 4, 1916, in the Record of Titles of Assessments, kept in the Bureau for the Collection of Assessments and Arrears of Taxes and Assessments and of Water Rents, and unless the amount assessed for benefit on any person or property shall be paid on or before June 3, 1916, which is sixty days after the date of said entry of the assessments, interest will be collected thereon at the rate of seven per centum per annum, to be calculated from ten days after the date of said entry to the date of payment, as provided by Sections 159 and 1019 of the Greater New York Charter.

The above assessments are payable to the Collector of Assessments and Arrears at his office in the Bergen Building, 4th floor, southeast corner of Arthur and Tremont avenues, Borough of The Bronx, between the hours of 9 a. m. and 2 p. m., and on Saturdays from 9 a. m. to 12 noon.

WILLIAM A. PRENDERGAST, Comptroller.  
Dated, New York, April 4, 1916. a7,18

IN PURSUANCE OF SECTION 1018 OF THE Greater New York Charter, the Comptroller of the City of New York hereby gives public notice to all persons, owners of property, affected by the following assessments for LOCAL IMPROVEMENTS IN THE BOROUGH OF QUEENS:

#### FIRST WARD.

CREEK STREET—REGULATING AND GRADING from Borden Avenue to Hunters Point Avenue. Area of assessment affects blocks 109 to 114, inclusive.

SECTION 2.  
SOPHIE STREET—REGULATING AND LAYING SIDEWALKS from Flushing Avenue to Nudge Street. Area of assessment affects blocks 2338 and 2339.

COPPER STREET—REGULATING AND GRADING SIDEWALK AND FLAGGING between Irving Avenue and the Brooklyn Borough Line. Area of assessment affects blocks 2830 and 2831.

HUGHES STREET—REGULATING, GRADING, CURBING, FLAGGING AND PAVING from Doscher Avenue to a line 75 feet westerly from Buchman Avenue. Area of assessment affects blocks 2568 and 2575.

PUTNAM AVENUE—REGULATING AND PAVING from Forrest Avenue to a line 65 feet west of Buchman Avenue. Area of assessment affects blocks 2573 and 2574, 2576 and 2579.

THIRD WARD.  
REGULATING AND GRADING THE SIDEWALK SPACES AND LAYING SIDEWALK on the westerly side of UNION STREET between Sanford Avenue and Bedford Street. Area of assessment affects block 68.

FOURTH WARD.  
CEDAR AVENUE—SEWER from Beaufort Avenue to Chichester Avenue. Area of assessment affects blocks 46 and 469.

—that the above assessments were confirmed by the Board of Assessors on March 28, 1916, and entered March 28, 1916, in the Record of Titles of Assessments, kept in the Bureau for the Collection of Assessments and Arrears of Taxes and Assessments and of Water Rents, and unless the amount assessed for benefit on any person or property shall be paid on or before May 27,

1916, which is sixty days after the date of said entry of the assessments, interest will be collected thereon at the rate of seven per centum per annum, to be calculated from ten days after the date of said entry to the date of payment, as provided by Sections 159 and 1019 of the Greater New York Charter.

The above assessment is payable to the Collector of Assessments and Arrears at his office in the Municipal Building, Court House Square, Long Island City, Borough of Queens, between the hours of 9 a. m. and 2 p. m., and on Saturdays from 9 a. m. to 12 noon.

WILLIAM A. PRENDERGAST, Comptroller.  
Dated, New York, March 28, 1916. m31,a11

IN PURSUANCE OF SECTION 986 OF THE Greater New York Charter, the Comptroller of the City of New York hereby gives public notice of the confirmation by the Supreme Court and the entering in the Bureau for the Collection of Assessments and Arrears of the assessment for OPENING AND ACQUIRING TITLE to the following named streets in the BOROUGH OF QUEENS:

#### FIRST WARD.

SHERMAN STREET—OPENING from Fourteenth Street to Grand Street, and MAKION STREET—OPENING from Fourteenth Street to Ridge Street. Confirmed February 2nd, 1916. Entered March 29th, 1916. Area of assessment includes all those lands, tenements and hereditaments and premises situate and being in the Borough of Queens, in The City of New York, which, taken together, are bounded and described as follows, viz.:

Beginning at a point on the easterly line of the Boulevard, midway between Thirteenth street and Fourteenth street, and running thence northwardly along the easterly line of the Boulevard to the intersection with the prolongation of a line midway between Sherman street and the Boulevard as these streets are laid out between Harris avenue and Bodine street; thence northwardly along the said line midway between Sherman street and the Boulevard and along the prolongation of the said line to the intersection with the southerly line of Harris avenue; thence northwardly in a straight line to a point on the northerly line of Harris avenue midway between Sherman street and the Boulevard; thence northwardly along a line always midway between Sherman street and the Boulevard as these streets are laid out between Harris avenue and Sanford street and along the prolongation of the said line to the intersection with a line bisecting the angle formed by the intersection of the easterly line of the Boulevard and the prolongation of the westerly line of Sherman street as these streets are laid out between Broadway and Ridge street; thence northwardly along the said bisecting line to the intersection with a line bisecting the angle formed by the intersection of the prolongations of the easterly line of the Boulevard and the westerly line of Sherman street as these streets are laid out southerly from and adjoining Elm street; thence northwardly along the said bisecting line to the intersection with a line bisecting the angle formed by the intersection of the prolongations of the easterly line of the Boulevard and the westerly line of Sherman street as these streets are laid out between Camelia street and Broadway; thence northwardly along the said bisecting line to the intersection with a line bisecting the angle formed by the intersection of the prolongations of the easterly line of the Boulevard and the westerly line of Sherman street as these streets are laid out between Temple street and Elm street; thence northwardly along the said bisecting line to the intersection with the southerly line of Welling street; thence northwardly and parallel with Sherman street to the intersection with a line distant 100 feet northerly from and parallel with the northerly line of Welling street as this street is laid out westerly from and adjoining Grand avenue, the said distance being measured at right angles to Welling street; thence eastwardly along the said line parallel with Welling street and along the prolongation of the said line to the intersection with a line distant 100 feet northerly from and parallel with the northerly line of Grand avenue, the said distance being measured at right angles to Grand avenue; thence eastwardly along the said line parallel with Grand avenue to the intersection with the prolongation of a line midway between Sherman street and Hopkins avenue as these streets are laid out between Grand avenue and Broadway; thence southwardly along the said line midway between Sherman street and Hopkins avenue and along the prolongation of the said line to the intersection with a line midway between Broadway and Ridge street; thence eastwardly along the said line midway between Hopkins avenue and Marion street; thence southwardly along the said line midway between Hopkins avenue and Marion street and along the prolongation of the said line to the intersection with the northerly line of Freeman avenue; thence southwardly in a straight line to a point on the southerly line of Freeman avenue midway between Van Alst avenue and Marion street; thence southwardly along a line always midway between Van Alst avenue and Marion street and along the prolongation of the said line to the intersection with the southerly line of Fourteenth street; thence southwardly at right angles to Fourteenth street a distance of 100 feet; thence westwardly and parallel with Fourteenth street to the point or place of beginning.

—the above entitled assessment was entered on the day hereinafter given in the Record of Titles of Assessments, kept in the Bureau for the Collection of Assessments and Arrears of Taxes and Assessments and of Water Rents, and unless the amount assessed for benefit on any person or property shall be paid on or before May 29, 1916, which is sixty days after the date of said entry of the assessments, interest will be collected thereon at the rate of seven per centum per annum, to be calculated from ten days after the date of said entry to the date of payment, as provided by Sections 159 and 987 of the Greater New York Charter.

The above assessment is payable to the Collector of Assessments and Arrears at his office in the Municipal Building, Court House Square, Long Island City, Borough of Queens, between the hours of 9 a. m. and 2 p. m., and on Saturdays from 9 a. m. to 12 noon.

WILLIAM A. PRENDERGAST, Comptroller.  
Dated, New York, March 29, 1916. m31,a11

IN PURSUANCE OF SECTION 1018 OF THE Greater New York Charter, the Comptroller of the City of New York hereby gives public notice to all persons, owners of property, affected by the following assessments for LOCAL IMPROVEMENTS IN THE BOROUGH OF MANHATTAN:

#### SECTION 3.

WEST THIRTY-SECOND STREET—ALTERATION AND IMPROVEMENT TO SEWER between Broadway and Fifth Avenue. Area of assessment affects blocks 833 and 834.

#### SECTION 5.

EAST SEVENTY-SIXTH STREET—ALTERATION AND IMPROVEMENT TO SEWER between Lexington and Park Avenues. Area of assessment affects blocks 1410 and 1411.

—that the above assessments were confirmed by the Board of Assessors on March 28, 1916, and entered March 28, 1916, in the Record of Titles of Assessments, kept in the Bureau for the Collection of Assessments and Arrears of Taxes and Assessments and of Water Rents, and unless the amount assessed for benefit on any person or property shall be paid on or before May 27,

1916, which is sixty days after the date of said entry of the assessments, interest will be collected thereon at the rate of seven per centum per annum, to be calculated from ten days after the date of said entry to the date of payment, as provided by Sections 159 and 1019 of the Greater New York Charter.

The above assessment is payable to the Collector of Assessments and Arrears at his office in the Municipal Building, north side, third floor, Borough of Manhattan, between the hours of 9 a. m. and 2 p. m. and on Saturdays from 9 a. m. to 12 noon.

WILLIAM A. PRENDERGAST, Comptroller.  
Dated, New York, March 28, 1916. m31,a11

IN PURSUANCE OF SECTION 1018 OF THE Greater New York Charter, the Comptroller of the City of New York hereby gives public notice to all persons, owners of property, affected by the following assessments for LOCAL IMPROVEMENTS IN THE BOROUGH OF BROOKLYN:

#### SECTION 13.

HEMLOCK STREET—REGULATING, GRADING, CURBING, FLAGGING AND PAVING between Glenmore and Pitkin Avenues. Area of assessment affects blocks 4216 and 4217.

#### SECTION 14.

LOUISIANA AVENUE—REGULATING, GRADING, CURBING AND FLAGGING between Williams and Vienna Avenues. Area of assessment affects blocks 4293, 4294, 4317 and 4318.

#### SECTION 15.

EAST THIRTY-FOURTH STREET—REGULATING, GRADING, CURBING AND FLAGGING from Tilden Avenue to Canarsie Lane. Area of assessment affects blocks 4918, 4919, 4933 and 4934.

—that the above assessments were confirmed by the Board of Assessors on March 28th, 1916, and entered March 28th, 1916, in the records of Title and Assessments, kept in the Bureau for the Collection of Assessments and Arrears of Taxes and Assessments and of Water Rents, and unless the amount assessed for benefit on any person or property shall be paid on or before May 27th, 1916, which is sixty days after the date of said entry of the assessment, interest will be collected thereon at the rate of seven per centum per annum, to be calculated from ten days after the date of entry to the date of payment, as provided by Sections 159 and 1019 of the Greater New York Charter.

The above assessments are payable to the Collector of Assessments and Arrears at his office in the Offerman Building, 503 Fulton Street, Borough of Brooklyn, between the hours of 9 a. m. and 2 p. m. and on Saturdays from 9 a. m. to 12 m. noon.

WILLIAM A. PRENDERGAST, Comptroller.  
Dated, New York, March 29th, 1916. m31,a11

IN PURSUANCE OF SECTION 986 OF THE Greater New York Charter, the Comptroller of the City of New York hereby gives public notice of the confirmation by the Supreme Court and the entering in the Bureau for the Collection of Assessments and Arrears of the assessment for OPENING AND ACQUIRING TITLE to the following named avenue in the BOROUGH OF QUEENS:

#### SECOND WARD.

CLINTON AVENUE—OPENING, from Montgomery Avenue to Mueller Street. Confirmed January 26, 1916; entered March 28, 1916. Area of assessment includes all those lands, tenements and hereditaments and premises situate, lying and being in the Borough of Queens, in The City of New York, which, taken together, are bounded and described as follows, viz.:

AREA NO. ONE: Beginning at a point on the Easterly line of Montgomery Avenue midway between the Southerly line of Hull Avenue and the Northerly line of Clinton Avenue, and running thence Southerly along the Easterly line of Montgomery Avenue to the Southerly line of the right of way of the Montauk Division of the Long Island Railroad; running thence Westerly along the Southerly line of the right of way of the Montauk Division of the Long Island Railroad to the intersection of the same with the easterly line of Clay Avenue; running thence Southerly along the Easterly line of Old Clay Avenue to the high water line of Newtown Creek; running thence Easterly along the high water line of Newtown Creek and the high water line of Maspeth Creek to the intersection of the same with a line bisecting the angle between the Southerly line of Hull Avenue and the Northerly line of Clinton Avenue, as the same are laid down West of Clark Avenue; thence westerly along said bisecting line to the intersection with a line midway between the Southerly line of Hull Avenue and the Northerly line of Clinton Avenue, as the same are laid down west of the angle in Clinton Avenue, about 188 feet west of Clark Avenue; thence westerly along the said line midway between the Southerly line of Hull Avenue and the Northerly line of Clinton Avenue, and continuations thereof, to the intersection of the same with a line bisecting the angle between the Southerly line of Hull Avenue and the Northerly line of Clinton Avenue as the same are laid down between Clinton Avenue and Montgomery Avenue; thence westerly along said bisecting line to the Easterly line of Montgomery Avenue, the point or place of beginning.

AREA NO. TWO: Beginning at a point formed by the intersection of a line midway between the Southerly line of Hull Avenue and the Northerly line of Clinton Avenue with a line 100 feet Westerly of and parallel with the westerly line of Broad Street; running thence Easterly along the line midway between the Southerly line of Hull Avenue and the Northerly line of Clinton Avenue and the continuations of the same to the intersection of the same with the Easterly line of Mueller Street; thence Easterly and at right angles to Mueller Street 100 feet; thence Southerly along a line 100 feet from and parallel with the Easterly line of Mueller Street to an intersection with a line at right angles to the Easterly line of Mueller Street where the same is intersected by the prolongation of the line midway between the Northerly line of Perry Avenue and the Southerly line of Clinton Avenue; thence westerly along said line at right angles to the Easterly line of Mueller Street to an intersection with the Easterly line of Mueller Street; thence westerly along the prolongation of and along the line midway between the Northerly line of Perry Avenue and the Southerly line of Clinton Avenue to an intersection with a line 100 feet westerly from and parallel with the westerly line of Broad Street; thence Northerly along said line 100 feet westerly from and parallel with the westerly line of Broad Street to the intersection with the line midway between the southerly line of Hull Avenue and the Northerly line of Clinton Avenue, the point or place of beginning.

—the above entitled assessment was entered on the day hereinafter given in the Record of Titles of Assessments, kept in the Bureau for the Collection of Assessments and Arrears of Taxes and Assessments and of Water Rents, and unless the amount assessed for benefit on any person or property shall be paid on or before May 27, 1916, which is sixty days after the date of said entry of the assessments, interest will be collected thereon at the rate of seven per centum per annum, to be calculated from ten days after the date of said entry to the date of payment, as provided by Sections 159 and 987 of the Greater New York Charter.



The above assessment is payable to the Collector of Assessments and Arrears at his office in the Municipal Building, Court House Square, Long Island City, Borough of Queens, between the hours of 9 a. m. and 2 p. m., and on Saturdays from 9 a. m. to 12 noon.

WILLIAM A. PRENDERGAST, Comptroller.  
Dated, New York, March 28, 1916. m30,a10

#### Corporation Sales of Buildings and Appurtenances Thereto on City Real Estate by Sealed Bids.

AT THE REQUEST OF THE PRESIDENT of the Borough of Brooklyn, public notice is hereby given that the Commissioners of the Sinking Fund, by virtue of the powers vested in them by law, will offer for sale by sealed bids certain encroachments standing upon property owned by The City of New York, acquired by it for street opening purposes in the

##### Borough of Brooklyn.

BEING the buildings, parts of buildings, etc., standing within the lines of 20th Avenue from West Street to Gravesend Avenue, in the Borough of Brooklyn, which are more particularly described on a certain map on file in the office of the Collector of City Revenue, Department of Finance, Room 368, Municipal Building, Borough of Manhattan.

PURSUANT to a resolution of the Commissioners of the Sinking Fund, adopted at a meeting held March 30, 1916, the sale by sealed bids at the upset or minimum prices named in the description of each parcel of the above described buildings and appurtenances thereto will be held by direction of the Comptroller on

##### MONDAY, APRIL 24, 1916.

at 11 A. M., in lots and parcels, and in manner and form, and at upset prices as follows:

PARCEL 71: Stable, platform, part of shed and part of coal pocket at the southwest corner of Gravesend Avenue and Avenue I. Cut shed 7.4 feet on East side by 53.3 feet on south side. Cut coal pocket 9.4 feet on west side by 4.5 feet on north side. Upset price, \$75.00.

PARCEL 75: Part of two-story and attic frame house No. 2331 West Street, and part of garage. Cut house 18.7 feet on front by 8.2 feet on north side. Cut garage 12 feet on south side by 4.6 feet on east side. Upset price, \$250.00.

Sealed bids (blank forms of which may be obtained upon application) will be received by the Comptroller at the office of the Collector of City Revenue, Room 368, Municipal Building, Borough of Manhattan, until 11.00 a. m. on the 24th day of April, 1916, and then publicly opened for the sale for removal of the above-described buildings and appurtenances thereto, and the award will be made to the highest bidder within twenty-four hours, or as soon as possible thereafter.

Each parcel must be bid for separately and will be sold in its entirety, as described in above advertisement.

Each and every bid must be accompanied by a deposit of cash or certified check in a sum equal to 25 per cent. of the amount of the bid, except that a minimum deposit of \$50 will be required with all bids, and that a deposit of \$500 will be sufficient to entitle bidders to bid on any or all of the buildings.

Deposits of unsuccessful bidders will be returned within twenty-four hours after successful bidders have paid purchase price in full and given security, and those of successful bidders may be declared forfeited to The City of New York by the Comptroller upon the failure of the successful bidder to further comply with the requirements of the terms and conditions of the sale as set forth hereinafter.

Successful bidders will be required to pay the purchase money and deposit the required security within twenty-four hours of the receipt of notification of the acceptance of their bids.

The Comptroller reserves the right to reject any and all bids and to waive any defects or informalities in any bid should it be deemed in the interest of The City of New York to do so.

All bids must state clearly (1) the number or description of the building or buildings bid for, (2) the amount of the bid, (3) the full name and address of the bidder.

All bids must be inclosed in properly sealed envelopes, marked "Proposals to be opened April 24, 1916," and must be delivered, or mailed in time for their delivery, prior to 11 a. m. of that date to the "Collector of City Revenue, Room 368, Municipal Building, New York City," from whom any further particulars regarding the buildings to be disposed of may be obtained.

#### THE BUILDINGS WILL BE SOLD FOR IMMEDIATE REMOVAL ONLY, SUBJECT TO THE TERMS AND CONDITIONS PRINTED ON THE LAST PAGE OF THIS ISSUE OF THE "CITY RECORD."

WM. A. PRENDERGAST, Comptroller.  
City of New York, Department of Finance, Comptroller's Office, March 31, 1916. a7,24

AT THE REQUEST OF THE PRESIDENT of the Borough of The Bronx, public notice is hereby given that the Commissioners of the Sinking Fund, by virtue of the powers vested in them by law, will offer for sale by sealed bids certain encroachments standing upon property owned by The City of New York, acquired by it for street opening purposes in the

##### Borough of The Bronx.

BEING the buildings, parts of buildings, etc., standing within the lines of East 228th Street from Bronx Boulevard to Paulding Avenue, in the Borough of The Bronx, which are more particularly described on a certain map on file in the office of the Collector of City Revenue, Department of Finance, Room 368, Municipal Building, Borough of Manhattan.

PURSUANT to a resolution of the Commissioners of the Sinking Fund, adopted at a meeting held March 30, 1916, the sale by sealed bids at the upset or minimum prices named in the description of each parcel of the above buildings and appurtenances thereto will be held by direction of the Comptroller on

##### FRIDAY, APRIL 21, 1916.

at 11 A. M., in lots and parcels, and in manner and form, and at upset prices as follows:

PARCEL 43 AA: Picket fence on north side of East 228th Street, 110 feet west of Barnes Avenue. Upset price, \$5.00.

PARCEL 43 BB: Picket fence at northeast corner of East 228th Street and Barnes Avenue. Upset price, \$5.00.

PARCEL 43 CC: Picket fence at southwest corner of East 228th Street and Barnes Avenue. Upset price, \$5.00.

PARCEL 43 DD: Picket fence on north side of East 228th Street, 335 feet west of Barnes Avenue. Upset price, \$2.00.

PARCEL 43 EE: Wall on north side of East 228th Street, 300 feet east of White Plains Road. Upset price, \$2.00.

PARCEL 43 FF: Fence on north side of East 228th Street, 100 feet east of White Plains Road. Upset price, \$2.00.

PARCEL 43 GG: Fence east of and adjoining Parcel No. 43 FF. Upset price, \$2.00.

PARCEL 50: Fence and part of porch and steps on south side of East 228th Street, 425 feet east of Bronxwood Avenue. Upset price, \$2.00.

PARCEL 60: Picket fence on north side of East 228th Street, 225 feet east of Bronxwood Avenue. Upset price, \$5.00.

PARCEL 61: Picket fence east of and adjoining Parcel No. 60. Upset price, \$5.00.

PARCEL 63: Picket fence on the north side of East 228th Street, 410 feet east of Bronxwood Avenue. Upset price, \$2.00.

PARCEL 64: Picket fence east of and adjoining Parcel No. 63. Upset price, \$2.00.

PARCEL 65: Picket fence east of and adjoining Parcel No. 64. Upset price, \$2.00.

Sealed bids (blank forms of which may be obtained upon application) will be received by the Comptroller at the office of the Collector of City Revenue, Room 368, Municipal Building, Borough of Manhattan, until 11.00 a. m. on the 21st day of April, 1916, and then publicly opened for the sale for removal of the above-described buildings and appurtenances thereto, and the award will be made to the highest bidder within twenty-four hours, or as soon as possible thereafter.

Each parcel must be bid for separately and will be sold in its entirety, as described in above advertisement.

Each and every bid must be accompanied by a deposit of cash or certified check in a sum equal to 25 per cent. of the amount of the bid, except that a minimum deposit of \$50 will be required with all bids, and that a deposit of \$500 will be sufficient to entitle bidders to bid on any or all of the buildings.

Deposits of unsuccessful bidders will be returned within twenty-four hours after successful bidders have paid purchase price in full and given security, and those of successful bidders may be declared forfeited to The City of New York by the Comptroller upon the failure of the successful bidder to further comply with the requirements of the terms and conditions of the sale as set forth hereinafter.

Successful bidders will be required to pay the purchase money and deposit the required security within twenty-four hours of the receipt of notification of the acceptance of their bids.

The Comptroller reserves the right to reject any and all bids and to waive any defects or informalities in any bid should it be deemed in the interest of The City of New York to do so.

All bids must state clearly (1) the number or description of the building or buildings bid for, (2) the amount of the bid, (3) the full name and address of the bidder.

All bids must be inclosed in properly sealed envelopes, marked "Proposals to be opened April 21, 1916," and must be delivered, or mailed in time for their delivery, prior to 11 a. m. of that date to the "Collector of City Revenue, Room 368, Municipal Building, New York City," from whom any further particulars regarding the buildings to be disposed of may be obtained.

#### THE BUILDINGS WILL BE SOLD FOR IMMEDIATE REMOVAL ONLY, SUBJECT TO THE TERMS AND CONDITIONS PRINTED ON THE LAST PAGE OF THIS ISSUE OF THE "CITY RECORD."

WM. A. PRENDERGAST, Comptroller.  
City of New York, Department of Finance, Comptroller's Office, March 31, 1916. a5,21

AT THE REQUEST OF THE BOARD OF Water Supply, public notice is hereby given that the Commissioners of the Sinking Fund, by virtue of the powers vested in them by law, will offer for sale by sealed bids certain buildings standing upon property owned by The City of New York, acquired by it for water supply purposes in the

##### Borough of Richmond.

BEING a house and outbuildings on Parcel No. 206, and a house on Parcel No. 224 of the property acquired for Silver Lake Reservoir, in the Borough of Richmond, which are more particularly described on a certain map on file in the office of the Collector of City Revenue, Department of Finance, Room 368, Municipal Building, Borough of Manhattan.

PURSUANT to a resolution of the Commissioners of the Sinking Fund adopted at a meeting held March 30, 1916, the sale by sealed bids of the above described buildings and appurtenances thereto will be held by direction of the Comptroller on

##### THURSDAY, APRIL 20, 1916.

at 11 A. M., in lots and parcels and in manner and form as follows:

PARCEL 206: House and outbuildings between Barrett Boulevard and Lakeview Road, about 400 feet east of Havenwood Road, Brighton Heights, Staten Island.

PARCEL 224: House on the westerly side of Richmond Turnpike, about 1,600 feet southerly from Griswold Avenue, Brighton Heights, Staten Island.

Sealed bids (blank forms of which may be obtained upon application) will be received by the Comptroller at the office of the Collector of City Revenue, Room 368, Municipal Building, Borough of Manhattan, until 11.00 a. m. on the 20th day of April, 1916, and then publicly opened for the sale for removal of the above-described buildings and appurtenances thereto, and the award will be made to the highest bidder within twenty-four hours, or as soon as possible thereafter.

Each parcel must be bid for separately and will be sold in its entirety, as described in above advertisement.

Each and every bid must be accompanied by a deposit of cash or certified check in a sum equal to 25 per cent. of the amount of the bid, except that a minimum deposit of \$50 will be required with all bids, and that a deposit of \$500 will be sufficient to entitle bidders to bid on any or all of the buildings.

Deposits of unsuccessful bidders will be returned within twenty-four hours after successful bidders have paid purchase price in full and given security, and those of successful bidders may be declared forfeited to The City of New York by the Comptroller upon the failure of the successful bidder to further comply with the requirements of the terms and conditions of the sale as set forth hereinafter.

Successful bidders will be required to pay the purchase money and deposit the required security within twenty-four hours of the receipt of notification of the acceptance of their bids.

The Comptroller reserves the right to reject any and all bids and to waive any defects or informalities in any bid should it be deemed in the interest of The City of New York to do so.

All bids must state clearly (1) the number or description of the building or buildings bid for, (2) the amount of the bid, (3) the full name and address of the bidder.

All bids must be inclosed in properly sealed envelopes, marked "Proposals to be opened April 20, 1916," and must be delivered, or mailed in time for their delivery, prior to 11 a. m. of that date to the "Collector of City Revenue, Room 368, Municipal Building, New York City," from whom any further particulars regarding the buildings to be disposed of may be obtained.

#### THE BUILDINGS WILL BE SOLD FOR IMMEDIATE REMOVAL ONLY, SUBJECT TO THE TERMS AND CONDITIONS PRINTED ON THE LAST PAGE OF THIS ISSUE OF THE "CITY RECORD."

WM. A. PRENDERGAST, Comptroller.  
City of New York, Department of Finance, Comptroller's Office, March 31, 1916. a4,20

AT THE REQUEST OF THE PRESIDENT of the Borough of The Bronx, public notice is hereby given that the Commissioners of the Sinking Fund, by virtue of the powers vested in them by law, will offer for sale by sealed bids certain encroachments standing upon property owned by The City of New York, acquired by it for street opening purposes in the

##### Borough of The Bronx.

BEING the buildings, parts of buildings, etc., standing within the lines of Purdy Street, from Westchester Avenue to West Farms Road, in the Borough of The Bronx, which are more particularly described on a certain map on file in

the office of the Collector of City Revenue, Department of Finance, Room 368, Municipal Building, Borough of Manhattan.

PURSUANT to a resolution of the Commissioners of the Sinking Fund, adopted at a meeting held March 30, 1916, the sale by sealed bids at the upset or minimum prices named in the description of each parcel of the above buildings and appurtenances thereto, will be held by direction of the Comptroller on

##### WEDNESDAY, APRIL 19, 1916.

at 11 A. M., in lots and parcels, and in manner and form, as follows:

PARCEL 231: Part of two-story frame building and frame barn at the northeast corner of Purdy Street and Westchester Avenue. Cut building 7.3 feet on front by 7.5 feet on rear. Cut barn 7.3 feet on south side by 7.1 feet on north side. Upset price, \$15.00.

PARCEL 233: Iron fence on east side of Purdy Street, 125 feet north of Parcel No. 231. Upset price, \$3.00.

PARCEL 233A: Iron fence north of and adjoining Parcel No. 233. Upset price, \$3.00.

PARCEL 239: Picket fence and part of steps on the east side of Purdy Street, 60 feet south of Starling Avenue. Upset price, \$3.00.

PARCEL 253: Board and wire fence at the northeast corner of Purdy Street and Starling Avenue. Upset price, \$3.00.

PARCEL 254: Part of steps of four houses north of and adjoining Parcel No. 253. Upset price, \$5.00.

PARCEL 258: Iron fence and part of steps on the east side of Purdy Street, 70 feet south of St. Raymond Avenue. Upset price, \$3.00.

PARCEL 262A: Iron fence and part of steps of house at St. Raymond Avenue and Purdy Street. Upset price, \$3.00.

PARCEL 267: Fence and part of steps on the east side of Purdy Street, 250 feet north of St. Raymond Avenue. Upset price, \$2.00.

PARCEL 276A: Part of steps 130 feet north of Parcel No. 267. Upset price, \$2.00.

PARCEL 274-275: Fence 80 feet north of Parcel No. 270A. Upset price, \$2.00.

PARCEL 276: Part of three-story frame building No. 1604 Purdy Street. Cut 7.5 feet on south side by 7.7 feet on north side. Upset price, \$25.00.

PARCEL 277: Fence and part of steps north of and adjoining Parcel No. 276. Upset price, \$2.00.

PARCEL 278: Fence, steps, and part of porch north of and adjoining Parcel No. 277. Upset price, \$3.00.

PARCEL 279: Fence and part of steps north of and adjoining Parcel No. 278. Upset price, \$3.00.

PARCEL 288: Part of steps on east side of Purdy Street at Washington Place. Upset price, \$2.00.

PARCEL 290: Picket fence on east side of Purdy Street, north from Washington Place. Upset price, \$5.00.

PARCEL 292: Board fence on east side of Purdy Street, south from West Farms Road. Upset price, \$5.00.

PARCEL 294: Picket fence and posts on west side of Purdy Street south from West Farms Road. Upset price, \$5.00.

Sealed bids (blank forms of which may be obtained upon application) will be received by the Comptroller at the office of the Collector of City Revenue, Room 368, Municipal Building, Borough of Manhattan, until 11.00 a. m. on the 19th day of April, 1916, and then publicly opened for the sale for removal of the above described buildings and appurtenances thereto, and the award will be made to the highest bidder within twenty-four hours, or as soon as possible thereafter.

Each parcel must be bid for separately and will be sold in its entirety, as described in above advertisement.

Each and every bid must be accompanied by a deposit of cash or certified check in a sum equal to 25 per cent. of the amount of the bid, except that a minimum deposit of \$50 will be required with all bids, and that a deposit of \$500 will be sufficient to entitle bidders to bid on any or all of the buildings.

Deposits of unsuccessful bidders will be returned within twenty-four hours after successful bidders have paid purchase price in full and given security, and those of successful bidders may be declared forfeited to The City of New York by the Comptroller upon the failure of the successful bidder to further comply with the requirements of the terms and conditions of the sale as set forth hereinafter.

Successful bidders will be required to pay the purchase money and deposit the required security within twenty-four hours of the receipt of notification of the acceptance of their bids.

The Comptroller reserves the right to reject any and all bids and to waive any defects or informalities in any bid should it be deemed in the interest of The City of New York to do so.

All bids must state clearly (1) the number or description of the building or buildings bid for, (2) the amount of the bid, (3) the full name and address of the bidder.

All bids must be inclosed in properly sealed envelopes, marked "Proposals to be opened April 19, 1916," and must be delivered, or mailed in time for their delivery, prior to 11 a. m. of that date to the "Collector of City Revenue, Room 368, Municipal Building, New York City," from whom any further particulars regarding the buildings to be disposed of may be obtained.

#### THE BUILDINGS WILL BE SOLD FOR IMMEDIATE REMOVAL ONLY, SUBJECT TO THE TERMS AND CONDITIONS PRINTED ON THE LAST PAGE OF THIS ISSUE OF THE "CITY RECORD."

WM. A. PRENDERGAST, Comptroller.  
City of New York, Department of Finance, Comptroller's Office, March 30, 1916. a3,19

##### Corporation Sale of Real Estate.

PUBLIC NOTICE IS HEREBY GIVEN THAT the Commissioners of the Sinking Fund of The City of New York, by virtue of the powers vested in them by law, will offer for sale at public auction on

##### MONDAY, APRIL 10, 1916.

at 12 o'clock M., in Room 368, Municipal Building, Borough of Manhattan, the following described property

ALL that certain piece or parcel of land situated at Lake Glenside, Town of Carmel, County of Putnam and State of New York, shown on Map No. 10,938-Z, on file in the office of the Commissioner of Water Supply, Gas and Electricity of the City of New York, more fully described as follows:

BEGINNING at the northwest corner of Fowler Avenue and Pond Street, running thence westerly along the northerly line of Pond Street 264.39 feet to a point; thence deflecting to the right an angle of 92 degrees 46 minutes, a distance of 199.84 feet to a point; thence deflecting to the right an angle of 101 degrees 39 minutes, a distance of 171.44 feet, to a point on a stone monument; thence deflecting to the right an angle of 9 degrees 24 minutes 30 seconds, a distance of 126.72 feet, to a point on the westerly line of Fowler Avenue; thence deflecting to the right an angle of 80 degrees 36 minutes, a distance of 109.26 feet, along the westerly line, of Fowler Avenue to the point or place of beginning, containing within said bounds 44,256.65 square feet, more or less.

The minimum or upset price at which said property shall be sold is hereby fixed at the sum of One hundred Dollars (\$100). The sale to be made upon the following

##### TERMS AND CONDITIONS:

No building or construction of any kind shall be erected or constructed upon the premises to be demised, nor shall the demised premises be used for any other purposes than ingress and egress to or from adjoining premises.

In the event of the use of any portion of the premises to be demised for roadway purposes, such portion thereof to be used for roadway purposes shall have proper paved gutters on either side thereof, which gutters shall be so constructed as to receive only the natural drainage from the surface of said roadway, such drainage to drain into gutters on either side thereof.

It is distinctly understood that no house waste, filth, refuse or other objectionable matter to the City of New York shall be thrown upon or discharged upon the surface of the grounds to be demised nor shall the premises or any part thereof be used for any purpose or purposes inconsistent with the sanitary protection of the water supply of the City of New York.

It is distinctly understood and agreed that in the event of a breach of any of the conditions contained in the above mentioned terms, the property shall then revert back to the City of New York without further action.

The highest bidder will be required to pay ten per cent. (10%) of the amount of the bid, together with the auctioneer's fees, at the time of the sale, and ninety per cent. (90%) upon the delivery of the deed, which shall be within sixty (60) days from the date of sale.

The deed so delivered shall be in the form of a bargain and sale deed without covenants.

The Comptroller may, at his option, resell the property, if the successful bidder shall fail to comply with the terms of the sale, and the person so failing to comply therewith will be held liable for any deficiency which may result from such resale.

The right is reserved to reject any and all bids.

By order of the Commissioners of the Sinking Fund under resolution adopted at meeting of the Board held March 8, 1916.

WM. A. PRENDERGAST, Comptroller, City of New York.

Department of Finance, Comptroller's Office, March 22, 1916. m24,a10

##### Temporary Hiring of City Property.

SEALED BIDS WILL BE RECEIVED BY the Comptroller on

##### WEDNESDAY, APRIL 12, 1916.

at 11.00 A. M., at the office of the Collector of City Revenue, Room 368, Municipal Building, Borough of Manhattan, for the rental of the plot of ground on the westerly side of Hamilton Place, the northerly side of West 140th Street, and the southerly side of West 141st Street, in the

##### Borough of Manhattan.

for the period from May 1, 1916, to October 31, 1916, for use for tennis court purposes only.

Each bid must be accompanied by a deposit of cash or a certified check for the amount of one month's rental, which shall be forfeited if the successful bidder fails to sign the rental agreement when ready for execution.

All bids must state clearly (1) the amount of the bid specified at the rate per month, (2) the full name and address of the bidder, and must be enclosed in properly sealed envelopes marked "Proposal for rental privilege," and must be delivered or mailed in time for their delivery prior to 11 A. M. on Wednesday, April 12, 1916, to the Collector of City Revenue, Room 368, Municipal Building, Borough of Manhattan, from whom any further particulars concerning the plot to be rented may be obtained.

The successful bidder will be obliged to provide a drainage system which will place the property in such condition as will prevent surface water or seepage from passing to the adjoining property.

The Comptroller reserves the right to reject any and all bids and to waive any defects or informalities in any bid should it be deemed in the interest of The City of New York to do so.

WM. A. PRENDERGAST, Comptroller.  
City of New York, Department of Finance, Comptroller's Office, March 24, 1916. m28,a12

##### Interest on City Bonds and Stock.

THE INTEREST DUE ON MAY 1, 1916, ON registered bonds and stock of The City of New York, and of the former corporations now included therein, will be paid on that day by the Comptroller at his office (Room 851) in the Municipal Building at Chambers and Centre streets, in the Borough of Manhattan.

The coupons that are payable in New York or in London for the interest due on May 1, 1916, on assessment bonds and corporate stock of The City of New York, will be paid on that day at the option of the holders thereof, either at the office of the Comptroller (Room 851), in the Municipal Building, at Chambers and Centre sts., in the Borough of Manhattan, New York City, in United States money, or at the office of Messrs. Seligman Brothers, 18 Austin Friars, London, E. C., England, in sterling.

The coupons that are payable only in New York for interest due May 1, 1916, on bonds and stock of the present and former City of New York, of former corporations now included in The City of New York, and the former County of Queens, will be paid on that day at the office of the Comptroller (Room 851) in the Municipal Building, at Chambers and Centre sts., in the Borough of Manhattan, New York City.

The books for the transfer of bonds and stock on which interest is payable May 1, 1916, will be closed from April 10th, 1916, to May 1st, 1916.

WILLIAM A. PRENDERGAST, Comptroller.  
City of New York, Department of Finance, Comptroller's Office, March 27th, 1916. a1,m1

##### Sureties on Contracts.

UNTIL FURTHER NOTICE SURETY companies will be accepted as sufficient upon the following contracts to the amounts named:

Supplies of Any Description, Including Gas and Electricity.

One company on a bond up to \$50,000.

When such company is authorized to write that amount as per letter of Comptroller to the surety companies, dated January 1, 1914.

##### Construction.

One company on a bond up to \$25,000.

Including regulating, grading, paving, sewers, maintenance, dredging, construction of parks, parkways, docks, buildings, bridges, tunnels, aqueducts, repairs, heating, ventilating, plumbing, etc., etc.

When such company is



**MONDAY, MAY 1, 1916,**  
and the remaining and final one-half of taxes on real estate shall be due and payable on the FIRST DAY OF NOVEMBER, 1916.

*All taxes become liens on the real estate affected thereby on the respective days when they become due and payable as hereinbefore provided and shall remain such liens until paid.*

The second half of the tax on real estate which is due on the first day of November may be paid on the first day of May or at any time thereafter, providing the first half shall have been paid or shall be paid at the same time, and on such payments of the second half as may be made in such manner prior to November 1st, a discount shall be allowed from the date of payment to November 1st at the rate of four per centum per annum.

**No discount is allowed on personal tax bills.**  
Penalty on unpaid taxes on real estate begins June 1st and December 1st; on unpaid personal taxes, June 1st.

Taxes are payable at the office of the Receiver of Taxes in the Borough where the property is located, as follows:

Borough of Manhattan, Room 200, Municipal Building.  
Borough of the Bronx, 177th St. & Arthur Av.  
Borough of Brooklyn, 236 Duffield St.  
Borough of Queens, Court Sq., L. I. City.  
Borough of Richmond, Borough Hall, St. George.  
al.29 **RECEIVER OF TAXES.**

### MUNICIPAL CIVIL SERVICE COMMISSION.

#### Notices of Examinations.

**PUBLIC NOTICE IS HEREBY GIVEN THAT** applications will be received by the Municipal Civil Service Commission, Municipal Building, Manhattan, New York City, from **THURSDAY, APRIL 6, 1916, TO THURSDAY, APRIL 20, 1916,** for the position of

#### FORESTER.

No applications delivered at the office of the Commission, by mail or otherwise, after 4 P. M. THURSDAY, APRIL 20, 1916, will be accepted. Application blanks will be mailed upon request, provided a self-addressed stamped envelope or sufficient postage is enclosed to cover the mailing. The Commission will not guarantee the delivery of the same. Postage on applications forwarded by mail must be fully prepaid.

Applicants must be citizens of the United States and residents of the State of New York. The subjects and weights of the examination are: Experience, 5; 70% required. Technical, 5; 75% required.

A qualifying physical examination will be given. Candidates failing to pass the physical test will not be summoned for the mental test.

Applications for this examination must be filed on a special blank, Form C.

**Duties:** The duties of a Forester are to plan and supervise the work of planting, pruning, spraying and protecting trees and plants in public parks and streets.

**Requirements:** Candidates must present evidence of at least two years' experience in the practice of forestry and of such training in forestry as is evidenced by a degree granted on the completion of a standard course of instruction in a forestry school of recognized standing, or training recognized by the Commission as equivalent thereto.

Candidates must be at least 21 years of age on the closing date for the receipt of applications. The salary is \$2,280 per annum and there is one vacancy in the Department of Parks, Boroughs of Manhattan and Richmond.

The term of the eligibility of the list resulting from this examination is fixed at not less than one year nor more than four years.  
a6.20 **R. W. BELCHER, Secretary.**

**PUBLIC NOTICE IS HEREBY GIVEN THAT** applications will be received by the Municipal Civil Service Commission, Municipal Building, Manhattan, New York City, from **WEDNESDAY, APRIL 5, 1916, TO WEDNESDAY, APRIL 19, 1916,** for the position of

#### LABORATORY ASSISTANT (BACTERIOLOGICAL LABORATORY), MALE AND FEMALE.

No applications delivered at the office of the Commission, by mail or otherwise, after 4 P. M. WEDNESDAY, APRIL 19, 1916, will be accepted. Application blanks will be mailed upon request, provided a self-addressed stamped envelope or sufficient postage is enclosed to cover the mailing. The Commission will not guarantee the delivery of the same. Postage on applications forwarded by mail must be fully prepaid.

Applicants must be citizens of the United States and residents of the State of New York. The subjects and weights of the examination are: Duties, 6; 70% required. Experience, 4; 70% general average required.

A qualifying physical examination will precede the mental.

Applications for this examination must be filed on a special blank, Form B.

Candidate should have some acquaintance with the routine work of Bacteriological Laboratories and be familiar with the making of slides, preparation of vaccines, the preparation of media and the care of various laboratory equipment. Previous employment in similar laboratories or evidences of academic training along such lines will be required.

Candidates must be at least 18 years of age on the closing date for the receipt of applications. The usual salary is \$600 per annum. Vacancies occur frequently in the Department of Health.

The requirement of paragraph 12 of Rule VII that no person who has entered any examination for appointment to a competitive position and failed, or who has withdrawn from an examination, shall be admitted within nine months from the date of such examination to a new examination for the same position, is waived for this examination.

The term of the eligibility of the list resulting from this examination is fixed at not less than one year nor more than four years.  
a5.19 **R. W. BELCHER, Secretary.**

#### AMENDED NOTICE.

**PUBLIC NOTICE IS HEREBY GIVEN THAT** applications will be received by the Municipal Civil Service Commission, Municipal Building, Manhattan, New York City, from **TUESDAY, APRIL 4, 1916, TO MONDAY, APRIL 10, 1916,** for the position of

#### DIRECTOR, CENTRAL PURCHASE COMMITTEE.

No applications delivered at the office of the Commission, by mail or otherwise, after 4 P. M. MONDAY, APRIL 10, 1916, will be accepted.

Application blanks will be mailed upon request, provided a self-addressed stamped envelope or sufficient postage is enclosed to cover the mailing. The Commission will not guarantee the delivery of the same. Postage on applications forwarded by mail must be fully prepaid.

Applicants must be citizens of the United States and residents of the State of New York.

The requirement that every application shall bear the certificates of four reputable citizens whose residences or places of business are within the City of New York is waived for applicants for this examination whose previous occupation

or employment has been wholly or in part outside the City of New York, and the said certificates will be accepted from persons resident or engaged in business elsewhere.

The subjects and weights of the examination are: Experience, 4; 75% required. Thesis, 3; 70% required. Oral, 3; 70% required.

A qualifying physical test will be given on the same day as the oral examination.

Candidates failing to qualify in any part of the examination will not be summoned for the ensuing tests.

Applications for this examination must be filed on a special blank, Form C, with insert.

**Duties:** To have active direction of the planning, installing, organizing and supervising a system of central purchase and control of all supplies purchased by the City of New York.

**Requirements:** Extended experience in an important executive capacity is required. This experience must have been such as to qualify the candidate for the position sought. The candidate must also present evidence of having occupied a position of trust over a considerable period. Before any appointment is made, the character and record of the prospective appointee will be investigated most carefully.

**Technical:** A thorough knowledge of scientific purchasing methods and of account control relating thereto and a clear understanding of the legal conditions governing the making of purchases by the City of New York are required.

Candidates must be at least 30 years of age on the closing date for the receipt of applications. There is one vacancy in the position of Director, Central Purchase Committee, at \$5,000 per annum.

If the proposed bill providing for the establishment of a Board of Central Purchase is enacted into law, the position of Director, Central Purchase Committee, in such Board will probably be filled by the transfer of the person holding the position above advertised. The salary for such proposed position has not been established, but will probably be considerably in excess of that provided for the position above mentioned.

The term of the eligibility of the list resulting from this examination is fixed at not less than one year nor more than four years.

Persons who have filed applications for examination for this position since March 17, 1916, need not file further applications.  
a4.10 **R. W. BELCHER, Secretary.**

**PUBLIC NOTICE IS HEREBY GIVEN THAT** applications will be received by the Municipal Civil Service Commission, Municipal Building, Manhattan, New York City, from **TUESDAY, APRIL 4, 1916, TO TUESDAY, APRIL 18, 1916,** for the position of

#### GARAGE FOREMAN, GRADE 2.

No applications delivered at the office of the Commission, by mail or otherwise, after 4 P. M. TUESDAY, APRIL 18, 1916, will be accepted. Application blanks will be mailed upon request, provided a self-addressed stamped envelope or sufficient postage is enclosed to cover the mailing. The Commission will not guarantee the delivery of the same. Postage on applications forwarded by mail must be fully prepaid.

Applicants must be citizens of the United States and residents of the State of New York. The subjects and weights of the examination are: Duties, 6; 70% required. Experience, 4; 70% required.

A qualifying physical examination will be given. Candidates failing to qualify in the physical examination will not be summoned for the mental examination.

Applications for this examination are to be filed on a special blank, Form C.

**Requirements:** Candidates must have had at least three years' experience as mechanics in general automobile repair work.

**Duties:** The duties of Garage Foreman are to take full charge of the floor and shops of the garage; to direct the work of repairing automobiles and to supervise the work of the garage mechanics and chauffeurs.

There is one vacancy in the Department of Bridges. Compensation, \$1,380 per annum.

Candidates must be at least 21 years of age on the closing date for the receipt of applications. The term of the eligibility of the list resulting from this examination is fixed at not less than one year nor more than four years.  
a4.18 **R. W. BELCHER, Secretary.**

**PUBLIC NOTICE IS HEREBY GIVEN THAT** applications will be received by the Municipal Civil Service Commission, Municipal Building, Manhattan, New York City, from **THURSDAY, MARCH 30, 1916, TO THURSDAY, APRIL 13, 1916,** for the position of

#### CHIEF EXAMINER, PURCHASE AND SUPPLIES.

No applications delivered at the office of the Commission, by mail or otherwise, after 4 P. M. THURSDAY, APRIL 13, 1916, will be accepted. Application blanks will be mailed upon request, provided a self-addressed stamped envelope or sufficient postage is enclosed to cover the mailing. The Commission will not guarantee the delivery of the same. Postage on applications forwarded by mail must be fully prepaid.

Applicants must be citizens of the United States and residents of the State of New York. The requirement that every application shall bear the certificates of four reputable citizens whose residences or places of business are within the City of New York is waived for applicants for this examination whose previous occupation or employment has been wholly or in part outside the City of New York, and the said certificates will be accepted from persons resident or engaged in business elsewhere.

The subjects and weights of the examination are: Experience, 4; 75% required. Thesis, 3; 70% required. Oral, 3; 70% required.

A qualifying physical test will be given on the same day as the oral examination.

Candidates failing to qualify in any part of the examination will not be summoned for the ensuing tests.

Applications for this examination must be filed on a special blank, Form C, with insert.

**Duties:** The present duties of this position are: (1) to supervise (under the direction of the Director of the Bureau of Contract Supervision) the force engaged in carrying to completion the preparation of standard specifications governing the purchase of all classes of supplies and materials by the City of New York, and in currently revising specifications already adopted; and (2) to assist in developing plans for centralizing the purchase, distribution and control of all supplies for the City of New York.

It is expected that, with the development of a system for such central purchase and control, the incumbent of this position, with the force under him, will be transferred to the organization created to operate such system and that major functions in the administration of that organization will be conferred upon him, including the continuance of supplies standardization and the preparation of standard specification for supplies and more especially the development of a system of stores organization and management for the City of New York.

**Requirements:** Extended executive experience of a kind tending to qualify for this position, and preferably in connection with purchasing organizations, is required.

**Technical:** Applicants must possess (1) a basic knowledge of industrial technique sufficient

to enable them to supervise the investigation of processes of manufacture of all kinds of supplies, (2) a thorough knowledge of current practice in purchasing, distributing and controlling supplies in both governmental and private organizations, especially with reference to the preparation of specifications and the organization and management of stores, and (3) a thorough understanding of the legal provisions governing these functions in the City of New York.

Candidates must be at least 25 years of age on the closing date for the receipt of applications. There is one vacancy in the Bureau of Contract Supervision, in the Board of Estimate and Apportionment, at \$5,000 per annum.

The term of the eligibility of the list resulting from this examination is fixed at not less than one year nor more than four years.  
m30.a13 **R. W. BELCHER, Secretary.**

**PUBLIC NOTICE IS HEREBY GIVEN THAT** applications will be received by the Municipal Civil Service Commission, Municipal Building, Manhattan, New York City, from **TUESDAY, MARCH 21, 1916, TO TUESDAY, APRIL 11, 1916,** for the position of

#### SUPERINTENDENT, ASPHALT PLANT.

No applications delivered at the office of the Commission, by mail or otherwise, after 4 P. M. TUESDAY, APRIL 11, 1916, will be accepted. Application blanks will be mailed upon request, provided a self-addressed stamped envelope or sufficient postage is enclosed to cover the mailing. The Commission will not guarantee the delivery of the same. Postage on applications forwarded by mail must be fully prepaid.

Applicants must be citizens of the United States. The requirement that applicants must be residents of the State of New York is waived for this examination.

Persons who accept appointment must thereafter reside in the State of New York.

The requirement that every application shall bear the certificates of four reputable citizens whose residences or places of business are within the City of New York is waived for applicants for this examination whose previous occupation or employment has been wholly or in part outside the City of New York, and the said certificates will be accepted from persons resident or engaged in business elsewhere.

The subjects and weights are: Experience, 4; 70% required. Duties, 3; 70% required. Oral, 3; 70% required.

A qualifying physical examination will be given. Candidates failing to qualify in any part of the examination will not be summoned for the ensuing tests.

Applications for this examination must be filed on a special blank, Form B, with insert.

**Requirements:** Candidates must have had at least ten years' experience in the construction of pavements or in the manufacture of materials for pavements or in industrial plants of such character and magnitude as to have brought them into intimate contact with crushing, mixing or distributing machinery which prepare materials for Engineering Works, or the equivalent of such experience. Three years of this period must have been spent in responsible charge of an asphalt plant or of similar works of such size and importance as to require administrative and initiative ability. Candidates must further be familiar with current practice and discussion relative to bituminous mixtures and they must give evidence of a knowledge of the approved types of asphalt working machinery. Suitable credit will be allowed to holders of appropriate technical degrees or to those submitting evidence of having equivalent or similar scientific acquirements.

**Duties:** The Superintendent of an Asphalt Plant will have responsible charge of the operation, maintenance and efficiency of a Municipal plant now being operated by the City of New York. He will report directly to the Chief Engineer of Highways and will be required to give independent, critical judgment incident to organization and equipment in co-operation with the Chief Chemist, he will be required to advise as to the quality and inspection of the raw materials; he will be expected to co-operate with the Engineer of maintenance and to install from time to time approved appliances for efficient handling of materials within the plant as well as for the distribution of the product to various points for repairing city streets. He will supervise, direct and regulate the proportioning of mixtures based upon his own knowledge and upon that derived from the tests of the plant chemist.

The salary for this grade of work ranges from \$2,100 to \$3,180 per annum, depending upon the size of the plant. The vacancy immediately to be filled is at the large Municipal Plant of the Borough of Manhattan, which carries a minimum salary of \$2,400 per annum.

Candidates must be at least 25 years of age on the closing date for the receipt of applications. The term of the eligibility of the list resulting from this examination is fixed at not less than one year nor more than four years.  
m21.a11 **R. W. BELCHER, Secretary.**

**PUBLIC NOTICE IS HEREBY GIVEN THAT** applications will be received by the Municipal Civil Service Commission, Municipal Building, Manhattan, New York City from **MONDAY, MARCH 20, 1916, TO MONDAY, APRIL 10, 1916,** for the position of

#### DEPUTY CHIEF, BUREAU OF FIRE PREVENTION.

No applications delivered at the office of the Commission, by mail or otherwise, after 4 P. M. MONDAY, APRIL 10, 1916, will be accepted. Application blanks will be mailed upon request, provided a self-addressed stamped envelope or sufficient postage is enclosed to cover the mailing. The Commission will not guarantee the delivery of the same. Postage on applications forwarded by mail must be fully prepaid.

Applicants must be citizens of the United States. The requirement that applicants must be residents of the State of New York is waived for this examination.

Persons who accept appointment must thereafter reside in the State of New York.

The requirement that every application shall bear the certificates of four reputable citizens whose residences or places of business are within the City of New York is waived for applicants for this examination whose previous occupation or employment has been wholly or in part outside the City of New York, and the said certificates will be accepted from persons resident or engaged in business elsewhere.

The subjects and weights for this examination are: Experience, 4; 70 per cent. required. Duties, 3; 70 per cent. required. Oral, 3; 70 per cent. required.

A qualifying physical examination will be given. Candidates failing to qualify in any part of the examination will not be summoned for the ensuing tests.

Applications for this examination are to be filed on a special blank, Form C, with insert.

**Requirements:** Candidates must have had experience of an executive character tending to fit them for the responsibility of the work of a large number of employees. They must have had four years' experience as an Engineer, Inspector or Investigator in work relating to fire hazards and appliances, or in such capacity as to direct, supervise or regulate building construction or occupancy, or other similar experience. Two years' experience will be allowed to holders of appropriate degrees or to those submitting evidence of having pursued for a sufficient length of time courses leading to such

degrees as would fit them for work of this character.

**Duties:** The Deputy Chief, Bureau of Fire Prevention will assist and represent the Chief in the general administration of the Bureau, and will be called upon at times to assume large discretionary powers relating to the enforcement of fire protection rules and regulations governing the construction, alteration and occupancy of buildings. The Bureau has authority over the use of all buildings and is responsible for: investigation as to the cause of fires; exit facilities; matters affecting common and special fire hazards, including storage and handling of explosives and inflammable substances; heating appliances; auxiliary fire appliances and fire alarm systems.

Candidates must be at least 25 years of age on the closing date for the receipt of applications.

The Bureau of Standards has recommended to the Board of Estimate and Apportionment that the salary range for this position should be \$3,600 to \$4,200 per annum; but the vacancy is at \$3,000 per annum at present.

The term of the eligibility of the list resulting from this examination is fixed at not less than one year nor more than four years.

The requirement of paragraph 12 of Rule VII, that no person who has entered any examination for appointment to a competitive position and failed, or who has withdrawn from an examination, shall be admitted within nine months from the date of such examination to a new examination for the same position, is waived for this examination.  
m20.a10 **R. W. BELCHER, Secretary.**

### FIRE DEPARTMENT, DEPARTMENT OF STREET CLEANING, DEPARTMENT OF WATER SUPPLY, GAS AND ELECTRICITY.

#### Proposals.

**SEALED BIDS OR ESTIMATES WILL BE** received by Fire Department, Department of Street Cleaning, Department of Water Supply, Gas and Electricity, at Room 1230, Municipal Building, Borough of Manhattan, City of New York, until 12 o'clock noon on

**MONDAY, APRIL 10, 1916,**  
FOR FURNISHING AND DELIVERING ENGINEERS' AND MACHINISTS' SUPPLIES.

The time for the performance of the contract is on or before June 30, 1916.

The amount of security required is thirty (30) per cent. of the amount of the bid or estimate.

No bid will be considered unless it is accompanied by a deposit. Such deposit shall be in an amount not less than one and one-half (1½) per cent. of the total amount of the bid.

The bidder will state the price per each, gross, pound, feet or other designated unit, by which the bids will be tested. The extensions must be made and footed up, as the bids will be read from the total and awards made to the lowest bidder on each item or class, as stated in the schedules.

Bids must be submitted in duplicate, each in a separate envelope. No bid will be accepted unless this provision is complied with.

Blank forms and further information may be obtained at Room 1230, Municipal Building, Borough of Manhattan.

**FIRE DEPARTMENT, ROBERT ADAMSON, Commissioner.**  
**DEPT OF STREET CLEANING, J. T. FETHERSTON, Commissioner.**  
**DEPT OF WATER SUPPLY, GAS AND ELECTRICITY, WILLIAM WILLIAMS, Commissioner.**  
m29.a10

See General Instructions to Bidders on last page, last column, of the "City Record," except for the address of the office for receiving and opening bids.

### BOARD OF ASSESSORS.

#### Completion of Assessments.

**PUBLIC NOTICE IS HEREBY GIVEN TO** the owner or owners of all houses and lots, improved and unimproved lands affected thereby, that the following proposed assessments have been completed and are lodged in the office of the Board of Assessors for examination by all persons interested, viz:

**Borough of Manhattan.**  
5016. Alteration and improvement to receiving basins on the northeast and northwest corners of South and Jefferson Streets. Affecting Blocks 246 and 247.  
5074. Paving and curbing Arden Street from Nagle Avenue to Sherman Avenue. Affecting Block 2174.  
5107. Basin adjacent to the northeast corner of Front and Pine Streets. Affecting Block 37.  
5108. Basin adjacent to the northwest corner of Front and Fletcher Streets. Affecting Block 71.  
5126. Basin adjacent to the southeast corner of Front Street and Jones Lane. Affecting Block 35.  
5127. Basin adjacent to the southwest corner of West 161st Street and Fort Washington Avenue. Affecting Block 2136.  
5128. Basins adjacent to the northeast corner of West 179th Street and Haven Avenue and adjacent to the northwest corner of West 179th Street and Northern Avenue. Affecting Block 2177.

**Borough of the Bronx.**  
4835. Regulating, grading, curbing, flagging, etc., St. Raymond Avenue from Hoguet Street to Williamsbridge Road. Together with a list of awards for damages caused by a change of grade. Affecting Blocks 3945 to 3949, 3961, 3967, 3971, 3972, 3979, 3986 to 3992, 3994, 4000, 4002, 4076 and 4077.  
4915. Paving and curbing Park Avenue from East 144th Street to Morris Avenue, near East 155th Street. Affecting Blocks 2335 to 2338, 2342 and 2440 to 2443.  
5096. Paving East 174th Street from Bryant Avenue to Boone Avenue. Affecting Blocks 2997, 2998, 3002, 3003, 3010 and 3011.  
5097. Basin and appurtenances on the southwest corner of Longwood Avenue and Truxton Street. Affecting Block 2736.  
5098. Sewer and appurtenances in Bryant Avenue from the end of the existing sewer north of East 167th Street to the existing sewer at the intersection of East 167th Street and Bryant Avenue. Affecting Blocks 2751 and 2754.  
5103. Sewer and appurtenances in Poplar Street between Lurting Avenue and Roselle Street. Affecting Blocks 4069, 4070, 4078 and 4084.  
5104. Sewer and appurtenances in Spencer Avenue between West 261st Street and summit south of West 261st Street. Affecting Block 3423.  
5105. Sewers and appurtenances in Spuyten Duyvil Road between West 230th Street and West 240th Street; West 240th Street between Spuyten Duyvil Road and the easterly side of Broadway at Van Cortlandt Park; West 234th Street between Spuyten Duyvil Road and Kingsbridge Avenue, and in Corlear Avenue between West 232nd Street and the summit north of West 234th Street. Affecting Blocks 3403, 3406, 3408, 3409, 3412, 3414, 3416, 3417, 3418 and 3422.  
5106. Sewer and appurtenances in West 236th Street between Broadway and the westerly line of the right of way of the New York and Putnam Railroad. Affecting Blocks 3268, 3269 and 3270.  
5114. Sewer and appurtenances on the west



side of Aqueduct (University) Avenue between West 176th Street and West 174th Street. Affecting Blocks 2877 and 2878.

5115. Sewers and appurtenances in Herschell Street between Westchester Avenue and the summit east of Halsey Street, and in Butler Place between Zerega Avenue and Herschell Street. Affecting Blocks 3844 to 3848.

5116. Sewer and appurtenances in Plimpton Avenue between Boscobel Avenue and Featherbed Lane. Affecting Blocks 2874 and 2875.

#### Borough of Richmond.

4889. Regulating, grading, curbing, etc., First Avenue from Jersey Street to Pine Street, First Ward. Affecting District 2, Plot 6, Blocks 1, 2 and 3.

5089. Regulating, grading, curbing and paving Belmont Place between Vine Street and Fort Place, First Ward. Affecting District 1, Plot 6, Blocks 2, 3 and 4.

#### Borough of Queens.

692. Sewer and appurtenances in Graham Avenue from Vernon Avenue to Hancock Street, and from the Boulevard to Sherman Street, First Ward. Affecting Blocks 6, 8, 9, 13, 14 and 16.

4850. Sewer and appurtenances in Central Avenue from Proctor Street to Myrtle Avenue, Second Ward. Affecting Blocks 1841, 1851, 1852, 1853, 1867 to 1872, 1875, 2599, 2618, 2621 to 2624, 2626 to 2669, 2671 to 2693, 2695, 2696, 2707 to 2741 and 2942.

4959. Sewer and appurtenances in Grove Street from Seneca (Cover) Avenue to Fairview Avenue, and in Fairview Avenue from Linden Street to Ralph Street, Second Ward. Affecting Blocks 2485, 2488, 2489, 2492, 2522, 2525, 2526, 2529, 2532 and 2554.

5081. Sewer and appurtenances in Hancock Street from the crown north of Pierce Avenue to Vernon Avenue; Graham Avenue from Hancock Street to the Boulevard, and Sanford Street from Hancock Street to the Boulevard, First Ward. Affecting Blocks 2, 3, 7, 8, 14 and 15.

5086. Inlet basins at the foot of Webster Avenue on both northerly and southerly sides, First Ward. Affecting Blocks 47 to 51.

5090. Regulating and grading the sidewalk spaces and laying sidewalks and crosswalks in Horden Avenue from Van Alst Avenue to Dutch Kills Creek, First Ward. Affecting Blocks 69, 105 and 109.

5101. Sewer and appurtenances in Liberty Avenue from Nebraska Avenue to Van Wyck Avenue; Nebraska Avenue from Liberty Avenue to Garden Street; Van Wyck Avenue from Liberty Avenue to Atlantic Avenue; Chichester Avenue from Maure Avenue to Van Wyck Avenue; Beaufort Avenue from Maure Avenue to Van Wyck Avenue, and in Jerome Avenue from Maure Avenue to Van Wyck Avenue, Fourth Ward. Affecting Blocks 213, 214, 235, 236, 292, 293, 294, 295, 301, 508 to 522, 578 to 583, 649, 651, 653, 1018, 1019, 1020, 1034, 1056, 1060, 1066, 1067 and 1068.

5102. Sewer and appurtenances in Toledo Street from Queens Boulevard to Corona Avenue, with connections at Maurice Avenue, Horton Street and Ivy Street, Second Ward. Affecting Blocks 705, 922, 923, 932 to 946, 948, 951 to 962 and 980.

#### Borough of Brooklyn.

4931. Regulating, grading, curbing and flagging East 12th Street from Avenue U to Gravesend Neck Road. Together with a list of awards for damages caused by a change of grade. Affecting Blocks 7343, 7344, 7371, 7372, 7394, 7395, 7396, 7412 and 7413.

5072. Regulating, grading, curbing, flagging and paving the widened portion of Ashland Place from Flatbush Avenue to Fulton Street. Affecting Blocks 180, 2095, 2096, 2001, 2107, 2108, 2110 and 2111.

5110. Sewer in Eastern Parkway, south side, from Classon Avenue to the Brighton Beach Railroad, and in Classon Avenue across Eastern Parkway from the south side to the north side of said Parkway. Affecting Block 1185.

5111. Sewer in East 27th Street from Avenue N to Kings Highway. Affecting Blocks 7680 and 7681.

5112. Sewer in Pennsylvania Avenue from New Lots Avenue to Hegeman Avenue. Affecting Blocks 4298 and 4299.

5113. Sewer in East 35th Street from Farraut Road northerly to the line of the Flatbush Water Works. Affecting Blocks 4998 and 4999.

All persons whose interests are affected by the above named proposed assessments, and who are opposed to the same or either of them, are requested to present their objections, in writing, to the Secretary of the Board of Assessors, Room 809, Municipal Building, Borough of Manhattan, New York, on or before Tuesday, May 2, 1916, at 10 a. m., at which time and place the said objections will be heard and testimony received in reference thereto.

WILLIAM C. ORMOND, JACOB I. LESSER, ST. GEORGE R. TUCKER, Board of Assessors. St. George R. Tucker, Secretary. March 31, 1916. m31.a11

#### BOROUGH OF QUEENS.

##### Proposals.

SEALED BIDS OR ESTIMATES WILL BE received by the President of the Borough of Queens at Third Floor, Borough Hall, Fifth Street and Jackson Avenue, Long Island City, until 11 o'clock a. m. on

#### THURSDAY, APRIL 13, 1916.

NO. 1. FOR REGULATING, GRADING AND PAVING FOR A WIDTH OF 20 FEET CENTRALLY LOCATED WITH A PERMANENT PAVEMENT OF SHEET ASPHALT ON A CONCRETE FOUNDATION SIX INCHES IN THICKNESS, TOGETHER WITH ALL WORK INCIDENTAL THERETO, IN ROCKAWAY BEACH BOULEVARD (WASHINGTON AVENUE) FROM ADIRONDACK BOULEVARD TO BEACH 126TH STREET (PELHAM AVENUE), FIFTH WARD OF THE BOROUGH OF QUEENS.

The time allowed for doing and completing the above work will be forty (40) Working Days.

The amount of security required will be Ten thousand (\$10,000) Dollars.

The Engineer's estimate of the quantities is as follows:

1,650 cubic yards of Concrete, in place.  
9,050 sq. yds. of Sheet Asphalt Pavement, including binder course, and five (5) years' maintenance.

NO. 2. FOR FURNISHING AND DELIVERING AS DIRECTED 40,000 WOOD BLOCKS IN THE BOROUGH OF QUEENS.

The time allowed for the performance of the contract is on or before December 31, 1916.

The amount of the security for the performance of the contract shall be thirty (30) per cent. of the total amount for which the contract is awarded.

The bidder must state the price of each item or article contained in the specification or schedule herein contained or hereafter annexed, per square yard, linear foot or other unit of measure, by which the bids will be tested. Bids will be compared and each contract awarded at a lump or aggregate sum. Blank forms may be obtained and the plans or drawings may be seen at the office of the President of the Borough of Queens.

Dated April 3rd, 1916.

a3.13 MAURICE E. CONNOLLY, President.

See General Instructions to Bidders on last page, last column, of the "City Record."

SEALED BIDS OR ESTIMATES WILL BE received by the President of the Borough of

Queens at Third Floor, Borough Hall, Fifth Street and Jackson Avenue, Long Island City, until 11 o'clock a. m. on

#### MONDAY, APRIL 10, 1916.

NO. 1. FOR REGULATING AND GRADING THE SIDEWALK SPACES AND LAYING SIDEWALKS WHERE NECESSARY, TOGETHER WITH ALL WORK INCIDENTAL THERETO, ON THE SOUTHERLY SIDE OF QUEENS BOULEVARD FROM HILL STREET TO HAROLD AVENUE, FIRST WARD OF THE BOROUGH OF QUEENS, IN ACCORDANCE WITH SECTION 435 OF THE GREATER NEW YORK CHARTER.

The time allowed for doing and completing the above work will be Twenty (20) Working Days.

The amount of security required will be Seven Hundred (\$700) Dollars.

The Engineer's estimate of the quantities is as follows:

350 Cu. Yds. Earth Excavation.  
8,600 Sq. Ft. Cement Sidewalk, and one (1) year's maintenance.

200 Sq. Yds. Stone Gutters relaid.

NO. 2. FOR REGULATING, CURBING, LAYING SIDEWALKS (WHERE NOT ALREADY LAID TO GRADE AND IN GOOD CONDITION) AND PAVING WITH A PERMANENT PAVEMENT OF IMPROVED GRANITE BLOCKS UPON A CONCRETE FOUNDATION SIX INCHES IN THICKNESS, TOGETHER WITH ALL WORK INCIDENTAL THERETO, IN ORCHARD STREET FROM JACKSON AVENUE TO THE LONG ISLAND RAILROAD, FIRST WARD OF THE BOROUGH OF QUEENS.

The time allowed for doing and completing the above work will be Thirty (30) Working Days.

The amount of security required will be Three thousand (\$3,000) Dollars.

The Engineer's estimate of the quantities is as follows:

300 cu. yds. of Earth Excavation.  
4 cu. yds. of Rock Excavation.

650 lin. ft. of New Bluestone Curb.  
40 lin. ft. Old Bluestone Curb, reset.

3,400 sq. ft. Cement sidewalk, and one year's maintenance.

260 cu. yds. of Concrete in place.

1,390 sq. yds. Improved Granite Block Pavement, including sand bed and bituminous grouted joints, and one year's maintenance.

15 square yards of Asphalt Block Pavement, to be relaid, not to be bid for.

NO. 3. FOR REGULATING AND GRADING FOR A WIDTH OF 25 FEET ON EITHER SIDE OF THE CENTER LINE, AND FOR LAYING SIDEWALKS (WHERE NOT ALREADY LAID TO GRADE AND IN GOOD CONDITION) TOGETHER WITH ALL WORK INCIDENTAL THERETO, IN FORTIETH STREET FROM JACKSON AVENUE TO HAYES AVENUE AND FROM THE NORTH LINE OF THE OLD RIGHT OF WAY OF THE LONG ISLAND RAILROAD TO FOREST STREET; AND FOR REGULATING AND GRADING THE SIDEWALK SPACES FOR A WIDTH OF TEN (10) FEET AND LAYING SIDEWALKS (WHERE NOT ALREADY LAID TO GRADE AND IN GOOD CONDITION), TOGETHER WITH ALL WORK INCIDENTAL THERETO, ON THE EAST SIDE OF FORTIETH STREET FROM HAYES AVENUE TO THE NORTH LINE OF THE OLD RIGHT OF WAY OF THE LONG ISLAND RAILROAD, SECOND WARD OF THE BOROUGH OF QUEENS.

The time allowed for doing and completing the above work will be Fifty (50) Working Days.

The amount of security required will be Two thousand eight hundred (\$2,800) Dollars.

The Engineer's estimate of the quantities is as follows:

1,400 Cu. Yds. Earth Excavation.  
22,800 Sq. Ft. of Cement Sidewalk and one (1) year's maintenance.

NO. 4. FOR REGULATING, CURBING AND LAYING SIDEWALKS (WHERE NOT ALREADY LAID TO GRADE AND IN GOOD CONDITION) AND PAVING WITH A PERMANENT PAVEMENT OF SHEET ASPHALT UPON A CONCRETE FOUNDATION SIX INCHES IN THICKNESS, TOGETHER WITH ALL WORK INCIDENTAL THERETO, IN FOREST AVENUE FROM HALLECK (EDSALL) AVENUE TO MYRTLE AVENUE, 2ND WARD.

The time allowed for doing and completing the above work will be Twenty (20) Working Days.

The amount of security required will be Eight Hundred (\$800) Dollars.

The Engineer's estimate of the quantities is as follows:

20 Lin. Ft. Old Curb redressed and reset.  
300 Lin. Ft. Cement Curb with Steel Nosing and one (1) year's maintenance.

125 Cu. Yds. Concrete, in place.

660 Sq. Yds. Sheet Asphalt Pavement, including binder course, and five (5) years' maintenance.

40 Sq. Yds. Granite Block Pavement relaid.

NO. 5. FOR REGULATING AND GRADING THE SIDEWALK SPACES AND LAYING SIDEWALKS (WHERE NOT ALREADY LAID TO GRADE AND IN GOOD CONDITION), TOGETHER WITH ALL WORK INCIDENTAL THERETO, ON THE WEST SIDE OF CREEK STREET BETWEEN GRAND STREET AND FLUSHING AVENUE, SECOND WARD OF THE BOROUGH OF QUEENS, IN ACCORDANCE WITH SECTION 435 OF THE GREATER NEW YORK CHARTER.

The time allowed for doing and completing the above work will be Fifteen (15) Working Days.

The amount of security required will be Two hundred and Fifty (\$250.00) Dollars.

The Engineer's estimate of the quantities is as follows:

200 cu. yds. of Earth Excavation.  
400 sq. ft. Old Flagstone Sidewalk relaid.

2,500 sq. ft. of Cement Sidewalk, and one (1) year's maintenance.

100 square yards of Old Granite Block Pavement relaid.

The bidder must state the price of each item or article contained in the specification or schedule herein contained or hereafter annexed, per square yard, linear foot or other unit of measure, by which the bids will be tested. Bids will be compared and each contract awarded at a lump or aggregate sum. Blank forms may be obtained and the plans or drawings may be seen at the office of the President of the Borough of Queens.

Dated March 29th, 1916.

MAURICE E. CONNOLLY, President.

See General Instructions to Bidders on last page, last column, of the "City Record."

SEALED BIDS OR ESTIMATES WILL BE received by the President of the Borough of Queens at Third Floor, Borough Hall, 5th Street and Jackson Avenue, Long Island City, until 11.00 A. M. on

#### MONDAY, APRIL 10, 1916.

NO. 1. FOR CONSTRUCTING SEWERS AND APPURTENANCES IN KINGSLAND AVENUE FROM FIFTY-FIRST STREET TO WAY AVENUE; IN ALBURTI AVENUE FROM KINGSLAND AVENUE TO ROOSEVELT AVENUE; AND IN ROOSEVELT AVENUE FROM ALBURTI AVENUE TO JUNCTION AVENUE, SECOND WARD OF THE BOROUGH OF QUEENS.

The time allowed for the completion of the work and full performance of the contract will be Thirty (30) working days.

The amount of security required will be Six Hundred Dollars (\$600.00).

NO. 2. FOR FURNISHING ALL THE LABOR AND MATERIAL REQUIRED FOR CONSTRUCTING A SEWER IN 56TH STREET, FROM FORT HAMILTON AVENUE TO 9TH AVENUE.

The Engineer's preliminary estimate of the quantities is as follows:

43 linear feet of 15-inch pipe sewer, laid complete, including all incidentals and appurtenances; per linear foot, \$1.80

645 linear feet of 12-inch pipe sewer, laid complete, including all incidentals and appurtenances; per linear foot, \$1.50

17 linear feet of 6-inch house connection drain, laid complete, including all incidentals and appurtenances; per linear foot, \$0.70

The engineer's estimate of the quantities is as follows:

832 Lin. Ft. 5' 0" Reinforced concrete sewer.

583 Lin. Ft. 4' 3" Reinforced concrete sewer.

251 Lin. Ft. 3' 9" Plain concrete sewer.

242 Lin. Ft. 3' 6" Plain concrete sewer.

650 Lin. Ft. 2' 9" Plain concrete sewer.

1,345 Lin. Ft. 2' 6" Plain concrete sewer.

265 Lin. Ft. 24" Vitrified pipe sewer.

250 Lin. Ft. 20" Vitrified pipe sewer.

3 Lin. Ft. 18" Vitrified pipe sewer.

12 Lin. Ft. 15" Vitrified pipe sewer.

30 Lin. Ft. 12" Vitrified pipe sewer.

27 Manholes, complete.

17 Single receiving basins, complete.

1 Double receiving basin, complete.

440 Lin. Ft. 12" Vitrified pipe for basin connections.

20 Lin. Ft. 10" Vitrified pipe for basin connections.

206 Six-inch spurs, 24" long, on concrete sewers.

8 Six-inch spurs on 24" Vitrified pipe sewer.

10 Six-inch spurs on 20" Vitrified pipe sewer.

1,820 Lin. Ft. 6" pipe for house connection drains.

1 Shaft connection chamber, 51st Street and Kingsland Avenue, Complete.

1 Junction chamber, 51st St. and Kingsland Ave., Complete.

1 Junction chamber, Kingsland and Alburti Aves., Complete.

1 Junction chamber, Kingsland and Way Avenues, Complete.

1 Junction chamber, Alburti and Roosevelt Aves., Complete.

1 Junction chamber, Roosevelt Ave. and 46th St., Complete.

25,000 Feet, B. M., Timber, sheeting and bracing.

25 Cubic Yards concrete, Class A, not shown on plan.

2,000 Lbs. reinforcing steel, not shown on plan.

The time allowed for completing the above work will be one hundred and fifty (150) working days.

The amount of security required will be Twenty thousand (\$20,000.00) Dollars.

The bidder must state the price of each item or article contained in the specifications or schedule herein contained or hereafter annexed, per square yard, per linear foot, or other unit of measure, by which the bids will be tested. Bids will be compared and each contract awarded at a lump or aggregate sum. Blank forms may be obtained and the plans or drawings may be seen at the office of the President of the Borough of Queens.

Dated March 29th, 1916.

MAURICE E. CONNOLLY, President.

See General Instructions to Bidders on last page, last column, of the "City Record."

#### BOROUGH OF BROOKLYN.

##### Proposals.

SEALED BIDS OR ESTIMATES WILL BE received by the President of Borough of Brooklyn at Room No. 2, Borough Hall, Brooklyn, until 11 o'clock A. M. on

#### WEDNESDAY, APRIL 12, 1916.

NO. 1. FOR FURNISHING ALL THE LABOR AND MATERIALS REQUIRED FOR CONSTRUCTING A SEWER IN 76TH STREET, BETWEEN NEW UTRECHT AND 17TH AVENUES, WITH AN OUTLET SEWER IN 76TH STREET, BETWEEN NEW UTRECHT AND 16TH AVENUES.

The Engineer's preliminary estimate of the quantities is as follows:

446 linear feet of 18-inch pipe sewer, laid complete, including all incidentals and appurtenances; per linear foot, \$2.20

300 linear feet of 12-inch pipe sewer, laid complete, including all incidentals and appurtenances; per linear foot, \$1.60

6 manholes complete, with iron heads and covers, including all incidentals and appurtenances; per manhole, \$50.00

1 sewer basin complete, of either standard design, with iron pans or grating, iron basin hood and connecting culvert, including all incidentals and appurtenances; per basin, \$120.00

110 linear feet of 6-inch house connection drain, laid complete, including all incidentals and appurtenances; per linear foot, \$0.75

Total.....\$1,963.70

The time allowed for the completion of the work and full performance of the contract will be thirty (30) working days.

The amount of security required will be Nine hundred dollars (\$900.00).

NO. 2. FOR FURNISHING ALL THE LABOR AND MATERIAL REQUIRED FOR CONSTRUCTING SEWERS IN EAST 15TH STREET, FROM AVENUE R SOUTHERLY TO THE SEWER SUMMIT ABOUT 305 FEET.

The Engineer's preliminary estimate of the quantities is as follows:

344 linear feet of 12-inch pipe storm sewer, laid complete, including all incidentals and appurtenances; per linear foot, \$1.10

348 linear feet of 8-inch pipe sanitary sewer, laid complete, including all incidentals and appurtenances; per linear foot, \$1.25

50 linear feet of 6-inch storm house connection drain, laid complete, including all incidentals and appurtenances; per linear foot, \$0.55

272 linear feet of 6-inch sanitary house connection drain, laid complete, including all incidentals and appurtenances; per linear foot, \$0.65

4 manholes on storm sewers complete, with special iron heads and special covers, including all incidentals and appurtenances; per manhole, \$35.00

2 manholes on sanitary sewers complete, with standard iron heads and special covers, including all incidentals and appurtenances; per manhole, \$50.00

Total.....\$1,257.70

The time allowed for the completion of the work and full performance of the contract will be Thirty (30) working days.

The amount of security required will be Six Hundred Dollars (\$600.00).

NO. 3. FOR FURNISHING ALL THE LABOR AND MATERIAL REQUIRED FOR CONSTRUCTING A SEWER IN 56TH STREET, FROM FORT HAMILTON AVENUE TO 9TH AVENUE.

The Engineer's preliminary estimate of the quantities is as follows:

43 linear feet of 15-inch pipe sewer, laid complete, including all incidentals and appurtenances; per linear foot, \$1.80

645 linear feet of 12-inch pipe sewer, laid complete, including all incidentals and appurtenances; per linear foot, \$1.50

17 linear feet of 6-inch house connection drain, laid complete, including all incidentals and appurtenances; per linear foot, \$0.70

Total.....\$1,257.70

The time allowed for the completion of the work and full performance of the contract will be Thirty (30) working days.

The amount of security required will be Six Hundred Dollars (\$600.00).

NO. 4. FOR FURNISHING ALL THE LABOR AND MATERIALS REQUIRED FOR CONSTRUCTING A SEWER IN 18TH AVENUE, FROM 47TH STREET TO 43TH STREET.

The Engineer's preliminary estimate of the quantities is as follows:

185 linear feet of 12-inch pipe sewer, laid complete, including all incidentals and appurtenances; per linear foot, \$1.80

2 manholes complete, with iron heads and covers, including all incidentals and appurtenances; per manhole, \$50.00

Total.....\$333.00

The time allowed for the completion of the work and full performance of the contract will be fifteen (15) working days.

The amount of security required will be two hundred dollars (\$200.00).

The foregoing Engineer's preliminary estimates of the total cost for the completed work are to be taken as the 100 per cent. basis and test for bidding. Proposals shall each state a single percentage of such 100 per cent. (such as 95 per cent., 100 per cent. or 105 per cent.) for which all materials and work called for in the proposed contract and the notices to bidders are to be furnished to the City. Such percentage as bid for each contract shall apply to all unit items specified in the Engineer's preliminary estimate to an amount necessary to complete the work described in the contract.

Blank forms and further information may be obtained and the plans and drawings may be seen at the office of the Bureau of Sewers, 215 Montague St., Borough of Brooklyn.

m31.a12 L. H. POUNDS, President.

See General Instructions to Bidders on last page, last column, of the "City Record."

7 manholes complete, with iron heads and covers, including all incidentals and appurtenances; per manhole, \$50.00

Total.....\$1,406.80



WITH PRELIMINARY ASPHALT PAVEMENT ON A 5-INCH CONCRETE FOUNDATION THE ROADWAY OF WAKEMAN PL. FROM 1ST AVE. TO 3RD AVE.

The Engineer's estimate is as follows:  
1,100 cu. yds. excavation to subgrade.  
75 lin. ft. old curbstone reset in concrete.  
175 lin. ft. bluestone heading stones set in concrete.

685 cu. yds. concrete.  
4,945 sq. yds. asphalt pavement (5 years maintenance).  
1 sewer basin rebuilt.  
Time allowed, 30 working days. Security required, \$2,900.

NO. 9. FOR REGULATING AND PAVING WITH PERMANENT ASPHALT PAVEMENT ON A 6-INCH CONCRETE FOUNDATION THE ROADWAY OF 17TH AVE. FROM 65TH ST. TO 67TH ST.

The Engineer's estimate is as follows:  
735 cu. yds. excavation to subgrade.  
165 lin. ft. bluestone heading stones set in concrete.

490 cu. yds. concrete.  
2,935 sq. yds. asphalt pavement (5 years maintenance).  
Time allowed, 30 working days. Security required, \$1,800.

NO. 10. FOR REGULATING, GRADING, CURBING AND LAYING SIDEWALKS ON 23RD AVE. FROM 79TH ST. TO STILLWELL AVE. AND ON 78TH ST. FROM 22ND AVE. TO 23RD AVE.

The Engineer's estimate is as follows:  
160 cu. yds. excavation.  
580 cu. yds. fill to be furnished.  
20 lin. ft. old curbstone reset in concrete.  
1,740 lin. ft. steel bound cement curb (1 year maintenance).

8,410 sq. ft. cement sidewalks (1 year maintenance).  
8,410 sq. ft. 6-inch cinder or gravel sidewalk foundation.

Time allowed, 30 working days. Security required, \$900.

NO. 11. FOR REGULATING AND PAVING WITH PRELIMINARY ASPHALT PAVEMENT ON A 5-INCH CONCRETE FOUNDATION THE ROADWAY OF 77TH ST. FROM 5TH AVE. TO 6TH AVE.

The Engineer's estimate is as follows:  
565 cu. yds. excavation to subgrade.  
350 cu. yds. concrete.  
2,540 sq. yds. asphalt pavement (5 years maintenance).

Time allowed, 30 working days. Security required, \$1,500.

NO. 12. FOR REGULATING, CURBING, LAYING SIDEWALKS AND PAVING WITH PERMANENT ASPHALT PAVEMENT ON A 6-INCH CONCRETE FOUNDATION THE ROADWAY OF 77TH ST. FROM 6TH AVE. TO 7TH AVE.

The Engineer's estimate is as follows:  
695 cu. yds. excavation to subgrade.  
195 lin. ft. old curbstone reset in concrete.  
50 lin. ft. new curbstone set in concrete.  
35 lin. ft. bluestone heading stones set in concrete.

1,400 sq. ft. cement sidewalks (1 year maintenance).  
1,400 sq. ft. 6-inch cinder or gravel sidewalk foundation.

430 cu. yds. concrete.  
2,585 sq. yds. asphalt pavement (5 years maintenance).  
Time allowed, 30 working days. Security required, \$1,800.

The bidder will state the price of each item or article contained in the specifications or schedules herein contained or hereto annexed, per lin. ft., sq. ft., cu. yd., cu. yd. or other unit of measure, by which the bids will be tested. The bids will be compared and each contract awarded at a lump or aggregate sum for each contract.

Blank forms and further information may be obtained and the plans and drawings may be seen at the office of the Bureau of Highways, the Borough of Brooklyn, Room 502, No. 50 Court Street, Brooklyn.

L. H. POUNDS, President.  
Dated, March 20, 1916. m31,a12

See General Instructions to Bidders on last page, last column, of the "City Record."

SEALED BIDS OR ESTIMATES WILL BE received by the President of the Borough of Brooklyn at Room No. 2, Borough Hall, Brooklyn, until eleven (11) o'clock A. M. on

WEDNESDAY, APRIL 12, 1916.

FOR FURNISHING ALL LABOR AND MATERIAL AND CONSTRUCTING THE SWITCHBOARD ROOM FOR PUMPING STATION, SEC. 3 OF STORM SEWER AND SANITARY SEWER IN NORTH HENRY STREET FROM CALVER STREET TO GREENPOINT AVENUE, AND OUTLET SANITARY SEWERS WITH ACCOMPANYING STORM SEWERS IN GREENPOINT AVENUE FROM NORTH HENRY ST. TO JEWELL STREET, TOGETHER WITH A PUMPING STATION, PUMP WELL AND APPURTENANCES AT THE INTERSECTION OF GREENPOINT AVENUE AND JEWELL STREET.

The work to be done and the materials to be supplied are as follows:

Furnishing and delivering all labor and materials and erecting a switchboard room east of the existing motor-room; disconnecting, moving and reconnecting main switchboard and motor control boards in new switchboard room; cutting an opening in the wall between existing motor room and new switchboard room; removing the existing vault lights from over the motor room and substituting a reinforced concrete roof therefor; furnishing and installing lights in the switchboard room and changing and extending conduit and wiring; also doing all necessary incidental work and furnishing all necessary material to complete the work in accordance with the specifications.

The time allowed for the completion of the work and the full performance of the contract is Thirty-five (35) working days.

The amount of security required is Seven Hundred Fifty Dollars (\$750.00).

The bidders will be required to deposit a certified check or sum of money equal to five per centum (5%) of the amount of bond required. The bids will be compared, and the contract will be awarded at a lump or aggregate sum for the contract.

Blank forms and further information may be obtained, and the plans and specifications may be seen at the office of the Bureau of Sewers, the Borough of Brooklyn, 215 Montague Street, Borough of Brooklyn.

L. H. POUNDS, President.  
Dated March 27, 1916. m31,a12

See General Instructions to Bidders on last page, last column, of the "City Record."

SEALED BIDS OR ESTIMATES WILL BE received by the President of the Borough of Brooklyn at Room No. 2, Borough Hall, Brooklyn, until 11 o'clock A. M. on

WEDNESDAY, APRIL 12, 1916.

NO. 1. FOR FURNISHING, UNDER PROPOSITION "A," ALL THE LABOR AND MATERIALS REQUIRED FOR CONSTRUCTING SEWERS IN CHAUNCEY STREET, FROM LEWIS AVENUE TO RALPH AVENUE.

The Engineer's estimate of the quantities, under Proposition "A," to construct all the sewers and their appurtenances in open cut, is as follows:

2,442 linear feet 114-inch brick sewer.

901 linear feet 102-inch brick sewer.  
37 linear feet 96-inch brick sewer.  
834 linear feet 15-inch pipe sewer.  
4,227 linear feet 12-inch pipe sewer.

At Intersection No. 1.  
24 linear feet special 54-inch sewer.  
1 special connecting chamber.  
77 linear feet special sewer "A."  
1 special manhole "F."  
1 special manhole "G."

At Intersection No. 2.  
1 special connecting chamber.  
6 linear feet special sewer "B."  
18 linear feet 15-inch pipe sewer.  
1 overflow manhole.  
170 house connection drains, reconnected.  
10 sewer basins, reconnected.  
3 manholes, Class "A."  
1 manhole, Class "C."  
41 manholes, Class "D."  
1,100,000 feet, B. M., sheeting and bracing.  
20 cubic yards Class "B" concrete.  
10 cubic yards brick masonry.  
10 bbls. cement.  
1,000 lin. ft. piles.  
2,000 lbs. steel rods.  
20,000 ft. B. M. foundation planking.

NO. 2. FOR FURNISHING, UNDER PROPOSITION "B," ALL THE LABOR AND MATERIALS REQUIRED FOR CONSTRUCTING SEWERS IN CHAUNCEY STREET, FROM LEWIS AVENUE TO RALPH AVENUE.

The Engineer's estimate of the quantities, under Proposition "B," to construct some of the sewers in tunnel and some in open cut, as designated in specifications and on the plans, is as follows:

1,621 linear feet 114-inch brick sewer in tunnel.  
821 linear feet 114-inch brick sewer in open cut.

901 linear feet 102-inch brick sewer.  
37 linear feet 96-inch brick sewer.  
48 linear feet 15-inch pipe sewer.  
2,511 linear feet 12-inch pipe sewer.

At Intersection No. 1.  
24 linear feet special 54-inch sewer.  
1 special connecting chamber.  
77 linear feet special sewer "A."  
1 special manhole "F."  
1 special manhole "G."

At Intersection No. 2.  
1 special connecting chamber.  
6 linear feet special sewer "B."  
18 linear feet 15-inch pipe sewer.  
1 overflow manhole.  
90 house connection drains, reconnected.  
10 sewer basins, reconnected.  
3 manholes, Class "A."  
1 manhole, Class "C."  
22 manholes, Class "D."  
35,000 feet, B. M., foundation planking.  
480,000 feet, B. M., sheeting and bracing.  
1,000 cubic yards concrete or brick masonry around sewer in tunnel.  
10 cubic yards Class "B" concrete.  
10 cubic yards brick masonry.  
10 bbls. cement.  
1,000 lin. ft. piles.  
2,000 lbs. steel rods.

Bidders may bid upon one proposition or upon both propositions.

The time allowed for the completion of the work and full performance of the contract is three hundred (300) working days.

The amount of security required is Eighty thousand dollars (\$80,000).

Whether a bidder bids upon one proposition or upon both propositions, the person or persons making such bid or bids will be required to deposit only one certified check or sum of money equal to five per centum of the amount of security required.

The bidder will state the price of each item or article contained in the specifications or schedules herein contained or hereto annexed, per linear foot, foot board measure or other unit of measure, by which the bids will be tested.

The bids will be compared and the contract awarded at a lump or aggregate sum to the lowest bidder for the contract.

Blank forms and further information may be obtained and the plans and drawings may be seen at the office of the Bureau of Sewers, the Borough of Brooklyn, No. 215 Montague St., Borough of Brooklyn.

Dated, March 20, 1916. m24,a12

L. H. POUNDS, President.

See General Instructions to Bidders on last page, last column, of the "City Record."

SEALED BIDS OR ESTIMATES WILL BE received by the President of the Borough of Brooklyn at Room No. 2, Borough Hall, Brooklyn, until 11 o'clock A. M. on

WEDNESDAY, APRIL 12, 1916.

NO. 1. FOR FURNISHING ALL THE LABOR AND MATERIALS REQUIRED FOR CONSTRUCTING SEWERS IN CHAUNCEY STREET FROM RALPH AVENUE TO BROADWAY.

The Engineer's estimate of the quantities is as follows:

706 linear feet of 96-inch brick sewer.  
770 linear feet of 66-inch brick sewer.  
745 linear feet of 54-inch brick sewer.  
761 linear feet of 48-inch brick sewer.  
457 linear feet of 42-inch brick sewer.  
2,161 linear feet of 12-inch pipe sewer.

At Intersection No. 1.  
14 linear feet of special sewer "A."  
18 linear feet of 15-inch pipe sewer.  
1 overflow manhole.

At Intersection No. 2.  
26 linear feet of 42-inch brick sewer.

At Intersection No. 3.  
14 linear feet of 12-inch pipe sewer.

At Intersection No. 4.  
15 linear feet of special sewer "B."  
12 linear feet of 12-inch pipe sewer.  
1 overflow manhole.

At Intersection No. 5.  
28 linear feet of 30-inch brick sewer.

1 storm overflow.

119 house connection drains, reconnected.  
13 sewer basins, reconnected.  
1 manhole, Class "C."  
21 manholes, Class "D."  
12 manholes, Class "E."  
460,000 feet, board measure, of sheeting and bracing.  
21,000 feet, board measure, of foundation planking.  
100 cubic yards Class "B" concrete.  
1,000 linear feet piles.  
2,000 lbs. steel rods.

The time allowed for the completion of the work and full performance of the contract is Two Hundred (200) working days.

The amount of security required is Thirty-five thousand dollars (\$35,000.00).

NO. 2. FOR FURNISHING ALL THE LABOR AND MATERIALS REQUIRED FOR CONSTRUCTING SEWERS IN PACIFIC STREET FROM BUFFALO AVENUE TO TROY AVENUE, IN TROY AVENUE FROM PACIFIC STREET TO A POINT ABOUT 55 FEET SOUTH OF FULTON STREET, AND IN ROCHESTER AVENUE FROM PACIFIC STREET TO A POINT ABOUT MIDWAY BETWEEN DEAN STREET AND BERGEN STREET.

The Engineer's estimate of the quantities is as follows:

940 linear feet of 78-inch brick sewer.  
724 linear feet of 72-inch brick sewer.  
778 linear feet of 60-inch brick sewer.  
763 linear feet of 54-inch brick sewer.

774 linear feet of 42-inch brick sewer.  
421 linear feet of 30-inch brick sewer.  
38 linear feet of 30-inch brick and concrete sewer.

15 linear feet of special sewer "A."  
39 linear feet of special sewer "B."  
8 linear feet of 24-inch pipe sewer.  
14 linear feet of 18-inch pipe sewer.  
770 linear feet of 15-inch pipe sewer.  
1,043 linear feet of 12-inch pipe sewer.  
144 linear feet of 8-inch house connection drain.

2 Overflow manholes ("A" and "E").  
1 Overflow manhole "B."  
2 Overflow manholes "C" and "D" with Drop Chambers.

1 Special manhole "X."  
2 Manholes, Class "C."  
9 Manholes, Class "E."  
13 manholes on pipe sewers, Class "D."  
13 Sewer basins reconnected.  
63 House connections reconnected.  
750,000 feet, board measure, of sheeting and bracing.  
8,500 feet, board measure, of foundation planking.

100 cubic yards of Class "B" concrete.  
10 cubic yards of brick masonry.  
10 barrels of cement.  
2,000 lbs. of steel rods.  
1,000 linear feet of piles.

The time allowed for the completion of the work and full performance of the contract is two hundred and twenty (220) working days.

The amount of security required is Fifty Thousand Dollars (\$50,000.00).

The bidder will state the price of each item or article contained in the specifications or schedules herein contained or hereto annexed, per linear foot, foot board measure, or other unit of measure, by which the bids shall be tested.

The bids will be compared and the contracts awarded at a lump or aggregate sum for each contract.

Blank forms and further information may be obtained and the plans and drawings may be seen at the office of the Bureau of Sewers, the Borough of Brooklyn, No. 215 Montague Street, Brooklyn.

L. H. POUNDS, President.  
Dated, March 20, 1916. m24,a12

See General Instructions to Bidders on last page, last column, of the "City Record."

SEALED BIDS OR ESTIMATES WILL BE received by the President of the Borough of Brooklyn at Room No. 2, Borough Hall, Brooklyn, until 11 o'clock A. M. on

WEDNESDAY, APRIL 12, 1916.

NO. 1. FOR FURNISHING ALL THE LABOR AND MATERIALS REQUIRED FOR CONSTRUCTING SEWERS IN MYRTLE AVENUE FROM CLERMONT AVENUE TO CLASSON AVENUE, AND IN CLASSON AVENUE FROM MYRTLE AVENUE TO PARK AVENUE.

The Engineer's estimate of the quantities is as follows:

1,159 linear feet of 54-inch brick sewer, laid complete, including all incidentals and appurtenances; per linear foot, \$12.00 ..... \$19,152.00

2,509 linear feet of 48-inch brick sewer, laid complete, including all incidentals and appurtenances; per linear foot, \$9.25 ..... 4,708.25

3,540 linear feet of 42-inch brick sewer, laid complete, including all incidentals and appurtenances; per linear foot, \$9.00 ..... 4,860.00

4,260 linear feet of 36-inch brick sewer, laid complete, including all incidentals and appurtenances; per linear foot, \$8.20 ..... 2,132.00

5,312 linear feet of 24-inch pipe sewer, laid complete, including all incidentals and appurtenances; per linear foot, \$3.80 ..... 1,185.60

6,320 linear feet of 18-inch pipe sewer, laid complete, including all incidentals and appurtenances; per linear foot, \$2.45 ..... 784.00

7,120 linear feet of 15-inch pipe sewer, laid complete, including all incidentals and appurtenances; per linear foot, \$3.10 ..... 372.00

8,300 linear feet of 12-inch pipe sewer, laid complete, including all incidentals and appurtenances; per linear foot, \$2.60 ..... 780.00

9,10 manholes, Class "E," complete, with standard iron heads and covers, including all incidentals and appurtenances; per manhole, \$60.00 ..... 600.00

10,23 manholes, Class "D," complete, with standard iron heads and covers, including all incidentals and appurtenances; per manhole, \$50.00 ..... 1,150.00

11,1 drop manhole, complete, with standard manhole head and cover, including all incidentals and appurtenances; per manhole, \$300.00 ..... 300.00

12,1 overflow connection, laid complete, including all incidentals and appurtenances; per overflow connection, \$450.00 ..... 450.00

13,21 sewer basins reconnected complete with iron basin hoods, connecting culverts, and all incidentals and appurtenances; per reconnection, \$45.00 ..... 945.00

14,55 house connections reconnected complete, with all risers, pipes and fittings, including all incidentals and appurtenances; per reconnection, \$5.00 ..... 275.00

15,300,000 feet, board measure, of sheeting and bracing driven in place complete, including all incidentals and appurtenances; per thousand feet, board measure, \$18.00 ..... 5,400.00

16,22,000 feet, board measure, of foundation planking, laid in place complete, including all incidentals and appurtenances; per thousand feet, board measure, \$25.00 ..... 550.00

17,110 cubic yards of concrete, class "B," laid in place complete, including extra excavation and all incidentals and appurtenances; per cubic yard, \$7.00 ..... 770.00

18,10 cubic yards of brick masonry, laid in place complete, including extra excavation and all incidentals and appurtenances; per cubic yard, \$10.00 ..... 100.00

19,9 manholes reconstructed complete as per specifications, including standard heads and covers, and all incidentals and appurtenances; per manhole reconstructed, \$20.00 ..... 180.00

20,1,000 linear feet of piles, driven in place complete, including all incidentals and appurtenances; per linear foot, \$0.40 ..... 400.00

21,2,000 pounds of steel rods, in place complete, including all incidentals and appurtenances; per pound, \$0.03 ..... 60.00

Total ..... \$45,153.85

The time allowed for the completion of the work and full performance of the contract will be one hundred and twenty (120) working days.

The amount of security required will be Twenty Thousand (\$20,000.00) Dollars.

NO. 2. FOR FURNISHING ALL THE LABOR AND MATERIALS FOR CONSTRUCTING SEWERS IN PARK AVENUE FROM SUMNER AVENUE TO TOMPKINS

AVENUE, AND IN TOMPKINS AVENUE FROM PARK AVENUE TO VERNON AVENUE.

The Engineer's preliminary estimate of the quantities is as follows:

1,262 linear feet of 66-inch sewer, laid complete, including all incidentals and appurtenances; per linear foot, \$17.50 ..... \$4,585.00

2,270 linear feet of 60-inch sewer, laid complete, including all incidentals and appurtenances; per linear foot, \$12.00 ..... 3,240.00

3,258 linear feet of 54-inch sewer, laid complete, including all incidentals and appurtenances; per linear foot, \$10.00 ..... 2,580.00

4,225 linear feet of 48-inch sewer, laid complete, including all incidentals and appurtenances; per linear foot, \$8.25 ..... 1,856.25

5,805 linear feet of 42-inch sewer, laid complete, including all incidentals and appurtenances; per linear foot, \$7.25 ..... 5,836.25

6,765 linear feet of 36-inch sewer, laid complete, including all incidentals and appurtenances; per linear foot, \$6.75 ..... 5,163.75

7,566 linear feet of 12-inch pipe sewer, laid complete, including all incidentals and appurtenances; per linear foot, \$2.50 ..... 1,415.00

8,4 manholes, Class "C," complete, with standard iron heads and covers, including all incidentals and appurtenances; per manhole, \$75.00 ..... 300.00

9,6 manholes, Class "D," complete, with standard iron heads and covers, including all incidentals and appurtenances; per manhole, \$75.00 ..... 450.00

10,9 manholes, Class "E," complete, with standard iron heads and covers, including all incidentals and appurtenances; per manhole, \$40.00 ..... 360.00

11,36 house connection drains, reconnected complete, with all pipes and fittings, including all incidentals and appurtenances; per reconnection, \$5.00 ..... 180.00

12,1 Storm water overflow connection, laid complete, including all incidentals and appurtenances; per storm water overflow connection, \$100.00 ..... 100.00

13,3 sewer basins, reconnected complete, with iron basin hoods, connecting culverts, and all incidentals and appurtenances; per reconnection, \$50.00 ..... 150.00

14,238,000 feet, board measure, of sheeting and bracing driven and left in place complete, including all incidentals and appurtenances; per thousand feet, board measure, \$18.00 ..... 4,284.00

15,20,000 feet, board measure, of foundation planking, laid in place complete, including all incidentals and appurtenances; per thousand feet, board measure, \$25.00 ..... 500.00

16,110 cubic yards of concrete, Class "B," laid in place complete, including extra excavation and all incidentals and appurtenances; per cubic yard, \$7.00 ..... 770.00

17,50 linear feet of stand pipe complete, including concrete casing and all incidentals and appurtenances; per linear foot, \$1.30 ..... 65.00

18,10 barrels of Portland cement, furnished and delivered in place in work, including all incidentals and appurtenances; per barrel, \$1.50 ..... 15.00

19,1,000 linear feet of piles, driven in place complete, including all incidentals and appurtenances; per linear foot, \$0.40 ..... 400.00

20,2,000 pounds of steel bars, in place complete, including all incidentals and appurtenances; per pound, \$0.03 ..... 60.00

Total ..... \$32,310.25

The time allowed for the completion of the work and full performance of the contract will be One hundred and twenty (120) working days.

The amount of security required will be Twelve thousand dollars (\$12,000.00).

The foregoing Engineer's preliminary estimates of the total cost for the completed work are to be taken as the 100 per cent. basis and test for bidding. Proposals shall each state a single percentage of such 100 per cent. (such as 95 per cent., 100 per cent. or 105 per cent.) for which all materials and work called for in the proposed contract and the notices to bidders are to be furnished to the City. Such percentage as bid for this contract shall apply to all unit items specified in the Engineer's preliminary estimate to an amount necessary to complete the work described in the contract.

Blank forms and further information may be obtained and the plans and drawings may be seen at the office of the Bureau of Sewers, 215 Montague st., Borough of Brooklyn.

m24,a12 L. H. POUNDS, President.

See General Instructions to Bidders on last page, last column, of the "City Record."

## BOARD OF WATER SUPPLY.

### Proposals.

SEALED BIDS WILL BE RECEIVED BY the Board of Water Supply, at its offices, twenty-second floor, Municipal building, Park Row, Centre and Chambers streets, New York City, until 11 A. M. on

TUESDAY, APRIL 25, 1916,

for CONTRACT 173.

FOR FURNISHING AND ERECTING ABOUT 5 MILES OF WIRE FENCE, SHORT STRETCHES OF CONCRETE AND WOODEN GUARD-RAIL AND SOME GALVANIZED STEEL PIPE RAILING IN THE VICINITY OF THE KENSICO RESERVOIR. THE WORK IS LOCATED IN THE TOWNS OF MT. PLEASANT AND NORTH CASTLE, WESTCHESTER COUNTY, NEW YORK.

An approximate statement of the quantities of the various items of work and further information are given in the Information for Bidders, forming part of the contract. At the above place and time the bids will be publicly opened and read. The award of the contract, if awarded, will be made by the Board as soon thereafter as practicable. The Board reserves the right to reject any and all bids.

A bond in the sum of six thousand dollars (\$6,000) will be required for the faithful performance of the contract.

No bid will be received and deposited unless accompanied by a certified check upon a National or State Bank, drawn to the order of the Comptroller of the City of New York to the amount of five hundred dollars (\$500).



the Principal Assistant Engineer, at the above address.

CHARLES STRAUSS, President; CHARLES N. CHADWICK, JOHN F. GALVIN, Commissioners of the Board of Water Supply.

NOTE: SEE GENERAL INSTRUCTIONS TO BIDDERS ON LAST PAGE, LAST COLUMN, OF THE CITY RECORD, SO FAR AS APPLICABLE HERETO AND NOT OTHERWISE PROVIDED FOR. a6,25

SEALED BIDS WILL BE RECEIVED BY the Board of Water Supply, at its offices, twenty-second floor, Municipal Building, Park Row, Centre and Chambers streets, New York City, until 11 A. M. on

TUESDAY, APRIL 18, 1916,

for

CONTRACT 95.

FOR FURNISHING, DELIVERING AND ERECTING NINE ELECTRIC TRAVELING CRANES, FROM FIVE TO 20-TON CAPACITY, WITH EQUIPMENT, IN CHAMBERS AT ASHOKAN, KENSICO AND HILL VIEW RESERVOIRS. THE WORK IS LOCATED IN THE TOWN OF OLIVE, ULSTER COUNTY, AND TOWN OF MT. PLEASANT AND CITY OF YONKERS, WESTCHESTER COUNTY, NEW YORK.

A statement of the work required and further information are given in the Information for Bidders, forming part of the contract. At the above place and time the bids will be publicly opened and read. The award of the contract, if awarded, will be made by the Board as soon thereafter as practicable. The Board reserves the right to reject any and all bids.

A bond in the sum of eighteen thousand dollars (\$18,000) will be required for the faithful performance of the contract.

No bid will be received and deposited unless accompanied by a certified check upon a National or State Bank, drawn to the order of the Comptroller of The City of New York to the amount of nine hundred dollars (\$900).

Time allowed for the completion of the work is 7 consecutive months from the service of notice by the Board to begin work.

Pamphlets containing information for bidders, forms of proposal and contract, specifications, contract drawings, etc., can be obtained at the above address, at the office of the Secretary, upon application in person or by mail, by depositing the sum of ten dollars (\$10) in cash or its equivalent for each pamphlet. This deposit will be refunded upon the return of the pamphlets in acceptable condition within thirty days from the date on which bids are to be opened.

For further particulars apply to the office of the Principal Assistant Engineer, at the above address.

CHARLES STRAUSS, President; CHARLES N. CHADWICK, JOHN F. GALVIN, Commissioners of the Board of Water Supply.

NOTE: SEE GENERAL INSTRUCTIONS TO BIDDERS ON LAST PAGE, LAST COLUMN, OF THE CITY RECORD, SO FAR AS APPLICABLE HERETO AND NOT OTHERWISE PROVIDED FOR. m3,1,18

SEALED BIDS WILL BE RECEIVED BY the Board of Water Supply, at its offices, twenty-second floor, Municipal Building, Park Row, Centre and Chambers Streets, New York City, until 11 A. M. on

TUESDAY, APRIL 11, 1916,

for

CONTRACT 164.

FOR FURNISHING AND INSTALLING STEAM-HEATING SYSTEMS IN THE ASHOKAN LOWER GATE-CHAMBER AND THE KENSICO LOWER EFFLUENT CHAMBER. THE EQUIPMENT CONSISTS OF BOILERS, PIPES, RADIATORS AND ACCESSORIES. THE WORK IS LOCATED IN THE TOWNS OF OLIVE, ULSTER COUNTY, AND MT. PLEASANT, WESTCHESTER COUNTY, NEW YORK.

A statement of the work required and further information are given in the Information for Bidders, forming part of the contract. At the above place and time the bids will be publicly opened and read. The award of the contract, if awarded, will be made by the Board as soon thereafter as practicable. The Board reserves the right to reject any and all bids.

A bond in the sum of Four Thousand Dollars (\$4,000) will be required for the faithful performance of the contract.

No bid will be received and deposited unless accompanied by a certified check upon a National or State Bank, drawn to the order of the Comptroller of The City of New York to the amount of Five Hundred Dollars (\$500).

Time allowed for the completion of the work is 5 consecutive months from the service of notice by the Board to begin work.

Pamphlets containing information for bidders, forms of proposal and contract, specifications, contract drawings, etc., can be obtained at the above address, at the office of the Secretary, upon application in person or by mail, by depositing the sum of Ten Dollars (\$10) in cash or its equivalent for each pamphlet. This deposit will be refunded upon the return of the pamphlets in acceptable condition within thirty days from the date on which bids are to be opened.

For further particulars apply to the office of the Principal Assistant Engineer, at the above address.

CHARLES STRAUSS, President; CHARLES N. CHADWICK, JOHN F. GALVIN, Commissioners of the Board of Water Supply.

NOTE: SEE GENERAL INSTRUCTIONS TO BIDDERS ON LAST PAGE, LAST COLUMN, OF THE CITY RECORD, SO FAR AS APPLICABLE HERETO AND NOT OTHERWISE PROVIDED FOR. m23,1,11

SEALED BIDS WILL BE RECEIVED BY the Board of Water Supply, at its offices, twenty-second floor, Municipal Building, Park Row, Centre and Chambers streets, New York City, until 11 A. M. on

TUESDAY, APRIL 11, 1916,

for

CONTRACT 171.

FOR SURFACING WITH BITUMINOUS MACADAM AND VITRIFIED BRICK BLOCKS ABOUT 3 MILES OF HIGHWAYS AT THE KENSICO RESERVOIR, IN THE TOWN OF MT. PLEASANT, WESTCHESTER COUNTY, NEW YORK. THE GRADING FOR THESE HIGHWAYS HAS BEEN LARGELY DONE UNDER OTHER CONTRACTS.

An approximate statement of the quantities of the various items of work and further information are given in the Information for Bidders, forming part of the contract. At the above place and time the bids will be publicly opened and read. The award of the contract, if awarded, will be made by the Board as soon thereafter as practicable. The Board reserves the right to reject any and all bids.

A bond in the sum of twenty thousand dollars (\$20,000) will be required for the faithful performance of the contract.

No bid will be received and deposited unless accompanied by a certified check upon a National or State Bank, drawn to the order of the Comptroller of The City of New York, to the amount of one thousand dollars (\$1,000).

Time allowed for the completion of the work is eight consecutive months from the service of notice by the Board to begin work.

Pamphlets containing information for bidders, forms of proposal and contract, specifications, contract drawings, etc., can be obtained at the

above address, at the office of the Secretary, upon application in person or by mail, by depositing the sum of ten dollars (\$10) in cash or its equivalent for each pamphlet. This deposit will be refunded upon the return of the pamphlets in acceptable condition within thirty days from the date on which bids are to be opened.

For further particulars apply to the office of the Principal Assistant Engineer, at the above address.

CHARLES STRAUSS, President; CHARLES N. CHADWICK, JOHN F. GALVIN, Commissioners of the Board of Water Supply.

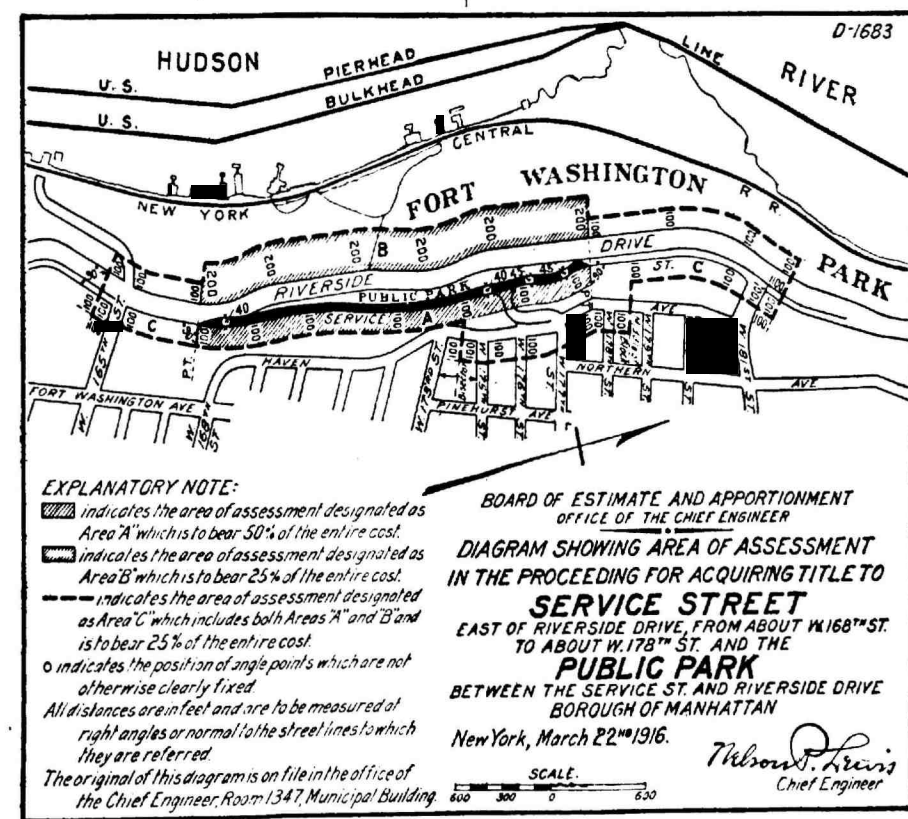
NOTE: SEE GENERAL INSTRUCTIONS TO BIDDERS ON LAST PAGE, LAST COLUMN, OF THE CITY RECORD, SO FAR AS APPLICABLE HERETO AND NOT OTHERWISE PROVIDED FOR. m23,1,11

## BOARD OF ESTIMATE AND APPORTIONMENT.

### Notices of Public Hearings.

#### PUBLIC IMPROVEMENT MATTERS.

NOTICE IS HEREBY GIVEN THAT AT THE meeting of the Board of Estimate and Apportionment held on March 24, 1916, the following resolutions were adopted:



Resolved, that this Board consider the proposed action at a meeting of the Board to be held in the City of New York, Borough of Manhattan, in the City Hall, on Friday, April 14, 1916, at 10 o'clock a. m., and that at the same time and place a public hearing thereon will then and there be had.

Resolved, that the Secretary of this Board cause these resolutions and a notice to all persons affected thereby to be published in the City Record for ten days, exclusive of Sundays and legal holidays, prior to Friday, April 14, 1916.

Dated April 1, 1916.  
 JOSEPH HAAG, Secretary, Municipal Building. Telephone 4560 Worth. a1,12

NOTICE IS HEREBY GIVEN THAT THE Board of Estimate and Apportionment of The City of New York, deeming it for the public interest so to do, proposes to change the map or plan of The City of New York so as to fix the lines and grades of Neptune Avenue between West 6th Street and West 15th Street, excluding the right of way of the New York Municipal Railway Corporation, Borough of Brooklyn, and that a meeting of said Board will be held in the Old Council Chamber, City Hall, Borough of Manhattan, City of New York, on Friday, April 14, 1916, at 10 o'clock A. M., at which such proposed change will be considered by said Board; all of which is more particularly set forth and described in the following resolutions adopted by the Board on March 17, 1916, notice of the adoption of which is hereby given, viz.:

Resolved, That the Board of Estimate and Apportionment of The City of New York, in pursuance of the provisions of Section 442 of the Greater New York Charter, as amended, deeming it for the public interest so to do, proposes to change the map or plan of the City of New York by fixing the lines and grades of Neptune Avenue between West 6th Street and West 15th Street, excluding the right of way of the New York Municipal Railway Corporation, in the Borough of Brooklyn, City of New York, which proposed change is more particularly shown upon a map or plan bearing the signature of the Commissioner of Public Works of the Borough and dated October 24, 1914.

Resolved, That this Board consider the proposed change at a meeting of the Board to be held in the City Hall, Borough of Manhattan, City of New York, on Friday, April 14, 1916, at 10 o'clock A. M.

Resolved, That the Secretary of this Board cause these resolutions and a notice to all persons affected thereby that the proposed change will be considered at a meeting of the Board to be held at the aforesaid time and place, to be published in the City Record and the corporation newspapers for ten days continuously, Sundays and legal holidays excepted, prior to the 14th day of April, 1916.

Dated April 1, 1916.  
 JOSEPH HAAG, Secretary, Municipal Building. Telephone 4560 Worth. a1,12

NOTICE IS HEREBY GIVEN THAT THE Board of Estimate and Apportionment of The City of New York, deeming it for the public interest so to do, proposes to change the map or plan of The City of New York so as to establish lines and grades for the street system within the territory bounded approximately by Hale Avenue, Baxter Creek Inlet, East River, Westchester Creek, Randall Avenue, Foote Avenue and Stark Avenue, and designated as Section No. 58 of the Final Maps, Borough of The Bronx, and that a meeting of said Board will be held in the Old Council Chamber, City Hall, Borough of Manhattan, City of New York, on Friday, April 14, 1916, at 10 o'clock A. M., at which such proposed change will be considered by said Board; all of which is more particularly set forth and described in the following resolutions adopted by the Board on March 17, 1916, notice of the adoption of which is hereby given, viz.:

Resolved, That the Board of Estimate and Apportionment of The City of New York, in pursuance of the provisions of Section 442 of the Greater New York Charter, as amended, deeming it for the public interest so to do, proposes to change the map or plan of the City of New York by establishing lines and grades for the street system within the territory bounded approximately by Hale Avenue, Baxter Creek Inlet, East River, Westchester Creek, Randall Avenue,

Whereas, the Board of Estimate and Apportionment of The City of New York is considering the advisability of instituting proceedings to acquire title to the real property required for the opening and extending of

The Service Street located on the easterly side of Riverside Drive, extending from a point near West 168th Street to a point near West 178th Street; together with the Public Park intervening between the Service Street and Riverside Drive, in the Borough of Manhattan, City of New York; and

Whereas, the Board of Estimate and Apportionment is authorized and required at the time of the adoption of the resolution directing the institution of proceedings to acquire title to the real property required for the foregoing improvement to fix and determine upon an area or areas of assessment for benefit for said proceedings:

Resolved, That the Board of Estimate and Apportionment, in pursuance of the provisions of Section 973 of the Greater New York Charter, as amended, hereby gives notice that the Board proposes to place 50 per cent. of the entire cost and expense of the proceeding upon the area of assessment shown on the following diagram as District "A"; 25 per cent. of such cost and expense upon the area of assessment shown on said diagram as District "B"; and the remaining 25 per cent. of such cost and expense upon the area of assessment shown on said diagram as District "C."

Resolved, That the Board of Estimate and Apportionment of The City of New York, in pursuance of the provisions of Section 442 of the Greater New York Charter, as amended, deeming it for the public interest so to do, proposes to change the map or plan of the City of New York by changing the lines and grades of the street system within the territory bounded by Montgomery Avenue, Borden Avenue, Clark Avenue, the Montauk Division of the Long Island Railroad, Clifton Avenue and Columbine Avenue, and by changing the lines of Berlin Avenue between the Montauk Division of the Long Island Railroad and Maspeth Creek, in the Borough of Queens, City of New York, which proposed change is more particularly shown upon a map or plan bearing the signature of the President of the Borough and dated October 14, 1914.

Resolved, That this Board consider the proposed change at a meeting of the Board to be held in the City Hall, Borough of Manhattan, City of New York, on Friday, April 14, 1916, at 10 o'clock a. m.

Resolved, That the Secretary of this Board cause these resolutions and a notice to all persons affected thereby that the proposed change will be considered at a meeting of the Board to be held at the aforesaid time and place, to be published in the City Record for ten days continuously, Sundays and legal holidays excepted, prior to the 14th day of April, 1916.

Dated April 1, 1916.  
 JOSEPH HAAG, Secretary, Board of Estimate and Apportionment, Municipal Building. Telephone 4560 Worth. a1,12

NOTICE IS HEREBY GIVEN THAT THE Board of Estimate and Apportionment of The City of New York, deeming it for the public interest so to do, proposes to change the map or plan of The City of New York so as to change the lines and grades of the street system within the area bounded by Halle Avenue, Laurel Hill Boulevard, Waters Avenue, Hobson Avenue, Joy Avenue and Montgomery Avenue, in the Borough of Queens, City of New York, which proposed change is more particularly shown upon a map or plan bearing the signature of the President of the Borough and dated May 9, 1914.

Resolved, That the Board of Estimate and Apportionment of The City of New York, in pursuance of the provisions of Section 442 of the Greater New York Charter, as amended, deeming it for the public interest so to do, proposes to change the map or plan of the City of New York by changing the lines and grades of the street system within the area bounded by Halle Avenue, Laurel Hill Boulevard, Waters Avenue, Hobson Avenue, Joy Avenue and Montgomery Avenue, in the Borough of Queens, City of New York, which proposed change is more particularly shown upon a map or plan bearing the signature of the President of the Borough and dated May 9, 1914.

Resolved, That this Board consider the proposed change at a meeting of the Board to be held in the City Hall, Borough of Manhattan, City of New York, on Friday, April 14, 1916, at 10 o'clock a. m.

Resolved, That the Secretary of this Board cause these resolutions and a notice to all persons affected thereby that the proposed change will be considered at a meeting of the Board to be held at the aforesaid time and place, to be published in the City Record for ten days continuously, Sundays and legal holidays excepted, prior to the 14th day of April, 1916.

Dated April 1, 1916.  
 JOSEPH HAAG, Secretary, Board of Estimate and Apportionment, Municipal Building. Telephone 4560 Worth. a1,12

NOTICE IS HEREBY GIVEN THAT THE Board of Estimate and Apportionment of The City of New York, deeming it for the public interest so to do, proposes to change the map or plan of The City of New York so as to change the grades of the street system within the territory bounded by Atlantic Avenue, 110th Street (Bedford Avenue), 101st Avenue (Jerome Avenue) and 108th Street (Guion Avenue), Borough of Queens, and that a meeting of said Board will be held in the Old Council Chamber, City Hall, Borough of Manhattan, City of New York, on Friday, April 14, 1916, at 10 o'clock A. M., at which such proposed change will be considered by said Board all of which is more particularly set forth and described in the following resolutions adopted by the Board on March 17, 1916, notice of the adoption of which is hereby given, viz.:

Resolved, That the Board of Estimate and Apportionment of The City of New York, in pursuance of the provisions of Section 442 of the Greater New York Charter, as amended, deeming it for the public interest so to do, proposes to change the map or plan of the City of New York by changing the grades of the street system within the territory bounded by Atlantic Avenue, 110th Street (Bedford Avenue), 101st Avenue (Jerome Avenue) and 108th Street (Guion Avenue), in the Borough of Queens, City of New York, which proposed change is more particularly shown upon a map or plan bearing the signature of the President of the Borough and dated May 28, 1915.

Resolved, That this Board consider the proposed change at a meeting of the Board to be held in the City Hall, Borough of Manhattan, City of New York, on Friday, April 14, 1916, at 10 o'clock a. m.

Resolved, That the Secretary of this Board cause these resolutions and a notice to all persons affected thereby that the proposed change will be considered at a meeting of the Board to be held at the aforesaid time and place, to be published in the City Record for ten days continuously, Sundays and legal holidays excepted, prior to the 14th day of April, 1916.

Dated April 1, 1916.  
 JOSEPH HAAG, Secretary, Board of Estimate and Apportionment, Municipal Building. Telephone 4560 Worth. a1,12

NOTICE IS HEREBY GIVEN THAT THE Board of Estimate and Apportionment of The City of New York, deeming it for the public interest so to do, proposes to change the map or plan of The City of New York so as to establish lines and grades for Winsted Avenue (Hamilton Street) from Jamaica Avenue to Liberty Avenue, Borough of Queens, and that a meeting of said Board will be held in the Old Council Chamber, City Hall, Borough of Manhattan, City of New York, on Friday, April 14, 1916, at 10 o'clock A. M., at which such proposed change will be considered by said Board all of which is more particularly set forth and described in the following resolutions adopted by the Board on March 17, 1916, notice of the adoption of which is hereby given, viz.:

Resolved, That the Board of Estimate and Apportionment of The City of New York, in pursuance of the provisions of Section 442 of the Greater New York Charter, as amended, deeming it for the public interest so to do, proposes to change the map or plan of the City of New York by establishing lines and grades for Winsted Avenue (Hamilton Street) from Jamaica Avenue to Liberty Avenue, in the Borough of Queens, City of New York, which proposed change is more particularly shown upon a map or plan bearing the signature of the President of the Borough and dated December 17, 1915.



Resolved, That this Board consider the proposed change at a meeting of the Board to be held in the City Hall, Borough of Manhattan, City of New York, on Friday, April 14, 1916, at 10 o'clock a. m.

Resolved, That the Secretary of this Board cause these resolutions and a notice to all persons affected thereby that the proposed change will be considered at a meeting of the Board to be held at the aforesaid time and place, to be published in the City Record for ten days continuously, Sundays and legal holidays excepted, prior to the 14th day of April, 1916.

Dated April 1, 1916.  
JOSEPH HAAG, Secretary, Board of Estimate and Apportionment, Municipal Building. Telephone, 4560 Worth. a1,12

**NOTICE IS HEREBY GIVEN THAT AT THE** meeting of the Board of Estimate and Apportionment held on March 17, 1916, the following resolutions were adopted:

Whereas, the Board of Estimate and Apportionment of The City of New York is considering the advisability of instituting proceedings to acquire title to the real property required for the opening and extending of Bay 37th Street from 86th Street to Cropsy Avenue; Bay 38th Street from Bath Avenue to Cropsy Avenue, subject to such rights of the West End Division of the Nassau Electric Railroad as cannot be acquired under the Condemnation Law; in the Borough of Brooklyn, City of New York; and

Whereas, the Board of Estimate and Apportionment is authorized and required at the time of the adoption of the resolution directing the institution of proceedings to acquire title to the real property required for the foregoing improvement to fix and determine upon an area or areas of assessment for benefit for said proceedings.

Resolved, That the Board of Estimate and Apportionment, in pursuance of the provisions of Section 973 of the Greater New York Charter, as amended, hereby gives notice that the proposed area of assessment for benefit in these proceedings is as follows:

Beginning at a point on a line distant 100 feet northeasterly from and parallel with the northeasterly line of 86th street, the said distance being measured at right angles to 86th street where it is intersected by the prolongation of a line midway between Bay 37th street and Bay 38th street, and running thence southwesterly along the said line midway between Bay 37th street and Bay 38th street and along the prolongation of the said line to the intersection with a line distant 100 feet northeasterly from and parallel with the northeasterly line of Bath avenue, the said distance being measured at right angles to Bath avenue; thence southwesterly along the said line parallel with Bath avenue to the intersection with a line midway between Bay 38th street and 25th avenue; thence southwesterly and always midway between Bay 38th street and 25th avenue and the prolongations thereof, to the intersection with a line distant 100 feet westerly from and parallel with the westerly line of Harway avenue, the said distance being measured at right angles to Harway avenue; thence northwesterly along the said line parallel with Harway avenue to the intersection with a line distant 100 feet southwesterly from and parallel with the southwesterly line of Cropsy avenue, the said distance being measured at right angles to Cropsy avenue; thence northwesterly along the said line parallel with the prolongation of a line midway between 24th avenue and Bay 37th street, as these streets are laid out northeasterly from Cropsy avenue; thence northwesterly along the said line midway between 24th avenue and Bay 37th street and along the prolongations of the said line to the intersection with a line parallel with 86th street and passing through the point of beginning; thence south easterly along the said line parallel with 86th street to the point or place of beginning.

Resolved, That this Board consider the proposed area of assessment at a meeting of the Board to be held in The City of New York, Borough of Manhattan, in the City Hall, on Friday, April 14, 1916, at 10 o'clock a. m., and that at the same time and place a public hearing thereon will then and there be had.

Resolved, That the Secretary of this Board cause these resolutions and a notice to all persons affected thereby to be published in The City Record and in the Corporation Newspapers for ten days, exclusive of Sundays and legal holidays, prior to Friday, April 14, 1916.

Dated April 1, 1916.  
JOSEPH HAAG, Secretary, Municipal Building. Telephone, 4560 Worth. a1,12

**NOTICE IS HEREBY GIVEN THAT AT THE** meeting of the Board of Estimate and Apportionment held on March 17, 1916, the following resolutions were adopted:

Whereas, the Board of Estimate and Apportionment of The City of New York is considering the advisability of instituting proceedings to acquire title to the real property required for the opening and extending of Cropsy Avenue from Harway Avenue to Stillwell Avenue, subject to such rights of the West End Division of the Nassau Electric Railroad as cannot be acquired under the Condemnation Law; and Bay 38th Street from Cropsy Avenue to Harway Avenue, in the Borough of Brooklyn, City of New York; and

Whereas, the Board of Estimate and Apportionment is authorized and required at the time of the adoption of the resolution directing the institution of proceedings to acquire title to the real property required for the foregoing improvement to fix and determine upon an area or areas of assessment for benefit for said proceedings.

Resolved, That the Board of Estimate and Apportionment, in pursuance of the provisions of Section 973 of the Greater New York Charter, as amended, hereby gives notice that the proposed area of assessment for benefit in these proceedings is as follows:

Beginning at a point on the southwesterly line of Cropsy avenue, where it is intersected by the prolongation of a line midway between Bay 34th street and Bay 35th street as these streets are laid out between Cropsy avenue and Bath avenue, and running thence northeasterly along the said line midway between Bay 34th street and Bay 35th street and along the prolongation of the said line to the intersection with the prolongation of a line midway between Bath avenue and Cropsy avenue, as these streets are laid out east of 24th avenue; thence southwesterly along the said line midway between Bath avenue and Cropsy avenue and along the prolongations of the said line to the intersection with the easterly line of Stillwell avenue; thence easterly at right angles to Stillwell avenue to the intersection with a line midway between West 12th street and West 13th street; thence southwesterly along the said line midway between West 12th street and West 13th street to the intersection with a line midway between Avenue Y and Avenue Z; thence westerly along the said line midway between Avenue Y and Avenue Z to the intersection with a line midway between West 16th street and West 17th street; thence northwesterly along the said line midway between West 16th street and West 17th street to the intersection with a line bisecting the angle formed by the intersection of the prolongations of the centre lines of Cropsy avenue and Harway avenue as these streets are laid out between Bay 47th street and 28th avenue;

thence northwesterly along the said bisecting line to a point distant 325 feet southwesterly from the southwesterly line of Cropsy avenue, the said distance being measured at right angles to Cropsy avenue; thence northwesterly and always distant 325 feet southwesterly from and parallel with the southwesterly line of Cropsy avenue to the intersection with a line parallel with 23d avenue as this street is laid out between Cropsy avenue and Warehouse avenue and passing through the point of beginning; thence northeasterly along the said line parallel with 23d avenue to the point or place of beginning.

Resolved, That this Board consider the proposed area of assessment at a meeting of the Board to be held in The City of New York, Borough of Manhattan, in the City Hall, on Friday, April 14, 1916, at 10 o'clock a. m., and that at the same time and place a public hearing thereon will then and there be had.

Resolved, That the Secretary of this Board cause these resolutions and a notice to all persons affected thereby to be published in The City Record and in the Corporation Newspapers for ten days, exclusive of Sundays and legal holidays, prior to Friday, April 14, 1916.

Dated April 1, 1916.  
JOSEPH HAAG, Secretary, Municipal Building. Telephone, 4560 Worth. a1,12

**NOTICE IS HEREBY GIVEN THAT AT THE** meeting of the Board of Estimate and Apportionment held on March 17, 1916, the following resolutions were adopted:

Whereas, the Board of Estimate and Apportionment of The City of New York is considering the advisability of instituting proceedings to acquire title to the real property required for the opening and extending of Duryea Place from Flatbush Avenue to East 22nd Street, in the Borough of Brooklyn, City of New York; and

Whereas, the Board of Estimate and Apportionment is authorized and required at the time of the adoption of the resolution directing the institution of proceedings to acquire title to the real property required for the foregoing improvement to fix and determine upon an area of assessment for benefit for said proceedings.

Resolved, That the Board of Estimate and Apportionment, in pursuance of the provisions of Section 973 of the Greater New York Charter, as amended, hereby gives notice that the proposed area of assessment for benefit in these proceedings is as follows:

Bounded on the north by a line distant 100 feet northerly from and parallel with the northerly line of Duryea Place and by the prolongations of the said line, the said distance being measured at right angles to Duryea Place; on the east by a line distant 100 feet easterly from and parallel with the easterly line of East 22nd Street, the said distance being measured at right angles to East 22nd Street; on the south by a line distant 100 feet southerly from and parallel with the southerly line of Duryea Place and by the prolongations of the said line; on the west by a line distant 100 feet westerly from and parallel with the westerly line of Flatbush Avenue, the said distance being measured at right angles to Flatbush Avenue.

Resolved, That this Board consider the proposed area of assessment at a meeting of the Board to be held in The City of New York, Borough of Manhattan, in the City Hall, on Friday, April 14, 1916, at 10 o'clock a. m., and that at the same time and place a public hearing thereon will then and there be had.

Resolved, That the Secretary of this Board cause these resolutions and a notice to all persons affected thereby to be published in The City Record and in the Corporation Newspapers for ten days, exclusive of Sundays and legal holidays, prior to Friday, April 14, 1916.

Dated April 1, 1916.  
JOSEPH HAAG, Secretary, Municipal Building. Telephone, 4560 Worth. a1,12

**NOTICE IS HEREBY GIVEN THAT AT THE** meeting of the Board of Estimate and Apportionment held on March 17, 1916, the following resolutions were adopted:

Whereas, the Board of Estimate and Apportionment is considering the advisability of amending the proceeding authorized by said Board on September 17, 1915, for acquiring title to Radcliff Avenue from the northerly line of Sacket Avenue to the northerly line of former old Pierce Avenue distant about 143 feet northerly from Sacket Avenue, Borough of The Bronx, so as to conform to a map or plan adopted by the Board of Estimate and Apportionment March 3, 1916, and approved by the Mayor March 8, 1916, in which Radcliff Avenue is given an outlet into Sacket Avenue at a point distant about 20 feet west of the position it heretofore occupied; the proposed amended proceeding providing for the acquisition of title to Radcliff Avenue between the aforesaid limits as said Radcliff Avenue is now laid out upon the map or plan of The City of New York.

Resolved, That the Board of Estimate and Apportionment, in pursuance of the provisions of the Greater New York Charter, as amended, hereby gives notice that the following is the proposed area of assessment for benefit in this amended proceeding:

Bounded on the north by a line always distant 100 feet northerly from and parallel with the northerly line of Pierce Avenue, the said distance being measured at right angles to Pierce Avenue; on the east by a line midway between Radcliff Avenue and Colder Avenue and by the prolongation of the said line; on the south by the northerly right of way line of the New York, New Haven and Hartford Railroad, and on the west by a line always distant 100 feet westerly from and parallel with the westerly line of Radcliff Avenue and the prolongation of the said line, the said distance being measured at right angles to Radcliff Avenue.

Resolved, That this Board consider the proposed area of assessment at a meeting of the Board to be held in The City of New York, Borough of Manhattan, in the City Hall, on Friday, April 14, 1916, at 10 o'clock a. m., and that at the same time and place a public hearing thereon will then and there be had.

Resolved, That the Secretary of this Board cause these resolutions and a notice to all persons affected thereby to be published in The City Record for ten days continuously, Sundays and legal holidays excepted, prior to April 14, 1916.

Dated April 1, 1916.  
JOSEPH HAAG, Secretary, Municipal Building. Telephone, 4560 Worth. a1,12

## DEPARTMENT OF EDUCATION.

### Proposals.

SEALED BIDS OR ESTIMATES WILL BE received by the Superintendent of School Buildings at the office of the Department of Education, Park Avenue and 59th Street, Manhattan, until three o'clock P. M., on

**MONDAY, APRIL 17, 1916,**

### Borough of Brooklyn.

NO. 1.—FOR FIRE PROTECTION WORK AT GIRLS' HIGH SCHOOL, NOSTRAND AVENUE, HALSEY AND MACON STREETS, BOROUGH OF BROOKLYN.

The time allowed to complete the whole work will be until August 1, 1916, as provided in the contract.

The amount of security required is Twenty-four Hundred Dollars (\$2,400).

The deposit accompanying bid shall be five per centum of the amount of security.

NO. 2.—FOR ALTERATIONS, REPAIRS, ETC., AT PUBLIC SCHOOLS 1, 7, 12, 13, 58 AND 69, BOROUGH OF BROOKLYN.

The time allowed to complete the whole work on each school will be Fifty-five (55) working days, as provided in the contract.

The amount of security required is as follows: P. S. 1, \$200; P. S. 7, \$500; P. S. 12, \$2,000; P. S. 13, \$1,800; P. S. 58, \$1,000; P. S. 69, \$1,000.

The deposit accompanying bid on each school shall be five per centum of the amount of security.

A separate proposal must be submitted for each school and award will be made thereon.

NO. 3.—FOR FIRE PROTECTION WORK AT PUBLIC SCHOOLS 14, 140 AND 144, BOROUGH OF BROOKLYN.

The time allowed to complete the whole work on each school will be Ninety (90) working days, as provided in the contract.

The amount of security required is as follows: P. S. 14, \$300; P. S. 140, \$2,000; P. S. 144, \$2,400.

The deposit accompanying bid on each school shall be five per centum of the amount of security.

A separate proposal must be submitted for each school and award will be made thereon.

NO. 4.—FOR INSTALLING ELECTRIC LIGHT EQUIPMENT IN PUBLIC SCHOOLS 34, 37, 79, 82 AND 111, BOROUGH OF BROOKLYN.

The time allowed to complete the whole work on each school will be Eighty (80) working days, as provided in the contract.

The amount of security required is as follows: P. S. 34, \$1,200; P. S. 37, \$1,200; P. S. 79, \$800; P. S. 82, \$1,000; P. S. 111, \$1,200.

The deposit accompanying bid on each school shall be five per centum of the amount of security.

A separate proposal must be submitted for each school and award will be made thereon.

On No. 1 the bids will be compared and the contract will be awarded in a lump sum to the lowest bidder on said contract.

Blank forms, plans and specifications may be obtained or seen at the office of the Superintendent, at Estimating Room, 9th floor, Hall of the Board of Education, Park Avenue and 59th Street, Borough of Manhattan, and also at Branch Office, 131 Livingston Street, Borough of Brooklyn.

C. B. J. SNYDER, Superintendent of School Buildings.

Dated, April 5, 1916. a5,17  
See General Instructions to Bidders on last page, last column, of the "City Record."

SEALED BIDS OR ESTIMATES WILL BE received by the Superintendent of School Buildings at the office of the Department of Education, Park Avenue and 59th Street, Manhattan, until three o'clock P. M., on

**MONDAY, APRIL 17, 1916,**

### Borough of Brooklyn.

FOR FURNISHING AND DELIVERING MATERIALS FOR USE OF MECHANICS (PLUMBING DIVISION—BUILDING BUREAU) IN THE PUBLIC SCHOOLS OF THE BOROUGH OF BROOKLYN.

The time for the delivery of the materials and the performance of the contract is by or before the 31st day of December, 1916.

The amount of security required will be fifty per cent, (50%) of the amount of award.

Each bid or estimate shall be accompanied by a certified check or cash to the amount of 2½ per cent, of the amount of the total aggregate cost of all items bid upon.

In case the aggregate cost of all items awarded to any one contractor is less than One Thousand (\$1,000) Dollars, no bond or contract will be necessary for such contractor.

Only one bid will be received from a bidder for each item.

Award of contract will be made as soon as practicable after the opening of the bids.

Bidders must be prepared to submit duplicate samples upon demand.

Award will be made to the lowest bidder on each item whose sample is equal to the sample of the Board of Education or referred to by catalog number.

Delivery will be required to be made at the time and manner and in such quantities as may be directed.

Blank forms, specifications and further information may be obtained at the office of the Superintendent of School Buildings, at Estimating Room, 9th floor, Hall of the Board of Education, Park Avenue and 59th Street, Borough of Manhattan, and also at Branch Office, 131 Livingston Street, Borough of Brooklyn.

C. B. J. SNYDER, Superintendent of School Bldgs.

Dated, April 5, 1916. a5,17  
See General Instructions to Bidders on last page, last column, of the "City Record."

SEALED BIDS OR ESTIMATES WILL BE received by the Superintendent of School Buildings at the office of the Department of Education, Park Avenue and 59th Street, Manhattan, until three o'clock P. M., on

**MONDAY, APRIL 17, 1916,**

### Borough of Richmond.

FOR REPAIRS, ETC., TO GRAND STAND AT CURTIS ATHLETIC FIELD, ST. MARKS PLACE, NEW BRIGHTON, BOROUGH OF RICHMOND.

The time allowed to complete the whole work will be Thirty (30) working days, as provided in the contract.

The amount of security required is Three Hundred Dollars (\$300).

The deposit accompanying bid shall be five per centum of the amount of security.

The bids will be compared and the contract will be awarded in a lump sum to the lowest bidder.

Blank forms, plans and specifications may be obtained or seen at the office of the Superintendent, at Estimating Room, 9th floor, Hall of the Board of Education, Park Avenue and 59th Street, Borough of Manhattan, and also at Borough Hall, New Brighton, Borough of Richmond.

C. B. J. SNYDER, Superintendent of School Buildings.

Dated, April 5, 1916. a5,17  
See General Instructions to Bidders on last page, last column, of the "City Record."

SEALED BIDS OR ESTIMATES WILL BE received by the Superintendent of School Buildings at the office of the Department of Education, Park Avenue and 59th Street, Manhattan, until four o'clock P. M., on

**MONDAY, APRIL 17, 1916,**

### Various Boroughs.

FOR FURNISHING AND DELIVERING MATERIALS FOR USE OF MECHANICS (HEATING DIVISION—BUILDING BUREAU) IN THE PUBLIC SCHOOLS OF THE CITY OF NEW YORK, BOROUGH OF MANHATTAN, THE BRONX, BROOKLYN, QUEENS AND RICHMOND.

The time for the delivery of the materials and the performance of the contract is by or before the 31st day of December, 1916.

The amount of security required will be fifty (50%) of the amount of award.

Each bid or estimate must be accompanied by a certified check or cash to the amount of two and one-half (2½) per centum of the amount of the total aggregate cost of all items bid upon.

In case the aggregate cost of all items awarded

to any one contractor is less than One Thousand (\$1,000) Dollars, no bond or contract will be necessary for such contractor.

Only one bid will be received from a bidder for each item.

The attention of all intending bidders is expressly called to pages 1, 2 and 3 of the printed proposals.

Award of contract will be made as soon as practicable after the opening of bids.

Bidders must be prepared to submit duplicate samples upon demand.

Award will be made to the lowest bidder on each item or classes of items where indicated, whose sample is equal to the sample of the Board of Education, or referred to by catalog number.

Delivery will be required to be made at the time and manner and in such quantities as may be directed.

Blank forms, specifications and further information may be obtained at the office of the Superintendent of School Buildings, at Estimating Room, 9th floor, Hall of the Board of Education, Park Avenue and 59th Street, Borough of Manhattan.

C. B. J. SNYDER, Superintendent of School Buildings.

Dated, April 5, 1916. a5,17  
See General Instructions to Bidders on last page, last column, of the "City Record."

SEALED BIDS OR ESTIMATES WILL BE received by the Superintendent of School Buildings at the office of the Department of Education, Park Avenue and 59th Street, Manhattan, until three o'clock P. M., on

**MONDAY, APRIL 17, 1916,**

### Borough of Brooklyn.

FOR INSTALLING ELECTRIC EQUIPMENT IN THE ADDITION TO AND ALTERATIONS IN PUBLIC SCHOOL 89, ON THE NORTHERLY SIDE OF NEWKIRK AVENUE, BETWEEN EAST 31ST AND EAST 32D STREETS, BOROUGH OF BROOKLYN.

The time allowed to complete the whole work will be Eighty (80) working days, as provided in the contract.

The amount of security required is One Thousand Dollars (\$1,000).

The deposit accompanying bid shall be five per centum of the amount of security.

The bids will be compared and the contract will be awarded in a lump sum to the lowest bidder.

Blank forms, plans and specifications may be obtained or seen at the office of the Superintendent, at Estimating Room, 9th floor, Hall of the Board of Education, Park Avenue and 59th Street, Borough of Manhattan, and also at Branch Office, 131 Livingston Street, Borough of Brooklyn.

C. B. J. SNYDER, Superintendent of School Buildings.

Dated, April 5, 1916. a5,17  
See General Instructions to Bidders on last page, last column, of the "City Record."

## DEPARTMENT OF PARKS.

### Proposals.

SEALED BIDS OR ESTIMATES WILL BE received by the Park Board at the office of the Department of Parks, Municipal Building, 10th floor, until three o'clock P. M.

**THURSDAY, APRIL 13, 1916,**

### Borough of The Bronx.

FOR FURNISHING ALL LABOR AND MATERIAL FOR REMOVAL OF EARTH AND ROCK ON THE JEROME AVE. SIDE OF McCOMBS DAM PARK, BETWEEN ANDERSON AND WOODCREST AVE., IN THE BOROUGH OF THE BRONX, IN THE CITY OF NEW YORK.

The time allowed for doing and completing the work will be Sixty (60) consecutive working days.

The security required will be Three Thousand (\$3,000) Dollars. Bids will be compared and the contract awarded at a lump or aggregate sum.

Blank forms and other information may be obtained at the office of the Department of Parks, Borough of The Bronx, Zimowski Mansion, Claremont Park, Bronx.

CABOT WARD, RAYMOND V. INGER, SOLL, THOMAS W. WHITTLE, JOHN E. WEIER, Commissioners of Parks. a1,13

See General Instructions to Bidders on last page, last column, of the "City Record."

SEALED BIDS OR ESTIMATES WILL BE received by the Park Board, at the office of the Department of Parks, Municipal Building, Manhattan, until 3 o'clock p. m., on

**THURSDAY, APRIL 13, 1916,**

### Borough of Brooklyn.

No. 1. FOR FURNISHING ALL PLANT, LABOR AND MATERIALS REQUIRED TO FILL AND DEPOSIT THIRTY THOUSAND (30,000) CUBIC YARDS OF EARTH FILL ALONG THE SHORE ROAD BETWEEN 80TH STREET AND THIRD AVENUE, BOROUGH OF BROOKLYN, TOGETHER WITH WORK INCIDENTAL THEREON.

The amount of security required is Two thousand dollars (\$2,000).

The time allowed to complete the whole work will be eighty (80) consecutive working days.

Certified check or cash in the sum of One hundred dollars (\$100) must accompany bid.

No. 2. FOR FURNISHING ALL LABOR AND MATERIALS NECESSARY TO CONSTRUCT CONCRETE GUTTERS AND CURB, CONCRETE COPING, WROUGHT IRON RACKET FENCES, EIGHT (8) INCH VITRIFIED DRAINAGE LINE, ETC., IN THE CHILDREN'S PLAYGROUND, BETSY HEAD MEMORIAL PLAYGROUND, BLAKE AND HOPKINSON AVENUES, BOROUGH OF BROOKLYN.

The amount of security required is eight hundred dollars (\$800).

The time allowed to complete the whole work will be thirty (30) consecutive working days.

Certified check or cash in the sum of Forty dollars (\$40) must accompany bid.

Blank forms and other information may be obtained at the office of the Department of Parks, Borough of Brooklyn, Litchfield Mansion, Prospect Park West and 5th Street, Prospect Park, Brooklyn.

The bids will be compared and each contract awarded at a lump or aggregate sum.

CABOT WARD, President; RAYMOND V. INGER-SOLL, THOMAS W. WHITTLE, JOHN E. WEIER, Commissioners of Parks. a1,13

See General Instructions to Bidders on last page, last column, of the "City Record."

## DEPARTMENT OF HEALTH.

### Proposals.

SEALED BIDS OR ESTIMATES WILL BE received by the Board of Health of the Department of Health, Cor. of Centre and Walker sts., Manhattan, until 10.30 o'clock a. m., on

**MONDAY, APRIL 17, 1916,**

FOR FURNISHING ALL THE LABOR, MATERIALS AND EQUIPMENT NECESSARY OR REQUIRED TO DITCH, DRAIN, FILL OR OTHERWISE IMPROVE CERTAIN AREAS IN THE SALT MARSHLANDS AND MEADOWS LOCATED WITHIN THE BOROUGH OF BROOKLYN AND QUEENS, INCLUDING THE ISLANDS IN JAMAICA BAY, IN THE CITY OF NEW YORK.



The time for the completion of the work and the full performance of the contract will be One hundred and Fifty (150) consecutive working days.

No bond will be required with the bid, but will be required upon awarding of the contract, in an amount equal to 50 per cent. of the contract. The bid, however, must be accompanied by a deposit of an amount of not less than 2½ per cent. of the amount of the bid.

Bids will be compared and the contract awarded to the lowest bidder on the entire contract.

Maps may be seen and blank forms for the above work and further information may be obtained at the office of the Chief Clerk of the Department of Health, southeast corner of Centre and Walker sts., Borough of Manhattan, City of New York.

HAVEN EMERSON, M. D., President; EUGENE W. SCHEFFER, Secretary.

Dated, April 1, 1916. a1,17  
\*See General Instructions to Bidders on last page, last column, of the "City Record."

## DEPARTMENT OF STREET CLEANING.

### Proposals.

SEALED BIDS OR ESTIMATES WILL BE received by the Commissioner of Street Cleaning at Room 1244, Municipal Building, Manhattan, until 12 o'clock noon on

MONDAY, APRIL 10, 1916.

FOR FURNISHING AND DELIVERING 200 WHEELS.

The time allowed for the delivery of materials and supplies and the performance of the contract is Forty-five (45) days.

The amount of security required is Thirty (30) per cent. of the amount of the contract price. Bids must be submitted in duplicate in separate envelopes.

The bidder will state the price of each item or article contained in the specifications or schedules herein contained or hereto annexed, per horse per wheel, by which the bids will be tested. The extensions must be made and footed up, as the bids will be read from the total, and the award made to the lowest bidder on the entire contract.

Delivery will be required to be made at the time and in the manner and in such quantities as may be directed.

Blank forms and further information may be obtained at the office of the Department of Street Cleaning, the Borough of Manhattan, Room 1244, Municipal Building, New York City.

J. T. FETHERSTON, Commissioner. m30, a17  
\*See General Instructions to Bidders on last page, last column, of the "City Record."

## DEPARTMENT OF PUBLIC CHARITIES.

### Proposals.

SEALED BIDS OR ESTIMATES WILL BE received by Department of Public Charities, at Room 1230, Municipal Building, Borough of Manhattan, City of New York, until 12 o'clock noon on

TUESDAY, APRIL 11, 1916.

FOR FURNISHING AND DELIVERING UNIFORMS.

The time for the performance of the contract is on or before Dec. 31, 1916.

The amount of security required is thirty (30) per cent. of the amount of the bid or estimate. No bid will be considered unless it is accompanied by a deposit. Such deposit shall be in an amount not less than one and one-half (1½) per cent. of the total amount of the bid.

The bidder will state the price per each, pair or other designated unit, by which the bids will be tested. The extensions must be made and footed up, as the bids will be read from the total and awards made to the lowest bidder on each class or item, as stated in the specifications.

Bids must be submitted in duplicate, each in a separate envelope. No bid will be accepted unless this provision is complied with.

Blank forms and further information may be obtained at Room 1230, Municipal Building, Borough of Manhattan.

DEPARTMENT OF PUBLIC CHARITIES, JOHN A. KINGSBURY, Commissioner. m31, a11  
\*See General Instructions to Bidders on last page, last column, of the "City Record," except for the address of the office for receiving and opening bids.

SEALED BIDS OR ESTIMATES WILL BE received by Department of Public Charities, at Room 1230, Municipal Building, Borough of Manhattan, City of New York, until 12 o'clock noon on

TUESDAY, APRIL 11, 1916.

FOR FURNISHING AND DELIVERING FORAGE.

The time allowed for the performance of the contract is on or before May 31, 1916.

The amount of security required is 30% of the amount of the bid or estimate. No bid will be considered unless it is accompanied by a deposit. Such deposit shall be in an amount not less than one and one-half (1½) per cent. of the total amount of the bid.

The bidder will state the price of each item or article contained in the specifications or schedules herein contained or hereto annexed, per hundred pounds of measure, by which the bids will be tested. The extensions must be made and footed up, as the bids will be read from the total and awards made to the lowest bidder on each class, as stated in the specifications.

Delivery will be required to be made at the time and in the manner and in such quantities as may be directed.

Bids must be submitted in duplicate in separate envelopes.

Blank forms and further information may be obtained at Room 1230, Municipal Building, Borough of Manhattan.

DEPT. OF PUBLIC CHARITIES, JOHN A. KINGSBURY, Commissioner. m31, a11  
\*See General Instructions to Bidders on last page, last column, of the "City Record," except for the address of the office for receiving and opening bids.

## SUPREME COURT — FIRST DEPARTMENT.

### Notice of Hearing.

In the Matter of the Application of The City of New York, relative to amending its application heretofore made and entitled "In the Matter of the Application of the Mayor, Aldermen and Commonalty of The City of New York, relative to acquiring title, wherever the same has not been heretofore acquired, of the lands, tenements and hereditaments required for the opening and extending of WALTON AVENUE (although not yet named by proper authority), from East 167th Street to Tremont Avenue, as the same has been heretofore laid out and designated as a first class street or road, in the Twenty-third and Twenty-fourth Wards of the City of New York," so as to empower the Commissioners of Estimate and Assessment heretofore appointed therein to award compensation for damages caused by the closing and discontinuance of parts of the following streets and avenues, to wit: Walnut Street, Ninth Avenue, Eighth Avenue, Seventh Ave-

nue, Sixth Avenue, Fifth Avenue, Fourth Avenue, Spring Street and Walton Avenue, in said Twenty-third and Twenty-fourth Wards, Borough of The Bronx, City of New York, pursuant to Chapter 1006 of the Laws of 1893, NOTICE IS HEREBY GIVEN THAT BY AN order of the Supreme Court, bearing date the 20th day of March, 1916, and duly entered in the office of the Clerk of the County of New York, at his office in the Borough of Manhattan, in The City of New York, on the 21st day of March, 1916, a copy of which order was duly filed in the office of the Clerk of the County of Bronx, in the Borough of The Bronx, in The City of New York, on the 22nd day of March, 1916, we, EDWARD S. KAUFMAN, WILBUR LARREMORE and WILLIAM J. BROWNE, Commissioners of Estimate and Assessment heretofore appointed in the proceeding to open WALTON AVENUE, were further empowered, pursuant to Section 14 of Chapter 1006 of the Laws of 1905, to ascertain and determine the compensation, if any, which should justly be made and legally awarded, pursuant to Chapter 1006 of the Laws of 1893, for the damage suffered by reason of the closing, abandonment and discontinuance of the parts of Walnut Street, Walton Avenue, Spring Street, 4th Avenue, 5th Avenue, 6th Avenue, 7th Avenue, 8th Avenue and 9th Avenue, the same being particularly set forth and described as follows:

### PARCEL "A."

Beginning at the point of intersection of the southern line of Walnut Street as shown on "Map of the Village of Mt. Eden," filed in the office of the Register of Westchester County on September 21, 1853, as Map No. 221, and the southeastern line of Jerome Avenue as legally acquired; thence northeasterly along last-mentioned line for 61.57 feet to the northern line of said Walnut Street; thence easterly along last-mentioned line for 246.28 feet to the northern line of Townsend Avenue as legally acquired; thence southwesterly along last-mentioned line for 61.57 feet to said southern line of Walnut Street; thence westerly along last-mentioned line for 246.28 feet to the point of beginning.

### PARCEL "B."

Beginning at the point of intersection of the southern line of Walnut Street as shown on "Map of the Village of Mt. Eden," filed in the office of the Register of Westchester County on September 21, 1853, as Map No. 221, and the southeastern line of Townsend Avenue as legally acquired; thence northeasterly along last-mentioned line for 61.57 feet to the northern line of said Walnut Street; thence easterly along last-mentioned line for 246.28 feet to the northwestern line of Walton Avenue as legally acquired; thence southwesterly along last-mentioned line for 61.57 feet to the said southern line of Walnut Street; thence westerly along last-mentioned line for 246.28 feet to the point of beginning.

### PARCEL "C."

Beginning at the point of intersection of the southern line of Walnut Street as shown on "Map of the Village of Mt. Eden," filed in the office of the Register of Westchester County on September 21, 1853, as Map No. 221, and the southeastern line of Walton Avenue as legally acquired; thence northeasterly along last-mentioned line for 61.57 feet to the northern line of Walnut Street; thence easterly along last-mentioned line for 34.96 feet to the southwestern line of Hawkstone Street as legally acquired; thence southeasterly along last-mentioned line for 85.69 feet to said southern line of Walnut Street; thence westerly along last-mentioned line for 140.48 feet to the point of beginning.

### PARCEL "D."

Beginning at the point of intersection of the southern line of Walnut Street as shown on "Map of the Village of Mt. Eden," filed in the office of the Register of Westchester County on September 21, 1853, as Map No. 221, and the northeastern line of Hawkstone Street as legally acquired; thence northwesterly along last-mentioned line for 85.69 feet to the northern line of said Walnut Street; thence easterly along last-mentioned line for 187.63 feet to the western line of Grand Boulevard and Concourse as legally acquired; thence southerly along last-mentioned line for 53.77 feet to said southern line of Walnut Street; thence westerly along last-mentioned line for 98.28 feet to the point of beginning.

### PARCEL "E."

Beginning at the point of intersections of the eastern line of Ninth Avenue as shown on "Map of the Village of Mt. Eden," filed in the office of the Register of Westchester County on September 21, 1853, as Map No. 221, and the northeastern line of East 172d Street as legally acquired; thence northwesterly along last-mentioned line for 61.57 feet to the western line of said Ninth Avenue; thence northerly along last-mentioned line for 150.98 feet to the southeastern line of Jerome Avenue as legally acquired; thence northeasterly along last-mentioned line for 85.69 feet to said eastern line of Ninth Avenue; thence southerly along last-mentioned line for 256.49 feet to the point of beginning.

### PARCEL "F."

Beginning at the point of intersection of the southern line of West 172d Street and the northwestern line of Jerome Avenue as these streets are legally acquired; thence southwesterly along last-mentioned line for 68.41 feet to the western line of Ninth Avenue as shown on "Map of the Village of Mt. Eden," filed in the office of the Register of Westchester County on September 21, 1853, as Map No. 221; thence northerly along last-mentioned line for 55.56 feet to said southern line of West 172d Street; thence easterly along last-mentioned line for 39.92 feet to the point of beginning.

### PARCEL "G."

Beginning at the point of intersection of the eastern line of Ninth Avenue as shown on "Map of the Village of Mt. Eden," filed in the office of the Register of Westchester County on September 21, 1853, as Map No. 221, and the northeastern line of West 172d Street as legally acquired; thence westerly along last-mentioned line for 50.0 feet to the western line of said Ninth Avenue; thence northerly along last-mentioned line for 269.0 feet to the northern line of said Ninth Avenue; thence easterly along last-mentioned line for 51.42 feet to said eastern line of Ninth Avenue; thence southerly along last-mentioned line for 281.0 feet to the point of beginning.

### PARCEL "H."

Beginning at the point of intersection of the western line of Eighth Avenue as shown on "Map of the Village of Mt. Eden," filed in the office of the Register of Westchester County on September 21, 1853, as Map No. 221, and the southeastern line of Townsend Avenue as legally acquired; thence northeasterly along last-mentioned line for 85.69 feet to the eastern line of said Eighth Avenue; thence southerly along last-mentioned line for 160.04 feet to the southern line of Eighth Avenue; thence westerly along last-mentioned line for 50.0 feet to said western line of Eighth Avenue; thence northerly along last-mentioned line for 90.46 feet to the point of beginning.

### PARCEL "I."

Beginning at the point of intersection of the southwestern line of East 172d Street and the northwestern line of Townsend Avenue as these streets are legally acquired; thence southwesterly along last-mentioned line for 77.24 feet to the western line of Eighth Avenue as shown on "Map of the Village of Mt. Eden," filed in the office of the Register of Westchester County on September 21, 1853, as Map No. 221; thence northerly along last-mentioned line for 95.18 feet

to said southwestern line of East 172d Street; thence southeasterly along last-mentioned line for 55.54 feet to the point of beginning.

### PARCEL "J."

Beginning at the point of intersection of the eastern line of Eighth Avenue as shown on "Map of the Village of Mt. Eden," filed in the office of the Register of Westchester County on September 21, 1853, as Map No. 221, and the northeastern line of East 172d Street as legally acquired; thence northwesterly along last-mentioned line for 61.57 feet to the western line of said Eighth Avenue; thence northerly along last-mentioned line for 62.69 feet to the southern line of Walnut Street as shown on aforesaid map; thence easterly along last-mentioned line for 50.0 feet to said eastern line of Eighth Avenue; thence southerly along last-mentioned line for 98.62 feet to the point of beginning.

### PARCEL "K."

Beginning at the point of intersection of the western line of Eighth Avenue as shown on "Map of the Village of Mt. Eden," filed in the office of the Register of Westchester County on September 21, 1853, as Map No. 221, and the southeastern line of Jerome Avenue as legally acquired; thence northeasterly along last-mentioned line for 85.69 feet to the eastern line of said Eighth Avenue; thence southerly along last-mentioned line for 130.57 feet to the northern line of Walnut Street as shown on aforesaid map; thence westerly along last-mentioned line for 50.0 feet to said western line of Eighth Avenue; thence northerly along last-mentioned line for 60.99 feet to the point of beginning.

### PARCEL "L."

Beginning at the point of intersection of the western line of Eighth Avenue as shown on "Map of the Village of Mt. Eden," filed in the office of the Register of Westchester County on September 21, 1853, as Map No. 221, and the northwestern line of Jerome Avenue as legally acquired; thence northeasterly along last-mentioned line for 85.69 feet to the eastern line of said Eighth Avenue; thence northerly along last-mentioned line for 11.19 feet to the southwestern line of Globe Place as laid out on Section 15 of the Final Maps and Profiles of the Twenty-third and Twenty-fourth Wards of the City of New York; thence northwesterly along last-mentioned line for 31.45 feet to the northern line of said Eighth Avenue; thence westerly along last-mentioned line for 25.07 feet to the said western line of Eighth Avenue; thence southerly along last-mentioned line for 93.62 feet to the point of beginning.

### PARCEL "M."

Beginning at the point of intersection of the southern line of Seventh Avenue as shown on "Map of the Village of Mt. Eden," filed in the office of the Register of Westchester County on September 21, 1853, as Map No. 221, and the southeastern line of Walton Avenue as legally acquired; thence northeasterly along last-mentioned line for 75.49 feet to the eastern line of said Seventh Avenue; thence southerly along last-mentioned line for 60.86 feet to said southern line of Seventh Avenue; thence westerly along last-mentioned line for 44.05 feet to the point of beginning.

### PARCEL "N."

Beginning at the point of intersection of the southwestern line of East 172d Street and the northwestern line of Walton Avenue as these streets are legally acquired; thence southwesterly along last-mentioned line for 10.70 feet to the western line of Seventh Avenue, as shown on "Map of the Village of Mt. Eden," filed in the office of the Register of Westchester County on September 21, 1853, as Map No. 221; thence northerly along last-mentioned line for 13.18 feet to the said southwestern line of East 172d Street as legally acquired; thence southeasterly along last-mentioned line for 7.69 feet to the point of beginning.

### PARCEL "O."

Beginning at the point of intersection of the northwestern line of Walton Avenue and the northeastern line of East 172d Street as these streets are legally acquired; thence northwesterly along last-mentioned line for 50.80 feet to the western line of Seventh Avenue as shown on "Map of the Village of Mt. Eden," filed in the office of the Register of Westchester County on September 21, 1853, as Map No. 221; thence northerly along last-mentioned line for 242.33 feet to the southern line of Walnut Street as shown on aforesaid map; thence easterly along last-mentioned line for 50.0 feet to the eastern line of said Seventh Avenue; thence southerly along last-mentioned line for 259.82 feet to said northwestern line of Walton Avenue; thence southwesterly along last-mentioned line for 14.99 feet to the point of beginning.

### PARCEL "P."

Beginning at the point of intersection of the northern line of Walnut Street as shown on "Map of the Village of Mt. Eden," filed in the office of the Register of Westchester County on September 21, 1853, as Map No. 221, and the southeastern line of Townsend Avenue as legally acquired; thence northeasterly along last-mentioned line for 40.54 feet to the eastern line of Seventh Avenue as shown on aforesaid map; thence southerly along last-mentioned line for 32.94 feet to said northern line of Walnut Street; thence westerly along last-mentioned line for 23.65 feet to the point of beginning.

### PARCEL "Q."

Beginning at the point of intersection of the eastern line of Seventh Avenue as shown on "Map of the Village of Mt. Eden," filed in the office of the Register of Westchester County on September 21, 1853, as Map No. 221, and the northwestern line of Townsend Avenue as legally acquired; thence southwesterly along last-mentioned line for 85.69 feet to the western line of said Seventh Avenue; thence northerly along last-mentioned line for 318.12 feet to the northern line of said Seventh Avenue; thence easterly along last-mentioned line for 51.30 feet to said eastern line of Seventh Avenue; thence southerly along last-mentioned line for 260.01 feet to the point of beginning.

### PARCEL "R."

Beginning at the point of intersection of the southern line of Sixth Avenue as shown on "Map of the Village of Mt. Eden," filed in the office of the Register of Westchester County on September 21, 1853, as Map No. 221, and the northeastern line of East 172d Street as legally acquired; thence northwesterly along last-mentioned line for 1.74 feet to the western line of said Sixth Avenue; thence northerly along last-mentioned line for 246.27 feet to the southwestern line of Rockwood Street as legally acquired; thence southeasterly along last-mentioned line for 61.57 feet to the eastern line of said Sixth Avenue; thence southerly along last-mentioned line for 210.79 feet to said southern line of Sixth Avenue; thence westerly along last-mentioned line for 48.59 feet to the point of beginning.

### PARCEL "S."

Beginning at the point of intersection of the eastern line of Sixth Avenue as shown on "Map of the Village of Mt. Eden," filed in the office of the Register of Westchester County on September 21, 1853, as Map No. 221, and the northeastern line of Rockwood Street as legally acquired; thence northwesterly along last-mentioned line for 61.57 feet to the western line of said Sixth Avenue; thence northerly along last-mentioned line for 17.53 feet to the southeastern line of Walton Avenue as legally acquired; thence northwesterly along last-mentioned line for 85.69 feet to said eastern line of Sixth Avenue; thence southerly along last-mentioned line for 123.04 feet to the point of beginning.

### PARCEL "T."

Beginning at the point of intersection of the eastern line of Sixth Avenue as shown on "Map of the Village of Mt. Eden," filed in the office of the Register of Westchester County on September 21, 1853, as Map No. 221, and the northwestern line of Walton Avenue as legally acquired; thence southwesterly along last-mentioned line for 46.94 feet to the northern line of Walnut Street as shown on aforesaid map; thence westerly along last-mentioned line for 22.62 feet to the western line of said Sixth Avenue; thence northerly along last-mentioned line for 311.28 feet to the southeastern line of Townsend Avenue as legally acquired; thence northeasterly along last-mentioned line for 85.69 feet to said eastern line of Sixth Avenue; thence southerly along last-mentioned line for 342.75 feet to the point of beginning.

### PARCEL "U."

Beginning at the point of intersection of the northern line of Sixth Avenue as shown on "Map of the Village of Mt. Eden," filed in the office of the Register of Westchester County on September 21, 1853, as Map No. 221, and the northwestern line of Townsend Avenue as legally acquired; thence southwesterly along last-mentioned line for 40.67 feet to the western line of said Sixth Avenue; thence northerly along last-mentioned line for 27.58 feet to said northern line of Sixth Avenue; thence easterly along last-mentioned line for 24.35 feet to the point of beginning.

### PARCEL "V."

Beginning at the point of intersection of the southwestern line of Rockwood Street and the western line of Grand Boulevard and Concourse as these streets are legally acquired; thence southerly along last-mentioned line for 24.67 feet to the western line of Fifth Avenue as shown on "Map of the Village of Mt. Eden," filed in the office of the Register of Westchester County on September 21, 1853, as Map No. 221; thence northerly along last-mentioned line for 29.46 feet to said southwestern line of Rockwood Street; thence southeasterly along last-mentioned line for 11.17 feet to the point of beginning.

### PARCEL "W."

Beginning at the point of intersection of the western line of Grand Boulevard and Concourse and the northeastern line of Rockwood Street as these streets are legally acquired; thence northwesterly along last-mentioned line for 39.18 feet to the western line of Fifth Avenue as shown on "Map of the Village of Mt. Eden," filed in the office of the Register of Westchester County on September 21, 1853, as Map No. 221; thence northerly along last-mentioned line for 246.27 feet to the southwestern line of Hawkstone Street as legally acquired; thence southeasterly along last-mentioned line for 61.57 feet to the eastern line of said Fifth Avenue; thence southerly along last-mentioned line for 187.24 feet to said western line of Grand Boulevard and Concourse; thence still southerly along last-mentioned line for 49.44 feet to the point of beginning.

### PARCEL "X."

Beginning at the point of intersection of the southwestern line of Walton Avenue and the southwestern line of Belmont Street as these streets are legally acquired; thence southeasterly along last-mentioned line for 29.36 feet to the eastern line of Fifth Avenue, as shown on "Map of the Village of Mt. Eden," filed in the office of the Register of Westchester County on September 21, 1853, as Map No. 221; thence southerly along last-mentioned line for 232.93 feet to the northern line of Walnut Street as shown on aforesaid map; thence westerly along last-mentioned line for 50.0 feet to the western line of said Fifth Avenue; thence northerly along last-mentioned line for 213.63 feet to said southeastern line of Walton Avenue; thence northwesterly along last-mentioned line for 44.82 feet to the point of beginning.

### PARCEL "Y."

Beginning at the point of intersection of the northwestern line of Walton Avenue and the northeastern line of East Belmont Street as these streets are legally acquired; thence northwesterly along last-mentioned line for 45.12 feet to the western line of Fifth Avenue as shown on "Map of the Village of Mt. Eden," filed in the office of the Register of Westchester County on September 21, 1853, as Map No. 221; thence northerly along last-mentioned line for 109.10 feet to the northern line of said Fifth Avenue; thence easterly along last-mentioned line for 51.30 feet to the eastern line of said Fifth Avenue; thence southerly along last-mentioned line for 124.55 feet to said northwestern line of Walton Avenue; thence southwesterly along last-mentioned line for 12.07 feet to the point of beginning.

### PARCEL "Z."

Beginning at the point of intersection of the western line of Fourth Avenue as shown on "Map of the Village of Mt. Eden," filed in the office of the Register of Westchester County on September 21, 1853, as Map No. 221, and the eastern line of Grand Boulevard and Concourse as legally acquired; thence northerly along last-mentioned line for 135.98 feet to the eastern line of said Fourth Avenue; thence southerly along last-mentioned line for 295.97 feet to the southern line of said Fourth Avenue; thence westerly along last-mentioned line for 50.01 feet to said western line of Fourth Avenue; thence northerly along last-mentioned line for 168.51 feet to the point of beginning.

### PARCEL "AA."

Beginning at the point of intersection of the western line of Grand Boulevard and Concourse and the northeastern line of East Belmont Street as these streets are legally acquired; thence northwesterly along last-mentioned line for 12.64 feet to the western line of Fourth Avenue as shown on "Map of the Village of Mt. Eden," filed in the office of the Register of Westchester County on September 21, 1853, as Map No. 221; thence northerly along last-mentioned line for 325.68 feet to the northern line of said Fourth Avenue; thence easterly along last-mentioned line for 51.30 feet to the eastern line of said Fourth Avenue; thence southerly along last-mentioned line for 244.06 feet to said western line of Grand Boulevard and Concourse; thence still southerly along last-mentioned line for 108.06 feet to the point of beginning.

### PARCEL "BB."

Beginning at the point of intersection of the southeastern line of Spring Street as shown on "Map of the Village of Mt. Eden," filed in the office of the Register of Westchester County on December 13, 1859, in Vol. 2 of Maps, page 32, and the northern line of East 174th Street as legally acquired; thence westerly along last-mentioned line for 23.90 feet; thence still westerly and still along said northern line of East 174th Street for 38.37 feet to the western line of said Spring Street; thence northerly along last-mentioned line for 26.29 feet to the northwestern line of Spring Street; thence northeasterly along last-mentioned line for 123.76 feet to the northern line of said Spring Street; thence easterly along last-mentioned line for 132.88 feet to the western line of Morris Avenue as legally acquired; thence southerly along last-mentioned line for 50.0 feet to the southern line of Spring Street; thence westerly along last-mentioned line for 117.39 feet to said southeastern line of Spring Street; thence southwesterly along last-mentioned line for 67.80 feet to the point of beginning.

### PARCEL "CC."

Beginning at a point in the northern line of Marcy Place distant 87.17 feet westerly from the intersection of said line and the western line of Grand Boulevard and Concourse as these streets



are legally acquired, said point being the intersection of said northern line of Marcy Place and the eastern line of Walton Avenue as shown on "Map of Inwood," filed in the office of the Register of Westchester County on June 10, 1868, as Map No. 531; thence westerly along said northern line of Marcy Place for 50.28 feet to the western line of said Walton Avenue; thence northerly along last-mentioned line for 100.72 feet to the western line of Walton Avenue as shown on "Map of Morris-Stebbins property," filed in the office of the Register of Westchester County on February 26, 1869, as Map No. 535; thence still northerly along last-mentioned line for 100.84 feet to the southern line of Elliott Place as legally acquired; thence easterly along last-mentioned line for 50.0 feet to the eastern line of Walton Avenue as shown on the aforesaid "Map of Morris-Stebbins property"; thence southerly along last-mentioned line for 98.20 feet to the eastern line of Walton Avenue as shown on the above-mentioned "Map of Inwood"; thence still southerly along last-mentioned line for 103.38 feet to the point of beginning.

Walnut Street, Ninth Avenue, Eighth Avenue, Seventh Avenue, Sixth Avenue, Fifth Avenue, Fourth Avenue and Spring Street as described are shown on the following maps:

(1) "Map of The Village of Mount Eden near Upper Morrisania Depot, in the Town of West Farms, County of Westchester and State of New York, 1853. The Property of Mrs. Margaret Woolf and Sons," filed in the office of the Clerk of Westchester County on September 21, 1853, as "Map No. 221."

(2) "Map of The Village of Mount Eden near Upper Morrisania Depot," in the Town of West Farms, County of Westchester, N. Y., filed in the office of the Clerk of the County of Westchester on February 14, 1854.

(3) "High Bridge Association, Map of the Village of Mount Eden near Upper Morrisania Depot, in the Town of West Farms, Westchester, N. Y., 1853. The Property of Mr. Thos. Wolf and Brothers," filed in the office of the Register of Westchester County on December 13, 1859, Vol. 2 of Maps, page 32.

The Walton Avenue as closed is shown on the following maps: "Map of Inwood," filed in the office of the Register of Westchester County on June 10, 1868, as Map No. 531, and "Map of Morris-Stebbins property," filed in the office of the Register of Westchester County on February 26, 1869, as Map No. 535.

Walnut Street, Ninth Avenue, Eighth Avenue, Seventh Avenue, Sixth Avenue, Fifth Avenue, Fourth Avenue, Spring Street and Walton Avenue are located in Section 11 of the Land Map of the City of New York and in the following blocks of said section: Blocks 2821, 2825, 2833, 2836, 2837, 2838, 2841, 2845, 2846, 2847, 2858 and 2859.

All parties and persons interested in said lands, tenements, hereditaments, premises, rights, easements or interests therein taken, affected, damaged, extinguished or destroyed by and in consequence of the discontinuance and closing of the said Walnut Street, Walton Avenue, Spring Street, 4th Avenue, 5th Avenue, 6th Avenue, 7th Avenue, 8th Avenue and 9th Avenue, as above described and shown in the said petition of The City of New York, and having any claim or demand on account thereof (and who have not been awarded damages or whose claims for damages are not now being ascertained and determined by us), are hereby required to present the same, duly verified, to us, the undersigned Commissioners of Estimate and Assessment, at our office, 15th Floor, Municipal Building, in the Borough of Manhattan, in the City of New York, with such affidavits or other proof as the owners or claimants may desire, within ten days after the date of this notice.

And we, the said commissioners, will be in attendance at our office on the 18th day of April, 1916, at 10 o'clock in the forenoon of that day to hear the said parties or persons in relation thereto, and at such time and place and at such further or other time and place as we may appoint we will hear such owners and claimants in relation thereto and examine the proofs in support of such claim or claims and such additional proofs and allegations as may then be offered by such owners or claimants, or in behalf of The City of New York.

Dated, New York, April 4, 1916.  
EDWARD S. KAUFMAN, WILBUR LARREMORE, WM. J. BROWNE, Commissioners of Estimate and Assessment.

JOEL J. SQUIER, Clerk. a4,14

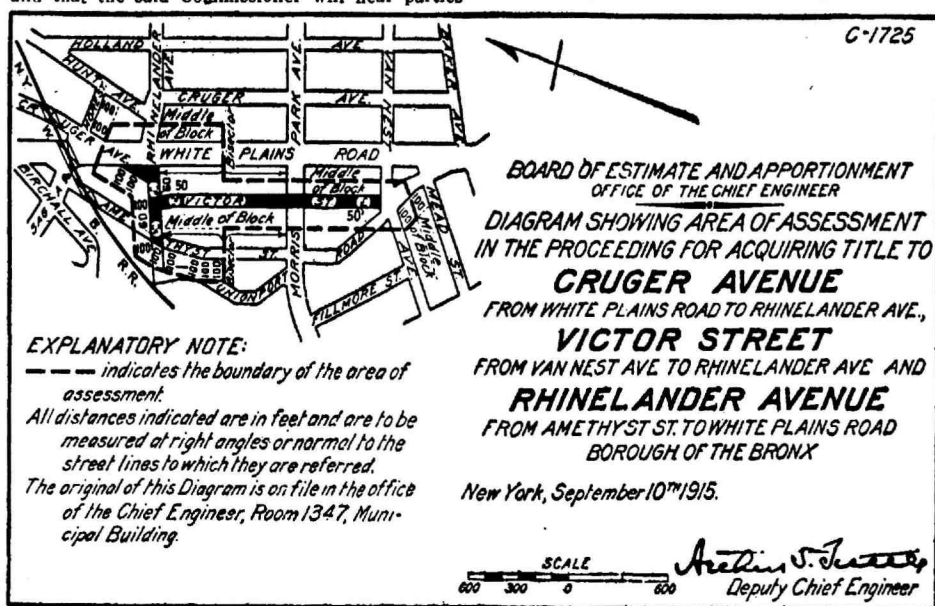
#### Filing Preliminary Abstracts.

In the Matter of the Application of The City of New York, relative to acquiring title, wherever the same has not been heretofore acquired for the same purpose in fee, to the lands, tenements and hereditaments required for the opening and extending of VICTOR STREET, from Van Nest Avenue to Rhinelander Avenue; RHINELANDER AVENUE, from Old Unionport Road to White Plains Road, and CRUGER AVENUE, from White Plains Road to Rhinelander Avenue, in the 24th Ward, Borough of The Bronx, City of New York, as amended by an order of the Supreme Court of the State of New York, First Judicial District, dated June 12, 1914, and duly entered and filed in the office of the Clerk of the County of Bronx on June 17th, 1914, so as to relate to Victor Street, from Van Nest Avenue to Rhinelander Avenue; Rhinelander Avenue, from Unionport Road to White Plains Road, and Cruger Avenue, from White Plains Road to Rhinelander Avenue; and as further amended by an order of the Supreme Court, First Judicial District, dated January 11th, 1916, and duly entered and filed in the office of the Clerk of the County of Bronx on January 14th, 1916, so as to conform to a map or plan adopted by the Board of Estimate and Apportionment January 8th, 1915, and approved by the Mayor January 15th, 1915, in which the westerly line of Unionport Road, which is now designated as Amethyst Street, was deflected slightly to the east, with the result that a small triangular parcel having an area of 7.80 square feet is excluded from the area to be acquired from Rhinelander Avenue in the aforesaid proceeding; the proceeding as now amended providing for the acquisition of title to Victor Street, from Van Nest Avenue to Rhinelander Avenue; Rhinelander Avenue, from Amethyst Street to White Plains Road, and Cruger Avenue, from White Plains Road to Rhinelander Avenue, as these streets are now laid out upon the map or plan of The City of New York.

NOTICE IS HEREBY GIVEN TO ALL PERSONS interested in the above entitled proceeding, and to the owner or owners, occupant or occupants of all houses and lots and improved and unimproved lands affected thereby, and to all others whom it may concern, to wit:

First.—That the undersigned, Commissioners of Estimate, have completed their estimate of damage, and that all persons interested in this proceeding, or in any of the lands, tenements and hereditaments and premises affected thereby, having any objection thereto, do file their said objections in writing, duly verified, with them at their office, Room 1557, 15th Floor, Municipal Building, Chambers and Centre Streets, in the Borough of Manhattan, in the City of New York, on or before the 12th day of April, 1916, and that the said Commissioners will hear parties so objecting, and for that purpose will be in attendance at their said office on the 14th day of April, 1916, at 2 o'clock P. M.

Second.—That the undersigned, Commissioner of Assessment, has completed his estimate of benefit and that all persons interested in this proceeding, or in any of the lands, tenements and hereditaments and premises affected thereby, having any objection thereto, do file their said objections in writing, duly verified, with him at his office, Room 1557, 15th Floor, Municipal Building, Chambers and Centre Streets, in the Borough of Manhattan, in the City of New York, on or before the 12th day of April, 1916, and that the said Commissioner will hear parties



Fourth.—That the abstracts of said estimate of damage and of said assessment for benefit, together with the damage and benefit maps, and also all the affidavits, estimates, proofs and other documents used by the Commissioners of Estimate and by the Commissioner of Assessment in making the same, have been deposited in the Bureau of Street Openings in the Law Department of The City of New York, Room 1529, 15th Floor, Municipal Building, Chambers and Centre Streets, in the Borough of Manhattan, in said City, there to remain until the 14th day of April, 1916.

Fifth.—That, provided there be no objections filed to either of said abstracts, the reports as to awards and as to assessments for benefit herein will be presented for confirmation to the Supreme Court of the State of New York, First Department, at a Special Term thereof, Part III, to be held in the County Court House in the Borough of Manhattan, in the City of New York, on the 22nd day of June, 1916, at the opening of the Court on that day.

Sixth.—In case, however, objections are filed to the foregoing abstracts of estimate and assessment, or to either of them, the motion to confirm the reports as to awards and as to assessments shall stand adjourned to the date to be hereafter specified in the notice provided in such cases to be given in relation to filing the final reports, pursuant to Sections 981 and 984 of the Greater New York Charter, as amended by Chapter 658 of the Laws of 1906.

Dated, New York, March 14th, 1916.  
DOMINIC L. O'REILLY, Chairman; ALFRED B. HALL, Commissioners of Estimate.  
DOMINIC L. O'REILLY, Commissioner of Assessment.

JOEL J. SQUIER, Clerk. m23,a8

In the Matter of the Application of The City of New York, relative to acquiring title, wherever the same has not been heretofore acquired for the same purpose in fee, to the lands, tenements and hereditaments required for the opening and extending of HERING AVENUE, from Bronx and Pelham Parkway South to Sacket Avenue; TENBROECK AVENUE, from Bronx and Pelham Parkway South to Pierce Avenue; SACKET AVENUE, from Williamsbridge Road to the prolongation of the easterly line of Newport Avenue, and NEWPORT AVENUE, from Sacket Avenue to Morris Park Avenue, in the Twenty-fourth Ward, Borough of The Bronx City of New York.

NOTICE IS HEREBY GIVEN TO ALL PERSONS interested in the above entitled proceeding, and to the owner or owners, occupant or occupants of all houses and lots and improved and unimproved lands affected thereby, and to all others whom it may concern, to wit:

First.—That the undersigned, Commissioners of Estimate, have completed their estimate of damage, and that all persons interested in this proceeding, or in any of the lands, tenements and hereditaments and premises affected thereby, having any objection thereto, do file their said objections in writing, duly verified, with them at their office, Room 1557, 15th Floor, Municipal Building, Chambers and Centre Streets, in the Borough of Manhattan, in the City of New York, on or before the 18th day of April, 1916, and that the said Commissioners will hear parties so objecting, and for that purpose will be in attendance at their said office on the 20th day of April, 1916, at 2 o'clock P. M.

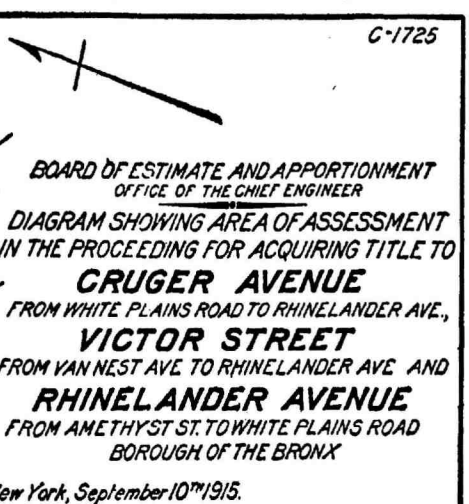
Second.—That the undersigned, Commissioner of Assessment, has completed his estimate of benefit and that all persons interested in this proceeding, or in any of the lands, tenements and hereditaments and premises affected thereby, having any objection thereto, do file their said objections in writing, duly verified, with him at his office, Room 1557, 15th Floor, Municipal Building, Chambers and Centre Streets, in the Borough of Manhattan, in the City of New York, on or before the 18th day of April, 1916, and that the said Commissioner will hear parties so objecting, and for that purpose will be in attendance at his said office on the 21st day of April, 1916, at 2 o'clock P. M.

Third.—That the Commissioner of Assessment has assessed any or all such lands, tenements and hereditaments and premises as are within the area of assessment fixed and prescribed as the area of assessment for benefit by the Board of Estimate and Apportionment on the 6th day of February, 1913, and that the said area of assessment includes all those lands, tenements and hereditaments and premises situate and being in the Borough of The Bronx, in the City of New York, which, taken together, are bounded and described as follows, viz.:

Beginning at a point on the northwesterly line of Eastchester Road where it is intersected by a line midway between Newport Avenue and Elberon Avenue and running thence southeasterly at right angles to Eastchester Road to the intersection with the northwesterly right of way line of the New York, New Haven and Hartford Railroad; thence southwesterly along the said right of way line to the intersection with a line distant 100 feet southwesterly from and parallel with the southwesterly line of Williamsbridge Road as this street is laid out at Sacket Avenue, the said distance being measured at right angles to Williamsbridge Road; thence northwesterly along the said line parallel with Williamsbridge Road to the intersection with a line bisecting the angle formed by the intersection of the prolongations of the centre lines of Sacket Avenue and Pierce Avenue as these streets are laid out immediately westerly from and adjoining Williamsbridge Road; thence northwesterly along the said bisecting line to the intersection with a line midway between Hering Avenue and Yates Avenue; thence northwesterly along a line always midway between Hering Ave-

so objecting, and for that purpose will be in attendance at his said office on the 17th day of April, 1916, at 2.30 o'clock P. M.

Third.—That the Commissioner of Assessment has assessed any or all such lands, tenements and hereditaments and premises as are within the area of assessment fixed and prescribed as the area of assessment for benefit by the Board of Estimate and Apportionment on the 15th day of October, 1915, and that the said area of assessment is shown on the following diagram:



Fourth.—That the abstracts of said estimate of damage and of said assessment for benefit, together with the damage and benefit maps, and also all the affidavits, estimates, proofs and other documents used by the Commissioners of Estimate and by the Commissioner of Assessment in making the same, have been deposited in the Bureau of Street Openings in the Law Department of The City of New York, Room 1529, 15th Floor, Municipal Building, Chambers and Centre Streets, in the Borough of Manhattan, in said City, there to remain until the 20th day of April, 1916.

Fifth.—That, provided there be no objections filed to either of said abstracts, the reports as to awards and as to assessments for benefit herein will be presented for confirmation to the Supreme Court of the State of New York, First Department, at a Special Term thereof, Part III, to be held in the County Court House in the Borough of Manhattan, in the City of New York, on the 22nd day of June, 1916, at the opening of the Court on that day.

Sixth.—In case, however, objections are filed to the foregoing abstracts of estimate and assessment, or to either of them, the motion to confirm the reports as to awards and as to assessments shall stand adjourned to the date to be hereafter specified in the notice provided in such cases to be given in relation to filing the final reports, pursuant to Sections 981 and 984 of the Greater New York Charter, as amended by Chapter 658 of the Laws of 1906.

Dated, New York, March 23rd, 1916.  
EARNEST R. ECKLEY, Chairman; GEO. W. M. CLARK, CHAS. J. CAVANAGH, Commissioners of Estimate.  
EARNEST R. ECKLEY, Commissioner of Assessment.

JOEL J. SQUIER, Clerk. m29,a14

#### SUPREME COURT—SECOND DEPARTMENT.

##### Filing Bills of Costs.

In the Matter of the Application of The City of New York, relative to acquiring title in fee, wherever the same has not been heretofore acquired, to the lands, tenements and hereditaments required for the opening and extending of EAST 17TH STREET, from Avenue L to a point about 480 feet north of Avenue N; EAST 18TH STREET, from Avenue L to a point about 465 feet north of Avenue P; EAST 19TH STREET, from the south line of Avenue M to a point about 560 feet north of Avenue P, in the 31st Ward, Borough of Brooklyn, The City of New York.

NOTICE IS HEREBY GIVEN THAT THE supplemental and additional bill of costs, charges and expenses incurred by reason of the proceedings in the above-entitled matter will be presented for taxation to one of the Justices of the Supreme Court of the State of New York, Second Department, at a Special Term thereof, to be held at the County Court House in the Borough of Brooklyn, in the City of New York, on the 20th day of April, 1916, at 10:00 o'clock in the forenoon of that day, or as soon thereafter as Counsel can be heard thereon; and that the said supplemental and additional bill of costs, charges and expenses has been deposited in the office of the Clerk of the County of Kings, there to remain for and during the space of ten days, as required by law.

Dated, New York, April 7th, 1916.  
GEORGE J. GILLOON, Commissioner of Estimate.  
GEORGE J. GILLOON, Commissioner of Assessment.

ANDREW C. TROY, Clerk. a7,18

#### Filing Preliminary Abstracts.

In the Matter of the Application of The City of New York, relative to acquiring title, wherever the same has not been heretofore acquired for the same purpose in fee, to the lands, tenements and hereditaments required for the opening and extending of DITMARS AVENUE, from 43d Street to Astoria Avenue, and FORTY-THIRD STREET, from Ditmars Avenue to the bulkhead line of Flushing Bay, in the Second Ward, Borough of Queens, City of New York.

NOTICE IS HEREBY GIVEN TO ALL PERSONS interested in the above entitled proceeding, and to the owner or owners, occupant or occupants of all houses and lots and improved and unimproved lands affected thereby, and to all others whom it may concern, to wit:

First.—That the undersigned, Commissioners of Estimate, have completed their supplemental

and amended estimate of damage, and that all persons interested in this proceeding, or in any of the lands, tenements and hereditaments and premises affected thereby, having any objections thereto, do file their said objections in writing, duly verified, with them at their office, in the Municipal Building, Court House Square, Long Island City, in the Borough of Queens, in the City of New York, on or before the 20th day of April, 1916, and that the said Commissioners will hear parties so objecting, and for that purpose will be in attendance at their said office on the 24th day of April, 1916, at 2 o'clock P. M.

Second.—That the undersigned, Commissioner of Assessment, has completed his supplemental and amended estimate of benefit and that all persons interested in this proceeding, or in any of the lands, tenements and hereditaments and premises affected thereby, having any objection thereto, do file their said objections in writing, duly verified, with him at his office, in the Municipal Building, Court House Square, Long Island City, in the Borough of Queens, in the City of New York, on or before the 20th day of April, 1916, and that the said Commissioner will hear parties so objecting, and for that purpose will be in attendance at his said office on the 25th day of April, 1916, at 2.30 o'clock P. M.

Third.—That the Commissioner of Assessment has assessed any or all such lands, tenements and hereditaments and premises as are within the area of assessment fixed and prescribed as the area of assessment for benefit by the Board of Estimate and Apportionment on the 6th day of April, 1911, and that the said area of assessment includes all those lands, tenements and hereditaments and premises situate and being in the Borough of Queens, in the City of New York, which, taken together, are bounded and described as follows, viz.:

Beginning at a point on the bulkhead line of Flushing Bay distant 360 feet northwesterly from the intersection of the said line with the northwesterly line of 43d street, and running thence southeasterly along the said bulkhead line to the intersection with a line midway between 54th street and 55th street, as these streets are laid out where they adjoin Berrian Avenue; thence southwesterly along the said line midway between 54th street and 55th street, and along the prolongation of the said line to a point distant 100 feet easterly from the easterly line of 54th street, as this street is laid out south of Astoria Avenue, the said distance being measured at right angles to 54th street; thence southwesterly and parallel with 54th street to the intersection with a line bisecting the angle formed by the intersection of the prolongations of the southerly line of Astoria Avenue and the northerly line of Jackson Avenue, as these streets are laid out between 54th street and 55th street; thence westerly along the said bisecting line to the intersection with a line midway between 49th street and 50th street; thence northwesterly along the said line midway between 49th street and 50th street to a point distant 100 feet southerly from the southerly line of Astoria Avenue, the said distance being measured at right angles to Astoria Avenue; thence westwardly and always distant 100 feet southerly from and parallel with the southerly line of Astoria Avenue to the intersection with the prolongation of a line midway between 47th street and 48th street, as these streets are laid out between Jackson Avenue and Hayes Avenue; thence northwesterly along the said prolongation of a line midway between 47th street and 48th street to the intersection with a line midway between Bay 3d street and Bay 4th street, as these streets are in use and commonly recognized; thence northwesterly along a line always midway between Bay 3d street and Bay 4th street, and the prolongations thereof, to the intersection with a line distant 1,000 feet southwesterly from and parallel with the southwesterly line of Ditmars Avenue, as this street is laid out northwesterly from and adjoining Schurz Avenue, the said distance being measured at right angles to Ditmars Avenue; thence northwesterly along the said line parallel with Ditmars Avenue and along the prolongation of the said line to the intersection with the prolongation of a line parallel with 43d street, as this street is laid out northeast of Ditmars Avenue, and passing through the point of beginning; thence northwesterly along the said line parallel with 43d street to the point or place of beginning.

Fourth.—That the abstracts of said estimate of damage and of said assessment for benefit, together with the damage and benefit maps, and also all the affidavits, estimates, proofs and other documents used by the Commissioners of Estimate and by the Commissioner of Assessment in making the same, have been deposited in the Bureau of Street Openings in the Law Department of The City of New York, in the Municipal Building, Court House Square, in the Borough of Queens, in said City, there to remain until the 24th day of April, 1916.

Fifth.—That, provided there be no objections filed to either of said abstracts, the reports as to awards and as to assessments for benefit herein will be presented for confirmation to the Supreme Court of the State of New York, Second Department, at a Special Term thereof for the hearing of motions, to be held in the County Court House in the Borough of Brooklyn, in the City of New York, on the 29th day of June, 1916, at the opening of the Court on that day.

Sixth.—In case, however, objections are filed to the foregoing abstracts of estimate and assessment, or to either of them the motion to confirm the reports as to awards and as to assessments shall stand adjourned to the date to be hereafter specified in the notice provided in such cases to be given in relation to filing the final reports, pursuant to Sections 981 and 984 of the Greater New York Charter, as amended by Chapter 658 of the Laws of 1906.

Dated, New York, March 8th, 1916.  
FRANK L. STILES, Chairman; WILLIAM H. WADE, JOSEPH W. GOODWIN, Commissioners of Estimate.  
JOSEPH W. GOODWIN, Commissioner of Assessment.

WALTER C. SHEPPARD, Clerk. m31,a17

In the Matter of the Application of The City of New York, relative to acquiring title, wherever the same has not been heretofore acquired for the same purpose in fee, to the lands, tenements and hereditaments required for the opening and extending of EAST 21ST STREET, from Avenue M to a point about 70 feet south of Avenue O; EAST 22ND STREET, from Avenue M to Kings Highway; EAST 23RD STREET, from Avenue M to Kings Highway; EAST 24TH STREET, from Avenue M to Kings Highway; AVENUE O, from the westerly line of the former village of South Greenfield at the intersection of East 23rd Street to East 26th Street; AVENUE N, from Gravesend Avenue to Flatlands Avenue; in the 31st and 32nd Wards, Borough of Brooklyn, The City of New York.

NOTICE IS HEREBY GIVEN TO ALL PERSONS interested in the above entitled proceeding, and to the owner or owners, occupant or occupants of all houses and lots and improved and unimproved lands affected thereby, and to all others whom it may concern, to wit:

First.—That the undersigned, Commissioners of Estimate, have completed their amended and supplemental estimate of damage, and that all persons interested in this proceeding, or in any of the lands, tenements and hereditaments and premises affected thereby, having any objection



thereto, do file their said objections in writing duly verified, with them at their office, No. 166 Montague Street, in the Borough of Brooklyn, in the City of New York, on or before the 12th day of April, 1916, and that the said Commissioners will hear parties so objecting, and for that purpose will be in attendance at their said office on the 17th day of April, 1916, at 2 o'clock P. M.

Second.—That the undersigned, Commissioner of Assessment, has completed his amended and supplemental estimate of benefit and that all persons interested in this proceeding, or in any of the lands, tenements and hereditaments and premises affected thereby, having any objection thereto, do file their said objections in writing, duly verified, with him at his office, No. 166 Montague Street, in the Borough of Brooklyn, in the City of New York, on or before the 12th day of April, 1916, and that the said Commissioner will hear parties so objecting, and for that purpose will be in attendance at his said office on the 18th day of April, 1916, at 2 o'clock P. M.

Third.—That the Commissioner of Assessments has assessed any or all of such lands, tenements and hereditaments and premises as are within the area of assessment fixed and prescribed as the area of assessment for benefit by the Board of Estimate and Apportionment on the 18th day of April, 1912, and that the said area of assessment includes all those lands, tenements and hereditaments and premises situate and being in the Borough of Brooklyn, in the City of New York, which, taken together, are bounded and described as follows, viz.:

Beginning at a point on a line midway between West street and Gravesend avenue where it is intersected by the prolongations of a line midway between Avenue M and Avenue N, and running thence eastwardly along the said line midway between Avenue M and Avenue N and along the prolongation of the said line to the intersection with a line midway between Ocean avenue and East 21st street; thence northwardly along the said line midway between Ocean avenue and East 21st street to the intersection with a line distant 100 feet northerly from and parallel with the northerly line of Avenue M; thence eastwardly along the said line parallel with Avenue M to the intersection with a line midway between East 22d street and East 23d street; thence northwardly along the said line midway between East 22d street and East 23d street to the intersection with a line midway between Avenue L and Avenue M; thence eastwardly along the said line midway between Avenue L and Avenue M to the intersection with a line midway between East 27th street and East 28th street; thence southwardly along the said line midway between East 27th street and East 28th street to the intersection with a line midway between Avenue M and Avenue N; thence eastwardly along the said line midway between Avenue M and Avenue N to the intersection with a line midway between East 35th street and East 36th street as these streets are laid out north of Flatlands avenue; thence southwardly along the said line midway between East 35th street and East 36th street and along the prolongation of the said line to the intersection with a line midway between East 36th street and East 37th street as these streets are laid out south of Flatlands avenue; thence southeastwardly along the said line midway between East 36th street and East 37th street to the intersection with a line parallel with Flatlands avenue and passing through a point on the southwestwardly line of East 35th street where it is intersected by the prolongation of a line midway between Avenue N and Avenue O; thence southwestwardly along the said line parallel with Flatlands avenue to the intersection with the southwestwardly line of East 35th street; thence westwardly along the said prolongation of a line midway between Avenue N and Avenue O to the intersection with a line midway between East 27th street and East 28th street; thence southwardly along the said line midway between East 27th street and East 28th street to the intersection with a line bisecting the angle formed by the intersection of the prolongations of the southerly line of Kings highway and the northerly line of Avenue P as these streets are laid out between East 24th street and East 25th street; thence southwestwardly along the said line bisecting line to the intersection with a line distant 100 feet southeastwardly from and parallel with the southeastwardly line of Kings highway, as this street is laid out between East 23d street and East 24th street, the said distance being measured at right angles to Kings highway; thence southwestwardly along the said line parallel with Kings highway to the intersection with a line midway between East 23d street and East 24th street; thence southwardly along the said line midway between East 23d street and East 24th street to the intersection with a line distant 100 feet southerly from and parallel with the southerly line of Avenue P; the said distance being measured at right angles to Avenue P; thence westwardly along the said line parallel with Avenue P to the intersection with a line midway between Ocean avenue and East 21st street; thence northwardly along the said line midway between Ocean avenue and East 21st street to the intersection with a line midway between Avenue N and Avenue O; thence westwardly along the said line midway between Avenue N and Avenue O and along the prolongation of the said line to the intersection with a line midway between West street and Gravesend avenue; thence northwardly along the said line midway between West street and Gravesend avenue, the point or place of beginning.

Fourth.—That the abstracts of said amended and supplemental estimate of damage and of said assessment for benefit together with the damage and benefit maps, and also all the affidavits, estimates, proofs and other documents used by the Commissioners of Estimate and by the Commissioner of Assessment in making the same, have been deposited in the Bureau of Street Openings in the Law Department of The City of New York, No. 166 Montague Street, in the Borough of Brooklyn, in said City, there to remain until the 20th day of April, 1916.

Fifth.—That, provided there be no objections filed to either of said abstracts, the reports as to awards and as to assessments for benefit herein will be presented for confirmation to the Supreme Court of the State of New York, Second Department, at a Special Term thereof, to be held in the County Court House in the Borough of Brooklyn, in the City of New York, on the 24th day of May, 1916, at the opening of the Court on that day.

Sixth.—In case, however, objections are filed to either of said abstracts of estimates and assessment, or to either of them, the motion to confirm the reports as to awards and as to assessments shall stand adjourned to the date to be hereafter specified in the notice provided in such cases to be given in relation to filing the final reports, pursuant to Sections 981 and 984 of the Greater New York Charter, as amended by Chapter 658 of the Laws of 1906.

Dated, New York, March 31st, 1916.  
JOHN M. DRENNAN, EDWARD F. LINTON, THOMAS O'NEIL, Commissioners of Estimate.  
JOHN M. DRENNAN, Commissioner of Assessment.  
ANDREW C. TROY, Clerk. m31,a11

In the Matter of the Application of The City of New York, relative to acquiring title, wherever the same has not been heretofore acquired for the same purpose, to the lands, tenements and hereditaments required for an easement for sewer purposes in a parcel of land having a width ranging from 20 to 50 feet,

located in KISSEL AVENUE AND BRIGHTON BOULEVARD (Kissel Avenue) and in Brighton Boulevard (Kissel Avenue), extended, between Castleton Avenue and the pier and bulkhead line, in the First Ward, Borough of Richmond, The City of New York, which land is shown on a map bearing the signature of the President of the Borough, dated July 3, 1912, and adopted by the Board of Estimate and Apportionment on December 12, 1912, and as amended by an order of the Supreme Court, Second Department, dated the 22nd day of December, 1914, and entered in the office of the Clerk of the County of Richmond on the 28th day of December, 1914, so as to provide for the acquisition of the easement rights contemplated in Kissel Avenue, and in Brighton Boulevard, from Henderson Avenue to Richmond Terrace and along the prolongation of Brighton Boulevard, from Richmond Terrace to the Bulkhead line; and also the easement rights in the area included in a map adopted by the Board of Estimate and Apportionment on July 2, 1914, entitled "Map showing lands in which it is necessary to acquire an easement for the purpose of a sewer in Kissel Avenue, from Henderson Avenue to Castleton Avenue, in the First Ward, Borough of Richmond," signed by the President of the Borough and dated May 18, 1914, pursuant to a resolution of the Board of Estimate and Apportionment adopted on the 30th day of July, 1914.

WE, THE UNDERSIGNED, COMMISSIONERS of Estimate and Assessment in the above-entitled matter, hereby give notice to all persons interested in this proceeding, and to the owner or owners, occupant or occupants of all houses and lots and improved and unimproved lands affected thereby, and to all others whom it may concern, to wit:

First.—That we have completed our estimate and assessment, and that all persons interested in this proceeding, or in any of the lands, tenements and hereditaments and premises affected thereby, and having objections thereto, do present their said objections in writing, duly verified, to us at our office, Room 1557, 15th Floor, Municipal Building, Chambers and Centre Streets, in the Borough of Manhattan, in the City of New York, on or before the 19th day of April, 1916, and that we, the said Commissioners, will hear parties so objecting, and for that purpose will be in attendance at our said office on the 24th day of April, 1916, at 2 o'clock P. M.

Second.—That the abstracts of our said estimate and assessment, together with our damage and benefit maps, and also all the affidavits, estimates, proofs and other documents used by us in making the same, have been deposited in the Bureau of Street Openings in the Law Department of The City of New York, Room 1529, 15th Floor, Municipal Building, Chambers and Centre Streets, in the Borough of Manhattan, in said City, there to remain until the 24th day of April, 1916.

Third.—That the limits of our assessment for benefit include all those lands, tenements and hereditaments and premises situate, lying and being in the Borough of Richmond, in the City of New York, which, taken together, are bounded and described as follows, viz.:

Beginning at a point on the southerly bulkhead line of Kill Van Kull where it is intersected by the prolongation of a line distant 100 feet easterly from and parallel with the easterly line of Brighton Boulevard, as this street is laid out where it adjoins Richmond Terrace, the said distance being measured at right angles to Brighton Boulevard, and running thence southwardly along the said line parallel with Brighton Boulevard and along the prolongation of the said line to a point distant 100 feet northerly from the northerly line of Henderson Avenue, the said distance being measured at right angles to Henderson Avenue; thence eastwardly and always distant 100 feet northerly from and parallel with the northerly line of Henderson Avenue to the intersection with a line passing through a point on the northerly line of Henderson Avenue distant 280 feet easterly from its intersection with the easterly line of Kissel Avenue, as this street is laid out north of Henderson Avenue, the said distance being measured along the line of Henderson Avenue; and a point on the southerly line of Castleton Avenue distant 270 feet easterly from its intersection with the easterly line of Kissel Avenue, as this street meets Castleton Avenue on the south, the said distance being measured along the line of Castleton Avenue; thence southwardly along the course last described to a point distant 100 feet northerly from the northerly line of Castleton Avenue, the said distance being measured at right angles to Castleton Avenue; thence eastwardly and always distant 100 feet northerly from and parallel with the northerly line of Castleton Avenue to the intersection with the prolongation of a line distant 100 feet easterly from and parallel with the easterly line of Havenwood Road, the said distance being measured at right angles to Havenwood Road; thence southwardly along the said line parallel with Havenwood Road and along the prolongation of the said line to the intersection with a line distant 100 feet northerly from and parallel with the northerly line of Frelinghuysen Road, as this street adjoins Haven Esplanade on the west, the said distance being measured at right angles to Frelinghuysen Road; thence eastwardly along the said line parallel with Frelinghuysen Road and along the prolongation of the said line to the intersection with the centre line of Haven Esplanade; thence southwardly along the centre line of Haven Esplanade to the intersection with the southerly line of Barrett Boulevard; thence westwardly along the southerly lines of Barrett Boulevard and of Brighton Avenue to the intersection with the easterly line of Greenwood Avenue; thence southwardly along the easterly line of Greenwood Avenue a distance of 591.59 feet; thence westwardly at right angles to Greenwood Avenue to the intersection with the easterly line of University Place; thence southwardly along the easterly line of University Place to the intersection with the southerly line of Laurel Avenue; thence westwardly along the southerly line of Laurel Avenue to the intersection with the easterly line of Lakewood Road; thence southwardly along the easterly line of Lakewood Road and the prolongation thereof a distance of 760 feet; thence westwardly at right angles to Lakewood Road a distance of 350 feet; thence southwardly in a straight line to a point on the easterly line of Bard Avenue distant 2,360 feet southerly from the southerly line of Forest Avenue, the said distance being measured along the line of Bard Avenue; thence westwardly at right angles to Bard Avenue to a point distant 100 feet westerly from its westerly side; thence northwardly and always distant 100 feet westerly from and parallel with the westerly line of Bard Avenue to a point distant 100 feet northerly from the northerly line of Forest Avenue, the said distance being measured at right angles to Forest Avenue; thence eastwardly and always distant 100 feet northerly from and parallel with the northerly line of Forest Avenue to the intersection with a line distant 100 feet westerly from and parallel with the westerly line of Hoyt Avenue, as this street is laid out between Forest Avenue and Prospect Avenue, the said distance being measured at right angles to Hoyt Avenue; thence northwardly along the said line parallel with Hoyt Avenue and along the prolongation of the said line to a point distant 100 feet northerly from the northerly line of Castleton Avenue, the said distance being measured at right angles to Castleton Avenue; thence eastwardly and al-

ways distant 100 feet northerly from and parallel with the northerly line of Castleton Avenue to a point distant 320 feet easterly from the easterly line of Bard Avenue, the said distance being measured at right angles to Bard Avenue; thence northwardly and always distant 320 feet easterly from and parallel with the easterly line of Bard Avenue to the intersection with the centre line of Henderson Avenue; thence eastwardly along the centre line of Henderson Avenue to the intersection with the prolongation of a line distant 100 feet westerly from and parallel with the westerly line of Kissel Avenue as this street is laid out north of Henderson Avenue, the said distance being measured at right angles to Kissel Avenue; thence northwardly along the said line parallel with Kissel Avenue and along the prolongation of the said line to a point distant 350 feet northerly from the northerly line of Henderson Avenue, the said distance being measured at right angles to Henderson Avenue; thence westwardly at right angles to Kissel Avenue to a point distant 160 feet easterly from the easterly line of Bard Avenue, the said distance being measured at right angles to Bard Avenue; thence northwardly and always distant 160 feet easterly from and parallel with the easterly line of Bard Avenue and the prolongation thereof to the intersection with the southerly bulkhead line of Kill Van Kull; thence eastwardly along the said bulkhead line to the point or place of beginning.

(The lines of the streets hereinbefore referred to which have not been incorporated upon the City Map are intended to be those as in use and as commonly recognized.)

Fourth.—That, provided there be no objections filed to either of said abstracts, our final report herein will be presented for confirmation to the Supreme Court of the State of New York, Second Department, at a Special Term thereof for the hearing of motions to be held in the County Court House in the Borough of Brooklyn, in the City of New York, on the 22nd day of June, 1916, at the opening of the Court on that day.

Fifth.—In case, however, objections are filed to either of said abstracts of estimate and assessment, the notice of motion to confirm our final report herein will stand adjourned to the date to be hereafter specified, and of which notice will be given to all those who have theretofore appeared in this proceeding, as well as by publication in the "City Record," pursuant to Sections 981 and 984 of the Greater New York Charter, as amended by Chapter 658 of the Laws of 1906.

Dated, New York, March 27th, 1916.  
JOHN S. DAVENPORT, Chairman; SAMUEL M. RICHARDSON, JAMES BURKE, JR., Commissioners.  
JOEL J. SQUIER, Clerk. m30,a15

In the Matter of the Application of The City of New York, relative to acquiring title wherever the same has not been heretofore acquired for the same purpose in fee to the lands, tenements and hereditaments required for the opening and extending of HANCOCK STREET, from Vernon Avenue near 12th Street northwardly to Vernon Avenue north of Sandford Street; and the PUBLIC PLACE bounded by the easterly line of Vernon Avenue, the northwesterly line of Hancock Street and the northwesterly line of Nott Avenue, in the First Ward, Borough of Queens, City of New York.

NOTICE IS HEREBY GIVEN TO ALL PERSONS interested in the above entitled proceeding, and to the owner or owners, occupant or occupants of all houses and lots and improved and unimproved lands affected thereby, and to all others whom it may concern, to wit:

First.—That the undersigned, Commissioners of Estimate, have completed their supplemental and amended estimate of damage, and that all persons interested in this proceeding, or in any of the lands, tenements and hereditaments and premises affected thereby, having any objection thereto, do file their said objections in writing, duly verified, with them at their office, in the Municipal Building, Court House Square, Long Island City, in the Borough of Queens, in the City of New York, on or before the 19th day of April, 1916, and that the said Commissioners will hear parties so objecting, and for that purpose will be in attendance at their said office on the 24th day of April, 1916, at 3 o'clock P. M.

Second.—That the undersigned, Commissioner of Assessment, has completed his supplemental and amended estimate of benefit and that all persons interested in this proceeding, or in any of the lands, tenements and hereditaments and premises affected thereby, having any objection thereto, do file their said objections in writing, duly verified, with him at his office, in the Municipal Building, Court House Square, Long Island City, in the Borough of Queens, in the City of New York, on or before the 19th day of April, 1916, and that the said Commissioner will hear parties so objecting, and for that purpose will be in attendance at his said office on the 25th day of April, 1916, at 3 o'clock P. M.

Third.—That the Commissioner of Assessment has assessed any or all such lands, tenements and hereditaments and premises as are within the area of assessment fixed and prescribed as the area of assessment for benefit by the Board of Estimate and Apportionment on the 4th day of December, 1908, and that the said area of assessment includes all those lands, tenements and hereditaments and premises situate and being in the Borough of Queens, in the City of New York, which, taken together, are bounded and described as follows, viz.:

Beginning at a point on a line midway between Eleventh street and Twelfth street where it is intersected by a line bisecting the angle formed by the intersection of the prolongations of the southeasterly line of Hancock street and the westerly line of the boulevard as laid out between Twelfth street and Bodine street, and running thence westwardly along the said line midway between Eleventh street and Twelfth street, and the prolongation thereof, to a point distant 200 feet westerly from the westerly line of Vernon avenue; thence northwardly and always parallel with and distant 200 feet from the westerly line of Vernon avenue to the intersection with a line midway between Nott avenue and Thirteenth street; thence eastwardly along the said line midway between Nott avenue and Thirteenth street to the intersection with a line midway between Hamilton street and Hancock street; thence northeastwardly along the said line midway between Hamilton street and Hancock street, and along the prolongation thereof to the intersection with the northwesterly line of Vernon avenue; thence northeastwardly at right angles to Vernon avenue to the intersection with a line at right angles to Vernon avenue, and passing through a point on its northwesterly side where it is intersected by the prolongation of a line midway between Hancock street and the boulevard; thence southeastwardly along the said line at right angles to Vernon avenue to its northwesterly side; thence southwestwardly along the aforesaid line midway between Hancock street and the boule-

vard, and the prolongation thereof, to the intersection with a line bisecting the angle formed by the intersection of the prolongations of the southeasterly line of Hancock street and the northwesterly line of the boulevard as these streets are laid out between Harsell street and Freeman avenue; thence southwestwardly along the aforesaid bisecting line to the intersection with a line bisecting the angle formed by the intersection of the prolongations of the southeasterly line of Hancock street and the northwesterly line of the boulevard as these streets are laid out between Harsell street and Jane street; thence southwestwardly along the aforesaid bisecting line to the intersection with a line bisecting the angle formed by the intersection of the prolongations of the southeasterly line of Hancock street and the northwesterly line of the boulevard as laid out between Harris avenue and Jane street; thence southwestwardly along the aforesaid bisecting line to the intersection with the prolongation of a line midway between Hancock street and the boulevard as laid out between Bodine street and Harris avenue; thence southwestwardly along the said line midway between Hancock street and the boulevard to the intersection with a line bisecting the angle formed by the intersection of the prolongations of the southeasterly line of Hancock street and the westerly line of the boulevard as laid out between Twelfth street and Bodine street; thence southwestwardly along the said bisecting line to the point or place of beginning.

Fourth.—That the abstracts of said supplemental and amended estimate of damage and of said supplemental and amended assessment for benefit together with the damage and benefit maps, and also all the affidavits, estimates, proofs and other documents used by the Commissioners of Estimate and by the Commissioner of Assessment in making the same, have been deposited in the Bureau of Street Openings in the Law Department of The City of New York, in the Municipal Building, Court House Square, in the Borough of Queens, in said City, there to remain until the 24th day of April, 1916.

Fifth.—That, provided there be no objections filed to either of said supplemental and amended abstracts, the reports as to awards and as to assessments for benefit herein will be presented for confirmation to the Supreme Court of the State of New York, Second Department, at a Special Term thereof for the hearing of motions, to be held in the County Court House in the Borough of Brooklyn, in the City of New York, on the 15th day of June, 1916, at the opening of the Court on that day.

Sixth.—In case, however, objections are filed to the foregoing supplemental and amended abstracts of estimate and assessment or to either of them the motion to confirm the reports as to awards and as to assessments shall stand adjourned to the date to be hereafter specified in the notice provided in such cases to be given in relation to filing the final reports, pursuant to Sections 981 and 984 of the Greater New York Charter, as amended by Chapter 658 of the Laws of 1906.

Dated, New York, March 27th, 1916.  
JOHN C. MYERS, LUKE OTTEN, CHAS. A. BRODEK, Commissioners of Estimate.  
LUKE OTTEN, Commissioner of Assessment.  
WALTER C. SHEPPARD, Clerk. m30,a15

In the Matter of the Application of The City of New York, relative to acquiring title, wherever the same has not been heretofore acquired for the same purpose in fee, to the lands, tenements and hereditaments required for the opening and extending of ROCKAWAY TURNPIKE, from the Conduit to the City line (Hook Creek), in the 4th Ward, Borough of Queens, City of New York.

NOTICE IS HEREBY GIVEN TO ALL PERSONS interested in the above-entitled proceeding, and to the owner or owners, occupant or occupants of all houses and lots and improved and unimproved lands affected thereby, and to all others whom it may concern, to wit:

First.—That the undersigned, Commissioners of Estimate, have completed their estimate of damage, and that all persons interested in this proceeding, or in any of the lands, tenements and hereditaments and premises affected thereby, having any objection thereto, do file their said objections in writing, duly verified, with them at their office, in the Municipal Building, Court House Square, Long Island City, in the Borough of Queens, in the City of New York, on or before the 19th day of April, 1916, and that the said Commissioners will hear parties so objecting, and for that purpose will be in attendance at their said office on the 24th day of April, 1916, at 2 o'clock P. M.

Second.—That the undersigned, Commissioner of Assessment, has completed his estimate of benefit and that all persons interested in this proceeding, or in any of the lands, tenements and hereditaments and premises affected thereby, having any objection thereto, do file their said objections in writing, duly verified, with him at his office, in the Municipal Building, Court House Square, Long Island City, in the Borough of Queens, in the City of New York, on or before the 19th day of April, 1916, and that the said Commissioner will hear parties so objecting, and for that purpose will be in attendance at his said office on the 25th day of April, 1916, at 2 o'clock P. M.

Third.—That the Commissioner of Assessment has assessed any or all such lands, tenements and hereditaments and premises as are within the area of assessment fixed and prescribed as the area of assessment for benefit by the Board of Estimate and Apportionment on the 10th day of July, 1913, and that the said area of assessment includes all those lands, tenements and hereditaments and premises situate and being in the Borough of Queens, in the City of New York, which, taken together, are bounded and described as follows, viz.:

Beginning at a point on the City line distant 1,000 feet easterly from the easterly line of Rockaway road, the said distance being measured at right angles to Rockaway road, and running thence generally westwardly along the City line to the intersection with a line distant 1,000 feet westerly from and parallel with the westerly line of Rockaway road as this street adjoins the City line, the said distance being measured at right angles to Rockaway road; thence northwardly along the said line parallel with Rockaway road to the intersection with a line distant 1,000 feet southwestwardly from and parallel with the southwestwardly line of Rockaway road, as this street is laid out immediately northwesterly from Hook Creek, the said distance being measured at right angles to Rockaway road; thence generally northwesterly and always distant 1,000 feet southwestwardly from and parallel with the southwestwardly line of Rockaway road and its prolongation northwardly as laid out where it adjoins the Conduit lands, to the intersection with a line at right angles to the prolongation of Rockaway road, and passing through a point on the prolongation of its southwesterly side distant 1,000 feet northwesterly from its intersection with the southerly boundary of the Conduit lands; thence northeastwardly along the said line at right angles to Rockaway road to a point distant 1,000 feet northeastwardly from the prolongation of its northwesterly side; thence generally southeastwardly and always distant 1,000 feet northeastwardly from and parallel with the northwesterly line of Rockaway road and with its prolongations northwardly as laid out at the Conduit to the point or place of beginning.

Fourth.—That the abstracts of said estimate



of damage and of said assessment for benefit, together with the damage and benefit maps, and also all the affidavits, estimates, proofs and other documents used by the Commissioners of Estimate and by the Commissioner of Assessment in making the same, have been deposited in the Bureau of Street Openings in the Law Department of The City of New York, in the Municipal Building, Court House Square, in the Borough of Queens, in said City, there to remain until the 24th day of April, 1916.

Fifth.—That, provided there be no objections filed to either of said abstracts, the reports as to awards and as to assessments for benefit herein will be presented for confirmation to the Supreme Court of the State of New York, Second Department, at a Special Term thereof for the hearing of motions, to be held in the County Court House in the Borough of Brooklyn, in The City of New York, on the 22nd day of June, 1916, at the opening of the Court on that day.

Sixth.—In case, however, objections are filed to the foregoing abstracts of estimate and assessment or to either of them the motion to confirm the reports as to awards and as to assessments shall stand adjourned to the date to be hereafter specified in the notice provided in such cases to be given in relation to filing the final reports, pursuant to Sections 981 and 984 of the Greater New York Charter, as amended by Chapter 658 of the Laws of 1906.

Dated, New York, March 14th, 1916.  
WILLIAM W. GILLEN, Chairman; GEORGE E. COGSWELL, LOUIS KNIEREM, JR., Commissioners of Estimate. WILLIAM W. GILLEN, Commissioner of Assessment.  
WALTER C. SHEPPARD, Clerk. m30,a15

In the Matter of the Application of The City of New York, relative to acquiring title, wherever the same has not been heretofore acquired for the same purpose in fee, to the lands, tenements and hereditaments required for the opening and extending of FIFTY-FIFTH STREET, from 16th Avenue to 19th Avenue, and FIFTY-FOURTH STREET, from Fort Hamilton Avenue to 11th Avenue, from New Utrecht Avenue to 13th Avenue, and from 15th Avenue to 19th Avenue, excluding in each case the right-of-way of the Long Island Railroad, in the 30th Ward, Borough of Brooklyn, The City of New York.

NOTICE IS HEREBY GIVEN TO ALL PERSONS interested in the above-entitled proceeding, and to the owner or owners, occupant or occupants, of all houses and lots and improved and unimproved lands affected thereby, and to all others whom it may concern, to wit:

First.—That the undersigned, Commissioners of Estimate, have completed their amended and supplemental estimate of damage, and that all persons interested in this proceeding, or in any of the lands, tenements and hereditaments affected thereby, having any objection thereto, do file their said objections in writing, duly verified, with him at his office, No. 166 Montague Street, in the Borough of Brooklyn, in The City of New York, on or before the 10th day of April, 1916, and that the said Commissioners will hear parties so objecting, and for that purpose will be in attendance at his said office on the 11th day of April, 1916, at 3.30 o'clock P. M.

Second.—That the undersigned, Commissioner of Assessment, has completed his amended and supplemental estimate of benefit and that all persons interested in this proceeding, or in any of the lands, tenements and hereditaments affected thereby, having any objection thereto, do file their said objections in writing, duly verified, with him at his office, No. 166 Montague Street, in the Borough of Brooklyn, in The City of New York, on or before the 10th day of April, 1916, and that the said Commissioner will hear parties so objecting, and for that purpose will be in attendance at his said office on the 12th day of April, 1916, at 3.30 o'clock P. M.

Third.—That the Commissioner of Assessments has assessed any or all of such lands, tenements and hereditaments and premises as are within the area of assessment fixed and prescribed as the area of assessment for benefit by the Board of Estimate and Apportionment on the 21st day of March, 1912, and that the said area of assessment includes all those lands, tenements and hereditaments and premises situate and being in the Borough of Brooklyn, in The City of New York, which, taken together, are bounded and described as follows, viz.:

1. Bounded on the northeast by a line midway between 53d street and 54th street; on the southeast by the northwesterly line of 11th avenue; on the southwest by a line midway between 54th Street and 55th street; and on the northwest by the southeasterly line of 10th avenue.

2. Bounded on the northeast by a line midway between 53d street and 54th street; on the southeast by a line distant 100 feet southeasterly from and parallel with the southeasterly line of 13th avenue, the said distance being measured at right angles to 13th avenue; on the southwest by a line midway between 54th street and 55th street; and on the west by the easterly line of New Utrecht avenue.

3. Beginning at a point on the southeasterly line of 15th avenue midway between 53d street and 54th street, and running thence southeasterly along a line always midway between 53d street and 54th street to the intersection with a line distant 100 feet southeasterly from and parallel with the southeasterly line of 19th avenue, the said distance being measured at right angles to 19th avenue; thence southwestwardly along the said line parallel with 19th avenue to the intersection with the prolongation of a line midway between 55th street and 56th street, as these streets are laid out between 17th avenue and 18th avenue; thence northwestwardly along the said line midway between 55th street and 56th street, and along the prolongation of the said line, to the intersection with a line distant 100 feet northwesterly from and parallel with the northwesterly line of 16th avenue, the said distance being measured at right angles to 16th avenue; thence northeastwardly along the said line parallel with 16th avenue to the intersection with a line midway between 54th street and 55th street as these streets are laid out between 15th avenue and 16th avenue; thence northwestwardly along the said line midway between 54th street and 55th street to the intersection with the southeasterly line of 15th avenue; thence northeastwardly along the southeasterly line of 15th avenue to the point or place of beginning.

Fourth.—That the abstracts of said amended and supplemental estimate of damage and of said assessment for benefit, together with the damage and benefit maps, and also all the affidavits, estimates, proofs and other documents used by the Commissioners of Estimate and by the Commissioner of Assessment in making the same, have been deposited in the Bureau of Street Openings in the Law Department of The City of New York, No. 166 Montague Street, in the Borough of Brooklyn, in said City, there to remain until the 15th day of April, 1916.

Fifth.—That, provided there be no objections filed to either of said amended and supplemental abstracts, the reports as to awards and as to assessments for benefit herein will be presented for confirmation to the Supreme Court of the State of New York, Second Department, at a Special Term thereof, to be held in the County Court House in the Borough of Brooklyn, in The City of New York, on the 31st day of May, 1916, at the opening of the Court on that day.

Sixth.—In case, however, objections are filed to the foregoing abstracts of estimate and assessment, or to either of them the motion to confirm the reports as to awards and as to assessments shall stand adjourned to the date to be hereafter specified in the notice provided in such cases to be given in relation to filing the final reports, pursuant to Sections 981 and 984 of the Greater New York Charter, as amended by Chapter 658 of the Laws of 1906.

Dated, New York, March 24th, 1916.  
WILLIAM MCKINNEY, FRANCIS STOCKTON McDIVITT, WM. H. TAYLOR, Commissioners of Estimate. WILLIAM MCKINNEY, Commissioner of Assessment.  
ANDREW C. TROY, Clerk. m24,a10

SEALD BIDS OR ESTIMATES WILL BE received by the Board of Trustees or the Curator of the College of The City of New York at Room 114, Main Building, 139th st. and Convent ave., Manhattan, until 2 o'clock p. m., on

assessment, or to either of them, the motion to confirm the reports as to awards and as to assessments shall stand adjourned to the date to be hereafter specified in the notice provided in such cases to be given in relation to filing the final reports, pursuant to Sections 981 and 984 of the Greater New York Charter, as amended by Chapter 658 of the Laws of 1906.

Dated, New York, March 29th, 1916.  
ALMET REED LATSON, ELMER G. SAMMIS, Commissioners of Estimate. ALMET REED LATSON, Commissioner of Assessment.  
ANDREW C. TROY, Clerk. m29,a8

In the Matter of the Application of The City of New York, relative to acquiring title, wherever the same has not been heretofore acquired for the same purpose in fee, to the lands, tenements and hereditaments required for the opening and extending of TROY AVENUE, from Crown Street to Holy Cross Cemetery; EAST 45TH STREET, from Rutland Road to Holy Cross Cemetery; EAST 46TH STREET, from Rutland Road to Holy Cross Cemetery, and SCHENECTADY AVENUE, from the old City line to the southerly line of Canarsie Lane, and from a line distant 321.58 feet south of Avenue F to the unnamed street located northerly from and adjoining the right-of-way of the Long Island Railroad, in the 24th and 29th Wards, Borough of Brooklyn, The City of New York.

NOTICE IS HEREBY GIVEN TO ALL PERSONS interested in the above-entitled proceeding, and to the owner or owners, occupant or occupants, of all houses and lots and improved and unimproved lands affected thereby, and to all others whom it may concern, to wit:

First.—That the undersigned, Commissioners of Estimate, have completed their estimate of damage, and that all persons interested in this proceeding, or in any of the lands, tenements and hereditaments affected thereby, having any objection thereto, do file their said objections in writing, duly verified, with him at their office, No. 166 Montague Street, in the Borough of Brooklyn, in The City of New York, on or before the 13th day of April, 1916, and that the said Commissioners will hear parties so objecting, and for that purpose will be in attendance at their said office on the 17th day of April, 1916, at 3.30 o'clock P. M.

Second.—That the undersigned, Commissioner of Assessment, has completed his estimate of benefit and that all persons interested in this proceeding, or in any of the lands, tenements and hereditaments affected thereby, having any objection thereto, do file their said objections in writing, duly verified, with him at his office, No. 166 Montague Street, in the Borough of Brooklyn, in The City of New York, on or before the 13th day of April, 1916, and that the said Commissioner will hear parties so objecting, and for that purpose will be in attendance at his said office on the 18th day of April, 1916, at 3.30 o'clock P. M.

Third.—That the Commissioner of Assessments has assessed any or all of such lands, tenements and hereditaments and premises as are within the area of assessment fixed and prescribed as the area of assessment for benefit by the Board of Estimate and Apportionment on the 9th day of January, 1913, and that the said area of assessment includes all those lands, tenements and hereditaments and premises situate and being in the Borough of Brooklyn, in The City of New York, which, taken together, are bounded and described as follows, viz.:

1. Beginning at a point on a line midway between Troy Avenue and Albany Avenue, distant 100 feet northerly from the northerly line of Crown Street and running thence eastwardly and parallel with Crown Street to a point midway between Schenectady Avenue and Utica Avenue; thence southwardly and always midway between Schenectady Avenue and Utica Avenue to the intersection with the southerly line of Canarsie Lane as this street is in use and commonly recognized; thence westwardly along the southerly line of Canarsie Lane to the intersection with a line midway between Troy Avenue and Schenectady Avenue; thence northwardly along the said line midway between Troy Avenue and Schenectady Avenue and along the prolongation of the said line to a point distant 100 feet southerly from the northerly property line of Holy Cross Cemetery, the said distance being measured at right angles to the said property line; thence westwardly along a line parallel with the northerly property line of Holy Cross Cemetery to the intersection with the prolongation of a line midway between Albany Avenue and Troy Avenue as these streets are laid out south of Vernon Avenue; thence northwardly along a line always midway between Albany Avenue and Troy Avenue and the prolongations thereof to the point or place of beginning.

2. Bounded on the north by a line distant 321.58 feet southerly from and parallel with the southerly line of Avenue F, the said distance being measured at right angles to Avenue F; on the east by a line midway between Schenectady Avenue and Utica Avenue and by the prolongation of the said line, on the south by the center line of the right-of-way of the Long Island Railroad, and on the west by a line midway between Troy Avenue and Schenectady Avenue and by the prolongation of the said line.

Fourth.—That the abstracts of said estimate of damage and of said assessment for benefit, together with the damage and benefit maps, and also all the affidavits, estimates, proofs and other documents used by the Commissioners of Estimate and by the Commissioner of Assessment in making the same, have been deposited in the Bureau of Street Openings in the Law Department of The City of New York, No. 166 Montague Street, in the Borough of Brooklyn, in said City, there to remain until the 22nd day of April, 1916.

Fifth.—That, provided there be no objections filed to either of said abstracts, the reports as to awards and as to assessments for benefit herein will be presented for confirmation to the Supreme Court of the State of New York, Second Department, at a Special Term thereof, to be held in the County Court House in the Borough of Brooklyn, in The City of New York, on the 24th day of May, 1916, at the opening of the Court on that day.

Sixth.—In case, however, objections are filed to the foregoing abstracts of estimate and assessment, or to either of them the motion to confirm the reports as to awards and as to assessments shall stand adjourned to the date to be hereafter specified in the notice provided in such cases to be given in relation to filing the final reports, pursuant to Sections 981 and 984 of the Greater New York Charter, as amended by Chapter 658 of the Laws of 1906.

Dated, New York, March 24th, 1916.  
WILLIAM MCKINNEY, FRANCIS STOCKTON McDIVITT, WM. H. TAYLOR, Commissioners of Estimate. WILLIAM MCKINNEY, Commissioner of Assessment.  
ANDREW C. TROY, Clerk. m24,a10

SEALD BIDS OR ESTIMATES WILL BE received by the Board of Trustees or the Curator of the College of The City of New York at Room 114, Main Building, 139th st. and Convent ave., Manhattan, until 2 o'clock p. m., on

SEALD BIDS OR ESTIMATES WILL BE received by the Board of Trustees or the Curator of the College of The City of New York at Room 114, Main Building, 139th st. and Convent ave., Manhattan, until 2 o'clock p. m., on

SEALD BIDS OR ESTIMATES WILL BE received by the Board of Trustees or the Curator of the College of The City of New York at Room 114, Main Building, 139th st. and Convent ave., Manhattan, until 2 o'clock p. m., on

SEALD BIDS OR ESTIMATES WILL BE received by the Board of Trustees or the Curator of the College of The City of New York at Room 114, Main Building, 139th st. and Convent ave., Manhattan, until 2 o'clock p. m., on

SEALD BIDS OR ESTIMATES WILL BE received by the Board of Trustees or the Curator of the College of The City of New York at Room 114, Main Building, 139th st. and Convent ave., Manhattan, until 2 o'clock p. m., on

SEALD BIDS OR ESTIMATES WILL BE received by the Board of Trustees or the Curator of the College of The City of New York at Room 114, Main Building, 139th st. and Convent ave., Manhattan, until 2 o'clock p. m., on

SEALD BIDS OR ESTIMATES WILL BE received by the Board of Trustees or the Curator of the College of The City of New York at Room 114, Main Building, 139th st. and Convent ave., Manhattan, until 2 o'clock p. m., on

SEALD BIDS OR ESTIMATES WILL BE received by the Board of Trustees or the Curator of the College of The City of New York at Room 114, Main Building, 139th st. and Convent ave., Manhattan, until 2 o'clock p. m., on

**TUESDAY, APRIL 11, 1916.**  
FOR FURNISHING AND DELIVERING TO THE COLLEGE OF THE CITY OF NEW YORK 750 GROSS TONS, MORE OR LESS, OF NO. 3 BUCKWHEAT COAL, AND 250 GROSS TONS, MORE OR LESS, OF SEMI-BITUMINOUS "RUN OF MINE" COAL, AT AMSTERDAM AVE. AND 139TH STREET, NEW YORK CITY.

The time allowed for fully completing the contract is 90 calendar days.

The amount of security required is thirty (30) per cent. of the total amount for which the contract is awarded.

The bidders will state a price per ton for each kind of coal. The contract will be awarded, if awarded, to the lowest aggregate bidder on both kinds of coal.

A copy of the contract and specifications, bid sheet and envelope in which to enclose the bid may be obtained upon application thereto at the office of the Curator of the College, Room 114, Main Building, 139th st. and Convent ave., Borough of Manhattan.

A duplicate copy of the bid must be submitted at the same time for the Finance Department.

CHARLES E. LYDECKER, Chairman of the Board of Trustees; JAMES W. HYDE, Secretary of the Board of Trustees; BERNARD M. BARUCH, FREDERICK F. BELLAMY, WM. HENRY CORBITT, LEE KOHNS, WILLIAM F. McCOMBS, MOSES J. STROOCK, CHARLES H. TUTTLE, WILLIAM G. WILLCOX, Board of Trustees.

R. V. Davis, Curator.  
Dated, March 31, 1916. m31,a11  
See General Instructions to Bidders on last page, last column, of the "City Record."

**BOROUGH OF THE BRONX.**  
Proposals.

SEALD BIDS OR ESTIMATES WILL BE received by the President of the Borough of The Bronx, at his office, Municipal Building, Crotona Park, 177th St. and 3rd Ave., until 10.30 a. m., on

**TUESDAY, APRIL 18, 1916.**  
FOR FURNISHING AND DELIVERING 7,000 CUBIC YARDS OF GRITS.

The time allowed for the performance of the contract is as directed during the year 1916.

The amount of the security for the performance of the contract shall be thirty (30) per cent. of the total amount for which the contract is awarded.

Bidders shall state a separate price for each item. Award, if made, will be to the lowest bidder for the entire contract.

Blank forms of bids or estimates upon which bids must be made can be obtained upon application thereto, the specifications may be seen and other information obtained at said office.

DOUGLAS MATTHEWSON, President.  
See General Instructions to Bidders on last page, last column, of the "City Record."

**NOTICE TO BIDDERS AT SALES OF OLD BUILDINGS, ETC.**

TERMS AND CONDITIONS UNDER WHICH BUILDINGS, ETC., WILL BE SOLD FOR REMOVAL FROM CITY PROPERTY.

THE BUILDINGS AND APPURTENANCES thereto will be sold to the highest bidder, who must pay cash or certified check, drawn to the order of the Comptroller of The City of New York, and must also give a certified check or cash in half the amount of the purchase price as security for the faithful performance of the terms and conditions of the sale. Where the amount of the purchase price does not equal or exceed the sum of \$50, the sum of \$50 shall be the amount of the security to be deposited. This security may at any time after the expiration of the contract period be applied by the City to the cost of completing any of the work required under the contract, but unfinished at the expiration of the contract period.

The purchaser shall not lease, occupy, cause or permit the building or buildings, etc., purchased by him to be used or occupied for any purpose other than that of their speedy removal nor shall he collect any rental or other revenue for the use of either the land or the buildings, etc., situated thereon. The breach of either or any of these conditions shall forthwith void the sale and cause immediate forfeiture of the purchase money and the security deposited for the faithful performance of the conditions of the sale. The placing therein or permitting the occupancy of any such building by any tenant free, for rent or otherwise, excepting the necessary watchmen or the workmen engaged in the actual demolition thereof, shall of itself be a breach of the above conditions of sale.

The sale will be as of the condition of the property on date of delivery thereof to the purchaser. The City of New York will not be responsible for any change or loss which may occur in the condition of the buildings, or their appurtenances between the time of the sale thereof and the time of delivering possession to the purchaser, after being properly vacated of all tenants. The sale and delivery to purchaser will be made as nearly together as the circumstances of vacating the structures of their tenants will permit.

All the material of the buildings, sheds, walks, structures and cellars of whatsoever nature, with their exterior and interior fixtures, appurtenances and foundations of all kinds, except the exterior walls of the buildings and their foundations and the sidewalks and curb in front of said buildings, extending within the described area, shall be torn down and removed from the premises. None of the dirt, debris or waste resulting from demolition shall be allowed to remain on the premises, except old mortar or plaster only which may be left, but not higher at any point than two feet below the curb opposite that point. The exterior walls and their foundations shall be taken down only to a plane whose elevation shall be the level of the curb in front of the building. Where there is no curb the elevation of the surrounding ground shall be considered curb level. All wells, cesspools, sinks, etc., existing on the property must be filled to the level of the surrounding ground with clean earth.

The purchaser at the sale shall also withdraw and remove all abandoned water taps and old service mains, and in place thereof cause to be inserted a brass plug in the main water pipe in the street, in compliance with the rules and regulations of the Department of Water Supply, Gas and Electricity, and furnish the Department of Finance with a certificate from the Department of Water Supply, Gas and Electricity that this has been performed.

The purchaser at the sale shall also remove all house sewer connections to the main sewer in the street and the openings of the main sewer in street shall be properly closed in compliance with the directions of the Bureau of Sewers in the Borough in which the buildings are situated, and furnish the Department of Finance with a certificate from the Bureau of Sewers that the work has been properly performed.

The permit for all openings in the street to be obtained by and at the expense of the purchaser of the building.

Failure to remove said buildings, appurtenances, or any part thereof, within thirty days

from the day of possession will work forfeiture of ownership of such buildings, appurtenances or portions as shall then be left standing, together with all moneys paid by said purchaser on account thereof at the time of the sale, and the bidder's assent to the above conditions being understood to be implied by the act of bidding, and The City of New York will, without notice to the purchaser, cause the same to be removed, and the cost and expense thereof charged against the security above mentioned.

The work of removal must be carried on in every respect in a thorough and workmanlike manner, and must be completed within thirty days from the day of possession, and the successful bidder will provide and furnish all materials of labor and machinery necessary thereto, and will place proper and sufficient guards and fences and warning signs by day and night for the prevention of accidents, and will indemnify and save harmless The City of New York, its officers, agents and servants, and each of them, against any and all suits and actions, claims and demands of every name and description brought against it, them or any of them, and against and from all damage and costs to which it, they or any of them be put by reason of injury to the person or property of another, resulting from negligence or carelessness in the performance of the work, or in guarding the same, or from any improper or defective materials or machinery, implements or appliances used in the removal of said buildings.

Where party walls are found to exist between buildings purchased by different bidders, the materials of said party walls shall be understood to be equally divided between the separate purchasers.

Party walls and fences, when existing against adjacent property not sold, shall not be taken down. All furrings, plaster, chimneys, projecting brick, etc., on the faces of such party walls are to be taken down and removed. The walls shall be made permanently self-supporting, beam holes, etc., bricked up, and the wall pointed and made to exclude wind and rain and present a clean exterior. The roofs and adjacent buildings shall be properly flashed and painted and made watertight where they have been disturbed by the operations of the Contractor.

No buildings, parts of buildings, fixtures or machinery sold for removal under these terms and conditions shall in any case be re-located or re-erected within the lines of any proposed street or other public improvement, and if any such buildings, parts of buildings, fixtures or machinery, etc., shall be re-located or re-erected within the lines of any proposed street or other public improvement, title thereto shall thereupon become vested in The City of New York and a resale at public or private sale may be made in the same manner as if no prior sale thereof had been made.

The Comptroller of The City of New York reserves the right on the day of sale to withdraw from sale any of the buildings, parts of buildings and machinery included therein, or to reject any and all bids; and be it further

Resolved, That while the said sale is held under the supervision of the Commissioners of the Sinking Fund, the Comptroller is authorized to cause the sale to be advertised and to direct the sale thereof as financial officer of the City.

**PROPOSALS FOR BIDS AND ESTIMATES FOR THE CITY OF NEW YORK.**

**NOTICE TO CONTRACTORS.**

**GENERAL INSTRUCTIONS TO BIDDERS.**

The person or persons making a bid or estimate for any services, work, materials or supplies for The City of New York, or for any of its departments, bureaus or officers, shall furnish the same in a sealed envelope, indorsed with the title of the supplies, materials, work or services for which the bid or estimate is made, with his or their name or names and the date of presentation to the President or Board or to the head of the Department at his or its office, on or before the date and hour named in the advertisement for the same, at which time and place the estimates received will be publicly opened by the President or Board or head of said Department and read, and the award of the contract made according to law as soon thereafter as practicable.

Each bid or estimate shall contain the name and place of residence of the person making the same, and names of all persons interested with him therein, and, if no other person be so interested, it shall distinctly state that fact; also, that it is made without any connection with any other person making an estimate for the same purpose, and is in all respects fair and without collusion or fraud, and that no member of the Board of Aldermen, head of a department, chief of a bureau, deputy thereof, or clerk therein, or other officer of The City of New York is, shall be or become interested, directly or indirectly, as contracting party, partner, stockholder, surety or otherwise in or in the performance of the contract, or in the supplies, work or business to which it relates, or in any portion of the profits thereof. The bid or estimate must be verified by the oath, in writing, of the party or parties making the estimate that the several matters stated herein are in all respects true.

No bid or estimate will be considered unless as a condition precedent to the reception or consideration of any proposal, it be accompanied by a certified check upon one of the State or National banks of The City of New York, drawn to the order of the Comptroller, or money or corporate stock or certificates of indebtedness of any nature issued by The City of New York, which the Comptroller shall approve as of equal value with the security required in the advertisement to the amount of not less than three nor more than five per centum of the amount of the bond required, as provided in section 420 of the Greater New York Charter.

The amount shall be as specified in the proposals or instructions to bidders and shall not be in excess of 5 per cent.

The certified check or money should not be inclosed in the envelope containing the bid or estimate, but should be either inclosed in a separate envelope addressed to the head of the Department, President or Board, or submitted personally upon the presentation of the bid or estimate.

For particulars as to the quantity and quality of the supplies, or the nature and extent of the work, reference must be made to the specifications, schedules, plans, etc., on file in the said office of the President, Board or Department.

No bid shall be accepted from or contract awarded to any person who is in arrears to The City of New York upon debt or contract, or who is a defaulter, as surety or otherwise, upon any obligation of the City.

The contract must be bid for separately.

The right is reserved in each case to reject all bids or estimates if it is deemed to be for the interest of the City so to do.

Bidders will write out the amount of their bids or estimates in addition to inserting the same in figures.

Bidders are requested to make their bids or estimates upon the blank forms prepared and furnished by the City, a copy of which, with the proper envelope in which to inclose the bid, together with a copy of the contract, including the specifications, in the form approved by the Corporation Counsel, can be obtained upon application thereto at the office of the Department for which the work is to be done. Plans and drawings of construction work may also be seen there.