

# THE CITY RECORD.

VOL. XLV. NUMBER 13539.

NEW YORK, SATURDAY, NOVEMBER 24, 1917.

PRICE, 3 CENTS.

## THE CITY RECORD.

OFFICIAL JOURNAL OF THE CITY OF NEW YORK.  
Published Under Authority of Section 1526, Greater New York Charter, by the  
BOARD OF CITY RECORD.

JOHN PURROY MITCHEL, Mayor.

LAMAR HARDY, CORPORATION COUNSEL. WILLIAM A. PRENDERGAST, COMPTROLLER.

JOSEPH N. QUAIL, Supervisor.

Supervisor's Office, Municipal Building, 8th floor.  
Published daily, at 9 a. m., except legal holidays, at Nos. 96 and 98 Reade st. (north side),  
between West Broadway and Church st., Manhattan, New York City.

Subscription, \$9.30 a year, exclusive of supplements. Daily issue, 3 cents a copy.  
SUPPLEMENTS: Civil List (containing names, salaries, etc., of the City employees), Two Dollars; Official Canvass of Votes, 10 cents; Registry Lists, 5 cents each assembly district; Law Department Supplement, 10 cents; Annual Assessed Valuation of Real Estate, 25 cents each section; postage extra.

ADVERTISING: Copy for publication in the City Record must be received at least TWO (2) days before the date fixed for the first insertion; when proof is required for correction before publication, copy must be received THREE (3) days before the date fixed for the first insertion.  
COPY for publication in the corporation newspapers of Brooklyn must be received at least THREE (3) days before the date fixed for the first insertion.  
Entered as Second-class Matter, Post Office at New York City.

### TABLE OF CONTENTS.

Approved Papers for Period Ending November 24, 1917	7861	Instructions to Bidders for Work to be Done or Supplies to be Furnished	7878
Assessors, Board of—		Municipal Civil Service Commission—	
Completion of Assessments	7873	Amended Notice	7874
Bellevue and Allied Hospitals—		Notices of Examinations	7873
Proposals	7871	Notice to Bidders at Sales of Old Buildings, etc.	7878
Board Meetings	7868	Official Directory	7867
Bronx, Borough of—		Parks, Department of—	
Proposals	7871	Proposals	7873
Changes in Departments, etc.	7867	Plant and Structures, Department of—	
City Record, Board of—		Proposals	7878
Proposals	7878	Police Department—	
College of the City of New York—		Owners Wanted for Unclaimed Property	7869
Proposals	7869	Public Service Commission—	
Docks and Ferries, Department of—		Hearing on Form of Contract	7878
Proposals	7873	Queens, Borough of—	
Education, Department of—		Proposals	7872
Auction Sale	7871	Richmond, Borough of—	
Proposals	7871	Proposals	7869
Estimate and Apportionment, Board of—		Street Cleaning, Department of—	
Notices of Public Hearings—Public Improvement Matters	7869	Auction Sale of Condemned Property	7873
Finance, Department of—		Proposals	7873
Abstract of Proceedings for Week Ended October 27, 1917	7866	Supreme Court, First Department—	
Confirmation of Assessments—Notice to Property Owners	7870	Application for Appointment of Commissioners	7874
Corporation Sale of Buildings and Appurtenances Thereon on City Real Estate by Sealed Bids	7870	Application to Court to Condemn Property	7875
Corporation Sale of Lunch Counter Privilege in County Court House, Manhattan	7870	Filing Preliminary Abstracts	7874
Interest on City Bonds and Stock	7871	Notice to File Claims	7875
Sureties on Contracts	7871	Supreme Court, Second Department—	
Vouchers Received November 23, 1917	7859	Application for Appointment of Commissioners	7875
Warrants Made Ready for Payment November 23, 1917	7857	Application to Court to Condemn Property	7877
Fire Department—		Filing Bills of Costs	7878
Auction Sale	7871	Filing Final Reports	7875
Proposals	7871	Taxes and Assessments, Department of—	
Health, Department of—		Notice to Property Owners—Annual Valuation of Property	7873
Proposals	7878	Water Supply, Gas and Electricity, Department of—	
Summary of Vital Statistics for Week Ended November 17, 1917	7866	Proposals	7872

### DEPARTMENT OF FINANCE.

#### WARRANTS MADE READY FOR PAYMENT IN DEPARTMENT OF FINANCE FRIDAY, NOVEMBER 23, 1917.

Below is a statement of warrants made ready for payment on the above date, showing therein the Department of Finance voucher number, the dates of the invoices or the registered number of the contract, the date the voucher was filed in the Department of Finance, the name of the payee and the amount of the warrant.

Where two or more bills are embraced in the warrant, the dates of the earliest and latest are given, excepting that, when such payments are made under a contract, the registered number of the contract is shown in the place of the second invoice date.

Where the word "final" is shown after the name of the payee, payment will not be made until thirty days after the completion and acceptance of the work, but all of the other warrants mentioned will be forwarded through the mail unless some reason exists why payment is to be made in person, in which event written notice will be promptly given to the claimant.

In making a written or verbal inquiry at this office for any of the above mentioned warrants, it is requested that reference be made by the Department of Finance voucher number.

WILLIAM A. PRENDERGAST, Comptroller.

Finance Voucher No.	Invoice Dates or Contract Number.	Received in Department of Finance.	Name of Payee.	Amount.
<b>Board of Aldermen.</b>				
140259	11-22-17	11-22-17	Frank L. Dowling, President, Board of Aldermen	\$70 00
<b>Armory Board.</b>				
138282	9-27-17	11-16-17	Walter F. Keenan & Bro.	\$36 75
138284	10-19-17	11-16-17	Stanley & Patterson, Inc.	48 72
138283	9-12-17	11-16-17	Royal Typewriter Company, Inc.	81 00
<b>Board of Standards and Appeals.</b>				
138108	10-31-17	11-16-17	New York and Brooklyn Towel Supply Co.	\$3 25
<b>Bellevue and Allied Hospitals.</b>				
139228	9-25-17. 9-29-17	11-19-17	Hudson Auto Lamp Works, Inc.	\$9 85
139221	9-21-17	11-19-17	Watson Elevator Company	71 00
139220	7-31-17	11-19-17	The Yale & Towne Mfg. Co.	62
139225	7-10-17. 9-8-17	11-19-17	National Syringe Co.	5 75
139226	10-23-17	11-19-17	Henry F. Mins & Co.	35 00
139222	10-17-17	11-19-17	George Tiemann & Co.	1 00
139223	1-25-17	11-19-17	Record Surgical Appliance Corp.	3 00
139219	10-13-17	11-19-17	William H. Thompson	3 75
139216	4-11-17	11-19-17	John Simmons Co.	13 92
139217	5-31-17	11-19-17	The Peck Brothers & Co.	11 80
139215	9-29-17	11-19-17	Greenhut Company	18 00
139213	10-3-17	11-19-17	Watters Laboratories	9 00
139212	3-22-17	11-19-17	Chas. W. Brucher	18 95
139208	10-20-17	11-19-17	Herman Kornahrens, Inc.	8 25
139207	4-5-17	11-19-17	Vaughan's Seed Store	17 80
139206	5-31-17. 8-31-17	11-19-17	Knickerbocker Ice Company	51 56
139205	10-8-17	11-19-17	Rockland & Rockport Lime Co.	2 35
139200	5-31-17. 6-30-17	11-19-17	Borden's Farm Products Co., Inc.	33 60

Finance Voucher No.	Invoice Dates or Contract Number.	Received in Department of Finance.	Name of Payee.	Amount.
139179	8-31-17	11-19-17	Philip J. Shough	75 00
139180	10-13-17	11-19-17	Dennis & Baird	12 00
139197	9-17-17	11-19-17	The American Laundry Machinery Co.	45 30
139201	4-30-17	11-19-17	Shufts Bread Co.	1 35
139181	10-5-17	11-19-17	Charles S. Morano	4 20
139193	10-15-17	11-19-17	James M. Shaw & Co.	3 40
139191	10-2-17	11-19-17	The Frank Richard & Gardner Co.	9 00
139186	9-29-17	11-19-17	Swan & Finch Company	4 00
139185	7-17-17	11-19-17	Loring Lane Company	10 00
139182	7-18-17	11-19-17	The Maltine Company	8 92
139227	10-16-17. 10-19-17	11-19-17	Wm. Langbein & Bros.	88 90
138363	8-30-17	11-16-17	Paul L. Bryant	75 00
<b>Department of Plant and Structures.</b>				
136004		46980 11-10-17	New York Telephone Company	\$157 50
135992	10-31-17	11-10-17	Harlem Livery and Boarding Stable, N. Wolfsohn, Prop.	120 00
135992	10-31-17	11-10-17	Harlem Livery and Boarding Stable, N. Wolfsohn, Prop.	120 00
136005		37803 11-10-17	Edward Schroeder Lamp Works	4,000 00
135988	10-18-17	11-10-17	American Creosoting Co.	869 50
<b>Board of Coroners.</b>				
16261		11-20-17	Leonard A. Galante	\$60 00
<b>County Court, Kings County.</b>				
16259		11-20-17	Margaret Cowell	\$10 00
16260		11-20-17	Elias Boolbal	5 00
<b>County Court, Bronx County.</b>				
138854	11-3-17	11-17-17	Underwood Typewriter Co.	\$2 25
<b>Court of Special Sessions.</b>				
15710		11-9-17	A. W. Hornung	\$10 00
16184		11-19-17	Themis Tragidis	10 00
16185		11-19-17	Edward Schoen	15 00
16186		11-19-17	Dek Foon	10 00
16187		11-19-17	Mary B. Shaw	3 00
16188		11-19-17	Bernard Gross	70 00
139552		11-20-17	John S. Falvey	4 18
139021	8-25-17	11-19-17	Columbia Graphophone Company	60
139020	9-25-17	11-19-17	The Banks Law Publishing Company	5 00
139022	10-31-17	11-19-17	Knickerbocker Towel Supply Co.	12 00
139024	10-31-17	11-19-17	Burns Bros. Ice Corporation	5 72
139026	9-30-17	11-19-17	Berkshire Products Co., Inc.	1 80
139023	10-31-17	11-19-17	Nickel Towel Supply	1 30
139016	10-15-17	11-19-17	Mrs. M. J. Rorke	12 53
139018	10-6-17	11-19-17	Scott Paper Company	8 50
139017	9-25-17	11-19-17	A. S. Wickert	70
139019	10-26-17	11-19-17	Library Bureau	7 38
139015	11-1-17	11-19-17	Cenadrink Filters Co., Inc.	11 50
<b>Court of General Sessions.</b>				
135948	10-6-17. 10-22-17	11-10-17	John Wanamaker, New York	\$142 87
<b>Supreme Courts.</b>				
16434		11-21-17	Michael D. Kaydough	\$5 00
<b>Hunter College.</b>				
138991	8-30-17	11-19-17	Rabinowitz Painting Company	\$45 00
138977	8-31-17	11-19-17	E. P. Dutton & Co.	5 17
138971	7-11-17	11-19-17	Underwood Typewriter Co.	1 00
138972	8-30-17	11-19-17	Mrs. Eliza Read	31 40
138974	9-15-17	11-19-17	Remington Typewriter Company, Inc.	1 95
138973	7-1-17	11-19-17	Rapid Safety Filter Company	24 00
138970	6-30-17. 7-31-17	11-19-17	Postal Telegraph-Cable Company	3 05
139010	47182	11-19-17	New York Telephone Company	43 84
139011	47182	11-19-17	New York Telephone Company	63 69
138984	8-29-17	11-19-17	Longmans, Green & Co.	26 57
138978	9-5-17	11-19-17	Harper & Brothers	9 20
138979	8-30-17. 9-4-17	11-19-17	Underwood Typewriter Company	16 45
138975	6-30-17	11-19-17	Western Union Telegraph Company	3 75
138992	3-21-17. 7-31-17	11-19-17	B. Login & Son	65 10
139007	11-28-16	11-19-17	Central Scientific Company	17 50
139006	1-3-16. 12-10-16	11-19-17	B. Login & Son	81 95
139008	6-16-16	11-19-17	Manhattan Hardware and Tool Corporation	25 13
139005	12-1-17. 1-1-17	11-19-17	Bloomington Bros.	19 80
139003	2-1-17. 4-2-17	11-19-17	Bloomington Bros.	15 42
139004	5-30-17. 7-30-17	11-19-17	James Gear	57 31
138998	5-9-17. 7-6-17	11-19-17	Eimer & Amend	42 72
138997	5-5-17. 9-10-17	11-19-17	Cobb, Macey, Dohme, Inc.	30 70
138995	1-24-17. 9-28-17	11-19-17	Tower Manufacturing and Novelty Co.	65 12
138994	9-4-17. 9-19-17	11-19-17	Henry Bainbridge & Co.	55 50
<b>College of The City of New York.</b>				
138408	9-25-17	11-16-17	Ginn & Co.	\$44 80
138406	10-1-17	11-16-17	Charles Beseler Co.	26 00
138405	9-28-17	11-16-17	D. Appleton & Co.	42 19
138402	9-25-17	11-16-17	Allyn & Bacon	47 00
138413	9-21-17	11-16-17	Henry Holt & Co.	90 00
138412	9-28-17	11-16-17	D. C. Heath & Co.	53 95
138400	7-2-17	11-16-17	Merck & Co.	84 31
138382	8-31-17. 9-30-17	11-16-17	Robert J. Conard	69 00
138422	4-17-17. 8-15-17	11-16-17	Stephens-Adamson Mfg. Co.	56 10
<b>Board of City Record.</b>				
135704	7-9-17. 10-29-17	11-10-17	Atlas Stationery Corporation	\$154 23
135706	9-24-17. 10-29-17	11-10-17	P. J. Collision & Co.	256 80
135701	10-22-17. 10-29-17	11-10-17	Clarence S. Nathan, Inc.	411 02
<b>Department of Correction.</b>				
133820		11-21-17	Louis E. Lawes, Superintendent	30 72
<b>District Attorney, Richmond County.</b>				
135873	46494 11-10-17	11-10-17	Milton Bradley Co.	\$762 10
<b>Department of Docks and Ferries.</b>				
139124	10-17-17. 10-25-17	11-19-17	Underwood Typewriter Co., Inc.	\$2 91
139120	11-5-17	11-19-17	Clendenin Brothers	30 00
139116	5-18-17. 10-8-17	11-19-17	Montross & Clarke Co.	4 45
139125	10-19-17	11-19-17	Remington Typewriter Co.	1 60
139122	2-1-17	11-19-17	Stanley & Patterson	6 36
<b>Board of Elections.</b>				
137313	10-17-17	11-14-17	Reiners & O'Donnell	\$45 00
137314	11-3-17	11-14-17	Wilson Bohannon, Inc.	36 25
137315	11-2-17	11-14-17	William Vogel & Bros., Inc.	90 00
137322	10-18-17	11-14-17	Castleton Motor Car Co.	18 50
<b>Department of Education.</b>				
135731	6-12-17. 8-3-17	11-10-17	F. N. Du Bois & Co.	\$103 72
135727	9-11-17	11-10-17	John Gannon	144 00
135693	8-27-17	11-10-17	Doncourt Construction Co.	310 00
135697	9-1-17. 9-7-17	11-10-17	John J. O'Donnell	290 00

Finance Voucher No.	Invoice Dates or Contract Number.	Received in Depart- ment of Finance.	Name of Payee.	Amount	Finance Voucher No.	Invoice Dates or Contract Number.	Received in Depart- ment of Finance.	Name of Payee.	Amount
135691	9-7-17	11-10-17	Edward E. Stapleton	687 00	135641	8-29-17, 9-6-17	11-10-17	Jacob A. Margolis, assignee of A. W. Brauer	208 00
135689	8-3-17	11-10-17	M. D. Lundin	587 00	138793	9-18-17	11-17-17	Thomas A. Corwin	66 74
135688	8-3-17	11-10-17	M. D. Lundin	588 00	135780		11-10-17	Ginn & Co.	500 74
135602	8-27-17, 9-2-17	11-10-17	C. H. Finnan	122 00	135782	41639	11-10-17	American Writing Paper Co., assignee of W. D. Harper, Inc.	8,089 85
135726	9-1-17, 9-29-17	11-10-17	George F. Bason	744 00	135779	41647	11-10-17	Frank D. Beattys & Co.	11 50
135604	8-9-17, 8-16-17	11-10-17	George Gibson	340 00	135799	46200	11-10-17	American Writing Paper Co., assignee of W. D. Harper, Inc.	537 20
135694	9-4-17	11-10-17	Lorenzo & Byrns	548 00	135917	46502	11-10-17	Alfred Field & Co.	1,058 75
135585	9-4-17	11-10-17	Royal Co. of N. Y., assignee of Harry A. Jimmerson	186 00	138789	9-11-17	11-17-17	Paul C. Taylor	19 63
135809	48193	11-10-17	Edward E. Stapleton	2,520 00	138629	8-1-17	11-17-17	Michael Fogarty, Inc.	25 60
135671	8-27-17	11-10-17	William Kroepke	887 00	138630	8-21-17, 8-30-17	11-17-17	Henry Saal	47 94
135600	6-27-17, 8-10-17	11-10-17	Agent and Warden of Clinton Prison.	1,541 25	138652	8-18-17	11-17-17	W. E. Moss	42 97
135598	8-28-17	11-10-17	F. A. Sharrotte	325 00	138649	8-18-17	11-17-17	W. E. Moss	65 58
135695		11-10-17	Royal Co. of N. Y., assignee of Garbutt & Co.	357 00	138650	8-21-17	11-17-17	Robertson & Conry, Inc.	66 53
135695		11-10-17	Garbutt & Co.	10 00	138651	7-6-17, 7-7-17	11-17-17	John Wenning	14 55
135527	8-25-17	11-10-17	Albert E. Castle, Inc.	129 00	138631	9-6-17	11-17-17	M. Kalmus	45 46
135526		11-10-17	Castle Bros., Inc.	410 00	138777	8-21-17, 8-22-17	11-17-17	Fr. Jos. Unger	34 96
135528	9-6-17	11-10-17	John Brook	109 00	138746	8-22-17	11-17-17	Fr. Jos. Unger	13 93
135681	8-27-17	11-10-17	Henry Holt & Co.	207 00	138779	8-14-17	11-17-17	Julius Haas & Sons, Inc.	12 07
135764	5-25-17	11-10-17	John F. Koop	189 89	138734	7-2-17, 7-14-17	11-17-17	The Royal Co. of New York, assignee of American Ornamental Iron Works	17 35
135588	9-1-17	11-10-17	H. Portnof, Inc.	237 00	138745	5-15-17	11-17-17	Lignum Carpenter Works	15 83
135601	9-12-17	11-10-17	M. Hahn	277 00	138744	9-6-17	11-17-17	John F. Ferguson	8 00
135813	48232	11-10-17	I. Langner	450 00	138749	10-2-17	11-17-17	H. Pfund	7 87
135812	48231	11-10-17	Louis Koenig	765 00	138754	9-14-17	11-17-17	Edward E. Stapleton	40 00
135807	46591	11-10-17	T. A. Clarke Co.	6,192 91	138654	8-31-17	11-17-17	Doncourt Construction Co.	34 38
135811	48239	11-10-17	Ohlhausen & Veit	2,871 00	138653	9-17-17	11-17-17	Alexander R. Boyce, Inc.	39 72
135810	48044	11-10-17	Samuel Rosen	1,485 00	138540	8-20-17	11-16-17	Powers Accounting Machine Company	54 50
135531	8-3-17, 8-21-17	11-10-17	Department of Correction	292 67	139297	9-22-17	11-20-17	New York Consolidated R. R. Co.	82 50
135730	8-13-17, 8-14-17	11-10-17	Clafin, Inc.	114 57	138548	9-26-17	11-16-17	Paul C. Taylor	26 00
135729	10-9-17	11-10-17	Faye Coal Co.	906 25	139299	9-18-17	11-20-17	Long Island Railroad Company	2 30
135582	7-25-17, 8-30-17	11-10-17	Scott, Foresman & Co.	160 92	139729	10-30-17	11-21-17	American District Telegraph Co.	\$16 74
135605	10-1-17	11-10-17	Bacon & Co.	3,176 13	138601	10-29-17	11-17-17	Carbic Manufacturing Company	\$62 50
135562	9-4-17	11-10-17	The Macmillan Co.	149 40	138323		46453	Robert J. Wright & Sons	75 00
135677	8-29-17	11-10-17	Benj. H. Sanborn & Co.	240 00	138602	10-28-17	11-17-17	Froment & Company	82 51
135682	8-17-17, 9-5-17	11-10-17	Ginn & Co.	279 00	138607	10-31-17	11-17-17	Western Electric Co., Inc.	10 13
135679	8-24-17, 9-4-17	11-10-17	American Book Co.	201 06	138610	10-11-17	11-17-17	Draeger Oxygen Apparatus Co.	5 28
135728	9-29-17	11-10-17	K. L. Irwin	144 13	138611	10-16-17	11-17-17	The Bournonville Welding Co.	7 00
135725	9-15-17	11-10-17	William E. Mason	525 00	137458	10-6-17, 10-17-17	11-14-17	Magneto Sales Co.	41 63
135722	7-1-17, 10-1-17	11-10-17	Albert Sommer	108 00	138606	11-1-17	11-17-17	Knickerbocker Towel Supply Co.	2 50
135551	9-1-17	11-10-17	United Electric Service Co.	126 72	139081	10-1-17	11-19-17	W. C. Scott	\$4 50
135767		48063	Scranton and Wyoming Coal Co., Inc.	6,795 70	139082	7-2-17	11-19-17	Walter C. Scott	6 00
135768		48063	Scranton and Wyoming Coal Co., Inc.	184 29	139069	10-20-17	11-19-17	Oriental Rubber & Supply Co., Inc.	29 12
135625	8-23-17	11-10-17	Clafin's, Incorporated	160 73	139070	8-28-17	11-19-17	John Simmons Co.	11 78
135739	7-7-17	11-10-17	Merchant & Evans Co.	134 85	139071	5-16-17	11-19-17	F. C. Buckhout	8 16
135698	9-8-17	11-10-17	Frank Kiebitz	198 00	139079	9-10-17	11-19-17	The S. S. White Dental Mfg. Co.	1 00
135599	8-22-17	11-10-17	S. Zacharkow	1,129 00	139076	10-19-17	11-19-17	New York Awning Co.	41 12
135687	8-1-17, 8-29-17	11-10-17	Weinstein Bros.	525 00	139077	9-7-17	11-19-17	L. Rosenberg Hardware Co., Inc.	4 50
135597	8-24-17	11-10-17	H. Gordon	524 00	143860	9-29-17	11-19-17	Zorn and Schrengauer	4 50
135686	9-7-17	11-10-17	Joseph Ryan, Inc.	280 00	139075	10-11-17	11-19-17	John F. Ferguson	14 50
135603	8-28-17, 9-11-17	11-10-17	H. Gordon	116 00	138348		46904	Knickerbocker Ice Company	12 15
135685	9-10-17	11-10-17	Louis Rheinisch	300 00	138356		47946	Standard Plumbing Supply Co.	13 92
135685	9-10-17	11-10-17	Far Rockaway Securities Co., assignee of Louis Rheinisch	500 00	139086	10-15-17	11-19-17	John L. Whiting, J. J. Adams Co.	3 84
135587	8-23-17	11-10-17	Aug. Wille, Jr.	293 00	139643		11-20-17	New York Telephone Company	\$29 30
135808		46004	Thomas Dwyer	21,033 00	16508		11-22-17	John J. Gleason	\$21 00
135672	9-10-17	11-10-17	Wm. F. Clark Co.	394 00	16509		11-22-17	John P. Hughes	21 00
135918		46526	M. J. Tobin	330 00	16510		11-22-17	Matthew McGrann	27 00
135919		46520	Saverno Products Co., Inc.	121 14	16511		11-22-17	Harry J. McGinnis	28 50
135894		46516	E. W. A. Rowles	144 00	16512		11-22-17	Louis C. Himmelbach	30 00
135914		41633	J. L. Hammett Co.	203 04	16513		11-22-17	Clarence V. Yarrow	24 00
135915		41630	Isaac Pitman & Sons	314 08	16514		11-22-17	Stephen A. Reilly	27 00
135800		41638	Benj. H. Sanborn & Co.	317 90	16515		11-22-17	Frederick Rauppins	9 00
135931		47140	Scientific Equipment Co.	772 60	16507		11-22-17	Peter J. Foy	21 00
135932		41636	Houghton, Mifflin Co.	627 84	138913	10-15-17	11-19-17	Edward A. Murphy	9 00
135935		47136	The Kny-Scheerer Corp.	171 10	138914	10-26-17	11-19-17	Remington Typewriter Co., Inc.	\$1 75
135871		46494	Milton Bradley Co.	1,213 65	138915	10-1-17	11-19-17	The American Multigraph Sales Co.	1 90
135937		41635	The Macmillan Co.	557 82	138916	10-1-17	11-19-17	John Ferretti	8 75
135594	8-30-17	11-10-17	J. Friedman	112 00	138917	9-28-17	11-19-17	Eureka Towel & Apron Supply	5 00
135609	9-8-17, 9-10-17	11-10-17	Paul C. Taylor	160 00	138900	9-17-17	11-19-17	Theo Moss & Co.	1 08
135673	6-29-17	11-10-17	J. M. Knopp	896 00	138903	10-1-17	11-19-17	Eugene H. Tower, Inc.	1 50
135636	7-26-17	11-10-17	B. Altman & Co.	317 50	138909	10-1-17	11-19-17	The Peerless Towel Supply Co.	1 90
135637	7-16-17	11-10-17	The H. B. Clafin Corporation	144 67	138902	9-30-17	11-19-17	The Initial Towel Supply Co.	3 00
135586	7-20-17	11-10-17	Agent and Warden of Auburn Prison.	160 80	138910	10-22-17	11-19-17	The Initial Towel Supply Co.	3 00
135537	7-30-17, 9-18-17	11-10-17	Clarence S. Nathan, Inc.	456 50	138899	9-30-17	11-19-17	American Flag Company	4 80
135540	8-24-17	11-10-17	M. B. Brown Printing & Binding Co.	477 50	138919	10-27-17	11-19-17	The Mutual Window Cleaning and House Renovating Co.	5 00
135578	8-27-17	11-10-17	Wm. Bratter & Co.	176 00	138904	10-2-17	11-19-17	Bofinger Bros.	75
135557	10-31-16	11-10-17	Powers Accounting Machine Co.	100 00	138904	10-2-17	11-19-17	Easpario Mario	3 60
135719	8-13-17, 8-16-17	11-10-17	Keystone Type Foundry	140 65	138918	10-13-17	11-19-17	Bofinger Bros.	5 00
135834		44018	Brooklyn Lumber Co.	481 81	136016	10-17-17	11-10-17	I. & M. Steinberg	\$123 50
135783		47229	Ginn & Company	1,345 51	139835		11-21-17		

Finance Voucher No.	Invoice Dates or Contract Number.	Received in Department of Finance.	Name of Payee.	Amount.	Finance Voucher No.	Invoice Dates or Contract Number.	Received in Department of Finance.	Name of Payee.	Amount.
135510	11-9-17		Peoples Trust Company, as substituted trustee under the will of Rose Devereux McMahon, deceased	4,000 00	139162	10-6-17	11-19-17	Jas. Thompson & Sons	65 25
139054	11-19-17		New York Telephone Company	4 87	139166	10-18-17	11-19-17	Jas. Thompson & Sons	19 95
139901	11-21-17		St. Joseph's Hospital	6,121 10	139159	10-18-17	11-19-17	H. W. Koenig	3 90
139900	11-21-17		Roman Catholic Orphan Asylum Society, St. Joseph's Female Orphan Asylum	5,553 39	139160	10-19-17	11-19-17	J. A. Snyder & Bro.	41 50
139899	11-21-17		New York Foundling Hospital	28,839 90	139161	10-19-17	11-19-17	Jas. Thompson & Sons	25 25
139898	11-21-17		Howard Orphanage and Industrial School	2,955 55	139158	10-9-17	11-19-17	Gregg Brothers, Inc.	33 74
139897	11-21-17		German Hospital of Brooklyn	970 02	137910		11-15-17	The Bell Telephone Co. of Pennsylvania	\$8 00
139896	11-21-17		Church Charity Foundation of Long Island, St. John's Hospital	1,480 05	137909		11-15-17	The Bell Telephone Co. of Pennsylvania	5 20
139902	11-21-17		The Mount Sinai Hospital of The City of New York	4,021 60	139350		11-20-17	Grover C. Emery	450 00
139056	11-15-17		Remington Typewriter Company	17 50	139351		11-20-17	H. G. Moulton, Consulting Engineer	400 00
139055	10-30-17		Remington Typewriter Company	1 00				<b>Department of Public Charities.</b>	
139418	11-20-17		Title Guarantee and Trust Company	89 00	139039	9-9-17	11-19-17	Albert Jacobs	\$46 81
139603			<b>Queens Borough Public Library.</b>		139052	10-23-17	11-19-17	J. Cincotta & Co.	50 93
139602			The Queens Borough Public Library	\$42 50	139049	11-12-17	11-19-17	L. Crocco & Sons	35 27
139601			The Queens Borough Public Library	2,710 78	139030	10-29-17	11-19-17	Mead, Johnson & Co.	20 00
			<b>Public Administrator, Kings County.</b>		139035	7-23-17	11-19-17	John Bellmann	1 23
139886	10-23-17		Remington Typewriter Co., Inc.	\$0 75	139029	10-16-17	11-19-17	Loose-Wiles Biscuit Co.	12 20
139885	10-1-17, 11-1-17		Van Brunt Tandy	2 55	139041	10-13-17	11-19-17	Borden's Condensed Milk Sales Co., Inc.	8 00
			<b>Public Administrator, Bronx County.</b>		139032	10-17-17, 10-18-17	11-19-17	Acker, Merrill & Condit Co.	9 35
138825			New York Telephone Company	\$7 85	139051	10-31-17, 11-5-17	11-19-17	L. Crocco & Sons	18 99
139530			<b>Bronx Parkway Commission.</b>		140387		11-22-17	E. M. Dinwiddie, Acting Director	1,379 00
139526			Westchester Lighting Company	\$3 00	140385		11-22-17	E. M. Dinwiddie, Acting Director	1,230 00
139519	10-31-17		Receiver of Taxes	48 03	140386		11-22-17	E. M. Dinwiddie, Acting Director	1,568 00
			J. B. Mitchie	25 00				<b>Commissioner of Records, New York County.</b>	
			<b>Department of Parks.</b>		138293		11-19-17	Direct Line Telephone Company	\$6 00
135968	7-7-17, 9-1-17		Coldwell Lawn Mower Co.	\$129 79				<b>Sheriff, Richmond County.</b>	
135961	10-25-17, 11-1-17		Philip Dietz Coal Co.	393 14	138713	9-29-17	11-17-17	James Lucey	\$32 93
135960	9-20-17, 10-29-17		Philip Dietz Coal Co.	1,005 04				<b>Sheriff, New York County.</b>	
135979	10-2-17		Thomas C. Dunham	204 00	139142	10-31-17	11-19-17	Union Towel Supply Co.	\$12 50
135980	10-3-17		Midland Linseed Products Co.	176 23	139141	10-31-17	11-19-17	Burns Bros. Ice Corporation	11 25
135978	10-9-17		Cross, Austin & Ireland Lumber Co.	235 95	139140	10-31-17	11-19-17	Knickerbocker Ice Co.	2 17
135484	48398		Rudolph Reimer, Jr.	1,087 50	139144	10-22-17	11-19-17	Jacob C. Meyers	3 60
135971	7-2-17, 8-16-17		Earl A. Gillespie	122 87	139145	10-27-17	11-19-17	John T. Stanley Co.	1 00
135958	48635		Edw. F. Monahan	4,860 00	139148	10-29-17	11-19-17	McCleary & Son	11 00
135710	47254		Fred Schneider	822 08	139147	11-1-17	11-19-17	Jas. Naughton's Son	70 00
135708	48395		M. L. Bird	757 75	139143	11-7-17	11-19-17	Eagle Spring Water Co.	5 40
135709	46897		Chilton Paint Co.	244 63	139138	10-31-17	11-19-17	Knickerbocker Ice Co.	4 90
135959	48178		Frank J. Felgenhauer Co.	8,073 00	139132	11-1-17	11-19-17	N. Bass & Co.	1 65
			<b>Police Department.</b>		139131	11-2-17	11-19-17	The Wholesale Typewriter Co.	4 00
138454	9-20-17		The B. F. Goodrich Rubber Co.	\$90 92	139128		11-19-17	New York Telephone Company	89 62
138456	10-25-17		Triple Action Spring Co., Inc.	58 87	139129	9-19-17	11-19-17	S. Baitelman	4 00
			<b>President of the Borough of Manhattan.</b>		139136	10-31-17	11-19-17	Chatham Dairy, Fred Luhring, Prop.	18 60
139648			Henry H. Lloyd, Auditor	\$1,368 42	139146	10-29-17	11-19-17	Greenhut Co.	5 16
139230			Thomas F. Walsh, Financial Clerk	250 00				<b>Tenement House Department.</b>	
			<b>President of the Borough of Brooklyn.</b>		138170	11-1-17, 11-14-17	11-16-17	Theo. Moss & Co.	\$30 57
136040	10-30-17		John J. Guinan Contracting Co.	\$220 00				<b>Board of Water Supply.</b>	
136038	10-1-17		C. W. Keenan	234 80	136006	26334	11-10-17	Empire Engineering Co., Inc., assignee of H. S. Kerbaugh, Inc., assignee of John C. Rodgers, James M. Rodgers, John J. Hagerty	\$34,609 50
136039	10-31-17		Johnson Brothers	492 60	138113	9-29-17	11-16-17	The O. M. Edwards Co., Inc.	58 05
136026	8-29-17, 10-17-17		Pure Oil Co.	331 52	139841		11-21-17	Charles Mann	115 20
136084	47660		John F. Cogan Co.	27,965 96	139843		11-21-17	Thomas J. O'Hara	100 00
136070	7-16-17		Stevenson & Marsters, Inc.	139 00	139838		11-21-17	Hugh M. Beugler	51 75
136081	10-22-17		Bacon Coal Co.	2,500 00	139839		11-21-17	George W. Field	268 05
136042	10-23-17		Geo. B. Marx	297 50	139840		11-21-17	David H. Newland	37 34
136083	47781		Murphy Brothers	5,176 27	139845		11-21-17	Herbert W. Spencer	42 36
137830	46982		Knickerbocker Ice Co.	75 29	139844		11-21-17	Glanis A. Snyder	171 00
			<b>President of the Borough of Queens.</b>		139782		11-21-17	H. C. Buncke, as Auditor	692 08
139862			Charles U. Powell, Engineer-in-Charge	\$227 74				<b>Department of Water Supply, Gas and Electricity.</b>	
139464			James J. Blake, Engineer of Highways	167 87	135955	9-1-17, 10-1-17	11-10-17	Queens Borough Gas & Electric Co.	\$262 67
139465			Henry A. Bornscheuer, Acting Chief Clerk	35 45	138683	10-1-17	11-17-17	Obrig Camera Co.	1 47
			<b>President of the Borough of Richmond.</b>		138682	9-1-17	11-17-17	Oriental Rubber & Supply Co., Inc.	26 45
139152	10-1-17		The Morey-La Rue Laundry Co.	\$50 00	138685	10-10-17	11-17-17	Oriental Rubber & Supply Co., Inc.	9 10
139171	11-1-17		Estate of M. J. Halloran, John L. Halloran, Trustee	12 75	138700	10-8-17	11-17-17	President of the Borough of The Bronx, Commissioner of Public Works	64 50
139173	10-16-17		The New York Multi-Color Copying Co.	11 20	138702	9-30-17	11-17-17	R. Young Bros. Feed Co.	31 53
139165	10-17-17		Jas. Thompson & Sons	13 25	138692	10-31-17	11-17-17	M. R. Baxter's Sons	12 50
139164	10-16-17		Jas. Thompson & Sons	13 25	138693	10-10-17	11-17-17	Reliance Motor & Garage Co., Inc.	10 00
					139352		11-20-17	E. B. Ackerman	7 00
					139855		11-21-17	Edmond Beardsley, Chief Clerk and Auditor	500 00

## VOUCHERS RECEIVED IN DEPARTMENT OF FINANCE FRIDAY, NOVEMBER 23, 1917.

A statement is herewith submitted of all vouchers filed in the Department of Finance on this date, in which is shown the Department of Finance voucher number, the date of the invoices or the registered number of the contract, the name of the payee and the amount of the claim. Where two or more bills are embraced in one voucher the date of the earliest is given, excepting that when such vouchers are submitted under a contract the registered number of the contract is shown instead.

WILLIAM A. PRENDERGAST, Comptroller.

Invoice Finance Date Vouch- or Con- tract No. Number.	Name of Payee.	Amount.	Invoice Finance Date Vouch- or Con- tract No. Number.	Name of Payee.	Amount.
141005	9-26-17 Hammacher, Schlemmer & Co.	23 63	140658	10-20-17 The Kny-Scheerer Corp.	5 80
	<b>Commissioner of Accounts.</b>		140659	10-12-17 Hull, Grippen & Co.	6 54
140692	Alexander J. Brezin	\$263 00	140660	11-1-17 Thos. Martin	11 90
	<b>Bellevue and Allied Hospitals.</b>		140661	11-1-17 P. Laruffa	2 75
140587	10-16-17 J. E. Kennedy & Co.	\$18 00	140662	10-31-17 Wm. Langhein & Bros.	21 60
140688	A. & W. Sing Sing Prison.	1,355 00	140663	9-29-17 John F. Ferguson	38 00
140689	9-19-17 Wm. J. Love, Inc.	13 00	140664	10-8-17 H. G. Vogel	92 50
140690	A. & W. Sing Sing Prison.	4,486 09	140665	10-25-17 Nicholas J. Schery	64 00
140691	11-19-17 A. & W. Auburn Prison	13 00	140666	8-29-17 National Syringe Co.	35 50
140675	7-26-17 Burton & Davis Co.	594 40	140667	10-17-17 E. Leitz, Inc.	28 20
140676	10-9-17 Burton & Davis Co.	18 80	140668	2-20-17 General Acoustic Co.	19 12
140677	9-1-17 Henneberger & Herold	584 47	140669	10-20-17 American Thermos Bottle Co.	1 04
140678	9-24-17 National Biscuit Co.	81 04	140670	10-30-17 Edison Storage Battery Co.	39 80
140679	Richman & Samuels	90 47	140671	10-16-17 T. H. Adie	813 15
140680	10-30-17 Westchester Fish Co.	75 20	140672	10-31-17 Eugene O. R. McArdle	29 20
140681	10-26-17 Armour & Co.	31 50	140673	M. Eblen	4 04
140682	10-31-17 Borden's Farm Products Co., Inc.	35 26	140674	Burnitol Mfg. Co.	290 00
140683	10-30-17 Consumers' Biscuit & Mfg. Co.	128 21		<b>Surrogate's Court, Kings County.</b>	
140684	10-8-17 V. Fiorentino	9 73	140693	Herbert T. Ketcham	\$50 00
140685	10-9-17 Grand Central Market	2 66		<b>Supreme Courts.</b>	
140686	10-31-17 Greenhut Co.	616 45	140775	M. D. Robinson	\$80 00
140646	4-15-17 Bloomingdale Bros.	168 62	140776	Underwood Typewriter Co.	258 54
140547	12-18-16 Jacob F. Fuessel	594 40	140777	The New York Edison Co.	458 90
140648	10-24-17 Goodyear's India Rubber Selling Co.	34 50	140778	Consolidated Gas Co. of New York	5 63
140649	10-16-17 Merck & Co.	33 60		<b>Board of City Record.</b>	
140650	10-23-17 H. Kohnstamm & Co.	12 00	141055	46382 M. B. Brown P. & B. Co.	\$11,965 85
140651	9-29-17 Thesa S. Boyle Co.	26 10	141056	46382 M. B. Brown P. & B. Co.	26 24
140652	10-31-17 The Jamieson & Bond Co.	101 66	141057	46382 M. B. Brown P. & B. Co.	417 67
140653	10-17-17 Aug. E. Fraass Co.	11 76	141058	46382 M. B. Brown P. & B. Co.	293 07
140654	7-21-17 Claflins, Inc.	397 20	141059	46382 M. B. Brown P. & B. Co.	216 27
140655	2-14-17 G. S. Blakeslee & Co.	1 32	141060	46382 M. B. Brown P. & B. Co.	67 50
140656	7-20-17 Tascarella Bros.	81 00	141061	46382 M. B. Brown P. & B. Co.	45 23
140657	3-31-17 Greenhut Co.	94 18		<b>Department of Correction.</b>	
			141062	46343 Peter J. Constant	\$880 82

Invoice Finance Date Vouch- or Con- er No. tract Number.	Name of Payee.	Amount.	Invoice Finance Date Vouch- or Con- er No. tract Number.	Name of Payee.	Amount.	Invoice Finance Date Vouch- or Con- er No. tract Number.	Name of Payee.	Amount.
141069	9-1-17 Orange County Telephone Co.	2 00	140852	5-9-17 William Ladew Feed Co., Inc.	2 05	140746	Geo. B. Raymond et al.	37 50
141051	6-5-17 Francis H. Leggett & Co.	20 63	140853	5-24-17 The Lignum Chem. Works.	4 00	140747	Rev. Wm. J. Dunne	375 00
141052	10-17-17 Westchester Fish Co.	127 88	140854	10-12-17 Palo Co.	6 25	140748	Land Realty Co., Inc.	375 00
141053	10-20-17 Rumsey Pump & Machine Co.	182 94	140855	9-28-17 Palo Co.	7 50	140749	Hugh Cavanaugh	475 00
141054	11-12-17 Stanley & Patterson	2 90	140857	10-24-17 The Smith, Worthington Co.	30 00	140750	Land Realty Co., Inc.	225 00
<b>Department of Education.</b>			140856	10-30-17 J. A. Maloney & Co.	3 77	140751	Annie C. Kuhl	50 00
140884	9-28-17 M. A. Karp	\$912 00	140833	3-19-17 G. E. Stechert & Co.	152 75	140752	C. Henry Offerman et al. as attorney in fact for C. Henry Offerman et al.	4,538 36
140886	10-8-17 Max Jackel	37 75	140834	10-19-17 The C. G. Braxmar Co.	2 25	140753	Excelsior Estates Co.	5,000 00
140887	9-25-17 John J. Long & Co.	150 00	140835	9-13-17 Columbia Graphophone Co.	75	140754	Alumnae Assn. of the Bellevue Training School for Nurses	675 00
140885	48061 Jas. Edgar Morris	1,206 00	140836	9-20-17 Columbia Graphophone Co.	80	140755	Rev. Wm. J. Dunne	543 75
140900	9-27-17 A. D. Evertsen Co.	14 40	140837	11-1-17 D. Levin	38 00	140756	Mary Olmstead	83 33
140901	9-18-17 Louis Guerr	10 70	140838	10-15-17 William Kreisberg	62 00	140757	Daniel W. Quinn, Jr., as receiver of the Queens Plaza Court Building	60 00
140902	8-22-17 Jas. I. Kelly	32 50	140839	11-3-17 Sheppard & Kellett	6 26	140758	Amelia M. Malone	60 00
140903	9-26-17 Paul C. Taylor	28 11	140840	10-20-17 Jerry J. O'Brien	4 65	140759	Jeanne M. Copeland	83 33
140904	8-21-17 Robertson & Conry, Inc.	44 42	140841	10-22-17 Wm. Langbein & Bros.	11 73	140760	H. Nelson Flanagan as attorney in fact for John B. Simpson	108 33
140905	9-5-17 Thos. A. Corwin	10 65	140842	11-1-17 Peter A. Stackwell	22 00	140761	C. W. Delleff	83 33
140906	9-27-17 Doncourt Const. Co.	35 70	140843	11-3-17 The Vienna Window Clg. Co.	5 00	140762	Agnes V. Cunningham executor of the estate of Wm. F. Cunningham, deceased	2,000 00
140883	46339 Barnett & Brown	100 00	140844	9-29-17 Beseler Educational Film Co., Inc.	20 00	140763	Marvel Land Co., Inc.	120 00
140888	8-22-17 Paul Euell, Inc.	37 84	<b>Law Department.</b>			140764	Miss Mary J. McCarte	55 00
140889	8-25-17 Theodore Eskilsson, Inc.	49 80	140784	10-31-17 New York Telephone Co.	\$29 83	140765	Church of St. Margaret	390 00
140890	9-25-17 W. A. Leonard	77 63	140785	2-15-17 T. C. Moore & Co.	15 37	140766	Alexander Campbell Milk Co.	275 00
140891	9-6-17 National Regulator Co.	131 25	140786	5-1-17 New York Law Journal	21 00	140767	Daniel W. Quinn, Jr., as receiver of the Queens Plaza Court Building	12 50
140892	5-2-17 Louis Messer	51 11	140787	10-18-17 New York Law Journal	7 00	140768	Eldred A. Carley as sole surviving executor and trustee under last will and testament of Milton H. Robertson, deceased	450 00
140893	9-5-17 Herman Sacks Roofing & Cont. Co., Inc.	32 26	140788	11-1-17 Peerless Towel Supply Co.	3 00	140769	Jane M. Bechet	112 50
140894	7-3-17 Herman Sacks Roofing & Cont. Co., Inc.	26 58	140789	11-7-17 Eagle Spring Water Co.	90	140770	Wm. Horrmann et al., executor of the estate of A. Horrmann, deceased	20 00
140895	8-17-17 American Ornamental Iron Works	15 35	140790	11-7-17 B. Lang & Co.	19 20	140771	Chas. E. Raynor	5 00
140896	9-7-17 American Ornamental Iron Works	11 60	140791	11-12-17 Noonan & Skelly	31 00	<b>The Mayoralty.</b>		
140897	8-23-17 Jos. Spengler	9 00	140792	10-13-17 M. B. Brown P. & B. Co.	2 00	141063	Thos. G. Patton	\$240 00
140898	9-8-17 Frank Kiebitz	15 50	<b>Miscellaneous.</b>			<b>New York Public Library.</b>		
140899	8-25-17 Wm. Spence	22 39	140772	Mrs. Marziale Sisco	\$180 00	140730	The New York Public Library	\$40,595 52
<b>Department of Health.</b>			140773	Excelsior Estates Co.	662 66	<b>Police Department.</b>		
140829	Robt. J. Wilson, M. D.	\$6 95	140774	W. J. Patterson	100 00	141075	The C. J. Lundstrom Mfg. Co.	\$198 93
140230	Robt. J. Wilson, M. D.	2 66	140775	Isabella S. Cunningham	66 25	141076	10-9-17 Splitdorf Electrical Co.	24 00
140231	11-3-17 The Vienna Window Cleaning Co.	4 00	140776	Chas. J. Blaney	31 41	141077	11-1-17 Otis Elevator Co.	1 30
140232	6-30-17 Brooklyn Bridge Freezing & Cold Storage Co.	7 29	140777	Donato Manginillo	35 73	141078	10-30-17 John Fennell's Sons	611 65
140858	8-31-17 Mutual McDermott Dairy Corp.	23 20	140778	Jos. Seymour	157 47	141079	9-6-17 Triple Action Spring Co. of N. Y.	51 25
140859	11-2-17 The Kny, Scheerer Corp.	6 40	140779	Gustave B. Romaine	60 00	141080	General Speedometer Repair Co.	21 75
140860	10-9-17 Meyer, Denker, Sinram Co.	18 90	140780	Wm. J. Rand, Jr.	753 15	141081	11-3-17 Kingston Carburetor & Coil Co.	35
140861	10-5-17 Mersfelder & White	9 00	140781	Charles Pratt & Co.	73,000 00	141082	10-23-17 Underwood Typewriter Co.	7 23
140862	6-20-17 Osborn, Hall Laundry Co.	22 47	140782	Catskill Savings Bank	1,000 00	141083	10-9-17 Bartelstone Bros.	5 00
140863	11-1-17 Carl H. Schultz	16 00	140783	The Dime Savings Bank of Brooklyn	4,600 00	141084	11-2-17 L. C. Smith & Bros. Typewriter Co.	3 55
140864	11-1-17 S. Hubbs	2 25	140784	The East New York Savings Bank	4,000 00	141085	10-13-17 Garford Motor Truck Co., Inc.	253 69
140865	8-30-17 Bruce & Cook	4 85	140785	The Home Savings Bank of the City of Albany	1,000 00	141086	10-11-17 Meder, Staudt Co.	4 00
140866	10-20-17 Claflins, Inc.	25 25	140786	Comptroller of the City of Albany, N. Y., in trust for the General Debt Sinking Fund of the City of Albany	1,750 00	141087	10-18-17 Schoverling, Daly & Gales.	41 20
140867	10-29-17 William Langbein & Bros.	4 60	140787	Wm. A. Prendergast as Comptroller of the City of New York	1,065,068 07	<b>President of the Borough of Manhattan.</b>		
140868	6-13-17 Joseph Elias & Co.	5 00	140788	Wm. A. Prendergast as Comptroller and Milo R. Maltbie as Chamberlain	5,000 00	140945	9-27-17 Jenkins Bros.	\$51 71
140869	10-23-17 Thomas C. Dunham	3 96	140789	Wm. A. Prendergast as Comptroller and Milo R. Maltbie as Chamberlain	600 00	140946	11-2-17 Joseph Elias	296 57
140870	10-1-17 Swinton & Co.	23 25	140790	Wm. A. Prendergast as Comptroller and Milo R. Maltbie as Chamberlain	3,158 00	140947	9-30-17 Paterson Bros.	54 09
140871	9-1-17 Swinton & Co.	15 11	140791	Wm. A. Prendergast as Comptroller and Milo R. Maltbie as Chamberlain	600 00	140948	10-31-17 Nason Mfg. Co.	135 32
140872	9-1-17 Wells & Newton Co.	21 12	140792	Wm. A. Prendergast as Comptroller and Milo R. Maltbie as Chamberlain	3,158 00	140949	10-15-17 McGlynn, Hays & Co., Inc.	13 20
140373	11-1-17 Thomas McCormick	18 00	140793	Collector of Assessments & Arrears	220 00	140950	10-15-17 Henry Maurer & Son	180 00
140874	10-9-17 Lunny & Handibode	5 05	140794	Chas. P. Hallock	1,157 01	140951	9-25-17 The Cutler, Hammer Mfg. Co.	22 08
140875	7-20-17 The Standard Utility Co.	28 00	140795	The Corn Exchange Bank	110 00	140952	7-20-17 Vought & Williams	10 85
140876	10-1-17 A. L. Lowenstein	60	140796	Anable Avenue Factory Corp.	6,800 62	140953	9-1-17 The Babcock & Wilcox Co.	45
140877	9-13-17 J. Henry Reiher	75	140797	New York Wholesale Fish Dealers' Assn.	83 33	140954	Stewart-Warner Speedometer Corp.	3 00
140878	8-24-17 Tietjen & Lang Dry Dock Co.	155 83	140798	Fred'k C. Trowbridge as executor of the estate of Henry Trowbridge, deceased	150 00	140955	Jenkins Bros.	29 00
140879	11-8-17 Franz Benthin	1 50	140799	Hugh Quinn	130 00	140956	10-23-17 Traylor Eng. & Mfg. Co.	141 12
140880	7-24-17 Bausch & Lomb Optical Co.	32 70	140800	Mary L. Denner	35 00	140957	Hufdon Iron & Wire Works, Inc.	480 00
140881	10-20-17 Claflins, Inc.	10 50	140801	Martin F. Ficke	150 00	140958	10-18-17 W. J. Fitzgerald	142 72
140882	9-14-17 The Dry Milk Co.	10 00	140802	Atlantic Engine Co.	150 00	140959	8-22-17 The Sicilian Asp. Pav. Co.	5 43
140806	8-9-17 Nason Mfg. Co.	2 34	140803	Seaside Hose & Engine Co.	187 50	140560	8-31-17 Uvalde Cont. Co.	4 38
140807	10-23-17 Standard Oil Co. of N. Y.	15 30	140804	Catherine M. Bremer	75 00	140961	9-10-17 W. J. Fitzgerald	28 50
140808	10-27-17 Claflins Corp.	47 25	140805	Hattie Brady	100 00	140962	10-29-17 W. J. Fitzgerald	30 30
140809	The Macniff Horticultural Co.	5 50	140806	Enterprise Social & Benevolent Assn.	112 50	140963	7-30-17 The Asphalt Const. Co.	316 80
140810	9-5-17 E. N. Little's Sons	1 00	140807	Franklin Trust Co.	312 50	140964	8-31-17 Uvalde Cont. Co.	22 80
140811	10-25-17 Library Bureau	82 50	140808	Vito Giordano	39 00	140965	10-29-17 The Asphalt Const. Co.	20 10
140812	10-25-17 Wm. Langbein & Bros.	3 63	140809	Wm. Taxter	150 00	140966	10-31-17 Holgan Bros.	6 30
140813	7-30-17 Adams, Flanagan Co.	13 80	140810	The Hospital of the Holy Family	1,060 65	140967	10-23-17 Jos. Elias & Co.	26 50
140814	10-30-17 Morris & Smith Auto Co.	33 50	140811	The Convent of the Sisters of Mercy in Brooklyn	16,032 79	140968	Heipershausen Bros.	59 00
140815	6-18-17 E. Schoonmaker Co., Inc.	24 30	140812	The Society of the Lying In Hospital	2,557 56	140969	10-29-17 Sullivan Steam Boiler Works	21 50
140816	10-12-17 F. Madlener Mfg. Co.	46 56	140813	The Society of the Lying In Hospital of the City of New York	1,780 35	140970	Burroughs Adding Machine Co.	1 85
140817	9-4-17 J. H. Spanjer & Co.	5 00	140814	Blythedale Home for Tubercular Crippled Children	585 11	140971	10-31-17 Excelsior Stables, Inc.	32 50
140818	11-2-17 New York Awning Co.	6 95	140815	Hospital for Deformities & Joint Diseases	377 09	140972	10-31-17 J. Kelly	5 50
140793	9-22-17 Schieffelin & Co.	15 00	140816	Industrial School Assn. of Brooklyn Eastern District	2,536 07	140973	10-26-17 John G. Eberle & Son	2 70
140794	9-21-17 Frank H. Lester	30 85	140817	Lincoln Hospital & Home	5,622 27	140974	9-4-17 Times Sq. Auto Supply Co., Inc.	35 00
140795	10-31-17 Henry Kelly, Jr., Inc.	73 58	140818	Misericordia Hospital	881 35	140975	9-29-17 Bournonville Welding Co.	36 00
140796	10-31-17 R. F. Stevens Co.	961 20	140819	Orphan Home, Brooklyn	7,875 27	140976	10-30-17 A. Pearsons Sons	500 00
140797	John S. Sills & Sons	1 68	140820	St. Mark's Hospital of New York City	7 50	140977	10-31-17 T. E. Quinn	2,420 00
140798	8-10-17 Standard Oil Co. of N. Y.	100 83	140821	St. Catherine's Hospital	1,627 70	140978	John Simmons Co.	342 22
140799	10-20-17 Wm. H. Thompson	1 20	140822	St. Malachy's Home	7,404 37	140979	4-1-17 John Fox & Co.	860 40
140800	11-1-17 New York Blue Print Paper Co.	1 59	140823	Chrystal Walsh Co.	475 00	140980	8-17-17 The Matthew, Baird Cont. Co.	67 81
140801	10-15-17 Re Be Soap Co.	4 20	140824	Francis Livingston Wandell as executor of the estate of Townsend Wandell deceased	187 50	140981	10-16-17 W. J. Fitzgerald	272 15
140802	11-1-17 H. Kohnstamm & Co.	56 70	140825	Church Ave. Real Estate Association of New York	75 00	140982	8-26-17 Platt & Washburn Refining Co.	724 93
140803	9-10-17 Standard Oil Co. of N. Y.	129 96	140826	Board of Trustees of the Manhattan Trade School for Girls	1,825 00	140983	9-29-17 The R. & L. Bearings Co.	50 20
140804	11-8-17 Palo Co.	12 00	140827	C. Henry Offerman et al. as attorneys for C. Henry Offerman et al.	250 00	140984	10-31-17 Holgan Bros.	46 00
140805	10-23-17 New York Blue Print Paper Co.	2 25	140828					
140819	10-16-17 F. E. Whitney Co.	6 50	140829					
140820	10-22-17 The Consolidated Hospital Supply & Laundry Machinery Co.	79 50	140830					
140821	9-28-17 The Union Stove Works	16 42	140831					
140822	9-1-17 Enterprise Electrical Co.	22 40	140832					
140823	8-1-17 J. L. Mott Iron Works	2 64	140833					
140824	10-24-17 National Auto Radiator & Lamp Works	12 00	140834					
140825	10-15-17 Frank Tourist Co.	13 30	140835					
140826	10-30-17 Wm. H. Guilfoyle, M. D.	36 35	140836					
140827	R. H. Willis, M. D.	95 08	140837					
140828	Thos. McCarthy	11 75	140838					
140845	10-29-17 Jessie Tarbox Beals, Inc.	6 00	140839					
140846	10-1-17 The Jewish Correspondent	86	140840					
140847	7-31-17 N. Y. Medical Journal	14 00	140841					
140848	10-31-17 Jessie Tarbox Beals, Inc.	3 00	140842					
140849	11-8-17 Jessie Tarbox Beals, Inc.	24 00	140843					
140850	10-1-17 The Staten Island Hospital	243 75	140844					
140851	6-4-17 E. Leitz	5 00	140845					

Invoice Finance Date Vouch- or Con- er No. tract Number.	Name of Payee.	Amount.	Invoice Finance Date Vouch- or Con- er No. tract Number.	Name of Payee.	Amount.	Invoice Finance Date Vouch- or Con- er No. tract Number.	Name of Payee.	Amount.
140985	10-16-17 W. J. Fitzgerald .....	33 61	140915	9-27-17 Standard Oil Co. of N. Y..	13 50	140716	48146 John S. Sills & Son .....	2,724 84
140920	9-19-17 Shaw, Walker Co. ....	12 00	140916	9-12-17 E. B. Latham & Co. ....	12 00	140717	48502 Grand Central Market .....	3,572 40
140921	9- 1-17 Buick Motor Co. ....	1 30	140917	10-23-17 The National Ammonia Co.	6 10	140718	48510 Frank J. Murray Co., Inc..	16,683 17
140922	8- 1-17 International Motor Co....	439 75	140918	10-24-17 Sibley, Pitman Elec. Corp.,	33 75	140719	48506 Anthony Krayer .....	81 67
140923	9- 8-17 Bearings Service Co. ....	109 69	140919	10- 1-17 Wason Mfg. Co. ....	16 80	140720	48519 Geo. W. W. Van Boskerck & Son .....	32,466 25
140924	9- 1-17 Henschel Motor Corp. ....	23 70	<b>President of the Borough of The Bronx.</b>			<b>Sheriff, Queens County.</b>		
140925	8- 4-17 Henschel Motor Corp. ....	131 65	140987	40179 Uvalde Cont. Co. ....	\$823 91	140781	Samuel J. Mitchell .....	\$294 46
140926	9-25-17 Lee Tire Sales Co. ....	293 28	140988	45644 Uvalde Asp. Pav. Co. ....	638 26	140782	Samuel J. Mitchell .....	4 00
140927	8- 4-17 Times Square Auto Supplies Co. ....	46 07	140989	48085 F. V. Smith .....	5,296 09	140783	9-30-17 New York Telephone Co...	51 14
140928	7- 5-17 Times Square Auto Supplies Co. ....	67 27	140990	48293 Jos. M. Stanton .....	4,513 50	<b>Sheriff, Kings County.</b>		
140929	9- 1-17 Tegetmeier & Riepe Co. ....	118 40	140991	43409 The Chamberlain, City of New York .....	75 75	141092	Edward Riegelmann .....	\$372 32
140930	9- 1-17 M. Eberhart & Son Co. ....	74 87	140992	43309 Delson Cont. Co. ....	268 15	<b>Department of Street Cleaning.</b>		
140931	7- 2-17 M. Eberhart & Son Co. ....	141 95	<b>President of the Borough of Brooklyn.</b>			141064	48396 Wm. Farrell & Son .....	\$164 85
140932	10-23-17 Patterson Bros. ....	16 17	141088	48278 Godfrey Keeler Co. ....	\$4,310 00	141065	48396 Wm. Farrell & Son .....	290 45
140933	4-27-17 Electric Hose & Rubber Co.	33 75	141089	47094 P. A. McCauley .....	760 50	141066	47958 Standard Oil Co. of N. Y..	1,408 92
140934	10-25-17 Cupples Co., Inc. ....	12 40	141090	46477 Standard Oil Co. of N. Y..	8,025 14	141067	46665 Empire Rubber & Tire Co..	5,557 50
140935	10-25-17 Electric Hose & Rubber Co.	65 00	141091	45207 Chamberlain of City of New York .....	1,486 70	141068	46942 P. J. Langier .....	1,545 85
140936	11- 2-17 Russell & Erwin Mfg. Co. ....	10 50	<b>President of the Borough of Queens.</b>			<b>Tenement House Department.</b>		
140937	11- 2-17 Samuel Lewis .....	43 50	141070	48267 The Green Cont. Co. ....	\$1,172 98	141015	10-31-17 New York Telephone Co...	\$21 76
140938	10- 1-17 Deman & Davis .....	3 01	141071	48080 Scott & Kurth .....	2,422 50	141016	11- 7-17 Chas. Pickler .....	9 00
140939	10-25-17 Geo. Rahmann & Co. ....	212 00	141072	48349 Carmine Petracca .....	3,630 35	141021	46579 New York Telephone Co...	43 35
140940	3-24-17 A. P. Dienst Co., Inc. ....	8 25	141073	Jos. P. Powers .....	3,240 00	141017	11-16-17 Wm. Bratter & Co. ....	10 00
140941	9-18-17 Standard Oil Co. of N. Y..	75 00	141074	48079 Scott & Kurth .....	876 01	141018	11-19-17 A. B. Dick Co. ....	7 25
140942	10- 1-17 Nason Mfg. Co. ....	11 32	<b>President of the Borough of Richmond.</b>			141019	10- 3-17 The Eagle Spring Water Co. ....	14 10
140943	10-31-17 Devoe & Reynolds Co., Inc.	16 46	140780	45517 Uvalde Asp. Pav. Co. ....	\$439 30	141020	11-20-17 T. C. Moore & Co. ....	3 50
140944	9-20-17 The E. R. Mill & Lumber Co. ....	182 25	<b>Department of Public Charities.</b>			<b>Department of Water Supply, Gas and Electricity.</b>		
140907	9-25-17 Francis M. A. Leach. ....	446 60	140721	48394 Seiler Rogers Brown Co., Inc. ....	\$611 90	140737	Town of Carmel, Putnam County .....	\$30 05
140908	9- 1-17 Packinson Coke & Coal Co..	10 00	140722	47967 Westchester Fish Co., Inc..	3 53	140738	Jas. A. Swayne .....	88 62
140909	4-19-17 New York Blue Print Pa- per Co. ....	12 50	140723	48142 Armour & Co. ....	353 90	140731	J. W. McKay .....	43 75
140910	10-25-17 Platt & Washburn Mfg. Co.	25 99	140710	45125 Winkler Const. Co., Inc..	79 20	140732	F. J. Fitzpatrick .....	29 59
140911	10-25-17 Platt & Washburn Mfg. Co.	974 38	140711	45681 Donn Barber .....	825 70	140733	A. H. Kirchmer .....	94 60
140912	10-25-17 Specification Soap & Oil Co.	31 43	140712	47185 Donn Barber .....	1,142 77	140734	Wm. R. Birdsley .....	89 16
140913	11- 2-17 Keuffel & Esser Co. ....	6 00	140713	47044 Emerson Building Co. ....	45,711 00	140735	Henry E. Sholl .....	29 47
140914	9-25-17 Kolesch & Co. ....	6 76	140714	46487 John H. Parker Co. ....	33,028 20	140736	Chas. E. Keefe .....	7 60
			140715	48361 The Manhattan Supply Co.	2,340 00			

## APPROVED PAPERS.

FOR THE PERIOD ENDING NOVEMBER 24, 1917.

No. 421.

**Resolution Appointing Various Persons Commissioners of Deeds.**

Resolved, That the following named persons be and they are hereby appointed Commissioners of Deeds:

Louis Beyer, 74 Covert st., Brooklyn.  
 Charles W. Wagner, 277 Jamaica ave., L. I. City, Queens.  
 Frank O'Orange, 54 18th ave., L. I. City, Queens.  
 George A. Hyman, 6 Pitt st., Manhattan.  
 Matthew O'Reilly, 202 East 38th st., Manhattan.  
 Agar Ludlow Perkins, 268 Gates ave., Brooklyn.  
 Andrew J. Smith, 276 Gates ave., Brooklyn.  
 Josephine Boome, 213 Stephen st., Ridgewood, Queens.  
 Oliver R. Brant, 36 Marble Hill ave., Manhattan.  
 Benjamin Davidson, 961 St. Nicholas ave., Manhattan.  
 Irving Harry Fleischer, 543 West 160th st., Manhattan.  
 Henrietta F. Cohen, 772 St. Nicholas ave., Manhattan.  
 Lillian Schlansky, 736 West 181st st., Manhattan.  
 Moses D. Moss, 395 Fort Washington ave., Manhattan.  
 Harry C. Everard, 607 W. 190th st., Manhattan.  
 Albert Adam Kirch, 609 West 178th st., Manhattan.  
 Emil Dreschler, 917 Longwood ave., Bronx.  
 Arthur Bummie Lenoble, 824 Hunts Point ave., Bronx.  
 John Bockhaus, 396 College ave., Bronx.  
 Arthur N. Giegrich, 2255 Loring pl., Bronx.  
 Harry L. Berlinger, 243 East 105th st., Manhattan.  
 Max Jacobs, 88-90 First st., Manhattan.  
 Cesaro Yacovelli, 95 E. 7th st., Manhattan.  
 Joseph Ree, 150 Second ave., Manhattan.  
 Ladislav Bialski, 125 7th ave., Manhattan.  
 Raphael Blank, 512 Rockaway ave., Brooklyn.  
 Eva London, 1471 Sterling pl., Brooklyn.  
 Meyer C. Loskowitz, 1707 Pitkin ave., Brooklyn.  
 David Diamond, 236 Christopher ave., Brooklyn.  
 Aaron Reiser, 1690 Pitkin ave., Brooklyn.  
 Harry Waton, 1609 Pitkin ave., Brooklyn.  
 Herman Rivkin, 1625 Pitkin ave., Brooklyn.  
 Harry Aaron, 4219 12th ave., Brooklyn.  
 John Singlehurst, 238 75th st., Brooklyn.  
 Howard O. Patterson, 1264 49th st., Brooklyn.  
 Winfield S. Palmer, 39 S. Oxford st., Brooklyn.  
 Thomas J. Skelly, 194 Park ave., Brooklyn.  
 Philip T. Donohue, 84 Clinton ave., Brooklyn.  
 Charles G. Kirchhof, Jr., 531 E. 148th st., Bronx.  
 Samuel Rich, 25 St. Nicholas ave., Manhattan.  
 Florence A. Batho, 574 Bedford ave., Brooklyn.  
 Frank P. Landous, 438 E. 86th st., Manhattan.  
 Frank S. King, 315 Elm st., Richmond Hill, Queens.  
 William S. Morgenroth, Jefferson ave., Richmond Hill, Queens.  
 Robert Lee Hoffman, 515 Woodland ave., Queens.  
 Thomas Leland Jett, N. Wertland ave., Queens.  
 Abraham A. Levin, 53 E. 97th st., Manhattan.  
 Matilda Newmark, 1804 Madison ave., Manhattan.  
 Alexander Plavnick, 61 E. 106th st., Manhattan.  
 Leon Mirabeau, 82 Graham ave., Brooklyn.  
 Grace Brunell, 93 Hicks st., Brooklyn.  
 Fritz E. Uttmark, 101 Columbia Heights, Brooklyn.  
 Julien W. Newman, 51 Clark st., Brooklyn.  
 Edward S. Hartley, 44 Sidney pl., Brooklyn.  
 Emanuel Cohn, 2094 Lexington ave., Manhattan.  
 Alfred Nicholson, 2966 Decatur ave., Bronx.  
 Michael J. O'Brien, 3168 Decatur ave., Bronx.  
 Karl E. Gottfried, 68 E. 118th st., Manhattan.  
 Elizabeth Schlossberg, 686 Beck st., Bronx.  
 F. Thomas Murray, 38 36th st., Flushing, Queens.  
 Henry H. Lloyd, 101 W. 85th st., Manhattan.  
 Rose Ashken, 981 Westchester ave., Bronx.  
 Julius Lichtenberg, 1056 Bryant ave., Bronx.  
 Samuel Moss, Jr., 2060 Mapes ave., Bronx.  
 Arthur J. Meyers, 2349 Davidson ave., Bronx.  
 Otto J. Kalt, 163 E. 184th st., Bronx.  
 Harry Victor Chasan, 2074 Arthur ave., Bronx.  
 Madeline V. Mohr, 439 E. 144th st., Bronx.  
 Morris Cohen, 1551 74th st., Brooklyn.  
 Henry Pearlman, 2038 85th st., Brooklyn.  
 Monroe J. Fischer, 1417 41st st., Brooklyn.  
 Moses J. Goldstein, 2944 W. 27th st.

John R. Cleary, 138 E. 4th st., Brooklyn.  
 Charles H. Levy, 1530 53rd st., Brooklyn.  
 Daniel H. Schmidt, 163 Webster ave., Brooklyn.  
 Matilda M. Reamer, 173 Huron st., Queens.  
 Philip Wolinsky, 224 13th st., College Point, Queens.  
 George Strobbridge, 172 Manhattan st., Manhattan.  
 Margaret Leslie, 249 W. 115th st., Manhattan.  
 Louise Roescher, 301 W. 109th st., Manhattan.  
 Frances Stern, 240 W. 112th st., Manhattan.  
 Samuel Joshua Resnick, 183 E. 7th st., Manhattan.  
 Zachary M. Delman, 126 Avenue C, Manhattan.  
 Harry Krakauer, 134 Columbia st., Manhattan.  
 Francis K. Schwartz, 309 E. 4th st., Manhattan.  
 Edward Berliner, 415 Jefferson ave., Brooklyn.  
 Douglas Newman, 147 Van Buren st., Brooklyn.  
 Morris Caesar, 359 Clifton pl., Brooklyn.  
 Harry C. Schwarz, 261 Linden ave., Brooklyn.  
 Grace A. Raymond, 640 19th st., Brooklyn.  
 Meyer D. Siegel, 144 New Jersey ave., Brooklyn.  
 Rutherford W. Katham, 75 Schneck ave., Brooklyn.  
 Morris Levie, 511 W. 143rd st., Manhattan.  
 George J. Borgos, 10 W. 98th st., Manhattan.  
 Frances Lillian Schler, 969 Hoe ave., Bronx.  
 John H. Quirk, 2118 Valentine ave., Bronx.  
 Phillip Holtzman, 1260 Grant ave., Bronx.  
 Harry Plotkin, 895 E. 172nd st., Bronx.  
 Bernard J. Schneider, 265 E. 181st st., Bronx.  
 Abraham L. Levin, 788 Park pl., Brooklyn.  
 Edward Francis Gordon, 1238 Prospect pl., Brooklyn.  
 Walter H. Cragg, 560 Prospect pl., Brooklyn.  
 Robert D. Perrine, 175 Linden ave., Brooklyn.  
 Frank Joseph Macre, 220 Windsor pl., Brooklyn.  
 Simon J. Horwitz, 396 8th st., Brooklyn.  
 Ike Reichman, 226 Eldridge st., Manhattan.  
 Anna E. Ostrander, 444 Manor rd., Richmond.  
 Edward J. Rozelle, 153 W. 100th st., Manhattan.  
 Adopted by the Board of Aldermen October 2, 1917.

No. 422.

**Resolution to Authorize the Commissioner of Docks to Contract for Completion of Offices, Etc., at Pier Foot of 46th Street, North River, Without Public Letting.**

Resolved, That in pursuance of the provisions of section 419 of the Greater New York Charter the Commissioner of Docks be and he is hereby authorized and empowered to enter into a contract with Post &amp; McCord, Inc., without public letting, for completion of the offices and mechanical equipment on the pier foot of West 46th street, North River (except the heating and plumbing work), at a cost not to exceed one hundred and fifty-four thousand eight hundred and fifty dollars (\$154,850.00).

Adopted by the Board of Aldermen October 2, 1917.

Approved by the Mayor October 8, 1917.

No. 423.

**Resolution to Authorize the Police Commissioner to Purchase Overcoats for the Home Defense League Without Public Letting.**

Resolved, that, in pursuance of the provisions of section 419 of the Greater New York Charter, the Police Commissioner be and he is hereby authorized and empowered to purchase a quantity of overcoats for the Home Defense League, in the open market without public letting, at a total cost not to exceed one hundred thousand dollars (\$100,000).

Adopted by the Board of Aldermen October 2, 1917.

Approved by the Mayor October 8, 1917.

No. 424.

**Resolution Appointing Maxwell J. Seigelstein Physician to the County Jail of the County of New York.**

Resolved, That, in compliance with the provisions of section 126 of the Code of Civil Procedure, Maxwell J. Seigelstein of No. 220 East 12th street, a physician duly authorized to practice medicine in the State of New York, be and he is hereby appointed as Physician to the County Jail of the County of New York.

Adopted by the Board of Aldermen September 25, 1917.

Received from his Honor the Mayor October 9, 1917, without his approval or disapproval thereof; therefore, as provided in section 40 of the Greater New York Charter, the same took effect as if he had approved it.

No. 425.

**Resolution Expressing Sympathy to Alderman Friedlander Upon the Death of His Father.**Whereas, this Board has learned with deep sorrow of the death of the father of our colleague, Alderman Samson Friedlander; and  
Whereas, during his lifetime he had endeared himself to his numerous friends by his kindness and acts of charity; therefore, be it

Resolved, That this Board tender to its colleague its heartfelt sympathy in this the hour of his bereavement.

Adopted by the Board of Aldermen September 25, 1917.

Received from his Honor the Mayor October 9, 1917, without his approval or disapproval thereof; therefore, as provided in section 40 of the Greater New York Charter, the same took effect as if he had approved it.

No. 426.

#### Resolution Appointing Various Persons Commissioners of Deeds.

Resolved, That the following named persons be and they are hereby appointed Commissioners of Deeds:

Samuel J. Comfort, 64 Devoe st., Brooklyn.  
John O'Kane, 50 Johnson st., Brooklyn.  
Nellie T. Duggan, 141 West 62nd st., Manhattan.  
Hyman Goldschmidt, 472 3rd ave., Manhattan.  
Thomas Leo Walsh, 1600 Bedford ave., Brooklyn.  
Harry Frances Hampton, 406 Classon ave., Brooklyn.  
Harold St. L. O'Dougherty, 29 Cambridge pl., Brooklyn.  
Charles Stumm, 2006 Palmetto st., Ridgewood, Queens.  
Owen T. Bugg, 70 Post ave., Manhattan.  
Emanuel Morganlander, 426 Mott ave., Bronx.  
William Burdell Banister, 306 Concord ave., Bronx.  
Benjamin P. Benjamin, 1018 E. 163rd st., Bronx.  
Julius Kallman, 945 Fox st., Bronx.  
Thomas J. Deagen, 2318 Loring pl., Bronx.  
William Smith, 465 Van Buren st., Brooklyn.  
Adam S. Dietz, 1171 45th st., Brooklyn.  
Harry Greenberg, 945 70th st., Brooklyn.  
William Weil, 1270 Madison ave., Manhattan.  
John T. Lacy, 110 East 128th st., Manhattan.  
Samuel Ferenz, 1102 Kimball ave., Richmond Hill, Queens.  
Robert Marsh, 217 West 166th st., Manhattan.  
Martha S. Medaris, 128 Lexington ave., Manhattan.  
Edward Baruch, 988 St. John's pl., Brooklyn.  
Beatrice Miles, 37 Graham ave., Brooklyn.  
Eldred E. Jacobsen, 138 Montague st., Brooklyn.  
John Burke O'Leary, 209 94th st., Brooklyn.  
William Francis Quigley, 120 Second st., Brooklyn.  
Efim Galle, 801 Third ave., Brooklyn.  
Archibald Simpson, 603 5th st., Brooklyn.  
Eugenio Salerno, 632 Liberty ave., Brooklyn.  
Alice Kelly, 108 Jerome st., Brooklyn.  
Benjamin Hibbert, 1926 West Farms road, Bronx.  
Edmund C. Corr, 627 Morris Park ave., Bronx.  
John E. Davis, 92 Garfield ave., Rosebank, S. I., Richmond.  
Charles Goldstein, 900 Fox st., Bronx.  
Joseph Henry Siegel, 5 W. 91st st., Manhattan.  
Aimee Marx, 754 E. 169th st., Bronx.  
Maurice Chess, 957 Hoe ave., Bronx.  
Elias Berger, 865 E. 172nd st., Bronx.  
Abraham Meienberg, 996 Intervale ave., Bronx.  
William P. Lorch, 1338 Fulton ave., Bronx.  
Max L. Harris, 964 Kelly st., Bronx.  
John A. Sanche, 2045 Hughes ave., Bronx.  
William Hecht, 1231 Hoe ave., Bronx.  
Max Gelles, 1065 Simpson st., Bronx.  
Giosue Dileo, 2503 Hughes ave., Bronx.  
Jennie F. Davis, 995 Simpson st., Bronx.  
Anna E. Graham, 1321 Glenwood rd., Brooklyn.  
Cromwell G. Macy, 103 Bay 17th st., Brooklyn.  
J. Bernard Brophy, 5619 New Utrecht ave., Brooklyn.  
J. David Price, 386 East 10th st., Manhattan.  
Roberto Fiocca, 152 Mott st., Manhattan.  
William L. Judson, 310 Lenox rd., Brooklyn.  
Benjamin Blatteis, 1096 Park pl., Brooklyn.  
Leo Tolk, 97 Forsyth st., Manhattan.  
Max Rosenberg, 74 Delancey st., Manhattan.  
Moses Adda, 142 York ave., New Brighton, Richmond.  
Frank C. Mulrenan, 306 Van Buren st., Brooklyn.  
Thomas H. Williams, Jr., 431 Bainbridge st., Brooklyn.  
James Johnston, 629 West 138th st., Manhattan.  
Joe Brandt, 2040 Seventh st., Manhattan.  
Adopted by the Board of Aldermen, October 9, 1917.

No. 427.

#### Resolution Appointing Various Persons Commissioners of Deeds.

Resolved, That the following named persons be and they are hereby appointed Commissioners of Deeds:

Jerre F. Ryan, 801 Ely ave., L. I. City, Queens.  
Jerome Perlmutter, 157 Clinton st., Manhattan.  
Charles E. Henderson, 1630 St. Nicholas ave., Manhattan.  
Harry Bloom, 112 Haven ave., Manhattan.  
William E. Schramek, 532 W. 182d st., Manhattan.  
Charles A. Stiles, 109 Sherman ave., Manhattan.  
Philip Hickel, 523 St. Ann's ave., Bronx.  
Frances Weinberger, 1048 Bryant ave., Bronx.  
Perry Chafetz, 1425 Grand Boulevard and Concourse, Bronx.  
Irving Schach, 1650 Lexington ave., Manhattan.  
Meyer Blumberg, 285 Pulaski st., Brooklyn.  
Benedict J. Schegaus, 66½ Newell st., Brooklyn.  
Samuel Y. Gitlin, 1541 St. Marks ave., Brooklyn.  
Charles Baron, 1611 St. Marks ave., Brooklyn.  
Estelle Spero, 1827 Seventh ave., Manhattan.  
Joseph Bernard Brady, Jr., 5810 Sixth ave., Brooklyn.  
Jacob F. Hazrick, 472 Fifty-eighth st., Brooklyn.  
Andrew T. Burke, 662 Sixty-first st., Brooklyn.  
Charles S. Conklin, 44 W. 56th st., Manhattan.  
Leo S. Gotthelf, 62 E. 96th st., Manhattan.  
Bernard William Tierney, 289 E. 146th st., Bronx.  
Joseph C. Ryan, 129 Washington ave., Brooklyn.  
Abraham I. Wolf, 167 Havemeyer st., Brooklyn.  
Max Harry Brown, 208 Penn st., Brooklyn.  
Richard Dryander, 41 Pearl st., Richmond.  
William Lucca, 21 Cornell pl., Richmond.  
Jacob Panzer, 1844 Crotona ave., Bronx.  
Herman E. Kaplan, 1382 College ave., Bronx.  
Abraham Goldberg, 3857 Third ave., Bronx.  
Alexander H. Rosenbaum, 62 Barclay st., Queens.  
George Ewalt Rogers, 142 W. 85th st., Manhattan.  
Amelia A. Racky, 33 Vermilyea ave., Manhattan.  
Max Horowitz, 892 Fox st., Bronx.  
Nathan Messinger, 441 Fox st., Bronx.  
Pauline Snyder, 896 Hunts Point ave., Bronx.  
Alice White, 1249 Tinton ave., Bronx.  
Joseph Tighe, 221 Avenue U, Brooklyn.  
Frederick Russell Dalton, 136 E. 5th st., Brooklyn.  
James C. Danzilo, 872 Bedford ave., Brooklyn.  
Charles J. Allen, 437 W. 22d st., Manhattan.  
Walter Reider, 1411 Woodhaven ave., Woodhaven, Queens.  
Samuel J. Tankoos, 15 Church st., Richmond Hill, Queens.  
Harry E. Smith, 4811 Beaufort st., Richmond Hill, Queens.  
Nathan Glazer, 4 E. 112th st., Manhattan.  
Hannah Gold, 1626 Madison ave., Manhattan.  
Aaron Frank, 1774 Madison ave., Manhattan.  
Wm. McClenahan, 167 W. 19th st., Manhattan.  
Victor E. Gartz, 9 W. 9th st., Manhattan.  
Charles A. Striffler, 181 McDougal st., Brooklyn.  
Richard A. Nessler, 132 Throop ave., Brooklyn.  
Harrison Edgar Persons, 572 E. 26th st., Manhattan.  
Harold S. Carter, 256 Pacific st., Brooklyn.  
Albert F. Pink, 398 Douglass st., Brooklyn.

May F. Smith, 263 Carroll st., Brooklyn.  
Wilbur Lunham, 2234 Ryer ave., Bronx.  
Charles William Thul, 878 Lorimer st., Brooklyn.  
John F. Looney, 145 Oakland st., Brooklyn.  
Peter E. Bennett, 242 Ovington ave., Brooklyn.  
Max R. Schneer, 202 Wyona st., Brooklyn.  
Frieda Louise Reich, 66 Autumn ave., Brooklyn.  
Henry L. Van Syckel, Jr., 156 Cleveland st., Brooklyn.  
Josephine V. McDaid, 83 Richmond st., Brooklyn.  
Thomas F. Burke, 450 Fiftieth st., Brooklyn.  
Robert B. Richmond, 1653 Forty-third st., Brooklyn.  
David H. Bailey, 2702 Neptune ave., Brooklyn.  
William E. Brooker, 1699 Clay ave., Bronx.  
Frank N. Lang, 418 Greene ave., Brooklyn.  
Charles S. Witwer, 16 Prospect Park Southwest, Brooklyn.  
Henry Arthur Smith, 3 E. 10th st., Brooklyn.  
Henry W. Mehrtens, 2611 Avenue D, Brooklyn.  
Louis Grossman, 48-50 Ludlow st., Manhattan.  
Rachel Bernstein, 314 W. 94th st., Manhattan.  
William F. MacDermott, 483 Halsey st., Brooklyn.  
William C. Fiest, 792 Hancock st., Brooklyn.  
Adopted by the Board of Aldermen October 9, 1917.

No. 428.

#### Resolution Establishing Various Grades of Positions in the Police Department.

Whereas, The Board of Estimate and Apportionment adopted the following resolution at a stated meeting held October 5, 1917:

Resolved, That the Board of Estimate and Apportionment, pursuant to the provisions of section 56 of the Greater New York Charter, hereby recommends to the Board of Aldermen the establishment, in the Police Department, of the grades of positions, in addition to those heretofore established, as follows:

Position.	Rate Per Annum.	Number of Incumbents.
Special Deputy Police Commissioner.....	\$6,000 00	One
Secretary to Special Deputy Police Commissioner.....	2,100 00	One
Stenographer to Special Deputy Police Commissioner..	1,320 00	One
Inspector in charge of Boroughs of Manhattan, The Bronx and Richmond .....	3,900 00	One
Inspector in charge of Training School .....	3,900 00	One
Inspector .....	3,900 00	Five

Resolved, That the Board of Aldermen hereby approves of and concurs in the above resolution and fixes the salaries of said positions as set forth therein.

Adopted by the Board of Aldermen October 9, 1917.

Approved by the Mayor October 11, 1917.

No. 429.

#### Resolution Expressing Sympathy to Alderman Kenneally Upon the Death of His Mother.

Resolved, That the members of the Board of Aldermen hereby extend to their colleague, William Kenneally, sincere sympathy in the hour of affliction caused by the death of his beloved mother.

Adopted by the Board of Aldermen October 2, 1917.

Approved by the Mayor October 16, 1917.

No. 430.

#### Resolution Expressing Sympathy Upon the Death of Isaac N. Seligman.

Whereas, The Board has learned with deep sorrow of the death of the philanthropist, and one of our most respected citizens, the late Isaac N. Seligman; and Whereas, During his life time he had endeared himself to his numerous friends and all charities and philanthropic institutions by his kindnesses and acts of charity; therefore be it

Resolved, That this Board tender to the family its heartfelt sympathy in this the hour of its bereavement.

Adopted by the Board of Aldermen October 2, 1917.

Approved by the Mayor October 16, 1917.

No. 431.

#### Resolution for Special Revenue Bonds, \$8,846.50, for the Purpose of Providing for Increases in Wages in the Department of Street Cleaning.

Resolved, That, in pursuance of the provisions of subdivision 8 of section 188 of the Greater New York Charter, the Board of Estimate and Apportionment be and it is hereby requested to authorize the Comptroller to issue special revenue bonds to the amount of eight thousand eight hundred and forty-six dollars and fifty cents (\$8,846.50), the proceeds whereof to be used by the Commissioner of Street Cleaning for the purpose of providing for increases in wages of Mechanics. All obligations contracted for hereunder to be incurred on or before December 31, 1917.

Adopted by the Board of Aldermen October 2, 1917.

Received from his Honor the Mayor October 16, 1917, without his approval or disapproval thereof; therefore, as provided in section 40 of the Greater New York Charter, the same took effect as if he had approved it.

No. 432.

#### Resolution to Authorize the Commissioner of Plant and Structures to Rent Cable Wrapping Machines Without Public Letting.

Resolved, That, in pursuance of the provisions of section 419 of the Greater New York Charter, the Commissioner of Plant and Structures be and he is hereby authorized and empowered to enter into a contract with Holton D. Robinson, without public letting, for the rental of certain machines and accessories for use in the work of wrapping the main cables of the Williamsburg Bridge, at a price of 80 cents per linear foot of cable wrapped, the total cost not to exceed three thousand dollars (\$3,000).

Adopted by the Board of Aldermen October 2, 1917.

Received from his Honor the Mayor October 16, 1917, without his approval or disapproval thereof; therefore, as provided in section 40 of the Greater New York Charter, the same took effect as if he had approved it.

No. 433.

#### Resolution Amending Corporate Stock Issue for the Purchase of Property Adjoining the Cumberland Street Hospital.

Resolved, That the Board of Aldermen hereby approves of and concurs in the following amended resolution adopted by the Board of Estimate and Apportionment at a stated meeting held September 6, 1917:

Resolved, That subject to concurrence herewith by the Board of Aldermen, the resolution adopted by the Board of Estimate and Apportionment on June 26, 1913, and approved by the Board of Aldermen on July 15, 1913, which authorizes forty-five thousand dollars (\$45,000) in corporate stock for the purchase of property adjoining Cumberland Street Hospital (\$25,000) and for remodeling the buildings thereon (\$20,000) be and is hereby amended to read as follows

"Resolved, That, pursuant to the provisions of section 47 of the Greater New York Charter, as amended, the Board of Estimate and Apportionment hereby approves of the issue of corporate stock of the City of New York to an amount not exceeding twenty-five thousand dollars (\$25,000) for the purchase of property adjoining Cumberland Street Hospital, Borough of Brooklyn, under the jurisdiction of the Department of Public Charities, and that when authority therefor shall have been obtained from the Board of Aldermen, the Comptroller be and is hereby authorized to issue said corporate stock of the City of New York in the manner provided by section 169 of the Greater New York Charter, the proceeds thereof to the amount of the par value of the stock to be applied to the purposes aforesaid."

Adopted by the Board of Aldermen October 2, 1917.

Received from his Honor the Mayor October 16, 1917, without his approval or disapproval thereof; therefore, as provided in section 40 of the Greater New York Charter, the same took effect as if he had approved it.

No. 434.

#### An Ordinance to Amend Section 2 of Article 1 of Chapter 11 of the Code of Ordinances, Relating to Discharge of Small-Arms.

Be it Ordained by the Board of Aldermen of The City of New York, as follows:

Section 1. Subdivision 2 of section 2 of article 1 of chapter 11 of the Code of Ordinances, as amended, be and the same is hereby further amended by adding at the end thereof the following words: "the grounds of the Whitcomb Gun Club at the Eastern Boulevard and Fort Schuyler road."

Sec. 2. This ordinance shall take effect immediately.  
Adopted by the Board of Aldermen October 2, 1917.  
Received from his Honor the Mayor October 16, 1917, without his approval or disapproval thereof; therefore, as provided in section 40 of the Greater New York Charter, the same took effect as if he had approved it.

No. 435.  
**Resolution to Fix the Compensation of Certain Janitors in the Department of Education.**

Whereas, The Board of Estimate and Apportionment adopted the following resolution at a stated meeting held June 27, 1917:

Resolved, That the Board of Estimate and Apportionment, pursuant to the provisions of section 56 of the Greater New York Charter, hereby recommends to the Board of Aldermen the establishment of rates of compensation for Janitors in the Department of Education, in addition to those heretofore established, in accordance with the following list:

Janitor, Public School 47, Manhattan, per annum, less \$351 .....	\$1,776 00
Janitor, Public School 71, Manhattan, per annum, less \$299 .....	2,292 00
Janitor, Public School 73, Manhattan, per annum, less \$286 .....	1,908 00
Janitor, Public School 4, The Bronx, per annum, less \$221 .....	4,182 00
Janitor, Public School 51, Brooklyn, per annum, less \$221 .....	1,632 00
Janitor, Public School 76, Brooklyn, per annum, less \$221 .....	1,968 00
Janitor, Public School 180, Brooklyn, per annum, less \$221 .....	900 00
Janitor, Public School 4, Queens, per annum, less \$221 .....	3,828 00
Janitor, Public School 7, Queens, per annum, less \$221 .....	4,020 00
Janitor, Public School 46, Queens, per annum, less \$221 .....	852 00
Janitor, Public School 85, Queens, per annum, less \$221 .....	3,468 00

Resolved, That the Board of Aldermen hereby approves of and concurs in the above resolution and fixes the compensation of said positions, as set forth therein.

Adopted by the Board of Aldermen October 9, 1917.  
Received from his Honor the Mayor October 23, 1917, without his approval or disapproval thereof; therefore, as provided in section 40 of the Greater New York Charter, the same took effect as if he had approved it.

No. 436.  
**Resolution to Establish the Position of Stenographer in the Office of the District Attorney of Kings County.**

Resolved, That, pursuant to the provisions of section 12, subdivision 5, of the County Law and of section 1586 of the Greater New York Charter, the Board of Aldermen hereby establishes the position of Stenographer, who shall also act as Private Secretary to the District Attorney and his Assistants, for three incumbents, at a salary to be fixed by the District Attorney, but not to exceed two thousand dollars (\$2,000) each per annum, in the office of the District Attorney of Kings County.

Adopted by the Board of Aldermen October 9, 1917.  
Received from his Honor the Mayor October 23, 1917, without his approval or disapproval thereof; therefore, as provided in section 40 of the Greater New York Charter, the same took effect as if he had approved it.

No. 437.  
**Resolution to Establish the Grade of Position of Stenographer and Typewriter in the Department of Education.**

Whereas, The Board of Estimate and Apportionment adopted the following resolution at a stated meeting held September 21, 1917:

Resolved, That the Board of Estimate and Apportionment, pursuant to the provisions of section 56 of the Greater New York Charter, hereby recommends to the Board of Aldermen the establishment in the Department of Education of the grade of position, in addition to those heretofore established, as follows:

Title.	Rate Per Annum.	Number of Incumbents.
Stenographer and Typewriter .....	\$1,740 00	One

Resolved, That the Board of Aldermen hereby approves of and concurs in the above resolution and fixes the salary of said position as set forth therein.

Adopted by the Board of Aldermen October 9, 1917.  
Received from his Honor the Mayor October 23, 1917, without his approval or disapproval thereof; therefore, as provided in section 40 of the Greater New York Charter, the same took effect as if he had approved it.

No. 438.  
**Resolution to Establish Various Grades of Positions in the Department of Education.**

Whereas, The Board of Estimate and Apportionment adopted the following resolution at a stated meeting held September 21, 1917:

Resolved, That the Board of Estimate and Apportionment, pursuant to the provisions of section 56 of the Greater New York Charter, hereby recommends to the Board of Aldermen the establishment in the Board of Education of the grades of positions, in addition to those heretofore established, as follows:

Title.	Rate per Annum.	Number of Incumbents.
Structural Steel Draftsman .....	\$2,700 00	1
Draftsman (Architectural) .....	1,500 00	1
Junior Draftsman .....	1,020 00	16

Resolved, That the Board of Aldermen hereby approves of and concurs in the above resolution and fixes the salaries of said positions as set forth therein.

Adopted by the Board of Aldermen October 9, 1917.  
Received from his Honor the Mayor October 23, 1917, without his approval or disapproval thereof; therefore, as provided in section 40 of the Greater New York Charter, the same took effect as if he had approved it.

No. 439.  
**Resolution to Fix the Compensation of Certain Janitors in the Department of Education.**

Whereas, The Board of Estimate and Apportionment adopted the following resolution at a stated meeting held September 21, 1917:

Resolved, That the Board of Estimate and Apportionment, pursuant to the provisions of section 56 of the Greater New York Charter, hereby recommends to the Board of Aldermen the establishment of rates of compensation for Janitors in the Department of Education, in addition to those heretofore established, in accordance with the following list:

Janitor, Public School 121, Manhattan, per annum, less \$260 .....	\$2,844 00
Janitor, Public School 183, Manhattan, per annum, less \$300 .....	2,544 00
Janitor, Public School 24, Richmond, per month .....	50 00

Resolved, That the Board of Aldermen hereby approves of and concurs in the above resolution and fixes the compensation of said positions as set forth therein.

Adopted by the Board of Aldermen October 9, 1917.  
Received from his Honor the Mayor October 23, 1917, without his approval or disapproval thereof; therefore, as provided in section 40 of the Greater New York Charter, the same took effect as if he had approved it.

No. 440.  
**Resolution to Establish the Grade of Position of Ship Carpenter in City Departments.**

Whereas, The Board of Estimate and Apportionment adopted the following resolution at a stated meeting held September 21, 1917:

Resolved, That the Board of Estimate and Apportionment, pursuant to the provisions of section 56 of the Greater New York Charter, recommends to the Board of Aldermen the establishment in City departments of the grade of position, in addition to those heretofore established, as follows:

Title.	Rate Per Diem.	Number of Incumbents.
Ship Carpenter .....	\$4 50	Unlimited

Resolved, That the Board of Aldermen hereby approves of and concurs in the above resolution and fixes the salary of said position as set forth therein.

Adopted by the Board of Aldermen October 9, 1917.  
Received from his Honor the Mayor October 23, 1917, without his approval or

disapproval thereof; therefore, as provided in section 40 of the Greater New York Charter, the same took effect as if he had approved it.

No. 441.  
**Resolution to Establish the Grade of Position of Dock Builder in City Departments.**

Whereas, The Board of Estimate and Apportionment adopted the following resolution at a stated meeting held September 21, 1917:

Resolved, That the Board of Estimate and Apportionment, pursuant to the provisions of section 56 of the Greater New York Charter, recommends to the Board of Aldermen the establishment in City departments of the grade of position, in addition to those heretofore established, as follows:

Title.	Rate Per Diem.	Number of Incumbents.
Dock Builder .....	\$4 50	Unlimited

Resolved, That the Board of Aldermen hereby approves of and concurs in the above resolution and fixes the salary of said position as set forth therein.

Adopted by the Board of Aldermen October 9, 1917.  
Received from his Honor the Mayor October 23, 1917, without his approval or disapproval thereof; therefore, as provided in section 40 of the Greater New York Charter, the same took effect as if he had approved it.

No. 442.  
**Resolution to Establish Various Grades of Positions in City Departments.**

Whereas, The Board of Estimate and Apportionment adopted the following resolution at a stated meeting held September 21, 1917:

Resolved, That the Board of Estimate and Apportionment, pursuant to the provisions of section 56 of the Greater New York Charter, recommends to the Board of Aldermen the establishment in City departments of the grade of position, in addition to those heretofore established, as follows:

Title.	Rate per Diem.	Number of Incumbents.
Bridge Mechanic .....	\$5.80	Unlimited
Housesmith .....	5.80	Unlimited
Bridge man and Riveter .....	5.80	Unlimited

Resolved, That the Board of Aldermen hereby approves of and concurs in the above resolution and fixes the compensation of said positions as set forth therein.

Adopted by the Board of Aldermen October 9, 1917.  
Received from his Honor the Mayor October 23, 1917, without his approval or disapproval thereof; therefore, as provided in section 40 of the Greater New York Charter, the same took effect as if he had approved it.

No. 443.  
**Resolution to Establish Various Grades of Positions in City Departments.**

Whereas, The Board of Estimate and Apportionment adopted the following resolution at a stated meeting held September 21, 1917:

Resolved, That the Board of Estimate and Apportionment, pursuant to the provisions of section 56 of the Greater New York Charter, recommends to the Board of Aldermen the establishment in City departments of the grades of position, in addition to those heretofore established, as follows:

Title.	Rate Per Diem.	Number of Incumbents.
Molder .....	\$4 50	Unlimited
Coremaker .....	4 50	Unlimited

Resolved, That the Board of Aldermen hereby approves of and concurs in the above resolution and fixes the compensation of said positions as set forth therein.

Adopted by the Board of Aldermen October 9, 1917.  
Received from his Honor the Mayor October 23, 1917, without his approval or disapproval thereof; therefore, as provided in section 40 of the Greater New York Charter, the same took effect as if he had approved it.

No. 444.  
**Resolution Appointing Various Persons Commissioners of Deeds.**

Resolved, That the following named persons be and they are hereby appointed Commissioners of Deeds:

Eugene P. Canini, 187 Vandeventer ave., Queens.  
Jerome Harris, 819 Crescent st., Queens.  
Helen McMillan, 715 Seventh ave., Manhattan.  
Alexander Orszag, 446 E. 79th st., Manhattan.  
Ernest N. Adler, 322 E. 77th st., Manhattan.  
Ferdinand D. Bamman, 131st st. and Newport ave., Belle Harbor, Queens.  
Bernard St. John Ackermann, 550 W. 157th st., Manhattan.  
Irving E. Ziegler, 605 W. 177th st., Manhattan.  
Joseph F. O'Hara, 1969 Amsterdam ave., Manhattan.  
Harry L. Goldwag, 544 W. 163d st., Manhattan.  
Benjamin Barondess, 601 W. 164th st., Manhattan.  
John P. McNamara, 214 Harrison st., Brooklyn.  
David Breier, 543 E. 139th st., Bronx.  
James B. Buckley, 1037 Ogden ave., Bronx.  
Ward B. Smith, 2490 Tiebout ave., Bronx.  
Louise Wilhelmina Walter, 2402 Cornelia st., Queens.  
Isidor Simon, 524 Kosciuszko st., Brooklyn.  
Morris Wolfman, 240a Hart st., Brooklyn.  
Charles Horn, 504 Marcy ave., Brooklyn.  
Wilmot L. Morehouse, 130 88th st., Brooklyn.  
Frank Paul Maltese, 362 Hart st., Brooklyn.  
Louis N. Halpern, 48 Seventh st., Manhattan.  
Sadie Stutzel, 200 E. 2d st., Manhattan.  
Samuel E. Miller, 61 E. 7th st., Manhattan.  
Maurice Millimet, 101 Second ave., Manhattan.  
Evaline Millimet, 101 Second ave., Manhattan.  
Matthew M. Black, 442 Stone ave., Brooklyn.  
Zena M. Adelman, 1721 Park pl., Brooklyn.  
Abe Rothman, 575 Sutter ave., Brooklyn.  
Abraham H. Goodman, 128 Grafton st., Brooklyn.  
Joseph Flanagan, Jr., 1321 Herkimer st., Brooklyn.  
Lillian M. Robinson, 468 Howard ave., Brooklyn.  
Helen Mabel Leire, 511 76th st., Brooklyn.  
Louis W. Osterweis, 17 E. 87th st., Manhattan.  
Louis J. Weber, 1023 Sixth ave., Manhattan.  
Joseph Trockel, Jr., 432 E. 156th st., Bronx.  
David Batt, 2035 Seventh ave., Manhattan.  
John J. Buckley, Jr., 202 W. 119th st., Manhattan.  
Arthur H. Rose, 11 St. Nicholas ave., Manhattan.  
Elie I. Contente, 43 W. 112th st., Manhattan.  
Chas. J. Dailey, 130 W. 126th st., Manhattan.  
Max Jackel, 424 E. 86th st., Manhattan.  
M. T. Nesbitt, 412 E. 84th st., Manhattan.  
Thomas J. Kiernan, 32 Hanson pl., Jamaica, Queens.  
Isidor J. Greenberg, 23 E. 111th st., Manhattan.  
Isaac Simetz, 51 E. 97th st., Manhattan.  
Esther Ruskin, 86 Lenox ave., Manhattan, care of Dr. A. Wolgel.  
Nathan Spivack, 18 W. 112th st., Manhattan.  
Madison G. Hawke, 165 Madison ave., Manhattan.  
Charles W. Knight, 243 W. 11th st., Manhattan.  
Eugene C. Lutz, 185 Harrison ave., Brooklyn.  
Benjamin F. Rush, 122 Hoyt st., Brooklyn.  
Morris Ginsburg, 506 Claremont parkway, Bronx.  
Gertrude Rudeck, 1048 Washington ave., Bronx.  
Michael F. Fox, 2392 Valentine ave., Bronx.  
William Ludwig Fuhrer, 138 W. 11th st., Manhattan.  
Irving Lippman, 212 W. 14th st., Manhattan.

John L. Buckley, 404 W. 15th st., Manhattan.  
 Rene H. Kaufstein, 1157 Intervale ave., Bronx.  
 Jacob Adelson, 741 Jennings st., Bronx.  
 Bertha Kaiser, 254 E. 23d st., Brooklyn.  
 Sarah Dukore, 4304 15th ave., Brooklyn.  
 Joseph Ventura, 100 E. 5th st., Brooklyn.  
 Albert J. Allen, 6303 20th ave., Brooklyn.  
 Charles F. White, 1753 W. 10th st., Brooklyn.  
 Alfred L. Fisher, 722 E. 4th st., Brooklyn.  
 William J. Avitable, 463 63d st., Brooklyn.  
 Frederick William Boelsen, 202 Weimar st., Elmhurst, Queens.  
 Adelaide L. McNamara, 21 Claremont ave., Manhattan.  
 Thomas E. D. Darling, 203 W. 103d st., Manhattan.  
 Arthur G. Basch, 367 W. 117th st., Manhattan.  
 Benjamin Ehrlich, 255 E. 4th st., Manhattan.  
 K. Henry Rosenberg, 5 Attorney st., Manhattan.  
 Samuel Sweet, 406 Sumner ave., Brooklyn.  
 Julius H. Zieser, 666 Greene ave., Brooklyn.  
 Angelos Aneglopoulos, 211 E. 25th st., Manhattan.  
 William D. Sloane, 347 W. 87th st., Manhattan.  
 Joseph C. Muir, 606 5th ave., Brooklyn.  
 Joseph B. Boudin, 148 New Jersey ave., Brooklyn.  
 Jane Richards, 141 Barbey st., Brooklyn.  
 Adolph G. Kiendl, 156 Sunnyside ave., Brooklyn.  
 Carl S. Heidenreich, 76 Warwick st., Brooklyn.  
 Joseph E. Topper, 2424 Seventh ave., Manhattan.  
 Max Greenbaum, 518 W. 145th st., Manhattan.  
 Irving I. Kremer, 543 W. 146th st., Manhattan.  
 William Zoll, 562 W. 148th st., Manhattan.  
 Wm. R. Spencer, 1468 Union st., Brooklyn.  
 Christine S. Meyer, 1564 President st., Brooklyn.  
 Philip Markendorff, 10 Parkside Court, Brooklyn.  
 Benjamin P. Cohen, 1672 Union st., Brooklyn.  
 Abraham Zimmerman, 775 St. Johns pl., Brooklyn.  
 Barnett Levin, 218 Broome st., Manhattan.  
 Charles O. Schwartz, 126 E. 112th st., Manhattan.  
 Morris Kohn, 1723 Lexington ave., Manhattan.  
 Soldano Sacio, 64 W. 101st st., Manhattan.  
 Rose Gottlieb, 477 Van Buren st., Brooklyn.  
 Adopted by the Board of Aldermen October 23, 1917.

No. 445.

#### Resolution for Special Revenue Bonds, \$1,625, for the Hire of Teams by the Commissioner of Parks, Borough of Queens.

Resolved, That, in pursuance of the provisions of subdivision 8 of section 188 of the Greater New York Charter, the Board of Estimate and Apportionment be and it is hereby requested to authorize the Comptroller to issue Special Revenue Bonds to the amount of one thousand six hundred and twenty-five dollars (\$1,625), the proceeds whereof to be used by the Park Commissioner, Borough of Queens, for the purpose of paying for the hire of teams for the remainder of the year 1917.

Adopted by the Board of Aldermen October 16, 1917.

Approved by the Mayor October 26, 1917.

No. 446.

#### An Ordinance to Amend Section 32 of Article 2 of Chapter 15 of the Code of Ordinances, Relating to "Location and Designation of Markets," and Particularly to "West Washington Market."

Be it Ordained by the Board of Aldermen of The City of New York, as follows:  
 Section 1. Section 32 of article 2 of chapter 15 of the Code of Ordinances, relating to "Location and Designation of Markets," and particularly to "West Washington Market," is hereby amended to read as follows:

§32. West Washington Market.

The lands in the Borough of Manhattan bounded on the north by Bloomfield street and the north side of West 14th street, on the south by the south side of Gansevoort street, on the west by Thirteenth avenue, Tenth avenue, and Marginal stock, from West 13th street to West 14th street, and on the east by Ninth avenue, are hereby dedicated to market purposes, and shall be used and occupied as such, in the manner that may be designated and prescribed by the commissioners of the sinking fund, who shall have full power and authority in respect thereto. The commissioners may, in their discretion, lease any of said lands for such term of years, with such covenant and for such annual rentals, as in their judgment, shall be for the best interests of the City, or continue the use of the same as a public market.

Sec. 2. This ordinance shall take effect immediately.

Adopted by the Board of Aldermen October 16, 1917.

Approved by the Mayor October 26, 1917.

No. 447.

#### Resolution to Authorize the President of the Borough of Queens to Contract for the Construction of a Refuse Destructor Without Public Letting.

Resolved, That, in pursuance of the provisions of section 419 of the Greater New York Charter, the President of the Borough of Queens be and he is hereby authorized and empowered to enter into contract without public letting for the general construction of a refuse destructor at Rockaway Beach in the Fifth Ward of the Borough of Queens, at a cost not to exceed one hundred and thirty-three thousand dollars (\$133,000).

Adopted by the Board of Aldermen October 16, 1917.

Approved by the Mayor October 26, 1917.

No. 448.

#### Resolution Certifying That an Emergency Exists Which Requires That the City Purchase Supplies for Sale to Its Inhabitants.

Be it resolved and certified, pursuant to the provisions of section 14 of chapter 813 of the Laws of 1917, that on account of the deprivation of necessities of life in The City of New York by reason of a shortage in the supply of and excessive charges for milk, meats, other food and fuel, an emergency exists which requires that The City of New York purchase milk, meats, other food and fuel and provide storage for and sell the same to its inhabitants.

Adopted by the Board of Aldermen October 23, 1917.

Approved by the Mayor October 26, 1917.

No. 449.

#### An Ordinance to Amend an Ordinance Establishing a Fund Known as "Manufacturing Fund, Department of Correction."

Be it Ordained by the Board of Aldermen of The City of New York as follows:  
 Section 1. The following ordinance, known as "Manufacturing Fund, Department of Correction," adopted March 17, 1914, and effective March 31, 1914, is hereby amended to read as follows:

AN ORDINANCE providing for the establishment of a special fund for all money realized by the sale of articles manufactured by the Department of Correction in The City of New York.

Be it Ordained by the Board of Aldermen of The City of New York as follows:

Section 1. The Board of Aldermen hereby, in accordance with subdivision 2 of section 23 of article 2A of chapter 26 of the Laws of 1909, as amended by chapter 247 of the Laws of 1913, and in accordance with subdivision 19 of section 20 of article 2A of the same law, approves of the establishment of a fund to be known as "Manufacturing Fund, Department of Correction," and authorizes and directs the Comptroller of The City of New York to place in such fund all money received or realized through the sale of articles manufactured by the Department of Correction.

Sec. 2. The Comptroller of The City of New York is hereby authorized to charge against such fund any voucher received from the Department of Correction for the purchase of raw materials to be used by said department in its manufacturing industries.

Sec. 3. The Comptroller of The City of New York is hereby further authorized and directed to transfer to the General Fund of The City of New York at the end of each calendar year any sums remaining in said manufacturing fund in excess of seventy-five thousand dollars (\$75,000).

Sec. 2. This ordinance shall take effect immediately.

Adopted by the Board of Aldermen October 16, 1917.

Received from his Honor the Mayor October 30, 1917, without his approval or disapproval thereof; therefore, as provided in section 40 of the Greater New York Charter, the same took effect as if he had approved it.

No. 450.

#### Resolution for Special Revenue Bonds, \$400, for Use of the Board of Coroners of the Borough of The Bronx for Automobile Hire.

Resolved, that, in pursuance of the provisions of subdivision 8 of section 188 of the Greater New York Charter, the Board of Estimate and Apportionment be and it is hereby requested to authorize the Comptroller to issue special revenue bonds to the amount of Four Hundred Dollars (\$400), the proceeds whereof to be used by the Board of Coroners of the Borough of The Bronx for the purpose of automobile hire; all obligations contracted for hereunder to be incurred on or before December 31, 1917.

Adopted by the Board of Aldermen October 16, 1917.

Received from his Honor the Mayor October 30, 1917, without his approval or disapproval thereof; therefore, as provided in section 40 of the Greater New York Charter, the same took effect as if he had approved it.

No. 451.

#### An Ordinance to Amend Subdivision 2 of Section 13 of Article 2 of Chapter 24 of the Code of Ordinances, Relating to Peddlers, Particularly to Restricted Streets.

Be it Ordained by the Board of Aldermen of The City of New York, as follows:

Section 1. Subdivision 2 of section 13 of article 2 of chapter 24 of the Code of Ordinances, as amended, is hereby further amended by inserting therein under the caption "Bronx," and in their appropriate place, the following words: Brook avenue, between 144th street and Westchester avenue.

Sec. 2. This ordinance shall take effect immediately.

Adopted by the Board of Aldermen October 16, 1917.

Received from his Honor the Mayor October 30, 1917, without his approval or disapproval thereof; therefore, as provided in section 40 of the Greater New York Charter, the same took effect as if he had approved it.

No. 452.

#### Resolution to Authorize the Board of Trustees of Bellevue and Allied Hospitals to Purchase Certain Supplies Without Public Letting.

Resolved, That, in pursuance of the provisions of section 419 of the Greater New York Charter, the Board of Trustees be and hereby is authorized and empowered to purchase in the open market, without public letting, the following classes of supplies in the amounts respectively stated:

Meats .....	\$10,000 00
Poultry .....	4,000 00
Potatoes .....	2,500 00
Groceries .....	7,500 00
Fish .....	2,500 00
Milk .....	7,500 00
Stock vegetables .....	2,000 00
Bread and rolls .....	4,000 00
Butter .....	4,000 00
Medical and surgical supplies .....	10,000 00

Adopted by the Board of Aldermen October 16, 1917.

Received from his Honor the Mayor October 30, 1917, without his approval or disapproval thereof; therefore, as provided in section 40 of the Greater New York Charter, the same took effect as if he had approved it.

No. 453.

#### Resolution for Special Revenue Bonds, \$600, for the Purpose of Compensating the Stenographer to the Committee on Buildings of the Board of Aldermen.

Resolved, That, in pursuance of the provisions of subdivision 8 of section 188 of the Greater New York Charter, the Board of Estimate and Apportionment be and it is hereby requested to authorize the Comptroller to issue special revenue bonds to the amount of six hundred dollars (\$600), the proceeds whereof to be used by the Committee on Buildings of the Board of Aldermen for the purpose of providing compensation for the Stenographer for the months of September, October, November and December, 1917.

Adopted by the Board of Aldermen October 16, 1917.

Received from his Honor the Mayor October 30, 1917, without his approval or disapproval thereof; therefore, as provided in section 40 of the Greater New York Charter, the same took effect as if he had approved it.

No. 454.

#### Resolution Expressing Sympathy to Alderman Molen Upon the Death of His Father.

Resolved, That the members of the Board of Aldermen hereby extend to their colleague, James J. Molen, sincere sympathy in the hour of affliction, caused by the death of his beloved father.

Adopted by the Board of Aldermen October 16, 1917.

Received from his Honor the Mayor October 30, 1917, without his approval or disapproval thereof; therefore, as provided in section 40 of the Greater New York Charter, the same took effect as if he had approved it.

No. 455.

#### Resolution Appointing Various Persons Commissioners of Deeds.

Resolved, That the following named persons be and they are hereby appointed Commissioners of Deeds:

James C. Amrhein, 500 Grand ave., L. I. City, Queens.  
 Philip Wirth, 247 Hannon st., Brooklyn.  
 Robert Netter, 258 W. 55th st., Manhattan.  
 William Walter, 5434 Amboy rd., Richmond.  
 Luigi Matteo, 111 Grand ave., Brooklyn.  
 Edward J. Darragh, 478 Washington ave., Brooklyn.  
 Louis F. Goldmann, 1087 Atlantic ave., Brooklyn.  
 Andrew J. McNamara, 201 E. 28th st., Manhattan.  
 Charles Riss, 1816 Linden st., Ridgewood, Queens.  
 Harry D. Lott, 440 E. 156th st., Bronx.  
 William S. Sussman, 896 Fox st., Bronx.  
 Raymond J. Conway, 2124 Harrison ave., Bronx.  
 Harry Mayers, 316 E. 102d st., Manhattan.  
 Isidor Schaffer, 175 E. 101st st., Manhattan.  
 Joseph Nierenberg, 60 St. Nicholas ave., Manhattan.  
 Max Miller, 558 Bedford ave., Brooklyn.  
 Samuel Dwight Goldfein, 29 West 118th st., Manhattan.  
 Samuel Braveman, 95 W. 119th st., Manhattan.  
 Morris Stokvis, 60 West 119th st., Manhattan.  
 Isidore Levy, 120 West 112 st., Manhattan.  
 Louis Scherer, 107 Division ave., Brooklyn.  
 Nicola Avv. DeMarco, 332 West 26th st., Manhattan.  
 Jules Geyer, 1820 Cornelia st., Ridgewood, Queens.  
 Joseph C. Kirchmer, 1513 Curtis ave., South, Queens.  
 Naum Jarcho, 88 East 108th st., Manhattan.  
 Harry S. Reiter, 4 East 117th st., Manhattan.  
 Louis J. Gold, 1626 Madison ave., Manhattan.  
 Edith Rose Prendergast, 144 Waverly pl., Manhattan.  
 Charles Lange, 117 West 10th st., Manhattan.  
 Miriam Newmark, 155 West 22d st., Manhattan.  
 Herman Spira, 688 Lafayette ave., Brooklyn.  
 Joseph Loeb, 75 Hart st., Brooklyn.  
 Berthold Frank, 376 Hawthorne st., Brooklyn.  
 Irving Silverman, 557 Kosciuszko st., Brooklyn.  
 Jacques A. Goldstein, 537 Willoughby ave., Brooklyn.  
 Thomas F. McCoy, 379 Hudson st., Manhattan.  
 Joseph L. Bein, 246 Chester st., Brooklyn.  
 Frederick W. Gimpel, 104 Chester st., Brooklyn.  
 Isaac Allen, 349 Stone ave., Brooklyn.  
 Crescenzo De Prospro, 89 Buffalo ave., Brooklyn.  
 Julius Frederick Ohlmann, 155 East 51st st., Manhattan.  
 Frederick Feist, 540 West 165th st., Manhattan.  
 William George Wheeler, 376 Prospect place, Brooklyn.  
 Anna K. Woll, 502 East 165th st., Bronx.  
 George Keiser, 150 Autumn ave., Brooklyn.  
 Edward J. Schick, 1857 Barnes ave., Bronx.  
 Arthur J. Loughran, 2612 Briggs ave., Bronx.  
 Lester F. Roggenstein, 1060 Clay ave., Bronx.  
 Emil G. Roschli, 400 E. 165th st., Bronx.

John J. Murphy, 2378 Bathgate ave., Bronx.  
John Dorr, 2 Highland ave., Queens.  
DeWitt H. Stern, 219 W. 81st st., Manhattan.  
Edward J. O'Gorman, Jr., 411 West End ave., Manhattan.  
Max Henry Winkler, 101 W. 81st st., Manhattan.  
James B. Kilsheimer, Jr., 251 W. 92d st., Manhattan.  
Edgar Williams, 68 W. 65th st., Manhattan.  
Jennie Deloras Williams, 416 E. 144th st., Bronx.  
Emily Stalp, 1398 Bristow st., Bronx.  
Louis Bertcher, 1987 Washington ave., Bronx.  
Joseph Perlinder, 1428 Bryant ave., Bronx.  
Ludwig Lore, 243 55th st., Brooklyn.  
George Bauer, 1922 Palmetto st., Queens.  
Morris Blostein, 850 Intervale ave., Bronx.  
Joseph Morris, 659 E. 165th st., Bronx.  
Felix V. Stanzione, 2644 Marion ave., Bronx.  
Leo V. Nestor, 622 E. 163d st., Bronx.  
Narciso C. Donato, 588 Fordham road, Bronx.  
John J. Burns, 1902 Marmion ave., Bronx.  
Abraham S. Arnold, 252 75th st., Brooklyn.  
Salvatore Scarpato, 616 77th st., Brooklyn.  
Harry Spingler, 157 68th st., Brooklyn.  
William M. Nevin, 142 68th st., Brooklyn.  
Aaron Gross, 464 Neptune ave., Brooklyn.  
J. Arthur Seidman, 2316 Avenue Q, Brooklyn.  
Fred Isaacson, 1417 41st st., Brooklyn.  
Sebastian Fasanello, 1665 70th st., Brooklyn.  
Henry D. Eisengrein, 3928 Bronx boulevard,  
Agnes Boselman, 1189 Greene ave., Brooklyn.  
Edward H. Erckmann, 151 Eldert st., Brooklyn.  
Charles E. Keller, 284 McDouglas st., Brooklyn.  
Charles F. Sals, 385 Dean st., Brooklyn.  
Charles W. Morhous, 385 Pacific st., Brooklyn.  
Louis Sajeve, 603-05 E. 14th st., Manhattan.  
Louis Marzaitz, 306 Pleasant ave., Manhattan.  
Catherine E. Ryan, 350 W. 51st st., Manhattan.  
John H. Borger, 3228 Decatur ave., Bronx.  
George Relyea Brown, 57 Van Siclen ave., Brooklyn.  
Ferdinand A. Kraus, 51 Hendrix st., Brooklyn.  
Edw. J. Dooling, 1784 Tacoma st., Bronx.  
James P. Blue, 355 W. 122d st., Manhattan.  
Charles A. Windisch, 395 Manhattan ave., Manhattan.  
Frank Gray, 59 Old Broaway, Manhattan.  
Madeleine F. Early, 1580 Amsterdam ave.  
George Baruch, 709 E. 6th st., Manhattan.  
Frederick William Caruthers, Jr., 233 Madison st., Brooklyn.  
Katherine L. Bethon, 1327 Jefferson ave., Brooklyn.  
Emanuel Greenberg, 900 Eastern Parkway, Brooklyn.  
George E. Brower, 1084 Park pl., Brooklyn.  
Wurtele Marston, 2017 Caton ave., Brooklyn.  
Chester Frank Richardson, 1179 Rogers ave., Brooklyn.  
William Coats, 720 Avenue C West, Brooklyn.  
William A. Aston, 256 Martense st., Brooklyn.  
J. Hunter Lack, 354 Ocean ave., Brooklyn.  
William Deterling, 1411a Pacific st., Brooklyn.  
Theodore E. Larson, 462 E. 28th st., Brooklyn.  
Rose M. Schuer, 162 Linden ave., Brooklyn.  
Frank P. Lucke, 1353 Park pl., Brooklyn.  
Benjamin N. Dorman, 1674 10th ave., Brooklyn.  
Frank A. Setaro, 141 Second ave., Manhattan.  
George Blatman, 220 East Broadway, Manhattan.  
Pini Halper, 82 Chrystie st., Manhattan.  
Rachmiel Cherkass, 243 E. 13th st., Manhattan.  
Solomon Neiman, 141 Ludlow st., Manhattan.  
Milton A. Jentes, 230 W. 99th st., Manhattan.  
William C. Rittenberg, 251 W. 92d st., Manhattan.  
Isidor Buxbaum, 266 Van Buren st., Brooklyn.  
Norman Bascum Sterrett, Jr., 56 W. 123d st., Manhattan.  
Adopted by the Board of Aldermen October 30, 1917.  
No. 456.

**Resolution Appointing Various Persons Commissioners of Deeds.**

Resolved, That the following named persons be and they are hereby appointed Commissioners of Deeds:

Thomas Francis Reilly, 30 Hampton pl., Brooklyn.  
Neil O'Hare, 93 Concord st., Brooklyn.  
Kathleen Rose Cowley, 157 North Oxford st., Brooklyn.  
Charles William Ferry, 349 E. 78th st., Manhattan.  
Francis S. Murphy, 637 First ave., Manhattan.  
Hugh F. Courtney, 140 E. 31st st., Manhattan.  
George C. Manning, Jr., 493 Myrtle ave., Brooklyn.  
Clement Snow Jacobus, 92 Gates ave., Brooklyn.  
Lewis Levy, 1656 University ave., Manhattan.  
Maurice Neckritz, 549 W. 163d st., Manhattan.  
Morris Quasha, 540 W. 157th st., Manhattan.  
Jennie Schoen, 500 W. 176th st., Manhattan.  
Henry Greenberg, 601 W. 151st st., Manhattan.  
Maxim Kneitel, 835 W. 179th st., Manhattan.  
Frederick L. Kane, 452 Fort Washington ave., Manhattan.  
Jay Francis Dailey, 68 Seaman ave., Manhattan.  
George S. Lord, 570 W. 156th st., Manhattan.  
Lottie Levin, 777 Hewitt pl., Bronx.  
Resnick Barnett, 890 Beck st., Bronx.  
Samuel J. Jacobson, 531 Willoughby ave., Brooklyn.  
Kolman Karl Klein, 167 Havemeyer st., Brooklyn.  
Herbert Herzenberg, 44 Charlton st., Manhattan.  
Max Starch, 270 Rochester ave., Brooklyn.  
Martin Cooper, 513 Stone ave., Brooklyn.  
Louis W. Reiter, 1571 Forty-seventh st., Brooklyn.  
Wm. F. Shady, 6816 Fifth ave., Brooklyn.  
Norman N. Nacman, 1055 Fifty-third st., Brooklyn.  
Edward Charles Cerny, 634 Fifty-sixth st., Brooklyn.  
Herman A. Domp, 799 E. 150th st., Bronx.  
Henry Pizzutiello, 646 Morris ave., Bronx.  
William H. Hennessey, 394 Dean st., Brooklyn.  
George G. Dallan, 389 Dean st., Brooklyn.  
Edwin K. Castano, 260 Dean st., Brooklyn.  
George Marshall Billings, 27 S. Portland ave., Brooklyn.  
Bessie A. McGuire, 368 Union st., Brooklyn.  
Nathan Marks, 1627 Union st., Brooklyn.  
Sadie Davis, 114 Garfield pl., Brooklyn.  
Harry A. McGonigle, 321 E. 69th st.  
John J. Buckley, Jr., 202 W. 119th st., Manhattan.  
Harry Kay Cornelius, 5 W. 125th st., Manhattan.  
Henry J. Krinsky, 134 S. 9th st., Brooklyn.  
James A. Starr, 430 W. 23d st., Manhattan.  
Max Lautenbach, 3409 Jamaica ave., Richmond Hill, L. I., Queens.  
Henry C. Price, 120 South Briggs ave., Richmond Hill, Queens.  
Meyer Rabinowitz, 1402 Park ave., Manhattan.  
Daniel O'Mahoney, 81 W. 12th st., Manhattan.  
Gustave Duffan, 146 W. 13th st., Manhattan.  
Sara Dumont, 59 Varet st., Brooklyn.  
Victoria A. Lihou, 40 Clinton st., Brooklyn.  
Beatrice M. Judge, 922 President st., Brooklyn.  
Thomas J. Hines, 80 Hoyt st., Brooklyn.  
Anna Wilson, 358 W. 53d st., Manhattan.  
Samuel Rosenbaum, 530 Manhattan ave., Manhattan.

Theodore E. Senior, 2786 Marion ave., Bronx.  
Max William Aensler, 3131 Decatur ave., Bronx.  
Richard J. Fleming, 4281 Katonah ave., Bronx.  
Mary F. Ryan, 2894 Bailey ave., Bronx.  
Anthony Johnson, 135 E. 238th st., Bronx.  
Samuel F. Taggart, 343 Fourteenth st., Brooklyn.  
Anita D. Clapperton, 354a Quincy st., Brooklyn.  
Emil H. Schwab, Jr., 283 E. 168th st., Bronx.  
Walter Higenbotham, 100 W. 76th st., Manhattan.  
Madeline V. Mohr, 439 E. 144th st., Manhattan.  
David Witzling, 1138 Simpson st., Bronx.  
Sophis R. Haber, 1535 Hoe ave., Bronx.  
Morris Miodownik, 730 Prospect ave., Bronx.  
Nathaniel Natelson, 995 E. 167th st., Bronx.  
William Abramson, 978 Union ave., Bronx.  
Walter Nicholas Friedrich, 1529 Bryant ave., Bronx.  
Margaret Leslie, 249 W. 115th st., Manhattan.  
Lina N. Meyer, 59 W. 117th st., Manhattan.  
Frances Singer, 371 W. 119th st., Manhattan.  
Max Freedberger, 348 E. 13th st., Manhattan.  
Ernest A. Kendler, 52 Argyle rd., Brooklyn.  
Abraham J. Staub, 1548 President st., Brooklyn.  
Abraham A. Kotzen, 784 Eastern Parkway, Brooklyn.  
Louis Minore, 35 Market st., Manhattan.  
Donato Di Sesa, 114 Mulberry st., Manhattan.  
Bernard Kirsch, 195 Eldridge st., Manhattan.  
William H. Schuman, 26 E. 111th st., Manhattan.  
W. J. Ruggles, 159 Manor rd., Richmond.  
Benjamin Scaiano, 42 Taft ave., Richmond.  
David C. Hirsch, 312 W. 93d st., Manhattan.  
Paul Charles Werner, 202 Riverside Drive, Manhattan.  
Frank L. Weil, 30 W. 87th st., Manhattan.  
Lewis L. Rosenthal, 432 Central Park West, Manhattan.  
Horatio Birdsall, 835 Quincy st., Brooklyn.  
Geo. G. Brinckerhoff, 604 W. 135th st., Manhattan.  
Marguerite F. Gossman, 613 W. 138th st., Manhattan.  
David J. Barry, 56 W. 126th st., Manhattan.  
Joseph Rosenthal, 200 W. 126th st., Manhattan.  
Frank G. Rothfuss, 2454 Eighth ave., Manhattan.  
Adopted by the Board of Aldermen October 30, 1917.  
No. 457.

**An Ordinance to Amend Subdivision 2 of Section 13 of Article 2 of Chapter 24 of the Code of Ordinances, Relating to Restricted Streets.**

Be it Ordained by the Board of Aldermen of The City of New York as follows: Section 1. Subdivision 2 of section 13 of article 2 of chapter 24 of the Code of Ordinances, as amended, is hereby further amended by inserting therein, under the caption "Manhattan," and in their appropriate place, the following words: 6th avenue, between 23rd and 30th streets.

Sec. 2. This ordinance shall take effect immediately.

Adopted by the Board of Aldermen October 23, 1917.

Received from his Honor the Mayor November 13, 1917, without his approval or disapproval thereof; therefore, as provided in section 40 of the Greater New York Charter, the same took effect as if he had approved it.

No. 458.

**Resolution for Special Revenue Bonds, \$8,951, for the Purpose of Continuing Boat Service in the Department of Public Charities.**

Resolved, That in pursuance of the provisions of subdivision 8 of section 188 of the Greater New York Charter, the Board of Estimate and Apportionment be and it is hereby requested to authorize the Comptroller to issue Special Revenue Bonds to the amount of eight thousand nine hundred and fifty-one dollars (\$8,951), the proceeds whereof to be used by the Commissioner of Public Charities, for the purpose of continuing boat service in September, all obligations contracted for hereunder to be incurred on or before December 31, 1917.

Adopted by the Board of Aldermen October 23, 1917.

Received from his Honor the Mayor November 13, 1917, without his approval or disapproval thereof; therefore, as provided in section 40 of the Greater New York Charter, the same took effect as if he had approved it.

No. 459.

**An Ordinance to Amend Subdivision 3 of Section 145 of Article 13 of Chapter 23 of the Code of Ordinances, Relating to "Posts and Poles."**

Be it Ordained by the Board of Aldermen of The City of New York as follows: Section 1. Subdivision 3 of section 145 of article 13 of chapter 23 of the Code of Ordinances, relating to "posts and poles," is hereby amended to read as follows:

3. Ornamental lamp-posts. Ornamental posts, surmounted by lamps, may be erected within stoop lines on sidewalks, near the curb, in front of hotels, churches, theatres, railroad stations, and places of business, apartment houses and places of public assemblage, in any street or public place. No such post shall exceed in dimensions at the base more than 18 inches in diameter, if circular in form, and, if upon a square base, no side thereof shall exceed 18 inches; provided that one of the lamps, to be installed and maintained on each of the lamp-posts to be erected, shall be lighted and remain lighted every night, during the hours prescribed for public street lamps. The work to be done and illuminant supplied shall be at the expense of the person maintaining such posts and lamps.

Sec. 2. This ordinance shall take effect immediately.

Adopted by the Board of Aldermen October 23, 1917.

Received from his Honor the Mayor November 13, 1917, without his approval or disapproval thereof; therefore, as provided in section 40 of the Greater New York Charter, the same took effect as if he had approved it.

No. 460.

**Resolution to Establish the Grades of Positions of Steamfitters' Helper and Pipefitters' Helper in City Departments.**

Whereas, The Board of Estimate and Apportionment adopted the following resolution at a stated meeting held October 5, 1917:

Resolved, That the Board of Estimate and Apportionment, pursuant to the provisions of section 56 of the Greater New York Charter, recommends to the Board of Aldermen the establishment in City departments of the grades of positions, in addition to those heretofore established, as follows:

Title.	Rate Per Diem.	Number of Incumbents.
Steamfitter's Helper .....	\$3 40	Unlimited
Pipefitter's Helper .....	3 40	Unlimited

Resolved, That the Board of Aldermen hereby approves of and concurs in the above resolution and fixes the compensation of said positions as set forth therein.

Adopted by the Board of Aldermen October 23, 1917.

Received from his Honor the Mayor November 13, 1917, without his approval or disapproval thereof; therefore, as provided in section 40 of the Greater New York Charter, the same took effect as if he had approved it.

No. 461.

**Resolution Amending Resolution to Authorize the Commissioner of Plant and Structures to Contract for Use of Cable Wrapping Machines Without Public Letting.**

Resolved, That the following resolution adopted October 2, 1917 and received from his Honor the Mayor October 16, 1917, without his approval or disapproval:

"Resolved, That, in pursuance of the provisions of section 419 of the Greater New York Charter, the Commissioner of Plant and Structures be and he is hereby authorized and empowered to enter into a contract with Holton D. Robinson, without public letting, for the rental of certain machines and accessories, for use in the work of wrapping the main cables of the Williamsburg Bridge, at a price of 80 cents per linear foot of cable wrapped, the total cost not to exceed three thousand dollars (\$3,000)."

—be and the same is hereby amended by striking therefrom the words and figures "three thousand dollars (\$3,000)" and inserting in lieu thereof the words and figures "six thousand six hundred dollars (\$6,600)."

Adopted by the Board of Aldermen October 23, 1917.

Received from his Honor the Mayor November 13, 1917, without his approval or disapproval thereof; therefore, as provided in section 40 of the Greater New York Charter, the same took effect as if he had approved it.

No. 462.

**Resolution Establishing Various Grades of Positions in the Department of Public Markets.**

Whereas, The Board of Estimate and Apportionment adopted the following resolution at a stated meeting held July 19, 1917:

Resolved, That the Board of Estimate and Apportionment, pursuant to the provisions of section 56 of the Greater New York Charter, hereby recommends to the Board of Aldermen the establishment for the new Department of Public Markets, the creation of which was recommended by resolution of the Board of Estimate and Apportionment on June 29, 1917, pursuant to the provisions of section 71 of the Farms and Markets Law, enacted by chapter 802 of the Laws of 1917 (being chapter 69 of the Consolidation Laws), the following grades of positions, in addition to those which will become effective by transfer under the law, upon the appointment of a Commissioner of Public Markets by the Mayor, as follows:

Title.	Salary.	Number of Incumbents.
Draftsman (Architectural) .....	\$1,800 00	One
Clerk .....	1,320 00	One
Bookkeeper .....	1,320 00	One
Senior Stenographer .....	1,320 00	One
Stenographer .....	960 00	One
Junior Stenographer .....	720 00	One
Junior Clerk .....	420 00	One

Resolved, That the Board of Aldermen hereby approves of and concurs in the above resolution and fixes the salaries of said positions as set forth therein.

Adopted by the Board of Aldermen October 30, 1917.

Received from his Honor the Mayor November 13, 1917, without his approval or disapproval thereof; therefore, as provided in section 40 of the Greater New York Charter, the same took effect as if he had approved it.

No. 463.

**An Ordinance to Amend Subdivision 1 of Section 80 of Article 8 of Chapter 14 of the Code of Ordinances, Relating to "Hacks, Cabs and Taxicabs," and Particularly to "Definitions."**

Be it Ordained by the Board of Aldermen of The City of New York, as follows: Section 1. Subdivision 1 of section 80 of article 8 of chapter 14 of the Code of Ordinances, relating to "Hacks, Cabs and Taxicabs," and particularly to "Definitions," is hereby amended to read as follows:

1. Public hack, a vehicle plying for hire, for which public patronage is solicited upon the streets; any vehicle carrying passengers for hire, operating from or in a railroad station or steamship landing.

Sec. 2. This ordinance shall take effect immediately.

Adopted by the Board of Aldermen November 13, 1917.

Approved by the Mayor November 15, 1917.

No. 464.

**Resolution to Establish the Grade of Position of Associate Justice in the Court of Special Sessions by the Addition of One.**

Whereas, The Board of Estimate and Apportionment adopted the following resolution at a stated meeting held November 9, 1917:

Resolved, That the Board of Estimate and Apportionment, pursuant to the provisions of section 16, article 2 of chapter 659 of the Laws of 1910 (Inferior Criminal Courts Act), hereby recommends to the Board of Aldermen an increase in the number of Associate Justices in the Court of Special Sessions, in addition to those heretofore provided, as follows:

Title.	Rate per Annum.	Number of Incumbents.
Associate Justice .....	\$9,000 00	One

Resolved, That the Board of Aldermen hereby approves of and concurs in the above resolution and fixes the salary of said position as set forth therein.

Adopted by the Board of Aldermen November 13, 1917.

Approved by the Mayor November 19, 1917.

No. 465.

**Resolution for Special Revenue Bonds, \$6,000, for the Hire of Labor by the President of the Borough of Manhattan.**

Resolved, That, in pursuance of the provisions of subdivision 8 of section 188 of the Greater New York Charter, the Board of Estimate and Apportionment be and it is hereby requested to authorize the Comptroller to issue Special Revenue Bonds to the amount of six thousand dollars (\$6,000), the proceeds whereof to be used by the President of the Borough of Manhattan for the purpose of hire of labor for the remainder of the year 1917.

Adopted by the Board of Aldermen November 13, 1917.

Approved by the Mayor November 20, 1917.

No. 466.

**Resolution Appointing Various Persons Commissioners of Deeds.**

Resolved, That the following named persons be and they are hereby appointed Commissioners of Deeds:

John R. Healy, 430 W. 118th st., Manhattan.  
John F. Dixon 64 Brooklyn ave., Brooklyn.  
George Wagner, 29 Covert st., Brooklyn.  
John O'Kane, 50 Johnson st., Brooklyn.  
Josephine Thompson, 94 Concord st., Brooklyn.  
D. Charles Campbell, 134 North Oxford st., Brooklyn.  
George A. Hyman, 6 Pitt st., Manhattan.  
Martin J. Cooke, 504 West 57th st., Manhattan.  
John E. Lynch, 247 W. 50th st., Manhattan.  
Elek John Ludvigh, Hotel Biltmore, 43d st. and Madison ave., Manhattan.  
Leo Robbins, 1143 Lexington ave., Manhattan.  
Charles A. Chase, 479 Franklin ave., Brooklyn.  
Rebatalbot Swain, 268 Gates ave., Brooklyn.  
David T. Libby, 123 Johnson ave., Richmond.  
Alfred T. Rowe, 700 Boyd ave., Woodhaven, Queens.  
Harry G. Hecht, 310 Brevoort st., Kew Gardens, Queens.  
Samuel Thomas Walkup, 875 West 180th st., Manhattan.  
Harry Sessler, 900 Riverside drive, Manhattan.  
Cerner A. Weiss, 25 Post ave., Manhattan.  
Frida Horkimer, 570 West 156th st., Manhattan.  
Elmore Cohen, 550 West 170th st., Manhattan.  
Irving H. Labagh, 875 West 180th st., Manhattan.  
Harry S. Barton, 966 Anderson ave., Bronx.  
Mary J. Noonan, 338 East 93rd st., Manhattan.  
Abraham Gruber, 154 East 103d st., Manhattan.  
George W. Kuhn, 471 Willoughby ave., Brooklyn.  
Samuel E. Oppenheim, 1092 Lafayette ave., Brooklyn.  
Otto H. Von Damm, 12 Quint ave., Brooklyn.  
Samuel Gurowitz, 213 Sumner ave., Brooklyn.  
Jos. W. Schwartz, 190 Stockton st., Brooklyn.  
Andrew B. Yacenda, 152 Roebling st., Brooklyn.  
Michael Andrushko, 36 Grand st., Brooklyn.  
Isidor M. Knauer, 164 Havemeyer st., Brooklyn.  
Morris Kunikoff, 1242 East New York ave., Brooklyn.  
Adelina H. Kuch, 156 Buffalo ave., Brooklyn.  
Henry K. King, 1424 St. Mark's ave., Brooklyn.  
Max Peller, 459 Hinsdale st., Brooklyn.  
Jacob Resnick, 41st st., Brooklyn.  
Thomas B. Gilchrist, 9106 Ridge boulevard, Brooklyn.  
Edwin R. Apfel, 102 East 74th st., Manhattan.  
Felix Goldsmith, 61 West 86th st., Manhattan.  
John T. Keenan, 297 Vanderbilt ave., Brooklyn.  
Vito Antonio Pittaro, 590 Morris ave., Bronx.  
Samuel S. Visgyer, 243 West 122nd st., Manhattan.

Charles O. Snyder, Merrick rd. and Anderson ave., Jamaica, Queens.

Bessie F. Goetschius, 104 Grand ave., Jamaica, Queens.

Joseph R. Schwartz, 1365 5th ave., Manhattan.

Bernhard Goldschmidt, 168 E. 96th st., Manhattan.

Harry Broadman, 1245 Park ave., Manhattan.

John G. Jahing, 25 East 109th st., Manhattan.

Joseph Frieman, 105 East 14th st., Manhattan.

Valentine Thomas, 265 6th ave., Manhattan.

August Hen, Jr., 223 Weirfield st., Brooklyn.

Michael I. Harris, 61 Stagg st., Brooklyn.

Gertrude Caminez, 571 5th st., Brooklyn.

Walter V. Nacey, 1266 Morris ave., Bronx.

Walter B. Solinger, 150 W. 79th st., Manhattan.

Percy Roy Hancock, 201 W. 109th st., Manhattan.

Edward Jacobs, 348 Central Park West, Manhattan.

Gertrude Brand, 879 Kelly st., Bronx.

Fannie Raab, 1000 Hoe ave., Bronx.

Morris Weintraub, 942 Leggett ave., Bronx.

Kitty Lachmann, 756 Hewitt pl., Bronx.

Charles M. Abrahams, 1325 Prospect ave., Bronx.

Michael Victor Rosenberg, 930 Fox st., Bronx.

Louis B. Siegel, 1057 Hoe ave., Bronx.

Peter Alpern, 827 Union ave., Bronx.

Samuel Friedman, 855 Tremont ave., Bronx.

Morris D. Silverstein, 1151 E. 165th st., Manhattan.

W. Ernest Robinson, 2681 Bainbridge ave., Bronx.

Louis Blaich, 184 Webster ave., Brooklyn.

Emil Dickman, 942 E. 9th st., Brooklyn.

Lillian L. Galitzka, Atlantic ave., Beach 45th st., Sea Gate, Brooklyn.

Clarence I. Groudey, 1340 71st st., Brooklyn.

Abraham M. Pariser, 6120 19th ave., Brooklyn.

Albert J. H. Leuchtog, 203 W. 111th st., Manhattan.

Isidor Roniger, 260 East 4th st., Manhattan.

Louis I. Grimes, 199 Hancock st., Brooklyn.

Vera Moore, 221 Halsey st., Brooklyn.

John Francis Smith, 478 Lexington ave., Brooklyn.

Robert H. King, 285 Bedford ave., Brooklyn.

James A. Cuddy, 169 Balic st., Brooklyn.

R. Gordon Mackay, 173 Hicks st., Brooklyn.

Elias Johnson, 1653 60th st., Brooklyn.

Oscar H. Cacciola, 16 Second st., Brooklyn.

Helen B. Pack, 347 W. 55th st., Manhattan.

A. T. Schneider, 766 11th ave., Manhattan.

Florence Perry, 73 Halsey st., Brooklyn.

Emily Battey, 3272 Decatur ave., Bronx.

William Cohen, 2536 Grand Concourse, Bronx.

John H. Gamgee, 206 17th st., Brooklyn.

Benjamin Schenholz, 927 Dumont ave., Brooklyn.

Jacob J. Brown, 302 New Jersey ave., Brooklyn.

Olga Rosenthal, 201 W. 148th st., Manhattan.

Howard C. Leavy, 3569 Broadway, Manhattan.

William Geo. Kirkland, 120 Lawrence st., Flushing, Queens.

Abraham J. Lifshitz, 1580 President st., Brooklyn.

Mary Gormley, 906 Ditmas ave., Brooklyn.

Morris Neimark, 1535 Sterling pl., Brooklyn.

John A. Davidson, 116 Buckingham rd., Brooklyn.

Charles L. Camerick, 1411 Dorchester rd., Brooklyn.

Joseph J. Dilgen, 2 Fairview pl., Brooklyn.

Michel Spiro, 448 15th st., Brooklyn.

Paula Sepin, 427 1st st., Brooklyn.

Margaret B. Pender, 1015 8th ave., Brooklyn.

Joseph Ether, 33 Seventh st., Manhattan.

Jacob Bercovich, 214-16 Eldridge st., Manhattan.

Charles A. Irwin, 230 Midwood st., Brooklyn.

Lillian Kohn, 1723 Lexington ave., Manhattan.

Rose Rauch, 1 East 115th st., Manhattan.

Charles P. Foster, 179 East 11th st., Manhattan.

Charles E. Ochs, 983 West End ave., Manhattan.

Francis O. Brophy, 414 Monroe st., Brooklyn.

Frank C. Mulrenan, 306 Van Buren st., Brooklyn.

Charles P. Moleschini, 749 McDonough st., Brooklyn.

Gustave Vogel, 599 Monroe st., Brooklyn.

Julia Halprin, 411 Stuyvesant ave., Brooklyn.

Bernhard Davidson, 165 Patchen ave., Brooklyn.

James S. Watson, 262 West 133rd st., Manhattan.

Max C. Mandel, 2400 7th ave., Manhattan.

Adopted by the Board of Aldermen November 20, 1917.

No. 467.

**Resolution to Authorize the Commissioner of Street Cleaning to Purchase Forage Without Public Letting.**

Resolved, That, in pursuance of the provisions of section 419 of the Greater New York Charter, the Commissioner of Street Cleaning be and he is hereby authorized and empowered to purchase forage, consisting of oats, hay, straw and bran, in the open market, without public letting, at a total expenditure not to exceed twenty-five thousand dollars (\$25,000).

Adopted by the Board of Aldermen November 20, 1917.

Approved by the Mayor November 22, 1917. P. J. SCULLY, City Clerk.

**DEPARTMENT OF HEALTH.**

**Vital Statistics.**

Summary for Week Ended Saturday, 12 M., Nov. 17, 1917.

Boroughs	Population Estimated U. S. Cen- Popula- sus, April tion, July 15, 1910. 1, 1917.		Deaths.				Death-rate.			
			1916.	1917.	*Cor- rected, 1917.	Births, Mar- riages, Births.	1916.	1917.	*Cor- rected, 1917.	
Manhattan .....	2,331,542	2,682,977	595	577	556	1,196	539	43	11.82	10.81
The Bronx .....	430,980	599,216	125	132	135	334	140	13	11.36	11.76
Brooklyn .....	1,634,351	1,975,801	434	453	475	916	261	38	11.77	12.54
Queens .....	284,041	379,696	94	97	95	169	30	7	13.42	13.33
Richmond .....	85,969	99,802	24	32	30	45	16	4	12.83	15.68
City of New York	4,766,883	5,737,492	1,272	1,291	1,291	2,660	986	105	11.88	11.74

\*Corrected by redistributing deaths according to borough of residence. During the first forty-six weeks of this year there were 69,585 deaths, a rate of 13.76 per 1,000 population. During the corresponding weeks of last year there were 68,483 deaths, a rate of 13.86 per 1,000 population.

Cases of Infectious Diseases for Week Ended Nov. 17, 1917.

Tuberculosis .....	320	Chickenpox .....	143	Syphilis .....	1,030
Diphtheria and Croup .....	261	Typhus Fever .....	..	Gonorrhoea .....	1,232
Measles .....	185	Typhoid Fever .....	20	Poliomyelitis .....	..
Scarlet Fever .....	142	Whooping Cough .....	116		
Smallpox .....	..	Cerebro-spinal Meningitis ..	2	Total .....	3,451

**DEPARTMENT OF FINANCE.**

**Abstract of Proceedings for Week Ended Oct. 27, 1917.**

**Deposited in the City Treasury.**

To the Credit of the City Treasury .....	\$7,363,723 97
To the Credit of the Sinking Funds .....	10,091,110 31
Total .....	\$17,454,834 28

Warrants Registered for Payment.	
Appropriation Accounts, "A" Warrants.....	\$21,556,039 39
Special Revenue Bond Fund Accounts, "B" Warrants.....	188,156 80
Corporate Stock Fund Accounts, "C" Warrants.....	4,770,424 48
Special and Trust Fund Accounts, "D" Warrants.....	1,240,051 30
Total .....	\$27,754,671 97

Stock and Bonds, Etc., Issued.	
Corporate Stock Notes .....	\$2,000,000 00
Special Revenue Bonds .....	500,000 00
Assessment Bonds .....	3,250,000 00
Total .....	\$5,750,000 00

Stock and Bonds, Etc., Redeemed.	
Corporate Stock .....	\$245,960 00
Corporate Stock Notes .....	9,892,000 00
Revenue Bonds .....	147,000 00
Assessment Bonds .....	2,000 00
Total .....	\$10,286,960 00

**Suits, Court Orders, Etc., Filed.**

Patk. E. Callahan, order; Chas. G. Hiller, Chas. Purdy, Rose T. Knowles, certified copy of order; David Hockstadter et al., transcript of judgment; David C. Hirsch and another, order; May Hurley, Title Guarantee & Trust Co., Magdalena Hess (2), Antonio Scozzaro, Lucia Madeo, Wm. M. Hoes, certified copy of order; David C. Hirsch and ano., order; P. J. Duffy, copy judgment; Solomon Levy, order; Anna Julia Japp, summons; N. Y. Savings Bank, Elizabeth G. Pierson, summons and complaint; Carrie Fisher, order.

**Claims Filed.**

Sanborn Map Co., re maps; Bauer, Mrs. Mary, services rendered by son John; O'Malley, James, services rendered; Hauser, R., and Braccioldi, Rocco, damages; Cohen, Benjamin, refund of deposit; von Welden, Eugene, and Wechsler, Jacob, personal injuries; Schroeder, John, and von Suidan, John, damages; Grimaldi, Conception, personal injury; Mundus, John H., and Langsdorf & Co., S., damages; McGovern, Dudley, and Guarini, Genima, personal injuries; Jamouneau Co., Wm. H., damages; Peyser, Harry M., refund; O'Leary, Jeremiah F., damages; Porter, John T., personal injuries; Zwilling, Paul, Hide & Leather Storage Co. and Hess & Co., Morris, damages; Gill, Phoebe, personal injury; Carlucci, William, damages; Beaver Engineering & Cont. Co., labor, etc.; Mitchell, Charlotte E., and Hubbard, George M., damages; Geissinger, A. C., salary; McCarthy, Marcella, Strauss, Leopold, Molz, Adelaide, personal injury; Molz, Henry, loss of services; Chirechella, Michael, infant, and Hamilton, Anne C., personal injury; Urban Water Supply Co., water; Trost, Eva M., personal injury; Berry Paper Co., Inc., damages; Weehawken Drydock Co., repairs; Carl, Peter, damages; Jamouneau Co., Wm. H., amount deducted; Dworsky, A. J. and ano., Andrews, Miss A. A. Blatman, George J., and Tolken, Conrad, damages; Dina, Alfio, guardian, personal injuries; Titus, Henry, refund of personal tax; Jacobs, Samuel, refund.

**Affirmative Claims Filed.**

Brassen, M., \$3.75; Mulcahy, T. H., \$6.88; Wilson, Mrs. R., \$3.88; Rosenfeld, Mr., \$6.88; Michelson, M., \$6.88; Kleiner, M., \$1.17; Rodgers & Hagerty, \$5.19; Oxy. Acetylene Welding & Machine Co., \$6.63; Dale, J. S., \$6.63; Terry Bldg. Co., \$4.94; Deasey, Mrs., \$8.17; Orsa, Michael, \$6.63; Strong Construction Co., \$6.88; Loses, Leon, \$6.88; Interborough R. T. Co., \$8.38; Crystal, H. S. & S. O., \$4.44; Salem Land Co., \$1.88; R. S. L. Realty Co., \$5.63; Esposito, Tony, \$5.24; Mrs. Geller, \$5.63; Luden, Meyer, \$4.20; Troise, G. V., \$1.25; Hoyt, C., \$3; Bronx House Wrecking & Bldg. Material Co., \$7.08; Baker Co., Frank, \$3.88; Postal Ins. Co., \$1.88; Arnold, Wm. C., \$2.63; Zuccano, Mrs., \$3.25; Sharun & Co., E., \$3.88; Troise, G. V., \$31.64; N. Y. Telephone Co., \$20.59; Harlem Dairy Product Co., \$8; Jabing, John, \$55.50; DeAngelo, Antonio, \$15.69; Daniels Co., Oscar, \$31.47; E. F. Construction Co., Inc., \$109.05; Kumsa, Harry, \$12.73; Chase, Leon G., \$4.50; Smith, Chas., \$5.77; McAllister, Jas., \$2.32; Prince, Felix, \$6.30; McCallum, Edw., \$2.07; Flynn, Wm. J., \$140.07; Booth, A. B., \$3.75.

**Taxes, Applications and Miscellaneous Matters Filed.**

Beere, George W., re contract; Beth, Homedrosch Hagodal of Harlem, cancellation of taxes and water charges; Smith, Inc., refund of taxes; U. S. Title Guarantee Co., cancellation of water charges; Tax Department, cancellation of taxes; Schumann, Theodore, reduction of taxes; Wadick, Mary F., cancellation of water charges; Haslan, Robert C., cancellation of taxes; Gen. Platers' Supply Co., request for information re tax law; McDermott, Thomas, re contract; Halprin, Abr. J., reduction of water charges; Swedish Bethany M. E. Church, refund of taxes; Cash, Catherine, adjustment of interest; Day Star Baptist Church, cancellation of water charges; Manhattan Carting Co., Inc., re mechanic's lien; Wholey, Michael, cancellation of assessment.

Julia F. Henry, Cancel. Tax, Granted.

**Affirmative Claims Disposed Of.**

Burns Bros. Coal Co., expenses; B. Strimaitis, expenses; Jacob Merckel, locating tap; Jacob Merckel, shutting off tap; Wm. Finkel, shutting off tap; Leo. Benheim, damages; John A. Grimes, damages; Chas. Rosenthal, expenses; L. Russo, expenses.

**Claims Disposed Of.**

Edw. A. Kole, refund; Mae Eddery Dernberg and Jeannette Smith, damages; Wilson & Co., Inc., beef; Mullane, Thomas, and Jos. S. Haight, damages; Max Miller, refund; R. Baun, damages; G. Gesnaldi, expenses; C. J. O'Callaghan, services; Brooklyn Daily Eagle, Brooklyn Daily Times, Brooklyn Union Pub. Co., Brooklyn Citizen, Roehr Pub. Co., Brooklyn Daily Eagle, Brooklyn Daily Times, Brooklyn Union Pub. Co., Brooklyn Citizen and Roehr Pub. Co., advertising; Rudolph Stutzmann, burial; Alice A. Chadwick, rent; Goodwin Gallagher Sand & Gravel Corp., demurrage; Jas. J. Carey, Prev. rate of wages; Mrs. Adella Siegel and Chas. E. Milard, damages.

**Approval of Sureties.**

The Comptroller approved of the adequacy and sufficiency of the sureties on the following proposals, viz.:

President, Borough of The Bronx—Repaving, etc., E. 158th st.; The Asphalt Construction Company, National Surety Company and Globe Indemnity Co., sureties. Repaving roadway Bronx and Pelham Parkway; The Union Paving Co., U. S. Fidelity & Guaranty Co. and Maryland Casualty Co., sureties. Ashes; A. Spadaccini, Maryland Casualty Co., surety.

President, Borough of Brooklyn—Regulating, etc., 80th st.; Cranford Co., American Surety Co., and Fidelity & Deposit Co., sureties. 78th st.; Cranford Company, American Surety Co. and Fidelity & Deposit Co., sureties. 20th st.; Cranford Co., American Surety Co. and Fidelity & Deposit Company, sureties. Hopkinson ave.; The Sicilian Asphalt Paving Co., National Surety Company and Globe Indemnity Company, sureties. 68th st.; Cranford Company, American Surety Co. and Fidelity & Deposit Company, sureties. Van Brunt st.; Frank J. Gallagher, Aetna Casualty & Surety Co., surety. Montgomery st.; Borough Asphalt Co., National Surety Co. and Globe Indemnity Co., sureties. Montgomery st.; Borough Asphalt Co., National Surety Co. and Globe Indemnity Co., sureties. Thatford ave., Borough Asphalt Co., National Surety Co. and Globe Indemnity Co., sureties. Repaving Park ave. from W. 162nd to 165th st.; The Asphalt Construction Co., National Surety Co. and Globe Indemnity Co., sureties.

Department of Correction—Supplies; Pfister & Vogel Leather Co., Fidelity & Deposit Co., surety.

Department of Docks and Ferries—Installing Electrical Equipment, Freight Shed, W. 46th st. Pier, North River; Lustig & Weil, Hartford Accident & Indemnity Co. and Fidelity & Casualty Co., surety.

Department of Education—Electrical Work P. S. 37, 39 and 51, Bronx; M. Levi & Co., Aetna Casualty Co., surety. Motor Truck; Hurlburt Motor Truck Co., London & Lancashire Indemnity Co., surety.

Board of Elections—Ballots; M. B. Brown Printing & Binding Co., National Surety Company, surety.

Fire Department—Fire hook and ladder trucks; South Bend Motor Car Works, New Amsterdam Casualty Co., surety. Cables; Habirshaw Electric Cable Co., U. S. Guarantee Co., surety. Western Electric Co., Globe Indemnity Co., surety. Six Motor Trucks; Guaranty Motor Co., London & Lancashire Indemnity Co., surety.

Department of Health—Plumbers' Supplies, Sanatorium, Otisville, Orange Co., N. Y.; Standard Plumbing Supply Co., check in lieu of bond, \$164.70. President, Borough of Manhattan; regulating, etc., 59th st., 2nd to 3rd aves.; Cramer & Ludecke, National Surety Company, surety. Widening, etc., portions of 38th st., Madison to 7th aves., etc.; Anthony Ferris, Royal Indemnity Company, surety.

Department of Parks—Forage; F. J. Lennon & Co., International Fidelity Insurance Company, surety. Fence around playground at Convent ave.; William Gerstle Engineering Co., New Amsterdam Casualty, surety.

Department of Public Charities—Construction of New Cumberland St. Hospital; Albert Winternitz, London & Lancashire Indemnity Co. and Globe Indemnity Co., sureties. Supplies; Hollister Wilson Laboratories, American Surety Co. of N. Y., surety.

Public Service Commission—Direct line in Livonia ave.; W. G. Cooper, Inc., National Surety Co. and Globe Indemnity Co., sureties.

President, Borough of Queens—Paving: Hughes (Woodbine) st.; The Sicilian Asphalt Paving Co., National Surety Company and Globe Indemnity Co., sureties. Paving, etc., Hancock st.; Cleveland Trinidad Paving Co., U. S. Fidelity & Deposit Co. and Fidelity & Deposit Co., sureties.

Department of Water Supply, Gas and Electricity—Coal; G. Rowe, Aetna Casualty & Surety Co., surety. Filter bed at Mt. Kisco; Sanford Co., Inc., Royal Indemnity Co., surety.

**Opening of Proposals.**

The Comptroller by representative attended the opening of proposals at the following departments, viz.:

Armory Board—Remodeling, etc., Old 8th Coast Defense Command Armory, 94th st. and Park ave.; installation of single unit lighting system in Drill Shed, etc., 14th Regiment; lighting system, 47th Regiment.

Bellevue and Allied Hospitals—White potatoes.

Central Purchasing Committee—Milk and cream.

Department of Docks and Ferries—6,000 cubic yards of riprap stone, etc., Dover st. section of East River.

President, Borough of Manhattan—Alterations and sewers in various streets, Borough of Manhattan; regulating and repaving various streets, Manhattan; repaving Broadway and Madison ave., Manhattan.

Police Department—Alterations to 276th Precinct Station House; plumbing at 276th Precinct Station House.

President, Borough of Richmond—Sewer in Bush ave., from Sylvan pl. to 350 feet south therefrom.

Board of Water Supply—Construction of keeper's house, Silver Lake Reservoir.

Department of Water Supply, Gas and Electricity—Valve box castings, chloride of lime and liquid chlorine.

SHEPARD A. MORGAN, Deputy Comptroller.

**Changes in Departments, Etc.**

**TENEMENT HOUSE DEPARTMENT.**

Services Ceased—Clerks: William Yonet, 33 Forsyth st., at \$360 per annum, Nov. 16; Owen F. Smith, 127 DeKalb ave., Brooklyn, at \$660 per annum, Nov. 15. Dolores V. Neuman, 82 Penn st., Brooklyn; Grace Rogers, 286a Vanderbilt ave., Brooklyn, and Florence Rosenberg, 788 Park st., Brooklyn, Temporary Typewriting Copyists, Nov. 12.

**OFFICIAL DIRECTORY.**

Unless otherwise stated, the Public Offices of the City are open for business from 9 a. m. to 5 p. m.; Saturday, 9 a. m. to 12 noon.

**CITY OFFICES.****MAYOR'S OFFICE.**

City Hall, Telephone, 1000 Cortlandt. John Purroy Mitchell, Mayor. Theodore Rousseau, Secretary. Samuel L. Martin, Executive Secretary. Paul C. Wilson, Assistant Secretary. Bureau of Weights and Measures. Municipal Building, 3d floor. Telephone, 1498 Worth.

Fred. H. Tighe, Deputy and Acting Commissioner.

**COMMISSIONER OF ACCOUNTS.**

Municipal Building, 12th floor. Telephone, 4315 Worth.

Leonard M. Wallstein, Commissioner of Accounts.

**BOARD OF ALDERMEN.**

Clerk's Office, Municipal Building, 2nd floor. Telephone, 4430 Worth.

P. J. Scully, Clerk.

President of the Board of Aldermen. City Hall, Telephone, 6770 Cortlandt.

Frank L. Dowling, President.

**BOARD OF AMBULANCE SERVICE.**

Municipal Building, 10th floor. Ambulance Calls, 3100 Spring. Administration Offices, 748 Worth.

**ARMORY BOARD.**

Municipal Building, 8th floor. Telephone, 594 Worth.

C. D. Rhinehart, Secretary.

**ART COMMISSION.**

City Hall, Telephone, 1197 Cortlandt.

John Quinoy Adams, Assistant Secretary.

**BOARD OF ASSESSORS.**

Municipal Building, 8th floor. Telephone, 29 Worth.

William C. Ormond, Chairman.

St. George B. Tucker, Secretary.

**BELLEVUE AND ALLIED HOSPITALS.**

26th st. and 1st ave. Telephone, 8800 Madison Square.

Dr. John W. Brannan, President.

J. K. Paulding, Secretary.

**CENTRAL PURCHASE COMMITTEE.**

Municipal Building, 12th floor. Telephone, 4227 Worth.

**BUREAU OF THE CHAMBERLAIN.**

Municipal Building, 8th floor. Telephone, 4227 Worth.

Milo R. Maltbie, Chamberlain.

**BOARD OF CHILD WELFARE.**

City Hall, Telephone, 4127 Cortlandt.

Harry L. Hopkins, Secretary.

**CITY CLERK AND CLERK OF THE BOARD OF ALDERMEN.**

Municipal Building, 2nd floor. Telephone, 4430 Worth.

P. J. Scully, City Clerk.

**BOARD OF CITY RECORD.**

Supervisor's Office, Municipal Building, 8th floor. Distributing Division, 96 Reade st. Telephone, 3490 Worth.

Joseph N. Quail, Supervisor.

**DEPARTMENT OF CORRECTION.**

Municipal Building, 24th floor. Telephone, 1610 Worth.

Burdette G. Lewis, Commissioner.

**DEPARTMENT OF DOCKS AND FERRIES.**

Pier "A," North River. Telephone, 300 Rector.

R. A. C. Smith, Commissioner.

**DEPARTMENT OF EDUCATION.**

Board of Education.

Park ave. and 59th st. Telephone, 5580 Plaza.

Stated meetings of the Board are held at 4 p. m. on the first Monday in February, the second Wednesday in August and the second and fourth Wednesdays in every month, except August.

William G. Willcox, President.

A. Emerson Palmer, Secretary.

**BOARD OF ELECTIONS.**

General Office and Office of the Borough of Manhattan, Municipal Building, 18th floor. Telephone, 1307 Worth.

Edward F. Boyle, President.

Moses M. McKee, Secretary.

Other Borough Offices.

The Bronx.

368 E. 148th st. Telephone, 336 Melrose.

Brooklyn.

435-445 Fulton st. Telephone, 1932 Main.

Queens.

64 Jackson ave., L. I. City. Telephone, 3375 Hunters Point.

Richmond.

Borough Hall, New Brighton, S. I. Telephone, 1000 Tompkinsville.

All offices open from 9 a. m. to 4 p. m., Saturdays to 12 noon.

**BOARD OF ESTIMATE AND APPOINTMENT.**

Municipal Building, 13th floor. Telephone, 4560 Worth.

Joseph Haag, Secretary.

**Bureau of Records and Minutes.**

Municipal Building, 13th floor. Telephone, 4560 Worth.

Joseph Haag, Secretary.

**Office of the Chief Engineer.**

Municipal Building, 13th floor. Telephone, 4560 Worth.

Neilson P. Lewis, Chief Engineer.

**Bureau of Public Improvements.**

Municipal Building, 13th floor. Telephone, 4560 Worth.

Neilson P. Lewis, Chief Engineer.

**Bureau of Franchises.**

Municipal Building, 13th floor. Telephone, 4563 Worth.

Harry P. Nichols, Engineer.

**Bureau of Contract Supervision.**

Municipal Building, 13th floor. Telephone, 4560 Worth.

Central Testing Laboratory, 125 Worth st. Telephone, 3088 Franklin. Tilden Adamson, Director.

**Bureau of Personal Service.**

Municipal Building, 13th floor. Telephone, 4560 Worth.

George L. Tirrell, Director.

**DEPARTMENT OF FINANCE.**

Municipal Building, 5th floor. Telephone, 1200 Worth.

William A. Prendergast, Comptroller.

Deputy Comptrollers, 7th floor. Edmund D. Fisher, Albert E. Hadlock, Shepard A. Morgan, Hubert L. Smith.

**Receiver of Taxes.**

Manhattan—Municipal Building, 2nd floor. Telephone, 1200 Worth.

Bronx—177th st. and Arthur ave. Telephone, 140 Tremont.

Brooklyn—236 Duffield st. Telephone, 7056 Main.

Queens—5 Court Square, L. I. City. Telephone, 3386 Hunters Point.

Richmond—Borough Hall, St. George. Telephone, 100 Tompkinsville.

William C. Hecht, Receiver of Taxes.

**Collector of Assessments and Arrears.**

Manhattan—Municipal Building, 3d floor. Telephone, 1200 Worth.

Bronx—177th st. and Arthur ave. Telephone, 47 Tremont.

Brooklyn—503 Fulton st. Telephone, 8340 Main.

Queens—Municipal Building, Court Square, L. I. City. Telephone, 1553 Hunters Point.

Richmond—Borough Hall, St. George. Telephone, 1000 Tompkinsville.

Daniel Moynahan, Collector.

**FIRE DEPARTMENT.**

Municipal Building, 11th floor. Telephone, 4100 Worth.

Brooklyn, 365 Jay st. Telephone, 7600 Main.

Robert Adamson, Commissioner.

**DEPARTMENT OF HEALTH.**

Centre and Walker sts., Manhattan. Telephone, 6280 Franklin.

Burial Permit and Contagious Disease offices always open.

Bronx, 3731 Third ave. Brooklyn, Flatbush ave., Willowby and Fleet sts. Queens, 372 Fulton st., Jamaica, Richmond, 514 Bay st., Stapleton.  
Haven Emerson, Commissioner.  
Alfred E. Shipley, Secretary.  
**BOARD OF INEBRIETY.**  
300 Mulberry st. Telephone, 2990 Spring.  
Board meets first Wednesday in each month at 4 p. m.  
Charles Samson, Secretary.

**LAW DEPARTMENT.**  
Office of Corporation Counsel.  
Main office, Municipal Building, 16th floor. Telephone, 4600 Worth.  
Lamar Hardy, Corporation Counsel.  
Brooklyn office, 153 Pierpont st. Telephone, 2948 Main.

**Bureau of Street Openings.**  
Main office, Municipal Building, 15th floor. Telephone, 1380 Worth.  
Brooklyn office, 166 Montague st. Telephone, 5916 Main.  
Queens office, Municipal Building, L. I. City, Telephone, 3886 Hunters Point.

**Bureau for the Recovery of Penalties.**  
Municipal Building, 15th floor. Telephone, 4600 Worth.

**Bureau for the Collection of Arrears of Personal Taxes.**  
Municipal Building, 17th floor. Telephone, 4600 Worth.

**DEPARTMENT OF LICENSES.**  
Main office, 49 Lafayette st. Telephone, 4490 Franklin.

George H. Bell, Commissioner.  
Brooklyn—381 Fulton st. Telephone, 1497 Main.  
Richmond—Borough Hall, New Brighton. Telephone, 1000 Tompkinsville.

**Division of Licensed Vehicles—517-519 W. 57th st. Telephone, 5387 Columbus.**  
Public Employment Bureau—Men's departments, 128 Leonard st. Telephone, 6100 Franklin.

Branch Offices: 157 E. 67th st., Manhattan; Telephone, 2001 Plaza. 436 W. 27th st., Manhattan; Telephone, 8065 Chelsea. 85 Java st., Brooklyn; Telephone, 3274 Greenpoint.

**MUNICIPAL CIVIL SERVICE COMMISSION.**  
Municipal Building, 14th floor. Telephone, 1580 Worth.

Benjamin Patterson, President.  
Robert W. Belcher, Secretary.

**MUNICIPAL REFERENCE LIBRARY.**  
Municipal Building, 5th floor. Telephone, 1072 Worth. 9 a. m. to 5 p. m.; Saturday, to 1 p. m.

**DEPARTMENT OF PARKS.**  
Municipal Building, 10th floor. Telephone, 4850 Worth.

Robert F. Valentine, Commissioner, Manhattan and Richmond.

**Borough of Brooklyn.**  
Litchfield Mansion, Prospect Park, Brooklyn. Telephone, 2300 South.

Raymond V. Ingersoll, Commissioner.

**Borough of The Bronx.**  
Zbrowski Mansion, Claremont Park. Telephone, 2640 Tremont.

Thomas W. Whittle, Commissioner.

**Borough of Queens.**  
The Overlook, Forest Park, Richmond Hill, L. I. Telephone, 2300 Richmond Hill.

John E. Weier, Commissioner.

**PARK BOARD.**  
Municipal Building, 10th floor. Telephone, 4850 Worth.

Robert F. Valentine, President; Louis W. Fehr, Secretary.

**PAROLE COMMISSION.**  
Municipal Building, 24th floor. Telephone, 2254 Worth.

Thomas R. Minnick, Secretary.

**DEPARTMENT OF PLANT AND STRUCTURES.**  
Municipal Building, 18th floor. Telephone, 380 Worth.

F. I. H. Kracke, Commissioner.

**EXAMINING BOARD OF PLUMBERS.**  
Municipal Building, 9th floor. Telephone, 1800 Worth.

Janet A. G. Hahn, Clerk.

**POLICE DEPARTMENT.**  
240 Centre st. Telephone, 3100 Spring.

Arthur Woods, Commissioner.

**DEPARTMENT OF PUBLIC CHARITIES.**  
Principal office, Municipal Building, 10th floor. Telephone, 4440 Worth.

John A. Kingsbury, Commissioner.

Brooklyn and Queens, 327 Schermerhorn st., Brooklyn. Telephone, 2977 Main.

Bureau of Social Investigation, Pearl and Centre sts. Telephone, 4405 Worth.

**Borough of Richmond, Borough Hall, St. George, S. I. Telephone, 1000 Tompkinsville.**

**DEPARTMENT OF PUBLIC MARKETS.**  
Municipal Building.

Henry Moskowitz, Commissioner.

**PUBLIC SERVICE COMMISSION.**  
120 Broadway, 8 a. m. to 11 p. m., every day, including holidays and Sundays. Telephone, 7500 Rector.

Oscar S. Straus, Chairman.

James B. Walker, Secretary.

**BOARD OF REVISION OF ASSESSMENTS.**  
Municipal Building, 7th floor. Telephone, 1200 Worth.

John Korb, Jr., Chief Clerk.

**COMMISSIONERS OF SINKING FUND.**  
Office of Secretary, Municipal Building, 7th floor. Telephone, 1200 Worth.

John Korb, Jr., Secretary.

**BOARD OF STANDARDS AND APPEALS.**  
Municipal Building, 9th floor. Telephone, 184 Worth.

Rudolph P. Miller, Chairman.

**DEPARTMENT OF STREET CLEANING.**  
Municipal Building, 12th floor. Telephone, 4240 Worth.

John T. Fetherston, Commissioner.

**DEPARTMENT OF TAXES AND ASSESSMENTS.**  
Municipal Building, 9th floor. Telephone, 1800 Worth.

Lawson Purdy, President.

C. Rockland Tyng, Secretary.

**TENEMENT HOUSE DEPARTMENT.**  
Manhattan and Richmond office, Municipal Building, 19th floor. Telephone, 1526 Worth.

Brooklyn and Queens office, 503 Fulton st., Brooklyn. Telephone, 3825 Main.

Brooklyn office, 391 E. 149th st. Telephone, 7107 Melrose.

John I. Murphy, Commissioner.

**BOARD OF WATER SUPPLY.**  
Municipal Building, 22nd floor. Telephone, 3150 Worth.

Charles Straus, President.

George Featherstone, Secretary.

**DEPARTMENT OF WATER SUPPLY, GAS AND ELECTRICITY.**  
Municipal Building, 23d, 24th and 25th floors. Telephone: Manhattan, 4320 Worth; Brooklyn, 3980 Main; Queens, 3441 Hunters Point; Richmond, 840 Tompkinsville; Bronx, 3400 Tremont.

Brooklyn, 50 Court st. Bronx, Tremont and Arthur aves. Queens, Municipal Building, L. I. City. Richmond, Municipal Building, St. George.

William Williams, Commissioner.

#### BOROUGH OFFICES.

**BOROUGH OF THE BRONX.**  
President's office, 3d and Tremont aves. Telephone, 2680 Tremont.  
Douglas Mathewson, President.

**BOROUGH OF BROOKLYN.**  
President's office, 2d floor, Borough Hall. Telephone, 3960 Main.  
Lewis H. Pounds, President.  
Commissioner of Public Works, 2d floor, Borough Hall.  
Assistant Commissioner of Public Works, 2d floor, Borough Hall.  
Bureau of Highways, 5th and 12th floors, 50 Court st.  
Bureau of Public Buildings and Offices, 10th floor, 50 Court st.  
Bureau of Sewers, 10th floor, 215 Montague st.  
Bureau of Buildings, 4th floor, Borough Hall.  
Topographical Bureau, 209 Montague st.  
Bureau of Substructures, 11th floor, 50 Court st.

**BOROUGH OF MANHATTAN.**  
President's office, 20th floor, Municipal Building.  
Commissioner of Public Works, 21st floor, Municipal Building.  
Assistant Commissioner of Public Works, 21st floor, Municipal Building.  
Bureau of Highways, 21st floor, Municipal Building.  
Bureau of Public Buildings and Offices, 20th floor, Municipal Building.  
Bureau of Sewers, 21st floor, Municipal Building.  
Bureau of Buildings, 20th floor, Municipal Building.  
Telephone, 4227 Worth.

Marcus M. Marks, President.

**BOROUGH OF QUEENS.**  
President's office, 68 Hunters Point ave., L. I. City.

Telephone, 5400 Hunters Point.

Maurice E. Connolly, President.

**BOROUGH OF RICHMOND.**  
President's office, New Brighton. Telephone, 1000 Tompkinsville.

Calvin D. Van Name, President.

**CORONERS.**  
Manhattan, Municipal Building 2nd floor.

Open at all hours of the day and night. Telephone, 3711 Worth.

Bronx, Arthur and Tremont aves. Telephone, 1250 Tremont. 8 a. m. to midnight, every day.

Brooklyn, 236 Duffield st. Telephone, 4004 Main. Open at all hours of the day and night.

Queens, Town Hall, Jamaica. 9 a. m. to 10 p. m.; Sundays and holidays, 9 a. m. to 12 noon.

Richmond, 175 Second st., New Brighton. Open at all hours of the day and night.

#### COUNTY OFFICES.

Unless otherwise stated, the County offices are open for business from 9 a. m. to 4 p. m.; Saturday, 9 a. m. to 12 noon.

#### NEW YORK COUNTY.

**COUNTY CLERK.**  
County Court House. Telephone, 5388 Cortlandt.

Wm. F. Schneider, County Clerk.

**DISTRICT ATTORNEY.**  
Criminal Courts Building, 9 a. m. to 5:15 p. m.; Saturdays, to 12 noon. Telephone, 2304 Franklin.

Edward Swann, District Attorney.

**COMMISSIONER OF JUDGES.**  
280 Broadway. Telephone, 241 Worth.

Frederick O'Byrne, Commissioner.

**PUBLIC ADMINISTRATOR.**  
Hall of Records, Telephone, 3406 Worth.

William M. Hoes, Public Administrator.

**COMMISSIONER OF RECORDS.**  
Hall of Records, Telephone, 3900 Worth.

Charles K. Lexow, Commissioner.

**REGISTER.**  
Hall of Records, Telephone, 3900 Worth.

John J. Hopper, Register.

**SHERIFF.**  
51 Chambers st. Telephone, 4300 Worth.

New York County Jail, 70 Ludlow st.

Alfred E. Smith, Sheriff.

**SURROGATES.**  
Hall of Records, Telephone, 3900 Worth.

John P. Cohalan, Robert Ludlow Fowler, Surrogates.

William Ray De Lano, Chief Clerk.

John F. Curry, Commissioner of Records.

#### KINGS COUNTY.

**COUNTY CLERK.**  
Hall of Records, Telephone, 4930 Main.

William E. Kelly, County Clerk.

**COUNTY COURT.**  
County Court House. Court open at 10 a. m. daily and sits until business is completed.

Part I, Room 23; Part II, Room 10; Part III, Room 14; Part IV, Room 1. Court House.

Clerk's Office, Rooms 17, 18, 19 and 22; open daily from 9 a. m. to 5 p. m.; Saturday to 12 noon. Telephone, 4154 Main.

John L. Grav, Chief Clerk.

**DISTRICT ATTORNEY.**  
66 Court st., 9 a. m. to 5:30 p. m.; Saturday, to 1 p. m. Telephone, 2954 Main.

Harry E. Lewis, District Attorney.

**COMMISSIONER OF JUDGES.**  
381 Fulton st. Telephone, 330-331 Main.

Jacob Brenner, Commissioner.

**PUBLIC ADMINISTRATOR.**  
44 Court st. Telephone, 2840 Main.

Frank V. Kelly, Public Administrator.

**COMMISSIONER OF RECORDS.**  
Hall of Records, Telephone, 6988 Main.

Edmund O'Connor, Commissioner.

**REGISTER.**  
Hall of Records, Telephone, 2830 Main.

Edward T. O'Loughlin, Register.

**SHERIFF.**  
50 Court st. Telephone, 6845 Main.

Edward Riegelmann, Sheriff.

**SURROGATE.**  
Hall of Records. Court opens at 10 a. m. Telephone, 3954 Main.

Herbert T. Ketcham, Surrogate.

John H. McCooey, Chief Clerk.

#### BRONX COUNTY.

**COUNTY CLERK.**  
Civil Records—161st st. and 3d ave. Telephone, 9266 Melrose.

Criminal Branch, 1918 Arthur ave.

James Vincent Ganly, County Clerk.

**COUNTY JUDGE.**  
Bergen Building Annex, Tremont and Arthur aves. Telephone, 3205 Tremont.

Louis D. Gibbs, County Judge.

**DISTRICT ATTORNEY.**  
Tremont and Arthur aves. Telephone, 1100 Tremont.

Francis Martin, District Attorney.

**COMMISSIONER OF JUDGES.**  
1932 Arthur ave. Telephone, 3700 Tremont.

John A. Mason, Commissioner.

**PUBLIC ADMINISTRATOR.**  
2808 Third ave. Telephone, 9816 Melrose, 9 a. m. to 5 p. m.; Saturday, to 12 noon.

Ernest E. L. Hammer, Public Administrator.

**REGISTER.**  
1932 Arthur ave. Telephone, 6694 Tremont.

Edward Polak, Register.

**SHERIFF.**  
1932 Arthur ave. Telephone, 6600 Tremont.

James F. O'Brien, Sheriff.

**SURROGATE.**  
Bergen Building Annex, 1918 Arthur ave. George M. S. Schulz, Surrogate.

#### QUEENS COUNTY.

**COUNTY CLERK.**  
364 Fulton st., Jamaica. Telephone, 2608 Jamaica.

Alexander Dujat, County Clerk.

**COUNTY COURT.**  
County Court House, L. I. City. Telephone, 596 Hunters Point.

Court opens 10 a. m. Trial Term begins first Monday of each month, except July, August and September, and on Friday of each week.

Clerk's office open 9 a. m. to 5 p. m.; Saturday to 12:30 p. m. Telephone, 551 Jamaica.

County Judge's office always open at 336 Fulton st., Jamaica. Telephone, 551 Jamaica.

Burt Jay Humphrey, County Judge.

**DISTRICT ATTORNEY.**  
County Court House, L. I. City. Telephone, 3871 Hunters Point. 9 a. m. to 5 p. m.; Saturday, to 12 noon.

Denis O'Leary, District Attorney.

**COMMISSIONER OF JUDGES.**  
County Court House, L. I. City. Telephone, 963 Hunters Point.

Thorndyke C. McKenney, Commissioner.

**PUBLIC ADMINISTRATOR.**  
362 Fulton st., Jamaica. Telephone, 223 Jamaica.

Randolph White, Public Administrator.

**SHERIFF.**  
County Court House, L. I. City. Telephone, 3766 Hunters Point.

Samuel J. Mitchell, Under Sheriff.

**SURROGATE.**  
364 Fulton st., Jamaica. Telephone, 397 Jamaica.

Daniel Noble, Surrogate.

#### RICHMOND COUNTY.

**COUNTY CLERK.**  
County Office Building, Richmond. Telephone, 28 New Dorp.

C. Livingston Bostwick, County Clerk.

**COUNTY JUDGE AND SURROGATE.**  
Trial Terms, with Grand and Trial Jury, second Monday of March, first Monday of October.

Trial Terms, with Trial Jury only, first Monday of May, first Monday of December.

Special Terms, without jury, Wednesday of each week, except the last week of July, the month of August and the first week of September.

**Surrogate's Court.**  
Monday and Tuesday of each week at the Borough Hall, St. George, and on Wednesday at the Surrogate's Court at Richmond, except during the session of the County Court. There will be no Surrogate's Court during the month of August.

Surrogate's Court and Office, Richmond, Surrogate's Chambers, Borough Hall, St. George.

J. Harry Tiernan, County Judge and Surrogate.

**DISTRICT ATTORNEY.**  
Borough Hall, St. George. Telephone, 50 Tompkinsville, 9 a. m. to 5 p. m.; Saturday, to 12 noon.

Albert C. Fach, District Attorney.

**COMMISSIONER OF JUDGES.**  
Village Hall, Stapleton. Telephone, 81 Tompkinsville.

Edward J. Miller, Commissioner.

**PUBLIC ADMINISTRATOR.**  
Port Richmond, Telephone, 704 West Brighton.

William T. Holt, Public Administrator.

**SHERIFF.**  
County Court House, Richmond. Telephone, 120 New Dorp.

Spire Pitou, Jr., Sheriff.

#### THE COURTS.

**CITY COURT OF THE CITY OF NEW YORK.**  
City Hall Park. Court opens at 10 a. m. Trial Term, Part I, opens at 9:45 a. m. Telephone, 122 Cortlandt.

Special Term Chambers held from 10 a. m. to 4 p. m.; Saturday, to 12 noon. Clerk's office open from 9 a. m. to 4 p. m.; Saturday, to 12 noon.

Frank J. Goodwin, Clerk.

**CITY MAGISTRATES' COURTS.**  
Boroughs of Manhattan and Bronx.

William McAdoo, Chief City Magistrate, 300 Mulberry st. Telephone, 9420 Spring.

Frank Oliver, Chief Clerk, 300 Mulberry st. Telephone, 9420 Spring.

Edward J. Cooley, Chief Probation Officer, 300 Mulberry st. Telephone, 9420 Spring.

First District—110 White st.

Second District—125 Sixth ave.

Third District—2d ave. and 1st st.

Fourth District—151 E. 57th st.

Fifth District—121st st. and Sylvan pl.

Sixth District—162d st. and Brook ave., Bronx.

Seventh District—314 W. 54th st.

Eighth District—1014 E. 181st st., Bronx.

Ninth District—1130 St. Nicholas ave.

Tenth District—133 New Jersey ave.

Night Court for Men—151 E. 57th st.

Domestic Relations Court (Manhattan)—151 E. 57th st.

Domestic Relations Court (Bronx)—1014 E. 181st st., Bronx.

Municipal Term—Room 500, Municipal Building.

Traffic Court—301 Mott st.

**Borough of Brooklyn.**  
William F. Delaney, Deputy Chief Clerk, 44 Court st. Telephone, 7411 Main.

Deputy Chief Probation Officer, 44 Court st. Telephone, 7411 Main.

First District—318 Adams st.

Fifth District—Williamsburgh Bridge Plaza.

Sixth District—495 Gates ave.

Seventh District—31 Snyder ave.

Eighth District—5th ave. and 23d st.

Ninth District—133 New Jersey ave.

Domestic Relations—402 Myrtle ave.

**Board of City Record.**  
The Board of City Record meets in the City Hall at call of the Mayor.  
JOSEPH N. QUAIL, Supervisor, Secretary.

### POLICE DEPARTMENT.

#### Owners Wanted for Unclaimed Property.

**OWNERS WANTED BY THE PROPERTY**  
Clerk of the Police Department of The City of New York, 72 Poplar st., Brooklyn, for the following property now in custody, without claimants: Boats, rope, iron, lead, male and female clothing, boots, shoes, wine, blankets, diamonds, canned goods, liquors, etc.; also small amount of money taken from prisoners and found by Patrolmen of this Department.

ARTHUR WOODS, Police Commissioner.

**OWNERS WANTED BY THE PROPERTY**  
Clerk of the Police Department of The City of New York, 240 Centre st., Manhattan, for the following property now in custody without claimants: Automobiles, baby carriages, bags, bicycles, boats, cameras, clothing, furniture, jewelry, junk, machinery, merchandise, metals, optical goods, silverware, tools, trunks, typewriters, umbrellas, etc.; also sums of money feloniously obtained by prisoners or found abandoned by Patrolmen of this Department.

ARTHUR WOODS, Police Commissioner.

### BOARD OF ESTIMATE AND APPORTIONMENT.

#### Notices of Public Hearings.

#### PUBLIC IMPROVEMENT MATTERS.

**NOTICE IS HEREBY GIVEN THAT THE** Board of Estimate and Apportionment of The City of New York, deeming it for the public interest so to do, proposes to change the map or plan of The City of New York so as to change the lines and adjust the grades of Fink avenue between Blondell avenue and East Tremont avenue, Borough of The Bronx, and that a meeting of said Board will be held in Room 16, City Hall, Borough of Manhattan, City of New York, on Friday, December 7, 1917, at 10.30 o'clock a. m., at which such proposed change will be considered by said Board; all of which is more particularly set forth and described in the following resolutions adopted by the Board on November 2, 1917 (Cal. No. 73), notice of the adoption of which is hereby given, viz.:

Resolved, That the Board of Estimate and Apportionment of The City of New York, in pursuance of the provisions of Section 442 of the Greater New York Charter, as amended, deeming it for the public interest so to do, proposes to change the map or plan of The City of New York by changing the lines and adjusting the grades of Fink avenue between Blondell avenue and East Tremont avenue, Borough of The Bronx, which proposed change is more particularly shown upon a map or plan bearing the signature of the President of the Board and dated May 3, 1917.

Resolved, That this Board consider the proposed change at a meeting of the Board, to be held in the City Hall, Borough of Manhattan, City of New York, on Friday, December 7, 1917, at 10.30 o'clock a. m.

Resolved, That the Secretary of this Board cause these resolutions and a notice to all persons affected thereby that the proposed change will be considered at a meeting of the Board to be held at the aforesaid time and place, to be published in the City Record for ten days continuously, Sundays and legal holidays excepted, prior to the 7th day of December, 1917.

Dated, New York, November 23, 1917.  
JOSEPH HAAG, Secretary, Board of Estimate and Apportionment, Municipal Building, Telephone, 4560 Worth. n23,d5

**NOTICE IS HEREBY GIVEN THAT THE** Board of Estimate and Apportionment of The City of New York, deeming it for the public interest so to do, proposes to change the map or plan of The City of New York so as to change the grade of East 209th street between Decatur avenue and Parkside place, Borough of The Bronx, and that a meeting of said Board will be held in Room 16, City Hall, Borough of Manhattan, City of New York, on Friday, December 7, 1917, at 10.30 o'clock a. m., at which such proposed change will be considered by said Board; all of which is more particularly set forth and described in the following resolutions adopted by the Board on November 2, 1917 (Cal. No. 74), notice of the adoption of which is hereby given, viz.:

Resolved, That the Board of Estimate and Apportionment of The City of New York, in pursuance of the provisions of Section 442 of the Greater New York Charter, as amended, deeming it for the public interest so to do, proposes to change the map or plan of The City of New York by changing the grade of East 209th street between Decatur avenue and Parkside place, Borough of The Bronx, which proposed change is more particularly shown upon a map or plan bearing the signature of the President of the Board and dated December 4, 1916.

Resolved, That this Board consider the proposed change at a meeting of the Board, to be held in the City Hall, Borough of Manhattan, City of New York, on Friday, December 7, 1917, at 10.30 o'clock a. m.

Resolved, That the Secretary of this Board cause these resolutions and a notice to all persons affected thereby that the proposed change will be considered at a meeting of the Board to be held at the aforesaid time and place, to be published in the City Record for ten days continuously, Sundays and legal holidays excepted, prior to the 7th day of December, 1917.

Dated, New York, November 23, 1917.  
JOSEPH HAAG, Secretary, Board of Estimate and Apportionment, Municipal Building, Telephone, 4560 Worth. n23,d5

**NOTICE IS HEREBY GIVEN THAT THE** Board of Estimate and Apportionment of The City of New York, deeming it for the public interest so to do, proposes to change the map or plan of The City of New York so as to establish or change the lines and grades of the street system within the territory bounded approximately by 157th (17th-Eagles) street, 32nd (Myrtle-Connon) street, 16th (20th-Hoogland) street, etc. (Section No. 68 of the Final Maps), Borough of Queens, and that a meeting of said Board will be held in Room 16, City Hall, Borough of Manhattan, City of New York, on Friday, December 7, 1917, at 10.30 o'clock a. m., at which such proposed change will be considered by said Board; all of which is more particularly set forth and described in the following resolutions adopted by the Board on November 2, 1917 (Cal. No. 75), notice of the adoption of which is hereby given, viz.:

Resolved, That the Board of Estimate and Apportionment of The City of New York, in pursuance of the provisions of Section 442 of the Greater New York Charter, as amended, deeming it for the public interest so to do, proposes to change the map or plan of The City of New York by establishing or changing the lines and grades of the street system within the territory bounded approximately by 157th (17th-Eagles) street, 32nd (Myrtle-Connon) street, 16th (20th-Hoogland) street, 25th Drive (Newcastle avenue-Newport avenue), 163rd (23rd-Kendall) street,

24th (Colt) avenue, Cross Island Boulevard (Whitestone road-Beechhurst avenue), 25th (Stuyvesant-Spofford) avenue, Utopia Parkway, 28th (Parkman) avenue, 200th (Barrington) street, 32nd (Myrtle-Connon) street, Cross Island Boulevard (Beechhurst avenue-Whitestone Boulevard), 190th (34th-Vineland) street, Crocherson avenue, 163rd (23rd-Kendall) street, and 35th avenue (State street) (Section No. 68 of the Final Maps), Borough of Queens, which proposed change is more particularly shown upon a map or plan bearing the signature of the President of the Board and dated July 6, 1917.

Resolved, That this Board consider the proposed change at a meeting of the Board, to be held in the City Hall, Borough of Manhattan, City of New York, on Friday, December 7, 1917, at 10.30 o'clock a. m.

Resolved, That the Secretary of this Board cause these resolutions and a notice to all persons affected thereby that the proposed change will be considered at a meeting of the Board to be held at the aforesaid time and place, to be published in the City Record for ten days continuously, Sundays and legal holidays excepted, prior to the 7th day of December, 1917.

Dated, New York, November 23, 1917.  
JOSEPH HAAG, Secretary, Board of Estimate and Apportionment, Municipal Building, Telephone, 4560 Worth. n23,d5

**NOTICE IS HEREBY GIVEN THAT THE** Board of Estimate and Apportionment of The City of New York, deeming it for the public interest so to do, proposes to change the map or plan of The City of New York so as to decrease the width of 47th (Washington) street from 60 feet to 50 feet between Astoria (Flushing) avenue and Hayes (Park) avenue, Borough of Queens, and that a meeting of said Board will be held in Room 16, City Hall, Borough of Manhattan, City of New York, on Friday, December 7, 1917, at 10.30 o'clock a. m., at which such proposed change will be considered by said Board; all of which is more particularly set forth and described in the following resolutions adopted by the Board on November 2, 1917 (Cal. No. 75), notice of the adoption of which is hereby given, viz.:

Resolved, That the Board of Estimate and Apportionment of The City of New York, in pursuance of the provisions of Section 442 of the Greater New York Charter, as amended, deeming it for the public interest so to do, proposes to change the map or plan of The City of New York by decreasing the width of 47th (Washington) street from 60 feet to 50 feet between Astoria (Flushing) avenue and Hayes (Park) avenue, Borough of Queens, which proposed change is more particularly shown upon a map or plan bearing the signature of the President of the Board and dated June 7, 1916.

Resolved, That this Board consider the proposed change at a meeting of the Board, to be held in the City Hall, Borough of Manhattan, City of New York, on Friday, December 7, 1917, at 10.30 o'clock a. m.

Resolved, That the Secretary of this Board cause these resolutions and a notice to all persons affected thereby that the proposed change will be considered at a meeting of the Board to be held at the aforesaid time and place, to be published in the City Record for ten days continuously, Sundays and legal holidays excepted, prior to the 7th day of December, 1917.

Dated, New York, November 23, 1917.  
JOSEPH HAAG, Secretary, Board of Estimate and Apportionment, Municipal Building, Telephone, 4560 Worth. n23,d5

**NOTICE IS HEREBY GIVEN THAT THE** Board of Estimate and Apportionment of The City of New York, deeming it for the public interest so to do, proposes to change the map or plan of The City of New York so as to change the street system heretofore laid out within the territory bounded by Willets Point Boulevard, Jackson avenue, Northern Boulevard, Lawrence street, 40th avenue (Amity street), Joe place, 40th road, Lawrence street, Fowler avenue, Flushing River, Lurting street, Gilroy avenue, Merritt street, Morris avenue, Lurting street, Tiemann avenue, Havemeyer street, Morris avenue and Roosevelt avenue, Borough of Queens, and that a meeting of said Board will be held in Room 16, City Hall, Borough of Manhattan, City of New York, on Friday, December 7, 1917, at 10.30 o'clock a. m., at which such proposed change will be considered by said Board; all of which is more particularly set forth and described in the following resolutions adopted by the Board on November 2, 1917 (Cal. No. 77), notice of the adoption of which is hereby given, viz.:

Resolved, That the Board of Estimate and Apportionment of The City of New York, in pursuance of the provisions of Section 442 of the Greater New York Charter, as amended, deeming it for the public interest so to do, proposes to change the map or plan of The City of New York by changing the street system heretofore laid out within the territory bounded by Willets Point Boulevard, Jackson avenue, Northern Boulevard, Lawrence street, 40th avenue (Amity street), Joe place, 40th road, Lawrence street, Fowler avenue, Flushing River, Lurting street, Gilroy avenue, Merritt street, Morris avenue, Lurting street, Tiemann avenue, Havemeyer street, Morris avenue and Roosevelt avenue, Borough of Queens, which proposed change is more particularly shown upon a map or plan bearing the signature of the President of the Board and dated May 4, 1917.

Resolved, That this Board consider the proposed change at a meeting of the Board, to be held in the City Hall, Borough of Manhattan, City of New York, on Friday, December 7, 1917, at 10.30 o'clock a. m.

Resolved, That the Secretary of this Board cause these resolutions and a notice to all persons affected thereby that the proposed change will be considered at a meeting of the Board to be held at the aforesaid time and place, to be published in the City Record for ten days continuously, Sundays and legal holidays excepted, prior to the 7th day of December, 1917.

Dated, New York, November 23, 1917.  
JOSEPH HAAG, Secretary, Board of Estimate and Apportionment, Municipal Building, Telephone, 4560 Worth. n23,d5

**NOTICE IS HEREBY GIVEN THAT THE** Board of Estimate and Apportionment of The City of New York, deeming it for the public interest so to do, proposes to change the map or plan of The City of New York so as to change the grade of Edsall avenue from McComb place to Central avenue, and of Proctor street from Edsall avenue to Central avenue, Borough of Queens, and that a meeting of said Board will be held in Room 16, City Hall, Borough of Manhattan, City of New York, on Friday, December 7, 1917, at 10.30 o'clock a. m., at which such proposed change will be considered by said Board; all of which is more particularly set forth and described in the following resolutions adopted by the Board on November 2, 1917 (Cal. No. 78), notice of the adoption of which is hereby given, viz.:

Resolved, That the Board of Estimate and Apportionment of The City of New York, in pursuance of the provisions of Section 442 of the Greater New York Charter, as amended, deeming it for the public interest so to do, proposes to change the map or plan of The City of New York by changing the grade of Edsall avenue from McComb place to Central avenue, and of Proctor street from Edsall avenue to Central Avenue,

Borough of Queens, which proposed change is more particularly shown upon a map or plan bearing the signature of the President of the Board and dated March 29, 1917.

Resolved, That this Board consider the proposed change at a meeting of the Board, to be held in the City Hall, Borough of Manhattan, City of New York, on Friday, December 7, 1917, at 10.30 o'clock a. m.

Resolved, That the Secretary of this Board cause these resolutions and a notice to all persons affected thereby that the proposed change will be considered at a meeting of the Board to be held at the aforesaid time and place, to be published in the City Record for ten days continuously, Sundays and legal holidays excepted, prior to the 7th day of December, 1917.

Dated, New York, November 23, 1917.  
JOSEPH HAAG, Secretary, Board of Estimate and Apportionment, Municipal Building, Telephone, 4560 Worth. n23,d5

**NOTICE IS HEREBY GIVEN THAT AT THE** meeting of the Board of Estimate and Apportionment held on November 2, 1917 (Cal. No. 79), the following resolutions were adopted:

Whereas, the Board of Estimate and Apportionment of The City of New York is considering the advisability of instituting proceedings to acquire title to the real property required for the opening and extending of Dupont street from Franklin street to the line of the property of the State of New York, acquired for a Barge Canal Terminal, in the middle of West and Commercial streets, in the Borough of Brooklyn, City of New York; and

Whereas, the Board of Estimate and Apportionment is authorized and required at the time of the adoption of the resolution directing the institution of proceedings to acquire title to the real property required for the foregoing improvement to fix and determine upon an area or areas of assessment for benefit for said proceedings;

Resolved, That the Board of Estimate and Apportionment, in pursuance of the provisions of Section 973 of the Greater New York Charter, as amended, hereby gives notice that it proposes to place 33.1-3 per cent. of the entire cost and expense of the proceedings herein upon the following area designated as Zone "A" and 66.2-3 per cent. of such cost and expense upon the following area designated as Zone "B."

(Zone A, Upon Which Is to Be Placed 33.1-3 Per Cent. of the Entire Cost and Expense.)

Bounded on the north by a line distant 100 feet northerly from and parallel with the north-

erly line of Dupont street, the said distance being measured at right angles to Dupont street;

on the east by the westerly line of Franklin street; on the south by a line distant 100 feet southerly from and parallel with the southerly line of Dupont street, the said distance being measured at right angles to Dupont street; and on the west by the easterly lines of West street and of Commercial street.

(Zone B, Upon Which Is to Be Placed 66.2-3 Per Cent. of the Entire Cost and Expense.)

Beginning at a point on the southerly bulkhead line of Newtown Creek where it is intersected by the prolongation of a line midway between Oakland street and Manhattan avenue, as these streets are laid out between Box street and Clay street, and running thence southerly along the said line midway between Oakland street and Manhattan avenue and along the prolongations of the said line to the intersection with a line midway between Huron street and India street; thence westwardly along the said line midway between Huron street and India street to the intersection with a line distant 100 feet easterly from and parallel with the easterly line of Franklin street, the said distance being measured at right angles to Franklin street; thence southwardly along the said line parallel with Franklin street to the intersection with a line midway between Kent street and Greenpoint avenue; thence westwardly along the said line midway between Kent street and Greenpoint avenue to the intersection with the easterly bulkhead line of the East River; thence generally northwardly and eastwardly along the bulkhead lines of the East River and of Newtown Creek to the point or place of beginning, excluding the area designated as Zone A.

Resolved, That this Board consider the proposed area of assessment and apportionment of cost at a meeting of the Board to be held in the City of New York, Borough of Manhattan, in the City Hall, on Friday, December 7, 1917, at 10.30 o'clock a. m., and that at the same time and place a public hearing thereon will then and there be had.

Resolved, That the Secretary of this Board cause these resolutions and a notice to all persons affected thereby to be published in The City Record and in the Corporation Newspapers for ten days, exclusive of Sundays and legal holidays, prior to Friday, December 7, 1917.

Dated, New York, November 23, 1917.  
JOSEPH HAAG, Secretary, Board of Estimate and Apportionment, Municipal Building, Telephone, 4560 Worth. n23,d5

**NOTICE IS HEREBY GIVEN THAT AT THE** meeting of the Board of Estimate and Apportionment held on November 2, 1917 (Cal. No. 80), the following resolutions were adopted:

Whereas, the Board of Estimate and Apportionment of The City of New York is considering the advisability of instituting proceedings to acquire title to the real property required for the opening and extending of 171st street (Stiles place), from Northern Boulevard (Jackson avenue) to Station road, and of Station road from 171st street (Stiles place) to Apurndale (Cemetery) Lane, in the Borough of Queens, City of New York; and

Whereas, the Board of Estimate and Apportionment is authorized and required at the time of the adoption of the resolution directing the institution of proceedings to acquire title to the real property required for the foregoing improvement to fix and determine upon an area or areas of assessment for benefit for said proceedings;

Resolved, That the Board of Estimate and Apportionment, in pursuance of the provisions of Section 973 of the Greater New York Charter, as amended, hereby gives notice that the proposed area of assessment for benefit in these proceedings is as shown on the following diagram:

Resolved, That this Board consider the proposed area of assessment at a meeting of the Board to be held in The City of New York, Borough of Manhattan, in the City Hall, on Friday, December 7, 1917, at 10.30 o'clock a. m., and that at the same time and place a public hearing thereon will then and there be had.

Resolved, That the Secretary of this Board cause these resolutions and a notice to all persons affected thereby to be published in The City Record for ten days, exclusive of Sundays and legal holidays, prior to Friday, December 7, 1917.

Dated, New York, November 23, 1917.  
JOSEPH HAAG, Secretary, Board of Estimate and Apportionment, Municipal Building, Telephone, 4560 Worth. n23,d5

**COLLEGE OF THE CITY OF NEW YORK.**

**Proposals.**

**SEALED BIDS WILL BE RECEIVED BY** the Board of Trustees or the Curator of the College of the City of New York, at Room No. 114, Main Building, 139th st. and Convent ave., Manhattan, until 2 p. m., on

**WEDNESDAY, DECEMBER 5, 1917.**  
FOR ALL LABOR AND MATERIALS NECESSARY AND REQUIRED FOR:

ITEM NO. 1—REPAIRS AND REPLACEMENTS, INCLUDING ELECTRICAL WORK, TO A PORTION OF THE COLLEGE OF THE CITY OF NEW YORK, SOUTHEAST CORNER OF 23RD ST. AND LEXINGTON AVE.

ITEM NO. 2—INSTALLATION OF A STEAM HEATING SYSTEM IN A PORTION OF THE COLLEGE OF THE CITY OF NEW YORK, SOUTHEAST CORNER 23RD ST. AND LEXINGTON AVE.

The bidders are requested to submit a separate aggregate price for the work described and specified under "Item No. 1," and also a separate aggregate price for the work described and specified under "Item No. 2."

Each item is a separate and distinct contract and will be awarded separately, if awarded. Bidders may submit a bid for any or all items.

The time allowed for completing the work is as follows:

Item No. 1, thirty (30) consecutive working days.

Item No. 2, thirty (30) consecutive working days.

The bond required for the faithful performance of each contract will be thirty per cent. (30%) of the amount of the bid for such contract.

Each bid must be accompanied by a deposit of not less than 1% per cent. of the amount of the bid.

A copy of the contracts and specifications, bid sheets and envelopes in which to enclose the bid may be obtained upon application therefor at the office of the Curator of the College, Room 114, Main Building, 139th st. and Convent ave., Manhattan.

GEORGE MCANENY, Chairman, Board of Trustees; JAMES W. HYDE, Secretary, Board of Trustees; BERNARD M. BARUCH, FREDERICK P. BELLAMY, LEE KOHNS,

erly line of Dupont street, the said distance being measured at right angles to Dupont street; on the east by the westerly line of Franklin street; on the south by a line distant 100 feet southerly from and parallel with the southerly line of Dupont street, the said distance being measured at right angles to Dupont street; and on the west by the easterly lines of West street and of Commercial street.

(Zone B, Upon Which Is to Be Placed 66.2-3 Per Cent. of the Entire Cost and Expense.)

Beginning at a point on the southerly bulkhead line of Newtown Creek where it is intersected by the prolongation of a line midway between Oakland street and Manhattan avenue, as these streets are laid out between Box street and Clay street, and running thence southerly along the said line midway between Oakland street and Manhattan avenue and along the prolongations of the said line to the intersection with a line midway between Huron street and India street; thence westwardly along the said line midway between Huron street and India street to the intersection with a line distant 100 feet easterly from and parallel with the easterly line of Franklin street, the said distance being measured at right angles to Franklin street; thence southwardly along the said line parallel with Franklin street to the intersection with a line midway between Kent street and Greenpoint avenue; thence westwardly along the said line midway between Kent street and Greenpoint avenue to the intersection with the easterly bulkhead line of the East River; thence generally northwardly and eastwardly along the bulkhead lines of the East River and of Newtown Creek to the point or place of beginning, excluding the area designated as Zone A.

Resolved, That this Board consider the proposed area of assessment and apportionment of cost at a meeting of the Board to be held in the City of New York, Borough of Manhattan, in the City Hall, on Friday, December 7, 1917, at 10.30 o'clock a. m., and that at the same time and place a public hearing thereon will then and there be had.

Resolved, That the Secretary of this Board cause these resolutions and a notice to all persons affected thereby to be published in The City Record and in the Corporation Newspapers for ten days, exclusive of Sundays and legal holidays, prior to Friday, December 7, 1917.

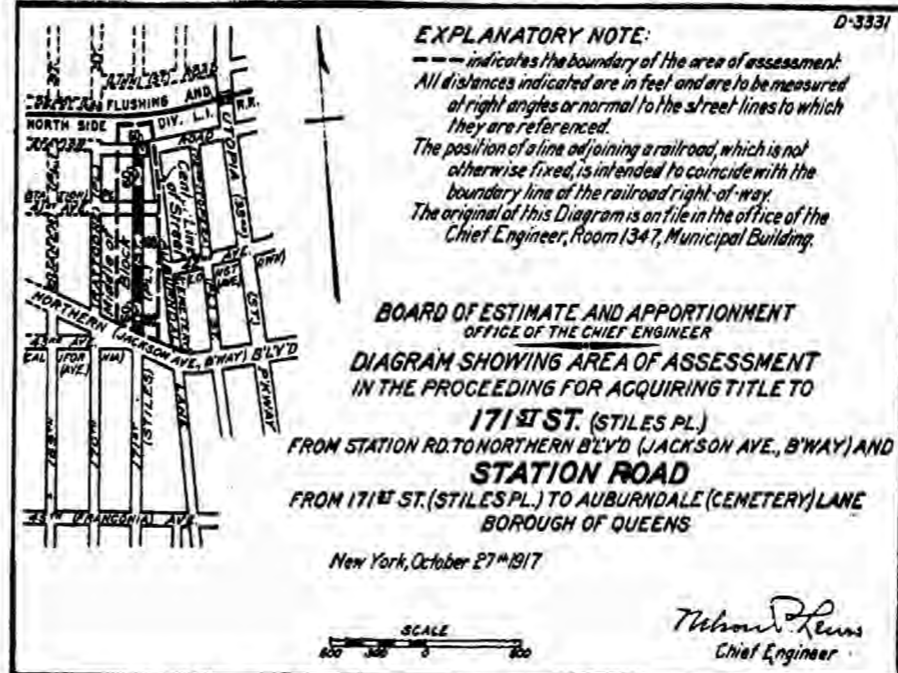
Dated, New York, November 23, 1917.  
JOSEPH HAAG, Secretary, Board of Estimate and Apportionment, Municipal Building, Telephone, 4560 Worth. n23,d5

**NOTICE IS HEREBY GIVEN THAT AT THE** meeting of the Board of Estimate and Apportionment held on November 2, 1917 (Cal. No. 80), the following resolutions were adopted:

Whereas, the Board of Estimate and Apportionment of The City of New York is considering the advisability of instituting proceedings to acquire title to the real property required for the opening and extending of 171st street (Stiles place), from Northern Boulevard (Jackson avenue) to Station road, and of Station road from 171st street (Stiles place) to Apurndale (Cemetery) Lane, in the Borough of Queens, City of New York; and

Whereas, the Board of Estimate and Apportionment is authorized and required at the time of the adoption of the resolution directing the institution of proceedings to acquire title to the real property required for the foregoing improvement to fix and determine upon an area or areas of assessment for benefit for said proceedings;

Resolved, That the Board of Estimate and Apportionment, in pursuance of the provisions of Section 973 of the Greater New York Charter, as amended, hereby gives notice that the proposed area of assessment for benefit in these proceedings is as shown on the following diagram:



Resolved, That this Board consider the proposed area of assessment at a meeting of the Board to be held in The City of New York, Borough of Manhattan, in the City Hall, on Friday, December 7, 1917, at 10.30 o'clock a. m., and that at the same time and place a public hearing thereon will then and there be had.

Resolved, That the Secretary of this Board cause these resolutions and a notice to all persons affected thereby to be published in The City Record for ten days, exclusive of Sundays and legal holidays, prior to Friday, December 7, 1917.

Dated, New York, November 23, 1917.  
JOSEPH HAAG, Secretary, Board of Estimate and Apportionment, Municipal Building, Telephone, 4560 Worth. n23,d5

**CHARLES E. LYDECKER, WILLIAM F. MC**

**COMBS, MOSES J. STROOCK, CHARLES H. TUTTLE, WILLIAM G. WILCOX, Board of Trustees.**

R. V. DAVIS, Curator. n23,d5

Dated, Nov. 23, 1917.

See General Instructions to Bidders on last page, last column, of the "City Record."

**BOROUGH OF RICHMOND.**

**Proposals.**

**SEALED BIDS WILL BE RECEIVED BY** the President of the Borough of Richmond at his office, Borough Hall, St. George, New Brighton, S. I., until 12 noon, on

**TUESDAY, NOVEMBER 27, 1917.**

**Borough of Richmond.**

**FOR REGULATING AND GRADING** GREAT KILLS ROAD FROM AMEY RD. TO SOUTHSIDE BOULEVARD, TOGETHER WITH ALL WORK INCIDENTAL THERETO.

The Engineer's estimate of the quantity and quality of the materials, and the nature and extent, as near as possible, of the work required, is as follows:

7,000 cubic yards of excavation.  
10 cubic yards of reinforced concrete

The time for the completion of the work and the full performance of the contract is sixty consecutive working days.

The amount of security required for the performance of the contract is Twenty-five Hundred Dollars (\$2,500), and the amount of deposit accompanying the bid shall be five (5) per cent. of the amount of security.

The bidder shall state the price of each item contained in the Engineer's estimate. The bids will be compared and the contract awarded at a lump or aggregate sum for the contract.

Bidders are requested to make their bids or estimates upon the blank form prepared by the President, a copy of which, with the proper envelope in which to enclose the bid, can be obtained upon application therefor at the office of the Engineer, Bureau of Engineering, Borough Hall, St. George, S. I., where plans and the contract, including the specifications, in the form approved by the Corporation Counsel, may be seen and other information obtained.

CALVIN D. VAN NAME, President.

Dated, Nov. 10, 1917. n16,27

See General Instructions to Bidders on last page, last column, of the "City Record."

## DEPARTMENT OF FINANCE.

**Corporation Sale by Sealed Bids of the Privilege to Maintain a Lunch Counter in the County Court House in the Borough of Manhattan.**

SEALED BIDS FOR THE PRIVILEGE TO maintain a lunch counter on the northeast side of the rotunda on the first floor of the County Court House, in the Borough of Manhattan, for a period of one year, commencing Dec. 1, 1917, will be received by the Comptroller on

WEDNESDAY, NOVEMBER 28, 1917, at 11 a. m., at the office of the Collector of City Revenue, Department of Finance, Room 368, Municipal Building, upon the following

**TERMS AND CONDITIONS:**  
Bids must be made in the amount of rent per month which the bidder is willing to pay for said privilege for each and every month of the full term of one year, and each bid must be accompanied by cash or certified check for one month's rent in advance, which shall be forfeited if the successful bidder does not sign the rental agreement when notified that it is ready for execution.

He will also be required to give an undertaking in the amount of the rental bid for the full term of one year, with two sufficient sureties to

be approved by the Comptroller, conditioned for the payment of the rent monthly in advance and for the performance of the provisions of the agreement.

No person shall be received as lessee or surety who is a delinquent on any former lease from the corporation, and no bid shall be accepted from any person who is in arrears to the corporation upon debt or contract, or who is a defaulter as surety or otherwise upon any obligation to the corporation, as provided by law.

The agreement will be in the usual form of agreements for like privileges, and will contain in addition thereto the following provisions:

One—That the party to whom the privilege is granted shall do no cooking upon the premises.  
Two—That he shall be subject to the rules and regulations laid down by the President of the Borough of Manhattan affecting the care and maintenance of the building.

Three—That the party to whom the privilege is granted shall pay an additional charge of \$5 monthly for electric light supplied to the stand.  
The Comptroller shall have the right to reject any or all bids if deemed to be to the interest of The City of New York.

EDMUND D. FISHER, Deputy and Acting Comptroller, City of New York.  
Department of Finance, Comptroller's Office, Nov. 20, 1917. n21,28

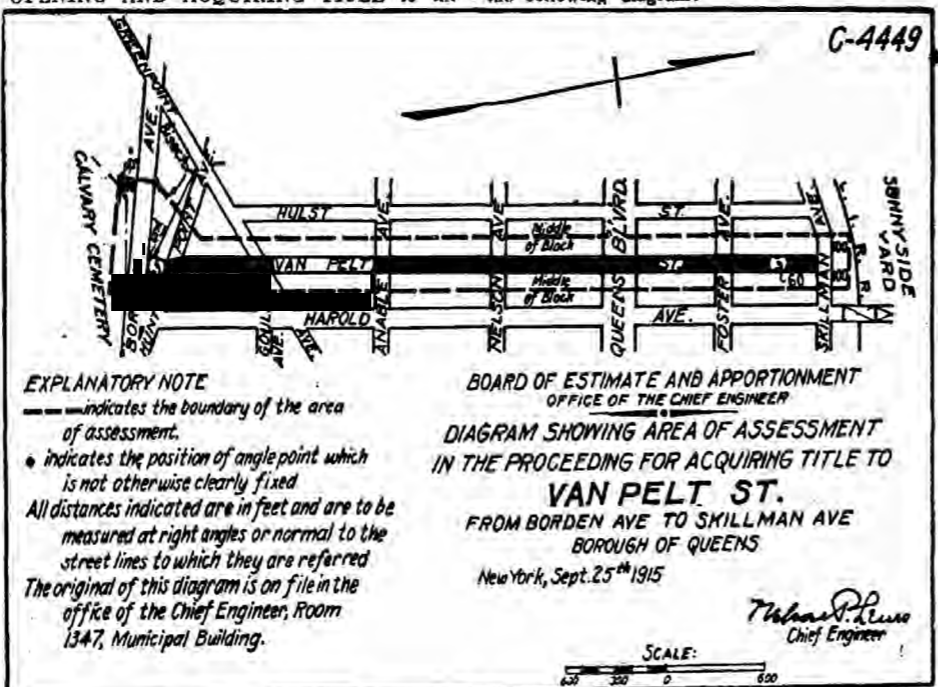
## Confirmation of Assessments.

## NOTICES TO PROPERTY OWNERS.

IN PURSUANCE OF SECTION 986 OF THE Greater New York Charter, the Comptroller of the City of New York hereby gives public notice of the confirmation by the Supreme Court and the entering in the Bureau for the Collection of Assessments and Arrears of assessment for OPENING AND ACQUIRING TITLE to the

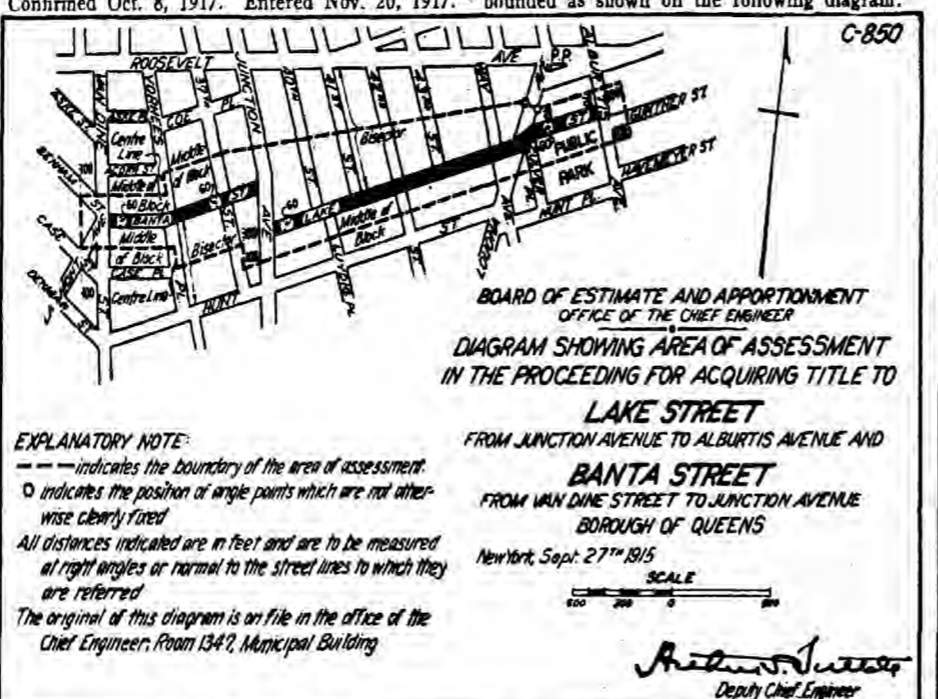
following named avenue in the BOROUGH OF QUEENS:

**FIRST WARD.**  
VAN PELT ST.—OPENING from Borden ave. to Skillman ave. Confirmed Oct. 20, 1917. Entered Nov. 20, 1917. Area of assessment includes all those lands, tenements and hereditaments and being in the Borough of Queens, in The City of New York, which, taken together, are bounded as shown on the following diagram:



**SECOND WARD.**  
OPENING AND EXTENDING OF LAKE ST. from Junction ave. to Alburts ave., and BANTA ST. from Van Dine st. to Junction ave. Confirmed Oct. 8, 1917. Entered Nov. 20, 1917.

Area of assessment includes all those lands, tenements and hereditaments and premises situate and being in the Borough of Queens, in The City of New York, which, taken together are bounded as shown on the following diagram:



**FOURTH WARD.**  
NETCONG AVE.—OPENING, from Chichester ave. to Roston st. Confirmed Oct. 11, 1917. Entered Nov. 20, 1917. Area of assessment includes the parcels of real property situate and being in the Borough of Queens, in The City of New York, which, taken together, are bounded and described as follows:

Bounded on the north by a line distant 100 feet northerly from and parallel with the northerly line of Roston street, the said distance being measured at right angles to Roston street; on the east by a line bisecting the angle formed by the intersection of the prolongations of the easterly line of Netcong avenue and the westerly line of Liverpool street; on the south by a line distant 100 feet southerly from and parallel with the southerly line of Chichester avenue, the said distance being measured at right angles to Chichester avenue; and on the west by a line bisecting the angle formed by the intersection of the prolongations of the westerly line of Netcong avenue and the easterly line of Sanders place.

The above entitled assessment was entered on the day herebefore given in the Record of Titles of Assessments, kept in the Bureau for the Collection of Assessments and Arrears of Taxes and Assessments and of Water Rents, and unless the amount assessed for benefit on any person or property shall be paid on or before Jan. 19, 1918, which is sixty days after the date of said entry of the assessment, interest will be collected thereon at the rate of seven per centum per annum, to be calculated from ten days after the date of said entry to the date of payment, as provided by sections 159 and 987 of the Greater New York Charter.

The above assessment is payable to the Collector of Assessments and Arrears at his office in the Municipal Building, Court House Square, L. I. City, Borough of Queens, between the hours of 9 a. m. and 2 p. m., and on Saturdays from 9 a. m. to 12 noon.

WILLIAM A. PRENDERGAST, Comptroller.  
Dated, New York, Nov. 20, 1917. n24,46

IN PURSUANCE OF SECTION 1018 OF THE Greater New York Charter, the Comptroller of the City of New York hereby gives public notice to all persons, owners of property, affected by the following assessments for LOCAL IMPROVEMENTS IN THE BOROUGH OF QUEENS:

**SECOND WARD.**  
REGULATING, GRADING, CURBING AND FLAGGING BANKS AVE. from Ditmars ave. to Couch pl., and BUTLER ST. and in CURTIS ST. from Banks ave. to the summits northwesterly therefrom; in BUELL PL. from Banks ave. to the summit southeasterly therefrom. Area of assessment affects blocks 302, 303, 306 to 310 inclusive, 312, 313 and 394.

—that the above assessments were confirmed by the Board of Assessors on Nov. 20, 1917, and entered Nov. 20, 1917, in the Record of Titles of Assessments kept in the Bureau for the Collection of Assessments and Arrears of Taxes and Assessments and of Water Rents, and unless the amount assessed for benefit on any person or property shall be paid on or before Jan. 19, 1918, which is sixty days after the date of said entry of the assessments, interest will be collected thereon at the rate of seven per centum per annum, to be calculated from ten days after the date of said entry to the date of payment, as provided by Sections 159 and 1019 of the Greater New York Charter.

The above assessments are payable to the Collector of Assessments and Arrears at his office

in the Municipal Building, Court House Square, L. I. City, Borough of Queens, between the hours of 9 a. m. and 2 p. m., and on Saturdays from 9 a. m. to 12 noon.

WILLIAM A. PRENDERGAST, Comptroller.  
Dated, New York, Nov. 20, 1917. n24,46

IN PURSUANCE OF SECTION 1018 OF THE Greater New York Charter, the Comptroller of the City of New York hereby gives public notice to all persons, owners of property, affected by the following assessments for LOCAL IMPROVEMENTS IN THE BOROUGH OF RICHMOND:

**FIRST WARD.**  
REGULATING, GRADING, CURBING, FLAGGING, PAVING, ETC., BARRETT BOULEVARD from Duer Lane to Havenwood rd.; PREYLINGHUISEN RD. from Duer Lane to Havenwood rd.; and HAVENWOOD RD. from Barrett Boulevard to Castleton ave. Area of assessment affects blocks 7, 8 and 150, in plot 7, district 2, and blocks 3, 9, 10, 17 and 18 in plot 8.

REGULATING, GRADING, PAVING, ETC., HAVEN ESPLANADE, from Barrett Boulevard to Castleton ave. Area of assessment affects plot 7, blocks 7 and 8, plot 8, blocks 9 and 10, and block 150.

—that the above assessments were confirmed by the Board of Revision of Assessments on Nov. 14, 1917, and entered Nov. 14, 1917, in the Record of Titles of Assessments kept in the Bureau

for the Collection of Assessments and Arrears of Taxes and Assessments and of Water Rents, and unless the amount assessed for benefit on any person or property shall be paid on or before Jan. 14, 1918, which is sixty days after the date of said entry of the assessments, interest will be collected thereon at the rate of seven per centum per annum, to be calculated from ten days after the date of said entry to the date of payment, as provided by Sections 159 and 1019 of the Greater New York Charter.

The above assessments are payable to the Collector of Assessments and Arrears at his office in the Borough Hall, Rooms Nos. 15 and 19, St. George, New Brighton, Borough of Richmond, between the hours of 9 a. m. and 2 p. m., and on Saturdays from 9 a. m. to 12 noon.

WILLIAM A. PRENDERGAST, Comptroller.  
Dated, New York, Nov. 14, 1917. n20,41

IN PURSUANCE OF SECTION 1018 OF THE Greater New York Charter, the Comptroller of the City of New York hereby gives public notice to all persons, owners of property, affected by the following assessments for LOCAL IMPROVEMENTS IN THE BOROUGH OF QUEENS:

**SECOND WARD.**  
COLUMBIA AVE.—REGULATING, GRADING, CURBING, LAYING CROSSWALKS AND SIDEWALKS AND PAVING, from Queens Boulevard to Laurel Hill Boulevard. Area of assessment affects blocks 1481 to 1490, 1492, 1493, 1495, 1496 and 1498 to 1502.

**FOURTH WARD.**  
SEWERS AND APPURTENANCES in Canal ave., from Ridgewood ave. to Syosset st.; Syosset st., from Canal ave. to Shaw ave.; Shaw ave., from Syosset st. to Jamaica ave.; Unum st., from Syosset st. to Snediker ave.; Snediker st., from Unum st. to Jamaica ave.; Yarmouth st., from Syosset st. to Jamaica ave.; Jamaica ave., from Ferry st. to the crown about 200 feet east of the Borough Line; and Yarmouth st., from Jamaica ave. to Ashland st., Fourth Ward. Affecting Block 2813, Second Ward, and Blocks 1 to 27, 50, 52, 54, 56, 60, 61, 62 and 64 to 77, Fourth Ward.

—that the above assessments were confirmed by the Board of Revision of Assessments on Nov. 14, 1917, and entered Nov. 14, 1917, in the Record of Titles of Assessments kept in the Bureau for the Collection of Assessments and Arrears of Taxes and Assessments and of Water Rents, and unless the amount assessed for benefit on any person or property shall be paid on or before Jan. 14, 1918, which is sixty days after the date of said entry of the assessments, interest will be collected thereon at the rate of seven per centum per annum, to be calculated from ten days after the date of said entry to the date of payment, as provided by Sections 159 and 1019 of the Greater New York Charter.

The above assessments are payable to the Collector of Assessments and Arrears at his office in the Municipal Building, Court House Square, L. I. City, Borough of Queens, between the hours of 9 a. m. and 2 p. m., and on Saturdays from 9 a. m. to 12 noon.

WILLIAM A. PRENDERGAST, Comptroller.  
Dated, New York, Nov. 14, 1917. n20,41

IN PURSUANCE OF SECTION 1018 OF THE Charter, the Comptroller of the City of New York hereby gives public notice to all persons, owners of property, affected by the following assessments for LOCAL IMPROVEMENTS IN THE BOROUGH OF MANHATTAN:

**SECTIONS 1 TO 7.**  
REPAIRING SIDEWALKS AT THE FOLLOWING LOCATIONS: Macdougall st., No. 114; Park ave., No. 1250; Amsterdam ave., Nos. 153-155; Bowery, No. 117; Monroe st., No. 199; Second ave., Nos. 84, 1522-1526 and 1982; Third ave., No. 1870; 7th ave., No. 2420; 10th ave., No. 484; W. 13th st., No. 154; E. 23rd st., No. 317; W. 34th st., No. 144; E. 48th st., No. 332; W. 53rd st., No. 407; E. 83rd st., No. 612; E. 102nd st., No. 300; and W. 127th st., No. 124. Affecting property in front of which work was done.

**SECTION 3.**  
6TH AVE.—RECEIVING BASINS adjacent to the southeast corner of W. 36th and W. 37th sts. Area of assessment affects blocks 837 and 838.

**SECTION 4.**  
RECEIVING BASIN—SOUTH SIDE OF W. 42ND ST., between 6th ave. and Broadway. Area of assessment affects block 994.

**SECTIONS 6 AND 7.**  
RECEIVING BASINS ON 125TH ST., adjacent to the northeast corner of 3rd ave., southeast corner of Park ave., northwest and southwest corners of Madison ave. and northeast and northwest corners of St. Nicholas ave. Area of assessment affects blocks 1749, 1750, 1773, 1790 and 1952.

The above assessments were confirmed by the Board of Assessors on Nov. 13, 1917, and entered Nov. 13, 1917, in the Record of Titles of Assessments kept in the Bureau for the Collection of Assessments and Arrears of Taxes and Assessments and of Water Rents, and unless the amount assessed for benefit on any person or property shall be paid on or before Jan. 12, 1918, which is sixty days after the date of said entry of the assessment, interest will be collected thereon at the rate of seven per centum per annum, to be calculated from ten days after the date of said entry to the date of payment, as provided by Sections 159 and 1019 of the Greater New York Charter.

The above assessment is payable to the Collector of Assessments and Arrears at his office in the Municipal Building, north side, 3d floor, Manhattan, between the hours of 9 a. m. and 2 p. m., and on Saturdays from 9 a. m. to 12 noon.

WILLIAM A. PRENDERGAST, Comptroller.  
Dated, New York, Nov. 13, 1917. n16,27

IN PURSUANCE OF SECTION 1018 OF THE Greater New York Charter, the Comptroller of the City of New York hereby gives public notice to all persons, owners of property, affected by the following assessments for LOCAL IMPROVEMENTS IN THE BOROUGH OF QUEENS:

**SECOND WARD.**  
ETNA PL.—SEWER, from Gerrt ave. to Parcel st., and PARCELL ST. SEWER, from Toledo st. to Chicago st. Area of assessment affects blocks 934 to 938.

**FOURTH WARD.**  
BEDFORD AVE.—SEWER, from Kimball ave. to the crown about 250 feet south of Atlantic ave., and GREENWOOD AVE. SEWER from Kimball ave. to Atlantic ave. Area of assessment affects blocks 460, 465, 542, 544 and 546.

—that the above assessments were confirmed by the Board of Assessors on Nov. 13, 1917, and entered Nov. 13, 1917, in the Record of Titles of Assessments kept in the Bureau for the Collection of Assessments and Arrears of Taxes and Assessments and of Water Rents, and unless the amount assessed for benefit on any person or property shall be paid on or before Jan. 12, 1918, which is sixty days after the date of said entry of the assessments, interest will be collected thereon at the rate of seven per centum per annum, to be calculated from ten days after the date of said entry to the date of payment, as provided by Sections 159 and 1019 of the Greater New York Charter.

The above assessments are payable to the Collector of Assessments and Arrears at his office in the Municipal Building, Court House Square, L. I. City, Borough of Queens, between the hours

of 9 a. m. and 2 p. m., and on Saturdays from 9 a. m. to 12 noon.

WILLIAM A. PRENDERGAST, Comptroller.  
Dated, New York, Nov. 13, 1917. n16,27

**Corporation Sale of Buildings and Appurtenances Thereto on City Real Estate by Sealed Bids.**

AT THE REQUEST OF THE BOARD OF Education, public notice is hereby given that the Commissioners of the Sinking Fund, by virtue of the powers vested in them by law, will offer for sale by sealed bids certain buildings standing upon property owned by The City of New York, acquired by it for school purposes in the

**Borough of The Bronx.**

BEING the two-story frame building on the southeast corner of E. 189th st. and Bathgate ave., in the Borough of The Bronx, which is more particularly described on a certain map on file in the office of the Collector of City Revenue, Department of Finance, Room 368, Municipal Building, Borough of Manhattan.

PURSUANT to a resolution adopted by the Commissioners of the Sinking Fund, at a meeting held Nov. 8, 1917, the sale by sealed bids of the above described buildings and appurtenances thereto will be held by direction of the Comptroller on

TUESDAY, NOVEMBER 27, 1917, at 11 a. m., in lots and parcels, and in manner and form as follows:

Parcel No. 1—Two-story frame building on the southeast corner of E. 189th st. and Bathgate ave., Borough of The Bronx.

Sealed bids (blank forms of which may be obtained upon application) will be received by the Comptroller at the office of the Collector of City Revenue, Room 368, Municipal Building, Manhattan, until 11 a. m., on the 27th day of November, 1917, and then publicly opened for the sale for removal of the above described buildings and appurtenances thereto, and the award will be made to the highest bidder within twenty-four hours, or as soon as possible thereafter.

Each parcel must be bid for separately and will be sold in its entirety, as described in above advertisement.

Each and every bid must be accompanied by a deposit of cash or certified check in a sum equal to 25 per cent. of the amount of the bid, except that a minimum deposit of \$50 will be required with all bids, and that a deposit of \$500 will be sufficient to entitle bidders to bid on any or all of the buildings.

Deposits of unsuccessful bidders will be returned within twenty-four hours after successful bidders have paid purchase price in full and given security, and those of successful bidders may be declared forfeited to The City of New York by the Comptroller upon the failure of the successful bidder to further comply with the requirements of the terms and conditions of the sale as set forth hereinafter.

Successful bidders will be required to pay the purchase money and deposit the required security within twenty-four hours of the receipt of notification of the acceptance of their bids.

The Comptroller reserves the right to reject any and all bids and to waive any defects or informalities in any bid should it be deemed in the interest of The City of New York so to do.

All bids must state clearly (1) the number or description of the building or buildings bid for, (2) the amount of the bid, (3) the full name and address of the bidder.

All bids must be inclosed in properly sealed envelopes, marked "Proposals to be opened Nov. 27, 1917," and must be delivered, or mailed in time for their delivery, prior to 11 a. m. of the date to the "Collector of City Revenue, Room 368, Municipal Building, New York City," from whom any further particulars regarding the buildings to be disposed of may be obtained.

**THE BUILDINGS WILL BE SOLD FOR IMMEDIATE REMOVAL ONLY, SUBJECT TO THE TERMS AND CONDITIONS PRINTED ON THE LAST PAGE OF THIS ISSUE OF THE "CITY RECORD."**

E. D. FISHER, Deputy and Acting Comptroller.  
City of New York, Department of Finance, Comptroller's Office, Nov. 10, 1917. n12,27

AT THE REQUEST OF THE PRESIDENT of the Borough of the Bronx, public notice is hereby given that the Commissioners of the Sinking Fund, by virtue of the powers vested in them by law, will offer for sale by sealed bids certain encroachments standing upon property owned by The City of New York, acquired by it for street opening purposes in the

**Borough of The Bronx.**

BEING certain buildings, parts of buildings, etc., standing within the lines of Rhinelander ave., from Cruger ave. to Matthews ave., in the Borough of The Bronx, which are more particularly described on a certain map on file in the office of the Collector of City Revenue, Department of Finance, Room 368, Municipal Building, Manhattan.

PURSUANT to a resolution of the Commissioners of the Sinking Fund, adopted at a meeting held Nov. 8, 1917, the sale by sealed bids at the upset or minimum prices named in the description of each parcel of the above buildings and appurtenances thereto, will be held by direction of the Comptroller on

MONDAY, NOVEMBER 26, 1917,

at 11 a. m., in lots and parcels, and in manner and form and at upset prices as follows:

Parcel No. 1—Part of chicken house in rear of 1900 Hunt ave. Upset price, \$2.

Parcel No. 2—Fence on rear of Lot 46, Block 4259. Upset price, \$2.

Parcel No. 3—Fence on rear of Lot 47, Block 4259. Upset price, \$2.

Parcel No. 6—Two-story frame house 1879 Holland ave. Upset price, \$500.

Parcel No. 11—Two-story frame house 1879 Wallace ave. Upset price, \$500.

Parcel No. 14—Two-story frame house 1880 Wallace ave. Upset price, \$500.

Parcel No. 17—Two-story frame house 1879 Barnes ave. Upset price, \$500.

Parcel No. 20—Two-story frame house 1878 Barnes ave. Upset price, \$500.

Parcel No. 22—Two and one-half story frame house 1879 Matthews ave., and sheds in rear. Upset price, \$250.

Sealed bids (blank forms of which may be obtained upon application) will be received by the Comptroller at the office of the Collector of City Revenue, Room 368, Municipal Building, Manhattan, until 11 a. m. on the 26th day of November, 1917, and then publicly opened for the sale for removal of the above-described buildings and appurtenances thereto, and the award will be made to the highest bidder within twenty-four hours, or as soon as possible thereafter.

Each parcel must be bid for separately and will be sold in its entirety, as described in above advertisement.

Each and every bid must be accompanied by a deposit of cash or certified check in a sum equal to 25 per cent. of the amount of the bid, except that a minimum deposit of \$50 will be required with all bids, and that a deposit of \$500 will be sufficient to entitle bidders to bid on any or all of the buildings.

Deposits of unsuccessful bidders will be returned within twenty-four hours after successful bidders have paid purchase price in full and given security, and those of successful bidders may be declared forfeited to The City of New York by the Comptroller upon the failure of the successful bidder to further comply with the re-

quirements of the terms and conditions of the sale as set forth hereinafter.

Successful bidders will be required to pay the purchase money and deposit the required security within twenty-four hours of the receipt of notification of the acceptance of their bids.

The Comptroller reserves the right to reject any and all bids and to waive any defects or irregularities in any bid should it be deemed in the interest of the City of New York to do so.

All bids must state clearly (1) the number or description of the building or buildings bid for, (2) the amount of the bid, (3) the full name and address of the bidder.

All bids must be enclosed in properly sealed envelopes, marked "Proposals to be opened Nov. 26, 1917," and must be delivered, or mailed in time for their delivery, prior to 11 a. m. of that date to the "Collector of City Revenue, Room 368, Municipal Building, New York City," from whom any further particulars regarding the buildings to be disposed of may be obtained.

**THE BUILDINGS WILL BE SOLD FOR IMMEDIATE REMOVAL ONLY, SUBJECT TO THE TERMS AND CONDITIONS PRINTED ON THE LAST PAGE OF THIS ISSUE OF THE "CITY RECORD."**

E. D. FISHER, Deputy and Acting Comptroller.

City of New York, Department of Finance, Comptroller's Office, Nov. 8, 1917. n9,26

#### Interest on City Bonds and Stock.

**THE INTEREST DUE DEC. 1, 1917, ON Registered and Coupon Bonds and Stock of The City of New York, and of the former corporations now included therein, will be paid on that day by the Comptroller at his office (Room 851), Municipal Building, Chambers and Centre sts., Manhattan.**

The books for the transfer of bonds and stock on which interest is payable Dec. 1, 1917, will be closed from Nov. 15, 1917, to Dec. 1, 1917. WILLIAM A. PRENDERGAST, Comptroller. City of New York, Department of Finance, Comptroller's Office, Oct. 31, 1917. n1,di

#### Sureties on Contracts.

**UNTIL FURTHER NOTICE SURETY COMPANIES will be accepted as sufficient upon the following contracts to the amounts named: Supplies of Any Description, Including Gas and Electricity.**

One company on a bond up to \$50,000. When such company is authorized to write that amount as per letter of Comptroller to the surety companies, dated Jan. 1, 1914.

**Construction.** One company on a bond up to \$25,000. Including regulating, grading, paving, sewers, maintenance, dredging, construction of parks, parkways, docks, buildings, bridges, tunnels, aqueducts, repairs, heating, ventilating, plumbing, etc.

When such company is authorized to write that amount as per letter of Comptroller to the surety companies, dated Jan. 1, 1914.

**Asphalt, Asphalt Block and Wood Block Paving.** Two companies will be required on any and every bond up to amount authorized by letter of Comptroller to the surety companies, dated Jan. 1, 1914.

WILLIAM A. PRENDERGAST, Comptroller.

#### BOROUGH OF THE BRONX.

##### Proposals.

**SEALED BIDS WILL BE RECEIVED BY the President of the Borough of the Bronx at his office, Municipal Building, Crotona Park, Tremont ave. and 3rd ave., until 10.30 a. m., on WEDNESDAY, DECEMBER 12, 1917.**

**NO. 1. FOR CONSTRUCTING BRIDGES AND APPROACHES, REGULATING, RE-GRADING, GRADING, REGRADING, ETC., AND PAVING AND REPAVING WITH GRANITE BLOCKS ON A SAND FOUNDATION AND SHEET ASPHALT ON A CONCRETE FOUNDATION IN GUN HILL RD. BETWEEN WEBSTER AVE. AND WHITE PLAINS AVE., TOGETHER WITH ALL WORK INCIDENTAL THEREOF.**

The Engineer's estimate of the work is as follows:

7,300 cubic yards of excavation of all kinds.  
48,200 cubic yards of filling.  
1,560 linear feet of new bluestone curb.  
490 linear feet of old bluestone curb.  
240 linear feet of granite curb.  
3,450 square feet of old flagging.  
14,450 square feet of concrete sidewalk (including maintenance for one year).  
1,790 square feet of new bridge stone.  
350 square feet of old bridge stone.  
6,200 cubic yards of dry rubble masonry.  
750 cubic yards of dry rubble masonry for temporary walls.  
1,300 cubic yards of Class A concrete.  
4,050 cubic yards of Class B concrete.  
1,600 square feet of brown concrete finish.  
650 cubic feet of granite.  
10,000 feet (R. M.) of timber.  
20 cubic yards of common brick masonry.  
285,000 pounds of structural steel.  
1,500 pounds of steel reinforcement bars.  
90 linear feet of wrought iron drainage pipe; 3-inch diameter.  
200 linear feet of vitrified pipe drains, 12-inch diameter.

420 cubic yards of random range masonry.  
6,600 square feet of ornamental brickwork.  
183 linear feet of parapet.  
4 pylons.  
21,000 square feet of waterproofing.  
188 linear feet of ornamental iron railing.  
2,300 linear feet of new guard rail.  
2 manholes.  
6 receiving basins, Type B.  
4,400 linear feet of paving.  
3,520 square yards of new granite block pavement on a sand foundation, laid with sand joints, outside of railroad area, and keeping the pavement in repair for one year from date of completion.  
650 square yards of new granite block pavement on a sand foundation, laid with sand joints, in railroad area.  
1,980 square yards of old granite block pavement on a sand foundation, laid with sand joints, outside of railroad area, and keeping the pavement in repair for one year from date of completion.  
1,470 square yards of old granite block pavement on a sand foundation, laid with sand joints, in railroad area.  
440 square yards of sheet asphalt pavement (heavy traffic mixture), outside of railroad area, and keeping the pavement in repair for one year from date of completion.  
190 square yards of sheet asphalt pavement (heavy traffic mixture) in railroad area.

The time allowed for the full completion of the work herein described will be three hundred and fifty (350) consecutive working days.

The amount of security required will be Seventy-five Thousand Dollars (\$75,000).

The bidder will state the price of each item or article contained in the specification or schedules herein contained or hereto annexed, per linear foot, square foot, square yard, cubic yard or other unit of measure by which the bids will be tested. The bids will be compared and each contract awarded at a lump or aggregate sum for the contract.

Each bid must be accompanied by a deposit in cash or certified check of 5 per cent. of the amount of the bond required as security for the proper performance of the contract bid for.

Blank forms of bids, upon which bids must be made, can be obtained upon application therefor; the plans and specifications may be seen and other information obtained at said office.

n19,di2 DOUGLAS MATHEWSON, President.

See General Instructions to Bidders on last page, last column, of the "City Record."

#### DEPARTMENT OF EDUCATION.

##### Auction Sale.

**THE DEPARTMENT OF EDUCATION WILL sell at old P. S. 125, at 180 Wooster st., Manhattan, at 10 a. m., and at Storehouse at 34½ E. 12th st., Manhattan, at 11.30 a. m., at Annex to P. S. 10, Bronx, St. Peter's and St. Paul's Schoolhouse, Brook ave., 159th and 160th sts., Bronx, at 3 p. m., on**

**WEDNESDAY, DECEMBER 5, 1917.**

**THE FOLLOWING LOTS OF OLD STYLE SCHOOL FURNITURE, ETC., AS HEREIN AFTER MENTIONED:**

**Lot No. 1—Top floor, northeast corner room, 53 old chairs; southeast corner room, 176 pieces single non-adjustable desks and seats, fronts and rears.**

**Lot No. 2—Northeast corner room, 3d floor, 20 non-adjustable desks and seats and a quantity of broken stools and chairs; also in center room in front, 3d floor, 50 old drawing easels, 35 single non-adjustable desks and seats, 7 fronts, 7 rears, etc.**

**Lot No. 3—Main room, 2d floor, and center room front, same floor, about 665 pieces double desks and seats, fronts and rears, various sizes.**

**Lot No. 4—Main room, ground floor, north side, about 170 pieces double desks and seats.**

**Lot No. 5—Main room, ground floor, southeast corner, quantity of miscellaneous articles of furniture, such as old tables, cabinets, cases, broken chairs, lumber, etc.**

**Lot No. 6—Ground floor, main room front and two wing rooms front, north and south, about 200 rolling doors, etc. This also includes 4 large doors in outside area of building.**

**Lot No. 7—All iron castings, old broken desks and seats, wood, etc., in both north and south yards of building.**

**Lot No. 8—Quantity of old gymnasium apparatus in northwest corner room, second floor.**

**Storehouse, 34½ E. 12th St., Manhattan.**

**Lot No. 1—Main room, top floor, about 250 pieces double desks and seats, fronts and rears.**

**Lot No. 2—In room on second floor east, quantity of solid cast bronze castings, also quantity of lead weights.**

**Note—This material will be sold by the pound to the highest bidder, the weighing of same to be done by the Department of Education at time of removal.**

**Annex to P. S. 10, St. Peter's and St. Paul's Schoolhouse, Brook Ave. 159th and 160th Sts., Bronx.**

**Lot No. 1—Room 301, 6 No. 3 rear seats, 14 No. 3 desks and seats, 30 No. 4 desks and seats, 6 No. 4 front desks (oak, 20 inches), Room 302, 6 No. 3 rear seats, 17 No. 3 desks and seats, 12 No. 4 desks and seats, 6 No. 4 front desks (cherry, 20 inches), Room 303, 6 No. 3 rear seats, 14 No. 3 desks and seats, 30 No. 4 desks and seats, 6 No. front desks (cherry, 20 inches). Materials in Rooms 301, 302 and 303 are to be sold collectively.**

**Lot No. 2—Room 301, slate blackboard on wall, 19 feet by 3 feet 6 inches; Room 302, slate blackboard on wall, 19 feet by 3 feet 6 inches; Room 303, slate blackboard on wall, 21 feet by 3 feet 6 inches. Slate in Rooms 301, 302 and 303 to be sold collectively.**

**The wood tiering strips on which the upper rows of pupils' desks and seats now rest are not included in the sale, but are to remain the property of the City and left on premises. This applies to Storehouses at 180 Wooster st., Manhattan, and 34½ E. 12th st., Manhattan.**

**Cash payment must be made at the time and place of sale by the successful bidder, in addition to submitting a cash deposit of \$10 on each lot to insure the prompt removal within the time stated. Said deposit to be returned to the purchaser upon the satisfactory and complete removal from the premises of all articles purchased.**

**All lots sold at 180 Wooster st. must be removed from the premises within three (3) days from date of sale. Lots at 34½ E. 12th st., Manhattan, and at Annex to P. S. 10, Bronx, shall be removed within ten (10) days from date of sale.**

**No dismantling of materials to be done in buildings.**

**The City will not be responsible for loss or damage of said materials between the time of sale and the time of removal.**

**All property shall be sold "as is," and if the purchaser at said sale shall fail to remove same within the number of days given from date of sale, said purchaser will be deemed to have abandoned the property and to have forfeited all claims to ownership thereof, and the deposit made by him on each lot, together with the purchase price paid at the sale, shall become the property of the City of New York, by way of liquidated damages, and the Department of Education shall have the right to resell the property for the benefit of the City and to retain the proceeds of such resale.**

**The Board of Education reserves the right to reject bids on any or all lots and return to such bidder within five (5) days from date of sale the money paid on such bids if the Board should deem it to the interest of the City so to do.**

**C. B. I. SNYDER, Superintendent of School Buildings.**

**Dated, Nov. 22, 1917. n22,45**

##### Proposals.

**SEALED BIDS WILL BE RECEIVED BY the Superintendent of School Supplies, at the office of the Department of Education, Park ave. and 59th st., Manhattan, until 11 a. m., on**

**WEDNESDAY, DECEMBER 5, 1917.**

**FOR FURNISHING AND DELIVERING DIRECT TO EACH SCHOOL SUPPLIES FOR THE LUNCH KITCHENS OF THE CITY OF NEW YORK.**

The time for the delivering of the articles, materials and supplies and the performance of the contract is by or before Dec. 31, 1917.

The amount of security required for the faithful performance of the contract is thirty per cent. (30%) of the amount of the contract.

No bid will be considered unless it is accompanied by a deposit. Such deposit shall be in an amount not less than one and one-half per cent. (1½%) of the total amount of the bid.

The bidder will state the price of each item or article contained in the specifications, by which the bids will be tested.

Awards, if made, will be made to the lowest bidder on each item whose sample is equal to the Board sample submitted for inspection or referred to by catalogue number. The said reference is made only as a means of briefly describing the articles called for.

Delivery will be required to be made at the time and in the manner and in such quantities as may be directed.

Bids must be submitted in duplicate, each in a separate envelope.

Blank forms and further information may be obtained at the office of the Superintendent of School Supplies, Board of Education, Park ave. and 59th st., Manhattan.

PATRICK JONES, Superintendent of School Supplies.

Dated, Nov. 22, 1917. n22,45

See General Instructions to Bidders on last page, last column, of the "City Record."

**SEALED BIDS WILL BE RECEIVED BY the Superintendent of School Supplies, at the office of the Department of Education, Park ave. and 59th st., Manhattan, until 11 a. m., on**

**WEDNESDAY, DECEMBER 5, 1917.**

**FOR FURNISHING AND DELIVERING PRINTED SUPPLIES FOR THE DEPARTMENT OF EDUCATION OF THE CITY OF NEW YORK.**

The time for the delivery of the work is thirty (30) consecutive calendar days, exclusive of Sundays and holidays.

The amount of security required for the faithful performance of the contract is thirty per cent. (30%) of the amount of the contract.

No bid will be considered unless it is accompanied by a deposit. Such deposit shall be in an amount not less than one and one-half per cent. (1½%) of the total amount of the bid.

The bidder shall state the price of each item or article contained in the specifications or schedules by which the bids will be tested.

Award, if made, will be made to the lowest bidder.

Delivery will be required to be made at the time and in the manner and in such quantities as may be directed.

Bids must be submitted in duplicate, each in a separate envelope.

Blank forms and further information may be obtained at the office of the Superintendent of School Supplies, Park ave. and 59th st., Manhattan.

PATRICK JONES, Superintendent of School Supplies.

Dated, Nov. 22, 1917. n22,45

See General Instructions to Bidders on last page, last column, of the "City Record."

**SEALED BIDS WILL BE RECEIVED BY the Superintendent of School Buildings at the office of the Department of Education, Park ave. and 59th st., Manhattan, until 11 a. m., on**

**MONDAY, DECEMBER 3, 1917.**

**Borough of Brooklyn.**

**FOR FURNISHING AND INSTALLING MATERIALS FOR FIRE PROTECTION WORK, ETC., IN VARIOUS SCHOOLS IN THE BOROUGH OF BROOKLYN. ITEM 1—FIRE APPARATUS.**

The time allowed to complete the whole work will be one hundred (100) consecutive working days, as provided in the contract.

The amount of security required is Two Thousand Dollars (\$2,000).

The deposit accompanying bid shall be five per cent. of the amount of security.

Blank forms, plans and specifications may be obtained or seen at the office of the Superintendent, at Estimating Room, 9th floor, Hall of the Board of Education, Park ave. and 59th st., Manhattan, and also at Branch Office, 131 Livingston st., Brooklyn.

C. E. J. SNYDER, Superintendent of School Buildings.

Dated, Nov. 20, 1917. n20,43

See General Instructions to Bidders on last page, last column, of the "City Record."

**SEALED BIDS WILL BE RECEIVED BY the Superintendent of School Buildings, at the office of the Department of Education, Park ave. and 59th st., Manhattan, until 11 a. m., on**

**MONDAY, DECEMBER 3, 1917.**

**Borough of The Bronx.**

**FOR COMPLETING AND FINISHING ITEM 2 PLUMBING AND DRAINAGE OF THE EVANDER CHILDS HIGH SCHOOL ON E. 184TH ST. AND FIELD PL. BETWEEN CRESTON AND MORRIS AVES., BOROUGH OF THE BRONX, IN ACCORDANCE WITH THE ORIGINAL PLANS, SPECIFICATIONS AND AMENDMENTS THERETO OF CONTRACT AWARDED TO P. F. KENNY COMPANY, WHICH HAS BEEN DECLARED ABANDONED.**

The time allowed to complete the whole work will be one hundred (100) consecutive working days, as provided in the contract.

The amount of security required is Five Thousand Dollars (\$5,000).

The deposit accompanying the bid shall be five per cent. of the amount of security.

The work in question is for the completion of the said abandoned contract.

The attention of bidders is expressly called to the addenda which have been inserted in the original specifications.

The quantities of work to be done and the material to be furnished are the balance of the work, together with corrections enumerated in the addenda.

Bidders must examine the abandoned work before making a bid and must examine the addenda and the original plans and specifications.

Bids will be compared and the contract will be awarded in a lump sum to the lowest bidder.

Blank forms, original plans and specifications may be obtained or seen at the office of the Superintendent, at Estimating Room, 9th floor, Hall of the Board of Education, Park ave. and 59th st., Manhattan.

C. B. I. SNYDER, Superintendent of School Buildings.

Dated, Nov. 20, 1917. n20,43

See General Instructions to Bidders on last page, last column, of the "City Record."

**SEALED BIDS WILL BE RECEIVED BY the Superintendent of School Buildings at the office of the Department of Education, Park ave. and 59th st., Manhattan, until 11 a. m., on**

**MONDAY, DECEMBER 3, 1917.**

**Borough of Manhattan.**

**FOR ITEM 3, INSTALLING ELECTRIC PASSENGER ELEVATORS; ITEM 4, INSTALLING ELECTRIC ASH HOIST; AND ITEM 5, INSTALLING AUTOMATIC ELECTRIC DUMBWAITER; OF THE MECHANICAL EQUIPMENT IN THE MANHATTAN TRADE SCHOOL FOR GIRLS, ON THE NORTHWESTERLY CORNER OF LEXINGTON AVE. AND E. 22D ST., BOROUGH OF MANHATTAN.**

The time allowed to complete the work of each item will be one hundred and forty (140) consecutive working days, as provided in the contract.

The amount of security required is as follows: Item 3, \$15,000; Item 4, \$600; Item 5, \$1,000.

The deposit accompanying bid on each item shall be five per cent. of the amount of security.

A separate bid must be submitted for each item and separate award will be made thereon.

Blank forms, plans and specifications may be obtained or seen at the office of the Superintendent, at Estimating Room, 9th floor, Hall of the Board of Education, Park ave. and 59th st., Manhattan.

C. B. I. SNYDER, Superintendent of School Buildings.

Dated, Nov. 20, 1917. n20,43

See General Instructions to Bidders on last page, last column, of the "City Record."

**SEALED BIDS WILL BE RECEIVED BY the Superintendent of School Buildings at**

the office of the Department of Education, Park ave. and 59th st., Manhattan, until 11 a. m., on

**MONDAY, DECEMBER 3, 1917.**

**Borough of Manhattan.**

**FOR LUNCH ROOM AND KITCHEN EQUIPMENT, ALSO LAUNDRY EQUIPMENT IN THE MANHATTAN TRADE SCHOOL FOR GIRLS, ON THE NORTHWESTERLY CORNER OF LEXINGTON AVE. AND E. 22ND ST., BOROUGH OF MANHATTAN.**

The time allowed to complete the whole work will be one hundred (100) consecutive working days, as provided in the contract.

The amount of security required is Four Thousand Dollars (\$4,000).

The deposit accompanying bid shall be five per cent. of the amount of security.

Blank forms, plans and specifications may be obtained or seen at the office of the Superintendent, at Estimating Room, 9th floor, Hall of the Board of Education, Park ave. and 59th st., Manhattan.

C. B. I. SNYDER, Superintendent of School Buildings.

Dated, Nov. 20, 1917. n20,43

See General Instructions to Bidders on last page, last column, of the "City Record."

**SEALED BIDS WILL BE RECEIVED BY the Superintendent of School Buildings at the office of the Department of Education, Park ave. and 59th st., Manhattan, until 11 a. m., on**

**MONDAY, NOVEMBER 26, 1917.**

**Borough of Manhattan.**

**FOR FURNITURE, ETC., FOR MANHATTAN TRADE SCHOOL FOR GIRLS, ON THE NORTHWESTERLY CORNER OF LEXINGTON AVE. AND E. 22ND ST., BOROUGH OF MANHATTAN.**

The time allowed to complete the work of each item will be ninety (90) consecutive working days, as provided in the contract.

The amount of security required is as follows: Item 1, \$3,000; Item 2, \$200; Item 3, \$800; Item 4, \$1,600; Item 5, \$2,500; Item 6, \$3,000; Item 7, \$1,600; Item 8, \$8,000; Item 9, \$700.

The deposit accompanying bid on each item shall be five per cent. of the amount of security.

A separate bid must be submitted for each item and separate awards will be made thereon.

**Borough of The Bronx.** FOR INSTALLING ELECTRIC EQUIPMENT IN THE ADDITIONS TO AND ALTERATIONS IN P. S. 4, ON THE NORTHWESTERLY CORNER OF FULTON AVE. AND E. 173D ST., BOROUGH OF THE BRONX.

The time allowed to complete the whole work will be one hundred and forty (140) consecutive working days, as provided in the contract.

The amount of security required is Forty-five Hundred Dollars (\$4,500).

The deposit accompanying bid shall be five per cent. of the amount of security.

Blank forms, plans and specifications may be obtained or seen at the office of the Superintendent, at Estimating Room, 9th floor, Hall of the Board of Education, Park ave. and 59th st., Manhattan.

C. B. I. SNYDER, Superintendent of School Buildings.

Dated, Nov. 14, 1917. n14,26

See General Instructions to Bidders on last page, last column, of the "City Record."

#### BELLEVUE AND ALLIED HOSPITALS.

##### Proposals.

**SEALED BIDS WILL BE RECEIVED BY the Board of Trustees in the office of the General Medical Superintendent at Bellevue Hospital (entrance 415 E. 26th st., Manhattan), until 12.30 p. m., on**

**WEDNESDAY, DECEMBER 5, 1917.**

**FOR FURNISHINGS AND EQUIPMENT FOR THE NEW OUT PATIENT DEPARTMENT AT GOUVERNEUR HOSPITAL: WOOD FURNITURE, METAL FURNITURE AND OTHER METAL EQUIPMENT, CLOTHING, WINDOW SHADES, GLASS BOTTLES, SURGICAL INSTRUMENTS, MISCELLANEOUS EQUIPMENT.**

The time for the performance of the contract is on or before Dec. 31, 1917.

The amount of security required is thirty (30) per cent. of the contract amount awarded. (Bonds not required with bids.)

As a condition precedent to the reception and consideration of a bid, a deposit amounting to not less than one and one-half (1½) per cent. of the total amount of the bid must be made with the Department in accordance with Section No. 420 of the Greater New York Charter, as explained in general instructions, last page of City Record.

Bids must be submitted upon blank forms prepared by the department.

(30%) of the total amount for which the contract is awarded.

No bid will be considered unless it is accompanied by a deposit, which shall be in the form of money or a certified check upon one of the State or National banks or trust companies in the City of New York, or a check of such bank or trust company, signed by a duly authorized officer thereof, drawn to the order of the Comptroller, or corporate stock or other certificates of indebtedness of any nature issued by The City of New York and approved by the Comptroller as of equal value with the security required. Such deposit shall be in an amount not less than one and one-half per cent. (1½%) of the total amount of the bid.

The bidder will state the price per unit, as called for in the schedule of quantities and prices, by which the bids will be tested. The extensions must be made, as the bids will be read from the total and awards, if made, will be to the lowest bidder on each item.

Bids must be submitted in duplicate. Blank forms and further information may be obtained at the office of the Fire Department, 11th floor, Municipal Building, Manhattan.

ROBERT ADAMSON, Fire Commissioner.  
n14.24

See General Instructions to Bidders on last page, last column, of the "City Record."

SEALED BIDS WILL BE RECEIVED BY the Fire Commissioner at his office, 11th floor, Municipal Building, Manhattan, until 10.30 a. m., on

**SATURDAY, NOVEMBER 24, 1917.**  
FOR FURNISHING AND DELIVERING FIVE (5) TWO-SECTION 65-FOOT AERIAL HOOK AND LADDER TRUCKS. MOTOR-DRIVEN.

The time allowed for the performance of the contract is the number of consecutive calendar days stated in the specifications which are a part of the contract.

The amount of security required for the performance of the contract shall be fifty per cent. (50%) of the total amount for which the contract is awarded.

No bid will be considered unless it is accompanied by a deposit, which shall be in the form of money or a certified check upon one of the State or National banks or trust companies in the City of New York, or a check of such bank or trust company, signed by a duly authorized officer thereof, drawn to the order of the Comptroller, or corporate stock or other certificates of indebtedness of any nature issued by The City of New York and approved by the Comptroller as of equal value with the security required. Such deposit shall be in an amount not less than two and one-half per cent. (2½%) of the total amount of the bid.

The bidder will state the price per unit as called for in the schedule of quantities and prices by which the bids will be tested, and the extensions must be made as the bids will be read from the total. Award, if made, will be to the lowest bidder. Only such items will be awarded as will result in the delivery of five (5) complete aerial hook and ladder trucks. If item 4 or 5 is awarded, no award will be made on any other item or items. If items 1 and 2 or 1 and 3 are awarded, no award will be made on any other item or items.

Bids, which must be in duplicate, may be submitted on the trucks separately, on the tractors separately, or on the complete apparatus.

Blank forms and further information may be obtained at the office of the Fire Department, 11th floor, Municipal Building, Manhattan.

ROBERT ADAMSON, Fire Commissioner.  
n14.24

See General Instructions to Bidders on last page, last column, of the "City Record."

#### BOROUGH OF QUEENS.

##### Proposals.

SEALED BIDS WILL BE RECEIVED BY the President of the Borough of Queens, at his office, 4th floor, Queens Subway Building, 68 Hunterspoint ave., L. I. City, until 11 a. m., on

**TUESDAY, NOVEMBER 27, 1917.**

NO. 1. FOR REGULATING, GRADING, CURBING AND LAYING SIDEWALKS WHERE NECESSARY, AND PAVING WITH A PERMANENT PAVEMENT OF SHEET ASPHALT UPON A CONCRETE FOUNDATION SIX INCHES IN THICKNESS, TOGETHER WITH ALL WORK INCIDENTAL THERETO, IN GLASSER ST. FROM SANDOL ST. TO CYPRESS HILLS RD. SECOND WARD OF THE BOROUGH OF QUEENS.

The time allowed for doing and completing the above work will be thirty (30) consecutive working days.

The amount of security required will be Eight Thousand Dollars (\$8,000).

The Engineer's estimate of the quantities is as follows:

1,550 linear feet of cement curb, with steel nosing and one (1) year's maintenance.

250 square feet cement sidewalk and one (1) year's maintenance.

340 cubic yards of concrete in place.

3,200 square yards of sheet asphalt pavement (laid outside of the railroad franchise area), including binder course and five (5) years' maintenance.

19 trees to be removed.

17 trees to be furnished and planted.

3 trees to be replanted.

6 sewer manholes to be adjusted (not to be bid for).

NO. 2. FOR REGULATING, GRADING, CURBING AND LAYING SIDEWALKS WHERE NECESSARY, TOGETHER WITH ALL WORK INCIDENTAL THERETO, AND PAVING WITH A PERMANENT PAVEMENT OF SHEET ASPHALT UPON A CONCRETE FOUNDATION IN SANDOL ST. BETWEEN MILLWOOD AVE. AND MYRTLE AVE., SECOND WARD OF THE BOROUGH OF QUEENS.

The time allowed for doing and completing the above work will be thirty (30) consecutive working days.

The amount of security required will be Four Thousand Dollars (\$4,000).

The Engineer's estimate of the quantities is as follows:

600 linear feet of cement curb and one (1) year's maintenance.

600 square feet cement sidewalk and one (1) year's maintenance.

225 cubic yards of concrete in place.

1,750 square yards of sheet asphalt pavement (laid outside of the railroad franchise area), including binder course and five (5) years' maintenance.

10 square yards of split granite block pavement, including eight-inch concrete foundation, sand bed and cement grouted joints and no maintenance.

NO. 3. FOR REGULATING AND GRADING AND ALL WORK INCIDENTAL THERETO, IN HILL ST. FROM HUNTERSPOINT AVE. TO THOMSON AVE., FIRST WARD OF THE BOROUGH OF QUEENS.

The time allowed for doing and completing the above work will be ninety (90) consecutive working days.

The amount of security required will be Ten Thousand Dollars (\$10,000).

The Engineer's estimate of the quantities is as follows:

800 cubic yards of earth excavation.  
50 cubic yards of rock excavation.  
22,000 cubic yards of embankment (in excess of excavation).

5 cubic yards concrete in place.  
2 trees to be removed.

NO. 4. FOR REGULATING AND GRADING THE SIDEWALK SPACES AND LAYING SIDEWALKS WHERE NECESSARY, TOGETHER WITH ALL WORK INCIDENTAL THERETO, IN FOREST AVE. FROM METROPOLITAN AVE. TO PALMETTO ST. 2ND WARD OF THE BOROUGH OF QUEENS.

The time allowed for doing and completing the above work will be twenty-five (25) consecutive working days.

The amount of security required will be Sixteen Hundred Dollars (\$1,600).

The Engineer's estimate of the quantities is as follows:

200 square feet of new flagstone sidewalk.

300 square feet of old flagstone sidewalk re-trimmed and relaid.

9,000 square feet of cement sidewalk and one year's maintenance.

NO. 5. FOR REGULATING AND PAVING WITH A PERMANENT PAVEMENT OF BITUMINOUS MACADAM, TOGETHER WITH ALL WORK INCIDENTAL THERETO, IN 80TH ST. (SHAW AVE.), FROM JAMAICA AVE. TO 88TH AVE. (SYOSSET ST.), FOURTH WARD.

The time allowed for doing and completing the above work will be thirty (30) consecutive working days.

The amount of security required will be Three Thousand Dollars (\$3,000).

The Engineer's estimate of the quantities is as follows:

2,700 square yards bituminous macadam pavement and one (1) year's maintenance.

NO. 6. FOR REGULATING AND GRADING THE SIDEWALK SPACES AND LAYING SIDEWALKS WHERE NECESSARY, TOGETHER WITH ALL WORK INCIDENTAL THERETO, ON THE NORTH SIDE OF JAMAICA AVE. FROM LEFFERTS AVE. TO METROPOLITAN AVE., FOURTH WARD.

The time allowed for doing and completing the above work will be thirty (30) consecutive working days.

The amount of security required will be Thirty-five Hundred Dollars (\$3,500).

The Engineer's estimate of the quantities is as follows:

1,300 cubic yards of earth excavation.

1,000 square feet of new flagstone sidewalk furnished and laid.

500 square feet of old flagstone sidewalk re-trimmed and relaid.

14,000 square feet cement sidewalk, furnished and laid and one (1) year's maintenance.

NO. 7. FOR REGULATING AND PAVING WITH A PERMANENT PAVEMENT OF SHEET ASPHALT UPON A CONCRETE FOUNDATION SIX INCHES IN THICKNESS, TOGETHER WITH ALL WORK INCIDENTAL THERETO, IN STEPHEN ST. FROM SENECA AVE. TO FOREST AVE., SECOND WARD OF THE BOROUGH OF QUEENS.

The time allowed for doing and completing the above work will be thirty (30) consecutive working days.

The amount of security required will be Thirty-five Hundred Dollars (\$3,500).

The Engineer's estimate of the quantities is as follows:

170 linear feet of cement curb with steel nosing and one (1) year's maintenance.

270 cubic yards of concrete in place.

1,650 square yards of sheet asphalt pavement, (laid outside of the railroad franchise area), including binder course and five (5) years' maintenance.

3 sewer manholes to be adjusted (not to be bid for).

NO. 8. FOR REGULATING, GRADING, CURBING AND LAYING SIDEWALKS WHERE NECESSARY, AND PAVING WITH A PERMANENT PAVEMENT OF SHEET ASPHALT UPON A CONCRETE FOUNDATION SIX (6) INCHES IN THICKNESS, TOGETHER WITH ALL WORK INCIDENTAL THERETO, IN BEACH 117TH ST. (SIXTH AVE.), FROM OCEAN PARKWAY (TRITON AVE.) TO WASHINGTON AVE. ALSO FOR THE CONSTRUCTION OF PARK INLET BASINS ON THE EAST AND WEST SIDES ABOUT 335 FEET SOUTH OF ROCKAWAY BEACH BOULEVARD, IN ACCORDANCE WITH SECTION 435 OF THE CHARTER, ALL IN THE 5TH WARD OF THE BOROUGH OF QUEENS.

The time allowed for doing and completing the above work will be thirty (30) consecutive working days.

The amount of security required will be Ten Thousand Dollars (\$10,000).

The Engineer's estimate of the quantities is as follows:

2,580 cubic yards of embankment, in excess of excavation.

1,550 linear feet of cement curb with steel nosing and one (1) year's maintenance.

7,620 square feet cement sidewalk and one (1) year's maintenance.

490 cubic yards of concrete in place.

2,595 square yards of sheet asphalt pavement laid outside of the railroad franchise area, including binder course and five (5) years' maintenance.

30 linear feet of 10-inch vitrified pipe in place.

2 park inlet basins complete, in place.

1 sewer manhole complete, in place, standard Bureau of Sewers.

1 sewer manhole extended in height.

180 square feet of completed wood ramp, in place.

NO. 9. FOR REGULATING, GRADING AND LAYING CEMENT CURBS AND SIDEWALKS (WHERE NOT ALREADY LAID TO GRADE AND IN GOOD CONDITION) AND ALL WORK INCIDENTAL THERETO, IN DECATUR ST., FROM CYPRESS AVE. TO MYRTLE AVE., SECOND WARD OF THE BOROUGH OF QUEENS.

The time allowed for doing and completing the above work will be forty (40) consecutive working days.

The amount of security required will be Six Thousand Dollars (\$6,000).

The Engineer's estimate of the quantities is as follows:

3,800 cubic yards of earth excavation.

2,300 linear feet of cement curb with steel nosing and one (1) year's maintenance.

10,000 square feet of cement sidewalk and one (1) year's maintenance.

450 square feet of new crosswalks.

Incidental work (not to be bid for):

22 trees to be removed and replaced with 22 Norway Maple Trees.

9 sewer manholes to be adjusted.

NO. 10. FOR REGULATING, GRADING, CURBING AND FLAGGING, AND ALL WORK INCIDENTAL THERETO, IN TESLA PL. (WASHINGTON AVE.), FROM COPELAND (COOPER) AVE. TO CENTRAL AVE., SECOND WARD OF THE BOROUGH OF QUEENS.

The time allowed for doing and completing the above work will be forty (40) consecutive working days.

The amount of security required will be Twenty-five Hundred (\$2,500) Dollars.

The Engineer's estimate of the quantities is as follows:

800 cubic yards of earth excavation.  
5 cubic yards of rock excavation.  
1,500 linear feet of cement curb with steel nosing and one (1) year's maintenance.

7,000 square feet of cement sidewalk and one (1) year's maintenance.

10 cubic yards of concrete.

Incidental work (not to be bid for):

2 sewer manhole heads to be adjusted.

21 trees to be removed and replaced by 21 Norway Maple Trees.

NO. 11. FOR COMPLETING AN ABANDONED CONTRACT EXECUTED BY THOMAS McDERMOTT, MAY 14, 1917, FOR REGULATING AND GRADING THE SIDEWALK SPACE FOR FULL WIDTH WHERE ABOVE GRADE AND FOR A WIDTH NOT EXCEEDING THIRTEEN (13) FEET WHERE BELOW GRADE; FOR REGULATING AND GRADING THE GUTTER SPACE; FOR SETTING CURB AND LAYING SIDEWALKS WHERE NECESSARY TOGETHER WITH ALL WORK INCIDENTAL THERETO, ON THE EASTERLY SIDE OF 4TH AVE., FROM BROADWAY TO JAMAICA AVE., FIRST WARD OF THE BOROUGH OF QUEENS, IN ACCORDANCE WITH SECTION 435 OF THE GREATER NEW YORK CHARTER.

The time allowed for doing and completing the above work will be twenty-five (25) consecutive working days.

The amount of security required will be Nine Hundred Dollars (\$900).

The Engineer's estimate of the quantities is as follows:

75 cubic yards of earth excavation.

200 cubic yards of embankment (in excess of excavation).

10 linear feet of bluestone curb, reset in sand, not to be bid for.

10 linear feet of bluestone curb, reset in concrete, not to be bid for.

950 linear feet of cement concrete curb, furnished and set with steel nosing and one (1) year's maintenance.

3,250 square feet of cement sidewalk, furnished and laid, and one year's maintenance.

2 square yards of sheet asphalt pavement, to be restored, not to be bid for.

2 square yards of old granite block pavement, to be restored, not to be bid for.

The bidder must state the price of each item or article contained in the specification or schedule herein contained or hereafter annexed, per cubic yard, linear foot or other unit of measure, by which the bids will be tested. Bids will be compared and each contract awarded at a lump or aggregate sum. Blank forms may be obtained and the plans or drawings may be seen at the office of the President of the Borough of Queens.

Dated, Nov. 16, 1917.

MAURICE E. CONNOLLY, President.  
n16.27

See General Instructions to Bidders on last page, last column, of the "City Record."

#### DEPARTMENT OF WATER SUPPLY, GAS AND ELECTRICITY.

##### Proposals.

SEALED BIDS WILL BE RECEIVED BY the Commissioner of Water Supply, Gas and Electricity, at Room 2351, Municipal Building, Manhattan, until 2 p. m., on

**MONDAY, DECEMBER 3, 1917.**

**Boroughs of Manhattan and The Bronx.**  
FOR HAULING AND LAYING WATER MAINS AND APPURTENANCES TO CROSS EXISTING MAINS IN SOUTHERN BOULEVARD FROM E. 163RD ST. TO E. 181ST ST., BOROUGH OF THE BRONX.

The time allowed for doing and completing the entire work is sixty (60) consecutive working days.

The amount in which security is required for the performance of the contract is Twenty-five Hundred Dollars (\$2,500).

Each bid must be accompanied by a deposit of \$125 in cash or certified check upon one of the State or National banks or trust companies of the City of New York or a check of such bank or trust company signed by a duly authorized officer thereof, drawn to the order of the Comptroller of the City of New York.

The bidder will state for what percentage of the Engineer's unit prices he will furnish each item of work, materials or supplies contained in the specifications or schedules, by which the bids will be tested. (See paragraph 13 on page 6 of Proposal for Bids.) The bids will be compared and award made to the lowest formal bidder in the aggregate or lump sum for all the items contained in the specifications and schedule of quantities.

Blank forms of bid, proposals and contract, including specifications, approved as to form by the Corporation Counsel, can be obtained at Room 2351, Municipal Building, Manhattan.

Dated, Nov. 19, 1917.

n21.33 WILLIAM WILLIAMS, Commissioner.

See General Instructions to Bidders on last page, last column, of the "City Record."

SEALED BIDS WILL BE RECEIVED BY the Commissioner of Water Supply, Gas and Electricity, at Room 2320, Municipal Building, Manhattan, until 11 a. m., on

**FRIDAY, NOVEMBER 30, 1917.**

**Borough of Manhattan.**

RESERVING AND FURNISHING ELECTRICAL GENERATING CAPACITY, CURRENT AND EQUIPMENT FOR USE OF THE HIGH PRESSURE FIRE SERVICE PUMPING STATIONS FOR THE YEAR 1918.

The amount of security required is twenty-five per cent. (25%) of the total amount of the bid.

The amount of security deposit required is one and one-quarter per cent. (1¼%) of the total amount of the bid.

Blank forms of bid, proposals and contract, including specifications, approved as to form by the Corporation Counsel, can be obtained at Room 2314, Municipal Building, Manhattan.

Dated, Nov. 15, 1917.

n19.30 WILLIAM WILLIAMS, Commissioner.

See General Instructions to Bidders on last page, last column, of the "City Record."

SEALED BIDS WILL BE RECEIVED BY the Commissioner of Water Supply, Gas and Electricity, at Room 2320, Municipal Building, Manhattan, until 11 a. m., on

**FRIDAY, NOVEMBER 30, 1917.**

**Borough of Manhattan.**

FOR FURNISHING ELECTRIC CURRENT FOR LIGHT AND POWER TO THE INSTALLATION AT CROTON DAM AND CAMP ROSE, NEAR KITCHAWAN, NEW YORK.

The amount of security required is twenty-five per cent. (25%) of the total amount of the bid.

The amount of security deposit required is one and one-quarter per cent. (1¼%) of the total amount of the bid.

Blank forms of bid, proposals and contract, including specifications, approved as to form by the Corporation Counsel, can be obtained at Room 2314, Municipal Building, Manhattan.

Dated, Nov. 15, 1917.

n19.30 WILLIAM WILLIAMS, Commissioner.

See General Instructions to Bidders on last page, last column, of the "City Record."

SEALED BIDS WILL BE RECEIVED BY the Commissioner of Water Supply, Gas and Electricity, at Room 2320, Municipal Building, Manhattan, until 11 a. m., on

**FRIDAY, NOVEMBER 30, 1917.**  
**Boroughs of Manhattan, The Bronx, Queens and Richmond.**

FIRST—FOR FURNISHING AND MAINTAINING ELECTRIC LIGHTING UNITS FOR LIGHTING PUBLIC STREETS, PARKS AND PLACES FROM JAN. 1, 1918 TO DEC. 31, 1918, BOTH INCLUSIVE.

SECOND—FOR FURNISHING ELECTRIC CURRENT FOR LIGHT AND POWER IN PUBLIC BUILDINGS AND FOR FURNISHING AND MAINTAINING CERTAIN EQUIPMENT DURING SAID PERIOD.

THIRD—FOR PERFORMING SUNDRY REPAIR AND OTHER WORK TO LIGHTING EQUIPMENT FURNISHED BY THE CITY DURING SAID PERIOD.

The amount of security required is twenty-five per cent. (25%) of the total amount of the bid in each case.

The amount of security deposit required is one and one-quarter per cent. (1¼%) of the total amount of the bid.

Blank forms of bid, proposals and contract, including specifications, approved as to form by the Corporation Counsel, can be obtained at Room 2314, Municipal Building, Manhattan.

Dated, Nov. 15, 1917.

n19.30 WILLIAM WILLIAMS, Commissioner.

See General Instructions to Bidders on last page, last column, of the "City Record."

SEALED BIDS WILL BE RECEIVED BY the Commissioner of Water Supply, Gas and Electricity, at Room 2320, Municipal Building, Manhattan, until 11 a. m., on

**WEDNESDAY, NOVEMBER 28, 1917.**

**Boroughs of Manhattan, The Bronx, Queens and Richmond.**

FOR SUPPLYING GAS TO PUBLIC BUILDINGS, OFFICES AND STRUCTURES FROM JAN. 1, 1918, TO DEC. 31, 1918, BOTH INCLUSIVE.

The amount of security required is twenty-five per cent. (25%) of the total amount of the bid.

The amount of the security deposit required is one and one-quarter per cent. (1¼%) of the total amount of the bid.

Blank forms of bid, proposals and contract, including specifications, approved as to form by the Corporation Counsel, can be obtained at Room 2314, Municipal Building, Manhattan.

Dated, Nov. 16, 1917.

n17.28 WILLIAM WILLIAMS, Commissioner.

See General Instructions to Bidders on last page, last column, of the "City Record."

SEALED BIDS WILL BE RECEIVED BY the Commissioner of Water Supply, Gas and Electricity, at Room 2320, Municipal Building, Manhattan, until 11 a. m., on

**WEDNESDAY, NOVEMBER 28, 1917.**

**Borough of Manhattan.**

FOR FURNISHING ELECTRIC CURRENT FOR LIGHT AND POWER TO THE BUILDINGS ON THE GROUNDS OF THE TUBERCULOSIS SANATORIUM OF THE DEPARTMENT OF HEALTH AT OTISVILLE, IN THE TOWN OF MOUNT HOPE, ORANGE COUNTY, NEW YORK, FROM JAN. 1, 1918, TO DEC. 31, 1918, BOTH INCLUSIVE.

The amount of security required is twenty-five per cent. (25%) of the total amount of the bid.

The amount of the security deposit required is one and one-quarter per cent. (1¼%) of the total amount of the bid.

Blank forms of bid, proposals and contract, including specifications, approved as to form by the Corporation Counsel, can be obtained at Room 2314, Municipal Building, Manhattan.

Dated, Nov. 14, 1917.

n17.28 WILLIAM WILLIAMS, Commissioner.

See General Instructions to Bidders on last page, last column, of the "City Record."

SEALED BIDS WILL BE RECEIVED BY the Commissioner

## FRIDAY, NOVEMBER 30, 1917.

**Borough of Brooklyn.**  
RESERVING AND FURNISHING ELECTRIC GENERATING CAPACITY, CURRENT AND EQUIPMENT FOR USE OF THE HIGH PRESSURE FIRE SERVICE PUMPING STATIONS FOR THE YEAR 1918.

The amount of security required is twenty-five per cent. (25%) of the total amount of the bid. The amount of security deposit required is one and one-quarter per cent. (1 1/4%) of the total amount of the bid.

Blank forms of bid, proposals and contract, including specifications approved as to form by the Corporation Counsel, can be obtained at Room 2314, Municipal Building, Manhattan.

Dated, Nov. 15, 1917.  
n17,30 WILLIAM WILLIAMS, Commissioner.  
See General Instructions to Bidders on last page, last column, of the "City Record."

SEALED BIDS WILL BE RECEIVED BY the Commissioner of Water Supply, Gas and Electricity, at Room 2320, Municipal Building, Manhattan, until 11 a. m., on

## FRIDAY, NOVEMBER 30, 1917.

**Borough of Brooklyn.**  
FIRST—FOR FURNISHING AND MAINTAINING ELECTRIC LIGHTING UNITS FOR LIGHTING PUBLIC STREETS, PARKS AND PLACES FROM JAN. 1, 1918, TO DECEMBER 31, 1918, BOTH INCLUSIVE.

SECOND—FOR FURNISHING ELECTRIC CURRENT FOR LIGHT AND POWER IN PUBLIC BUILDINGS AND FOR FURNISHING AND MAINTAINING CERTAIN EQUIPMENT DURING SAID PERIOD.

THIRD—FOR PERFORMING SUNDRY REPAIR AND OTHER WORK TO LIGHTING EQUIPMENT FURNISHED BY THE CITY DURING SAID PERIOD.

The amount of security required is twenty-five per cent. (25%) of the total amount of the bid in each case.

The amount of security deposit required is one and one-quarter per cent. (1 1/4%) of the total amount of the bid.

Blank forms of bid, proposals and contract, including specifications approved as to form by the Corporation Counsel, can be obtained at Room 2314, Municipal Building, Manhattan.

Dated, Nov. 15, 1917.  
n17,30 WILLIAM WILLIAMS, Commissioner.  
See General Instructions to Bidders on last page, last column, of the "City Record."

SEALED BIDS WILL BE RECEIVED BY the Commissioner of Water Supply, Gas and Electricity, at Room 2320, Municipal Building, Manhattan, until 11 a. m., on

## FRIDAY, NOVEMBER 30, 1917.

**Borough of Brooklyn.**  
(a) FOR SUPPLYING GAS TO PUBLIC GAS LAMPS IN STREETS, PARKS AND PUBLIC PLACES FROM JAN. 1, 1918, TO DEC. 31, 1918, BOTH INCLUSIVE. (b) FOR SUPPLYING GAS TO PUBLIC BUILDINGS, OFFICES AND STRUCTURES DURING SAID PERIOD.

The amount of security required is twenty-five per cent. (25%) of the total amount of the bid in each case.

The amount of security deposit required is one and one-quarter per cent. (1 1/4%) of the total amount of the bid.

Blank forms of bid, proposals and contract, including specifications, approved as to form by the Corporation Counsel, can be obtained at Room 2314, Municipal Building, Manhattan.

Dated, Nov. 14, 1917.  
n19,30 WILLIAM WILLIAMS, Commissioner.  
See General Instructions to Bidders on last page, last column, of the "City Record."

SEALED BIDS WILL BE RECEIVED BY the Commissioner of Water Supply, Gas and Electricity, at Room 2320, Municipal Building, Manhattan, until 11 a. m., on

## FRIDAY, NOVEMBER 30, 1917.

**Borough of Brooklyn.**  
FOR FURNISHING AND MAINTAINING GAS LAMPS FOR LIGHTING STS. PARKS AND PUBLIC PLACES FROM JAN. 1, 1918, TO DEC. 31, 1918, BOTH INCLUSIVE.

The amount of security required is twenty-five per cent. (25%) of the total amount of the bid.

The amount of security deposit required is one and one-quarter per cent. (1 1/4%) of the total amount of the bid.

Blank forms of bid, proposals and contract, including specifications, approved as to form by the Corporation Counsel, can be obtained at Room 2314, Municipal Building, Manhattan.

Dated, Nov. 14, 1917.  
n19,30 WILLIAM WILLIAMS, Commissioner.  
See General Instructions to Bidders on last page, last column, of the "City Record."

## BOARD OF ASSESSORS.

## Completion of Assessments.

PUBLIC NOTICE IS HEREBY GIVEN TO the owner or owners of all houses and lots, improved and unimproved lands affected thereby, that the following proposed assessments have been completed and are lodged in the office of the Board of Assessors for examination by all persons interested, viz.:

## Borough of The Bronx.

5500. Sewers and appurtenances in Randall ave., from Metcalf ave. to Bronx River ave., and in Bronx River ave., from Randall ave. to Damis ave. Affecting Blocks 3514, 3515, 3541 to 3550, 3581 to 3587, 3621 to 3628, 3646 to 3653, 3708 to 3715, 3734 to 3740, 3769 to 3774, 3861, 3862 and 3863.

5819. Sewer and appurtenances in Merriam ave., between Ogden ave. and W. 170th st. Affecting Blocks 2529, 2531 and 2532.

## Borough of Queens.

5793. Sewer and appurtenances in Hancock st., from Paynter ave. to crown about 220 feet northerly, First Ward. Affecting Blocks 147 and 148.

## Borough of Richmond.

5807. Sewer in Cunard pl., from Richmond rd. to Cedar Terrace, Second Ward. Affecting Blocks 624 and 625.

## Borough of Brooklyn.

5655. Paving, curbing and flagging Avenue J, between Gravesend ave. and 22nd ave. Affecting Blocks 6314 to 6317, 6324, 6325 and 6326.  
5717. Regulating and grading the sidewalk space and laying sidewalks on Washington ave., from Lincoln rd. to Malbone st.; Franklin ave., east side, from Washington ave. to Malbone st.; and Liberty ave., south side, between Milford st. and Logan st. Affecting Blocks 1197, 1198, 1312, 1318, 1327 and 4189.

5726. Regulating, grading, curbing, flagging and paving E. 40th st., from Avenue I to the new street located about 665 feet northerly, together with a list of awards for damages caused by a change of grade. Affecting Blocks 7743, 7744, 7765 and 7766.

5739. Paving Junius st., from Sutter ave. to Belmont ave. Affecting Blocks 3746 and 3747.  
5743. Regulating, grading, curbing and paving 68th st., between Fort Hamilton ave. and 10th ave. Affecting Blocks 5764 and 5771.

All persons whose interests are affected by the above named proposed assessments, and who are opposed to the same, or either of them, are requested to present their objections in writing to the Board of Assessors, Room 809, Municipal Building, Manhattan, New York, on or before

Wednesday, Dec. 26, 1917, at 10 a. m., at which time and place the said objections will be heard and testimony received in reference thereto.  
WILLIAM C. ORMOND, JACOB J. LESSER, ST. GEORGE B. TUCKER, Board of Assessors.  
Nov. 24, 1917. n24,d6

## DEPARTMENT OF TAXES AND ASSESSMENTS.

## PROPERTY OWNERS, NOTICE!

The annual Record of the Assessed Valuation of Real Estate in The City of New York for 1918 will be open for inspection, examination and correction from

OCTOBER 1 until, but not including, NOVEMBER 16, 1917.

The annual Record of Assessed Valuation of Personal Estate for the City of New York for 1918 will be open for inspection, examination and correction from

OCTOBER 1 until, but not including, DECEMBER 1, 1917.

During the time the books are open for public inspection, application may be made to the Department of Taxes and Assessments by any person or corporation, claiming to be aggrieved by the assessed valuation to have it corrected.

Applications for the reduction of Real Estate assessments must be made in writing and should be upon blanks furnished by the Department.

Applications for the correction of the Personal Assessments of corporations must be filed at the main office in the Borough of Manhattan.

Applications in relation to the assessed valuation of Personal Estate must be made by the person assessed, at the office of the Department, in the Borough where such person resides, and in case of a non-resident carrying on business in The City of New York, at the office of the Department in the Borough where such place of business is located, between the hours of 10 a. m. and 2 p. m., except on Saturdays, when all applications must be made between 10 a. m. and 12 noon.

## LOCATION OF OFFICES.

Manhattan—Main Office, Municipal Building, 9th floor.

Bronx—Bergen Building, Tremont and Arthur ave.

Brooklyn—Offerman Building, Duffield and Fulton sts.

Queens—Court House Square, L. I. City.

Richmond—Borough Hall, New Brighton, S. I. LAWSON PURDY, President; JOHN J. HALLERAN, CHAS. T. WHITE, COLLIN H. WOODWARD, ARDOLPH L. KLINE, FREDERIC B. SHIPLEY, JOHN J. KNEWITZ, Commissioners.  
n29,d1

## DEPARTMENT OF PARKS.

## Proposals.

SEALED BIDS WILL BE RECEIVED BY the Park Board, at the office of the Department of Parks, Municipal Building, Manhattan, until 3 p. m., on

## THURSDAY, DECEMBER 6, 1917.

**Borough of Manhattan.**  
FOR ALL LABOR AND MATERIALS NECESSARY AND REQUIRED FOR FURNISHING AND ERECTING HIGH WIRE MESH FENCES AND THREE-RAIL GAS-PIPE FENCES IN THE PLAYGROUND ON THE WEST SIDE OF 1ST AVE., BETWEEN 67TH AND 68TH STS., IN THE BOROUGH OF MANHATTAN.

The time allowed for the completion of the whole work will be seventy-five consecutive working days.

The amount of the security required is Twenty-five Hundred Dollars (\$2,500).

Certified check or cash in the sum of One Hundred Twenty-five Dollars must accompany bid.

Blank forms and other information may be obtained at the office of the Department of Parks, Manhattan, Room 1004, Municipal Building, Manhattan.

The bids will be compared and the contract awarded at a lump or aggregate sum.

ROBERT VOLONTINE, President; RAYMOND V. INGERSOLL, THOMAS W. WHITTE, JOHN E. WEIER, Commissioners of Parks.  
n24,d6

See General Instructions to Bidders on last page, last column, of the "City Record."

SEALED BIDS WILL BE RECEIVED BY the Park Board, at the office of the Department of Parks, Municipal Building, Manhattan, until 3 p. m., on

## THURSDAY, DECEMBER 6, 1917.

**Borough of Brooklyn.**  
FOR FURNISHING ALL LABOR AND MATERIALS NECESSARY OR REQUIRED FOR THE COMPLETION OF THE ABANDONED CONTRACT OF THE M. DI MENNA CONSTRUCTION COMPANY, FOR CONSTRUCTING CONCRETE RETAINING WALL ALONG THE NORTH PROPERTY LINE OF BUSHWICK PLAYGROUND, SITUATED ON PUTNAM AVE., BETWEEN KNICKERBOCKER AND IRVING AVES., BOROUGH OF BROOKLYN.

The amount of security required is One Thousand Dollars (\$1,000).

The time allowed to complete the work will be twenty-five (25) consecutive working days.

Certified check or cash in the sum of Fifty Dollars (\$50) must accompany bid.

Blank forms and other information may be obtained at the office of the Department of Parks, Brooklyn, Litchfield Mansion, Prospect Park West and 5th st., Prospect Park, Brooklyn.

The bids will be compared and the contract awarded at a lump or aggregate sum.

ROBERT VOLONTINE, President; RAYMOND V. INGERSOLL, THOMAS W. WHITTE, JOHN E. WEIER, Commissioners of Parks.  
n23,d6

See General Instructions to Bidders on last page, last column, of the "City Record."

## DEPARTMENT OF DOCKS AND FERRIES.

## Proposals.

SEALED BIDS WILL BE RECEIVED BY the Commissioner of Docks at his office, Pier "A," foot of Battery pl., North River, Manhattan, until 12 noon, on

## MONDAY, NOVEMBER 26, 1917.

CONTRACT NO. 1589.

CLASS 1—PROVIDES FOR ALL LABOR, MATERIAL AND EXPENSE NECESSARY TO COMPLETE THE WORK OF REPAIRS TO THE MUNICIPAL FERRYBOAT "MANHATTAN," AS CALLED FOR IN CONTRACT NO. 1533, DATED DEC. 12, 1916, UPON WHICH THE CONTRACTOR DEFAULTED. CLASS 2—PROVIDES FOR ALL LABOR, MATERIAL AND EXPENSE NECESSARY FOR REPAIRS TO THE TAIL-SHAFT, HULL, ETC., OF THE MUNICIPAL FERRYBOAT "MANHATTAN." (THIS WORK WAS NOT A PART OF CONTRACT NO. 1533, UPON WHICH THE CONTRACTOR DEFAULTED.)

The time for the completion of the work and the full performance of the contract is on or before the expiration of five consecutive calendar days from the time the ferryboat is ready for delivery to the contractor.

The amount of security required is \$1,600.

Each bid must be accompanied by a deposit of \$80 in cash or certified check payable to the order of the Comptroller of the City.

The bidder shall state, both in writing and in figures, a total price for furnishing all of the labor and material and for doing all of the work called for under each class of the contract, and shall also state the total price for doing all of the work called for under both classes. The contract is entire and for a complete job, and if awarded will be awarded to the bidder whose price is lowest for doing all of the work called for in Classes 1 and 2 and whose bid is regular in all respects. In case of discrepancy between the written price and that given in figures, the price in writing will be considered as the bid.

Work must be done at the time and in the manner directed.

Blank forms and further information may be obtained at the office of the said Department.

R. A. C. SMITH, Commissioner of Docks.  
Dated, Nov. 12, 1917. n14,26

See General Instructions to Bidders on last page, last column, of the "City Record."

## DEPARTMENT OF STREET CLEANING.

## Auction Sale of Condemned Property.

NOTICE IS HEREBY GIVEN, IN ACCORDANCE with the provisions of Section 541 of the Greater New York Charter, that the Department of Street Cleaning will sell at public auction, at Stable B, No. 614 W. 52nd street, Manhattan, New York City, the following condemned property of the said Department, at 10 a. m., on

## WEDNESDAY, DECEMBER 5, 1917.

FIFTY (50) HORSES, MORE OR LESS.

The horses will be sold separately to the highest bidder, and shall be paid for, in full, at the time of the sale; they shall be removed by the purchaser before 3 p. m. on the day of the sale.

Purchasers must satisfy themselves as to the condition and value of each horse before bidding for the same, as in no case will the money be refunded or the return of the horses accepted after the sale.

J. T. FETHERSTON, Commissioner.  
Dated, Nov. 20, 1917. n23,d5

## Proposals.

SEALED BIDS WILL BE RECEIVED BY the Commissioner of Street Cleaning at Room 1244, Municipal Building, Manhattan, until 12 noon, on

## FRIDAY, DECEMBER 7, 1917.

**Borough of Brooklyn.**  
FOR (NO. 1) FURNISHING FORAGE; (NO. 2) FOR DELIVERING FORAGE AT THE NINE (9) STABLES OF THE DEPARTMENT OF STREET CLEANING IN THE BOROUGH OF BROOKLYN.

The time for the completion of the contract will be on or before Dec. 31, 1917.

The amount of the security required for the faithful performance of the contract will be thirty per cent. of the amount of the contract price.

The amount of the deposit to be made with the bid shall be not less than one and one-half per centum of the total amount of the bid.

Bids must be submitted in duplicate in separate envelopes.

The bidder will state the price of each item for which he desires to bid, and awards, if made, will be made to the lowest bidder on each item.

The City reserves the right to accept the bid for furnishing forage and to reject the bid for carting, or to accept both bids, but it does not reserve the right to accept the bid for carting alone or to award the contract for carting alone.

The bidder shall state separately in his bid as follows:

(1) Under the heading "Forage, Unit Price," the sale price or prices per 100 pounds for furnishing each kind of forage in suitable bags or bales at the "Contractor's Delivery Point," as elsewhere designated in the sheets.

(2) Under the heading "Carting, Unit Price," the bidder shall state the price or prices per one hundred pounds for delivering each kind of forage from the "Contractor's Delivery Point," as indicated in the bid sheets, to the "Department Receiving Points."

(3) On the sheet headed "Schedule of Contractor's Delivery Points" the location of the place or places from which he will deliver forage to vehicles furnished by the Department, the points shall be designated in the column provided for the purpose, and the "Schedule of Quantity and Prices" by means of the "Letters" corresponding with those which appear opposite the described locations as shown on the "Schedule of Contractor's Delivery Points" from which it is intended that the item of forage is to be delivered.

The attention of bidders is directed to the contents of the "Special Instructions to Bidders" attached to proposals for bids.

Extensions must be made and total prices stated for furnishing each item and for carting each item (in case bidder desires to deliver the forage) and the total price for forage and cartage combined.

Deliveries will be required to be made at the time and in the manner and in such quantities as may be directed.

Blank forms of bid and proposals may be obtained at the Main Office of the Department of Street Cleaning, Room 1244, Municipal Building, Manhattan.

A deposit of One Dollar (\$1) will be required for each set of bid forms, to be returned in case bids are submitted or the forms returned in good condition.

Dated, Nov. 22, 1917.  
n24,d7 J. T. FETHERSTON, Commissioner.  
See General Instructions to Bidders on last page, last column, of the "City Record."

SEALED BIDS WILL BE RECEIVED BY the Commissioner of Street Cleaning at Room 1244, Municipal Building, Manhattan, until 12 noon, on

## MONDAY, DECEMBER 3, 1917.

**FOR ALL THE HORSE MANURE, STRAW, STABLE WASTE AND REFUSE WHICH ACCUMULATE AT THE FOLLOWING NAMED STABLES OF THE DEPARTMENT OF STREET CLEANING IN THE BOROUGH OF MANHATTAN DURING THE PERIOD JAN. 1, 1918, TO DEC. 31, 1918, INCLUSIVE.**

Stable "B," 614 W. 52nd st., approximate number of horses, 104.

Stable "C," 625 W. 130th st., approximate number of horses, 99.

Stable "D," 505 E. 116th st., approximate number of horses, 87.

Stable "E," 408 W. 15th st., approximate number of horses, 94.

Stable "F," 525 E. 80th st., approximate number of horses, 96.

Stable "G," 44 Hamilton st., approximate number of horses, 115.

Stable "H," 424 E. 48th st., approximate number of horses, 75.

Stable "I," 387 W. 206th st., approximate number of horses, 14.

Stable "L," 133 W. 99th st., approximate number of horses, 60.

Stable "M," 72 Horatio st., approximate number of horses, 69.

Stable "R," 349 Rivington st., approximate number of horses, 138.

Stable "S," Amsterdam ave. and 184th st., approximate number of horses, 63.

The horse manure, straw, stable waste and refuse is to be removed by the successful bidder, at his own cost and expense, on each and every day during the year, except Sundays and legal holidays, before 12 noon.

The agreements, if awarded, will be awarded to the bidder or bidders offering the highest amount per horse, per year, for each of the horses kept at the said stables during the period Jan. 1, 1918, to Dec. 31, 1918, inclusive.

Payment is to be made at the end of each and every month, during the term of the contract, for the average number of horses kept at each of the said stables during each month, at a rate per year for each horse, the average number to be determined by adding the number of horses kept at each of said stables on each and every day during the month and dividing the total number so kept by the number of calendar days in each month.

The amount of the bond required will be One Hundred Dollars (\$100) for each stable for which a bid is submitted.

The amount of security to be deposited with the bid shall be not less than 5 per cent. of the aggregate amount of the bonds.

The Department of Street Cleaning reserves the right to change the location of any of the above mentioned stables at any time.

Blank forms of proposals for bids or estimates, copies of the contract in the form approved by the Corporation Counsel, and forms of bids may be obtained on application at the Main Office of the Department of Street Cleaning, Room 1244, Municipal Building, Manhattan. Bids on any other forms will not be considered.

J. T. FETHERSTON, Commissioner.  
Dated, Nov. 17, 1917. n21,d3

SEALED BIDS WILL BE RECEIVED BY the Commissioner of Street Cleaning, at Room 1244, Municipal Building, Manhattan, until 12 noon on

## MONDAY, DECEMBER 3, 1917.

**Borough of Manhattan.**  
NO. 1. FOR FURNISHING ALL THE LABOR AND MATERIAL REQUIRED FOR SHOEING THE HORSES OF THE DEPARTMENT OF STREET CLEANING IN THE STABLES OF THAT DEPARTMENT IN THE BOROUGH OF MANHATTAN.

The amount of the security required is \$9,000.

**Borough of The Bronx.**  
NO. 2. FOR FURNISHING ALL THE LABOR AND MATERIAL REQUIRED FOR SHOEING THE HORSES OF THE DEPARTMENT OF STREET CLEANING IN THE STABLES OF THAT DEPARTMENT IN THE BOROUGH OF THE BRONX.

The amount of the security required is \$1,500.

**Borough of Brooklyn.**  
NO. 3. FOR FURNISHING ALL THE LABOR AND MATERIAL REQUIRED FOR SHOEING THE HORSES OF THE DEPARTMENT OF STREET CLEANING IN THE STABLES OF THAT DEPARTMENT IN THE BOROUGH OF BROOKLYN.

The amount of security required is \$6,000.

These contracts will be for the period beginning on the first day of the month next succeeding the date of their execution and delivery and ending on the 31st day of December, 1918, unless terminated sooner by the Commissioner.

The awards, if made, will be made to the lowest bidder for each Borough at a price per draft horse, for the whole number of draft horses in each of said Boroughs, which for the purpose of the award of these contracts is estimated to be for the Borough of Manhattan, 909 draft horses; Borough of The Bronx, 336 draft horses, and for the Borough of Brooklyn, 828 draft horses.

These horses are distributed in stables as follows: Borough of Manhattan, 12 stables; Borough of The Bronx, 3 stables; Borough of Brooklyn, 9 stables.

The amount of deposit to be made with the bid will be 5 per cent. of the amount of the bond.

Blank forms of bids, proposals and copies of the contract in the form approved by the Corporation Counsel may be obtained upon application at the office of the Department of Street Cleaning, Room 1244, Municipal Building, Manhattan, New York City.

Dated, Nov. 17, 1917.  
n20,d3 J. T. FETHERSTON, Commissioner.  
See General Instructions to Bidders on last page, last column, of the "City Record."

## MUNICIPAL CIVIL SERVICE COMMISSION.

## Notices of Examinations.

PUBLIC NOTICE IS HEREBY GIVEN THAT applications will be received by the Municipal Civil Service Commission, Municipal Building, Manhattan, New York City, from

THURSDAY, NOVEMBER 22, 1917, TO FRIDAY, DECEMBER 7, 1917,

for the position of

CAPTAIN (MUNICIPAL FERRIES).

No applications delivered at the office of the Commission, by mail or otherwise, after 4 p. m., FRIDAY, DECEMBER 7, 1917, will be accepted. Application blanks will be mailed upon request provided a self-addressed stamped envelope or sufficient postage is enclosed to cover the mailing. The Commission will not guarantee the delivery of the same. Postage on applications forwarded by mail must be fully prepaid.

Applicants must be citizens of the United States and residents of the State of New York. The subjects and weights of the examination are: Experience, 4; 70 per cent. required. Written, 3; 70 per cent. required. Practical, 3; 70 per cent. required.

A qualifying physical examination will be given.

Applications for this examination must be filed on a special blank, Form D.

Duties—To act

cepted. Application blanks will be mailed upon request provided a self-addressed stamped envelope or sufficient postage is enclosed to cover the mailing. The Commission will not guarantee the delivery of the same. Postage on applications forwarded by mail must be fully prepaid.

Applicants must be citizens of the United States and residents of the State of New York. The subjects and weights of the examination are: Duties, 6; 70 per cent. required. Experience, 4; 70 per cent. general average required. A qualifying physical examination will be given.

Applications for this position must be filed on a special blank, Form B.

Candidates should have had acquaintance with the routine work of a laboratory assistant in a chemical laboratory.

Candidates must be at least 18 years of age on or before the closing date for the receipt of applications.

The usual salary is \$600 per annum.

Vacancies occur frequently in the Department of Health.

The term of the eligibility of the list resulting from this examination is fixed at not less than one year nor more than four years.

n21,66 ROBERT W. BELCHER, Secretary.

**PUBLIC NOTICE IS HEREBY GIVEN THAT** applications will be received by the Municipal Civil Service Commission, Municipal Building, Manhattan, New York City, from

**WEDNESDAY, NOVEMBER 21, 1917, TO**

**THURSDAY, DECEMBER 6, 1917,**

for the position of

**LABORATORY ASSISTANT (BACTERIOLOGICAL LABORATORY), MALE AND FEMALE.**

No applications delivered at the office of the Commission, by mail or otherwise, after 4 p. m.,

**THURSDAY, DECEMBER 6, 1917,** will be accepted. Application blanks will be mailed upon request provided a self-addressed stamped envelope or sufficient postage is enclosed to cover the mailing.

The Commission will not guarantee the delivery of the same. Postage on applications forwarded by mail must be fully prepaid.

Applicants must be citizens of the United States and residents of the State of New York.

The subjects and weights of the examination are: Duties, 6; 70 per cent. required. Experience, 4; 70 per cent. general average required.

A qualifying physical examination will be given.

Applications for this position must be filed on a special blank, Form B.

Candidates should have some acquaintance with the routine work of Bacteriological Laboratories and be familiar with the making of slides, preparation of vaccines, the preparation of media and the care of various laboratory equipment.

Previous employment in similar laboratories or evidence of academic training along such lines will be required.

Candidates must be at least 18 years of age on or before the closing date for the receipt of applications.

The usual salary is \$600 per annum.

Vacancies occur frequently in the Department of Health.

The term of the eligibility of the list resulting from this examination is fixed at not less than one year nor more than four years.

n21,66 ROBERT W. BELCHER, Secretary.

**PUBLIC NOTICE IS HEREBY GIVEN THAT** applications will be received by the Municipal Civil Service Commission, Municipal Building, Manhattan, New York City, from

**MONDAY, NOVEMBER 19, 1917, TO TUESDAY, DECEMBER 4, 1917,**

for the position of

**TABULATING MACHINE OPERATOR (POWERS MACHINE).**

No applications delivered at the office of the Commission, by mail or otherwise, after 4 p. m.,

**TUESDAY, DECEMBER 4, 1917,** will be accepted. Application blanks will be mailed upon request provided a self-addressed stamped envelope or sufficient postage is enclosed to cover the mailing.

The Commission will not guarantee the delivery of the same. Postage on applications forwarded by mail must be fully prepaid.

Applicants must be citizens of the United States and residents of the State of New York.

The subjects and weights of the examination are: Practical Test, 5; 70 per cent. required. Experience, 3; Arithmetic, 2; 70 per cent. general average required.

A qualifying physical examination will be given.

Applications for this examination must be filed on a special blank, Form D.

Duties—The duties of Tabulating Machine Operators (Powers Machine) are to punch, sort and tabulate cards on the Powers Accounting Machine and to perform checking and clerical work incidental thereto.

The requirement of paragraph 12, Rule VII, that no person who has entered any examination for appointment to a competitive position, and failed, or who has withdrawn from an examination, shall be admitted within nine months from the date of such examination to a new examination for the same position is waived for this examination.

Candidates must be at least 16 years of age on or before the closing date for the receipt of applications.

There are several vacancies in the Department of Finance for a temporary period at \$2 a day.

The term of the eligibility of the list resulting from this examination is fixed at not less than one year nor more than four years.

n19,44 ROBERT W. BELCHER, Secretary.

**PUBLIC NOTICE IS HEREBY GIVEN THAT** applications will be received by the Municipal Civil Service Commission, Municipal Building, Manhattan, New York City, from

**THURSDAY, NOVEMBER 15, 1917, TO FRIDAY, NOVEMBER 30, 1917,**

for the position of

**RESIDENT PHYSICIAN (MALE) GRADE 2.**

No applications delivered at the office of the Commission, by mail or otherwise, after 4 p. m.,

**FRIDAY, NOVEMBER 30, 1917,** will be accepted. Application blanks will be mailed upon request provided a self-addressed stamped envelope or sufficient postage is enclosed to cover the mailing.

The Commission will not guarantee the delivery of the same. Postage on applications forwarded by mail must be fully prepaid.

The subjects and weights of the examination are: Experience, 7; 70 per cent. required. Oral, 3; 70 per cent. required.

A qualifying physical examination will be given.

Applications for this examination must be filed on a special blank, Form D.

Duties—Incumbents of these positions are assigned to the medical examination and the routine medical and surgical care and treatment of hospital or institutional inmates and the supervision of internes.

Requirements—Candidates must present their license to practice medicine in the State of New York for inspection when filing their applications.

The requirement that applicants must be residents of the State of New York is waived for this examination. Competitive examination to be open to all citizens of the United States. Persons who accept appointment must thereafter reside in the State of New York.

The requirement that every application shall bear the certificates of four reputable citizens whose residences or places of business are within the City of New York is waived for applicants for this examination whose previous occupation or employment has been wholly or in part outside the City of New York, and the said certificates will be accepted from persons resident or engaged in business elsewhere.

Candidates must be at least 21 years of age on or before the closing date for the receipt of applications.

There is one vacancy in the Department of Correction at \$2,100 per annum.

The term of the eligibility of the list resulting from this examination is fixed at not less than one year nor more than four years.

n13,27 ROBERT W. BELCHER, Secretary.

**PUBLIC NOTICE IS HEREBY GIVEN THAT** applications will be received by the Municipal Civil Service Commission, Municipal Building, Manhattan, New York City, from

**MONDAY, NOVEMBER 12, 1917, TO MONDAY, NOVEMBER 24, 1917,**

for the position of

**FARM INSTRUCTOR, MALE (INDUSTRIAL INSTRUCTOR, FARMING).**

No applications delivered at the office of the Commission, by mail or otherwise, after 4 p. m.,

**MONDAY, NOVEMBER 26, 1917,** will be accepted. Application blanks will be mailed upon request provided a self-addressed stamped envelope or sufficient postage is enclosed to cover the mailing.

The Commission will not guarantee the delivery of the same. Postage on applications forwarded by mail must be fully prepaid.

Applicants must be citizens of the United States and residents of the State of New York.

The subjects and weights of the examination are: Experience, 4; 70 per cent. required. Oral, 2; 70 per cent. required.

A qualifying physical examination will be given.

Applications for this examination must be filed on a special blank, Form D.

Duties—The duties of incumbents of this position, which may include responsibility for the custody and discipline of inmates and the actual performance of farm work, are to organize, carry on and give instruction in the various activities of farm life among the inmates of correctional or charitable institutions, to supervise their work and to order and take charge of needed supplies and equipment.

Requirements—Candidates must present evidence of experience as a teacher in an ordinary school and in practical agricultural work, or of experience as a teacher in an agricultural school and in the handling of boys or men.

Physical Requirements—Minimum height, 5 feet 7 inches; minimum weight, 140 pounds. The use of eyeglasses not permitted.

Candidates must be at least 21 years of age on or before the closing date for the receipt of applications.

There is one vacancy in the Department of Correction at \$1,380 per annum.

The term of the eligibility of the list resulting from this examination is fixed at not less than one year nor more than four years.

n15,30 ROBERT W. BELCHER, Secretary.

**PUBLIC NOTICE IS HEREBY GIVEN THAT** applications will be received by the Municipal Civil Service Commission, Municipal Building, Manhattan, New York City, from

**WEDNESDAY, NOVEMBER 14, 1917, TO WEDNESDAY, NOVEMBER 28, 1917,**

for the position of

**DENTAL HYGIENIST.**

No applications delivered at the office of the Commission, by mail or otherwise, after 4 p. m.,

**WEDNESDAY, NOVEMBER 28, 1917,** will be accepted. Application blanks will be mailed upon request provided a self-addressed stamped envelope or sufficient postage is enclosed to cover the mailing.

The Commission will not guarantee the delivery of the same. Postage on applications forwarded by mail must be fully prepaid.

Applicants must be citizens of the United States and residents of the State of New York.

The subjects and weights of the examination are: Experience, 2; 70 per cent. required. Written Examination, 3; 70 per cent. required. Oral and Practical Examination, 5; 70 per cent. required.

A qualifying physical examination will be given.

Applications for this examination must be filed on a special blank, Form D.

Duties—To remove deposits, accretions and stains from the teeth of school children and to give instructions in oral hygiene.

Requirements—Candidates must be licensed as Dental Hygienists by the Board of Regents of the State of New York, and must present their licenses at the time of filing applications.

Candidates must be at least 20 years of age on or before the closing date for the receipt of applications.

There are several vacancies in the Department of Health at \$720 per annum.

The term of the eligibility of the list resulting from this examination is fixed at not less than one year nor more than four years.

n14,28 ROBERT W. BELCHER, Secretary.

**PUBLIC NOTICE IS HEREBY GIVEN THAT** applications will be received by the Municipal Civil Service Commission, Municipal Building, Manhattan, New York City, from

**TUESDAY, NOVEMBER 13, 1917, TO TUESDAY, NOVEMBER 27, 1917,**

for the position of

**CHIEF PHYSICIAN (PSYCHIATRIST), MALE.**

No applications delivered at the office of the Commission, by mail or otherwise, after 4 p. m.,

**TUESDAY, NOVEMBER 27, 1917,** will be accepted. Application blanks will be mailed upon request provided a self-addressed stamped envelope or sufficient postage is enclosed to cover the mailing.

The Commission will not guarantee the delivery of the same. Postage on applications forwarded by mail must be fully prepaid.

The subjects and weights of the examination are: Experience, 4; 70 per cent. required. Technical, 4; 75 per cent. required. Oral, 2; 70 per cent. required.

A qualifying physical examination will be given.

Applications for this examination must be filed on a special blank, Form D, with insert.

Duties—The Chief Physician (Psychiatrist) in charge of the Clearing House examination of all male inmates sentenced under an indeterminate sentence, and will direct and supervise the staff engaged in this work.

Requirements—Candidates must present evidence of at least one year of experience in charge of an important branch in a large hospital for the insane involving the training and supervision of assistants in psychiatric work or the equivalent. Candidates must present at the time of filing their applications their license to practice medicine in the State of New York and their certificate as examiner in lunacy in the State of New York.

The requirement that applicants must be residents of the State of New York is waived for this examination. Competitive examination to be open to all citizens of the United States. Persons who accept appointment must thereafter reside in the State of New York.

The requirement that every application shall bear the certificates of four reputable citizens whose residences or places of business are within the City of New York is waived for applicants for this examination whose previous occupation or employment has been wholly or in part outside the City of New York, and the said certificates will be accepted from persons resident or engaged in business elsewhere.

Candidates must be at least 21 years of age on or before the closing date for the receipt of applications.

There is one vacancy in the Department of Correction at \$2,100 per annum.

The term of the eligibility of the list resulting from this examination is fixed at not less than one year nor more than four years.

n13,27 ROBERT W. BELCHER, Secretary.

**PUBLIC NOTICE IS HEREBY GIVEN THAT** applications will be received by the Municipal Civil Service Commission, Municipal Building, Manhattan, New York City, from

**MONDAY, NOVEMBER 12, 1917, TO MONDAY, NOVEMBER 24, 1917,**

for the position of

**FARM INSTRUCTOR, MALE (INDUSTRIAL INSTRUCTOR, FARMING).**

No applications delivered at the office of the Commission, by mail or otherwise, after 4 p. m.,

**MONDAY, NOVEMBER 26, 1917,** will be accepted. Application blanks will be mailed upon request provided a self-addressed stamped envelope or sufficient postage is enclosed to cover the mailing.

The Commission will not guarantee the delivery of the same. Postage on applications forwarded by mail must be fully prepaid.

Applicants must be citizens of the United States and residents of the State of New York.

The subjects and weights of the examination are: Experience, 4; 70 per cent. required. Oral, 2; 70 per cent. required.

A qualifying physical examination will be given.

Applications for this examination must be filed on a special blank, Form D.

Duties—The duties of incumbents of this position, which may include responsibility for the custody and discipline of inmates and the actual performance of farm work, are to organize, carry on and give instruction in the various activities of farm life among the inmates of correctional or charitable institutions, to supervise their work and to order and take charge of needed supplies and equipment.

Requirements—Candidates must present evidence of experience as a teacher in an ordinary school and in practical agricultural work, or of experience as a teacher in an agricultural school and in the handling of boys or men.

Physical Requirements—Minimum height, 5 feet 7 inches; minimum weight, 140 pounds. The use of eyeglasses not permitted.

Candidates must be at least 21 years of age on or before the closing date for the receipt of applications.

There is one vacancy in the Department of Correction at \$1,380 per annum.

The term of the eligibility of the list resulting from this examination is fixed at not less than one year nor more than four years.

n15,30 ROBERT W. BELCHER, Secretary.

**Physical Requirements—Minimum height, 5 feet 7 inches; minimum weight, 140 pounds. The use of eyeglasses not permitted.**

Candidates must be at least 21 years of age on or before the closing date for the receipt of applications.

The compensation rates proposed by the Board of Estimate and Apportionment for this position are from \$900 to \$1,500. Under the terms and conditions of the budget for the year 1917, appointments will, as a rule, be made at the lowest compensation rate.

There are four vacancies in the Department of Correction.

The term of the eligibility of the list resulting from this examination is fixed at not less than one year nor more than four years.

n12,26 ROBERT W. BELCHER, Secretary.

#### AMENDED NOTICE.

**PUBLIC NOTICE IS HEREBY GIVEN THAT** applications will be received by the Municipal Civil Service Commission, Municipal Building, Manhattan, New York City, from

**SATURDAY, NOVEMBER 17, 1917, TO MONDAY, DECEMBER 3, 1917,**

for the position of

**MEDICAL SUPERINTENDENT (SEA VIEW HOSPITAL).**

No applications delivered at the office of the Commission, by mail or otherwise, after 4 p. m.,

**MONDAY, DECEMBER 3, 1917,** will be accepted. Application blanks will be mailed upon request provided a self-addressed stamped envelope or sufficient postage is enclosed to cover the mailing.

The Commission will not guarantee the delivery of the same. Postage on applications forwarded by mail must be fully prepaid.

Applicants must be citizens of the United States and residents of the State of New York.

The subjects and weights of the examination are: Duties, 3; 70 per cent. required. Experience, 4; 70 per cent. required. Oral, 3; 70 per cent. required.

A qualifying physical examination will be given.

Applications for this examination must be filed on a special blank, Form D, with insert.

Duties—The duties of the Medical Superintendent, Sea View Hospital, are to be responsible for its medical administration, including the nursing service, dietetic service, psychopathic service and social service. Sea View Hospital is situated at Castleton Corner, Staten Island, and is devoted to the care of patients suffering from tuberculosis. It has a present bed capacity of 750, which, it is believed, will be greatly increased within the next year.

Requirements—Applicants must present evidence of the following qualifications: A—Graduation from a medical school of recognized standing. B—One year internship in a general hospital. C—One year of experience as an officer in an institution for the treatment of tuberculosis or equivalent executive experience in public health work in connection with tuberculosis.

Arrangements have been made with the Department of Public Charities so that candidates who qualify on experience will have an opportunity of visiting Sea View Hospital if they so desire. A detailed description of the institution will also be furnished to such candidates.

Candidates must be not less than twenty-five years of age on or before the closing date for the receipt of applications.

The compensation rates proposed by the Board of Estimate and Apportionment for this position are from \$2,100 to \$2,940 annually. Under the terms and conditions of the budget for the year 1917, appointments will, as a rule, be made at the lowest compensation rate.

There is one vacancy in the Department of Public Charities at \$2,100 annually with maintenance.

Persons who filed applications for Medical Superintendent (Sea View Hospital) between Oct. 29, 1917, and Nov. 13, 1917, need not file applications for this examination.

The term of the eligibility of the list resulting from this examination is fixed at not less than one year nor more than four years.

n17,33 ROBERT W. BELCHER, Secretary.

#### SUPREME COURT—FIRST DEPARTMENT.

##### Filing Preliminary Abstracts.

In the Matter of the Application of The City of New York, relative to amending its application heretofore made and entitled: "In the Matter of the Application of the Mayor, Aldermen and Commonality of The City of New York, relative to acquiring title, wherever the same has not been heretofore acquired, to the lands, tenements and hereditaments required for the purpose of opening CRESTON AVENUE (although not yet named by proper authority), from Tremont avenue to Minerva place, as the same has been heretofore laid out and designated as a first-class street or road in the 24th Ward of the City of New York," so as to empower the Commissioners of Estimate and Assessment heretofore appointed therein to award compensation for damages caused by the closing and discontinuance of MONROE AVENUE, MORRIS AVENUE, CAMERON PLACE (Elizabeth street), AVENUE A and AVENUE B, in said 24th Ward, Borough of The Bronx, City of New York, pursuant to Chapter 1006 of the Laws of 1895.

NOTICE, PURSUANT TO CHAPTER 1006 OF THE LAWS OF 1895, is hereby given to all persons interested in the above entitled proceeding, and to the owner or owners, occupant or occupants of all houses and lots and improved and unimproved lands affected thereby, and to all others whom it may concern, to wit:

First—That the undersigned, Commissioners of Estimate and Assessment, have completed their supplemental and amended estimate and assessment and that all persons interested in this proceeding, or in any of the lands, tenements and hereditaments and premises affected thereby, having any objection thereto, do file their said objections in writing, duly verified, with them at their office, Municipal Building, 15th floor, in the Borough of Manhattan, in The City of New York, on or before the 14th day of December, 1917, and that the said Commissioners will hear parties so objecting, and for that purpose will be in attendance at their said office on the 17th day of December, 1917, at 9.30 o'clock a. m.

Second—That the abstracts of said supplemental and amended estimate and assessment, together with the damage and benefit maps, and also all the affidavits, estimates, proofs and other documents used by the Commissioners of Estimate and Assessment in making the same, have been deposited in the Bureau of Street Openings in the Law Department of The City of New York, Municipal Building, 15th floor, in the Borough of Manhattan, in said City, there to remain until the 17th day of December, 1917.

Third—That the limits of the supplemental and amended assessment for benefit include all those lands, tenements and hereditaments and premises situate, lyne and being in the Borough of the Bronx, in The City of New York, which, taken together, are bounded and described as follows, viz.:

"BEGINNING at a point formed by the intersection of the northerly line of Echo place with the northerly line of East Tremont avenue, running thence northerly along the

northeasterly line of East Tremont avenue to its intersection with the middle line of the blocks between Walton avenue and Morris avenue; thence northeasterly along said last mentioned middle line to a point midway between East Burnside avenue and East 181st street; thence northeasterly and parallel to the northeasterly line of East 181st street to its intersection with the southeasterly line of Walton avenue; thence northeasterly along the southeasterly line of Walton avenue to its intersection with a line parallel to and distant one hundred (100) feet northeasterly from the northeasterly line of East 182nd street; thence southeasterly along said last mentioned parallel line to East 182nd street to its intersection with the middle line of the blocks between Walton avenue and Morris avenue; thence northeasterly along said middle line of the blocks between Walton avenue and Morris avenue to its intersection with a line parallel to and distant one hundred (100) feet northeasterly from the northeasterly line of East 183rd street; thence southeasterly along said parallel line to East 183rd street to its intersection with the westerly line of Rye avenue; thence southerly along the westerly line of Rye avenue to its intersection with the northerly line of East 181st street; thence westerly along the northerly line of East 181st street to its intersection with a line parallel to and distant one hundred (100) feet east of the easterly line of Anthony avenue; thence southerly along said last mentioned parallel line to Anthony avenue to its intersection with the northerly line of East 180th street; thence northeasterly along said northeasterly line of East 180th street to its intersection with the center line of Anthony avenue; thence southeasterly along said center line of Anthony avenue to its intersection with the easterly prolongation of the northerly line of Bush street; thence westerly along said last mentioned easterly prolongation and northerly line of Bush street to its intersection with a line parallel to and distant one hundred and fifty (150) feet southeasterly from the southeasterly line of the Grand Boulevard and Concourse; thence southwesterly along said parallel line distant 150 feet southeasterly from the southeasterly line of the Grand Boulevard and Concourse to its intersection with the northerly line of Echo place; thence westerly along said northerly line of Echo place to the point or place of beginning; and also all that part of former Walnut street within the block bounded by East 173rd street, Morris avenue, Belmont street and Eden avenue, as all such lands, tenements and hereditaments and premises are more particularly shown upon our benefit maps, filed as aforesaid."

Fourth—That, provided there be no objection filed to said supplemental and amended abstracts, the final supplemental and amended report herein will be presented for confirmation to the Supreme Court of the State of New York, First Department, at a Special Term thereof, Part III, to be held in the County Court House in the Borough of Manhattan, in The City of New York, on the 19th day of February, 1918, at the opening of the Court on that day.

Fifth—In case, however, objections are filed to the foregoing abstracts of estimate and assessment, the notice of motion to confirm the final supplemental and amended report herein shall stand adjourned to the date to be hereafter specified in the notice provided in such cases to be given in relation to filing the final reports, pursuant to the provisions of the Greater New York Charter, and Chapter 1006 of the Laws of 1895.

Dated, New York, November 15, 1917.

JOHN DE WITT WARNER, Chairman;

PETER A. WALSH, BERNARD J. ISECKE, Commissioners

Dated, New York, November 20, 1917.  
LAMAR HARDY, Corporation Counsel, Municipal Building, Borough of Manhattan, City of New York. n20,41

#### Application to Court to Condemn Property.

In the Matter of the Application of The City of New York, relative to acquiring title, wherever the same has not been heretofore acquired for the same purpose in fee to the real property required for the opening of SCRIBNER AVENUE, from Balcom avenue to Eastern Boulevard, in the Twenty-fourth Ward, Borough of The Bronx, City of New York.

NOTICE IS HEREBY GIVEN THAT AN application will be made to the Supreme Court of the State of New York, First Judicial District, at a Special Term of said Court, held in and for the County of Bronx, at the County Court House, in the Borough of The Bronx, in the City of New York, on the 4th day of December, 1917, at the opening of the Court on that day, or as soon thereafter as counsel can be heard thereon, to have the compensation which should justly be made to the respective owners of the real property proposed to be acquired for such improvement ascertained and determined by the Supreme Court without a jury, and to have the cost of such improvement assessed by the said Court, as hereinafter set forth, in accordance with the resolution of the Board of Estimate and Apportionment.

The nature and extent of the improvement hereby intended is the acquisition of title in fee by The City of New York, for the use of the public, to the real property required for the opening and extending of Scribner avenue, from Balcom avenue to Eastern Boulevard, in the Twenty-fourth Ward, Borough of The Bronx, City of New York. The real property, title to which is proposed to be acquired, is more particularly bounded and described as follows, to wit:

Beginning at a point in the northern line of Eastern Boulevard, distant 1,328.01 feet westerly from the intersection of said line and the western line of East Tremont avenue; thence westerly along said northern line of Eastern Boulevard 172.75 feet; thence northerly, deflecting  $112^{\circ} 06' 10''$  to the right, 15.0 feet; thence westerly, deflecting  $90^{\circ}$  to the left, 392.02 feet; thence northerly, deflecting  $87^{\circ} 49' 20''$  to the right, 50.04 feet; thence easterly 553.97 feet to the point of beginning.

Scribner avenue is shown on Section 53 of the Final Maps of the Borough of The Bronx, which section was filed as follows: In the office of the President of the Borough of The Bronx on Oct. 16, 1911; in the office of the Register of the County of New York on Oct. 16, 1911, as Map No. 1557; and in the office of the Corporation Counsel of the City of New York on Oct. 16, 1911, in pigeonhole 173.

The land required for Scribner avenue is located in Blocks 5307 and 5308 of Section 18 of the Land Map of the City of New York.

The Board of Estimate and Apportionment, by a resolution adopted on the 5th day of January, 1917, determined that the whole cost and expense of this proceeding shall be assessed upon the property deemed to be benefited thereby and that the area of assessment for benefit in this proceeding be fixed and determined to be as follows:

Beginning at a point on a line midway between Scribner avenue and Gifford avenue where it is intersected by a line at right angles to Eastern Boulevard and passing through a point on its northwesterly line midway between Scribner avenue and Swinton street and running thence southeasterly along the said line at right angles to Eastern Boulevard to the intersection with the center line of Eastern Boulevard; thence southwesterly along the center line of Eastern Boulevard to the intersection with the prolongation of a line distant 100 feet southerly from and parallel with the southerly line of Scribner avenue, the said distance being measured at right angles to Scribner avenue; thence westerly along the said line parallel with Scribner avenue and along the prolongations of the said line to the intersection with the westerly line of Balcom avenue; thence northwesterly along the westerly line of Balcom avenue to the intersection with the prolongation of a line midway between Scribner avenue and Gifford avenue; thence easterly along the said line midway between Scribner avenue and Gifford avenue and along the prolongation of the said line to the point of place of beginning.

Dated, New York, November 21, 1917.  
LAMAR HARDY, Corporation Counsel, Municipal Building, Borough of Manhattan, City of New York. n21,43

In the Matter of the Application of The City of New York, relative to acquiring title, wherever the same has not been heretofore acquired for the same purpose in fee, to the real property required for the opening and extending of EAST 243RD STREET, from White Plains road to Barnes avenue, in the Twenty-fourth Ward, Borough of The Bronx, City of New York.

NOTICE IS HEREBY GIVEN THAT AN application will be made to the Supreme Court of the State of New York, First Judicial District, at a Special Term of said Court, held in and for the County of Bronx, at the County Court House, in the Borough of The Bronx, in the City of New York, on the 4th day of December, 1917, at the opening of the Court on that day, or as soon thereafter as counsel can be heard thereon, to have the compensation which should justly be made to the respective owners of the real property proposed to be acquired for such improvement ascertained and determined by the Supreme Court without a jury, and to have the cost of such improvement assessed by the said Court, as hereinafter set forth, in accordance with the resolution of the Board of Estimate and Apportionment.

The nature and extent of the improvement hereby intended is the acquisition of title in fee by The City of New York, for the use of the public, to the real property required for the opening and extending of East 243rd street from White Plains road to Barnes avenue, in the Twenty-fourth Ward, Borough of The Bronx, City of New York. The real property, title to which is proposed to be acquired, is more particularly bounded and described as follows, to wit:

Beginning at a point in the eastern line of White Plains road distant 1,082.90 feet northerly from the intersection of said line and the northern line of Baychester avenue; thence northerly along said eastern line of White Plains road 51.41 feet; thence easterly, deflecting  $76^{\circ} 32' 10''$  to the right, 443.417 feet to the western line of Barnes avenue; thence southerly along said western line of Barnes avenue, 50 feet; thence westerly 455.388 feet to the point of beginning.

East 243rd street is shown on "Amendment to Section 29, Final Maps of the Borough of The Bronx," which section was filed in the office of the President of the Borough of The Bronx on June 15, 1909, in the office of the Register of the County of New York on June 10, 1909, as Map No. 1347, and in the office of the Corporation Counsel of the City of New York on June 11, 1909, in pigeonhole 120.

The land required for East 243rd street is located in Blocks 5115 and 5116 of Section 17 of the Land Map of the City of New York.

The Board of Estimate and Apportionment, by a resolution adopted on the 2nd day of Febru-

ary, 1917, determined that the whole cost and expense of this proceeding shall be assessed upon the property deemed to be benefited thereby and that the area of assessment for benefit in this proceeding be fixed and determined to be as follows:

Bounded on the north by the northerly boundary line of the City of New York; on the east by a line midway between Barnes avenue and Wilder street; on the south by a line midway between East 243rd street and East 242nd street and by the prolongation of the said line; and on the west by the easterly line of White Plains road.

Dated, New York, November 21, 1917.  
LAMAR HARDY, Corporation Counsel, Municipal Building, Borough of Manhattan, City of New York. n21,43

#### Notice to File Claims.

In the Matter of the Application of The City of New York, relative to amending its application heretofore made and entitled,

"In the Matter of the Application of The City of New York, relative to acquiring title, wherever the same has not been heretofore acquired for the same purpose in fee, to the lands, tenements and hereditaments required for the opening and extending of NEWTON AVENUE, from West 253rd street to West 260th street, in the 24th Ward, in the Borough of The Bronx, City of New York."

So as to empower the Commissioners of Estimate heretofore appointed therein to award compensation for damages caused by the closing and discontinuance of ALBANY POST ROAD, in said 24th Ward, in the Borough of The Bronx, City of New York, pursuant to Chapter 1006 of the Laws of 1895.

NOTICE IS HEREBY GIVEN THAT BY AN order of the Supreme Court of the State of New York, First Judicial District, dated November 2, 1917, and duly entered and filed in the office of the Clerk of the County of Bronx on November 8, 1917, we, Charles C. Marrin, James W. O'Brien and Charles Schano, Commissioners of Estimate, heretofore appointed in the proceeding to open Newton avenue, from West 253rd street to West 260th street, in the 24th Ward, Borough of The Bronx, City of New York, were further empowered, pursuant to Section 14 of Chapter 1006 of the Laws of 1895, to ascertain and determine the compensation, if any (in all cases where such compensation has not been heretofore ascertained and determined), which should justly be made and legally awarded, pursuant to the said Chapter 1006 of the Laws of 1895, to all owners, parties and persons interested in the lands, tenements, hereditaments, premises, rights, easements or interests taken, affected, damaged, extinguished or destroyed, by and in consequence of the abandonment, discontinuance and closing of parts of Albany Post road, more particularly described as follows:

ALBANY POST ROAD FROM WEST 253RD STREET TO WEST 256TH STREET.

Beginning at a point in the southern line of West 254th street, distant 10.77 feet easterly from the intersection of said line and the eastern line of Post road (Newton avenue); thence easterly along said southern line of West 254th street 65.65 feet; thence southerly, deflecting  $100^{\circ} 15' 00''$  to the right, 107.0 feet; thence still southerly, deflecting  $1^{\circ} 32' 20''$  to the left, 300.0 feet; thence still southerly, deflecting  $4^{\circ} 48' 10''$  to the left 32.86 feet to the northern line of West 253d street; thence westerly along said northern line of West 253d street 9.70 feet to said eastern line of Post road (Newton avenue); thence northerly along said eastern line of Post road (Newton avenue) 387.40 feet; thence still northerly, deflecting  $9^{\circ} 13' 14''$  to the right, 5.80 feet; thence still northerly 42.63 feet to the point of beginning.

Beginning at a point in the northern line of West 254th street, distant 112.73 feet westerly from the intersection of said line and the western line of Broadway; thence westerly along said northern line of West 254th street 62.27 feet; thence northeasterly, deflecting  $103^{\circ} 20' 38''$  to the right 1.90 feet; thence still northeasterly, deflecting  $4^{\circ} 01' 54''$  to the right 68.49 feet; thence still northeasterly, deflecting  $4^{\circ} 30' 23''$  to the right 162.34 feet; thence still northeasterly, deflecting  $1^{\circ} 56' 03''$  to the left 51.09 feet; thence still northeasterly, deflecting  $2^{\circ} 55' 02''$  to the right, 76.37 feet; thence still northeasterly, deflecting  $1^{\circ} 45' 25''$  to the left, 98.42 feet; thence still northeasterly, deflecting  $4^{\circ} 42' 12''$  to the left 77.61 feet; thence northerly, deflecting  $14^{\circ} 19' 57''$  to the left 153.66 feet to the southern line of West 256th street; thence easterly along said southern line of West 256th street 2.43 feet to the western line of Broadway; thence southerly along said western line of Broadway 395.53 feet; thence westerly, deflecting  $91^{\circ} 15' 00''$  to the right 30.75 feet; thence southerly, deflecting  $72^{\circ} 57' 50''$  to the left 117.49 feet; thence still southwesterly, deflecting  $3^{\circ} 19' 30''$  to the left, 151.0 feet; thence still southwesterly 8.03 feet to the point of beginning.

All parties and persons interested in the said lands, tenements, hereditaments, premises, rights, easements or interests therein taken, affected, damaged, extinguished or destroyed, by and in consequence of the discontinuance and closing of said Albany Post road as above described and shown in the said petition of The City of New York, and having any claim or demand on account thereof (and who have not been awarded damages, or whose claims for damages are not now being ascertained and determined by us), are hereby required to present the same, duly verified to us, the undersigned Commissioners of Estimate, at our office, 15th floor, Municipal Building, in the Borough of Manhattan, in the City of New York, with such affidavits or other proofs as the owners or claimants may desire, within ten days after the date of this notice.

And we, the said Commissioners, will be in attendance at our office on the 5th day of December, 1917, at 3:30 o'clock in the afternoon on that day, to hear the said parties or persons in relation thereto, and at such time and place, and at such further or other time and place as we may appoint, we will hear such owners and claimants in relation thereto, and examine the proofs in support of such claim or claims, and such additional proofs and allegations as may then be offered by such owner or claimants or in behalf of The City of New York.

Dated, New York, the 19th day of November, 1917.

CHAS. C. MARRIN, CHAS. SCHANO,  
JAMES W. O'BRIEN, Commissioners of Estimate.  
JOSE J. SOUTER, Clerk. n19,30

#### SUPREME COURT—SECOND DEPARTMENT.

##### Filing Final Reports.

In the Matter of the Application of The City of New York, relative to acquiring title, wherever the same has not been heretofore acquired for the same purpose in fee, to the lands, tenements and hereditaments required for the opening and extending of MITCHELL AVENUE, from Whitestone avenue to Dunsing street (16th street); and CONNORTON AVENUE (Myrtle avenue), from Parsons avenue to Dunsing street (16th street), in the 3rd Ward, Borough of Queens, City of New York.

NOTICE IS HEREBY GIVEN THAT THE final reports of the Commissioners of Estimate and of the Commissioner of Assessment in the above entitled matter will be presented for confirmation to the Supreme Court of the State of New York, Second Department, at a Special Term thereof for the hearing of motions, to be held in the County Court House in the Borough of Brooklyn, in the City of New York, on the 4th day of December, 1917, at 10 o'clock in the forenoon of that day; and that the said final reports have been deposited in the Office of the Clerk of the County of Queens, there to remain for and during the space of five days, as required by law.

Dated, New York, November 23, 1917.  
JOHN H. FOX, J. H. QUINLAN, WILLIAM W. GILLEN, Commissioners of Estimate; WILLIAM W. GILLEN, Commissioner of Assessment.  
WALTER C. SHEPPARD, Clerk. n23,28

In the Matter of the Application of The City of New York, relative to acquiring title in fee to the lands, tenements and hereditaments required for the purpose of opening and extending GRAVESEND NECK ROAD, from Van Sicken street to Ocean avenue, excluding the right of way of the Brooklyn and Brighton Beach Railroad of the Long Island Railroad and of the Park and Coner Island Railroad; SHEEPSHEAD BAY ROAD, from Gravesend Neck road to Emmons avenue, ex-

#### Application for Appointment of Commissioners.

In the Matter of the Application of The City of New York, relative to acquiring title, wherever the same has not been heretofore acquired for the same purpose in fee, to the real property required for the opening and extending of VAN COTT AVENUE, from Grand street to Maurice avenue; and the PUBLIC PLACE bounded by Maurice avenue, Van Cott avenue and Perry avenue, in the Second Ward, Borough of Queens, City of New York.

NOTICE IS HEREBY GIVEN THAT AN application will be made to the Supreme Court of the State of New York, Second Judicial District, at a Special Term of said Court, held at Trial Term, Part I, at the County Court House, in the County of Queens, in the Borough of Queens, in the City of New York, on the 28th day of November, 1917, at the opening of the Court on that day, or as soon thereafter as counsel can be heard thereon, for the appointment of Commissioners of Estimate and a Commissioner of Assessment in the above entitled matter.

The nature and extent of the improvement hereby intended is the acquisition of title by The City of New York, in fee, for the use of the public to the real property required for the opening and extending of Van Cott avenue, from Grand street to Maurice avenue; and the PUBLIC PLACE, bounded by Maurice avenue, Van Cott avenue and Perry avenue, in the Second Ward, Borough of Queens, City of New York. The real property, title to which is proposed to be acquired, is more particularly bounded and described as follows, to wit:

Beginning at a point formed by the intersection of the easterly line of Van Cott avenue with the southeasterly line of Maurice avenue; running thence southerly for 765.96 feet along the easterly line of Van Cott avenue to the northerly line of Hill street; thence westerly, deflecting to the right  $90^{\circ}$  for 50 feet along the northerly line of Hill street to the westerly line of Van Cott avenue; thence northerly, deflecting to the right  $90^{\circ}$  for 68.30 feet along the northerly line of Perry avenue to the southeasterly line of Maurice avenue; thence northeasterly, for 159.61 feet along the southeasterly line of Maurice avenue to the easterly line of Van Cott avenue, the point or place of beginning.

Beginning at a point formed by the intersection of the southerly line of Hill street with the westerly line of Van Cott avenue; running thence easterly for 50 feet along the southerly line of

cluding the right of way of the Brooklyn and Brighton Beach Railroad and of the Long Island Railroad; AVENUE W, from Ocean Parkway to the junction with Gravesend Neck road and Sheepshead Bay road; EAST 12TH STREET, from Gravesend Neck road to Avenue W; JEROME AVENUE, from East 17th street to Sheepshead Bay road; AVENUE Z, from East 13th street to Sheepshead Bay road; and EAST 18TH STREET, from Jerome avenue to Voorhies avenue, in the 1st Ward of the Borough of Brooklyn, The City of New York.

NOTICE IS HEREBY GIVEN THAT THE final report of the Commissioners of Estimate and Commissioner of Assessment in the above entitled matter will be presented for confirmation to the Supreme Court of the State of New York, Second Department, at a Special Term thereof to be held in the Garfield Building, No. 26 Court street, in the Borough of Brooklyn, City of New York, on the 28th day of November, 1917, at 10 o'clock in the forenoon of that day, and that the said final report has been deposited in the office of the Clerk of the County of Kings there to remain for and during the space of five days, as required by law.

Dated, New York, November 22, 1917.  
EDWARD P. LYON, THEODORE L. FROTHINGHAM, F. A. M. BURRELL, Commissioners of Estimate; EDWARD P. LYON, Commissioner of Assessment.  
ANDREW C. TAOR, Clerk. n22,27

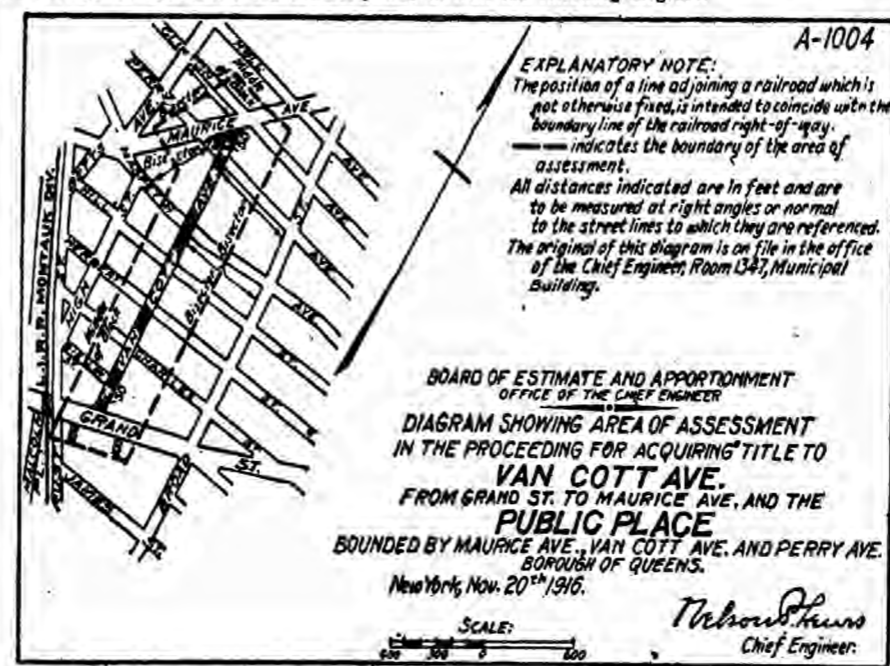
Hill street to the easterly line of Van Cott avenue; thence southerly, deflecting to the right  $90^{\circ}$  for 450 feet along the easterly line of Van Cott avenue to the northerly line of Charles street; thence westerly, deflecting to the right  $90^{\circ}$  for 50 feet along the northerly line of Charles street to the westerly line of Van Cott avenue; thence northerly, for 450 feet along the westerly line of Van Cott avenue to the southerly line of Hill street, the point or place of beginning.

Beginning at a point formed by the intersection of the westerly line of Van Cott avenue with the southerly line of Charles street; running thence easterly for 50 feet along the southerly line of Charles street to the easterly line of Van Cott avenue; thence southerly, deflecting to the right  $90^{\circ}$  for 343.15 feet along the easterly line of Van Cott avenue to the northerly line of Grand street; thence westerly, deflecting to the right  $72^{\circ} 49' 50''$  for 52.33 feet along the northerly line of Grand street to the westerly line of Van Cott avenue; thence northerly, for 358.59 feet along the westerly line of Van Cott avenue to the southerly line of Charles street, the point or place of beginning.

The property affected by the above proceeding is located in Blocks No. 1928, 1929, 1932, 1933, 1939, 1940, 1941, 1942, 1945, 1946, 1947, 1948 and 1950 of the Land Map of the City of New York, Borough of Queens.

Van Cott avenue, extending from Maurice avenue to Grand street, and the Public Place bounded by Maurice avenue, Van Cott avenue and Perry avenue, in the 2nd Ward, Borough of Queens, is laid down upon Section 12 of Final Maps of the Borough of Queens, approved by the Board of Estimate and Apportionment May 21, 1909, by the Mayor June 4, 1909, copies of the same having been filed at the office of the President of the Borough of Queens August 13, 1909, at the office of the County Clerk of Queens County at Jamaica August 10, 1909, at the office of the Corporation Counsel of the City of New York August 9, 1909, and upon Section 13 of Final Maps of the Borough of Queens, approved by the Board of Estimate and Apportionment December 15, 1910, by the Mayor December 28, 1910, copies of the same having been filed at the office of the President of the Borough of Queens February 27, 1911, at the office of the County Clerk of Queens County at Jamaica March 2, 1911, and at the office of the Corporation Counsel of the City of New York February 1, 1911.

The Board of Estimate and Apportionment, by resolution adopted on the 22nd day of December, 1916, determined that the whole cost and expense of this proceeding shall be assessed upon the property deemed to be benefited thereby, and that the area of assessment for benefit in this proceeding be fixed and determined to be as shown on the following diagram:



Dated, New York, November 16, 1917.  
LAMAR HARDY, Corporation Counsel, Municipal Building, Borough of Manhattan, City of New York. n16,27

In the Matter of the Application of The City of New York relative to acquiring title, wherever the same has not been heretofore acquired for the same purpose in fee to the real property required for the opening and extending of PROCTOR STREET, from Metropolitan avenue to Myrtle avenue, and McComb place, from Myrtle avenue to Edsall avenue, in the Second Ward, Borough of Queens, City of New York.

NOTICE IS HEREBY GIVEN THAT AN application will be made to the Supreme Court of the State of New York, Second Judicial District, at a Special Term of said Court, held at Trial Term, Part I, at the County Court-house, in the County of Queens, in the Borough of Queens, in the City of New York, on the 28th day of November, 1917, at the opening of the Court on that day, or as soon thereafter as counsel can be heard thereon, for the appointment of Commissioners of Estimate and a Commissioner of Assessment in the above entitled matter.

The nature and extent of the improvement hereby intended is the acquisition of title by The City of New York, in fee, for the use of the public to the real property required for the opening and extending of Proctor street, from Metropolitan avenue to Myrtle avenue, and McComb place, from Myrtle avenue to Edsall avenue, in the 2nd Ward, Borough of Queens, City of New York. The real property title to which is proposed to be acquired is more particularly bounded and described as follows, to wit:

PROCTOR STREET.  
Parcel "A."  
Beginning at a point formed by the intersection

of the westerly line of Proctor street with the southerly line of Metropolitan avenue; running thence easterly for 57.65 feet along the southerly line of Metropolitan avenue to the easterly line of Proctor street; thence southerly, deflecting to the right  $90^{\circ} 14' 45''$  for 150.24 feet along the easterly line of Proctor street; thence southerly, deflecting to the left  $1^{\circ} 20' 19''$  for 49.79 feet along the easterly line of Proctor street to the northerly line of Steuben street; thence southerly, deflecting to the left  $0^{\circ} 00' 51''$  for 50.01 feet along the easterly line of Proctor street to the southerly line of Steuben street; thence southerly, deflecting to the right  $2^{\circ} 57' 18''$  for 300.41 feet along the easterly line of Proctor street; thence southerly, deflecting to the left  $1^{\circ} 36' 08''$  for 64.13 feet along the easterly line of Proctor street to the northerly line of Wayne (Lafayette) street; thence easterly, deflecting to the left  $93^{\circ} 00' 36''$  for 5.61 feet along the northerly line of Wayne street to the easterly line of Proctor street; thence southerly, deflecting to the right  $93^{\circ} 00' 36''$  for 250.35 feet along the easterly line of Proctor street to the northerly line of Pulaski street; thence easterly, deflecting to the left  $93^{\circ} 00' 36''$  for 35.02 feet along the northerly line of Pulaski street to the easterly line of Proctor street; thence southerly, deflecting to the right  $83^{\circ} 27' 07''$  for 1,238.20 feet along the easterly line of Proctor street; thence southerly, deflecting to the left  $39^{\circ} 11' 23''$  for 34.02 feet along the easterly line of Proctor street; thence southerly, deflecting to the right  $38^{\circ} 51' 59''$  for 188.76 feet along the easterly line of Proctor street to the northerly boundary line of the right of way of the Montauk Division of the Long Island Railroad; thence westerly, de-

fecting to the right 102° 39' 20" for 71.74 feet along said northerly boundary line to the westerly line of Proctor street; thence northerly, deflecting to the right 77° 20' 40" for 123.00 feet along the westerly line of Proctor street; thence northerly, deflecting to the left 12° 52' 00" for 51.63 feet along the westerly line of Proctor street; thence northerly, deflecting to the right 13° 05' 24" for 1,138.10 feet along the westerly line of Proctor street; thence northerly, deflecting to the left 27° 08' 31" for 100.62 feet along the westerly line of Proctor street; thence northerly, for 836.10 feet along the westerly line of Proctor street to the southerly line of Metropolitan avenue, the point or place of beginning.

**Parcel "B."**  
Beginning at a point formed by the intersection of the westerly line of Proctor street with the southerly boundary line of the right of way of the Montauk Division of the Long Island Railroad; running thence easterly for 71.74 feet along said boundary line to the easterly line of Proctor street; thence southerly, deflecting to the right 77° 20' 40" for 308.82 feet along the easterly line of Proctor street to the northerly line of Central avenue; thence westerly, deflecting to the right 76° 12' 43" for 72.08 feet along the northerly line of Central avenue to the westerly line of Proctor street; thence northerly, for 341.72 feet along the westerly line of Proctor street to the southerly boundary line of the right of way of the Montauk Division of the Long Island Railroad, the point or place of beginning.

**Parcel "C."**  
Beginning at a point formed by the intersection of the westerly line of Proctor street with the southerly line of Central avenue; running thence easterly for 70.07 feet along the southerly line of Central avenue to the southeasterly line of Central avenue; thence northeasterly, deflecting to the left 23° 43' 36" for 189.07 feet along the southeasterly line of Central avenue to the southeasterly line of Proctor street; thence southeasterly, deflecting to the right 161° 11' 49" for 171.99 feet along the southeasterly line of Proctor street to the easterly line of Proctor street; thence southerly, deflecting to the left 30° 43' 59" for 194.91 feet along the easterly line of Proctor street; thence southerly, deflecting to the left 14° 16' 01" for 325.34 feet along the easterly line of Copeland avenue (Willow place); thence westerly, deflecting to the right 90° for 35.00 feet along the southerly line of Copeland avenue prolonged to the centre line of Proctor street; thence southerly, deflecting to the left 90° for 50.04 feet along the centre line of Proctor street; thence southerly, deflecting to the left 90° for 35.00 feet to the easterly line of Proctor street; thence southerly, deflecting to the right 90° for 35.00 feet to the easterly line of Proctor street; thence southerly, deflecting to the right 90° for 75.06 feet along the westerly line of Proctor street; thence northerly, deflecting to the right 90° for 35.00 feet to the centre line of Proctor street; thence northerly, deflecting to the left 90° for 75.06 feet along the centre line of Proctor street; thence northerly, deflecting to the left 90° for 35.00 feet to the westerly line of Proctor street; thence northerly, for 724.51 feet along the westerly line of Proctor street to the southerly line of Central avenue, the point or place of beginning.

**Parcel "D."**  
Beginning at a point on the westerly line of Proctor street 899.63 feet from the southwesterly corner of Proctor street and Central avenue; running thence easterly at right angles to the westerly line of Proctor street for 35.00 feet to the centre line of Proctor street; thence southerly, deflecting to the right 90° for 100.08 feet along the centre line of Proctor street; thence westerly, deflecting to the right 90° for 35.00 feet to the westerly line of Proctor street; thence northerly, for 161.73 feet along the easterly line of Proctor street to the northerly line of old Myrtle avenue; thence westerly, deflecting to the right 101°

**Parcel "E."**  
Beginning at a point on the westerly line of Proctor street 1,024.75 feet from the southwesterly corner of Proctor street and Central avenue; running thence easterly for 70.00 feet at right angles to the westerly line of Proctor street to the easterly line of Proctor street; thence southerly, deflecting to the right 90° for 161.73 feet along the easterly line of Proctor street to the northerly line of old Myrtle avenue; thence westerly, deflecting to the right 101°

43° 40' for 71.49 feet along said northerly line of Myrtle avenue to the westerly line of Proctor street; thence northerly for 147.20 feet along the westerly line of Proctor street to the point or place of beginning.

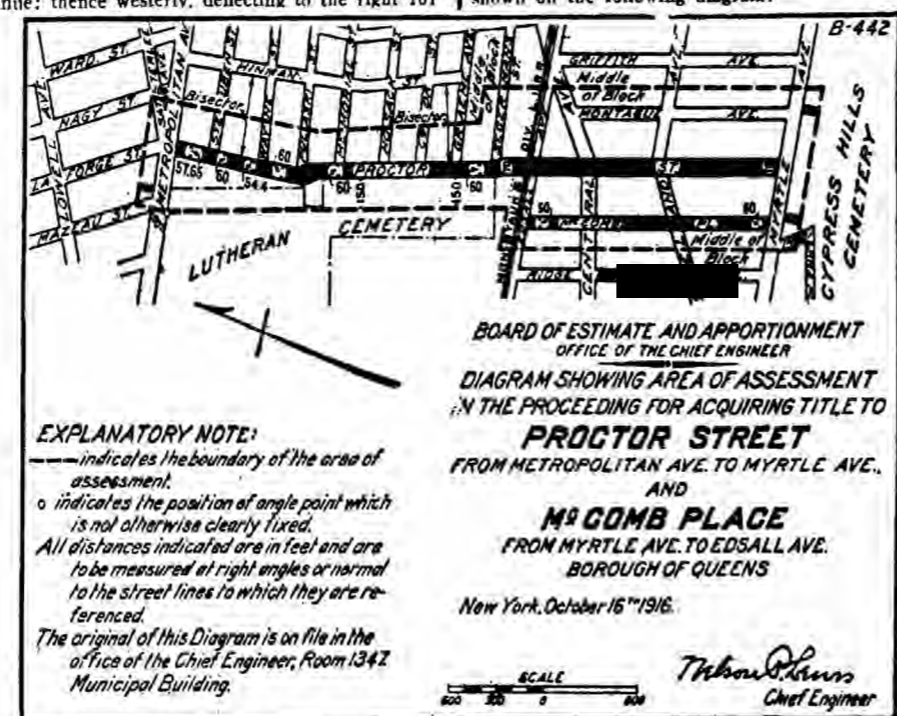
**McComb Place**  
**Parcel "F."**  
Beginning at a point formed by the intersection of the westerly line of McComb place with the northerly line of Central avenue; running thence northerly for 360.35 feet along the westerly line of McComb place to the old southerly line of Edsall (Railroad) avenue; thence easterly, deflecting to the right 102° 46' 49" for 61.52 feet along the old southerly line of Edsall avenue to the easterly line of McComb place; thence southerly, deflecting to the right 77° 13' 11" for 346.74 feet along the easterly line of McComb place to the northerly line of Central avenue; thence westerly, for 60.00 feet along the northerly line of Central avenue to the westerly line of McComb place, the point or place of beginning.

**Parcel "G."**  
Beginning at a point formed by the intersection of the westerly line of McComb place with the southerly line of Central avenue; running thence easterly for 60.00 feet along the southerly line of Central avenue to the easterly line of McComb place; thence southerly, deflecting to the right 90° for 1,130.91 feet along the easterly line of McComb place to the northerly line of Myrtle avenue; thence westerly, deflecting to the right 101° 25' 18" for 61.21 feet along the northerly line of Myrtle avenue to the westerly line of McComb place; thence northerly for 1,118.79 feet along the westerly line of McComb place to the southerly line of Central avenue, the point or place of beginning.

The property affected by the above proceeding is located in Blocks No. 2400, 2402, 2403, 2434 to 2437, inclusive; 2650, 2651, 2667, 2668, 2669, 2680, 2681, 2690, 2691, 2700, 2701, 2709, 2710 and 2718 of the Land Map of the City of New York, Borough of Queens.

Proctor street, extending from Metropolitan avenue to Myrtle avenue, and McComb place, extending from Myrtle avenue to Edsall avenue, in the Second Ward, Borough of Queens, City of New York, is laid down upon Section 34 of the Final Maps of the Borough of Queens, approved by the Board of Estimate and Apportionment Feb. 9, 1911, by the Mayor Feb. 16, 1911, copies of which were filed at the offices of the President of the Borough of Queens and the Corporation Counsel of the City of New York Apr. 29, 1911, and at the office of the County Clerk of Queens County at Jamaica May 1, 1911; upon Section 35 of the Final Maps of the Borough of Queens, approved by the Board of Estimate and Apportionment July 1, 1910, by the Mayor July 13, 1910, copies of which were filed at the office of the President of the Borough of Queens April 7, 1911, at the office of the County Clerk of Queens County at Jamaica April 6, 1911, and at the office of the Corporation Counsel of the City of New York April 5, 1911; as these maps are amended by Alteration Map No. 469 of Proctor Street, approved by the Board of Estimate and Apportionment June 11, 1915, by the Mayor June 15, 1915, copies of which were filed at the offices of the County Clerk of Queens County at Jamaica and the Corporation Counsel of the City of New York Sept. 16, 1915, and at the office of the President of the Borough of Queens Sept. 17, 1915; by Alteration Map No. 555 of the territory bounded by Ridgewood place, Copeland avenue, McComb place, etc., approved by the Board of Estimate and Apportionment March 31, 1916, by the Mayor April 12, 1916, copies of which were filed at the office of the County Clerk of Queens County at Jamaica August 1, 1916, at the office of the Corporation Counsel of the City of New York July 29, 1916, and at the office of the President of the Borough of Queens August 3, 1916, and by Alteration Map No. 644 of the territory bounded by Metropolitan avenue, Hinman street, etc., approved by the Board of Estimate and Apportionment October 13, 1916, by the Mayor October 20, 1916, copies of which were filed at the office of the Corporation Counsel of the City of New York Dec. 23, 1916, at the office of the President of the Borough of Queens Dec. 27, 1916, and at the office of the County Clerk of Queens County at Jamaica, December 27, 1916.

The Board of Estimate and Apportionment by resolution adopted on the 24th day of November, 1916, determined that the whole cost and expense of this proceeding shall be assessed upon the property deemed to be benefited thereby, and that the area of assessment for benefit in this proceeding be fixed and determined to be as shown on the following diagram:



Dated, New York, November 16, 1917.  
LAMAR HARDY, Corporation Counsel, Mu.

In the Matter of the Application of The City of New York, relative to acquiring title, wherever the same has not been heretofore acquired for the same purpose in fee to the real property required for the opening and extending of COOPER AVENUE (SUBURBAN STREET, COPELAND AVENUE), from Epsilon street to Proctor street; and CENTRAL AVENUE, from Edsall avenue to Woodhaven avenue, excluding cemetery lands, in the Second Ward, Borough of Queens, City of New York.

**NOTICE IS HEREBY GIVEN THAT AN** application will be made to the Supreme Court of the State of New York, Second Judicial District, at a Special Term of said Court, held at Trial Term, Part I, at the County Court House in the City of Queens, in the Borough of Queens, in the City of New York, on the 28th day of November, 1917, at the opening of the Court on that day, or as soon thereafter as counsel can be heard thereon, for the appointment of Commissioners of Estimate and a Commissioner of Assessment in the above entitled matter.

The nature and extent of the improvement hereby intended is the acquisition of title by The City of New York, in fee, for the use of the

public to the real property required for the opening and extending of Cooper avenue (Suburban street, Copeland avenue), from Epsilon street to Proctor street; and Central avenue, from Edsall avenue to Woodhaven avenue, excluding cemetery lands, in the Second Ward, Borough of Queens, City of New York. The real property, title to which is proposed to be acquired, is more particularly bounded and described as follows, to wit:

**COOPER AVENUE**  
**Parcel "A."**

Beginning at a point formed by the intersection of the southerly line of Cooper avenue with the westerly line of Fossdick avenue; running thence westerly for 47.11 feet along the southerly line of Cooper avenue to the northerly boundary line of Cypress Hills Cemetery; thence westerly, deflecting to the right 12° 26' 48" for 253.28 feet along said cemetery boundary line; thence westerly, deflecting to the right 0° 16' 50" for 236.78 feet along said cemetery boundary line to the northerly boundary line of Mount Carmel Cemetery; thence westerly, deflecting to the right 11° 52' 41" for 766.49 feet along the northerly boundary line of Mount Carmel Cemetery; thence westerly, deflecting to the right 0° 29' 21" for 228.14 feet along said last mentioned boundary line; thence westerly, deflecting to the left 2° 17' 37" for 235.68 feet along said last mentioned boundary line to the southerly line of Cooper avenue; thence westerly, deflecting to the right 1° 41' 28" for 29.28 feet along the southerly line of Cooper avenue to the westerly line of Epsilon place; thence northerly, deflecting to the right 95° 09' 21" for 60.24 feet along the westerly line of Epsilon place to the northerly line of Cooper avenue; thence easterly, deflecting to the right 84° 50' 39" for 1,274.01 feet along the northerly line of Cooper avenue; thence easterly, deflecting to the left 11° 52' 20" for 413.52 feet along the northerly line of Cooper avenue; thence easterly, deflecting to the left 12° 37' 07" for 100.31 feet along the northerly line of Cooper avenue to the westerly line of Fossdick avenue; thence southerly, for 63.29 feet along the westerly line of Fossdick avenue to the southerly line of Cooper avenue, the point or place of beginning.

**Parcel "B."**  
Beginning at a point formed by the intersection of the southerly line of Cooper avenue with the easterly line of Fossdick avenue; running thence northerly for 63.29 feet along the easterly line of Fossdick avenue to the northerly line of Cooper avenue; thence easterly, deflecting to the right 76° 07' 38" for 122.50 feet along the northerly line of Cooper avenue; thence easterly, deflecting to the left 4° 40' 56" for 85.69 feet along the northerly line of Cooper avenue to the westerly line of Lafayette street; thence southerly, deflecting to the right 108° 33' 19" for 52.74 feet along the westerly line of Lafayette street to the southerly line of Cooper avenue; thence westerly, for 211.14 feet along the southerly line of Cooper avenue to the easterly line of Fossdick avenue, the point or place of beginning.

**Parcel "C."**  
Beginning at a point formed by the intersection of the southerly line of Cooper avenue with the easterly line of Lafayette street; thence northerly for 63.29 feet along the easterly line of Lafayette street to the northerly line of Cooper avenue; thence easterly, deflecting to the right 71° 26' 41" for 211.14 feet along the northerly line of Cooper avenue to the westerly line of Tompkins place; thence southerly, deflecting to the right 108° 33' 19" for 63.29 feet along the westerly line of Tompkins place to the southerly line of Cooper avenue; thence westerly, for 211.14 feet along the southerly line of Cooper avenue to the easterly line of Lafayette street, the point or place of beginning.

**Parcel "D."**  
Beginning at a point formed by the intersection of the southerly line of Cooper avenue with the easterly line of Tompkins place; running thence northerly for 63.29 feet along the easterly line of Tompkins place to the southerly line of Myrtle avenue; thence easterly, deflecting to the right 101° 09' 15" for 120.95 feet along the southerly line of Myrtle avenue to the southerly line of Cooper avenue; thence westerly, for 125.33 feet along the southerly line of Cooper avenue to the easterly line of Tompkins place, the point or place of beginning.

**Parcel "E."**  
Beginning at a point formed by the intersection of the northerly line of Cooper avenue with the northerly line of Myrtle avenue; running thence easterly for 96.02 feet along the northerly line of Cooper avenue to the westerly line of Olmstead place; thence southerly, deflecting to the right 110° 17' 18" for 51.27 feet along the westerly line of Olmstead place to the northerly line of Myrtle avenue; thence westerly, for 91.84 feet along the northerly line of Myrtle avenue to the northerly line of Cooper avenue, the point or place of beginning.

**Parcel "F."**  
Beginning at a point formed by the intersection of the southerly line of Cooper avenue with the easterly line of Olmstead place; running thence northerly for 64.02 feet along the easterly line of Olmstead place to the northerly line of Cooper avenue; thence easterly, deflecting to the right 69° 35' 14" for 213.04 feet along the northerly line of Cooper avenue to the westerly line of Edison place; thence southerly, deflecting to the right 110° 13' 27" for 63.94 feet along the westerly line of Edison place to the southerly line of Cooper avenue; thence westerly, for 213.27 feet along the southerly line of Cooper avenue to the easterly line of Olmstead place, the point or place of beginning.

**Parcel "G."**  
Beginning at a point formed by the intersection of the southerly line of Cooper avenue with the easterly line of Edison place; running thence northerly for 63.94 feet along the easterly line of Edison place to the northerly line of Cooper avenue; thence easterly, deflecting to the right 69° 46' 33" for 213.04 feet along the northerly line of Cooper avenue to the westerly line of Tesla place; thence southerly, deflecting to the right 110° 02' 07" for 63.86 feet along the westerly line of Tesla place to the southerly line of Cooper avenue; thence westerly, for 213.27 feet along the southerly line of Cooper avenue to the easterly line of Edison place, the point or place of beginning.

**Parcel "H."**  
Beginning at a point formed by the intersection of the southerly line of Cooper avenue with the easterly line of Tesla place; running thence northerly for 63.86 feet along the easterly line of Tesla place to the northerly line of Cooper avenue; thence easterly, deflecting to the right 69° 57' 53" for 213.94 feet along the northerly line of Cooper avenue to the westerly line of Ridgewood place; thence southerly, deflecting to the right 110° 36' 01" for 64.10 feet along the westerly line of Ridgewood place to the southerly line of Cooper avenue; thence westerly, for 213.27 feet along the southerly line of Cooper avenue to the easterly line of Tesla place, the point or place of beginning.

**Parcel "I."**  
Beginning at a point formed by the intersection of the southerly line of Cooper avenue with the easterly line of Ridgewood place; running thence northerly for 64.30 feet along the easterly line of Ridgewood place to the northerly line of Cooper avenue; thence easterly, deflecting to the right 66° 57' 48" for 108.43 feet along the northerly line of Cooper avenue; thence easterly, deflecting to the right 0° 56' 50" for 107.70 feet along the northerly line of Cooper avenue to the westerly line of McComb place; thence easterly, deflecting to the right 0° 04' 49" for 64.52 feet along the northerly line of Cooper avenue to the easterly line of McComb place; thence easterly, deflecting to the right 0° 06' 35" for 107.55 feet along the northerly line of Cooper avenue; thence easterly, deflecting to the left 12° 15' for 96.08 feet along the northerly line of Cooper avenue to the westerly line of Proctor street; thence northerly, deflecting to the left 43° 23' 25" for 13.01 feet along the westerly line of Proctor street; thence northerly, deflecting to the left 11° 14' 31" for 42.67 feet along the westerly line of Proctor street; thence southerly, deflecting to the right 169° 17' 26" for 140.21 feet to the westerly line of Cooper avenue; thence northerly, on the arc of a circle tangent to the last mentioned course, the radius of which is 15 feet, for 29.28 feet along the westerly line and southwesterly line of Cooper avenue to the southerly line of Cooper avenue; thence westerly, for 474.41 feet along the southerly line of Cooper avenue to the easterly line of Ridgewood place, the point or place of beginning.

**Central Avenue**  
**Parcel "J."**

Beginning at a point formed by the intersection of the northerly boundary line of the right of way of the Montauk Division of the Long Island Railroad, said point being 19.88 feet westerly measured along the northerly line of Central avenue from the intersection of the same with the southerly line of Cracow Court; running thence easterly for 231.67 feet along the northerly line of Central avenue; thence easterly, deflecting to the left 5° 17' 12" for 237.79 feet along the northerly line of Central avenue; thence easterly, deflecting to the right 8° 58' 26" for 235.09 feet along the northerly line of Central avenue; thence easterly, deflecting to the left 0° 45' 09" for 694.03 feet along the northerly line of Central avenue; thence easterly, deflecting to the right 3° 06' 25" for 241.64 feet along the northerly line of Central avenue to the westerly line of Weiss avenue; thence northerly, deflecting to the left 52° 38' 40" for 51.20 feet along the westerly line of Weiss avenue and the prolongation of the same to the northerly line of Central avenue; thence easterly, deflecting to the right 56° 25' 20" for 55.59 feet along the northerly line of Central avenue; thence easterly, deflecting to the right 20° 24' 30" for 50.35 feet along the northerly line of Central avenue; thence easterly, deflecting to the left 10° 44' 43" for 80.00 feet along the northerly line of Central avenue; thence easterly, deflecting to the left 6° 51' 26" for 999.25 feet along the northerly line of Central avenue; thence easterly, deflecting to the right 6° 40' 04" for 379.89 feet along the northerly line of Central avenue; thence easterly, deflecting to the left 17° 22' 37" for 843.65 feet along the northerly line of Central avenue; thence easterly, deflecting to the left 0° 00' 37" for 888.95 feet along the northerly line of Central avenue to the westerly line of Trotting Course Lane; thence northerly, deflecting to the left 73° 41' 34" for 42.77 feet along the westerly line of Trotting Course Lane to the westerly line of Central avenue; thence northerly, deflecting to the right 42° 17' 45" for 89.01 feet along the westerly line of Central avenue; thence southerly, deflecting to the right 137° 29' 40" for 59.23 feet along the easterly line of Trotting Course Lane to the easterly line of Woodhaven avenue; thence southerly, deflecting to the right on the arc of a circle, the tangent to which deflects 18° 06' 46" to the right from the last mentioned course, the radius of which is 200.23 feet, for 111.42 feet along the easterly line of Woodhaven avenue; thence southerly, deflecting to the left on the arc of a circle tangent to the last mentioned course, the radius of which is 3,444.50 feet, for 1.22 feet along the easterly line of Woodhaven avenue to the easterly line of Central avenue; thence southerly, deflecting to the right 17° 19' 15" from the tangent to the last mentioned course, for 15.89 feet along the easterly line of Central avenue; thence westerly, deflecting to the right 31° 23' 49" for 712.63 feet along the southerly line of Central avenue; thence westerly, deflecting to the right 1° 46' 32" for 96.49 feet along the southerly line of Central avenue; thence westerly, deflecting to the left 1° 45' 55" for 925.82 feet along the southerly line of Central avenue; thence westerly, deflecting to the right 18° 29' 12" for 50.83 feet along the southerly line of Central avenue; thence westerly, deflecting to the left 1° 06' 15" for 331.87 feet along the southerly line of Central avenue; thence westerly, deflecting to the left 7° 07' 26" for 376.50 feet along the southerly line of Central avenue; thence westerly, deflecting to the right 0° 27' 22" for 520.90 feet along the southerly line of Central avenue; thence westerly, deflecting to the left 6° 35' 01" for 539.59 feet along the southerly line of Central avenue; thence westerly, deflecting to the left 8° 06' 25" for 692.39 feet along the southerly line of Central avenue; thence westerly, deflecting to the right 0° 45' 09" for 229.34 feet along the southerly line of Central avenue; thence westerly, deflecting to the left 8° 58' 26" for 235.11 feet along the southerly line of Central avenue; thence westerly, deflecting to the right 5° 17' 12" for 98.43 feet along the southerly line of Central avenue to the northerly boundary line of the right of way of the Montauk Division of the Long Island Railroad; thence westerly, for 158.57 feet along the northerly boundary line of the right of way of the Montauk Division of the Long Island Railroad to the northerly line of Central avenue, the point or place of beginning.

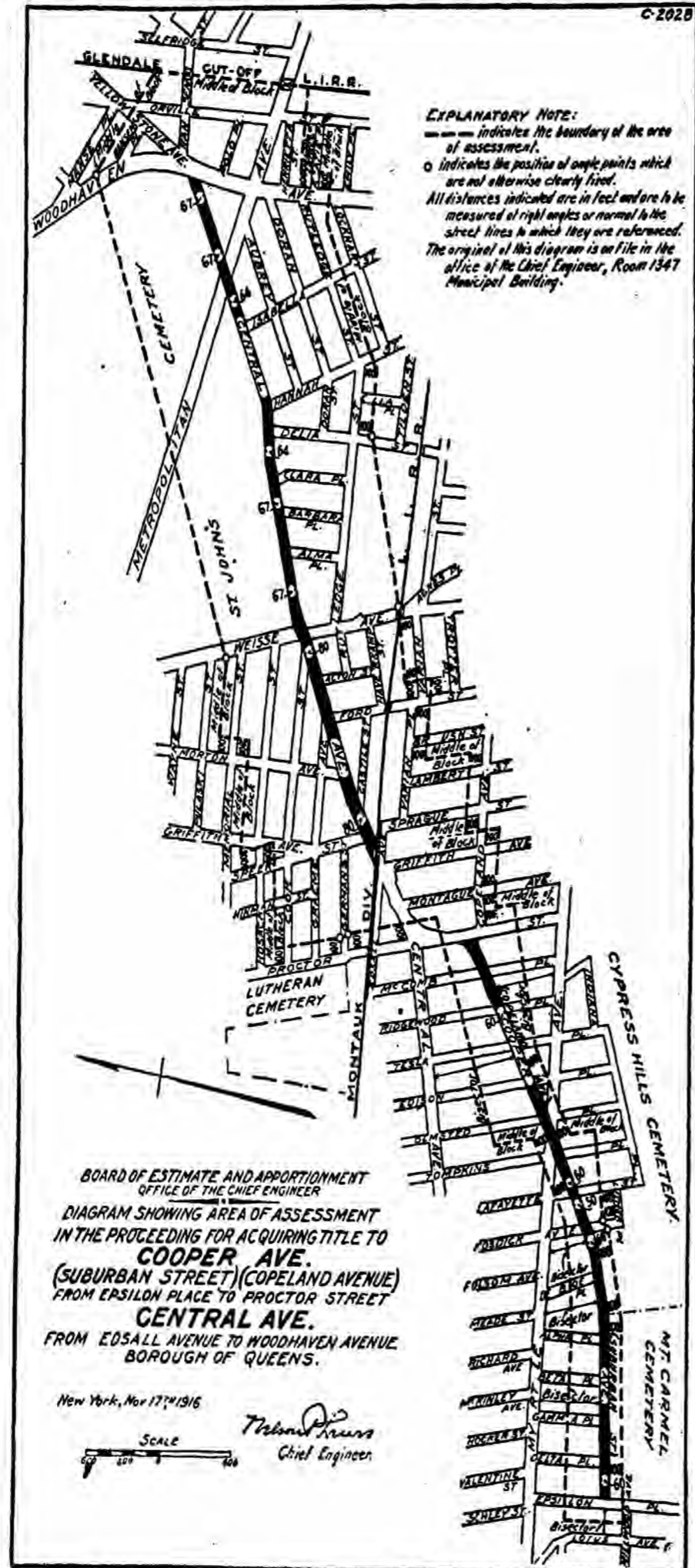
The property affected by the above proceeding is located in Blocks Nos. 2436 to 2441, inclusive; 2449 to 2451, inclusive; 2470, 2518, 2606, 2607, 2616, 2617, 2624 to 2630, inclusive; 2651, 2655 to 2667, inclusive; 2679, 2680, 2682 to 2687, inclusive; 2695, 2714, 2727, and 5470 to 5472, inclusive, of the Land Map of The City of New York, Borough of Queens.

Cooper avenue (Suburban street, Copeland avenue), extending from Epsilon place to Proctor street, and Central avenue, extending from Edsall avenue to Woodhaven avenue, in the Second Ward, Borough of Queens, City of New York, are laid down upon Section 34 of the Final Maps of the Borough of Queens, approved by the Board of Estimate and Apportionment February 9, 1911, by the Mayor February 16, 1911, copies of which were filed at the office of the President of the Borough of Queens April 29, 1911, at the office of the County Clerk of Queens County at Jamaica May 1, 1911, and at the office of the Corporation Counsel of the City of New York April 29, 1911; upon Alteration Map No. 195 of the Street System bounded by Myrtle avenue, Gamma place, Suburban street, etc., approved by the Board of Estimate and Apportionment November 29, 1911, by the Mayor December 6, 1911, copies of which were filed at the office of the County Clerk of Queens County at Jamaica February 26, 1912, at the office of the President of the Borough of Queens February 29, 1912, and at the office of the Corporation Counsel of the City of New York February 27, 1912, and upon Alteration Map No. 555 of the Street System bounded by Central avenue, Woodhaven avenue, Forest Park, etc., approved by the Board of Estimate and Apportionment March 31, 1916, by the Mayor April 12, 1916, copies of which were filed at the office of the County Clerk of Queens County at Jamaica August 1, 1916, at the office of the Corporation Counsel of the City of New York July 29, 1916, and at the office of the President of the Borough of Queens August 3, 1916; and upon Alteration Map No. 689, showing Cooper avenue, between Fossdick avenue and Lafayette street, and Central avenue, between Edsall avenue and Woodhaven avenue, approved by the Board of Estimate and Apportionment December 22, 1916, by the Mayor December 22, 1916, copies of which were filed at the office of the County Clerk of Queens County at Jamaica March 1, 1917, at the office of the Corporation Counsel of the City of New York February 28, 1917, and at the office of the President of the Borough of Queens March 2, 1917, and upon Alteration Map No. 676 of the Street System bounded by Central avenue, Proctor street, etc., approved by the Board of Estimate and Apportionment November 24, 1916, copies of which were filed at the office of the County Clerk of Queens County at Jamaica March 1, 1917, at the office of the Corporation Counsel of the City of New York February 28, 1917, and at the office of the President of the Borough of Queens March 2, 1917.

The Board of Estimate and Apportionment, by a resolution adopted on the 22nd day of December, 1916, determined that the whole cost and expense of this proceeding shall be assessed upon

the property deemed to be benefited thereby, and that the area of assessment for benefit in this

proceeding be fixed and determined to be as shown on the following diagram:



Dated, New York, November 16, 1917.  
LAMAR HARDY, Corporation Counsel, Mu-

nicipal Building, Borough of Manhattan, City of New York. n16,27

**Application to Court to Condemn Property.**

In the Matter of the Application of The City of New York relative to acquiring title, whenever the same has not been heretofore acquired for the same purpose in fee to the real property required for the opening and extending of ARCHER STREET, from Van Wyck avenue to the easterly line of Sutphin road, in the Fourth Ward, Borough of Queens, City of New York.

NOTICE IS HEREBY GIVEN THAT AN application will be made to the Supreme Court of the State of New York, Second Judicial District, at a Special Term of said Court, held at Trial Term, Part I, in and for the County of Queens, at the County Court House, in the Borough of Queens, City of New York, on the 28th day of November, 1917, at the opening of the Court on that day, or as soon thereafter as counsel can be heard thereon, to have the compensation which should justly be made to the respective owners of the real property proposed to be acquired for such improvement, ascertained and determined by the Supreme Court without a jury, and to have the cost of such improvement assessed by the said Court, as hereinafter set forth, in accordance with the resolutions of the Board of Estimate and Apportionment.

The nature and extent of the improvement hereby intended is the acquisition of title in fee by The City of New York, for the use of the public to the real property required for the opening and extending of Archer street, from Van Wyck avenue to the easterly line of Sutphin road, in the Fourth Ward, Borough of Queens, City of New York. The real property, title to which is proposed to be acquired, is more particularly bounded and described as follows, to wit:

Beginning at a point formed by the intersection of the southerly line of Archer street with the easterly line of old Van Wyck avenue; running thence northerly for 50.05 feet along the easterly line of old Van Wyck avenue to the northerly line of Archer street; thence easterly, deflecting to the right 92° 30' 13" for 1,577.43 feet along the northerly line of Archer street; thence easterly, deflecting to the left 8° 35' 27" for 139.53 feet along the northerly line of Archer street to the westerly line of Middletown street; thence northeasterly, deflecting to the left 32° 12' 43" for 96.08 feet along the northeasterly line of Archer street to the easterly line of Middletown street; thence easterly, deflecting to the right 41° 05' 33" for 205.25 feet along the northerly line of Archer street to the westerly line of Sutphin road; thence easterly, deflecting to the right 12° 48' 29" for 100.10 feet along the northerly line of Archer street to the easterly line of Sutphin road; thence southerly, deflecting to the right 79° 33' 38" for 77.88 feet along the easterly line of Sutphin road to the southerly line of Archer street; thence westerly, deflecting to the right 87° 37' 53" for 284.00 feet along the southerly line of Archer street; thence westerly, deflecting to the left 8° 52' 50" for 224.59 feet along the southerly line of Archer street; thence

westerly for 1,579.01 feet along the southerly line of Archer street to the easterly line of old Van Wyck avenue, the point or place of beginning.

The property affected by the above proceeding is located in Blocks No. 8356, 8393, 8394, 8395, 8402, 8403, 8408, 8409, 8412, 8413 and 8415 of the Land Map of the City of New York, Borough of Queens.

Archer street, extending from Van Wyck avenue to the easterly line of Sutphin road, in the Fourth Ward, Borough of Queens, City of New York, is laid down upon Alteration Map No. 418 of the territory bounded by Jamaica Avenue, Ezra street, Archer street, and Van Wyck avenue; approved by the Board of Estimate and Apportionment February 20, 1914, by the Mayor February 27, 1914, copies of which were filed at the office of the County Clerk of Queens County at Jamaica April 29, 1914, at the office of the Corporation Counsel of the City of New York April 29, 1914, and at the office of the President of the Borough of Queens May 1, 1914.

The Board of Estimate and Apportionment, by resolutions adopted on the 29th day of July, 1915, and the 8th day of June, 1917, determined that the whole cost and expense of this proceeding shall be assessed upon the property deemed to be benefited thereby, and that the area of assessment for benefit in this proceeding be fixed and determined to be as follows:

Beginning at a point on the prolongation of a line distant 100 feet northerly from and parallel with the northerly line of Archer street, as this street is laid out where it adjoins Van Wyck avenue, the said distance being measured at right angles to Van Wyck avenue, and running thence easterly along the said line parallel with Archer street and along the prolongations of the said line to the intersection with the westerly line of Middletown street; thence northeasterly in a straight line to a point on the easterly line of Middletown street distant 100 feet northerly from the northerly line of Archer street, the said distance being measured at right angles to Archer street; thence easterly and always distant 100 feet northerly from and parallel with the northerly line of Archer street to the intersection with the easterly line of Sutphin road; thence southerly along the easterly line of Sutphin road to a point distant 100 feet southerly from the southerly line of Archer street, the said distance being measured at right angles to Archer street; thence westerly and always distant 100 feet southerly from and parallel with the southerly line of Archer street and along the prolongation thereof to the intersection with a line parallel with Van Wyck avenue and passing through the point of beginning; thence northerly along the said line parallel with Van Wyck avenue to the point or place of beginning.

Dated, New York, November 16, 1917.  
LAMAR HARDY, Corporation Counsel, Mu-

nicipal Building, Borough of Manhattan, City of New York. n16,27

In the Matter of the Application of The City of New York relative to acquiring title, whenever the same has not been heretofore acquired for the same purpose in fee to the real property required for the opening and extending of 91ST AVENUE (FULTON STREET, 8TH STREET), from the Brooklyn Borough Line to 84th street (Digby street); and 84TH STREET (DIGBY STREET), from 91st avenue (Fulton street, 8th street) to 90th road (Canoe place), in the Fourth Ward, Borough of Queens, City of New York.

NOTICE IS HEREBY GIVEN THAT AN application will be made to the Supreme Court of the State of New York, Second Judicial District, at a Special Term of said Court, held at Trial Term, Part I, in and for the County of Queens, at the County Court House in the Borough of Queens, in the City of New York, on the 28th day of November, 1917, at the opening of the Court on that day, or as soon thereafter as counsel can be heard thereon, to have the compensation which should justly be made to the respective owners of the real property proposed to be acquired for such improvement ascertained and determined by the Supreme Court without a jury, and to have the cost of such improvement assessed by the said Court, as hereinafter set forth, in accordance with the resolutions of the Board of Estimate and Apportionment.

The nature and extent of the improvement hereby intended is the acquisition of title in fee by The City of New York, for the use of the public to the real property required for the opening and extending of 91st avenue (Fulton street, 8th street), from the Brooklyn Borough Line to 84th street (Digby street); and 84th street (Digby street) from 91st avenue (Fulton street, 8th street) to 90th road (Canoe place), in the Fourth Ward, Borough of Queens, City of New York. The real property, title to which is proposed to be acquired, is more particularly bounded and described as follows, to wit:

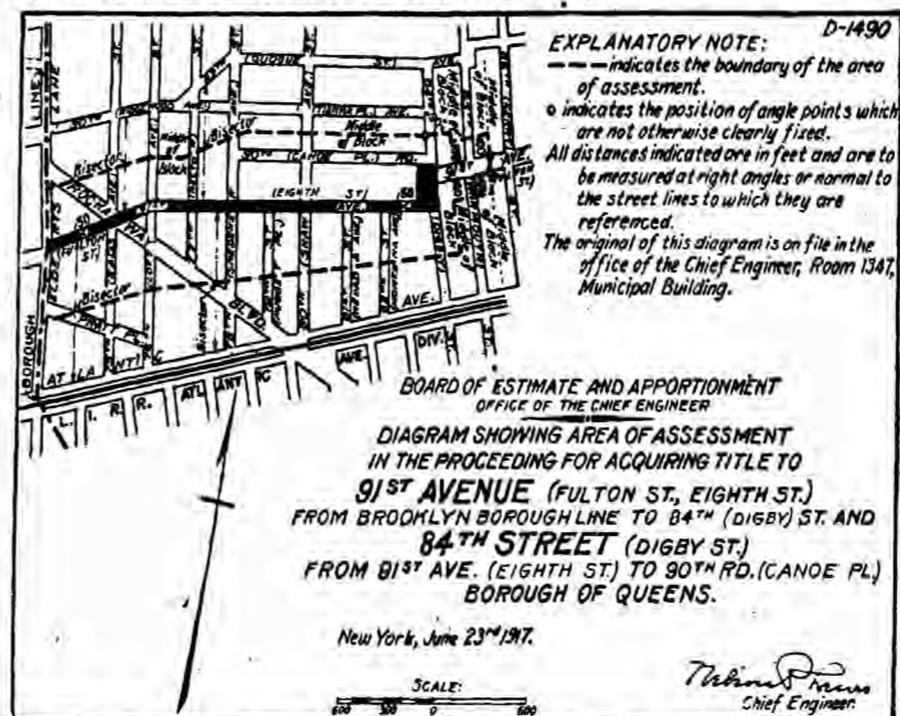
Beginning at a point formed by the intersection of the southerly line of 91st avenue with the line separating the Borough of Brooklyn from the Borough of Queens, which point is 34.86 feet along the prolongation westerly of the southerly line of 91st avenue from the easterly line of Elderts lane; running thence northerly for 50.52 feet along the line separating the Borough of Brooklyn from the Borough of Queens; thence northerly, deflecting to the left 5° 42' 59" for 3.69 feet along the last mentioned line to the northerly line of 91st avenue; thence easterly, deflecting to the right 72° 38' 11" for 687.39 feet along the northerly line of 91st avenue; thence easterly, deflecting to the right 19° 28' 08" for 545.75 feet along the northerly line of 91st avenue to the easterly line of 78th street (Snedeker avenue); thence southerly, deflecting to the right 90° for 1.84 feet along the easterly line of 78th street to the northerly line of 91st avenue; thence easterly, deflecting to the left 90° for 1,616.67 feet along the northerly line of 91st avenue to the westerly line of 84th street; thence northerly, deflecting to the left 90° 55' 28" for 249.24 feet along the westerly line of 84th street

to the northerly line of 90th road (Canoe place); thence easterly, deflecting to the right 90° 55' 28" for 101.34 feet along the northerly line of 90th road and the prolongation of the same to the easterly line of 84th (Digby) street; thence southerly, deflecting to the right 84° 24' 05" for 123.11 feet along the easterly line of 84th street to the southerly line of 91st avenue (Fulton street); thence westerly, deflecting to the right 84° 57' 18" for 2.67 feet along the southerly line of 91st avenue to the southeasterly line of 84th street; thence southeasterly, deflecting to the left on the arc of a circle tangent to the last mentioned course, the radius of which is 13.25 feet, for 20.81 feet along the southeasterly line of 84th street to the easterly line of 84th street; thence southerly on a tangent to the last mentioned course, for 163.54 feet along the easterly line of 84th street to the southerly line of 91st avenue; thence westerly, deflecting to the right 100° 38' 37" for 1,348.01 feet along the southerly line of 91st avenue to the westerly line of 78th street; thence northerly, deflecting to the right 90° for 1.84 feet along the westerly line of 78th street to the southerly line of 91st avenue; thence westerly, deflecting to the left 90° for 477.18 feet along the southerly line of 91st avenue; thence westerly for 699.72 feet along the southerly line of 91st avenue to the line separating the Borough of Brooklyn from the Borough of Queens, the point or place of beginning.

The property affected by the above proceeding is located in Blocks Nos. 6020 to 6025, inclusive; 6029, 6030, 6031, 6048 to 6052, inclusive, and 6061, of the Land Map of the City of New York, Borough of Queens.

91st avenue (Fulton street, 8th street), extending from Brooklyn Borough Line to 84th (Digby) street, and 84th (Digby) street, extending from 91st avenue (Fulton street) to 90th road (Canoe place), in the 4th Ward, Borough of Queens, City of New York, are laid down upon Alteration Map No. 569 of the territory bounded by Elderts Lane, Jamaica avenue, Van Wyck avenue, Atlantic avenue, etc., approved by the Board of Estimate and Apportionment June 9, 1916, by the Mayor June 22, 1916, copies of which were filed at the office of the County Clerk of Queens County at Jamaica September 5, 1916, at the office of the Corporation Counsel of the City of New York September 6, 1916, and at the office of the President of the Borough of Queens September 11, 1916, as amended by Alteration Map No. 703 of the territory bounded by 76th street, 88th avenue, 80th street, 90th road, etc., approved by the Board of Estimate and Apportionment June 22, 1917, by the Mayor June 27, 1917, copies of which were filed at the office of the County Clerk of Queens County at Jamaica September 28, 1917, at the office of the Corporation Counsel of the City of New York September 29, 1917, and at the office of the President of the Borough of Queens October 1, 1917.

The Board of Estimate and Apportionment, by resolutions adopted on the 15th day of September, 1916, and the 21st day of September, 1917, determined that whole cost and expense of this proceeding shall be assessed upon the property deemed to be benefited thereby, and that the area of assessment for benefit in this proceeding be fixed and determined to be as shown on the following diagram:



Dated, New York, November 16, 1917.  
LAMAR HARDY, Corporation Counsel, Mu-

nicipal Building, Borough of Manhattan, City of New York. n16,27

In the Matter of the Application of The City of New York relative to acquiring title, whenever the same has not been heretofore acquired for the same purpose in fee to the real property required for the opening and extending of MAURICE AVENUE, from Hanover avenue to Junction avenue; HORTON STREET, from Hanover avenue to Junction avenue; IVY STREET, from Hanover avenue to Junction avenue; JENNINGS STREET, from Hanover avenue to Junction avenue; and LEWIS AVENUE, from Hanover avenue to Junction avenue, in the Second Ward, Borough of Queens, City of New York.

NOTICE IS HEREBY GIVEN THAT AN application will be made to the Supreme Court of the State of New York, Second Judicial District, at a Special Term of said Court, held at Trial Term, Part I, in and for the County of Queens, at the County Court House, in the Borough of Queens, in the City of New York, on the 28th day of November, 1917, at the opening of the Court on that day, or as soon thereafter as counsel can be heard thereon, to have the compensation which should justly be made to the respective owners of the real property proposed to be acquired for such improvement, ascertained and determined by the Supreme Court without a jury, and to have the cost of such improvement assessed by the said Court, as hereinafter set forth, in accordance with the resolutions of the Board of Estimate and Apportionment.

The nature and extent of the improvement hereby intended is the acquisition of title in fee by The City of New York, for the use of the public, to the real property required for the opening and extending of Maurice avenue, from Hanover avenue to Junction avenue; Horton street, from Hanover avenue to Junction avenue; Ivy street, from Hanover avenue to Junction avenue; Jennings street, from Hanover avenue to Junction avenue; and Lewis avenue, from Hanover avenue to Junction avenue, in the Second Ward, Borough of Queens, City of New York. The real property, title to which is proposed to be acquired, is more particularly bounded and described as follows, to wit:

MAURICE AVENUE.  
Beginning at a point formed by the intersection of the southerly line of Maurice avenue with the easterly line of Hanover avenue; running thence northerly for 60.80 feet along the easterly line of Hanover avenue to the northerly line of Maurice avenue; thence easterly, deflecting to the right 90° for 437.61 feet along the

northerly line of Maurice avenue to the westerly line of old Junction avenue; thence southerly, deflecting to the right 103° 50' 18" for 61.79 feet along the westerly line of old Junction avenue to the southerly line of Maurice avenue; thence westerly, for 422.83 feet along the southerly line of Maurice avenue to the easterly line of Hanover avenue, the point or place of beginning.

HORTON STREET.  
Beginning at a point formed by the intersection of the southerly line of Horton street with the easterly line of Hanover avenue; running thence northerly for 60.00 feet along the easterly line of Hanover avenue to the northerly line of Horton street; thence easterly, deflecting to the right 90° for 411.98 feet along the northerly line of Horton street to the westerly line of old Junction avenue; thence southerly, deflecting to the right 88° 35' 47.00" for 60.02 feet along the westerly line of old Junction avenue to the southerly line of Horton street; thence westerly, for 413.45 feet along the southerly line of Horton street to the easterly line of Hanover avenue, the point or place of beginning.

IVY STREET.  
Beginning at a point formed by the intersection of the southerly line of Ivy street with the easterly line of Hanover avenue; running thence northerly for 60.00 feet along the easterly line of Hanover avenue to the northerly line of Ivy street; thence easterly, deflecting to the right 90° for 421.23 feet along the northerly line of Ivy street to the westerly line of old Junction avenue; thence southerly, deflecting to the right 87° 29' 24" for 60.06 feet along the westerly line of old Junction avenue to the southerly line of Ivy street; thence westerly, for 423.86 feet along the southerly line of Ivy street to the easterly line of Hanover avenue, the point or place of beginning.

JENNINGS STREET.  
Beginning at a point formed by the intersection of the southerly line of Jennings street with the easterly line of Hanover avenue; running thence northerly for 60.00 feet along the easterly line of Hanover avenue to the northerly line of Jennings street; thence easterly, deflecting to the right 90° for 431.97 feet along the northerly line of Jennings street to the westerly line of old Junction avenue; thence southerly, deflecting to the right 88° 41' 31" for 60.02 feet along the westerly line of old Junction avenue to the southerly line of Jennings street; thence westerly, for 433.34 feet along the southerly line of Jennings street to the easterly line of Hanover avenue, the point or place of beginning.

## LEWIS AVENUE.

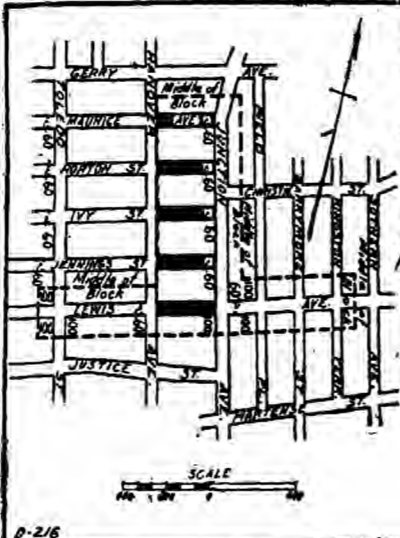
Beginning at a point formed by the intersection of the southerly line of Lewis avenue with the easterly line of Hanover avenue; running thence northerly for 60.00 feet along the easterly line of Hanover avenue to the northerly line of Lewis avenue; thence easterly, deflecting to the right 90° for 437.86 feet along the northerly line of Lewis avenue to the westerly line of old Junction avenue; thence southerly, deflecting to the right 88° 46' 06" for 60.01 feet along the westerly line of old Junction avenue to the southerly line of Lewis avenue; thence westerly for 439.15 feet along the southerly line of Lewis avenue to the easterly line of Hanover avenue, the point or place of beginning.

The property affected by the above proceeding is located in Blocks No. 3398 to 3403, inclusive, of the Land Map of the City of New York, Borough of Queens.

Maurice avenue, Horton street, Ivy street,

Jennings street, and Lewis avenue, extending from Hanover avenue to Junction avenue, in the Second Ward, Borough of Queens, City of New York, are laid down upon Section 26 of Final Maps of the Borough of Queens, approved by the Board of Estimate and Apportionment May 20, 1910, by the Mayor May 23, 1910, copies of which were filed at the offices of the President of the Borough of Queens and the County Clerk of Queens County, at Jamaica, August 23, 1910, and at the office of the Corporation Counsel of the City of New York, August 18, 1910.

The Board of Estimate and Apportionment, by a resolution adopted on the 5th day of January, 1917, determined that whole cost and expense of this proceeding shall be assessed upon the property deemed to be benefited thereby, and that the area of assessment for benefit in this proceeding be fixed and determined to be as shown on the following diagram:



EXPLANATORY NOTE:  
— Indicates the boundary of the area of assessment.  
All distances indicated are in feet and are to be measured at right angles or normal to the street lines to which they are referenced.  
The original of this diagram is on file in the office of the Chief Engineer, Room 1405, Municipal Building.

BOARD OF ESTIMATE AND APPORTIONMENT  
OFFICE OF THE CHIEF ENGINEER  
DIAGRAM SHOWING AREA OF ASSESSMENT  
IN THE PROCEEDING FOR ACQUIRING TITLE TO  
MAURICE AVENUE  
HORTON STREET  
IVY STREET  
JENNINGS STREET  
AND LEWIS AVENUE  
FROM HANOVER AVENUE TO JUNCTION AVE.  
BOROUGH OF QUEENS.  
New York, Nov. 20, 1916.  
Chief Engineer.

Dated, New York, November 16, 1917.

LAMAR HARDY, Corporation Counsel, Mu-

nicipal Building, Borough of Manhattan, City of New York. n16,27

## Filing Bills of Costs.

In the Matter of the Application of The City of New York, relative to acquiring title, wherever the same has not been heretofore acquired for the same purpose in fee, to the lands, tenements and hereditaments required for the opening and extending of BAYREUTH STREET, from Parsons Avenue to Dutchess Street, in the 3rd Ward, Borough of Queens, City of New York.

NOTICE IS HEREBY GIVEN THAT THE bill of costs, charges and expenses incurred by reason of the proceedings in the above entitled matter will be presented for taxation, to one of the Justices of the Supreme Court of the State

of New York, Second Department, at a Special Term thereof, for the hearing of motions, to be held at the Garfield Building, 26 Court Street, in the Borough of Brooklyn, City of New York, on the 28th day of November, 1917, at 10 o'clock in the forenoon of that day, or as soon thereafter as Counsel can be heard thereon; and that the said bill of costs, charges and expenses has been deposited in the Office of the Clerk of the County of Queens, there to remain for and during the space of ten days, as required by law.

Dated, New York, November 15, 1917.  
HARRY T. WEEKS, JOSEPH KAISER,  
CHAS. A. BRODEK, Commissioners of Estimate; HARRY T. WEEKS, Commissioner of Assessment.  
WALTER C. SHEPPARD, Clerk. n15,26

## PUBLIC SERVICE COMMISSION.

## Hearing on Form of Contract.

NOTICE IS HEREBY GIVEN THAT A Public Hearing will be held at the office of the Public Service Commission for the First District, 120 Broadway, Borough of Manhattan, New York City, on the 26th day of November, 1917, at 10.30 a. m., upon the proposed terms and conditions of the form of contract for construction of the Jerome Avenue Yard of Route No. 16, a part of the Seventh Avenue-Lexington Avenue Rapid Transit Railroad.

Copies of the said form of contract may be obtained at the office of this Commission for \$1 each.

Dated, New York, Nov. 7, 1917.  
PUBLIC SERVICE COMMISSION FOR THE FIRST DISTRICT, by OSCAR S. STRAUS, Chairman.  
JAMES B. WALKER, Secretary. n10,26

## BOARD OF CITY RECORD.

## Proposals.

SEALED BIDS WILL BE RECEIVED AT the office of the Supervisor of the City Record, Room 812, Municipal Building, Manhattan, until 11 a. m., on

FRIDAY, DECEMBER 7, 1917.  
FOR FURNISHING ALL THE MATERIALS AND PLANT AND DOING ALL THE WORK NECESSARY AND PROPER TO PRINT, FURNISH, FOLD, BIND AND DISTRIBUTE THE "CITY RECORD" AND FOR FURNISHING REPRINTS FROM SAID "CITY RECORD" FOR AND DURING THE YEAR 1918. The amount of security shall be Fifty Thousand Dollars (\$50,000).

Each bid must be accompanied by a deposit of \$2,500 in cash or certified check payable to the order of the Comptroller of the City.

The bids will be compared and award made to the lowest bidder for the whole work and all materials required for the complete performance of the contract.

Samples are on exhibition at the office of the Comptroller of the City of New York.

The Board of City Record reserves the right to reject all bids if it deems it to be for the interest of the City so to do. No bid shall be withdrawn pending the award.

Bidders are requested to make their bids upon the blank form prepared by the Board, a copy of which, with the proper envelope in which to inclose the bid, together with a copy of the contract, including the specifications in the form approved by the Corporation Counsel, can be obtained upon application therefor at the office of the Supervisor of the City Record, where any further information can be obtained.

JOHN PURROY MITCHEL, Mayor; LAMAR HARDY, Corporation Counsel; WILLIAM A. PRENDERGAST, Comptroller; Board of City Record.

Dated, November 21, 1917. n23,27  
See General Instructions to Bidders on last page, last column, of the "City Record."

SEALED BIDS WILL BE RECEIVED AT the office of the Supervisor of the City Record, Room 812, Municipal Building, Manhattan, until 11 a. m., on

WEDNESDAY, DECEMBER 12, 1917.  
FOR SUPPLYING PRINTED, LITHOGRAPHED OR STAMPED FORMS, PAMPHLETS, PRINTED BLANKS, PRINTED CARDS, TAGS, TICKETS, ETC. AND STATIONERY, INCLUDING LETTER AND WRITING PAPER AND ENVELOPES, WITH PRINTED HEADINGS OR INDORSEMENTS, ETC., FOR THE USE OF THE COURTS AND THE DEPARTMENTS AND BUREAUS OF THE GOVERNMENT OF THE CITY OF NEW YORK DURING THE YEAR 1918.

The delivery shall be fully and entirely performed within one hundred and eighty (180) calendar days after the endorsement of the certificate upon the executed contract.

The amount of security shall be thirty (30) per cent. of the amount of the bid.

The bidder must state the price for each item and the total price of each schedule. The bids will be tested and the award will be made to the bidder whose bid is the lowest for each schedule. Bidders will write out the total amount of their bids in addition to inserting the same in figures.

## DEPARTMENT OF PLANT AND STRUCTURES.

## Proposals.

SEALED BIDS WILL BE RECEIVED BY the Commissioner of Plant and Structures at his office, Municipal Building, Manhattan, until 2 p. m., on

THURSDAY, DECEMBER 6, 1917.

FOR EXCAVATING AND DREDGING AT THE SITE OF THE EASTCHESTER BRIDGE. The Contractor will be required to begin work within five days of the date of certification of the contract by the Comptroller, and will be required to complete the entire work to the satisfaction of the Commissioner and in accordance with the plans and specifications within fifty (50) consecutive working days from the date of certification. Each bid must be accompanied by a deposit in the sum of \$200.

The amount of security to guarantee the faithful performance of the work will be Four Thousand Dollars (\$4,000).

The right is reserved by the Commissioner to reject all the bids should he deem it to be in the interest of the City so to do.

Blank forms and specifications may be obtained at the office of the Department of Plant and Structures.

F. J. H. KRACKE, Commissioner.  
Dated, Nov. 19, 1917. n23,26  
See General Instructions to Bidders on last page, last column, of the "City Record."

SEALED BIDS WILL BE RECEIVED BY the Commissioner of Plant and Structures at his office, Municipal Building, Manhattan, until 2 p. m., on

FRIDAY, NOVEMBER 30, 1917.  
FOR THE PRIVILEGE OF MAINTAINING A STAND FOR THE SALE OF ORANGEADE, SODA WATER, CONFECTIONERY, CIGARS AND CIGARETTES ON THE PROMENADE FLOOR AT THE SOUTHWEST CORNER OF THE MANHATTAN TERMINAL OF THE BROOKLYN BRIDGE FOR A PERIOD OF ONE YEAR FROM DEC. 1, 1917.

The price bid shall be a certain sum per month, payable in advance.

Each bidder will be required to deposit with his bid the sum of \$600 in cash or a certified check drawn on a State or National Bank of the City of New York. Such cash or certified check shall not be enclosed in the envelope with the proposed bid, but must be handed to the official who receives the bid, for examination and approval, before accepting the bid.

All such deposits, except that of the successful bidder, will be returned after the award of the privilege. The amount deposited by the successful bidder will be retained and credited on account of rent due during the last part of the term for which the privilege is granted. In case the successful bidder does not execute the agreement for maintaining the stand when so directed, then such deposit shall be forfeited to the City.

No bid shall be received from any one who is a delinquent on any lease from the City, and no bid shall be accepted from any person who is in arrears to the City upon debt or contract or is a defaulter as surety or otherwise on any obligation to the City as provided by law.

The site upon which the stand is located is shown on drawing No. 5037. At no time are sales to be made through the westerly side of the stand.

The owner of the existing stand at the site has advised the Commissioner of Plant and Structures that he will sell the stand to the successful bidder for the sum of \$600. In case the existing stand is not purchased by the successful bidder, the stand to be erected by him must be approved by the Commissioner of Plant and Structures. The stand shall become the property of the City at the termination of the lease.

The lessee shall make all necessary repairs to the stand, but no alterations or improvements shall be made to the stand without the written consent and approval of the Commissioner of Plant and Structures.

In the event of the failure of the lessee to comply with all the requirements of the agreement, any moneys deposited by him with the City shall be forfeited and all rights which he may claim to have in the stand shall be forfeited.

The lessee shall comply with the rules and regulations of the City and State Departments having jurisdiction over the premises.

The Commissioner of Plant and Structures reserves the right to reject any and all bids if he deems it to be in the interest of the City so to do.

F. J. H. KRACKE, Commissioner.  
Dated, Nov. 15, 1917. n17,30

## DEPARTMENT OF HEALTH.

## Proposals.

SEALED BIDS WILL BE RECEIVED BY the Board of Health of the Department of Health, Centre and Walker sts., Manhattan, until 10.30 a. m., on

TUESDAY, NOVEMBER 27, 1917.  
FOR FURNISHING AND DELIVERING CROCKERY, GLASSWARE AND KITCHEN UTENSILS FOR THE STAFF HOUSE AND NURSES HOME ON THE GROUNDS OF THE WILLARD PARKER HOSPITAL, FOOT OF E. 16TH ST., BOROUGH OF MANHATTAN.

The time for the completion of the work and the full performance of the contract will be 90 consecutive calendar days.

No bond will be required with the bid, but will be required upon awarding of the contract, in an amount equal to 30 per cent. of the contract.

The bid, however, must be accompanied by a deposit of an amount of not less than 1 1/2 per cent. of the amount of the bid.

Bids will be compared and contracts, if awarded, will be awarded to the lowest bidder on each class or item as indicated in the schedule.

Blank forms for the above contract and further information may be obtained at the office of the Chief Clerk of the Department of Health, Centre and Walker sts., Manhattan.

HARVEY EMERSON, M. D., President; ALFRED E. SHIPLEY, Secretary.  
Dated, Nov. 15, 1917. n15,27

See General Instructions to Bidders on last page, last column, of the "City Record."

## NOTICE TO BIDDERS AT SALES OF OLD BUILDINGS, ETC.

TERMS AND CONDITIONS UNDER WHICH BUILDINGS, ETC., WILL BE SOLD FOR REMOVAL FROM CITY PROPERTY.

THE BUILDINGS AND APPURTENANCES thereto will be sold to the highest bidder, who must pay cash or certified check, drawn to the order of the Comptroller of the City of New York, and must also give a certified check or cash in half the amount of the purchase price as security for the faithful performance of the terms and conditions of the sale. Where the amount of the purchase price does not equal or exceed the sum of \$50, the sum of \$50 will be the amount of the security to be deposited. This security may at any time after the expiration of the contract period be applied by the City to the cost of completing any of the work required under the contract, but unfinished at the expiration of the contract period.

The purchaser shall not lease, occupy, cause or permit the building or buildings, etc., purchased by him to be used or occupied for any purpose other than that of their speedy removal, nor shall he collect any rental or other revenue for the use of either the land or the buildings, etc., situated thereon. The breach of either or any of these conditions shall forthwith void the sale and cause immediate forfeiture of the purchase money and the security deposited for the faithful performance of the conditions of the sale. The placing therein or permitting the occupancy of any such building by any tenant free, for rent or otherwise, excepting the necessary watchmen or the workmen engaged in the actual demolition thereof, shall of itself be a breach of the above conditions of sale.

The sale will be as of the condition of the property on date of delivery thereof to the purchaser. The City of New York will not be responsible for any change or loss which may occur in the condition of the buildings, or their appurtenances, between the time of the sale thereof and the time of delivering possession to the purchaser, after being properly vacated of all tenants. The sale and delivery to purchaser will be made as nearly together as the circumstances of vacating the structures of their tenants will permit.

All the material of buildings, sheds, walks, structures and cellars of whatsoever nature, with their exterior and interior fixtures, appurtenances and foundations of all kinds, except the exterior walls of the buildings and their foundations, and the sidewalks and curb in front of said buildings, extending within the described area, shall be torn down and removed from the premises. None of the dirt, debris or waste resulting from demolition shall be allowed to remain on the premises, except old mortar or plaster only, which may be left, but not higher at any point than two feet below the curb opposite that point. The exterior walls and their foundations shall be taken down only to a plane whose elevation shall be the level of the curb in front of the building. Where there is no curb the elevation of the surrounding ground shall be considered curb level. All wells, cesspools, sinks, etc., existing on the property must be filled to the level of the surrounding ground with clean earth.

The purchaser at the sale shall also withdraw and remove all abandoned water taps and old service mains, and in place thereof cause to be inserted a brass plug in the main water pipe in the street, in compliance with the rules and regulations of the Department of Water Supply, Gas and Electricity, and furnish the Department of Finance with a certificate from the Department of Water Supply, Gas and Electricity that this has been performed.

The purchaser at the sale shall also remove all house sewer connections to the main sewer in the street and the openings of the main sewer in street shall be properly closed in compliance with the directions of the Bureau of Sewers in the Borough in which the buildings are situated, and furnish the Department of Finance with a certificate from the Bureau of Sewers that the work has been properly performed.

The permit for all opening in the street to be obtained by and at the expense of the purchaser of the building.

Failure to remove said buildings, appurtenances, or any part thereof, within thirty days from the day of possession will work forfeiture

of ownership of such buildings, appurtenances or portions as shall then be left standing, together with all moneys paid by said purchaser on account thereof at the time of the sale, and the bidder's assent to the above conditions being understood to be implied by the act of bidding, and The City of New York will, without notice to the purchaser, cause the same to be removed and the cost and expense thereof charged against the security above mentioned.

The work of removal must be carried on in every respect in a thorough and workmanlike manner, and must be completed within thirty days from the date of possession, and the successful bidder will provide and furnish all materials or labor and machinery necessary thereto, and will place proper and sufficient guards and fences and warning signs by day and night for the prevention of accidents, and will indemnify and save harmless The City of New York, its officers, agents and servants, and each of them, against any and all suits and actions, claims and demands of every name and description brought against it, them or any of them, and against and from all damage and costs to which it, they or any of them be put by reason of injury to the person or property of another, resulting from negligence or carelessness in the performance of the work, or in guarding the same, or from any improper or defective materials or machinery, implements or appliances used in the removal of said buildings.

Where party walls are found to exist between buildings purchased by different bidders, the materials of said party walls shall be understood to be equally divided between the separate purchasers.

Party walls and fences, when existing against adjacent property not sold, shall not be taken down. All furnishings, plaster, chimneys, projecting brick, etc., on the faces of such party walls are to be taken down and removed. The walls shall be made permanently self-supporting, beam holes, etc., bricked up, and the wall pointed and made to exclude wind and rain and present a clean exterior. The roofs and adjacent buildings shall be properly flashed and painted and made watertight where they have been disturbed by the operations of the Contractor.

No buildings, parts of buildings, fixtures or machinery sold for removal under these terms and conditions shall in any case be relocated or re-erected within the lines of any proposed street or other public improvement, and if any such buildings, parts of buildings, fixtures or machinery, etc., shall be relocated or re-erected within the lines of any proposed street or other public improvement, title thereto shall thereupon become vested in The City of New York and a resale at public or private sale may be made in the same manner as if no prior sale thereof had been made.

The Comptroller of The City of New York reserves the right on the day of sale to withdraw from sale any of the buildings, parts of buildings and machinery included therein, or to reject any and all bids, and be it further

Resolved, That while the said sale is held under the supervision of the Commissioners of the Sinking Fund, the Comptroller is authorized to cause the sale to be advertised and to direct the sale thereof as financial officer of the City.

## NOTICE TO CONTRACTORS.

GENERAL INSTRUCTIONS TO BIDDERS ON WORK TO BE DONE FOR, OR SUPPLIES TO BE FURNISHED TO THE CITY OF NEW YORK.

The person or persons making a bid for any service, work, materials or supplies for The City of New York, or for any of its departments, bureaus or offices, shall furnish the same in a sealed envelope, indorsed with the title of the supplies, materials, work or services for which the bid is made, with his or their name or names and the date of presentation to the President or Board or to the head of the Department at his or its office, on or before the date and hour named in the advertisement for the same, at which time and place the bids will be publicly opened by the President or Board or head of said Department and read, and the award of the contract made according to law as soon thereafter as practicable.

Each bid shall contain the name and place of residence of the person making the same, and the names of all persons interested with him therein, and, if no other person be so interested, it shall distinctly state that fact; also that it is made without any connection with any other person making a bid for the same purpose, and is in all respects fair and without collusion or fraud, and that no member of the Board of Aldermen, head of a department, chief of a bureau, deputy thereof or clerk therein, or other officer or employee of The City of New York is, shall be, or become interested, directly or indirectly, as contracting party, partner, stockholder, surety or otherwise in or in the performance of the contract, or in the supplies, work or business to which it relates, or in any portion of the profits thereof. The bid must be verified by the oath, in writing, of the party or parties making the bid that the several matters stated therein are in all respects true.

No bid will be considered unless as a condition precedent to the reception or consideration of such bid, it be accompanied by a certified check upon one of the State or National banks or trust companies of The City of New York, or a check of such bank or trust company signed by a duly authorized officer thereof, drawn to the order of the Comptroller, or money or corporate stock or certificates of indebtedness of any nature issued by The City of New York, which the Comptroller shall approve as of equal value with the security required in the advertisement to the amount of not less than three nor more than five per centum of the amount of the bond required, as provided in section 420 of the Greater New York Charter.

All bids for supplies must be submitted in duplicate.

The certified check or money should not be inclosed in the envelope containing the bid, but should be either inclosed in a separate envelope addressed to the head of the Department, President or Board, or submitted personally upon the presentation of the bid.

For particulars as to the quantity or quality of the supplies, or the nature and extent of the work, reference must be made to the specifications, schedules, plans, etc., on file in the said office of the President, Board or Department.

No bid shall be accepted from or contract awarded to any person who is in arrears to The City of New York upon debt or contract, or who is a defaulter as surety or otherwise, upon any obligation of the City.

The contract must be bid for separately. The right is reserved in each case to reject all bids if it is deemed to be for the interest of the City so to do.

Bidders will write out the amount of their bids in addition to inserting the same in figures.

Bidders are requested to make their bids upon the blank forms prepared and furnished by the City, a copy of which, with the proper envelope in which to inclose the bid, together with a copy of the contract, including the specifications, in the form approved by the Corporation Counsel, can be obtained upon application therefor at the office of the Department for which the work is to be done or the supplies are to be furnished. Plans and drawings of construction work may be seen there.