

Finance Voucher No.	Invoice Dates or Contract Number.	Received in Department of Finance.	Name of Payee.	Amount.	Finance Voucher No.	Invoice Dates or Contract Number.	Received in Department of Finance.	Name of Payee.	Amount.	
123419		10- 3-17	William J. Enright	32 08	119829		47063	9-22-17	H. C. Hallenbeck	373 02
123417		10- 3-17	William H. Van Twistern	13 00	119999	5-26-17		9-22-17	Germania Bank, assignee of R. Solomon & Son, Inc.	105 00
123415		10- 3-17	Edward Swann, District Attorney	169 19	119985	7-11-17.	7-18-17	9-22-17	Chas. F. Morsch & Son	103 00
123422		10- 3-17	Owen W. Bohan	31 50	119988	7-12-17		9-22-17	Hall & Boyle	495 00
Department of Docks and Ferries.					119979	5-31-17		9-22-17	M. D. Lundin	209 00
121763	8-27-17	9-28-17	The Lignum Chemical Works	\$30 00	119980	7-16-17		9-22-17	Morris Koplowitz	230 00
121769	9-17-17	9-28-17	Agent and Warden, Sing Sing Prison	43 48	119992	7-23-17		9-22-17	Greenhut Co., Inc.	129 60
121768	8-19-17	9-28-17	Armstrong Cork and Insulation Company	54 20	120036		47025	9-22-17	Saverno Products Co., Inc.	320 50
122655	9-12-17	10- 1-17	Samuel Noller	16 90	120018		46555	9-22-17	Henry H. Harrison	729 88
Board of Excise, Richmond County.					120014		41631	9-22-17	Albert S. Smith	957 78
122432		10- 1-17	J. P. Thompson, Special Deputy Commissioner	\$19 57	120026		46558	9-22-17	Samuel Lewis	374 40
Board of Excise, Queens County.					119838		47375	9-22-17	Ginn & Co.	283 42
122431		10- 1-17	Theodore P. Wilsnack, Special Deputy Commissioner	\$82 94	119830		47371	9-22-17	American Book Co.	296 99
Board of Estimate and Apportionment.					119868		47376	9-22-17	D. C. Heath & Co.	169 61
123464		10- 3-17	Mathilde C. Ford, Secretary	\$128 66	119933	7- 5-17		9-22-17	J. E. Donovan	105 00
13311		10- 2-17	Thomas F. Reilly	80 00	120009	7-25-17		9-22-17	George Gibson	367 00
Department of Education.					119935	7-17-17.	7-21-17	9-22-17	Collins & Horan	191 00
122396	7- 3-17	10- 1-17	W. E. Moss	\$18 25	119936	7-18-17		9-22-17	Robertson & Conry, Inc.	144 00
122310	6-25-17.	7-10-17	Theodore Eskilsson, Inc.	60 85	119927	6- 3-17.	7-10-17	9-22-17	Manhattan Card & Paper Co.	229 38
122494	7-28-17	10- 1-17	W. A. Leonard	26 00	119990	6-10-17.	6-15-17	9-22-17	Godfrey Keeler Co.	601 00
122401	7- 6-17	10- 1-17	W. A. Leonard	16 50	120008	7-23-17		9-22-17	A. B. Vreeland	460 00
122404	5- 7-17	10- 1-17	Hygeia Distilled Water Co.	2 40	119969	7- 2-17.	7-23-17	9-22-17	S. Epstein	119 00
122383	2-23-17	10- 1-17	John Buchanan	20 13	119853		41667	9-22-17	Charles E. Merrill Co.	368 25
122334	6-12-17	10- 1-17	Kramer-Mezger, Inc.	27 17	120019		46519	9-22-17	Scientific Equipment Co.	265 73
122361	7- 5-17	10- 1-17	Kroepke Plumbing and Heating Co.	47 53	120034		46529	9-22-17	W. P. Youngs & Bros.	398 25
122392	6-12-17	10- 1-17	Richard Zobelt	16 90	120033		46510	9-22-17	Kalt Lumber Co.	318 06
122335	6-18-17	10- 1-17	Fred A. Buser	34 10	119859		46523	9-22-17	Snelling & Son	222 40
122364	7- 3-17	10- 1-17	L. P. Gfroerer Co.	72 76	120037		46505	9-22-17	J. L. Hammett Co.	1,918 80
122393	6- 6-17	10- 1-17	Adam J. Hendel & Co.	10 97	122395	7- 2-17		10- 1-17	Michael Fogarty, Inc.	33 00
122394	7- 9-17	10- 1-17	Paul C. Taylor	9 26	122313	6-27-17		10- 1-17	Julius Haas & Sons, Inc.	27 76
122331	6-26-17	10- 1-17	B. P. Eldridge	33 40	122495	7-23-17.	8- 3-17	10- 1-17	W. A. Leonard	39 50
118994	6-15-17.	6-19-17	Spencer Lens Company	130 40	122306	3-10-17		10- 1-17	J. P. Marquard	58 00
122402	7-17-17	10- 1-17	Thos. A. Corwin	25 60	122358	7- 3-17		10- 1-17	Michael Leonard	8 00
122384	6- 2-17	10- 1-17	Joseph F. Egan	10 05	122315	6- 9-17		10- 1-17	Hall & Boyle	40 55
122359	3-30-17	10- 1-17	John Buchanan	11 02	122315	5-16-17		10- 1-17	R. Warren Lawrence	8 50
122305	3-10-17.	6-18-17	Michael Leonard	44 00	122342	7- 3-17		10- 1-17	Mullon Bros.	4 97
122377	7-11-17	10- 1-17	Anton Orgelfinger	1 72	122338	6-27-17		10- 1-17	Ernest W. Newman	50 65
122375	6-12-17	10- 1-17	Henry Pearl & Sons Co.	7 90	122336	7- 6-17		10- 1-17	F. J. Canavan	16 01
122368	7-10-17	10- 1-17	M. Kalmus	1 86	122699	1-22-17		10- 1-17	W. & C. Sheehan	16 33
122376	6-28-17	10- 1-17	The Royal Co. of N. Y., assignee of H. A. Jimmerson	9 25				10- 2-17	M. B. Brown Printing & Binding Co.	9 75
122373	6-15-17	10- 1-17	M. Weinberg	6 06	122106	6-12-17		10- 3-17	Hugh D. McGrane	2,255 00
122369	6-11-17	10- 1-17	F. J. Kloes	21 00	121419	6- 7-17		Department of Health.		
122297	5-29-17.	7- 6-17	Reid's Express	51 70	122060	8- 8-17		9-28-17	Wm. Ladew Feed Co.	\$27 60
122296	4-14-17	10- 1-17	J. Kurzbau	5 80	122103	5- 9-17		9-27-17	W. Ladew Feed Co.	69 49
122294	7- 3-17	10- 1-17	Library Bureau	2 75	121034	5-24-17		9-28-17	H. W. Johns-Manville Co.	69 00
122295	7-10-17	10- 1-17	M. Kalmus	6 55	123289	8-31-17		9-28-17	Wm. Ladew Feed Co.	48 90
122378	7-20-17	10- 1-17	Max Jackel	3 94	123290			9-28-17	Eidt & Weyand	29 83
122390	6-25-17.	6-26-17	Kramer-Mezger, Inc.	50 02	123282			9-28-17	The Peerless Towel Supply Co.	1 75
122391	6-27-17	10- 1-17	A. D. Evertsen Co.	25 66	123283			10- 3-17	Robert J. Wilson, Director	1 95
122393	7-12-17	10- 1-17	Richmond School Furniture Co.	3 00	123284			10- 3-17	Robert J. Wilson, Director	15 30
122380	6-24-17	10- 1-17	Jac. Schneider	5 60	123279			10- 3-17	John H. Barry, Asst. Sanitary Superintendent	1 75
122381	6-27-17	10- 1-17	Frank Kiebitz	16 56	123277			10- 3-17	Robert J. Wilson	4 22
122371	6-22-17	10- 1-17	John P. Matthews	50 00	123278			10- 3-17	Lucius P. Brown, Director	62 65
122301	7-30-17	10- 1-17	J. Friedman	22 00	123280			10- 3-17	Daniel T. Kenney, Sanitary Inspector in Charge	14 45
122302	6-21-17	10- 1-17	Emil F. Bertram	2 75	122086	8- 2-17		10- 3-17	Thomas F. McCarthy	11 95
122304	7-17-17	10- 1-17	John A. Brennan	6 51	122051	8-24-17		10- 3-17	C. F. Bolduan, Director	30
123175		41759	E. P. Dutton & Co.	54	121028	5-31-17		10- 3-17	John H. Barry, Asst. Sanitary Superintendent	37 65
122320		46494	Milton Bradley Co.	83 00	120097	5- 5-17		9-28-17	Bligh & Engel	4 85
122517		47405	G. Schirmer, Inc.	75	120095	8-31-17		9-28-17	George Ermold	72 00
122466		44039	Knickerbocker Supply Co.	48 00	120098	8-31-17		9-28-17	The Western Union Telegraph Co.	9 45
122347	6-28-17	10- 1-17	S. Zacharkow	36 85	120111	7-24-17		9-22-17	James A. Miller	154 45
122341	6-20-17.	6-22-17	John F. Rogers & Co.	56 05	122105	8-25-17		9-22-17	The Empire State Dairy Co.	107 69
122363	4-30-17	10- 1-17	James I. Kelly	6 60	121416	7- 7-17		9-22-17	Knickerbocker Ice Co.	112 88
122387	6-15-17	10- 1-17	Thos. J. Tuomey Co.	4 96				9-22-17	Fairchild Bros. & Foster	125 00
122389		10- 2-17	John F. Koop	11 84				9-28-17	Enlow Co., Inc.	91 50
122298	7- 2-17	10- 2-17	H. Gordon	7 00				9-27-17	Armour & Co.	41 44
122299	6-27-17	10- 2-17	Louis Imershein	1 05	122738	10- 1-17		Commissioner of Jurors, Bronx County.		
122300	6-25-17	10- 2-17	F. J. Kloes	11 68	122739	9-20-17		10- 2-17	The Gramatan Springs Co., Inc.	\$1 00
122370	6-23-17	10- 2-17	A. Weiss	5 25	122737	9-29-17		10- 2-17	L. Koehler	3 58
122452		44056	W. P. Youngs & Bros.	26 30	122736	9-29-17		10- 2-17	Nickel Towel Supply Co.	3 25
122386	7- 9-17	10- 2-17	Geo. Kessler	13 88	122230	9-11-17		10- 2-17	Fred M. Schildwachter, Inc.	2 88
122516	6- 1-17	10- 2-17	The Ellsworth Co.	38 88	122236	9-11-17		Department of Licenses.		
122379	5-29-17	10- 2-17	Corbett & Co.	6 17	122226	9- 1-17		9-29-17	Eagle Spring Water Co.	\$16 80
122388	7- 5-17.	7- 6-17	Lorenzo & Byrns	42 40	122231	9-11-17		9-29-17	H. Weintraub	4 90
123174		41667	Charles E. Merrill Co.	60	122228	9- 6-17		9-29-17	Bofinger Bros.	2 00
123177		41636	Houghton, Mifflin Co.	54 00	122232	9-17-17		9-29-17	Corbett & Co.	10 00
122439		46549	M. Feigel & Bro., Inc.	24 50	122236	9-24-17		9-29-17	N. Stafford Co., Inc.	3 00
122437		46503	Frank & Marburger	10 00				9-29-17	H. Weintraub	75
123178		46570	A. G. Spalding & Bros.	47 75	121890	9- 1-17		Law Department.		
122442		44500	Ginn & Co.	19 00	1222					

Finance Voucher No.	Invoice Dates or Contract Number.	Received in Department of Finance.	Name of Payee.	Amount.	Finance Voucher No.	Invoice Dates or Contract Number.	Received in Department of Finance.	Name of Payee.	Amount.
123135	10-3-17		Exempt Firemen's Benevolent Association of College Point	241 89	122775	9-12-17	10-2-17	Gimbel Brothers	72 00
123131	10-3-17		Exempt Firemen's Association of the 5th Ward, Borough of Queens	285 57	121732	9-10-17	9-28-17	United Welding & Manufacturing Co., Inc.	78 50
123401	10-3-17		Abraham J. Johnson, Messenger	4 30	122785	9-1-17	10-2-17	M. T. Kenny	39 00
123651	10-4-17		The Mount Sinai Hospital of The City of New York	4,561 95	122774	8-29-17	10-2-17	Private Auto Rental Service, Inc.	9 95
123650	10-4-17		St. Michael's Home	4,368 52	122765	9-11-17	10-2-17	Hyatt & Wood	85 00
123649	10-4-17		St. John's Guild	1,875 00	122787	8-16-17	10-2-17	Private Auto Rental Service, Inc.	15 54
123648	10-4-17		New York Polyclinic Medical School and Hospital	448 50	122786	7-31-17	10-2-17	Miller Rubber Co. of N. Y.	1 50
123647	10-4-17		New York Polyclinic Medical School and Hospital	354 55	122784	9-17-17	10-2-17	Alexander R. Boyce, Inc.	9 90
123646	10-4-17		House of the Good Shepherd	2,264 52	123368		10-3-17	Thomas F. J. Gaffney	1 10
123645	10-4-17		Brooklyn Society for the Prevention of Cruelty to Children	3,333 33	123367		10-3-17	Fred George, Chief Clerk	24 00
123644	10-4-17		Bronx County Society for the Prevention of Cruelty to Children	1,083 33				President of the Borough of Richmond.	
123226	10-3-17		Estate of Julius Harburger, Deceased, former Sheriff of the County of New York	25 47	121912	8-14-17	9-20-17	Keuffel & Esser Co.	61 65
123227	10-3-17		Thomas F. Foley, former Sheriff of the County of New York	2 95	121904	7-31-17	9-28-17	Staten Island Shipbuilding Company	30 11
123228	10-3-17		John S. Shea, former Sheriff of the County of New York	11 91	121910	8-14-17	9-28-17	Harrolds Motor Car Company	96 00
123229	10-3-17		Max S. Grifenhagen, former Sheriff of the County of New York	83 38	121922	8-20-17	9-28-17	Richard Lamb	21 30
123225	10-3-17		Alfred E. Smith, Sheriff of the County of New York	4,429 76	121921	8-21-17	9-28-17	Richard Lamb	25 98
122756	10-2-17		Sophia F. Senior	20 20	121923	8-20-17	9-28-17	Richard Lamb	19 88
123224	10-2-17		Jamaica Savings Bank	96 00				Public Service Commission.	
123223	10-2-17		Morton W. Smith and Edward Gould Smith, as Executors and Trustees under the Last Will and Testament of Lucy P. Smith, Deceased	375 00	120113	8-31-17	9-22-17	Gibbs & Hill	1,250 00
			The Mayoralty.		123113	7-31-17	8-31-17	Wadsworth Garage, Inc.	73 99
122690	9-20-17	10-2-17	Burrelle Press Clipping Bureau	4 78	123104	9-13-17	10-2-17	Lenz Apparatus Co., Inc.	1 75
122688	9-14-17	10-2-17	The Lily Cup Co.	7 00	123106	4-16-17	10-2-17	John C. Moore Corporation	3 00
			National Guard and Naval Militia.		123123	7-19-17	10-2-17	The General Fireproofing Co.	2 00
122655	10-2-17	10-2-17	C. F. Sherman, M. D.	8 25	123101	9-15-17	10-2-17	The Home, House and Window Cleaning Company	1 00
122654	10-2-17	10-2-17	V. T. Pine	14 00	123097	7-14-17	10-2-17	Eugene Dietzen Co.	4 05
122653	10-2-17	10-2-17	The Nassau Hospital Association	39 00	123093	9-14-17	10-2-17	E. C. Bridgman	1 00
122652	10-2-17	10-2-17	George B. Hasbrouck	10 29	123095	9-4-17	10-2-17	Jake Cutrone	1 25
122650	10-2-17	10-2-17	W. A. Demarest, Supply Sergeant	79 76	123125	9-15-17	10-2-17	Standard House and Window Cleaning Co.	12 00
122649	10-2-17	10-2-17	Antonio Andradez	6 20	123120	8-24-17	10-2-17	George Damon & Sons	3 03
122656	10-2-17	10-2-17	The Times Publishing Company	29 75	123107	8-31-17	10-2-17	Nick Macurio	1 50
122658	10-2-17	10-2-17	Captain Wm. F. Wheelock	16 00	123114	9-18-17	10-2-17	Weston Electrical Instrument Company	15 26
122659	10-2-17	10-2-17	Lt. F. D. Clark	30 37	123111	9-4-17	10-2-17	Union Carbide Sales Company	8 00
122660	10-2-17	10-2-17	Captain Arthur E. Connor	41 68	123110	9-13-17	10-2-17	C. J. Tagliabue Mfg. Co.	3 75
122661	10-2-17	10-2-17	John Cosgrove	3 80	123109	8-31-17	10-2-17	E. A. Steilen Ice Co.	4 50
122662	10-2-17	10-2-17	Croton Garage	1 40	123108	8-31-17	10-2-17	H. F. Oest	2 25
122663	10-2-17	10-2-17	Lt. Frank E. Davidson	11 92	123124	7-19-17	8-22-17	Powers Photo Engraving Co.	20 93
122664	10-2-17	10-2-17	Cornelius J. Drislane	29 65	123100	9-12-17	10-2-17	Nick Grecco	2 50
122665	10-2-17	10-2-17	Henry M. Dutcher	14 10	123099	6-22-17	8-21-17	Goldsmith Brothers	13 87
122667	10-2-17	10-2-17	Gerald V. Grace	59 04	123098	8-31-17	9-28-17	James Farola	6 60
			Department of Parks.		123037		10-1-17	H. D. A. Hollman, Auditor	49 90
122204	7-5-17	9-29-17	The Haydenville Company	90 72				Department of Public Charities.	
122217	7-31-17	9-29-17	E. G. Soltman, Inc.	95 00	120889	9-4-17	9-25-17	Albert Jacobs	\$54 60
119706	8-21-17	9-5-17	Eagle Paint and Varnish Works	375 46	119956	7-7-17	9-22-17	Oscar Schlegel Mfg. Co.	46 50
119706	8-21-17	9-5-17	Eagle Paint and Varnish Works	375 46	119601		9-21-17	R. F. Stevens Co.	610 00
120131	47752	9-22-17	P. J. Duffy	5,659 89	121299		9-27-17	Westchester Fish Co.	5 53
120130	47122	9-22-17	F. Gradwohl Engrg. and Contrg. Co.	15,780 87	119944	9-7-17	9-22-17	Rudolph Reimer	462 50
122558	8-27-17	10-1-17	Swan & Finch Company	67 50	119952	7-24-17	9-22-17	Superior Duck Clothing Co., Inc.	350 25
122206	7-10-17	9-29-17	The J. L. Mott Iron Works	78 90	119941	8-21-17	9-22-17	Samuel E. Hunter	153 96
122210	7-5-17	9-28-17	Federal Huber Co.	63 75	119947	9-10-17	9-22-17	Walker Gordon Laboratory Co.	292 35
			Police Department.		119959	7-20-17	9-22-17	John W. Sullivan Co.	300 00
122288	8-6-17	9-1-17	The A. Z. Co.	\$57 00	119950		9-22-17	The Noiseless Typewriter Co.	210 50
122901	8-8-17	10-2-17	Fritz Hartman	20 00	119939	6-15-17	9-22-17	Hull, Grippen & Co.	197 29
122887	8-28-17	10-2-17	Underwood Typewriter Co.	13 60	119958	8-4-17	9-22-17	John Mulcahy	210 00
118861		9-20-17	New York Telephone Co.	118 25	119961	8-31-17	9-22-17	McElroy's Garage	50 17
122902	8-31-17	10-2-17	S. E. Giles	12 00	119963	7-31-17	9-22-17	Stanley & Patterson, Inc.	945 00
122896	8-28-17	10-2-17	Charles Glasser	5 00	13343		10-2-17	Edward Durney	20 50
122899	9-7-17		Otto Kuester, Inc.	1 60				Department of Street Cleaning.	
122897	9-20-17		H. S. Brower	1 32	120129		9-22-17	Thomas M. Blake	\$16,806 42
122866		10-3-17	John F. Mulraney	1 55	121971	9-13-17	9-20-17	Tenement House Department.	
122872		10-3-17	Edward F. McNamee	11 75	121975	9-24-17	9-28-17	Theo. Moss & Co.	\$6 37
122878		10-3-17	Edward J. Cousin	5 11			9-28-17	A. B. Dick Co.	13 00
122876		10-3-17	William J. Deevy	80				United States Volunteer Life Saving Corps.	
122875		10-3-17	John W. Whalen	5 10	122113	9-1-17	9-28-17	Patterson Brothers	\$54 75
122874		10-3-17	Eugene Rabbett	5 10				Department of Water Supply, Gas and Electricity.	
122877		10-3-17	Charles F. Kraemer	1 15	122845		10-2-17	Towns of New Castle, Cortlandt and Yorktown School Districts 6 and 9 and Board of Education, Jacob Maurer, Collector of Taxes	\$210 18
			President of the Borough of Manhattan.		122851		10-2-17	Towns of Plattkill, Gardiner and Shawangunk, Joint School District No. 6, Chas. G. Ronk, Collector of Taxes	127 63
122129	5-10-17	7-24-17	George B. Marx	\$62 25	122847		10-2-17	Town of North Castle Board of Education, John C. Jepson, Receiver of Taxes	975 60
121687	7-24-17	9-28-17	Bishop Gutta Percha Co.	33 18	122846		10-2-17	Towns of Lewisboro and Deford, Joint School District No. 6, C. M. Eggleston, Receiver of Taxes	120 15
122131	8-10-17	9-28-17	David Shuldiner, Inc.	42 38	122848		10-2-17	Town of South East, School District No. 13, James K. Smith, Collector of Taxes	998 85
120139	7-7-17	9-22-17	Republic Construction Co.	20 10	122853		10-2-17	Town of Olive, School Taxes, Elwyn Winchell, Collector of Taxes	4,548 00
115023		9-7-17	The Barber Asphalt Paving Co.	5,859 65	122850		10-2-17	Town of Walden, School District No. 1, Edgar C. Mullen, Collector of Taxes	61 61
117235		9-14-17	Warner-Quinlan Asphalt Co.	85 87	122849		10-2-17	Towns of New Castle and Yorktown, School District No. 8, and Board of Education, Jacob Maurer, Collector of Taxes	2,187 70
117938		9-15-17	Anthony Ferris	4,544 95	122813		10-2-17	Pittsburgh Plate Glass Co.	23 16
117313	7-31-17	9-14-17	Uvalde Contracting Co.	21 30	122149	8-20-17	9-28-17	The Simes Co.	3 90
117314		9-14-17	Uvalde Contracting Co.	27 00	122148	8-20-17	9-28-17	National Lead Co.	21 86
117315	7-25-17	9-14-17	W. J. Fitzgerald	86 86	122146	8-15-17	9-28-17	Baker, Smith & Co.	6 00
117316	6-31-17	9-14-17	Harlem Contracting Co.	24 64	122147	8-16-17	9-28-17	E. F. Keating Co.	14 84
120806		9-25-17	The Barber Asphalt Paving Co.	42 36	122144	8-1-17	9-28-17	Oriental Rubber & Supply Co., Inc.	60
120135	8-25-17	9-22-17	Agent and Warden, Sing Sing Prison.	202 50	117918		9-15-17	Knight & De Micco, Inc.	1,398 57
120137	8-9-17	9-22-17	Otis Elevator Co.	125 20	122817	8-17-17	10-2-17	Lew F. Walter	7 50
120143		9-22-17	Gagen & Butler	365 00	123330	9-5-17	10-3-17	The Citizens' Water Supply Co. of Newtown	26 00
121654	9-8-17	9-28-17	A. Klipstein & Co.	25 00	119968	7-31-17	9-22-17	New York Life Insurance Co.	231 10
120800		9-25-17	Eastern Paving Co.	85 80	120119		9-22-17	John A. Gregory, assignee of Louis D. Gregory	5,131 21
121312		9-27-17	W. J. Fitzgerald	92 30	121465	8-13-17	9-27-17	Sibley-Pitman Electric Corporation	37 01
123212		10-3-17	Francis M. Robinson	6 75	122168	8-16-17	9-28-17	Northern Westchester Lighting Co.	90 00
			President of the Borough of Brooklyn.		122852			Town of Marbletown, School Taxes, Asa Dudley, Collector of Taxes	414 45
123333		10-2-17	New York Telephone Co.	\$98 84	122843			Towns of Lewisboro and Poundridge, Joint School District No. 6, C. M. Eggleston, Receiver of Taxes	7 91
120145		9-22-17	Castle Bros., Inc.	1,521 50	122844			Towns of Lewisboro and No. Salem, Joint School District No. 8, C. M. Eggleston, Receiver of Taxes	23 80
120144		9-22-17	Rosenthal Engineering Contracting Co., Inc., assignee of Newman & Carey Co.	973 50					
			President of the Borough of Queens.						
116128		9-17-17	Republic Construction Co.	\$776 45					
122767	9-20-17	10-2-17	T. C. Moore & Co.	2 00					
122766	8-22-17	10-2-17	International Time Recording Co.	7 66					
122771	8-21-17	10-2-17	Gall & Lembke, Inc.	3 15					
122770	7-27-17	10-2-17	Defiance Manufacturing Co.	6 00					
122772	9-6-17	10-2-17	Signal Motor Truck Co. of New York, Inc.	1 00					
122790	9-19-17	10-2-17	New York & Queens Electric Light & Power Co.	46 52					

VOUCHERS RECEIVED IN DEPARTMENT OF FINANCE FRIDAY, OCTOBER 5, 1917.

A statement is herewith submitted of all vouchers

filed in the Department of Finance on this date, in which is shown the Department of Finance voucher number, the date of the invoices or the registered

number of the contract, the name of the payee and the amount of the claim. Where two or more bills are embraced in one voucher the date of the earliest is given.

Invoice Finance Date Vouch- or Con- or No. tract Number.	Name of Payee.	Amount.	Invoice Finance Date Vouch- or Con- or No. tract Number.	Name of Payee.	Amount.	Invoice Finance Date Vouch- or Con- or No. tract Number.	Name of Payee.	Amount.
124167	48150 John Bellman	137 30	124133	Jos. Johnson's Sons	709 50	123900	47958 Standard Oil Co. of N. Y.	1,575 84
124168	48150 John Bellman	224 75	124124	The Staten Island World	80 00	123901	47343 New York Tel. Co.	847 30
124169	48149 Lewis De Groff & Son	275 17	124125	The Staten Island World	25 00	123902	47277 John J. O'Brien	72 83
124170	48149 Lewis De Groff & Son	1,051 05	124126	7-31-17 M. B. Brown Ptg. & Bdg. Co.	170 30	124148	6-30-17 Fred W. Beatty	14 13
124171	47161 New York Tel. Co.	1,182 29	Department of Public Charities.			124149	8-31-17 Fred W. Beatty	19 02
124172	47349 L. R. Wallace	1,516 80	123808	47551 Ludlow & Peabody	15,237 04	124150	8-6-17 The Eagle Spring Water Co.	90
124173	47309 Mutual McDermott Dairy Corp.	1,339 43	123809	46486 Jas. McCullagh, Inc.	6,500 82	124151	The New York Law Journal	7 00
124174	47645 Conron Bros.	131 67	123810	48150 John Bellman	1,752 70	124152	The Peerless Towel Supply Co.	11 58
124175	48187 Oscar Frommel & Bro.	12 52	123811	48147 Chas. F. Matilage & Sons	448 00	124153	7-31-17 Harry Schiraldi	1 73
124176	46904 Knickerbocker Ice Co.	67 76	123812	47108 Rebecca Melicow	15 60	124154	5-28-17 Zincograph Co.	31 50
124177	48000 Swift & Co.	49 03	123813	47936 L. Crocco & Sons	1,898 70	124155	7-14-17 Zincograph Co.	26 00
Commissioner of Jurors, Bronx County.			123814	47936 L. Crocco & Sons	2 02	124156	7-20-17 Sanitas Disinfectants Co.	48 41
123950	L. Gibb, Jr.	1 77	123815	47966 Sam'l E. Hunter	1,231 43	124157	9-4-17 Platt & Washburn Refining Co.	106 23
Miscellaneous.			123816	47292 Levy Dairy Co.	3,064 30	124158	8-31-17 Platt & Washburn Refining Co.	356 73
124139	9-28-17 Collector of Assessment and Arrears City of N. Y.	5,874 45	123817	47957 R. F. Stevens Co.	4,862 92	124159	8-1-17 Prospect Taxi Co., Inc.	11 96
124140	9-28-17 Sydney H. Herman	152 35	123818	46351 Geo. D. Harris & Co., Inc.	1,298 25	124160	8-20-17 Keuffel & Esser Co.	5 24
124141	9-28-17 George Farley Harrison	38 08	123819	47958 Standard Oil Co. of N. Y.	117 60	Board of Water Supply.		
124142	9-21-17 Hamilton Trust Co.	76 17	124210	9-15-17 J. Cincotta & Co.	48 07	124901	9-20-17 Chas. Tompkins	90 96
Bronx Parkway Commission.			124211	L. Crocco & Sons	174 38	124223	10-3-17 Town of Prattsville	1 35
124269	8-1-17 H. J. Campbell	500 13	124212	L. Crocco & Sons	80 55	124224	10-3-17 Town of Roxbury	62 43
Police Department.			124213	9-7-17 The Fleischmann Co.	244 80	124225	10-4-17 Town of Lexington	17 59
124114	48184 J. W. Gasteiger & Son	516 99	124214	8-13-17 Louis Frank	6 40	124071	26334 John C. Rodgers, Jas. M. Rodgers, John J. Hagerty	5,380 00
124115	48184 J. W. Gasteiger & Son	418 55	124215	9-7-17 Grand Central Market	294 08	124072	48002 Fallkill Const. Co., Inc.	6,748 19
124116	47183 New York Tel. Co.	190 74	124216	8-31-17 Sam'l E. Hunter	66	124073	48372 Henry E. Fox Const. Co.	1,759 11
124117	47183 New York Tel. Co.	224 89	124217	9-12-17 Albert Jacobs	22 96	124220	48003 P. C. Osterhoudt & Co.	17,359 45
President of the Borough of The Bronx.			124218	7-27-17 The Bellevue Stationery Store	1 39	124221	47591 Lord Electric Co.	2,386 80
124110	9-25-17 A. S. Eggers	55 00	124219	9-6-17 Borden's Condensed Milk Sales Co., Inc.	8 00	124222	47801 Sprague & Henwood, Inc.	12,076 87
124111	10-1-17 Cleary & Barnecott	44 50	124196	Agent & Warden, Sing Sing Prison	1,194 67	124082	9-20-17 Munson Supply Co.	3 15
124112	9-29-17 F. V. Morrison	75 00	124197	12-30-16 Standard Oil Co. of N. Y.	93 06	124083	9-14-17 Edw. T. McGill	285 50
124113	9-29-17 A. Rudolph	20 00	124198	National Saw Files Assn.	3 60	124084	9-21-17 McKesson & Robbins	1,000 00
124101	8-1-17 A. P. Dienst Co., Inc.	29 08	124199	8-31-17 J. L. Mott Iron Works	46 62	124085	9-12-17 Orwaupum Tire & Repair	7 50
124102	9-20-17 Charles W. Crane	633 82	124200	8-15-17 Neptune B. Smyth	470 00	124086	7-24-17 Standard Oil Co. of N. Y.	33 11
124103	9-22-17 Central Foundry Co.	315 00	124201	5-10-17 The American Laundry Machinery Co.	187 80	124087	9-8-17 Watson's Force & Machine Works	117 00
124104	9-30-17 H. G. Silleck	517 50	124202	8-12-17 Borden's Condensed Milk Co.	17 64	124088	9-1-17 Yale & Towne Mfg. Co.	300 88
124105	7-12-17 Sherwin Williams Co.	92 65	124203	New York Butter & Egg Exchange	77 70	124089	9-22-17 Defiance Mfg. Co.	5 25
124106	9-25-17 Charles D. Schmidt Co.	52 27	124204	9-4-17 Meyer, Re & Co.	100 02	124090	6-7-17 Goodyear Tire & Rubber Co.	265 75
124107	7-30-17 A. P. Dienst Co., Inc.	29 34	124205	Sam'l Mindlin	5 12	124091	9-19-17 Canfield Supply Co.	4 58
124108	7-29-17 D. Shapiro	15 35	124206	7-31-17 Shults Westchester Bakery	89 20	124075	9-19-17 Electro Light Eng. Co.	28 34
124109	10-1-17 Otto Haas	3 90	124207	9-9-17 R. F. Stevens Co.	12 51	124076	9-1-17 Eagle Garage Co.	18 50
124092	9-25-17 Streat Coal Co.	1,720 00	124208	9-7-17 Nathan Strauss, Inc.	996 80	124077	9-21-17 B. F. Goodrich Co.	4 85
124093	9-29-17 Nickel Towel Supply	35 64	124209	9-8-17 Westchester Fish Co., Inc.	149 41	124078	5-4-17 Hammacher Schlemmer & Co.	10 01
124094	9-29-17 Schildwachter Ice Co.	37 80	Sheriff, Bronx County.			124079	8-15-17 E. S. Hessels	20 91
124095	9-25-17 Fillmore & Slade	121 50	124118	10-1-17 A. W. Glatzmayr, Sec'y.	20 70	124080	8-31-17 Knickerbocker Towel Supply Co.	6 50
124096	9-27-17 Stanley & Patterson	6 96	124119	Edward J. Martin, Messenger	9 10	124081	9-1-17 W. F. Ludemann	6 00
124097	9-27-17 Stanley & Patterson	4 50	124120	R. J. Connolly, Dept. Sheriff	3 75	Department of Water Supply, Gas and Electricity.		
124098	9-25-17 Standard Oil Co. of N. Y.	151 02	124121	James L. Devine, Dept. Sheriff	2 60	123586	46393 Queens Borough Gas and Electric Co.	281 90
124099	9-22-17 Standard Oil Co. of N. Y.	141 26	124122	Jas. J. Hanraty, Dept. Sheriff	8 45	123587	46394 Richmond Light & R.R. Co.	329 20
124100	9-21-17 Bronx Window Shade & Awn. Co.	14 98	124123	Frank H. Becker, Dept. Sheriff	6 85	123588	46166 R. D. Wood & Co.	172 71
President of the Borough of Queens.			Sheriff, New York County.			123589	47739 Thos. J. Radley Co., Inc.	760 00
124008	9-12-17 The Long Island Hardware Co.	24 00	124053	9-20-17 Alfred E. Smith	98 51	123590	47861 Thos. J. Radley Co., Inc.	460 00
124009	9-10-17 F. H. Conklin & W. G. Harrington, Inc.	237 15	Department of Street Cleaning.			123591	47103 John Fox & Co.	19,814 74
124010	9-27-17 The L. I. Hardware Co.	162 50	124161	P. J. Langer	6 00	123592	47099 Santor Const. Co., Inc.	5,360 35
124011	9-18-17 L. C. Harry Co.	82 20	124162	Dept. of Correction	1,350 00	123593	R. D. Wood & Co.	526 51
124012	9-22-17 Matheson Lead Co.	127 50	124163	8-17-17 Ferdinand R. Horn	900 00	123652	Walter A. Barry	3 00
124013	9-29-17 Imperial Paint Co.	13 92	123904	3-26-17 Chicago Pneumatic Tool Co.	105 90	123772	10-2-17 Edward Beardsley	400 00
124014	9-27-17 Nason Mfg. Co.	7 50	123905	Dept. of Correction	3,251 20	123773	10-2-17 Edward Beardsley	100 00
123994	9-27-17 W. A. Duncan	849 35	123906	Dept. of Correction	371 56	123774	8-31-17 Katonah Lumber, Coal & Feed Co.	83 00
123995	9-1-17 Jamaica Ice Co., J. P. Johnson, Prop.	13 36	123907	Dept. of Correction	3,151 20	123775	8-31-17 Katonah Lumber, Coal & Feed Co.	132 80
123996	8-1-17 Jacob Pfeffer	3 12	123908	8-6-17 Peerless Rubber Mfg. Co.	240 00	123776	8-20-17 Nickel Towel Supply Co.	5 12
123997	7-14-17 Jacob Pfeffer	18 60	123909	9-10-17 Laurence Belting Co.	2 10	123777	8-20-17 A. F. Brombacher & Co.	80
123998	9-22-17 Montross & Clarke Co.	6 00	123910	8-16-17 Schrock & Squires	25 76	123778	8-20-17 New York Belting & Packing Co., 91 Chambers St.	175 75
123999	9-1-17 Montross & Clarke Co.	192 00	123911	9-13-17 Armour Curled Hair Works	120 96	123779	9-21-17 Bureau of Highways	50 68
124000	5-22-17 Chemo Co., Inc.	80 00	123912	8-8-17 Bayside Sash & Door Co.	175 00	123780	8-31-17 Beaver Engineering & Cont. Co.	1,025 08
124001	9-25-17 The Robt. Bishop Mfg. Co.	19 20	123913	9-7-17 D. B. Fleming & Sons	387 00	123781	8-10-17 First Ave. Auto Garage Co. Inc.	45 00
124002	8-31-17 Strang Auto Garage Co.	9 50	123914	8-22-17 John P. Jube & Co.	21 60	123782	9-1-17 Arnold Hoffman & Co., Inc.	698 32
124003	9-17-17 Sterling Tire Corp.	98 72	123915	8-20-17 John P. Jube & Co.	7 20	123783	9-1-17 Irving French	47 50
124004	The Good Roads Machinery Co., Inc.	15 00	123916	8-31-17 John P. Kane Co.	43 20	123784	8-27-17 Gavin Rowe	1,457 94
124005	9-14-17 E. B. Brinker Hardware Co., Inc.	27 65	123917	9-6-17 The Smith-Worthington Co.	779 96	123785	8-1-17 F. F. Fuhrman	4 50
124006	9-25-17 The L. I. Hardware Co.	6 75	123918	7-30-17 The Studebaker Corp of America	13 10	123786	8-1-17 F. F. Fuhrman	2 10
124007	8-31-17 The L. I. Hardware Co.	35 05	123919	8-14-17 The Consolidated Auto Radiator Mfg. Co., Inc.	23 95	123787	8-1-17 Bureau of Highways	124 90
124015	7-12-17 Edw. E. Buhler Co.	4 30	123920	7-24-17 The Consolidated Auto Radiator Mfg. Co., Inc.	27 00	123788	7-20-17 Bureau of Highways	523 57
124016	9-15-17 Borough Asphalt Co.	25 20	123921	8-31-17 The Tabulating Machine Co.	41 50	123789	6-1-17 D. Strassman	4 92
124017	8-1-17 Strang Auto Garage Co.	2 85	123922	The Bronx Veterinary Serological Laboratory	109 50	123790	5-17-17 William Bailey	5 23
124018	10-1-17 S. W. Kelly Storage Warehouse	20 00	123927	8-17-17 Smith-Worthington Co.	2 63	123791	5-1-17 J. J. Kelly	6 43
124019	10-1-17 W. J. Connolly	80 00	123928	8-24-17 Henry Frank, Jr.	222 83	123792	8-16-17 Charles Thomas	3 50
124020	9-1-17 H. Schwindler	80 00	123929	9-4-17 General Vehicle Co., Inc.	3 00	123793	7-2-17 National Meter Co.	4 50
124021	10-1-17 W. A. Duncan	80 00	123930	8-27-17 General Vehicle Co.	16 20	123794	5-16-17 Maurice Mayersohn	9 05
124022	9-30-17 Strang Auto Garage Co.	20 00	123931	9-10-17 General Vehicle Co.	85 00	123795	7-24-17 W. J. Elliott Co., Inc.	12 87
124023	7-3-17 Madison Ave. Garage & Stables	20 00	123932	9-4-17 Graton & Knight Mfg. Co.	13 92	123796	7-2-17 Neptune Meter Co.	3 35
124024	9-28-17 L. I. Railroad Co.	267 90	123933	4-20-17 Charles E. Miller	6 38	123797	7-3-17 J. J. Maher	6 05
124025	7-6-17 Jamaica Water Supply Co.	80 51	123934	8-18-17 Motor Car Equip. Co.	19 05	123903	Edmond Beardsley	2 25
124026	9-27-17 Belcher Hyde	7 50	123935	6-25-17 Timken Detroit Axle Co.	241 21	124054	9-4-17 Edmond Beardsley	1 35
124027	9-29-17 Tabulating Mach. Co.	69 00	123936	8-28-17 Burgess Bros. Co., Inc.	504 13	124055	9-11-17 H. K. Lines	206 25
124028	7-1-17 G. Munz	18 00	123937	8-17-17 F. N. DuBois & Co.	1 08	124056	9-1-17 H. K. Lines	241 34
124029	9-19-17 Cross, Austin & Ireland L. Co.	70 92	123938	6-15-17 Henry Frank, Jr.	39 39	124057	9-11-17 Neptune Meter Co.	316 56
124030	9-19-17 Cross, Austin & Ireland L. Co.	63 74	123939	9-5-17 Laurence Belting Co.	2 75	124058	9-7-17 Alfred Chatwin Supply Co.	26 25
124031	9-7-17 Walldorf, Hafner & Schulz	20 70	123940	8-3-17 Richard J. Leies	9 85	124059	7-2-17 F. F. Fuhrman	1 45
124178	48099 Borough Asphalt Co.	3,780 97	123941	8-1-17 P. Michel & Co.	63 00	124060	6-22-17 A. Pearson's Sons	37 45
124179	47918 Jas. H. Johnson	4,132 74	123942	8-9-17 Pierce, Butler & Pierce Mfg. Corp.	3 60	124061	9-13-17 Sterling Tire Corp.	92 71
President of the Borough of Richmond.			123943	8-14-17 Trexler Lumber Co.	157 20	124062	7-2-17 Topping Bros.	13 68
124134	47663 Uvalde Asp. Pav. Co.	25,720 20	123944	5-7-17 Underhill, Clinch & Co.	211 15	124063	8-11-17 Bristol Company	5 13
124135	48094 Uvalde Asp. Pav. Co.	16,537 50	123945	4-23-17 U. S. Realty & Imp. Co.	589 47	124064	7-7-17 Keasbey & Mattison Co.	4 50
124136	45377 Cornelius Vanderbilt	113 78	123946	8-2-17 Anton Scholl & Son	233 45	124065	6-21-17 Cavanagh Bros. & Co.	70 80
124137	45714 John E. Donovan	5,775 39	123947	8-21-17 Smith & Rosenfeld	3 00	124066	8-1-17 Hudson Auto Lamp Works	5 25
124138	Richmond Ice Co.	39 25	123948	8-11-17 Firestone Tire & Rubber Co., Inc.	12 16	124067	4-22-17 Bureau of Highways	36 75
124139	C. P. Storberg	44 80	123949	8-31-17 Powers Accounting Machine Co.	40 00	124068	8-1-17 Bureau of Highways	20 25
124140	9-1-17 Edward P. MacDonald	6 24				124069	9-13-17 Oriental Rubber Co.	7 00
124141	9-12-17 H. W. Koenig	5 90				124070	8-1-17 Neptune Meter Co.	85
124142	9-2-17 Staten Island Supply Co.	92 86						
124143	Jos. Johnson's Sons	534 98						

Police Department.
Report for Week Ended Sept. 29, 1917.
SEPTEMBER 24.

The Municipal Civil Service Commission having consented to the transfer of

Charles Handler, of 45

Otto Ransburg, A. D. S. 1, D. B., for permission to accept reward of \$50, less the usual deduction for the Pension Fund, from the Paymaster of the U. S. Navy, for the arrest of a deserter.

Accepted—Resignation of Frederick Rosenkamm, Bookkeeper, to take effect Sept. 24, 1917.

The following member of the Force was relieved and dismissed from the Police Force and service and placed on the roll of the Police Pension Fund, and was awarded the following pension, to take effect 12 p. m., Sept. 22, 1917: Patrolman Nicholas Higgins, Shield No. 4944, 5th precinct, on his own application, at \$725 per annum. Appointed April 27, 1889.

The following resignation was accepted: Patrolman John S. Clair, Shield No. 296, 29th precinct, to take effect 12 p. m., Sept. 22, 1917.

The following death was reported: Lieutenant Bernard McConville, Detective Bureau, at 11.30 p. m., Sept. 22, 1917.

The resignations of the following Special Patrolmen in the employ of the Police Department were accepted: Herman Henze, Shield No. 1748, Division Bridge Defense, 5, 12.01 a. m., Sept. 18, 1917; Thomas E. Ryan, Shield No. 1398, Division Bridge Defense, 2.12 p. m., Sept. 17, 1917. 12 p. m., Sept. 18, 1917; Nathan L. Spinge, Shield No. 2341, 14th precinct (2d Dist.); William A. Donnelly, Shield No. 1856, 74th precinct (14th dist.); George J. Sikoff, Shield No. 835, Division Bridge Defense, 2; Francis Curnan, Shield No. 2379, Division Bridge Defense, 4. John Guerin, Shield No. 1217, 65th precinct (7th Dist.), and Joseph Zarkowski, Shield No. 1086, Division Bridge Defense, 5, 12 p. m., Sept. 19, 1917. William M. Walsh, Shield No. 2112, 278th precinct (12th Dist.), 12 p. m., Sept. 20, 1917. Frank J. Kelly, Shield No. 2599, 278th precinct (12th Dist.), 12 p. m., Sept. 23, 1917.

Employment of the following Special Patrolman in Police Department was discontinued: Charles Jacobs, Shield No. 2489, 31st precinct (5th Dist.), under jurisdiction of Public Service Commission, 8 a. m., Sept. 21, 1917.

The following named persons who were appointed as Temporary Clerks on Aug. 20 and 31, 1917, respectively, for a period of thirty days each at the rate of \$840 per annum each, were appointed as such temporary Clerks for three additional months from the dates indicated below at the same rate of compensation: From Sept. 19, 1917: Mrs. Eleanor C. Lubben, 123 Vermilyea ave.; Honor L. May, 558 E. 29th st., Brooklyn; Christine Hopkins, Floral Park, L. I. From Oct. 4, 1917: Mary Witkin, 1338 Second ave., N. Y. City; Edith E. Poplewell, 459 E. 135th st.

The Municipal Civil Service Commission having notified the Police Commissioner that at its meeting held on the 19th day of September, 1917, it was ordered that the certification of the name of Edwin J. Grimes, 502 W. 165th st., Bronx, for appointment as Patrolman in the Police Department be revoked and that his name be removed from the eligible list for Patrolman and placed on the list of persons disqualified for employment in the City service, the said Edwin J. Grimes, Shield 493, was dropped from the rolls of the Police Force of the Police Department of the City of New York.

SEPTEMBER 25.

Granted—Petition for pension of Mary Meehan, widow of Lieutenant James F. Meehan; date of marriage, Nov. 25, 1896; amount of pension awarded, \$300 per annum. Petition for pension of Catherine Stevens, widow of John E. Stevens, pensioner; date of marriage, Nov. 24, 1890; amount of pension awarded, \$300 per annum. Mary Donovan, widow of James Donovan, pensioner; date of marriage, Oct. 9, 1876; amount of pension awarded, \$300 per annum.

The following advancements to grades were ordered, effective as indicated: Patrolmen, to \$1,450 grade, Oct. 8, 1917: Henry J. Chorman, 1; George Zeitler, 15; Patrick J. McDonough, 18; Michael J. Krozer, 29; Timothy Hynes, 39; Ferdinand J. Ross, 43; Michael E. Hackett, 149; William Becker, 159; William J. Maher, 171; Thomas H. Fitzpatrick, 283; George A. Smith, Traffic E; Sidney L. Kerr, 2; Ferdinand C. G. Ecker, 17; George R. Dexter, 21; Michael J. Sullivan, 36; Paul C. Becker, 40; John F. Rogers, 148; Frank J. Gehrling, 151; Frederick G. Reif, 159; James T. Delaney, 172; Ray J. Dickson, 283; Thomas F. Rockett, Traffic E. To \$1,350 grade, Oct. 7, 1917: Edward C. Decker, 6; John T. A. Reilly, 10; Owen Curnyn, 14; Joseph T. Anderson, 18; Charles E. Anderson, 23; William B. O'Keefe, 25; Paul E. Murphy, 26; Hugh McCann, 28; Joseph Lennon, 36; James J. Garvey, 38; Bartholomew T. Cavanagh, 39; Martin A. Olsen, 143; Robert Carson, 147; Philip D. Miller, 153; Joseph A. Silvinski, 159; Joseph J. Ryan, 172; Harry A. C. Reiners, 275; Melville E. Noble, Traffic B; John W. Waterhouse, D. B.; John W. Abt, 6; William Powell, 13; William T. Arneel, 18; Adam Doering,

22; Charles Zeman, 25; Maurice B. Leahy, 25; William H. Matthews, 26; Jacob F. Lamour, 35; Hugh R. L. Keepers, 36; Michael M. McGuirk, 38; Francis X. Hilbert, 39; James T. Sheehan, 146; Jeremiah J. Galvin, 150; Thomas T. Johnston, 155; Daniel M. Connolly, 160; Charles P. Stone, 174; George Yost, 283; Timothy T. McAuliffe, Traffic B; John E. Askund, B. B. H. To \$1,350 grade: Francis J. Dougherty, 2; Oct. 14, 1917. To \$1,250 grade, Oct. 2, 1917: Carmine Fista, 5; Frank W. Roth, 16; Gerald J. Murphy, 29; John T. Corcoran, 38; William D. Thompson, 63; William L. Mott, 69; Arthur O'Neill, 148; Andrew T. F. Browne, 150; Charles A. Appel, D. B.; James M. Hughes, Traffic C; Emanuel Zwerling, 15; Stanley Krumpski, 21; John J. Dunn, 35; Christian Lammrich, 43; Patrick R. Bray, 61; John S. Higgins, 69; Arthur Strachan, 149; John J. Tauckus, 159; Vincent F. Durning, D. B.

The following members of the Force having been tried on charges before a Deputy Commissioner, fines were imposed as indicated: Lieutenant Michael J. Shea, Bridge Precinct, Aug. 15, failed to verify summons stub, 1-2 day. Patrolmen: Jas. Brodsky, Shield No. 448, 5th precinct, Aug. 17, (1) absent from post, in premises; (2) no permission; (3) no entry, 3 days. Bernard J. Coffey, Shield No. 164, 7th precinct, Aug. 17, failed to signal, 1 day. Adolph Von Bartheld, Shield No. 8889, 14th precinct (attached to the 36th precinct when charges were preferred), Aug. 7, (1) absent from post, sitting in premises; (2) no permission; (3) no entry, 3 days. Henry H. Russell, Shield No. 7933, 22d precinct, Aug. 11, in liquor saloon, in uniform, off duty, 4 days. Frederick W. Gunnarson, Shield No. 2886, 148th precinct, July 31, improper patrol, 2 days. Benjamin V. Merritt, Shield No. 6651, 158th precinct, July 23, absent 3 hours and 45 minutes, 1 day. Charles F. Struning, Shield No. 8027, 159th precinct, Aug. 11, improper patrol, 2 days. Harvey E. Roosa, Shield No. 250, 167th precinct, July 25, improper patrol, 1 day. Thomas E. Nellis, Shield No. 3009, 285th precinct, Aug. 13, absent 4 hours and 57 minutes, 2 days. John R. Bosted, Shield No. 9206, Traffic Division, Subdivision C, July 5, (1) absent from post; (2) no permission; (3) no entry, 3 days.

The following members of the Force, having been tried on charges before a Deputy Commissioner, were reprimanded: Sergeants: Thomas F. Farley, Shield No. 605, 79th precinct, July 14, failed to make entry in telephone record. Charles W. Maley, Shield No. 241, 161st precinct, Aug. 13, absent 1 hour and 34 minutes. Patrolmen: Joseph Benziger, Shield No. 3720, 18th precinct, June 19, (1) failed to properly secure patrol wagon; (2) left patrol wagon in unsafe condition, resulting in damage to department property. Benjamin Jacobs, Shield No. 6285, 26th precinct, July 18, failed to prevent, discover or report burglary. Joseph N. Herzhauser, Shield No. 1598, 26th precinct, July 18, failed to discover or report burglary. Charles P. Clancy, Shield No. 425, 29th precinct, Aug. 18, riding on surface car during tour of patrol. Harry Presnan, Shield No. 7340, 33d precinct, Aug. 20, failed to properly fill out summons. John F. J. McConville, Shield No. 5184, 35th precinct, Aug. 27, absent 53 minutes. Joseph W. Hoolan, Shield No. 2675, 36th precinct, Aug. 20, failed to signal. George A. Wolf, Shield No. 7225, 39th precinct, Aug. 7, absent 19 minutes. George T. Valentine, Shield No. 8809, 39th precinct, Aug. 7, late reporting. William D. Vanderleith, Shield No. 4108, 66th precinct, Aug. 4, riding on car during tour of patrol. Oscar Haase, Shield No. 1326, 150th precinct, July 28, improper patrol. Jeremiah J. Galvin, Shield No. 2559, 150th precinct, Sept. 3, appeared at District Office in an unclean uniform. James Humphries, Shield No. 5080, 169th precinct, Aug. 24, failed to report loss of summonses. Peter L. Green, Shield No. 409, 169th precinct, Aug. 25, failed to report loss of summonses. Edward Hayden, Shield No. 6218, 169th precinct, Aug. 24, failed to report loss of summonses. William F. Henne, Shield No. 2663, 169th precinct, Aug. 27, failed to report loss of summonses. John P. Kelleher, Shield No. 5865, 169th precinct, Aug. 24, failed to report loss of summonses. Arthur Scholz, Shield No. 5729, 169th precinct, Aug. 27, failed to report loss of summonses. James M. Ladley, Shield No. 2911, 169th precinct, Aug. 25, failed to report loss of summonses. John T. McGann, Shield No. 6605, 169th precinct, Aug. 24, failed to report loss of summonses. John A. McNeil, Shield No. 4584, 169th precinct, Aug. 27, failed to report loss of summonses. Probationary Patrolman Michael F. Kelly, Shield No. 3931, 148th precinct, Aug. 15, absent 24 hours.

The following members of the Force, having passed their probationary period without being again convicted on a complaint, were reprimanded: Patrolmen: George Breidenbach, Shield No. 9208, 2d precinct, May 5, (1) absent from post;

(2) no permission; (3) no entry. Patrick Byrne, Shield No. 292, 26th precinct, April 1, (1) absent from post, in premises; (2) no permission; (3) no entry. Martin T. Lawlor, Shield No. 9342, 28th precinct (2 charges), February 11, (1) improper patrol; (2) absent from relieving point; (3) failed to signal; Feb. 11, failed to report at end of tour and was absent 1 hour and 15 minutes. Thomas J. McManus, Shield No. 4673, 38th precinct, June 18, failed to make report promptly. James S. Wade, Shield No. 8128, 42d precinct, May 8, smoking while on patrol. Michael M. McDonald, Shield No. 2838, 43d precinct (attached to the 7th precinct when charges were preferred), May 3, (1) struck and pushed a man; (2) threatened and used indecent language to said man. William Twomey, Shield No. 6334, 43d precinct, April 30, (1) improper patrol; (2) no permission; (3) no entry. William Kavanagh, Shield No. 1014, 62d precinct, April 17, reading while on special post. John McCormack, Shield No. 5993, 162d precinct, May 10, (1) absent from post, coming from premises; (2) no permission; (3) no entry. Thomas Carroll, Shield No. 4908, 169th precinct, May 8, (1) absent from emergency post, in premises; (2) no permission; (3) no entry. Charles P. Stone, Shield No. 9082, 174th precinct, May 8, (1) absent from emergency post, in premises; (2) no permission; (3) no entry. Francis J. Minnick, Shield No. 7040, 275th precinct (attached to 274th precinct when charges were preferred), March 15, absent from reserve. Jacob Berger, Shield No. 427, 277th precinct, April 16, while on duty in booth, sitting, apparently asleep. Joseph Loeffler, Shield No. 7549, 285th precinct, April 11, (1) absent from special post, coming from premises; (2) no entry; (3) no permission. Clarence A. Shoemith, Shield No. 8990, Traffic Division, Subdivision A, March 31, (1) absent from traffic post, coming from premises; (2) no permission; (3) no entry.

The following members of the Force having been tried on charges before a Deputy Commissioner, charges were dismissed: Lieutenant James Keenan, 13th precinct, Aug. 22, while in civilian clothes, used boisterous and threatening language to and pushed a sergeant of police. Sergeants: Thomas E. Rand, Shield No. 171, Detective Bureau, Aug. 15, (1) suggested employment of certain counsel; (2) suggested employment of certain counsel. William Hardick, Shield No. 548, 43d precinct, Aug. 22, (1) refused to regulate traffic during blockade; (2) did not properly and effectively regulate traffic. Acting Detective Sergeant, First Grade: Patrick Flood, Shield No. 148, Detective Bureau, May 29, discharged his revolver at a man who was escaping and shot a boy. Patrolmen: Joseph Cattaneo, Shield No. 8901, 22d precinct, May 22, failed to report that special patrolman had abandoned war emergency post. James A. Corey, Shield No. 592, 26th precinct, July 5, (1) failed to take proper action and indecent language; (2) failed to take proper action. Frederick Bertsch, Shield No. 665, 26th precinct, Aug. 13, (1) arrested soldier on false charge; (2) improper language. Edward Riebe, Shield No. 5186, 32d precinct, Aug. 17, (1) absent from post, coming from premises; (2) no permission; (3) no entry; (4) abandoned his bicycle. Frank McNamara, Shield No. 7904, 35th precinct, Aug. 13, failed to prevent or detect a burglary. Joseph E. Ackerman, Shield No. 9005, 42d precinct, Aug. 24, (1) absent from post; (2) no permission; (3) no entry; (4) failed to properly relieve. William Goetz, Shield No. 1868, 43d precinct, Aug. 22, (1) failed to promptly regulate traffic during a blockade; (2) did not properly and effectively regulate traffic. Patrick P. Murphy, Shield No. 9354, 63d precinct, Aug. 21, failed to prevent or discover a burglary. Joseph Falke, Shield No. 7611, 63d precinct, Aug. 21, late reporting. William J. Greeley, Shield No. 1570, 149th precinct, Aug. 16, (1) absent from post, in hallway leading to liquor saloon; (2) no permission. John J. Sullivan, Shield No. 6510, 157th precinct, June 25, struck citizen. Rudolph A. Bender, Shield No. 6391, 159th precinct, Aug. 24, failed to report a collision. William O. Scheer, Shield No. 7766, 160th precinct, Aug. 2, struck citizen. Otto Schuler, Shield No. 3885, 161st precinct, Aug. 4, absent 45 minutes, reported sick. Arnold A. Titus, Shield No. 7698, 162d precinct, Aug. 7, improper patrol. John H. Conk, Shield No. 2666, 164th precinct, Aug. 15, improper patrol.

SEPTEMBER 26.

John C. Muller was reinstated in this Department as a Patrolman of the First Grade, that being the grade in which he was serving at the time of his resignation.

Granted—Petition for permission of Catherine McCormick, widow of Peter J. McCormick, pensioner; date of marriage, Sept. 4, 1890; amount of pension awarded, \$300 per annum.

The following resolutions were accepted, to take effect 12 p. m., Sept. 25, 1917: Patrolmen: George F. Buck, Shield No.

2679, 145th precinct. Furman G. Hendrickson, Shield No. 6343, 150th precinct.

The resignations of the following Special Patrolmen in the Police Department were accepted: 12 p. m., Sept. 19, 1917: Bernard P. Leahy, Shield No. 1185, Division of Bridge Defense 1; Richard A. Schindler, Shield No. 2359, Division of Bridge Defense 2; Bernard Kelly, Shield No. 1882, Division of Bridge Defense 6; William A. McGovern, Shield No. 1362, Division of Bridge Defense 7; John F. Ormsby, Shield No. 1031, Division of Bridge Defense 8. Thomas M. Murray, Shield No. 2371, Division of Bridge Defense 2, 12 p. m., Sept. 21, 1917.

The following Special Patrolmen were dismissed from employment in the Police Department: John P. Going, Shield No. 1322, 33rd precinct (4th Dist.), 10.35 a. m., Sept. 25, 1917; William H. Saunders, Shield No. 1243, Division of Bridge Defense 4, 10.50 a. m., Sept. 26, 1917.

SEPTEMBER 27.

Upon report of the Purchasing Agent and recommendation of the Fourth Deputy Commissioner contracts were awarded as follows: Burke Brothers Construction Co., 62 W. 45th st., for alterations and repairs at the 40th Precinct Station House, for the sum of \$26,838; Edward J. McCabe Company, 1205 Lexington ave., for new plumbing work, 40th Precinct Station House, for the sum of \$5,850; William J. Olvany, 177 Christopher st., for repairs to steam heating system, 40th Precinct Station House, for the sum of \$4,989.

The Municipal Civil Service Commission having consented to the transfer of Anthony Andre, of 182 E. 117th st., City, from the position of Laborer at \$2.50 a day, in the Department of Parks, Manhattan and Richmond, to a similar position at \$2.50 a day, in this Department, the said Anthony Andre was appointed Laborer at \$2.50 a day in the Police Department, effective Oct. 1, 1917.

Granted—Application of A. D. S. Francis S. Carberry, D. B., for permission to accept reward of \$50, less the usual deduction for the Pension Fund, from the U. S. Government, for the arrest of a deserter.

Mask Ball Permits Granted—Charles Birch, Harlem Circle, Manhattan, Sept. 29, \$10; Angelo Watson, Prospect Hall, Brooklyn, Oct. 27, \$10; Isaac Solow, New Star Casino, Manhattan, Oct. 6, 25; Herman Gund, N. Y. Labor Temple, Manhattan, Nov. 24, \$10.

SEPTEMBER 28.

Granted—Application of Patrolman Joseph W. Shefcik, D. B., for permission to accept reward of \$50, less the usual deduction for the Pension Fund, from the U. S. Government, for the arrest of a deserter from the Navy. Application of John J. Quinn, A. D. S., Detective Bureau, for permission to accept reward of \$50, less the usual deduction for the Pension Fund, from the U. S. Government, for the arrest of a deserter from the Army. Application of Patrolman George W. Tindall, 61st precinct, for permission to accept reward of \$50, less the usual deduction for the Pension Fund, from the U. S. Government, for the arrest of a deserter from the Army. Petition for pension of Catherine Talbot, widow of Patrolman John J. Talbot; date of marriage, June 30, 1890; amount of pension awarded, \$300 per annum.

The resignations of the following Special Patrolmen in the Police Department were accepted: John A. McNaught, Shield No. 1095, Division of Bridge Defense 3, 12 p. m., Sept. 18, 1917; James F. Dowd, Shield No. 2404, Division of Bridge Defense 3, 12 p. m., Sept. 20, 1917; Edward A. McWilliams, Shield No. 2498, 61st precinct (7th Dist.), under jurisdiction of Public Service Commission, and George Sarter, Shield No. 2484, 285th precinct (12th Dist.), 4 p. m., Sept. 21, 1917; Gustave Zimmerman, Shield No. 1448, and William C. Wood, Shield No. 1465, 278th precinct (12th Dist.), 12 p. m., Sept. 21, 1917; Carl H. Schlichting, Shield No. 1436, 153rd precinct (11th Dist.), 7.30 a. m., Sept. 22, 1917; Frank Stroschein, Shield No. 2598, 278th precinct (12th Dist.), 8 a. m., Sept. 22, 1917. 12 p. m., Sept. 22, 1917: William J. Murphy, Shield No. 1484, Division of Bridge Defense 2; Olaf Olsen, Shield No. 861, Division of Bridge Defense 3; William J. Ahearn, Shield No. 1145, Division of Bridge Defense 6; William F. Eske, Shield No. 1558, Division of Bridge Defense 6; Harry Force, Shield No. 1548, Division of Bridge Defense 7; Otto Triebig, Shield No. 1838, 43rd precinct (5th Dist.). Bruno J. Haase, Shield No. 2120, 6th precinct (2d Dist.), 4 p. m., Sept. 23, 1917; James Irving, Shield No. 1815, 81st precinct (13th Dist.), 8 a. m., Sept. 24, 1917.

The employment of the following Special Patrolmen in the Police Department was discontinued: Charles Wagner, Shield No. 1724, Division of Bridge Defense 4, 12 p. m., Sept. 7, 1917; Howard Stinson, Shield No. 2412, Division of Bridge Defense 4, 12 p. m., Sept. 17, 1917; Bernard J. Morris, Shield No. 2186, 151st precinct (11th Dist.), 12 p. m., Sept. 20, 1917.

SEPTEMBER 29.

The following member of the Force was relieved and dismissed from the Police Force and service and placed on the roll of the Police Pension Fund and was awarded the following pension, to take effect 12 p. m., Sept. 28, 1917: Patrolman William Bloss, Shield No. 1853, 33rd precinct, on his own application, at \$725 per annum. Appointed July 1, 1887.

The following death was reported: Lieutenant William C. Egan, 33rd precinct, at 3.10 p. m., Sept. 28, 1917.

ARTHUR WOODS, Police Commissioner.

Changes in Departments, Etc.

BOARD OF CITY RECORD.
Services Ceased—Philip Krupnick, 272 Monroe st., Manhattan, Clerk, \$300 per annum, Oct. 1.

DEPARTMENT OF PARKS.

MANHATTAN AND RICHMOND.
Promoted—Joseph Ott, 1596 Third ave., to Watchman at \$720 per annum, Sept. 28.
Appointed—Margaret Masterson, 16 W. 125th st., Cottage Attendant, at \$660 per annum, for not to exceed 30 days, Oct. 1.
Services Ceased—Eve Axel, 250 W. 129th st., Stenographer and Typewriter, at \$720 per annum, Sept. 26; James Moore, 434 W. 23rd st., Laborer, at \$2.50 a day, Sept. 27.

Resigned—Luigi Parnolo, 321 E. 111th st., Laborer, \$2.50 a day, Oct. 1; Michael Finnegan, 349 E. 138th st., Laborer, \$3 a day, Sept. 30.

Appointed—Caretakers, \$2.50 a day: Peter E. McLaughlin, 574 Grand st., Sept. 22; William H. Bender, 508 E. 83rd st., Sept. 24.

Title Changed—Peter McLaughlin, 574 Grand st., from Laborer to Caretaker at \$2.50 a day, Sept. 21.

BRONX.

Died—Edmund Martin, 1731 St. Peter's ave., Laborer, Oct. 1.

BOARD OF ESTIMATE AND APPOINTMENT.

Reinstated—Fred H. Parsons, Assistant Engineer, at \$2,400 per annum, and James J. Ferguson, Clerk, at \$480 per annum, Bureau of Contract Supervision, Sept. 26.

BOROUGH OF MANHATTAN.

Appointed—James E. Printy, 75 Bank st., Licensed Fireman, \$3 a day, Bureau of Public Buildings and Offices, Oct. 2.
Services Ceased—Augustus V. Ennis, 123 Railroad ave., Brooklyn, Stationary Engineer, \$4.50 a day, Bureau of Public Buildings and Offices, Sept. 23.

Appointed—Michele Vasaturo, 1004 Atlantic ave., Brooklyn, Asphalt Worker, \$2.50 a day, Bureau of Highways, Oct. 1; Mary Moran, 137 W. 98th st., Attendant, \$760 per annum, Bureau of Public Buildings and Offices, for one week, Sept. 29.

DEPARTMENT OF PLANT AND STRUCTURES.

Services Ceased—Joseph J. Holwell, 90 Oakland st., Brooklyn, Deputy Commissioner, Sept. 30.

DEPARTMENT OF DOCKS AND FERRIES.

Appointed—John A. Johnson, Machinist at \$5 a day, Sept. 28. Marine Stokers at \$90 a month: William Schmidt, Sept. 23; Timothy Bannon, Sept. 26; Arthur Kosticiga, Sept. 28. Stenographers and Typewriters at \$900 per annum: William Helme, Oct. 3; George R. Carter, Sept. 26.
Title Changed—Daniel Lynch, from Laborer to Storekeeper's Helper at \$2.50 a day, Oct. 5.

Services Ceased—Charles J. Walsh, Laborer, Sept. 28; George M. Avent and Frank P. Hauser, Clerks, Sept. 30; Charles Maisch, Ticket Chopper, Oct. 1; William Keppler, Deckhand, Sept. 17.

COMMISSIONER OF RECORDS, NEW YORK COUNTY.

Salary Increased—Adolph Klein, Index Clerk, 1207 Vyse ave., New York City, from \$1,000 to \$1,080 per annum, Oct. 1.



OFFICIAL DIRECTORY.

Unless otherwise stated, the Public Offices

of the City are open for business from 9 a. m. to 5 p. m.; Saturday, 9 a. m. to 12 noon.

CITY OFFICES.

MAYOR'S OFFICE.

City Hall, Telephone, 1000 Cortlandt.
John Purroy Mitchel, Mayor.
Theodore Rousseau, Secretary.
Samuel L. Martin, Executive Secretary.
Paul C. Wilson, Assistant Secretary.

Bureau of Weights and Measures.
Municipal Building, 3d floor. Telephone, 1498 Worth.

Commissioner.
Municipal Building, 12th floor. Telephone, 4315 Worth.

Leonard M. Wallstein, Commissioner of Accounts.
Bureau of Street Openings.
Main office, Municipal Building, 15th floor. Telephone, 1380 Worth.

Brooklyn office, 166 Montague st. Telephone, 5916 Main.

Queens office, Municipal Building, L. I. City. Telephone, 3886 Hunters Point.

Bureau for the Recovery of Penalties.
Municipal Building, 15th floor. Telephone, 4560 Worth.

Bureau for the Collection of Arrears of Personal Taxes.
Municipal Building, 17th floor. Telephone, 4585 Worth.

DEPARTMENT OF LICENSING.
Main office, 49 Lafayette st. Telephone, 4490 Franklin.

George H. Bell, Commissioner.
Brooklyn—381 Fulton st. Telephone, 1497 Main.

Richmond—Borough Hall, New Brighton. Telephone, 1000 Tompkinsville.

Division of Licensed Vehicles—517-519 W. 57th st. Telephone, 6387 Columbus.

Public Employment Bureau—Men's departments, 128 Leonard st. Women's departments, 53 Lafayette st. Telephone, 6100 Franklin.

Branch Offices: 157 E. 67th st., Manhattan; Telephone, 2001 Plaza. 436 W. 27th st., Manhattan. Telephone, 1937 Chelsea. 12 W. 11th st., Manhattan; Telephone, 8065 Chelsea. 85 Java st., Brooklyn; Telephone, 3274 Greenpoint.

MUNICIPAL CIVIL SERVICE COMMISSION.
Municipal Building, 14th floor. Telephone, 1580 Worth.

Henry Moskowitz, President.
Robert W. Belcher, Secretary.

MUNICIPAL REFERENCE LIBRARY.
Municipal Building, 5th floor. Telephone, 1072 Worth. 9 a. m. to 5 p. m.; Saturday, to 1 p. m.

DEPARTMENT OF PARKS.
Municipal Building, 10th floor. Telephone, 4850 Worth.

Calvin Ward, Commissioner, Manhattan and Richmond.

Borough of Brooklyn.
Litchfield Mansion, Prospect Park, Brooklyn. Telephone, 2300 South.

Raymond V. Ingersoll, Commissioner.

Borough of The Bronx.
Zbrowski Mansion, Claremont Park. Telephone, 2640 Tremont.

Pier "A," North River, Telephone, 300 Rector.
R. A. C. Smith, Commissioner.

DEPARTMENT OF EDUCATION.
Board of Education.
Park ave. and 59th st. Telephone, 5580 Plaza.

Stated meetings of the Board are held at 4 p. m. on the first Monday in February, the second Wednesday in August and the second and fourth Wednesdays in every month, except August.

William G. Willcox, President.
A. Emerson Palmer, Secretary.

BOARD OF ELECTIONS.
General Office and Office of the Borough of Manhattan, Municipal Building, 18th floor. Telephone, 1307 Worth.

Edward F. Boyle, President.
Moses M. McKee, Secretary.

Other Borough Offices.
The Bronx.
368 E. 148th st. Telephone, 356 Melrose.

Brooklyn.
435-445 Fulton st. Telephone, 1932 Main.

Queens.
64 Jackson ave., L. I. City. Telephone, 3375 Hunters Point.

Richmond.
Borough Hall, New Brighton, S. I. Telephone, 1000 Tompkinsville.

All offices open from 9 a. m. to 4 p. m., Saturdays to 12 noon.

BOARD OF ESTIMATE AND APPOINTMENT.
Municipal Building, 13th floor. Telephone, 4560 Worth.

Joseph Haag, Secretary.

Bureau of Records and Minutes.
Municipal Building, 13th floor. Telephone, 4560 Worth.

Joseph Haag, Secretary.

Office of the Chief Engineer.
Municipal Building, 13th floor. Telephone, 4560 Worth.

Nelson P. Lewis, Chief Engineer.

Bureau of Public Improvements.
Municipal Building, 13th floor. Telephone, 4560 Worth.

Nelson P. Lewis, Chief Engineer.

Bureau of Franchises.
Municipal Building, 13th floor. Telephone, 4560 Worth.

Harry P. Nichols, Engineer.

Bureau of Contract Supervision.
Municipal Building, 13th floor. Telephone, 4560 Worth.

Central Testing Laboratory, 125 Worth st. Telephone, 3088 Franklin.

Tilden Adamsen, Director.

Bureau of Personal Service.
Municipal Building, 13th floor. Telephone, 4560 Worth.

George L. Tirrell, Director.

DEPARTMENT OF FINANCE.
Municipal Building, 5th floor. Telephone, 1200 Worth.

William A. Prendergast, Comptroller.

Deputy Comptrollers, 7th floor. Edmund D. Fisher, Albert E. Hadlock, Shepard A. Morgan, Hubert L. Smith.

Receiver of Taxes.
Manhattan—Municipal Building, 2nd floor. Telephone, 1200 Worth.

Brooklyn—177th st. and Arthur ave. Telephone, 140 Tremont.

Brooklyn—236 Duffield st. Telephone, 7056 Main.

Queens—5 Court Square, L. I. City. Telephone, 3386 Hunters Point.

Richmond—Borough Hall, St. George. Telephone, 100 Tompkinsville.

William C. Hecht, Receiver of Taxes.

Collector of Assessments and Arrears.
Manhattan—Municipal Building, 3d floor. Telephone, 1200 Worth.

Brooklyn—177th st. and Arthur ave. Telephone, 47 Tremont.

Brooklyn—503 Fulton st. Telephone, 8340 Main.

Queens—Municipal Building, Court Square, L. I. City. Telephone, 1553 Hunters Point.

Richmond—Borough Hall, St. George. Telephone, 1000 Tompkinsville.

Daniel Moynahan, Collector.

FIRE DEPARTMENT.
Municipal Building, 11th floor. Telephone, 4100 Worth.

Brooklyn, 365 Jay st. Telephone, 7600 Main.

Robert Adamson, Commissioner.

DEPARTMENT OF HEALTH.
Centre and Walker sts., Manhattan. Telephone, 6280 Franklin.

Bureau of Street Openings.
Main office, Municipal Building, 15th floor. Telephone, 1380 Worth.

Brooklyn office, 166 Montague st. Telephone, 5916 Main.

Queens office, Municipal Building, L. I. City. Telephone, 3886 Hunters Point.

Bureau for the Recovery of Penalties.
Municipal Building, 15th floor. Telephone, 4560 Worth.

Bureau for the Collection of Arrears of Personal Taxes.
Municipal Building, 17th floor. Telephone, 4585 Worth.

DEPARTMENT OF LICENSING.
Main office, 49 Lafayette st. Telephone, 4490 Franklin.

George H. Bell, Commissioner.

Brooklyn—381 Fulton st. Telephone, 1497 Main.

Richmond—Borough Hall, New Brighton. Telephone, 1000 Tompkinsville.

Division of Licensed Vehicles—517-519 W. 57th st. Telephone, 6387 Columbus.

Public Employment Bureau—Men's departments, 128 Leonard st. Women's departments, 53 Lafayette st. Telephone, 6100 Franklin.

Branch Offices: 157 E. 67th st., Manhattan; Telephone, 2001 Plaza. 436 W. 27th st., Manhattan. Telephone, 1937 Chelsea. 12 W. 11th st., Manhattan; Telephone, 8065 Chelsea. 85 Java st., Brooklyn; Telephone, 3274 Greenpoint.

MUNICIPAL CIVIL SERVICE COMMISSION.
Municipal Building, 14th floor. Telephone, 1580 Worth.

Henry Moskowitz, President.
Robert W. Belcher, Secretary.

MUNICIPAL REFERENCE LIBRARY.
Municipal Building, 5th floor. Telephone, 1072 Worth. 9 a. m. to 5 p. m.; Saturday, to 1 p. m.

DEPARTMENT OF PARKS.
Municipal Building, 10th floor. Telephone, 4850 Worth.

Calvin Ward, Commissioner, Manhattan and Richmond.

Borough of Brooklyn.
Litchfield Mansion, Prospect Park, Brooklyn. Telephone, 2300 South.

Raymond V. Ingersoll, Commissioner.

Borough of The Bronx.
Zbrowski Mansion, Claremont Park. Telephone, 2640 Tremont.

Pier "A," North River, Telephone, 300 Rector.
R. A. C. Smith, Commissioner.

DEPARTMENT OF EDUCATION.
Board of Education.
Park ave. and 59th st. Telephone, 5580 Plaza.

Stated meetings of the Board are held at 4 p. m. on the first Monday in February, the second Wednesday in August and the second and fourth Wednesdays in every month, except August.

William G. Willcox, President.
A. Emerson Palmer, Secretary.

BOARD OF ELECTIONS.
General Office and Office of the Borough of Manhattan, Municipal Building, 18th floor. Telephone, 1307 Worth.

Edward F. Boyle, President.
Moses M. McKee, Secretary.

Other Borough Offices.
The Bronx.
368 E. 148th st. Telephone, 356 Melrose.

Brooklyn.
435-445 Fulton st. Telephone, 1932 Main.

Queens.
64 Jackson ave., L. I. City. Telephone, 3375 Hunters Point.

Richmond.
Borough Hall, New Brighton, S. I. Telephone, 1000 Tompkinsville.

All offices open from 9 a. m. to 4 p. m., Saturdays to 12 noon.

BOARD OF ESTIMATE AND APPOINTMENT.
Municipal Building, 13th floor. Telephone, 4560 Worth.

Joseph Haag, Secretary.

Bureau of Records and Minutes.
Municipal Building, 13th floor. Telephone, 4560 Worth.

Joseph Haag, Secretary.

Office of the Chief Engineer.
Municipal Building, 13th floor. Telephone, 4560 Worth.

Nelson P. Lewis, Chief Engineer.

Bureau of Public Improvements.
Municipal Building, 13th floor. Telephone, 4560 Worth.

Nelson P. Lewis, Chief Engineer.

Bureau of Franchises.
Municipal Building, 13th floor. Telephone, 4560 Worth.

Harry P. Nichols, Engineer.

Bureau of Contract Supervision.
Municipal Building, 13th floor. Telephone, 4560 Worth.

Central Testing Laboratory, 125 Worth st. Telephone, 3088 Franklin.

Tilden Adamsen, Director.

Bureau of Personal Service.
Municipal Building, 13th floor. Telephone, 4560 Worth.

George L. Tirrell, Director.

DEPARTMENT OF FINANCE.
Municipal Building, 5th floor. Telephone, 1200 Worth.

William A. Prendergast, Comptroller.

Deputy Comptrollers, 7th floor. Edmund D. Fisher, Albert E. Hadlock, Shepard A. Morgan, Hubert L. Smith.

Receiver of Taxes.
Manhattan—Municipal Building, 2nd floor. Telephone, 1200 Worth.

Brooklyn—177th st. and Arthur ave. Telephone, 140 Tremont.

Brooklyn—236 Duffield st. Telephone, 7056 Main.

Queens—5 Court Square, L. I. City. Telephone, 3386 Hunters Point.

Richmond—Borough Hall, St. George. Telephone, 100 Tompkinsville.

William C. Hecht, Receiver of Taxes.

Collector of Assessments and Arrears.
Manhattan—Municipal Building, 3d floor. Telephone, 1200 Worth.

Brooklyn—177th st. and Arthur ave. Telephone, 47 Tremont.

Brooklyn—503 Fulton st. Telephone, 8340 Main.

Queens—Municipal Building, Court Square, L. I. City. Telephone, 1553 Hunters Point.

Richmond—Borough Hall, St. George. Telephone, 1000 Tompkinsville.

Daniel Moynahan, Collector.

FIRE DEPARTMENT.
Municipal Building, 11th floor. Telephone, 4100 Worth.

Brooklyn, 365 Jay st. Telephone, 7600 Main.

Robert Adamson, Commissioner.

DEPARTMENT OF HEALTH.
Centre and Walker sts., Manhattan. Telephone, 6280 Franklin.

Bureau of Street Openings.
Main office, Municipal Building, 15th floor. Telephone, 1380 Worth.

Brooklyn office, 166 Montague st. Telephone, 5916 Main.

Queens office, Municipal Building, L. I. City. Telephone, 3886 Hunters Point.

Bureau for the Recovery of Penalties.
Municipal Building, 15th floor. Telephone, 4560 Worth.

Bureau for the Collection of Arrears of Personal Taxes.
Municipal Building, 17th floor. Telephone, 4585 Worth.

DEPARTMENT OF LICENSING.
Main office, 49 Lafayette st. Telephone, 4490 Franklin.

George H. Bell, Commissioner.

Brooklyn—381 Fulton st. Telephone, 1497 Main.

Richmond—Borough Hall, New Brighton. Telephone, 1000 Tompkinsville.

Division of Licensed Vehicles—517-519 W. 57th st. Telephone, 6387 Columbus.

Public Employment Bureau—Men's departments, 128 Leonard st. Women's departments, 53 Lafayette st. Telephone, 6100 Franklin.

Branch Offices: 157 E. 67th st., Manhattan; Telephone, 2001 Plaza. 436 W. 27th st., Manhattan. Telephone, 1937 Chelsea. 12 W. 11th st., Manhattan; Telephone, 8065 Chelsea. 85 Java st., Brooklyn; Telephone, 3274 Greenpoint.

MUNICIPAL CIVIL SERVICE COMMISSION.
Municipal Building, 14th floor. Telephone, 1580 Worth.

Henry Moskowitz, President.
Robert W. Belcher, Secretary.

MUNICIPAL REFERENCE LIBRARY.
Municipal Building, 5th floor. Telephone, 1072 Worth. 9 a. m. to 5 p. m.; Saturday, to 1 p. m.

BOROUGH OF BROOKLYN.

President's office, 2d floor, Borough Hall.

Commissioner of Public Works, 2d floor, Borough Hall.

Assistant Commissioner of Public Works, 2d floor, Borough Hall.

Bureau of Highways, 5th and 12th floors, 50 Court st.

Bureau of Public Buildings and Offices, 10th floor, 50 Court st.

Bureau of Sewers, 10th floor, 215 Montague st.

Bureau of Buildings, 4th floor, Borough Hall.

Topographical Bureau, 209 Montague st.

Bureau of Substructures, 11th floor, 50 Court st. Telephone, 3960 Main.

Lewis H. Founda, President.

BOROUGH OF MANHATTAN.
President's office, 20th floor, Municipal Building.

Commissioner of Public Works, 21st floor, Municipal Building.

Assistant Commissioner of Public Works, 21st floor, Municipal Building.

Bureau of Highways, 21st floor, Municipal Building.

Bureau of Public Buildings and Offices, 20th floor, Municipal Building.

Bureau of Sewers, 21st floor, Municipal Building.

Bureau of Buildings, 20th floor, Municipal Building.

Telephone, 4227 Worth.

Marcus M. Marks, President.

BOROUGH OF QUEENS.
President's office, 68 Hunters Point ave., L. I. City.

QUEENS COUNTY.

COUNTY CLERK.
364 Fulton st., Jamaica. Telephone, 2608 Jamaica.
Alexander Dujat, County Clerk.

COUNTY COURT.
County Court House, L. I. City. Telephone, 596 Hunters Point.
Court opens at 10 a. m. Trial Term begins first Monday of each month, except July, August and September, and on Friday of each week. Clerk's office open 9 a. m. to 5 p. m.; Saturday to 12:30 p. m. Telephone, 551 Jamaica.
County Judge's office always open at 336 Fulton st., Jamaica. Telephone, 551 Jamaica.
Burt Jay Humphrey, County Judge.

DISTRICT ATTORNEY.
County Court House, L. I. City. Telephone, 3871 Hunters Point. 9 a. m. to 5 p. m.; Saturday, to 12 noon.
Denis O'Leary, District Attorney.

COMMISSIONER OF JUDICIAL AFFAIRS.
County Court House, L. I. City. Telephone, 963 Hunters Point.
Thorndyke C. McKenney, Commissioner.

PUBLIC ADMINISTRATOR.
362 Fulton st., Jamaica. Telephone, 223 Jamaica.
Randolph White, Public Administrator.

SHERIFF.
County Court House, L. I. City. Telephone, 3766 Hunters Point.
Samuel J. Mitchell, Under Sheriff.

SUBROGATE.
364 Fulton st., Jamaica. Telephone, 397 Jamaica.
Daniel Noble, Subrogate.

RICHMOND COUNTY.

COUNTY CLERK.
County Office Building, Richmond. Telephone, 28 New Dorp.
C. Livingston Bostwick, County Clerk.

COUNTY JUDGE AND SUBROGATE.
Trial Terms, with Grand and Trial Jury, second Monday of March, first Monday of October. Trial Terms, with Trial Jury only, first Monday of May, first Monday of Wednesday of each week, except the last week of July, the month of August and the first week of September.
Surrogate's Court.
Monday and Tuesday of each week at the Borough Hall, St. George, and on Wednesday at the Surrogate's Court at Richmond, except during the session of the County Court. There will be no Surrogate's Court during the month of August.
Surrogate's Court and Office, Richmond. Surrogate's Chambers, Borough Hall, St. George.
Harry Tiernan, County Judge and Surrogate.

DISTRICT ATTORNEY.
Borough Hall, St. George. Telephone, 50 Tompkinsville, 9 a. m. to 5 p. m.; Saturday, to 12 noon.
Albert C. Fach, District Attorney.

COMMISSIONER OF JUDICIAL AFFAIRS.
Village Hall, Stapleton. Telephone, 81 Tompkinsville.
Edward J. Miller, Commissioner.

PUBLIC ADMINISTRATOR.
Port Richmond. Telephone, 704 West Brighton.
William T. Holt, Public Administrator.

SHERIFF.
County Court House, Richmond. Telephone, 120 New Dorp.
Spire Pitou, Jr., Sheriff.

THE COURTS.

CITY COURT OF THE CITY OF NEW YORK.
City Hall Park. Court opens at 10 a. m. Trial Term, Part I, opens at 9:45 a. m. Telephone, 122 Cortlandt.
Special Term Chambers held from 10 a. m. to 4 p. m.; Saturday, to 12 noon. Clerk's office open from 9 a. m. to 4 p. m.; Saturday, to 12 noon.
Frank J. Goodwin, Clerk.

CITY MAGISTRATES' COURTS.
Boroughs of Manhattan and Bronx.
William McAdoo, Chief City Magistrate, 300 Mulberry st. Telephone, 9420 Spring.
Frank Oliver, Chief Clerk, 300 Mulberry st. Telephone, 9420 Spring.
Edward J. Cooley, Chief Probation Officer, 300 Mulberry st. Telephone, 9420 Spring.
First District—110 White st.
Second District—125 Sixth ave.
Third District—2d ave. and 1st st.
Fourth District—151 E. 57th st.
Fifth District—121st st. and Sylvan pl.
Sixth District—162d st. and Brook ave., Bronx.
Seventh District—314 W. 54th st.
Eighth District—1014 E. 181st st., Bronx.
Ninth District—130 St. Nicholas ave.
Night Court for Women—125 Sixth ave.
Night Court for Men—151 E. 57th st.
Domestic Relations Court (Manhattan)—151 E. 57th st.
Domestic Relations Court (Bronx)—1014 E. 181st st., Bronx.
Municipal Term—Room 500, Municipal Building.
Traffic Court—301 Mott st.

Borough of Brooklyn.
William F. Delaney, Deputy Chief Clerk, 44 Court st. Telephone, 7411 Main.
Deputy Chief Probation Officer, 44 Court st. Telephone, 7411 Main.
First District—318 Adams st.
Fifth District—Williamsburgh Bridge Plaza.
Sixth District—495 Gates ave.
Seventh District—31 Snyder ave.
Eighth District—West 8th st. Coney Island.
Ninth District—5th ave. and 23rd st.
Tenth District—133 New Jersey ave.
Domestic Relations—402 Myrtle ave.
Municipal Term—2 Butler st.

Borough of Queens.
First District—St. Mary's Lyceum, L. I. City.
Second District—Town Hall, Flushing.
Third District—Central ave., Far Rockaway.
Fourth District—Town Hall, Jamaica.

Borough of Richmond.
First District—Lafayette ave., New Brighton.
Second District—Village Hall, Stapleton.
All courts open daily from 9 a. m. to 4 p. m., except on Saturdays, Sundays and legal holidays, when only morning sessions are held.

COURT OF GENERAL SESSIONS.
Criminal Court Building. Court opens at 10:30 a. m. Clerk's office open from 9 a. m. to 4 p. m., and on Saturdays until 12 noon.
Edward R. Carroll, Clerk.

MUNICIPAL COURTS.
The Clerk's offices are open from 9 a. m. to 4 p. m.; Saturday, to 12 noon.
Board of Justices—Secretary, 264 Madison st., Manhattan. Telephone, 2596 Orchard.

Borough of Manhattan.
First District—146 Grand st. Telephone, 9611 Spring. Additional part is held at the southwest corner of 6th ave. and 10th st. Telephone, 2513 Chelsea.
Second District—264-266 Madison st. Telephone, 4300 Orchard.
Third District—314 W. 54th st. Telephone, 5450 Columbus.

Fourth District—207 E. 32d st. Telephone, 4358 Murray Hill.
Fifth District—2565 Broadway. Telephone, 4006 Riverside.
Sixth District—155 E. 88th st. Telephone, 4343 Lenox.
Seventh District—70 Manhattan st. Telephone, 6334 Morningside.
Eighth District—121st st. and Sylvan place. Telephone, 3950 Harlem.
Ninth District—Madison ave. and 59th st. Telephone, 3873 Plaza.

Borough of The Bronx.
First District—Town Hall, 1400 Williamsbridge rd., Westchester. Telephone, 457 Westchester.
Second District—Washington ave. and 162nd st. Telephone, 3042 Melrose.

Borough of Brooklyn.
First District—State and Court sts. Telephone, 7091 Main.
Second District—495 Gates ave. Telephone, 504 Bedford.
Third District—6 Lee ave. Telephone, 556 Williamsburg.
Fourth District—14 Howard ave. Telephone, 4323 Bushwick.
Fifth District—5220 Third ave. Telephone, 3907 Sunset.
Sixth District—236 Duffield st. Telephone, 6166 Main.
Seventh District—31 Pennsylvania ave. Telephone, 904 East New York.

Borough of Queens.
First District, 115 Fifth st., L. I. City. Telephone, 1420 Hunters Point.
Second District—Broadway and Court st., Elmhurst. Telephone, 87 Newtown.
Third District—1908 Myrtle ave., Glendale. Telephone, 2352 Bushwick.
Fourth District—Town Hall, Jamaica. Telephone, 86 Jamaica.

Borough of Richmond.
First District—Lafayette ave. and 2d st., New Brighton. Telephone, 503 Tompkinsville.
Second District—Village Hall, Stapleton. Telephone, 313 Tompkinsville.

COURT OF SPECIAL SESSIONS.
Court opens at 10 a. m.
Part I, Criminal Court Building, Manhattan. Telephone, 3983 Franklin.
Part II, 171 Atlantic ave., Brooklyn. Telephone, 4280 Main.
Part III, Town Hall, Jamaica. Held on Tuesday of each week. Telephone, 2620 Jamaica.
Part IV, Borough Hall, St. George. Held on Wednesday of each week. Telephone, 324 Tompkinsville.
Part V, Bergen Building, Tremont and Arthur aves., Bronx. Held on Thursday of each week. Telephone, 6056 Tremont.
Frank W. Smith, Chief Clerk.

CHILDREN'S COURT.
Adolphus Ragan, Chief Clerk, 137 E. 22nd st. Telephone, 3611 Gramercy.
Bernard J. Fagan, Chief Probation Officer, 137 E. 22nd st. Telephone, 3611 Gramercy.
Parts I and II (Manhattan), 137 E. 22nd st. Telephone, 3611 Gramercy. Dennis A. Lambert, Clerk.

Part III (Brooklyn), 102 Court st. Telephone, 8611 Main. Wm. C. McKee, Clerk.
Part IV (Bronx), 355 E. 137th st. Court held on Monday, Thursday and Saturday of each week. Telephone, 9092 Melrose. Michael Murray, Clerk.
Part V (Queens), 19 Flushing ave., Jamaica. Court held on Tuesday and Friday of each week. Telephone, 2624 Jamaica. Sydney Ollendorff, Clerk.
Part VI (Richmond), 14 Richmond Terrace, St. George. Court held on Wednesday of each week. Telephone, 2190 Tompkinsville. Wm. J. Browne, Clerk.

SUPREME COURT—APPELLATE DIVISION.
First Judicial Department.
Madison ave., corner 25th st. Court open from 2 p. m. until 6 p. m. Friday, Motion Day. Court opens at 10:30 a. m. Motions called at 10 a. m. Orders called at 10:30 a. m. Telephone, 3840 Madison Square.
Alfred Wagstaff, Clerk.

Second Judicial Department.
Borough Hall, Brooklyn. Court meets from 2 p. m. to 5 p. m., excepting that on Fridays Court opens at 10 a. m. Clerk's office open 9 a. m. Telephone, 1392 Main.
John B. Byrne, Clerk.

SUPREME COURT—APPELLATE TERM.
503 Fulton st., Brooklyn. Court meets 10 a. m. Clerk's office opens 9 a. m. Telephone, 7452 Main.

Joseph H. De Braga, Clerk.
SUPREME COURT—CRIMINAL DIVISION.
Criminal Court Building. Court opens at 10:30 a. m. Clerk's office open from 9 a. m. to 4 p. m.; Saturday, to 12 noon. Telephone, 6064 Franklin.

William F. Schneider, Clerk.
SUPREME COURT—FIRST DEPARTMENT.
County Court House. Court open from 10:15 a. m. to 4 p. m. Telephone, 4580 Cortlandt.

SUPREME COURT—SECOND DEPARTMENT.
Kings County.
Joralemon and Fulton sts. Clerk's office hours, 9 a. m. to 5 p. m. Seven jury trial parts. Special term for trials. Special Term for motions. Special Term (ex-parte business). Court opens at 10 a. m. Naturalization Bureau, Hall of Records. Telephone, 5460 Main.
James F. McGee, General Clerk.

Queens County.
County Court House, Long Island City. Two jury trial parts each month except July, August and first two weeks in September. Motions heard and ex-parte business in Part I on court days. Special terms for the trial of issues in January, April, June and October. Clerk's office hours, 9 a. m. to 5 p. m. Saturdays until 12 noon, and during July and August until 2 p. m. Telephone, 3896 Hunters Point.
John D. Peace, Special Deputy Clerk in charge.

Richmond County.
Trial Term held at County Court House, Richmond. Special Term for trials held at Court room, Borough Hall, St. George. Special Term for motions held at Court House, Borough Hall, St. George.
C. Livingston Bostwick, County Clerk.

BOARD MEETINGS.

Board of Aldermen.
The Board of Aldermen meets in the Alderman Chamber, City Hall, every Tuesday at 1:30 p. m.
F. J. SCULLY, City Clerk and Clerk to the Board of Aldermen.

Board of Estimate and Apportionment.
The Board of Estimate and Apportionment meets in Room 16, City Hall, Fridays at 10:30 a. m.
JOSEPH HAAG, Secretary.

Commissioners of Sinking Fund.
The Commissioners of the Sinking Fund meet in Room 16, City Hall, on Thursdays at 11 a. m., at call of the Mayor.

JOHN KORB, Jr., Secretary.
Board of Revision of Assessments.
The Board of Revision of Assessments meets in Room 16, City Hall, upon notice of the Secretary.

JOHN KORB, Jr., Secretary.
Board of Appeals.
The Board meets every Tuesday at 2 p. m. in Room 919, Municipal Building.

Board of Standards and Appeals.
The Board meets in Room 919, Municipal Building, every Thursday at 2 p. m.
RUDOLPH F. MILLER, Chairman.

Board of City Record.
The Board of City Record meets in the City Hall at call of the Mayor.
JOSEPH N. QUAIL, Supervisor, Secretary.

POLICE DEPARTMENT.

Auction Sale.

PUBLIC NOTICE IS HEREBY GIVEN THAT
Public Auction Sales, consisting of condemned Police Department Property (Iron Bedsteads, Stair Posts, Mangers, Hay and Harness Racks, Old Iron, Bedsteads, Bedstead Ends, Screen Doors, Platform Scale, Old Rubber, Horseshoes, Horseshoe Pads, etc.) will be held on **THURSDAY, OCTOBER 18, 1917**, in the Police Department Storehouse at the 157th Precinct, 134 Flushing ave., Brooklyn; at the 154th Precinct, 16 Ralph ave., corner of Quincy st., Brooklyn; and at the 283rd Precinct Stable, Northville st., Richmond Hill, Jamaica, Queens.

First Sale, at 157th Precinct Storehouse, at 10 a. m.; Second Sale, at 154th Precinct, upon completion of first sale; Third Sale, at 283rd Precinct Stable, upon completion of second sale.
ARTHUR WOODS, Police Commissioner.

Owners Wanted for Unclaimed Property.

OWNERS WANTED BY THE PROPERTY
Clerk of the Police Department of The City of New York, 72 Poplar st., Brooklyn, for the following property now in custody, without claimants: Boats, rope, iron, lead, male and female clothing, boots, shoes, wine, blankets, diamonds, canned goods, liquor, etc.; also small amount of money taken from prisoners and found by Patrolmen of this Department.

ARTHUR WOODS, Police Commissioner.

OWNERS WANTED BY THE PROPERTY
Clerk of the Police Department of The City of New York, 240 Centre st., Manhattan, for the following property now in custody without claimants: Automobiles, baby carriages, bags, bicycles, boats, cameras, clothing, furniture, jewelry, junk, machinery, merchandise, metals, optical goods, silverware, tools, trunks, typewriters, umbrellas, etc.; also sums of money feloniously obtained by prisoners or found abandoned by Patrolmen of this Department.

ARTHUR WOODS, Police Commissioner.

DEPARTMENT OF DOCKS AND FERRIES.

Proposals.

SEALED BIDS WILL BE RECEIVED BY
the Commissioner of Docks at his office, Pier "A," foot of Battery pl., North River, Manhattan, until 12 noon, on

FRIDAY, OCTOBER 19, 1917,
Borough of Manhattan.
CONTRACT NO. 1579.

FOR FURNISHING ALL THE LABOR AND MATERIALS REQUIRED FOR DREDGING AT W. 46TH ST., NORTH RIVER, BOROUGH OF MANHATTAN.
The time for the completion of the work and the full performance of the contract is on or before the expiration of 120 consecutive calendar days.

The amount of security required is \$54,000. The Engineer's estimate of dredging is about 430,000 cubic yards.

The bidder shall state, both in writing and in figures, a price per cubic yard for doing all of the work called for. Award, if made, will be to the bidder whose price per cubic yard is the lowest for doing all of the work and whose bid is regular in all respects. In case of discrepancy between the written price and that given in figures, the price in writing will be considered as the bid.

Each bid shall be accompanied by a deposit, which shall be in the form of money or a certified check drawn to the order of the Comptroller. The amount of this deposit shall be not less than \$2,700.

Dredging must be done at the time and in the manner directed.
Blank forms and further information may be obtained at the office of the said Department.

R. A. C. SMITH, Commissioner of Docks.
Dated, Oct. 4, 1917. c5,19
See General Instructions to Bidders on last page, last column, of the "City Record."

SEALED BIDS WILL BE RECEIVED BY
the Commissioner of Docks at his office, Pier "A," foot of Battery pl., North River, Manhattan, until 12 noon, on

FRIDAY, OCTOBER 19, 1917,
CONTRACT NO. 1587.

FOR FURNISHING ALL THE LABOR AND MATERIALS REQUIRED FOR FURNISHING HORSES, WITH HARNESS AND DRIVERS, FOR CARTING COAL TO AND REMOVING ASHES, ETC., FROM THE MUNICIPAL FERRYBOATS AND FERRY TERMINALS IN THE BOROUGH OF MANHATTAN, BROOKLYN AND RICHMOND (CLASS 1), AND IN THE BOROUGH OF MANHATTAN AND RICHMOND (CLASS 2), HEREINAFTER CALLED SERVICES.

The time for the completion of the work and the full performance of the contract is on or before the expiration of Dec. 31, 1917.

The amount of security required is as follows: Class 1—274½ days' services: Security the sum of \$400; deposit with bid, \$20. Class 2—732 days' services: Security, the sum of \$1,200; deposit with bid, \$60.

The bidder shall state, both in writing and in figures, a price per day of eight hours for the services of one horse, with harness and driver, at which unit price he is prepared to furnish all of the services required in the class upon which a bid is submitted. Bids may be submitted on one or both classes, as each class will be the basis of a separate and distinct contract. Award, on either of the two classes, if made, will be to the bidder whose unit price per day is the lowest and whose bid is regular in all respects. In case of discrepancy between the written price and that given in figures the price in writing will be considered as the bid.

Services will be required at the time and in the manner and in such quantities as may be directed.

Blank forms and further information may be obtained at the office of the said Department.
R. A. C. SMITH, Commissioner of Docks.
Dated, Oct. 4, 1917. c5,19
See General Instructions to Bidders on last page, last column, of the "City Record."

BOARD OF ELECTIONS.

Proposals.

SEALED BIDS WILL BE RECEIVED BY
the Board of Elections at Room 1840, Municipal Building, Manhattan, until 12 noon, on **WEDNESDAY, OCTOBER 17, 1917,**
FOR FURNISHING AND DELIVERING OFFICIAL AND SAMPLE BALLOTS FOR CANDIDATES AND AMENDMENTS TO CONSTITUTION, FOR GENERAL ELECTION, NOV. 6, 1917.
The contract shall be completely and fully performed twenty-four (24) hours before the day of General Election, Tuesday, Nov. 6, 1917.

The amount of security required to guarantee the faithful performance of the contract is fifty (50) per cent. of the total amount for which the contract is awarded.

Each bid must be accompanied by a deposit in cash or certified check payable to the order of the Comptroller of The City, of an amount not less than 2½% of the amount of the bid. Delivery of the ballots will be required to be made to the various police stations within The City of New York.

Blank forms and other information may be obtained at the General Office of the Board of Elections, Room 1840, Municipal Building, Manhattan.

EDWARD F. BOYLE, MOSES M. McKEE, JAMES KANE, JACOB A. LIVINGSTON, Commissioners of Elections.
S. HOWARD COHAN, Chief Clerk.
Dated, Oct. 4, 1917. c5,17
See General Instructions to Bidders on last page, last column, of the "City Record."

BOROUGH OF MANHATTAN.

Proposals.

SEALED BIDS WILL BE RECEIVED BY
the President of the Borough of Manhattan, at Room 2032, Municipal Building, Manhattan, until 2 p. m., on

WEDNESDAY, OCTOBER 10, 1917,
NO. 1. TO REGULATE AND REPAVE WITH SHEET ASPHALT ON A STONE BLOCK FOUNDATION THE ROADWAY OF BROADWAY, FROM 22ND ST. TO 23RD ST., TOGETHER WITH ALL WORK INCIDENTAL THERETO.

The Engineer's estimate of the amount of work to be done is as follows:

Item 5—20 linear feet new 5-inch bluestone curb.

Item 7—10 linear feet new 5-inch bluestone corner curb.

Item 8—20 linear feet old curb reset.

Item 9—10 square feet concrete sidewalk, Class A.

Item 12—30 linear feet new granite header.

Item 13—30 linear feet temporary header.

Item 15—10 cubic yards concrete.

Item 16—10 cubic yards concrete in railroad area.

Item 17—2,200 square yards sheet asphalt pavement, no guarantee.

Item 19—250 square yards sheet asphalt pavement in railroad area, no guarantee.

Item 26—2,200 square yards old stone block pavement to be relaid outside railroad area.

Item 27—250 square yards old stone block pavement to be relaid in railroad area.

The time allowed for the full completion of the work will be nineteen (19) consecutive working days.

The amount of security required will be \$1,800, and the amount of deposit accompanying the bid shall be five per cent. (5%) of the amount of security.

The bidder must deposit with the Borough President, on or before the time of making his bid, samples and affidavit, or the letter in regard to samples and affidavit, as required by the specifications.

NO. 2. TO WIDEN, REGULATE, CURB AND LAY A CONCRETE FOUNDATION IN THE WIDENED PORTIONS OF THE ROADWAY OF 39TH ST., FROM MADISON AVE. TO 7TH AVE., 43RD, 44TH, 45TH AND 46TH STS., MADISON AVE. TO BROADWAY, TOGETHER WITH ALL WORK INCIDENTAL THERETO.

The Engineer's estimate of the amount of work to be done is as follows:

Item 5—16,820 linear feet new 6-inch granite curb.

Item 7—520 linear feet new 6-inch granite corner curb.

Item 8—4,430 linear feet old curb.

Item 9—10 square feet concrete sidewalk, Class A.

Item 12—50 linear feet new granite header.

Item 13—10 linear feet temporary header.

Item 14—3 cubic yards brick masonry.

Item 15—1,950 cubic yards concrete.

Item 17—20 square yards sheet asphalt pavement.

Item 26—58 fire hydrants relocated.

Item 27—810 cubic yards excavation.

The time allowed for the full completion of the work will be ninety (90) consecutive working days.

The amount of security required will be \$11,000, and the amount of deposit accompanying the bid shall be five per cent. (5%) of the amount of security.

The bidder must deposit with the Borough President, on or before the time of making his bid, samples and affidavit, or the letter in regard to samples and affidavit, as required by the specifications.

NO. 3. FOR WIDENING, REGULATING AND REPAVING WITH WOOD BLOCK PAVEMENT ON A CONCRETE FOUNDATION THE ROADWAY OF 59TH ST. FROM 3D AVE. TO 5TH AVE. TOGETHER WITH ALL WORK INCIDENTAL THERETO (WATER, GAS, TAR SPECIFICATION).

The Engineer's estimate of amount of work to be done is as follows:

Item 1—6 new sewer manhole heads and covers complete.

Item 2—2 new sewer manhole rings.

Item 3—2 new sewer manhole covers.

Item 4—4 new water manhole heads and covers complete.

Item 5—3,350 linear feet new 6-inch granite curb.

Item 7—170 linear feet new 6-inch granite corner curb.

Item 8—50 linear feet old curb.

Item 9—10 square feet concrete sidewalk, Class A.

Item 12—160 linear feet new granite header.

Item 13—10 linear feet temporary header.

Item 14—3 cubic yards brick masonry.

Item 15—740 cubic yards concrete.

Item 16—140 cubic yards concrete in railroad area.

Item 17—390 square yards sheet asphalt pavement outside of railroad area, and keeping the pavement in repair for five years from date of completion.

Item 18—120 square yards sheet asphalt pavement in approaches.

Item 19—90 square yards sheet asphalt pavement in railroad area.

Item 20—2,980 square yards wood block pavement outside of railroad area and keeping the pavement in repair for five years from date of completion.

Item 22—730 square yards wood block pavement in railroad area.

Item 26—130 cubic yards excavation.

Item 27—8 water hydrants to be reset, each.

The time allowed for the full completion of the work shall be fifty-five (55) consecutive working days.

The amount of security required will be \$7,000, and the amount of deposit accompanying the bid shall be five per cent. of the amount of security required.

The bidder must deposit with the Borough President, at or before the time of making his bid, samples and affidavit, or the letter in regard to samples and affidavit, as required by the specifications.

NO. 4. FOR WIDENING, REGULATING AND REPAVING WITH GRANITE BLOCK PAVEMENT ON A CONCRETE FOUNDATION THE ROADWAY OF 59TH ST., FROM 2D AVE. TO 3D AVE., TOGETHER WITH ALL WORK INCIDENTAL THERETO.

The Engineer's estimate of amount of work to be done is as follows:

Item 1—3 new sewer manhole heads and covers complete.

Item 2—1 new sewer manhole cover.

Item 3—1 new sewer manhole ring.

Item 4—1 new water manhole head and cover complete.

Item 5—1,240 linear feet new 6-inch granite curb.

Item 7—40 linear feet new 6-inch granite corner curb.

Item 8—50 linear feet old curb.

Item 9—10 square feet concrete sidewalk, Class A.

Item 12—10 linear feet new granite header.

Item 13—10 linear feet temporary header.

Item 14—3 cubic yards brick masonry.

Item 15—250 cubic yards concrete.

Item 16—50 cubic yards concrete in railroad area.

Item 23—1,070 square yards granite block pavement outside of railroad area, and keeping the pavement in repair for one year from date of completion.

Item 24—10 square yards granite block pavement in approaches.

Item 25—270 square yards granite block pavement in railroad area.

Item 26—50 cubic yards excavation.

Item 27—1 water hydrant to be reset.

The time allowed for the full completion of the work shall be thirty-five (35) consecutive working days.

The amount of security required shall be \$2,500, and the amount of deposit required will be 5 per cent. of the amount of security.

The bidder must submit to the Borough President, at or before the time of making his bid, samples and affidavit, or the letter in regard to samples and affidavit, as required by the specifications.

NO. 5. FOR WIDENING, REGULATING AND REPAVING WITH WOOD BLOCK PAVEMENT ON A CONCRETE FOUNDATION THE ROADWAY OF 59TH ST., FROM 3D AVE. TO 5TH AVE., TOGETHER WITH ALL WORK INCIDENTAL THERETO.

The Engineer's estimate of amount of work to be done is as follows:

Item 1—6 new sewer manhole heads and covers complete.

Item 2—2 new sewer manhole covers.

Item 3—2 new sewer manhole rings.

Item 4—4 new water manhole heads and covers complete.

Item 5—3,350 linear feet new 6-inch granite curb.

Item 7—170 linear feet new 6-inch granite corner curb.

Item 8—50 linear feet old curb.

Item 9—10 square feet concrete sidewalk, Class A.

Item 12—160 linear feet new granite header.

Item 13—10 linear feet temporary header.

Item 14—3 cubic yards brick masonry.

Item 15—740 cubic yards concrete.

Item 16—140 cubic yards concrete in railroad area.

Item 17—390 square yards sheet asphalt pavement outside of railroad area, and keeping the pavement in repair for five years from date of completion.

Item 18—120 square yards sheet asphalt pavement in approaches.

Item 19—90 square yards sheet asphalt pavement in railroad area.

Item 20—2,980 square yards wood block pavement outside of railroad area, and keeping the pavement in repair for five years from date of completion.

Item 22—730 square yards wood block pavement in railroad area.

Item 26—130 cubic yards excavation.

Item 27—8 water hydrants to be reset.

The time allowed for the full completion of the work shall be fifty-five (55) consecutive working days.

The amount of security required will be \$7,000, and the amount of deposit accompanying the bid shall be 5 per cent. of the amount of security required.

The bidder must deposit with the Borough President, at or before the time of making his bid, samples and affidavit, or the letter in regard to samples and affidavit, as required by the specifications.

The bidder will state the price of each item or article contained in the specifications or schedules herein contained or hereto annexed, per foot, yard or other unit of measure or article, by which the bid will be tested. Each contract, if awarded, will be awarded for the whole work at a lump sum.

Blank forms may be had and the plans and drawings may be seen at the office of the Commissioner of Public Works, Bureau of Highways, Room 2124, Municipal Building, Manhattan.

MARCUS M. MARKS, President.

Dated, Sept. 28, 1917.

See General Instructions to Bidders on last page, last column, of the "City Record."

ARMORY BOARD.

Proposals.

SEALED BIDS WILL BE RECEIVED AT the office of the Mayor, City Hall, until 11 a. m., on

WEDNESDAY, OCTOBER 24, 1917.

FOR THE FOLLOWING:

Old 8th Coast Defense Command Armory, 94th St. and Park Ave., Manhattan.

Item No. 1—Remodeling said old armory to make same adaptable for use of Squadron A (excavation work, mason work, iron work, roofing, skylight and sheet metal work, etc.). Time allowed for completing the work, 275 consecutive working days. Security, \$100,000. Deposit to accompany bid, \$5,000.

Item No. 2—Plumbing work for said armory. Time allowed for completing the work, 90 consecutive working days. Security, \$2,000. Deposit to accompany bid, \$100.

Item No. 3—Heating work for said armory. Time allowed for completing the work, 90 consecutive working days. Security, \$4,000. Deposit to accompany bid, \$200.

14th Infantry Armory, 8th Ave. and 15th St., Brooklyn.

Item No. 4—Installation of single unit lighting system in Drill Shed, new lighting fixtures in Company Rooms, Corridor and Vestibule, and rearrangement of lighting in Rifle Range. Time allowed for completing the work, 60 consecutive working days. Security, \$1,200. Deposit to accompany bid, \$60.

47th Infantry Armory, Marcy Ave. and Heyward St., Brooklyn.

Item No. 5—Installation of a new lighting system. Time allowed for completing the work, 60 consecutive working days. Security, \$800. Deposit to accompany bid, \$40.

Blank forms and further information may be obtained at the office of the Armory Board, Room 6, Basement, Hall of Records.

THE ARMORY BOARD, THE MAYOR, THE PRESIDENT OF THE BOARD OF ALDERMEN, THE COMPTROLLER, THE TWO SENIOR RANKING OFFICERS OF OR BELOW THE GRADE OF BRIGADIER GENERAL, THE COMMANDING OFFICER, NAVAL MI-

LITY, NEW YORK, AND THE PRESIDENT OF THE DEPARTMENT OF TAXES AND ASSESSMENTS.

Dated, Oct. 5, 1917.

See General Instructions to Bidders on last page, last column, of the "City Record."

BOROUGH OF BROOKLYN.

Proposals.

SEALED BIDS WILL BE RECEIVED BY the President of the Borough of Brooklyn, at Room No. 2, Borough Hall, Brooklyn, until 11 a. m., on

WEDNESDAY, OCTOBER 17, 1917.

NO. 1. FOR FURNISHING ALL THE LABOR AND MATERIAL REQUIRED FOR CONSTRUCTING SEWERS IN FLATLANDS AVE. FROM RALPH AVE. TO PAERDEGAT BASIN, NORTH AND THENCE SOUTHERLY ACROSS THE MARGINAL AREA FOR WATER FRONT IMPROVEMENT BETWEEN FLATLANDS AVE. AND PAERDEGAT BASIN, THE SUBSTRUCTURES OF THE SEWAGE PUMPING STATION TO BE LOCATED WITHIN THE MARGINAL AREA FOR WATER FRONT IMPROVEMENT BETWEEN FLATLANDS AVE. AND PAERDEGAT BASIN, AND DREDGING A CHANNEL IN PAERDEGAT BASIN.

The Engineer's estimate of the quantities is as follows:

262 linear feet of combined 186-, 168- and 90-inch storm sewer.

209 linear feet of 186-inch storm sewer.

56 linear feet of 168-inch storm sewer.

39 linear feet of 90-inch storm sewer.

235 linear feet of 72-inch sanitary sewer.

136 linear feet of 54-inch sanitary sewer.

156 linear feet of 48-inch sanitary sewer.

10 linear feet of 8-inch pipe sanitary sewer.

2 drop manholes.

1 manhole "A."

1 manhole "B."

1 manhole "C."

1 connecting chamber "A."

1 connecting chamber "B."

1 outlet chamber.

1 substructure of the sewage pumping station.

275,000 feet, board measure, of foundation planking and pile capping.

30,000 linear feet of piles.

20 cubic yards of concrete, Class "A."

10 cubic yards of concrete, Class "B."

10 barrels of Portland cement.

90,000 pounds of steel bars.

60,000 cubic yards of dredging.

100 linear feet of 24-inch by-pass.

1,000 pounds of steel anchor rods.

The time allowed for the completion of the work and full performance of the contract is three hundred and twenty-five (325) consecutive working days.

The amount of security required is One Hundred and Twenty-five Thousand Dollars (\$125,000).

The bidder will state the price of each item or article contained in the specifications or schedules herein contained or hereto annexed, per linear foot, foot board measure, or other unit of measure, by which the bids shall be tested.

The bids will be compared, and the contracts awarded at a lump or aggregate sum for the contract.

NO. 2. FOR FURNISHING ALL THE LABOR AND MATERIAL REQUIRED FOR CONSTRUCTING SEWERS IN 78TH ST. FROM BAY PARKWAY TO STILLWELL AVE. AND OUTLET SEWERS IN AVENUE Q. FROM STILLWELL AVE. TO W. 11TH ST.

The Engineer's preliminary estimate of the quantities is as follows:

485 linear feet of 36-inch brick sewer, laid complete, including all incidentals and appurtenances; per linear foot, \$7.00..... \$3,395 00

255 linear feet of 30-inch brick sewer, laid complete, including all incidentals and appurtenances; per linear foot, \$6.50..... 1,657 50

44 linear feet of 15-inch pipe sewer, laid complete, including all incidentals and appurtenances; per linear foot, \$3.10..... 136 40

630 linear feet of 48-inch pipe sewer, laid complete, including all incidentals and appurtenances; per linear foot, \$2.70..... 1,701 00

160 linear feet of 6-inch house connection drain, laid complete, including all incidentals and appurtenances; per linear foot, \$1.25..... 200 00

12 manholes, complete, with iron heads and covers, including all incidentals and appurtenances; per manhole, \$70..... 840 00

9 sewer basins, complete, of either standard design, with iron pans or gratings, iron basin hoods and connecting culverts, including all incidentals and appurtenances; per basin, \$175..... 1,575 00

5,000 feet, board measure, of foundation planking, laid in place complete, including all incidentals and appurtenances; per thousand feet, board measure, \$40..... 200 00

10 cubic yards of Class "B" concrete, laid in place complete, including extra excavation and all incidentals and appurtenances; per cubic yard, \$7.50..... 75 00

Total..... \$9,779 90

The time allowed for the completion of the work and full performance of the contract will be sixty (60) consecutive working days.

The amount of security required will be forty-five hundred dollars (\$4,500).

NO. 3. FOR FURNISHING ALL THE LABOR AND MATERIAL REQUIRED FOR CONSTRUCTING SEWERS IN 75TH ST. BOTH SIDES, BETWEEN 17TH AVE. AND NEW UTRECHT AVE., AND IN NEW UTRECHT AVE. FROM 75TH ST. TO 76TH ST.

The Engineer's preliminary estimate of the quantities is as follows:

1. 325 linear feet of 15-inch pipe sewer, laid complete, including all incidentals and appurtenances; per linear foot, \$3.30..... \$1,072 50

2. 830 linear feet of 12-inch pipe sewer, laid complete, including all incidentals and appurtenances; per linear foot, \$2.65..... 2,199 50

3. 366 linear feet of 6-inch house connection drain, laid complete, including all incidentals and appurtenances; per linear foot, \$1.25..... 457 50

4. 1 manhole, complete, with iron heads and covers, including all incidentals and appurtenances; per manhole, \$70..... 70 00

5. 2 sewer basins, complete, of either standard design, with iron pans or gratings, iron basin hoods and connecting culverts, including all incidentals and appurtenances; per basin, \$175..... 350 00

6. 5 cubic yards of extra excavation, including all incidentals and appurtenances; per cubic yard, \$0.50..... 2 50

Total..... \$4,832 00

The time allowed for the completion of the work and full performance of the contract will be sixty (60) consecutive working days.

The amount of security required will be Two Thousand Dollars (\$2,000).

NO. 4. FOR FURNISHING ALL THE LABOR AND MATERIAL REQUIRED FOR CONSTRUCTING A SEWER IN E. 12TH ST. FROM AVENUE N NORTHERLY ABOUT 470 FEET.

The Engineer's preliminary estimate of the quantities is as follows:

1. 518 linear feet of 12-inch pipe sewer, laid complete, including all incidentals and appurtenances; per linear foot, \$2.80..... \$1,450 40

2. 197 linear feet of 6-inch house connection drain, laid complete, including all incidentals and appurtenances; per linear foot, \$1.25..... 246 25

3. 5 manholes, complete, with iron heads and covers, including all incidentals and appurtenances; per manhole, \$70..... 350 00

4. 2,000 feet, Board Measure, of sheeting and bracing, driven in place complete, including all incidentals and appurtenances; per thousand feet, board measure, \$20..... 40 00

5. 5 cubic yards of extra excavation, including all incidentals and appurtenances; per cubic yard, \$0.50..... 2 50

Total..... \$2,089 15

The time allowed for the completion of the work and full performance of the contract will be thirty (30) consecutive working days.

The amount of security required will be One Thousand Dollars (\$1,000).

NO. 5. FOR FURNISHING ALL THE LABOR AND MATERIAL REQUIRED FOR CONSTRUCTING A SEWER IN ATKINS AVE. FROM THE END OF THE EXISTING SEWER ABOUT 295 FEET SOUTH OF NEW LOTS AVE. TO HEGEMAN AVE.

The Engineer's preliminary estimate of the quantities is as follows:

1. 494 linear feet of 12-inch pipe sewer, laid complete, including all incidentals and appurtenances; per linear foot, \$2.45..... \$1,210 30

2. 100 linear feet of 6-inch house connection drain, laid complete, including all incidentals and appurtenances; per linear foot, \$1.25..... 125 00

3. 4 manholes, complete, with iron heads and covers, including all incidentals and appurtenances; per manhole, \$70..... 280 00

4. 2 sewer basins, complete, of either standard design, with iron pans or gratings, iron basin hoods and connecting culverts, including all incidentals and appurtenances; per basin, \$175..... 350 00

5. 5 cubic yards of extra excavation, including all incidentals and appurtenances; per cubic yard, \$0.50..... 2 50

Total..... \$1,967 80

The time allowed for the completion of the work and full performance of the contract will be thirty (30) consecutive working days.

The amount of security required will be Nine Hundred Dollars (\$900).

NO. 6. FOR FURNISHING ALL THE LABOR AND MATERIAL REQUIRED FOR CONSTRUCTING A SEWER IN E. 7TH ST. FROM THE END OF THE EXISTING SEWER NORTH OF AVENUE I TO THE LONG ISLAND RAILROAD (BETWEEN AVENUES H AND J).

The preliminary estimate of the quantities is as follows:

220 linear feet of 12-inch pipe sewer, laid complete, including all incidentals and appurtenances; per linear foot, \$2.45..... \$539 00

132 linear feet of 6-inch house connection drain, laid complete, including all incidentals and appurtenances; per linear foot, \$1.25..... 165 00

2 manholes, complete, with iron heads and covers, including all incidentals and appurtenances; per manhole, \$70..... 140 00

5 cubic yards of extra excavation, including all incidentals and appurtenances; per cubic yard, \$0.50..... 2 50

Total..... \$846 50

The time allowed for the completion of the work and full performance of the contract will be thirty (30) consecutive working days.

The amount of security required will be Four Hundred Dollars (\$400).

NO. 7. FOR FURNISHING ALL THE LABOR AND MATERIAL REQUIRED FOR CONSTRUCTING A SEWER IN NEWPORT ST. BETWEEN AMBOY ST. AND HOPKINSON AVE. THE CONTRACT FOR THE CONSTRUCTION OF WHICH, ENTERED INTO BY THE GUARINO CONTRACTING CO. WITH THE CITY OF NEW YORK, WAS DECLARED ABANDONED AUG. 22, 1917, IN ACCORDANCE WITH SECTION XLIV OF THE CONTRACT.

The Engineer's preliminary estimate of the quantities is as follows:

195 linear feet of 12-inch pipe sewer, laid complete, including all incidentals and appurtenances; per linear foot, \$1.95..... \$380 25

40 linear feet of 6-inch house connection drain, laid complete, including all incidentals and appurtenances; per linear foot, \$0.90..... 36 00

2 manholes, complete, with iron heads and covers, including all incidentals and appurtenances; per manhole, \$50..... 100 00

5 cubic yards of extra excavation, including all incidentals and appurtenances; per cubic yard, \$0.50..... 2 50

Total..... \$518 75

The time allowed for the completion of the work and full performance of the contract will be fifteen (15) consecutive working days.

The amount of security required will be Two Hundred and Fifty Dollars (\$250).

NO. 8. FOR FURNISHING ALL THE LABOR AND MATERIALS REQUIRED TO CONSTRUCT SEWER BASIN ON SHEEPS HEAD BAY ROAD AT THE NORTHWEST CORNER OF FOURTH AVE. THE CONTRACT FOR THE CONSTRUCTION OF WHICH, ENTERED INTO BY THE GUARINO CONTRACTING CO. WITH THE CITY OF NEW YORK, WAS DECLARED ABANDONED ON AUG. 22, 1917, IN ACCORDANCE WITH SECTION XLIV OF THE CONTRACT.

The Engineer's preliminary estimate of the quantities is as follows:

One (1) sewer basin, complete, of special design, including all incidentals and covers, and all incidentals and appurtenances; per sewer basin, \$200..... \$200 00

The time allowed for the completion of the work and full performance of the contract will be ten (10) consecutive working days.

The amount of security required will be One Hundred Dollars (\$100).

NO. 9. FOR FURNISHING ALL THE LABOR AND MATERIAL REQUIRED FOR CONSTRUCTING A SEWER BASIN ON 21ST AVE. AT THE SOUTHERLY CORNER OF 83RD ST. THE CONTRACT FOR THE CONSTRUCTION OF WHICH, ENTERED INTO BY THE GUARINO CONTRACTING CO. WITH

THE CITY OF NEW YORK, WAS DECLARED ABANDONED ON AUG. 22, 1917, IN ACCORDANCE WITH SECTION XLIV OF THE CONTRACT.

The Engineer's preliminary estimate of the quantities is as follows:

One (1) sewer basin complete, of either standard design, with iron pans or gratings, iron basin hood and connecting culvert, including all incidentals and appurtenances; per basin, \$160..... \$160 00

The time allowed for the completion of the work and full performance of the contract will be fifteen (15) consecutive working days.

The amount of security required will be Seventy-five Dollars (\$75).

NO. 10. FOR FURNISHING ALL THE LABOR AND MATERIALS REQUIRED FOR CONSTRUCTING A SEWER BASIN ON PROSPECT PL. AT THE NORTHEAST CORNER OF RALPH AVE. THE CONTRACT FOR THE CONSTRUCTION OF WHICH, ENTERED INTO BY THE GUARINO CONTRACTING CO. WITH THE CITY OF NEW YORK, WAS DECLARED ABANDONED ON AUG. 22, 1917, IN ACCORDANCE WITH SECTION XLIV OF THE CONTRACT.

The Engineer's preliminary estimate of the quantities is as follows:

One (1) sewer basin, complete, of either standard design, with iron pans or gratings, iron basin hood and connecting culvert, including all incidentals and appurtenances; per sewer basin, \$180..... \$180 00

The time allowed for the completion of the work and full performance of the contract will be ten (10) consecutive working days.

The amount of security required will be Ninety Dollars (\$90).

NO. 11. FOR FURNISHING ALL THE LABOR AND MATERIALS REQUIRED TO CONSTRUCT SEWER BASIN AT THE SOUTHEAST CORNER OF NOstrand AVE. AND LINCOLN PL. THE CONTRACT FOR THE CONSTRUCTION OF WHICH, ENTERED INTO BY THE GUARINO CONTRACTING CO. WITH THE CITY OF NEW YORK, WAS DECLARED ABANDONED ON AUG. 22, 1917, IN ACCORDANCE WITH SECTION XLIV OF THE CONTRACT.

The Engineer's preliminary estimate of the quantities is as follows:

One (1) sewer basin, complete, of either standard design, with iron pans or gratings, iron basin hood and connecting culvert, including all incidentals and appurtenances; per sewer basin, \$180..... \$180 00

The time allowed for the completion of the work and full performance of the contract will be ten (10) consecutive working days.

The amount of security required will be Ninety Dollars (\$90).

The foregoing Engineer's preliminary estimates of the total cost for the completed work is to be taken as the 100 per cent. basis and test for bidding. Bids shall each state a single percentage of such 100 per cent. (such as 95 per cent

Time allowed, 30 consecutive working days. Security required, \$3,200.

NO. 6. FOR REGULATING AND PAVING WITH PERMANENT ASPHALT PAVEMENT ON A 6-INCH CONCRETE FOUNDATION THE ROADWAY OF 68TH ST., FROM 6TH AVE. TO 7TH AVE.

The Engineer's estimate is as follows:
720 cubic yards excavation to subgrade.
40 linear feet bluestone heading stones set in concrete.

440 cubic yards concrete.
2,640 square yards asphalt pavement (5 years maintenance).

Time allowed, 30 consecutive working days. Security required, \$2,200.

NO. 7. FOR REGULATING AND PAVING WITH PERMANENT ASPHALT PAVEMENT ON A 6-INCH CONCRETE FOUNDATION THE ROADWAY OF 78TH ST., FROM 5TH AVE. TO 6TH AVE.

The Engineer's estimate is as follows:
685 cubic yards excavation to subgrade.
425 cubic yards concrete.

2,540 square yards asphalt pavement (5 years maintenance).

Time allowed, 30 consecutive working days. Security required, \$2,100.

NO. 8. FOR REGULATING, CURBING WHERE NECESSARY, AND PAVING WITH PERMANENT ASPHALT PAVEMENT ON A 6-INCH CONCRETE FOUNDATION THE ROADWAY OF 80TH ST., FROM 7TH AVE. TO 10TH AVE.

The Engineer's estimate is as follows:
860 cubic yards excavation to subgrade.
42 linear feet bluestone heading stones set in concrete.

80 linear feet steel-bound cement curb.
100 linear feet combined cement curb and gutter.

446 cubic yards concrete.
2,676 square yards asphalt pavement (5 years maintenance).

Time allowed, 30 consecutive working days. Security required, \$2,400.

The bidder will state the price of each item or article contained in the specifications or schedules herein contained or hereto annexed, per linear foot, square yard, cubic yard or other unit of measure, by which the bids will be tested.

The bids will be compared and each contract awarded at a lump sum or aggregate.

Blank forms and further information may be obtained and the plans and drawings may be seen at the office of the Bureau of Highways, the Borough of Brooklyn, Room 502, No. 50 Court st., Brooklyn.

\$28,010
See General Instructions to Bidders on last page, last column, of the "City Record."

DEPARTMENT OF FINANCE.

Confirmation of Assessments.

NOTICES TO PROPERTY OWNERS.

IN PURSUANCE OF SECTION 1018 OF THE Greater New York Charter, the Comptroller of the City of New York hereby gives public notice to all persons, owners of property, affected by the following assessments for LOCAL IMPROVEMENTS IN THE BOROUGH OF BROOKLYN:

SECTION 12.
DOUGLASS ST.—PAVING, from Dumont to Livonia aves. Area of assessment affects blocks 3569 and 3570.

HINSDALE ST.—PAVING, from New Lots rd. to Hegeman ave. Area of assessment affects blocks 3866 and 3867.

THATFORD AVE.—PAVING AND CURBING, from Lott ave. to Hegeman ave. Area of assessment affects blocks 3626 and 3627.

SECTION 15.
SEWER BASINS ON FARRAGUT RD., at the northwest corner of Brooklyn ave., at the northwest corner of E. 37th st., at the northwest corner of E. 38th st., and at the northwest corner of E. 40th st. Area of assessment affects blocks 4982, 4984, 4986, 4999 and 5000.

SECTION 17.
55TH ST.—PAVING, from 15th to 16th aves. Area of assessment affects blocks 5484 and 5488.

SECTION 18.
61ST ST.—SEWER, from 7th to 8th aves. Area of assessment affects blocks 5785 and 5794.

SECTION 19.
SEWER BASINS ON 20th ave., at the north corner of 77th and 78th sts. Area of assessment affects blocks 6239 and 6250.

SEWER, in E. 19th st., from Avenue N to Avenue O. Area of assessment affects blocks 6756 and 6757.

SECTION 21.
BAY 34TH ST.—PAVING, from 86th st. to Bath ave. Area of assessment affects blocks 6861, 6862, 6873 and 6874.

SECTION 23.
SEWER, in Delamere pl. (E. 23rd st.), from Avenue L to Avenue M. Area of assessment affects blocks 7640 and 7641.

The above assessments were confirmed by the Board of Assessors on Oct. 2, 1917, and entered Oct. 2, 1917, in the Record of Titles of Assessments kept in the Bureau for the Collection of Assessments and Arrears of Taxes and Assessments and of Water Rents, and unless the amount assessed for benefit on any person or property shall be paid on or before Dec. 1, 1917, which is sixty days after the date of said entry of the assessment, interest will be collected thereon at the rate of seven per centum per annum, to be calculated from ten days after the date of said entry to the date of payment, as provided by Sections 159 and 1019 of the Greater New York Charter.

The above assessment is payable to the Collector of Assessments and Arrears at his office in the Municipal Building, Court House Square, L. I. City, Borough of Queens, between the hours of 9 a. m. and 2 p. m., and on Saturdays from 9 a. m. to 12 noon.

WILLIAM A. PRENDERGAST, Comptroller.
Dated, New York, Oct. 2, 1917. o6,18

IN PURSUANCE OF SECTION 1018 OF THE Greater New York Charter, the Comptroller of the City of New York hereby gives public notice to all persons, owners of property, affected by the following assessments for LOCAL IMPROVEMENTS IN THE BOROUGH OF THE BRONX:

SECTION 9.
FINDLAY AVE.—PAVING THE ROADWAY AND SETTING CURB, from E. 166th st. to E. 167th st. Area of assessment affects block 2434.

SECTION 10.
ROGERS PL.—PAVING THE ROADWAY AND SETTING CURB, from E. 163rd st. to a point about a hundred and twenty-seven feet southerly therefrom. Area of assessment affects blocks 2696 and 2697.

E. 149TH ST.—REGRADING, GRADING AND REGRADING, SETTING CURBSTONES, FLAGGING SIDEWALKS, LAYING CROSSWALKS, BUILDING APPROACHES, ERECTING FENCES AND PAVING THE ROADWAY, from Southern Boulevard to the east side of Timpani pl. Area of assessment affects blocks 2600 and 2603.

—that the above assessment was confirmed by the Board of Assessors on Oct. 2, 1917, and entered Oct. 2, 1917, in the Record of Titles of Assessments kept in the Bureau for the Collection of Assessments and Arrears of Taxes and Assessments and of Water Rents, and unless the

amount assessed for benefit on any person or property shall be paid on or before Dec. 1, 1917, which is sixty days after the date of said entry of the assessments, interest will be collected thereon at the rate of seven per centum per annum, to be calculated from ten days after the date of said entry to the date of payment, as provided by Sections 159 and 1019 of the Greater New York Charter.

The above assessment is payable to the Collector of Assessments and Arrears at his office in the Municipal Building, Court House Square, L. I. City, Borough of Queens, between the hours of 9 a. m. and 2 p. m., and on Saturdays from 9 a. m. to 12 noon.

WILLIAM A. PRENDERGAST, Comptroller.
Dated, New York, Oct. 2, 1917. o6,18

IN PURSUANCE OF SECTION 1018 OF THE Charter, the Comptroller of the City of New York hereby gives public notice to all persons, owners of property, affected by the following assessments for LOCAL IMPROVEMENTS IN THE BOROUGH OF MANHATTAN:

SECTION 3.
E. AND W. 28TH STS.—ALTERATION AND IMPROVEMENT TO SEWER, between Madison ave. and Broadway. Area of assessment affects blocks 829, 830 and 831, 837 and 838.

SECTION 8.
W. 188TH ST.—SEWER, between Wadsworth and St. Nicholas aves. Area of assessment affects block 2168.

W. 189TH ST.—SEWER, between Wadsworth and St. Nicholas aves. Area of assessment affects block 2168.

The above assessments were confirmed by the Board of Assessors on Oct. 2, 1917, and entered Oct. 2, 1917, in the Record of Titles of Assessments kept in the Bureau for the Collection of Assessments and Arrears of Taxes and Assessments and of Water Rents, and unless the amount assessed for benefit on any person or property shall be paid on or before Dec. 1, 1917, which is sixty days after the date of said entry of the assessment, interest will be collected thereon at the rate of seven per centum per annum, to be calculated from ten days after the date of said entry to the date of payment, as provided by Sections 159 and 1019 of the Greater New York Charter.

The above assessment is payable to the Collector of Assessments and Arrears at his office in the Municipal Building, north side, 3d floor, Manhattan, between the hours of 9 a. m. and 2 p. m., and on Saturdays from 9 a. m. to 12 noon.

WILLIAM A. PRENDERGAST, Comptroller.
Dated, New York, Oct. 2, 1917. o6,18

IN PURSUANCE OF SECTION 1018 OF THE Greater New York Charter, the Comptroller of the City of New York hereby gives public notice to all persons, owners of property, affected by the following assessments for LOCAL IMPROVEMENTS IN THE BOROUGH OF BROOKLYN:

BAY 38TH ST.—REGULATING, GRADING, CURBING AND FLAGGING, from Bath ave. to Benson ave. Area of assessment includes blocks 6877 and 6878.

The above assessments were confirmed by the Board of Assessors on Sept. 25, 1917, and entered Sept. 25, 1917, in the Record of Titles of Assessments kept in the Bureau for the Collection of Assessments and Arrears of Taxes and Assessments and of Water Rents, and unless the amount assessed for benefit on any person or property shall be paid on or before Nov. 24, 1917, which is sixty days after the entry of said assessment, interest will be collected thereon at the rate of seven per centum per annum, to be calculated from ten days after the date of said entry to the date of payment, as provided by Sections 1019 and 159 of the Greater New York Charter.

The above assessments are payable to the Collector of Assessments and Arrears at his office in the Municipal Building, 503 Fulton st., Brooklyn, between the hours of 9 a. m. and 2 p. m., and on Saturdays from 9 a. m. to 12 noon.

WILLIAM A. PRENDERGAST, Comptroller.
Dated, New York, Sept. 25, 1917. o3,15

IN PURSUANCE OF SECTION 1018 OF THE Charter, the Comptroller of the City of New York hereby gives public notice to all persons, owners of property, affected by the following assessments for LOCAL IMPROVEMENTS IN THE BOROUGH OF QUEENS:

FOURTH WARD.
REGULATING AND GRADING THE SIDEWALK SPACES, CURBING, LAYING SIDEWALKS AND CROSSWALKS IN JEROME AVE. (BROADWAY), from Boyd ave. to Greenwood ave.; also PAVING JEROME AVE. from Hatch ave. to Greenwood ave. Area of assessment: Both sides of Jerome ave. from Boyd ave. to Greenwood ave. and to the extent of half a block at the intersecting and terminating streets.

The above assessments were confirmed by the Board of Assessors on Sept. 21, 1917, and entered Sept. 21, 1917, in the Record of Titles of Assessments kept in the Bureau for the Collection of Assessments and Arrears of Taxes and Assessments and of Water Rents, and unless the amount assessed for benefit on any person or property shall be paid on or before November 20, 1917, which is sixty days after the date of said entry of the assessment, interest will be collected thereon at the rate of seven per centum per annum, to be calculated from ten days after the date of said entry to the date of payment, as provided by Sections 159 and 1019 of the Greater New York Charter.

The above assessment is payable to the Collector of Assessments and Arrears at his office in the Municipal Building, Court House Square, L. I. City, Borough of Queens, between the hours of 9 a. m. and 2 p. m., and on Saturdays from 9 a. m. to 12 noon.

WILLIAM A. PRENDERGAST, Comptroller.
Dated, New York, Sept. 21, 1917. o1,11

UPON THE AUTHORIZATION OF THE Commissioners of the Sinking Fund, and pursuant to a resolution adopted by them at a meeting held Sept. 13, 1917, the Comptroller of the City of New York will sell at public auction on

MONDAY, OCTOBER 8, 1917,
at 12 o'clock noon, in Room 368, Municipal Building, Manhattan, the lease of the five-story brick building located at the northeast corner of Walton ave. and E. 159th st., Borough of The Bronx, formerly known as the Tax Maps of The City of New York, Borough of The Bronx, as Lot 31, Block 2468, Section 9, for a period of three years from November 1, 1917.

The minimum or upset rental at which said lease shall be sold is hereby fixed at the sum of Twenty-five Hundred Dollars (\$2,500) per annum, payable quarterly in advance, and the said sale will be made upon the following

TERMS AND CONDITIONS:
The highest bidder will be required to pay twenty-five (25) per cent. of the amount of the yearly rental bid at the time and place of sale; the amount so paid, for one quarter's rent shall be forfeited if the successful bidder does not execute the lease when notified it is ready for execution.

No person shall be received as lessee who is a

delinquent on any former lease for the corporation, and no bid shall be accepted from any person who is in arrears to the corporation upon debt or contract or who is a defaulter as surety or otherwise upon any obligation to the City, as provided by law.

The lease will be in the usual form of leases of like property and will contain, in addition to other terms, covenants and conditions as follows:

First—A clause providing that the lessee shall pay the usual rate for water per meter measurements and comply with the rules and regulations of the Department of Water Supply, Gas and Electricity.

Second—A clause providing that the lessee shall not make any alterations or improvements on the property except with the consent and approval of the Comptroller.

Third—A clause providing that during the term of the lease, or any renewal thereof, the lessee shall keep the building in proper repair, both inside and outside, at his own cost and expense, and shall comply with all the laws and ordinances of the State and City of New York.

Fourth—A clause providing that all repairs, alterations and improvements made on or to the property by the lessee during the period of the lease, or any renewal thereof, shall become the property of the City of New York at the expiration of the lease.

The Comptroller shall have the right to reject any and all bids, if deemed to be in the interest of the City of New York.

E. D. FISHER, Deputy and Acting Comptroller.
Department of Finance, Comptroller's Office, September 21, 1917. a21,08

Interest on City Bonds and Stock.
THE INTEREST DUE ON NOV. 1, 1917, ON registered bonds and stock of The City of New York, and of the former corporations now included therein, will be paid on that day by the Comptroller at his office (Room 851, Municipal Building, at Chambers and Centre sts., in the Borough of Manhattan).

The coupons that are payable in New York or in London for the interest due on Nov. 1, 1917, on assessment bonds and corporate stock of The City of New York will be paid on that day at the option of the holders thereof, either at the office of the Comptroller (Room 851, Municipal Building, at Chambers and Centre sts., in the Borough of Manhattan, New York City), in United States money, or at the office of Seaman Brothers, 18 Austin Friars, London, E. C., England, in sterling.

The coupons that are payable only in New York for interest due on Nov. 1, 1917, on bonds and stock of the present and former City of New York, of former corporations now included in the City of New York, and the former County of Queens, will be paid on that day at the office of the Comptroller (Room 851, in the Municipal Building, at Chambers and Centre sts., in the Borough of Manhattan, New York City).

The books for the transfer of bonds and stock on which interest is payable Nov. 1, 1917, will be closed from Oct. 10, 1917, to Nov. 1, 1917.

WILLIAM A. PRENDERGAST, Comptroller.
City of New York, Department of Finance, Comptroller's Office, Sept. 29, 1917. a29,11

Sureties on Contracts.
UNTIL FURTHER NOTICE SURETY COMPANIES will be accepted as sufficient upon the following contracts to the amounts named:

Supplies of Any Description, Including Gas and Electricity.
One company on a bond up to \$50,000.

When such company is authorized to write that amount as per letter of Comptroller to the surety companies, dated Jan. 1, 1914.

Construction.
One company on a bond up to \$25,000.

Including regulating, grading, paving, sewers, maintenance dredging, construction of parks, parkways, docks, buildings, bridges, tunnels, aqueducts, repairs, heating, ventilating, plumbing, etc.

When such company is authorized to write that amount as per letter of Comptroller to the surety companies, dated Jan. 1, 1914.

Asphalt, Asphalt Block and Wood Block Paving.
Two companies will be required on any and every bond up to amount authorized by letter of Comptroller to the surety companies, dated Jan. 1, 1914.

WILLIAM A. PRENDERGAST, Comptroller.
Corporation Sale of Buildings and Appurtenances Thereon on City Real Estate by Sealed Bids.

AT THE REQUEST OF THE PRESIDENT of the Borough of Queens, public notice is hereby given that the Commissioners of the Sinking Fund, by virtue of the powers vested in them by law, will offer for sale by sealed bids certain encroachments standing upon property owned by The City of New York, acquired by it for street opening purposes in the

Borough of Queens.
Being the buildings, parts of buildings, etc., standing within the lines of 51st st. from Corona ave. to Waldron st., Borough of Queens, which are more particularly described on a certain map on file in the office of the Collector of City Revenue, Department of Finance, Room 368, Municipal Building, Manhattan.

Pursuant to a resolution of the Commissioners of the Sinking Fund, adopted at a meeting held Sept. 13, 1917, the sale by sealed bids at the upset or minimum prices named in the description of each parcel of the above described buildings and appurtenances thereto will be held by direction of the Comptroller on

TUESDAY, OCTOBER 9, 1917,
at 11 a. m., in lots and parcels, and in manner and form, and at upset prices as follows:

Parcel Nos. 152 and 153—Part of two-story frame building, 200 Corona ave., corner of Strong st. Cut 3.5 feet on north side by 9.3 feet on south side. Upset price, \$10.

Parcel Nos. 155 and 156—Part of two and one-half story frame building 204 Corona ave. Cut 14.09 feet on north side by 18.70 feet on south side. Upset price, \$25.

Parcel Nos. 161 and 162—Two and one-half story frame building 214 Corona ave. Upset price, \$200.

Parcel No. 168 and 169—One and one-half story frame building 216 Corona ave. Upset price, \$25.

Parcel Nos. 170 and 173—Two three-story frame buildings 218 and 220 Corona ave., and part of one and one-half story rear building. Cut rear building 29.02 feet on east side by 13.29 feet on south side. Upset price, \$400.

Parcel Nos. 174 and 177—Part of one-story frame store 222 Corona ave. Cut 11.8 feet on south side by 6 feet on rear. One-story frame stable. Also front part of one-story frame store. Cut 5.6 feet on front by 11.8 feet on north side. Also rear part of same store. Cut 1.28 feet on north side by 3.42 feet on rear. Upset price, \$5.

Parcel No. 179—Rear part of two-story frame building 228 Corona ave. Cut 9.83 feet on north side by 2.33 feet on south side. Upset price, \$5.

Parcel No. 185—Part of one and one-half story frame building 6 Sholter ave. Cut 12.03 feet on north side by 5.69 feet on front. Upset price, \$5.

Parcel No. 203—Two chicken coops on 51st st. north of Lewis ave. Upset price, \$2.

Parcel No. 209—Two two-story frame buildings, 22 and 24 Orontes st. Upset price, \$280.

Parcel No. 211—Rear part of two-story frame building 30 Orontes st. Cut 27.37 feet on north side by 8.31 feet on south side. Upset price, \$10.

Parcel No. 214—Rear part of two-story frame building 3 Van Cleeve st. (Highland ave.). Cut 10.38 feet on west side by 10.61 feet on rear. Upset price, \$5.

Parcel No. 219—Two-story frame building 4 Van Doren st. (Hillside ave.). Upset price, \$25.

Parcel No. 220—Two-story frame building 6 Van Doren st. (Hillside ave.). Upset price, \$25.

Parcel No. 226—Part of porch and steps 14 Van Doren st. Upset price, \$2.

Parcel No. 229—Part of two-story frame building 7 Van Doren st. Cut 5.4 feet on front by 3.5 feet on east side. Upset price, \$5.

Parcel No. 230—Part of two-story frame building 9 Van Doren st. Cut 15 feet on west side by 3 feet on rear. Upset price, \$20.

Parcel No. 232—Two-story frame building 11 Van Doren st. Upset price, \$100.

Parcel No. 235—Two-story frame building 13 Van Doren st. Upset price, \$100.

Sealed bids (blank forms of which may be obtained upon application) will be received by the Comptroller at the office of the Collector of City Revenue, Room 368, Municipal Building, Borough of Manhattan, until 11 a. m. on the 9th day of October, 1917, and then publicly opened for the sale for removal of the above described buildings and appurtenances thereto, and the award will be made to the highest bidder within twenty-four hours, or as soon as possible thereafter.

Each parcel must be bid for separately and will be sold in its entirety, as described in above advertisement.

Each and every bid must be accompanied by a deposit of cash or certified check in a sum equal to 25 per cent. of the amount of the bid, except that a minimum deposit of \$50 will be required with all bids, and that a deposit of \$500 will be sufficient to entitle bidders to bid on any or all of the buildings.

Deposits of unsuccessful bidders will be returned within twenty-four hours after successful bidders have paid purchase price in full and given security, and those of successful bidders may be declared forfeited to The City of New York by the Comptroller upon the failure of the successful bidder to further comply with the requirements of the terms and conditions of the sale as set forth hereinafter.

Successful bidders will be required to pay the purchase money and deposit the required security within twenty-four hours of the receipt of notification of the acceptance of their bids.

The Comptroller reserves the right to reject any and all bids and to waive any defects or informalities in any bid should it be deemed in the interest of The City of New York to do so.

All bids must state clearly (1) the number or description of the building or buildings bid for, (2) the amount of the bid, (3) the full name and address of the bidder.

All bids must be inclosed in properly sealed envelopes, marked "Proposals to be opened Oct. 9, 1917," and must be delivered, or mailed in time for their delivery, prior to 11 a. m. of that date to the "Collector of City Revenue, Room 368, Municipal Building, New York City," from whom any further particulars regarding the buildings to be disposed of may be obtained.

THIS BUILDING WILL BE SOLD FOR IMMEDIATE REMOVAL ONLY, SUBJECT TO THE TERMS AND CONDITIONS PRINTED ON THE LAST PAGE OF THIS ISSUE OF THE "CITY RECORD."

EDMUND D. FISHER, Deputy and Acting Comptroller.
City of New York, Department of Finance, Comptroller's Office, September 18, 1917. a27,09

AT THE REQUEST OF THE PRESIDENT of the Borough of Brooklyn, public notice is hereby given that the Commissioners of the Sinking Fund, by virtue of the powers vested in them by law, will offer for sale by sealed bids certain encroachments standing upon property owned by The City of New York, acquired by it for street opening purposes in the

Borough of Brooklyn.
Being the buildings, parts of buildings, etc., standing within the lines of Jerome ave. from E. 17th st. to Sheepshead Bay rd., Borough of Brooklyn, which are more particularly described on a certain map on file in the office of the Collector of City Revenue, Department of Finance, Room 368, Municipal Building, Manhattan.

Pursuant to a resolution of the Commissioners of the Sinking Fund, adopted at a meeting held Sept. 13, 1917, the sale by sealed bids, at the upset or minimum prices named in the description of each parcel of the above buildings and appurtenances thereto, will be held by direction of the Comptroller on

MONDAY, OCTOBER 8, 1917,
at 11 a. m., in lots and parcels, and in manner and form and at upset prices as follows:

Parcel No. 402—Part of one-story frame building at northwest corner of Sheepshead Bay rd. and E. 17th st. and Jerome ave. Cut 14.82 feet on front by 8.81 feet on east side. Upset price, \$10.

Sealed bids (blank forms of which may be obtained upon application) will be received by the Comptroller at the office of the Collector of City Revenue, Room 368, Municipal Building, Borough of Manhattan, until 11 a. m. on the 8th day of October, 1917, and then publicly opened for the sale for removal of the above described buildings and appurtenances thereto, and the award will be made to the highest bidder within twenty-four hours, or as soon as possible thereafter.

Each parcel must be bid for separately and will be sold in its entirety, as described in above advertisement.

Each and every bid must be accompanied by a deposit of cash or certified check in a sum equal to 25 per cent. of the amount of the bid, except that a minimum deposit of \$50 will be required with all bids, and that a deposit of \$500 will be sufficient to entitle bidders to bid on any or all of the buildings.

Deposits of unsuccessful bidders will be returned within twenty-four hours after successful bidders have paid purchase price in full and given security, and those of successful bidders may be declared forfeited to The City of New York by the Comptroller upon the failure of the successful bidder to further comply with the requirements of the terms and conditions of the sale as set forth hereinafter.

Successful bidders will be required to pay the purchase money and deposit the required security within twenty-four hours of the receipt of notification of the acceptance of their bids.

The Comptroller reserves the right to reject any and all bids and to waive any defects or informalities in any bid should it be deemed in the interest of The City of New York to do so.

All bids must state clearly (1) the number or description of the building or buildings bid for, (2) the amount of the bid, (3) the full name and address of the bidder.

All bids must be inclosed in properly sealed envelopes, marked "Proposals to be opened October 8, 1917," and must be delivered, or mailed in time for their delivery, prior to 11 a. m. of that date to the "Collector of City Revenue, Room 368, Municipal Building, New York City," from whom any further particulars regarding the buildings to be disposed of may be obtained.

THIS BUILDING WILL BE SOLD FOR IMMEDIATE REMOVAL ONLY, SUBJECT TO THE TERMS AND CONDITIONS

PRINTED ON THE LAST PAGE OF THIS ISSUE OF THE "CITY RECORD."
E. D. FISHER, Deputy and Acting Comptroller.

City of New York, Department of Finance, Comptroller's Office, September 17, 1917. s21,08

BOARD OF ASSESSORS.

Completion of Assessments.

PUBLIC NOTICE IS HEREBY GIVEN TO the owner or owners of all houses and lots, improved and unimproved lands affected thereby, that the following proposed assessments have been completed and are lodged in the office of the Board of Assessors for examination by all persons interested, viz.:

Borough of Manhattan.
5764. Sewer and appurtenances in E. 76th st., between the East River and a point about 75 feet westerly. Affecting Blocks 1487 and 1488.
5765. Alteration and improvement to sewers in Pine st., between Nassau st. and Broadway; Cedar st., between Broadway and Nassau st.; and Broadway, east side, between Pine st. and Cedar st. Affecting Blocks 46, 47 and 48.
5766. Alteration and improvement to sewer in 90th st., between Lexington ave. and Park ave. Affecting Blocks 1518 and 1519.

Borough of The Bronx.
5118. Regulating, grading, curbing and flagging Park st., from E. 149th st. to Westchester ave. Affecting Blocks 2557 and 2623.
5528. Regulating, grading, curbing, flagging, etc., E. 214th st., from White Plains rd. to Barnes ave., together with an award for damages caused by a change of grade. Affecting Blocks 4661 and 4662.

Borough of Richmond.
5153. Regulating, grading, curbing, flagging, paving, etc., Barrett Boulevard, from Duer Lane to Havenwood rd.; and Havenwood rd., from Barrett Boulevard to Castleton ave. Affecting District 2, Plot 7, Blocks 7, 8 and 150, and Plot 8, Blocks 3, 9, 10, 17 and 18, First Ward.

Borough of Queens.
5478. Regulating, grading, curbing, flagging and paving, Columbia ave., from Queens Boulevard to Laurel Hill Boulevard, Second Ward. Affecting Blocks 1481 to 1490, 1492, 1493, 1495, 1496 and 1498 to 1502.
5561. Paving Cypress ave., from Cody st. (Evergreen pl.) to Cooper ave., Second Ward. Affecting Blocks 2851 and 2854 to 2858.

5583. Regulating, grading, curbing, flagging and paving Church (118th) st., from Jamaica ave. to Liberty ave., Fourth Ward, together with a list of awards for damages caused by a change of grade. Affecting Blocks 224, 225, 272, 276 to 279, 476 to 481 and 557 to 560.

5703. Sewers and appurtenances in Canal ave., from Ridgewood ave. to Syosset st.; Syosset st., from Canal ave. to Shaw ave.; Shaw ave., from Syosset st. to Jamaica ave.; Unum st., from Yarmouth st. to Snediker ave.; Snediker ave., from Unum st. to Jamaica ave.; Jamaica ave., from Syosset st. to Jamaica ave.; Jamaica ave., from Ferry st. to the crown about 200 feet east of the Borough Line; and Yarmouth st., from Jamaica ave. to Ashland st., Fourth Ward. Affecting Block 2813, Second Ward, and Blocks 1 to 27, 50, 52, 54, 56, 60, 61, 62 and 64 to 77, Fourth Ward.

5763. Sewers and appurtenances in Hunterspoint ave., from Van Pelt st. to Borden ave.; Borden ave., from Hunterspoint ave. to Laurel Hill ave.; Laurel Hill ave., from Borden ave. to Towns pl.; Towns pl., from Laurel Hill ave. to Locust st.; Locust st., from Laurel Hill ave. to Anable ave.; Anable ave., from Locust st. to Packard st.; Packard st., from Anable ave. to Greenpoint ave.; Greenpoint ave., from Packard st. to Queens Boulevard; Queens Boulevard, from Greenpoint ave. to Fitting st.; Nelson (Nott) ave., from Packard st. to Bliss st., together with an award for damages caused by a change of grade. Affecting Blocks 16, 26 to 30, 41 to 47, 58 to 66, 79 to 84, 86, 101 to 104, 122, 123 and 124, First Ward, and Blocks 503 to 508, 510, 511, 1379 to 1396, 1398, 1399, 1563, 2303 and 2309, Second Ward.

All persons whose interests are affected by the above named proposed assessments, and who are opposed to the same, or either of them, are requested to present their objections in writing to the Board of Assessors, Room 809, Municipal Building, Manhattan, New York, on or before Tuesday, Oct. 30, 1917, at 10 a. m., at which time and place the said objections will be heard and testimony received in reference thereto.

WILLIAM C. ORMOND, JACOB J. LESSER, ST. GEORGE B. TUCKER, Board of Assessors. Sept. 29, 1917. s29,010

Notice to Present Claims for Damages Under Chapter 540, Laws of 1913.

PUBLIC NOTICE IS HEREBY GIVEN TO all persons claiming to have been injured by the change of grade of the following named streets to present their claims, in writing, to the Secretary of the Board of Assessors, Room 809, Municipal Building, Manhattan, New York City, on or before Monday, Oct. 8, 1917, at 10 a. m., at which place and time the said Board of Assessors will receive evidence and testimony of the nature and extent of such injury.

A map showing such change of grade may be seen at the above office.

Claimants are requested to make their claims for damages upon the blank forms prepared by the Board of Assessors, copies of which may be obtained upon application.

Borough of The Bronx.
E. 138th st., between Brown pl. and St. Ann's ave.
Brook ave., from E. 137th st. to E. 139th st. WILLIAM C. ORMOND, JACOB J. LESSER, ST. GEORGE B. TUCKER, Board of Assessors. Dated, Sept. 24, 1917. s24,08

BOARD OF WATER SUPPLY.

Proposals.

SEALED BIDS WILL BE RECEIVED BY the Board of Water Supply, at its offices, 22nd floor, Municipal Building, Park Row, Centre and Chambers sts., New York City, until 11 a. m. on

TUESDAY, OCTOBER 23, 1917, CONTRACT 189.

FOR THE CONSTRUCTION OF A KEEP-ER'S HOUSE AND GARAGE AND DOING MISCELLANEOUS WORK AT SILVER LAKE RESERVOIR, IN THE BOROUGH OF RICHMOND, NEW YORK CITY. THE KEEPER'S HOUSE WILL BE OF FRAME AND BRICK, 28 FEET BY 26 FEET BY 23 FEET, AND THE GARAGE WILL BE OF BRICK, 40 FEET BY 23 FEET BY 15 FEET.

A statement of the quantities of the various items of work and further information are given in the Information for Bidders, forming part of the contract. At the above place and time the bids will be publicly opened and read. The award of the contract, if awarded, will be made by the Board as soon thereafter as practicable. The Board reserves the right to reject any and all bids.

A bond in the sum of Six Thousand Dollars (\$6,000) will be required for the faithful performance of the contract.

No bid will be received and deposited unless accompanied by a certified check upon a National

or State Bank, drawn to the order of the Comptroller of the City of New York, to the amount of Five Hundred Dollars (\$500).

Time allowed for the completion of the work is 8 consecutive calendar months from the service of notice by the Board to begin work.

Pamphlets containing information for bidders, forms of bid and contract, specifications, contract drawings, etc., can be obtained at the above address, at the office of the Secretary, upon application in person or by mail, by depositing the sum of Ten Dollars (\$10) in cash or its equivalent for each pamphlet. The deposit will be refunded upon the return of the pamphlets in acceptable condition within thirty days from the date on which bids are to be opened.

For further particulars apply to the office of the Principal Assistant Engineer at the above address.

CHARLES STRAUSS, President; CHARLES N. CHADWICK, JOHN F. GALVIN, Commissioners, Board of Water Supply.

NOTE—See General Instructions to Bidders on last page, last column of the "City Record," so far as applicable hereto and not otherwise provided for.

BOARD OF ESTIMATE AND APPORTIONMENT.

Public Hearings.

NOTICE IS HEREBY GIVEN THAT AT THE meeting of the Board of Estimate and Apportionment held on October 5, 1917 (Cal. No. 109), the following resolution was adopted:

Resolved, That the Board of Estimate and Apportionment of The City of New York hereby fixes Friday, October 19, 1917, at 10:30 o'clock a. m., and Room 16, City Hall, Borough of Manhattan, City of New York, as the time and place for a public hearing on a proposed amendment to Paragraph (a) of Section 24 of the Building Zone Resolution, by adding at the end thereof the following:

Provided, also, that the Board of Appeals may, after public notice and hearing, extend for not to exceed one year the time within which such ground story framework, including the second tier of beams, shall be completed in any case where, in the judgment of said Board, actual construction or fabrication was begun early enough to allow, under the then existing conditions, adequate time for completion as above specified, and where such construction or fabrication was diligently prosecuted and where such completion has been prevented by conditions impossible to foresee and beyond the control of the owner and builder.

Dated, New York, October 6, 1917.

JOSEPH HAAG, Secretary, Board of Estimate and Apportionment, Municipal Building. Telephone, 4560 Worth. o6,18

Notices of Public Hearings.

FRANCHISE MATTERS.

PUBLIC NOTICE IS HEREBY GIVEN THAT at a meeting of the Board of Estimate and Apportionment held this day, the following resolutions were adopted:

Whereas, The Seaboard Refrigeration Company has, by a petition presented April 20, 1917, made application to this Board for an extension of time of three (3) years from May 1, 1917, within which to complete the construction of a conduit system under and along Surf avenue, Neptune avenue, West 81st, 12th and 21st streets, Borough of Brooklyn, for the distribution of refrigeration to consumers, authorized by contract dated June 22, 1906, as amended by contracts dated December 20, 1907, October 21, 1913, and December 28, 1915; and

Whereas, Sections 72, 73 and 74 of the Greater New York Charter, as amended by Chapters 629 and 630 of the Laws of 1905, and Chapter 457 of the Laws of 1914, provide for the manner and procedure of making such grants; and

Whereas, In pursuance of such laws, this Board adopted a resolution on May 18, 1917, fixing the date for public hearing thereon as June 15, 1917, at which citizens were entitled to appear and be heard, and publication was had for at least two (2) days in the "Brooklyn Daily Eagle" and "Brooklyn Times," newspapers designated by the Mayor, and in the City Record for ten (10) days immediately prior to the date of hearing, and the public hearing was duly held on such day; and

Whereas, This Board has made inquiry as to the proposed modification and amendment of said contract of June 22, 1906, as amended by said contracts of December 20, 1907, October 21, 1913, and December 28, 1915; now, therefore, it is

Resolved, That the following form of the resolution for the consent or right applied for by the Seaboard Refrigeration Company, containing the form of proposed contract for the grant of such right be hereby introduced and entered in the minutes of this Board, as follows, to wit:

Resolved, That the Board of Estimate and Apportionment hereby consents to certain modifications in the terms and conditions of the said contract of June 22, 1906, as amended by said contracts of December 20, 1907, October 21, 1913, and December 28, 1915, which said contract of June 22, 1906, as amended, otherwise remains unchanged as to all the other terms and conditions expressed therein, and that the Mayor of The City of New York be and he hereby is authorized to execute and deliver such contract in the name and on behalf of The City of New York, as follows, to wit:

PROPOSED FORM OF CONTRACT.

THIS CONTRACT, made and executed in duplicate this day of , 1917, by and between THE CITY OF NEW YORK (hereinafter called the City), party of the first part, by the Mayor of said City, acting for and in the name of said City, under and in pursuance of the authority of the Board of Estimate and Apportionment of said City, and the SEABOARD REFRIGERATION COMPANY (hereinafter called the Company), party of the second part, witnesses:

WHEREAS, Pursuant to resolution adopted by the Board June 15, 1906, approved by the Mayor June 22, 1906, the City, under date of June 22, 1906, entered into a contract with the Company, granting it the franchise, right and privilege of constructing, maintaining and operating a conduit line, with the necessary branches and connections therefrom, under and along certain streets in the Borough of Brooklyn, for the sole purpose of supplying refrigeration to consumers upon certain terms and conditions therein fully set forth; and

WHEREAS, By resolution adopted by the Board September 14, 1906, approved by the Mayor September 19, 1906; by resolution adopted by the Board November 9, 1906, approved by the Mayor November 13, 1906; by resolution adopted by the Board April 26, 1907, approved by the Mayor May 1, 1907; and by resolution adopted by the Board May 10, 1907, approved by the Mayor May 14, 1907, the said contract of June 22, 1906, was amended by extending the time within which the

Company might make the initial payment and security deposit, as required by section 2, Third and Twenty-second, of said contract; and

WHEREAS, Pursuant to resolution adopted by the Board December 13, 1907, approved by the Mayor December 18, 1907, the City, under date of December 20, 1907, entered into a contract with the Company, further amending the said contract of June 22, 1906, by extending the term of grant as specified in section 2, First, reducing the initial and annual payments named in section 2, Third, reducing the security deposit named in section 2, Twenty-second, and extending the time for the completion of the conduit system as specified in section 2, Seventh, of said contract; and

WHEREAS, By resolution adopted by the Board January 31, 1908, approved by the Mayor February 3, 1908, the said contract of June 22, 1906, was again amended by further extending the time within which the Company might make the initial payment and security deposit, as required by section 2, Third and Twenty-second, of said contract; and

WHEREAS, By resolution adopted by the Board May 1, 1908, approved by the Mayor May 8, 1908, said contract of June 22, 1906, was again amended by further extending the time within which the Company might make the security deposit as required by section 2, Twenty-second, of said contract; and

WHEREAS, Pursuant to resolution adopted by the Board September 25, 1913, approved by the Mayor September 30, 1913, the City, under date of October 21, 1913, entered into a contract with the Company, again modifying the said contract of June 22, 1906, by further extending the time for the completion of the conduit system, as specified by section 2, Seventh, of said contract; and

WHEREAS, Pursuant to resolution adopted by the Board November 19, 1915, approved by the Mayor December 1, 1915, the City, under date of December 28, 1915, entered into a contract with the Company again modifying the said contract of June 22, 1906, by extending the term of said contract, decreasing the annual payments thereunder, changing the basis for testing the pipes and for making charges to consumers, and further extending the time for completion of the conduit system, all as provided in section 2 of said contract; and

WHEREAS, The Company has by a verified petition presented April 20, 1917, applied to the Board for a further modification of the said contract of June 22, 1906, extending the time for completion of the conduit system from May 1, 1917, to May 1, 1920.

Now, THEREFORE, in consideration of the sum of fifty dollars (\$50), to be paid by the Company to the City on or before December 1, 1917, and of the mutual covenants herein contained, the parties hereto do hereby covenant and agree as follows:

Section 1. Section 2, subdivisions Seventh and Seventeenth of said contract, as heretofore amended, are hereby amended to read as follows:

"Seventh"—If the conduit line as herein described shall not be constructed and in actual operation in all the streets and avenues and upon all the routes herein described on May 1, 1920, all rights hereby given shall be thereupon and immediately forfeited, without judicial or other proceedings, unless at least fifty (50) per cent. of the conduit line shall then be constructed and in operation, when in such case the forfeiture shall affect only the Company's rights, privileges and franchises on such portion of the conduit line hereby authorized as may be unconstructed on the said date.

"Seventeenth"—If the Company has in position a conduit or pipe line in streets or avenues other than those herein described, then the Company shall remove such conduit or pipe line at its own expense on or before May 1, 1920. If the Company owns a conduit or pipe line in the streets or avenues herein described, such conduit or pipe line shall be deemed to be a conduit line herein authorized, but no right is hereby given to lay or construct a conduit line in addition to that which the Company already has in such streets or avenues.

Section 2. It is mutually understood and agreed that, except as expressly provided herein, nothing in this contract contained shall be deemed to affect in any manner the provisions of the contract entered into between the City and the Company and dated June 22, 1906, as amended by said resolutions adopted September 14, 1906; November 9, 1906; April 26, 1907; May 10, 1907; January 31, 1908; May 1, 1908; and by said contracts dated December 20, 1907, October 21, 1913, and December 28, 1915, and the Company promises, covenants and agrees on its part and behalf to conform to and abide by and perform all the terms, conditions and requirements in such contract of June 22, 1906, as modified by said resolutions and said contracts, and as further modified or altered by the provisions of this instrument.

IN WITNESS WHEREOF, the party of the first part, by its Mayor, thereunto duly authorized by the Board of Estimate and Apportionment of said City, has caused the corporate name of said City to be hereunto signed, and the corporate seal of said City to be hereunto affixed, and the duly authorized, has caused its corporate seal to be hereunto affixed the day and year first above written.

THE CITY OF NEW YORK.

By Mayor.

(Corporate Seal.) City Clerk.

Attest: SEABOARD REFRIGERATION COMPANY.

By President.

(Seal.) Secretary.

(Here add acknowledgments.)

Resolved, That the results of the inquiry made by this Board as to the money value of the proposed franchise and the adequacy of the compensation proposed to be paid therefor and of the terms and conditions as specified and fully set forth in the said contract dated June 22, 1906, as amended by said contracts dated December 20, 1907, October 21, 1913, and December 28, 1915, as further amended by the foregoing form of proposed contract for the consent to such modifications and alterations:

Resolved, That these preambles and resolutions, including the said resolution for the consent of The City of New York to the modifications and alterations as applied for by the Seaboard Refrigeration Company, and the said form of a proposed contract for the grant of such franchise or right, containing said results of such inquiry, after the same shall be entered in full for at least fifteen (15) days immediately prior to Friday, October 19, 1917, in the City Record, together with the following notice, to wit:

NOTICE IS HEREBY GIVEN THAT the Board of Estimate and Apportionment, before authorizing any contract for the consent of the City to certain modifications and amendments in and to the terms and conditions of the said contract of June 22, 1906, as amended by said contracts dated December 20, 1907, October 21, 1913, and December 28, 1915, such modifications and amendments being fully set forth and described in the foregoing form of proposed contract for the grant of such franchise or right, and before adopting any resolution

authorizing such contract, will, at a meeting of said Board to be held in Room 16, City Hall, Borough of Manhattan, City of New York, on Friday, October 19, 1917, at 10:30 o'clock a. m., hold a public hearing thereon, at which citizens shall be entitled to appear and be heard.

Resolved, That a notice of such hearing, stating that copies of the proposed contract and resolution of consent thereto may be obtained by all those interested therein at the Bureau of Franchises, Room 1307, Municipal Building, Centre and Chambers Streets, Borough of Manhattan, shall be published at least twice, at the expense of the proposed grantee, during the ten (10) days immediately prior to Friday, October 19, 1917, in the "Brooklyn Daily Eagle" and "Brooklyn Times," the two daily newspapers in which the petition and notice of hearing thereon have been published.

JAMES D. MCGANN, Assistant Secretary, Room 1307 Municipal Building. Telephone, 4560 Worth.

Dated, New York, Sept. 21, 1917. o1,19

PUBLIC NOTICE IS HEREBY GIVEN THAT at the meeting of the Board of Estimate and Apportionment held this day the following resolutions were adopted:

Whereas, The Staten Island Rapid Transit Railway Company has, under date of April 25, 1917, made application to this Board for the grant of the right, privilege and franchise to construct, maintain and operate five standard gauge railroad tracks over and across Western Avenue, in the Third Ward, Borough of Richmond; and

Whereas, Sections 72, 73 and 74 of the Greater New York Charter, as amended by Chapters 629 and 630 of the Laws of 1905, and Chapter 457 of the Laws of 1914, provide for the manner and procedure of making such grants; and

Whereas, In pursuance of such laws, this Board adopted a resolution on June 1, 1917, fixing the date for public hearing thereon as June 29, 1917, at which citizens were entitled to appear and be heard, and publication was had for at least two (2) days in the "Brooklyn Times" and the "Evening World," newspapers designated by the Mayor, and in the City Record for ten (10) days immediately prior to the date of hearing, and the public hearing was duly held on such day; and

Whereas, This Board has made inquiry as to the money value of the franchise or right applied for and proposed to be granted to The Staten Island Rapid Transit Railway Company, and the adequacy of the compensation proposed to be paid therefor; now, therefore, it is

Resolved, That the following form of the resolution for the grant of the franchise or right applied for by The Staten Island Rapid Transit Railway Company, containing the form of proposed contract for the grant of such franchise or right, be hereby introduced and entered in the minutes of this Board, as follows, to wit:

Resolved, That the Board of Estimate and Apportionment hereby grants to The Staten Island Rapid Transit Railway Company the franchise or right fully set out and described in the following form of proposed contract for the grant thereof, embodying all of the terms and conditions, including the provisions as to rates, fares and charges upon and subject to the terms and conditions in said proposed form of contract contained, and that the Mayor of The City of New York be and he hereby is authorized to execute and deliver such contract in the name and on behalf of The City of New York, as follows, to wit:

PROPOSED FORM OF CONTRACT.

This contract, made and executed in duplicate this day of , 1917, by and between THE CITY OF NEW YORK (hereinafter called the City), party of the first part, by the Mayor of said City, acting for and in the name of said City, under and in pursuance of the authority of the Board of Estimate and Apportionment of said City (hereinafter called the Board) and THE STATEN ISLAND RAPID TRANSIT RAILWAY COMPANY (hereinafter called the Company), party of the second part, witnesses:

In consideration of the mutual covenants and agreements herein contained, the parties hereto do hereby covenant and agree as follows:

Section 1. The City hereby grants to the Company, subject to the conditions and provisions hereinafter set forth, the right and privilege to construct, maintain and operate five (5) standard gauge railroad tracks over and across Western Avenue, in the Third Ward, Borough of Richmond, the center line of the northerly four of said five tracks to be approximately one thousand (1,000) feet and thirty (30) feet northerly from the center line of Washington Avenue; said five tracks to connect the terminal yard of the Company, located on either side of Western Avenue.

All as shown on a map entitled:

"Map showing proposed tracks across Western Ave., Third Ward, Borough of Richmond, City of New York, to accompany the petition of April 25th, 1917—The Staten Island Rapid Transit Ry. Co. to the Board of Estimate and Apportionment."

—signed by W. H. Averell, General Manager, and Wm. B. Redgrave, District Engineer; which map is attached to and made a part of this contract.

Section 2. The grant of this right and privilege is subject to the following conditions, which shall be complied with by the Company. First—The said right and privilege to construct, maintain and operate said railroad tracks shall be held and enjoyed by the Company from the date on which this contract is signed by the Mayor to and until October 28, 1924, with the privilege of renewal of said contract for the further period of twenty-five (25) years, upon a fair revaluation of such right and privilege.

If the Company shall determine to exercise its privilege of renewal it shall make application to the Board at any time not earlier than two (2) years and not later than one (1) year before the expiration of the original term of this contract. The time within which such application for renewal must be made is of the essence of this contract, and a failure of the Company to present its application within the time fixed shall be considered as an election on the part of the Company not to take advantage of the renewal privilege and as a relinquishment of its right to such renewal, in which event the franchise shall terminate on the last day of the original term of this contract.

The determination of the revaluation shall be sufficient if agreed to in writing by the Company and the Board, but in no case shall the annual rate of compensation to the City be fixed at a less amount than the sum required to be paid during the last year prior to the termination of the original term of this contract. If the Company and the Board shall not reach such agreement on or before the day nine (9) months before the expiration of the original term of this contract, then the parties hereby agree that the annual rate for the renewal term shall be determined by three disinterested persons selected in the following manner:

One disinterested person shall be chosen by the Board; one disinterested person shall be chosen by the Company; these two shall choose a third disinterested person, and the three so chosen shall act as appraisers and shall make the revaluation aforesaid. Such appraisers shall be chosen at least six (6) months prior to the expiration of the original term of this contract, and their report shall be filed with the Board within three (3) months after they are chosen. They shall act as appraisers and not as arbitrators.

They may base their judgment upon their own experience and upon such information as they may obtain by inquiries and investigation, without the presence of either party. They shall have the right to examine any of the books of the Company and of its officers under oath. The valuation so ascertained and agreed to by any two of such appraisers shall be conclusive upon both parties, but no annual sum shall, in any event be less than the sum required to be paid for the last year of the original term of this contract. If in any case the annual rate shall not be fixed prior to the termination of the original term of this contract, then the Company shall pay the annual rate theretofore prevailing until the new rate shall be determined, and shall then make up to the City the amount of any excess of the annual rate then determined over the previous annual rate. The entire expense of such appraisal shall be borne jointly by the City and the Company, each paying one-half thereof.

Second—The Company shall pay to the City for this right and privilege during the original term of this contract expiring October 28, 1934, the following sums of money:

(a) The sum of one thousand dollars (\$1,000) in cash within three (3) months after the date on which this contract is signed by the Mayor and before anything is done in exercise of the privilege hereby granted.

(b) From the date when the annual charges commence as hereinabove provided until October 28, 1924, the annual sum of five hundred dollars (\$500).

During the succeeding term of five (5) years, the annual sum of seven hundred and fifty dollars (\$750).

During the last term of five (5) years the annual sum of one thousand dollars (\$1,000).

The annual charges shall commence on the date upon which the Company obtains the permission and approval of the Public Service Commission, as required by Section 53 of the Public Service Commission Law. The Company hereby agrees to file its application with the Public Service Commission for such permission and approval within ten (10) days from the date upon which this contract is signed by the Mayor. The annual charges as above shall be paid into the treasury of the City on November 1 of each year, and shall be for the amount due to September 30 next preceding; provided that the first annual payment shall be only for that proportion of the first annual charge as the time between the date when the annual charges commence as hereinabove provided and September 30 following shall bear to the whole of one year.

Any and all payments to be made by the terms of this contract to the City by the Company shall not be considered in any manner in the nature of a tax, but such payments shall be made in addition to any and all taxes of whatever kind or description, now or hereafter required to be paid by any ordinance of the City, or resolution of the Board, or any law of the State of New York.

Third—The annual charges or payments herein provided for shall continue throughout the whole term of this contract, notwithstanding any clause in any statute or in the charter of any railroad or railway company providing for payment for railroad or railway rights or franchises at a different rate.

Fourth—The rights and privileges hereby granted shall not be assigned or transferred, either in whole or in part, whether by consolidation, merger, reorganization or otherwise, or leased or sublet in any manner, either in whole or in part, without the consent of the City, acting by the Board, evidenced by an instrument under seal, anything herein contained to the contrary thereof in any wise notwithstanding, and the granting, giving or waiving of any one or more of such consents shall not render unnecessary any subsequent consent or consents, nor shall the title thereto, or right, interest or property therein pass to or vest in any other person or corporation whatsoever, either by the act of the Company or by operation of law, whether under the provisions of the statutes relating to the consolidation, merger or reorganization of corporations or otherwise, unless, in addition to obtaining the above consent of the Board, the proposed successor in title to the rights of the Company shall file with the Board an instrument under seal, agreeing to assume and be bound by each and all of the terms and conditions of this contract and agreeing to waive any more favorable conditions created by its charter or any statute relating to the consolidation, merger, or reorganization of corporations or otherwise.

The filing of such agreement shall constitute a condition precedent to the passing to or vesting in such proposed successor in title to the rights of the Company of the rights and privileges hereby granted, or of any portion thereof, or of any right, interest or property therein. In case of the failure of such proposed successor in title to the rights of the Company to file such agreement within sixty (60) days after the date on which such succession in title is to take effect, the right and privilege hereby granted may be forfeited, or the consent of the City provided for herein may be revoked by resolution of the Board.

Fifth—Upon the termination of the original term of this contract, or if the same be renewed, then at the termination of the said renewal term, or upon the termination or forfeiture of the right and privilege hereby granted for any cause, or upon the dissolution of the Company before such termination, the tracks and other property of the Company constructed or existing pursuant to this contract within the streets shall become the property of the City without cost, and the same may be used or disposed of by the City for any purpose whatsoever, or the same may be leased to any company or individual.

If, however, at any time preceding the date upon which this contract shall terminate, the Board shall so order by resolution and give notice to the Company, the Company shall, upon the termination of this contract, remove any and all of its tracks and other property constructed or existing pursuant to this contract and the said streets shall be restored to their original condition at the sole cost and expense of the Company.

Sixth—The Company shall commence and complete the construction of the tracks and appurtenances herein authorized within three (3) years from the date upon which this contract is signed by the Mayor, otherwise this right and privilege shall cease and determine.

Seventh—The tracks hereby authorized shall be constructed and maintained across Western avenue upon a bridge or viaduct. The Company shall pay the entire cost of the construction and maintenance of such tracks and bridge or viaduct and in addition shall pay the following:

(a) The cost of the protection of all surface and subsurface structures which shall be in any way disturbed by the construction, reconstruction, repair or removal of such tracks, and the bridge or viaduct.

(b) All changes in sewer or other subsurface structures made necessary by the construction, reconstruction, repair or removal of the said tracks and the bridge or viaduct including the laying or relaying of pipes, conduits, sewers or other structures.

(c) The replacing or restoring the pavement in said street which may be disturbed during the construction, reconstruction, repair or removal of the tracks, and the bridge or viaduct.

(d) The inspection of all work during the construction, reconstruction, repair or removal of the tracks, and the bridge or viaduct, as herein

provided, which may be required by the President of the Borough of Richmond and the Commissioner of Water Supply, Gas and Electricity.

Eighth—Before the work of construction, reconstruction, repair or removal shall be begun the Company shall obtain permits to do the work from the President of the Borough of Richmond and from the Commissioner of Water Supply, Gas and Electricity. The Company shall perform all the duties which may be imposed upon it by these officials, as conditions of such permits, provided such conditions are not inconsistent with the provisions of this contract. The Company shall submit to these officials working plans, which shall include and show in detail the method of construction, reconstruction, repair or removal of said railroad tracks and the bridge or viaduct, and the mode of protection of or changes in all subsurface structures required by such construction, reconstruction, repair or removal.

Ninth—The bridge or viaduct to be constructed under this contract shall, subject to the approval of the President of the Borough of Richmond, be constructed in a single span from house-line to house-line, and there shall not be any supporting columns erected in the street. Such bridge or viaduct shall have a vertical clearance of not less than sixteen (16) feet above the surface of said street at the center line thereof and shall have the drip pans placed under the same for the entire width of the street. The said tracks and bridge or viaduct shall be constructed, maintained and operated at the expense of the Company, subject to the supervision, control and inspection of the proper authorities of the City who have jurisdiction over such matters under the Charter of the City or under this contract.

Tenth—Should the grade or lines of Western avenue be changed at any time during the term of this contract, whether original or renewal, the Company shall, at its own cost and expense, change or reconstruct the said bridge or viaduct under the supervision of the proper authorities of the city so that there shall be at all times a vertical clearance of not less than sixteen (16) feet above the surface of the street at the center line thereof, and that no portion of the piers or abutments of said bridge or viaduct shall encroach within the lines of said street as changed.

Should Western avenue be widened, the Company shall make no claim for, nor shall it be entitled, as against the City, to any compensation or damages by reason of the taking of any portion of the piers or abutments of the bridge or viaduct in condemnation proceedings.

Eleventh—Free and uninterrupted access to and passage over Western avenue shall be maintained at all times, both during construction and thereafter, unless otherwise directed by the President of the Borough of Richmond, and no cars shall be allowed to stand upon said railroad tracks within the limits of said street.

Twelfth—This right and privilege is granted on the further and express condition that all laws or ordinances now in force, or which may hereafter be adopted, shall be strictly complied with.

Thirteenth—This grant is upon the express condition that the Company, within thirty (30) days after the signing of this contract by the Mayor, and before anything is done in exercise of the rights and privileges hereby granted, shall deposit with the Comptroller of the City the sum of two thousand dollars (\$2,000), either in money or securities to be approved by the Comptroller, which fund shall be security for the performance by the Company of all the terms and conditions of this contract and for its compliance with all the orders of the Board and of the officials of the City acting under the powers herein reserved. From said fund deductions may be made as hereinafter provided.

(a) Should the Company, within such time after notice as may be herein prescribed, or where no time is prescribed, within such time as the Board or the proper official of the City may hereafter prescribe, fail to comply with the provisions of this contract or with the orders of the Board or of the officials of the City herein named or referred to, relating to:

Paving and repairing of the streets, Protecting the City's structures during the construction, reconstruction, repair or removal of the tracks and bridge or viaduct hereby authorized,

Protecting the Company's tracks, appurtenances or other structures during the performance of any public work or operation of the Company on account of the changing of the lines or grades of the streets,

Or with any other provision of this contract which may affect the repair, protection and maintenance of the streets or of the City's structures within the streets, the City shall have the right to cause the work to be done or the defect remedied and to reimburse itself for the cost of such work by deducting such cost, with interest, from the security fund hereinabove provided for. Such deduction shall be made by the Comptroller upon the direction of the Board.

(b) Should the Company, within ten (10) days after the demand has been made upon it, fail to pay to the City the cost of any alterations to the construction, maintenance or operation of the tracks and bridge or viaduct hereby authorized, or fail to repay to the City any damages caused to persons or property which the City shall be compelled to pay by reason of the construction, maintenance or operation of the said tracks and bridge or viaduct, or by reason of any acts or defaults of the Company in connection therewith, the City shall have the right to collect such costs or damages, with interest, by deducting the amount of the same, with interest, from the security fund hereinabove provided for. Such deduction shall be made by the Comptroller upon the direction of the Board.

(c) Should the Company fail to pay to the City the annual charges required to be paid by this contract, within the time fixed for the payment thereof, the City shall have the right to collect the amount of such charges, with interest, by deducting the same from the security fund hereinabove provided for. Such deduction shall be made by the Comptroller without further or other direction.

(d) Should the Company fail to comply with the provisions of this contract, or with the orders of the Board or of the officials of the City herein named or referred to, then the Company may be required to pay to the City, as liquidated damages for each breach or violation, the following sums:

For failure to maintain the tracks and bridge or viaduct in good condition throughout the whole term of this contract, the sum of two hundred and fifty dollars (\$250) for each day during which the default or defect remains.

For failure to comply with any other provision of this contract as to which liquidated damages are not fixed herein, the sum of fifty dollars (\$50) per day for each day during which such failure or default shall continue.

All of such sums may be collected by deducting the same from the security fund hereinabove provided for.

The procedure for the collection of such liquidated damages shall be as follows:

Whenever the Board shall have knowledge of any such breach or violation on the part of the Company, the Board shall give notice to the Company, specifying the nature of such breach or violation and the amount of liquidated damages which it is proposed to collect therefor, and directing its President or other officer to appear

before the Board on a certain day, not less than ten (10) days after the service of such notice, to show cause why the Company should not be required to pay such liquidated damages in accordance with the foregoing provisions. If the Company fails to make an appearance, or, after a hearing, appears in the judgment of the Board to be in fault, the Board shall forthwith direct the Comptroller to collect such liquidated damages by deducting the amount of the same from the security fund hereinabove provided for.

(e) In case of any deductions from the security fund pursuant to this contract, either for the reimbursement of the City for work done by it or amounts expended by it on behalf of the Company, or amounts paid by it to any person by reason of any act or default of the Company, or for the collection by the City of the annual charges herein provided, or of liquidated damages, the Company shall, upon ten (10) days' notice by the Comptroller, deposit with the Comptroller a sum, either in money or securities, sufficient to restore such security fund to its original amount of two thousand dollars (\$2,000), and in default thereof, the right and privilege hereby granted may be forfeited by the City.

(f) Should the right and privilege hereby granted be forfeited pursuant to the provisions of this contract, or should such right and privilege be terminated upon the dissolution of the Company as herein provided, the security fund hereinabove provided for shall be forfeited to the City as liquidated damages for failure of the Company to perform this contract pursuant to the terms hereof.

(g) No action or proceeding or right under the provisions of this subdivision shall affect any other legal remedies or causes of action belonging to the City.

The provisions for the reimbursement of the City for work done by it or amounts expended by it on behalf of the Company, or amounts paid by it to any person by reason of any act or default of the Company or for the collection by it of the annual charges, or of liquidated damages, are and shall be in addition to the City's right as herein reserved to forfeit the right and privilege hereby granted.

Fourteenth—In case of any violation or breach or failure to comply with any of the provisions herein contained, or with any orders of the Board or any official of the City acting under the powers herein reserved, the right and privilege hereby granted may be forfeited by resolution of the Board, which said resolution may contain a provision to the effect that the tracks and bridge or viaduct constructed and in use by virtue of this contract shall thereupon become the property of the City without proceedings at law or in equity. Provided, however, that such action by the Board shall not be taken until the Board shall give notice to the Company to appear before it on a certain day, not less than ten (10) days after the date of such notice, to show cause why such resolution declaring this right and privilege forfeited should not be adopted. In case the Company fails to appear, action may be taken by the Board forthwith.

Nothing herein contained shall affect in any way the right of the Company to apply to a court of competent jurisdiction for a review of any action of the Board forfeiting the right and privilege hereby granted.

Fifteenth—The Company shall assume all liability for damages to persons or property occasioned by reason of the construction, maintenance and operation of the tracks and bridge or viaduct hereby authorized, and it is a condition of this contract that the City shall assume no liability whatsoever to either persons or property on account of the same, and the Company shall repay to the City any damage which the City shall be compelled to pay by reason of any acts or default of the Company.

Sixteenth—The words "notice" or "direction," wherever used in this contract, shall be deemed to mean a written notice or direction. Every such notice or direction to be served upon the Company shall be delivered at such office in the City as shall have been designated by the Company, or if no such office shall have been designated, or if such designation shall have for any reason become inoperative, shall be mailed in the City, postage prepaid, addressed to the Company at the City. Delivery by mailing of such notice or direction, as above provided, shall be equivalent to direct personal notice or direction, and shall be deemed to have been given at the time of delivery or mailing.

SECTION 3. Nothing in this contract contained shall be construed as in any way limiting the present or future jurisdiction of the Public Service Commission under the Laws of the State of New York.

SECTION 4. Nothing in this contract contained shall be deemed to limit in any way the police power now vested in or hereafter to be delegated or granted to the City by the State of New York.

SECTION 5. The Company promises, covenants and agrees to conform to and abide by and perform all the terms, conditions and requirements in this contract fixed and contained.

Resolved, That the party of the first part, by its Mayor, thereunto duly authorized by the Board of Estimate and Apportionment of said City, has caused the corporate name of said City to be hereunto signed and the corporate seal of said City to be hereunto affixed, and the party of the second part, by its officers, hereunto duly authorized, has caused its corporate name to be hereunto signed and its corporate seal to be hereunto affixed the day and year first above written.

THE CITY OF NEW YORK,

By _____ Mayor.

(Seal.) City Clerk.

THE STATEN ISLAND RAPID TRANSIT RAILWAY COMPANY, By _____ Vice-President.

(Seal.) Secretary.

Resolved, That the results of the inquiry made by this Board as to the money value of the franchise or right proposed to be granted and the adequacy of the compensation proposed to be paid therefor, and of the terms and conditions, including the provisions as to rates, fares and charges, are as hereinbefore specified and fully set forth in and by the foregoing form of proposed contract for the grant of such franchise or right.

Resolved, That these preambles and resolutions, including the said resolution for the grant of a franchise or right applied for by The Staten Island Rapid Transit Railway Company, and the said form of a proposed contract for the grant of such franchise or right, containing said results of such inquiry, after the same shall be entered in the minutes of this Board shall be published for at least fifteen (15) days immediately prior to Friday, October 19, 1917, in the "City Record," together with the following notice, to wit:

NOTICE IS HEREBY GIVEN that the Board of Estimate and Apportionment before authorizing any contract for the grant of the franchise or right applied for by The Staten Island Rapid Transit Railway Company, and fully set forth and described in the following form of proposed contract for the grant of such franchise or right, and before adopting any resolutions authorizing such contract, will, at a meeting of said Board, to be held in Room 16, City Hall, Borough of Manhattan, City of New York, on Friday, October 19, 1917, at 10.30 o'clock a. m., hold a public hearing

thereon, at which citizens shall be entitled to appear and be heard.

Resolved, That a notice of such hearing, stating that copies of the proposed contract and resolution of consent thereto may be obtained by all those interested therein at the Bureau of Franchises, Room 1307, Municipal Building, Centre and Chambers streets, Borough of Manhattan, shall be published at least twice at the expense of the proposed grantee, during the ten (10) days immediately prior to Friday, October 19, 1917, in the "Brooklyn Times" and "Evening World," the two daily newspapers in which the petition and notice of hearing thereon have been published.

JAMES D. McGANN, Assistant Secretary, Room 1307, Municipal Building. Telephone, 4560 Worth.

Dated, New York, September 21, 1917. *al*19

PUBLIC NOTICE IS HEREBY GIVEN THAT at the meeting of the Board of Estimate and Apportionment held this day the following resolutions were adopted:

Whereas, The Merchants Refrigerating Company has, by a petition dated April 16, 1917, made application to this Board for certain modifications in and to the contract dated October 21, 1910, as amended by contract dated May 15, 1913, authorizing said Company to construct, maintain and operate conduits for refrigeration purposes within limited districts in the Borough of Manhattan; and

Whereas, Sections 72, 73 and 74 of the Greater New York Charter, as amended by Chapters 629 and 630 of the Laws of 1905, and Chapter 467 of the Laws of 1914, provide for the manner and procedure of making such grants; and

Whereas, In pursuance of such law, this Board adopted a resolution on April 20, 1917, fixing the date for public hearing thereon as May 18, 1917, at which citizens were entitled to appear and be heard, and publication was had for at least two (2) days in the "Journal of Commerce" and "Evening World," newspapers designated by the Mayor, and in the City Record for ten (10) days immediately prior to the date of the hearing, and the public hearing was duly held on such day; and

Whereas, This Board has made inquiry as to the proposed modification and amendment of said contract of October 21, 1910, as amended by said contract of May 15, 1913; now, therefore, it is Resolved, That the following form of the resolution for the consent or right applied for by the Merchants Refrigerating Company, containing the form of proposed contract for the grant of such right, be hereby introduced and entered in the minutes of this Board, as follows, to wit:

Resolved, That the Board of Estimate and Apportionment hereby consents to certain modifications in the terms and conditions of the said contract of October 21, 1910, as amended by said contract of May 15, 1913, such modified terms and conditions being fully set forth and described in the following form of proposed contract for the grant thereof, embodying such terms and conditions as modify or alter said contract of October 21, 1910, as amended by said contract of May 15, 1913, which said contract of October 21, 1910, as amended, otherwise remains unchanged as to all the other terms and conditions expressed therein, and that the Mayor of the City of New York be and he hereby is authorized to execute and deliver such contract in the name and on behalf of The City of New York, as follows, to wit:

PROPOSED FORM OF CONTRACT.

This contract, made and executed in duplicate, this day of _____ 1917, by and between THE CITY OF NEW YORK (hereinafter called the City), party of the first part, by the Mayor of said City, acting for and in the name of said City, under and in pursuance of the authority of the Board of Estimate and Apportionment of said City, and the MERCHANTS REFRIGERATING COMPANY (hereinafter called the Company), party of the second part, WITNESSETH:

WHEREAS, By contract dated October 21, 1910, the City granted to the Company the right and privilege to construct, maintain and operate conduits of a maximum outside diameter of twelve (12) inches in and under the surface of the streets in certain districts in the Borough of Manhattan, City of New York, for the purpose of supplying refrigeration to consumers, upon certain conditions therein fully set forth; and

WHEREAS, By resolution adopted April 24, 1913, approved by the Mayor April 28, 1913, and by contract dated May 15, 1913, said contract of October 21, 1910, was amended and modified by extending District No. 2, named and described in Section 1 thereof, and by increasing the annual payments and security deposit specified in Section 2, Subdivisions Second and Twenty-third thereof; and

WHEREAS, By a petition dated April 16, 1917, the Company has applied to the Board for a further modification of said contract of October 21, 1910.

By increasing the maximum outside dimensions of the conduits which may be constructed thereunder from 12 inches in diameter to 35 x 20 inches.

Now, THEREFORE, in consideration of the increased annual payments herein provided for and of the mutual covenants herein contained, the parties hereto do hereby covenant and agree as follows:

SECTION 1. Section 1 of said contract of October 21, 1910, as heretofore amended, is hereby amended by changing and modifying the first paragraph of said section to read as follows:

SECTION 1. The City hereby grants to the Company, subject to the conditions and provisions hereinafter set forth, the right and privilege to construct, maintain and operate certain conduits with the necessary branches and extensions therefrom, leading directly into private property, for the sole purpose of supplying refrigeration to consumers, provided that except as hereinafter specified in this section, no conduit be of a greater outside diameter than twelve (12) inches, including insulation or other covering; the same to be constructed and operated only beneath the surface of such of the streets, avenues and highways situate within the Borough of Manhattan, City of New York, as are included within the districts bounded and described as follows:

Section 1 of said contract is further amended by adding, to said section, at the end thereof, the following new paragraph:

In the following locations the Company shall have the right to construct, maintain and operate a conduit of an outside diameter, including insulation and other covering not to exceed 35 x 20 inches:

In North Moore street from a point about 138 feet 6 inches east of the easterly line of Hudson street, westerly along North Moore street to Hudson street; thence southerly along Hudson street to Harrison street; thence westerly along Harrison street to the southwesterly corner of Staple and Harrison streets, with a branch from the Hudson street line westerly along Franklin street to a point about 187 feet west of the westerly line of Hudson street.

In Staple street from a point about 87 feet north of the northerly line of Duane street, southerly along Staple street and across Duane street and the triangle known as Duane Park to the southerly line of Duane street at a point about 125 feet west of westerly line of Hudson street.

In the following locations the Company shall have the right to construct and maintain a con-

NOTICE IS HEREBY GIVEN THAT AT THE meeting of the Board of Estimate and Apportionment held on September 28, 1917 (Cal. No. 2), the Board adopted the following resolutions fixing Friday, October 19, 1917, at 10.30 o'clock a. m., and Room 16, City Hall, Borough of Manhattan, as the time and place for a public hearing on a proposed amendment of Section 24 (a) of the Building Zone resolution, as recommended in a resolution presented to the Board by the President of the Board of Aldermen at the meeting held September 28, 1917 (Cal. No. 2).

Resolved, That the Board of Estimate and Apportionment hereby fixes Friday, October 19, 1917, and Room 16, City Hall, Borough of Manhattan, as the time and place for a Public Hearing on a proposed amendment of Section 24 (a) of the Building Zone Resolution, so as to read as follows:

Sec. 24. Completion and Restoration of Existing Buildings. (a) Nothing herein contained shall require any change in the plans, construction or designated use of a building for which a building permit has been heretofore issued, or plans for which are on file with the building superintendent or with the tenement house department at

NOTICE IS HEREBY GIVEN THAT AT THE meeting of the Board of Estimate and Apportionment held on September 21, 1917 (Cal. No. 258), the following resolutions were adopted:

Whereas, the Board of Estimate and Apportionment, under resolution adopted on June 30, 1916, authorized a proceeding for acquiring title to South street, from New York avenue to Waltham (Henry) street, subject to the easements of the old Southern Railroad Division of the Long Island Railroad Company, Borough of Queens; and

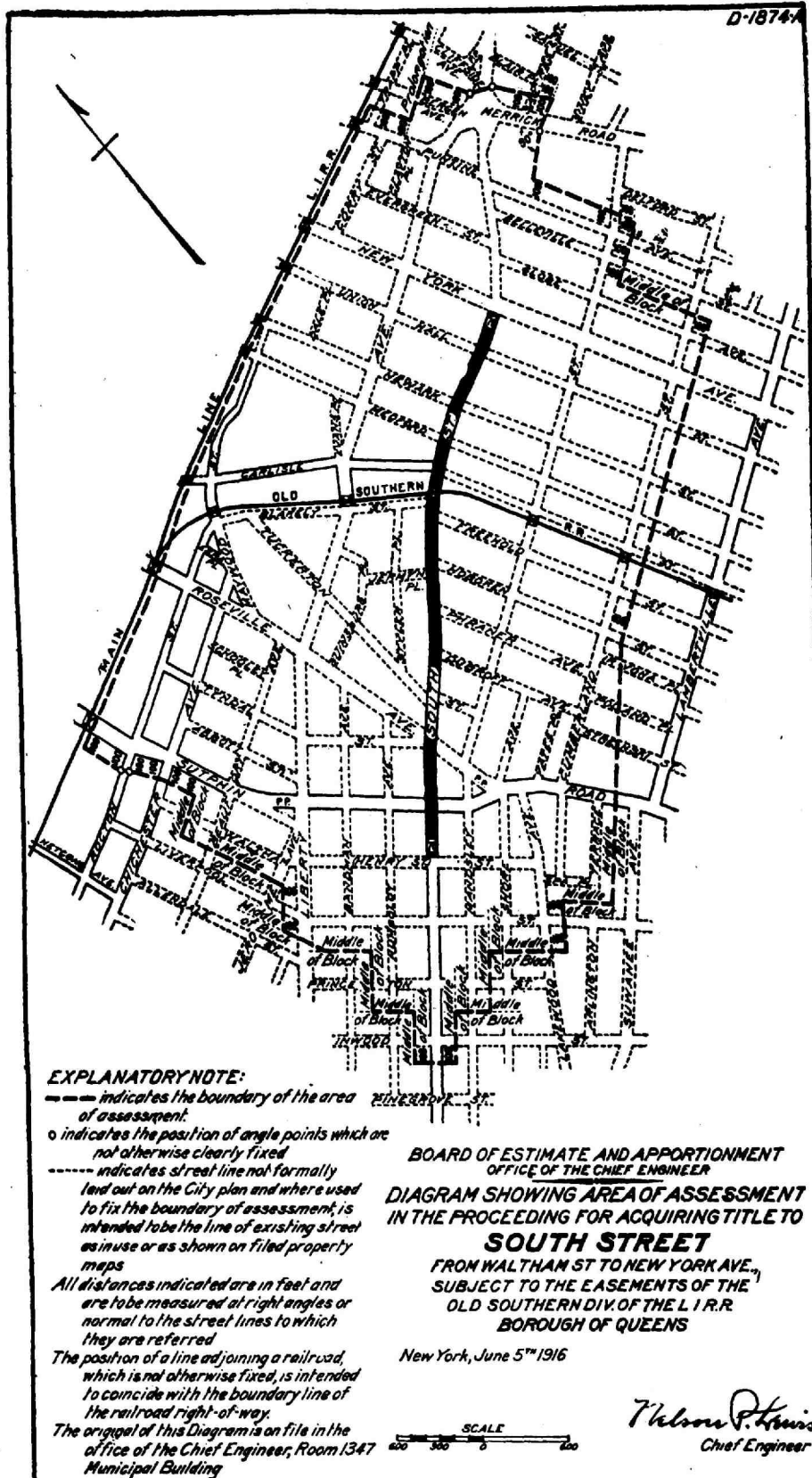
Whereas, the Board of Estimate and Apportionment, on June 8, 1917, adopted a resolution changing the map or plan of The City of New York by establishing lines and grades for the street system within the territory bounded approximately by Van Wyck Boulevard (Van Wyck avenue), 101st avenue (Jerome avenue, Broadway), Remington street, 97th avenue (Beaumont avenue), Brinsford street (Longfellow avenue), 95th (Chichester) avenue, Liverpool avenue (Bryant avenue), 94th avenue (Roxton street, Johnson avenue), Sutphin Boulevard (Sutphin road), Archer avenue (Archer street), 148th street (Bransford street, Tyndal street), Jamaica avenue, 151st street (Ezra street, Division street), Archer avenue (Archer street), Carlisle street (Church street), South road (South street), 160th street (Newark street, Washington

street), 108th avenue (Cumberland street), 155th street (Phaner avenue), 109th avenue (Lambertville avenue, Pacific street), Sutphin Boulevard (Sutphin road), Glassboro avenue (Maple Terrace), Inwood street (Baltic street), Lakewood avenue (Lincoln avenue), Pine Grove street (Allen street), and Liberty avenue, Borough of Queens; and

Resolved, That the Board of Estimate and Apportionment, on June 22, 1917, adopted a resolution changing the map or plan of The City of New York by establishing lines and grades for Union Hall street, from South street to Brinkerhoff avenue; and by changing the lines of South street, from Union Hall street to New York avenue, Borough of Queens;

Resolved, That the Board of Estimate and Apportionment consider the advisability of requesting the Corporation Counsel to apply to the Supreme Court for an amendment of the proceeding herein to conform to the lines of South street from New York avenue to Waltham (Henry) street as the same are now shown upon the map or plan of The City of New York;

Resolved, That the Board of Estimate and Apportionment, in pursuance of the provisions of the Greater New York Charter, as amended, hereby gives notice of a proposed area of assessment for benefit in this proceeding as proposed to be amended, which area is shown on the following diagram:



Resolved, That this Board consider the proposed area of assessment at a meeting of the Board to be held in The City of New York, Borough of Manhattan, in the City Hall, on Friday, October 19, 1917, at 10.30 o'clock a. m.

Resolved, That the Secretary of this Board cause these resolutions and a notice to all persons affected thereby to be published in the City Record for ten days continuously, Sundays and legal holidays excepted, prior to October 19, 1917.

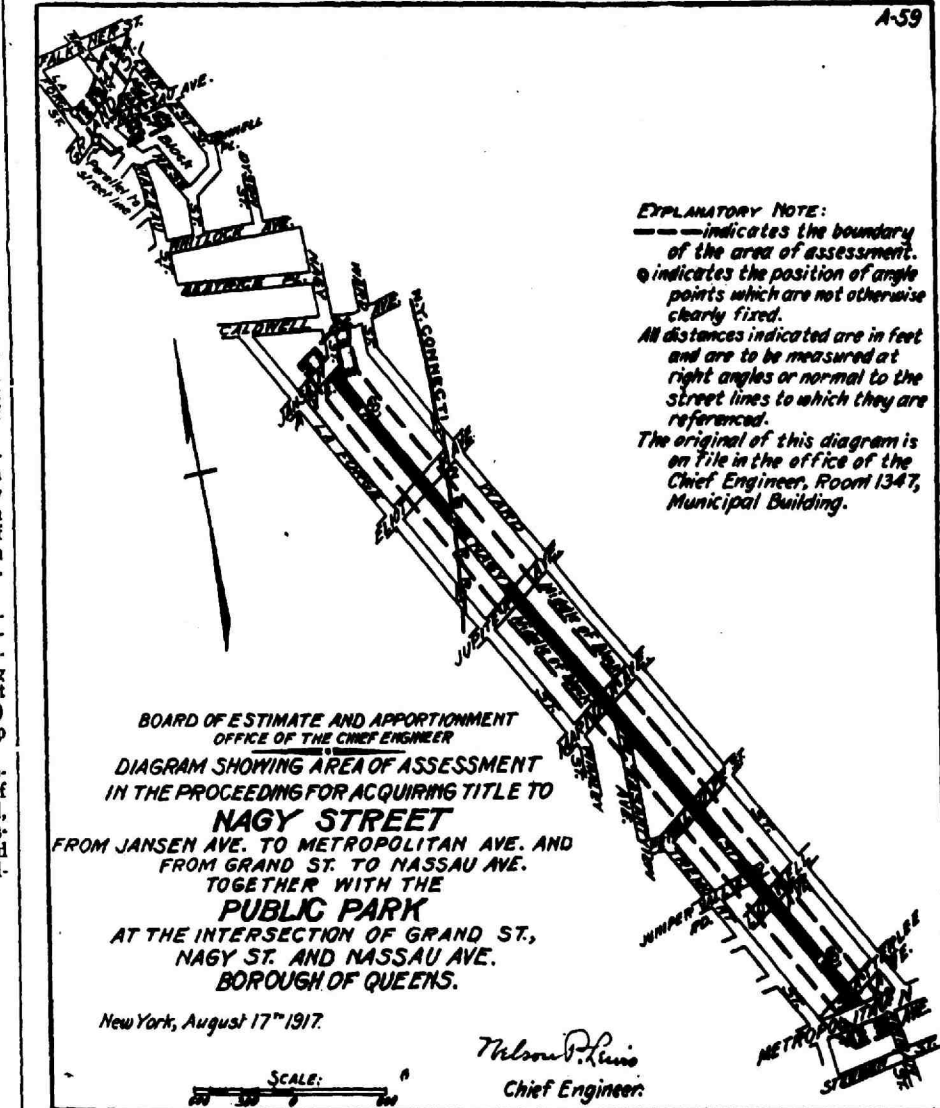
Dated, New York, October 5, 1917.
 JOSEPH HAAG, Secretary, Board of Estimate and Apportionment, Municipal Building, Telephone, 4560 Worth. o5,17

changed the map or plan of The City of New York so as to change the lines and grades of the street system within the territory bounded approximately by Rittman street, Grand street, Raritan street, Falkner street, Grand street, Decker street, Starling place, Grand street, Powell street, Nassau avenue, Greifenberg street, Caldwell avenue, Johnson street and Jansen avenue, in the Borough of Queens, City of New York, by which change Nagy street as originally laid out between Jansen avenue and Nassau avenue (North Hempstead Plank road), was omitted and replaced by a new street as shown on the map or plan of the City by the map adopted by the

portionment of The City of New York proposes to discontinue the proceeding as to the part of Nagy street between Jansen avenue and Nassau avenue (North Hempstead Plank road) and to include within its scope the Public Park bounded by Grand street, Nagy street and Nassau avenue, and to request that the Corporation Counsel apply to the court to have the proceeding amended so as to include the said Public Park and to make the proceeding conform to the map or plan of the City of New York as changed by the map or plan adopted by the Board of Estimate and Apportionment on April 28, 1916, and approved by

the Mayor on May 17, 1916, by which change Nagy street as originally laid out between Jansen avenue and Nassau avenue (North Hempstead Plank road) was omitted and this section was detached eastwardly along radically different lines.

Resolved, That the Board of Estimate and Apportionment of The City of New York, pursuant to the provisions of the Greater New York Charter, as amended hereby gives notice that the following is a proposed modified district of assessment for benefit for the proceeding as proposed to be amended:



Resolved, That this Board consider the proposed modified district of assessment at a meeting of the Board to be held in The City of New York, Borough of Manhattan, in the City Hall, on Friday, October 19, 1917, at 10.30 a. m., and that at the same time and place a public hearing thereon will then and there be had; and

Resolved, That the Board of Estimate and Apportionment, on June 15, 1911, whereby it determined that the entire cost and expense of the proceeding to acquire title to Nagy street, from Metropolitan avenue to Grand street, Borough of Queens, be borne and paid by the property deemed to be benefited, and proposes to make a new determination concerning the distribution of the cost and expense of the proceeding so as to provide that the sum of \$2,283.31, being the cost and expense incurred in the proceeding chargeable to the portion of the street omitted from the final map or plan of the City by the map adopted by the

lution of the Board on April 28, 1916, and approved by the Mayor on May 17, 1916, be borne and paid by The City of New York, and that the remainder of the cost and expense of the Bureau of Street Openings, the cost and expense incurred by the President of the Borough of Queens in the preparation of rule, damage benefit and profile maps for the use thereof, and of the awards, if any, for damages caused by intended regulation and all other expenses and disbursements authorized by the Greater New York Charter, as amended, be borne and paid by the property within the proposed area of assessment for benefit shown on the above diagram.

Resolved, That this Board consider the proposed determination at a meeting of the Board to be held in the City Hall, Borough of Manhattan, City of New York, on Friday, October 19, 1917, at 10.30 o'clock a. m., and that at the same time and place a public hearing thereon will then and there be had.

Resolved, That the Secretary of this Board cause these resolutions and a notice to all persons affected thereby to be published in the City Record for ten days, exclusive of Sundays and legal holidays, prior to October 19, 1917.

Dated, New York, October 5, 1917.
 JOSEPH HAAG, Secretary, Board of Estimate and Apportionment, Municipal Building, Telephone, 4560 Worth. o5,17

MUNICIPAL CIVIL SERVICE COMMISSION.

Notices of Examination.

PUBLIC NOTICE IS HEREBY GIVEN THAT applications will be received by the Municipal Civil Service Commission, Municipal Building, Manhattan, New York City, from

TUESDAY, OCTOBER 9, 1917, TO WEDNESDAY, OCTOBER 17, 1917,

for the position of

TABULATING MACHINE OPERATOR (HOLLERITH)

No applications delivered at the office of the Commission, by mail or otherwise, after 4 p. m., WEDNESDAY, OCTOBER 17, 1917, will be accepted. Application blanks will be mailed upon request, provided a self-addressed stamped envelope or sufficient postage is enclosed to cover the mailing. The Commission will not guarantee the delivery of the same. Postage on applications forwarded by mail must be fully prepaid.

Applicants must be citizens of the United States and residents of the State of New York. The subjects and weights of the examination are: Experience, 3. Practical Test, 5; 70 per cent. required. Arithmetic, 2. 70 per cent. general average required.

A qualifying physical examination will be given. Applications for this examination must be filed on a special blank Form B.

Duties—The duties of Tabulating Machine Operator (Hollerith Machine) are to punch, sort and tabulate cards on the Hollerith Tabulating Machine and to perform checking and clerical work incidental thereto.

Candidates must be at least 16 years of age on or before the closing date for the receipt of applications.

The compensation rates proposed by the Board of Estimate and Apportionment for this position are from \$720 to \$960 per annum. Under the terms and conditions of the budget for the year 1917, appointments will, as a rule, be made at the lowest compensation rate.

Vacancies occur from time to time. The term of the eligibility of the list resulting from this examination is fixed at not less than one year nor more than four years.

o2,17 ROBERT W. BELCHER, Secretary.

DEPARTMENT OF HEALTH.

Proposals.

SEALED BIDS WILL BE RECEIVED BY the Board of Health of the Department of Health, Centre and Walker sts., Manhattan, until 10.30 a. m., on

FRIDAY, OCTOBER 11, 1917.

FOR FURNISHING AND DELIVERING, AS REQUIRED, LAUNDRY AND CLEANING

MATERIALS AND COMPOUNDS TO THE DEPARTMENT OF HEALTH DURING THE PERIOD ENDING DEC. 31, 1917.

The time for the completion of the work and the full performance of the contract will be by or before Dec. 31, 1917.

No bond will be required with the bid, but will be required upon awarding of the contract, in an amount equal to 30 per cent. of the contract.

The bid, however, must be accompanied by a deposit of an amount of not less than 1 1/2 per cent. of the amount of the bid.

Bids will be compared and contracts awarded to the lowest bidder on each item complete.

Blank forms for the above work and further information may be obtained at the office of the Chief Clerk of the Department of Health, Centre and Walker sts., Manhattan.

HAVEN EMERSON, M. D., President; ALFRED E. SHIPLEY, Secretary.

Dated, Sept. 29, 1917. a29,011

See General Instructions to Bidders on last page, last column, of the "City Record."

Auction Sale of Old Ferryboat.

THE DEPARTMENT OF HEALTH WILL sell at public auction

TUESDAY, OCTOBER 9, 1917,

at 11 a. m., at the foot of Humboldt st., Brooklyn.

THE OLD FERRYBOAT "REPUBLIC," FORMERLY OF THE UNION FERRY CO.

The boat is partly submerged at the dock at the foot of Humboldt st., Whale Creek, Brooklyn.

The boat is 100 feet with a copper sheathed hull, has boilers and engine installed in her.

The boat will be sold to the highest bidder for the boat and fittings complete, as they are at present.

TERMS OF SALE.

The successful bidder must bear all expenses for raising and removing boat from its berth at Whale Creek. Cash payment in bankable funds shall be made at the time and place of sale.

A deposit of 25 per cent. of the amount of the bid for the boat complete will be required at time bid is accepted. The balance of the bid to be paid before the boat is removed from its present berth.

The boat must be removed by the successful bidder within thirty (30) days from date of sale.

HAVEN EMERSON, M. D., Commissioner.

ALFRED E. SHIPLEY, M. D., Secretary. a28,09

FIRE DEPARTMENT.

Proposals.

SEALED BIDS WILL BE RECEIVED BY the Fire Commissioner at his office, 11th floor, Municipal Building, Manhattan, until 10.30 a. m., on

MONDAY, OCTOBER 15, 1917.

FOR FURNISHING AND DELIVERING OF MISCELLANEOUS UNDERGROUND

LEAD-COVERED CABLES IN THE BOROUGH OF MANHATTAN, CITY OF NEW YORK.

The time allowed for doing and completing the entire work will be as follows:

Items 1 and 2—120 consecutive working days.

Items 3 to 7, inclusive—90 consecutive working days.

Items 8 to 11, inclusive—110 consecutive working days.

Item 12—75 consecutive working days.

Item 13—75 consecutive working days.

Items 14 to 17, inclusive—90 consecutive working days.

The amount of security required for the performance of the contract is 30 per cent. of amount of contract awarded.

No bid will be considered unless it is accompanied by a deposit, which shall be in the form of money or a certified check upon one of the State or National banks or trust companies in the City of New York, or a check of such bank or trust company signed by a duly authorized officer thereof, drawn to the order of the Comptroller, or corporate stock or other certificates of indebtedness of any nature issued by The City of New York and approved by the Comptroller as of equal value with the security required.

Such deposit shall be in the amount of not less than 1 1/2 per cent. of amount of bid made.

Awards, if made, will be to the lowest bidder on each item.

Blank forms and further information may be obtained at the office of the Fire Department, 11th floor, Municipal Building, Manhattan.

Bids must be submitted in duplicate.

A deposit of Five Dollars (\$5) in cash will be required from all intending bidders for each set of specifications received. The deposit will be returned in each case on surrender of the specifications or filing of bid.

ROBERT ADAMSON, Fire Commissioner.

See General Instructions to Bidders on last page, last column, of the "City Record."

PUBLIC SERVICE COMMISSION.

Hearing on Form of Contract.

NOTICE IS HEREBY GIVEN THAT A Public Hearing will be held at the office of the Public Service Commission for the First District, 120 Broadway, Borough of Manhattan, New York City, on the 22d day of October, 1917, at 10.30 a. m., upon the proposed terms and conditions of the form of contract for erection of structural steel for part of the Seventh Avenue Lexington Avenue Rapid Transit Railroad, Routes Nos. 19 and 22, Section No. 2 (Westchester Avenue).

Copies of said form of contract may be obtained at the office of this Commission for \$1 each.

Dated, New York, October 3, 1917.

PUBLIC SERVICE COMMISSION FOR THE FIRST DISTRICT, by OSCAR S. STRAUSS, Chairman.

JAMES B. WALKER, Secretary.

DEPARTMENT OF EDUCATION.

Proposals.

SEALED BIDS WILL BE RECEIVED BY the Superintendent of School Buildings at the office of the Department of Education, Park ave. and 59th st., Manhattan, until 11 a. m., on

TUESDAY, OCTOBER 10, 1917.

FOR FURNISHING AND DELIVERING SPECIAL AND GENERAL SUPPLIES FOR THE DAY AND EVENING HIGH AND ELEMENTARY SCHOOLS OF THE CITY OF NEW YORK.

The time for the delivery of the articles, materials and supplies and the performance of the contract is by or before Dec. 31, 1918.

The amount of the security required for the faithful performance of the contract is thirty per cent. (30%) of the amount of the contract.

No bid will be considered unless it is accompanied by a deposit. Such deposit shall be in an amount not less than one and one-half per cent. (1 1/2%) of the total amount of the bid.

The bidder will state the price of each item or classes of items contained in the specifications or schedules, by which the bids will be tested.

Award, if made, will be to the lowest bidder on each item or classes of items whose sample is equal to the Board sample submitted for inspection or referred to by catalogue number.

Delivery will be required to be made at the time and in the manner and in such quantities as may be directed.

Bids must be submitted in duplicate, each in a separate envelope.

Blank forms and further information may be obtained at the office of the Superintendent of School Supplies, Board of Education, Park ave. and 59th st., Manhattan.

PATRICK JONES, Superintendent of School Supplies.

Dated, Oct. 3, 1917.

See General Instructions to Bidders on last page, last column, of the "City Record."

SEALED BIDS WILL BE RECEIVED BY the Superintendent of School Buildings at the office of the Department of Education, Park ave. and 59th st., Manhattan, until 11 a. m., on

WEDNESDAY, OCTOBER 10, 1917.

Borough of Brooklyn.

FOR ASSEMBLY ROOM CURTAINS, ETC., FOR BAY RIDGE HIGH SCHOOL, ON THE WESTERLY SIDE OF 4TH AVE., BETWEEN 67TH AND SENATOR STS., BOROUGH OF BROOKLYN.

The time allowed to complete the whole work will be sixty (60) consecutive working days, as provided in the contract.

The amount of security required is Six Hundred Dollars (\$600).

The deposit accompanying bid shall be five per cent. of the amount of security.

The bid to be submitted must include the entire work, and award will be made thereon.

Blank forms, plans and specifications may be obtained or seen at the office of the Superintendent, at Estimating Room, 9th floor, Hall of the Board of Education, Park ave. and 59th st., Manhattan, and also at Branch Office, 131 Livingston st., Brooklyn.

C. B. J. SNYDER, Superintendent of School Buildings.

Dated, Sept. 28, 1917.

See General Instructions to Bidders on last page, last column, of the "City Record."

SEALED BIDS WILL BE RECEIVED BY the Superintendent of School Buildings at the office of the Department of Education, Park ave. and 59th st., Manhattan, until 11 a. m., on

WEDNESDAY, OCTOBER 10, 1917.

Borough of Brooklyn.

FOR EQUIPPING A PHYSICAL AND CHEMICAL LABORATORY, ETC. (ITEM 1—FURNITURE), AT PUBLIC SCHOOL 158, ON BELMONT AVE., ASHFORD AND WARWICK STS., BOROUGH OF BROOKLYN.

The time allowed to complete the work will be ninety (90) consecutive working days, as provided in the contract.

The amount of security required is Five Hundred Dollars (\$500).

The deposit accompanying bid shall be five per cent. of the amount of security.

Blank forms, plans and specifications may be obtained or seen at the office of the Superintendent, at Estimating Room, 9th floor, Hall of the Board of Education, Park ave. and 59th st., Manhattan, and also at Branch Office, 131 Livingston st., Brooklyn.

C. B. J. SNYDER, Superintendent of School Buildings.

Dated, Sept. 28, 1917.

See General Instructions to Bidders on last page, last column, of the "City Record."

Blank forms, plans and specifications may be obtained or seen at the office of the Superintendent, at Estimating Room, 9th floor, Hall of the Board of Education, Park ave. and 59th st., Manhattan, and also at Branch Office, 131 Livingston st., Brooklyn.

C. B. J. SNYDER, Superintendent of School Buildings.

Dated, Sept. 28, 1917.

See General Instructions to Bidders on last page, last column, of the "City Record."

SEALED BIDS WILL BE RECEIVED BY the Superintendent of School Buildings at the office of the Department of Education, Park ave. and 59th st., Manhattan, until 11 a. m., on

WEDNESDAY, OCTOBER 10, 1917.

Borough of The Bronx.

FOR ADDITIONS AND ALTERATIONS TO THE ELECTRIC EQUIPMENT (DUPLICATE SCHOOL PLAN), AT PUBLIC SCHOOL 25, UNION AND TINTON AVES. AND 149TH ST., BOROUGH OF THE BRONX.

The time allowed to complete the whole work will be one hundred (100) consecutive working days, as provided in the contract.

The amount of security required is Fifteen Hundred Dollars (\$1,500).

The deposit accompanying bid shall be five per cent. of the amount of security.

Blank forms, plans and specifications may be obtained or seen at the office of the Superintendent, at Estimating Room, 9th floor, Hall of the Board of Education, Park ave. and 59th st., Manhattan.

C. B. J. SNYDER, Superintendent of School Buildings.

Dated, Sept. 28, 1917.

See General Instructions to Bidders on last page, last column, of the "City Record."

SEALED BIDS WILL BE RECEIVED BY the Superintendent of School Buildings at the office of the Department of Education, Park ave. and 59th st., Manhattan, until 11 a. m., on

WEDNESDAY, OCTOBER 10, 1917.

Borough of The Bronx.

FOR ADDITIONS AND ALTERATIONS TO THE ELECTRIC EQUIPMENT (DUPLICATE SCHOOL PLAN), AT PUBLIC SCHOOL 37, 145TH AND 146TH STS., EAST OF WILLIS AVE., PUBLIC SCHOOL 39, LONGWOOD AVE., KELLY AND BECK STS.; PUBLIC SCHOOL 51, 158TH ST., JACKSON AND TRINITY AVES., BOROUGH OF THE BRONX.

The time allowed to complete the whole work on each school will be eighty (80) consecutive working days, as provided in the contract.

The amount of security required is as follows:

P. S. 37, \$800; P. S. 39, \$900; P. S. 51, \$300.

The deposit accompanying bid on each school shall be five per cent. of the amount of security.

A separate bid must be submitted for each school, and separate awards will be made thereon.

Blank forms, plans and specifications may be obtained or seen at the office of the Superintendent, at Estimating Room, 9th floor, Hall of the Board of Education, Park ave. and 59th st., Manhattan.

C. B. J. SNYDER, Superintendent of School Buildings.

Dated, Sept. 28, 1917.

See General Instructions to Bidders on last page, last column, of the "City Record."

FOR FURNITURE, ETC. (DUPLICATE SCHOOL PLAN), IN PUBLIC SCHOOL 21, ON MOTT AND ELIZABETH STS., BETWEEN SPRING AND PRINCE STS., BOROUGH OF MANHATTAN.

The time allowed to complete the whole work on each item will be sixty (60) consecutive working days, as provided in the contract.

The amount of security required is as follows:

Item 1, \$700; Item 2, \$200; Item 3, \$600.

The deposit accompanying bid on each item shall be five per cent. of the amount of security.

A separate bid must be submitted for each item, and separate awards will be made thereon.

Blank forms, plans and specifications may be obtained or seen at the office of the Superintendent, at Estimating Room, 9th floor, Hall of the Board of Education, Park ave. and 59th st., Manhattan, and also at Branch Office, 69 Broadway, Flushing, Queens.

C. B. J. SNYDER, Superintendent of School Buildings.

Dated, Sept. 28, 1917.

See General Instructions to Bidders on last page, last column, of the "City Record."

SEALED BIDS WILL BE RECEIVED BY the Superintendent of School Buildings at the office of the Department of Education, Park ave. and 59th st., Manhattan, until 11 a. m., on

WEDNESDAY, OCTOBER 10, 1917.

Borough of Queens.

FOR ITEM 1—INSTALLING EXHAUST VENTILATING APPARATUS IN FLUSHING HIGH SCHOOL, ON BROADWAY, STONE AVE. AND STATE ST., FLUSHING, BOROUGH OF QUEENS.

The time allowed to complete the whole work will be ninety (90) consecutive working days, as provided in the contract.

The amount of security required is Five Thousand Dollars (\$5,000).

The deposit accompanying bid shall be five per cent. of the amount of security.

Blank forms, plans and specifications may be obtained or seen at the office of the Superintendent, at Estimating Room, 9th floor, Hall of the Board of Education, Park ave. and 59th st., Manhattan, and also at Branch Office, 69 Broadway, Flushing, Queens.

C. B. J. SNYDER, Superintendent of School Buildings.

Dated, Sept. 28, 1917.

See General Instructions to Bidders on last page, last column, of the "City Record."

SEALED BIDS WILL BE RECEIVED BY the Superintendent of School Buildings at the office of the Department of Education, Park ave. and 59th st., Manhattan, until 11 a. m., on

MONDAY, OCTOBER 8, 1917.

Borough of The Bronx.

FOR ITEM 1, ALTERATIONS, ETC.; ITEM 2, SANITARY WORK (DUPLICATE SCHOOL PLAN), AT PUBLIC SCHOOL 20, FOX, SIMPSON AND 167TH STS., BOROUGH OF THE BRONX.

The time allowed to complete the whole work on each item will be One Hundred (100) consecutive working days, as provided in the contract.

The amount of security required is as follows:

Item 1, \$6,000; Item 2, \$500.

A separate bid must be submitted for each item, and separate awards will be made thereon.

The deposit accompanying bid on each item shall be five per cent. of the amount of security.

Blank forms, plans and specifications may be obtained or seen at the office of the Superintendent, at Estimating Room, 9th floor, Hall of the Board of Education, Park ave. and 59th st., Manhattan, and also at Branch Office, 131 Livingston st., Brooklyn.

C. B. J. SNYDER, Superintendent of School Buildings.

Dated, Sept. 28, 1917.

See General Instructions to Bidders on last page, last column, of the "City Record."

FOR ALTERATIONS, FIRE PROTECTION, HEATING, SANITARY AND ELECTRIC

WORK (DUPLICATE SCHOOL PLAN), AT PUBLIC SCHOOL 21, MOTT AND ELIZABETH STS., BETWEEN SPRING AND PRINCE STS., BOROUGH OF MANHATTAN.

The time allowed to complete the work on each item will be as follows: Item 1—Construction, one hundred and twenty (120) consecutive working days.

Item 2—Sanitary Work, ninety (90) consecutive working days.

Item 3—Electric Work, ninety (90) consecutive working days, as provided in the contract.

The amount of security required is as follows: Item 1, \$7,000; Item 2, \$700; Item 3, \$500.

The deposit accompanying bid on each item shall be five per cent. of the amount of security.

A separate bid shall be submitted for each item and separate awards will be made thereon.

Blank forms, plans and specifications may be obtained or seen at the office of the Superintendent, at Estimating Room, 9th floor, Hall of the Board of Education, Park ave. and 59th st., Manhattan.

C. B. J. SNYDER, Superintendent of School Buildings.

Dated, Sept. 26, 1917.

See General Instructions to Bidders on last page, last column, of the "City Record."

SEALED BIDS WILL BE RECEIVED BY the Superintendent of School Buildings at the office of the Department of Education, Park ave. and 59th st., Manhattan, until 11 a. m., on

MONDAY, OCTOBER 8, 1917.

Borough of The Bronx.

FOR COMPLETING AND FINISHING THE GENERAL CONSTRUCTION OF ADDITIONS TO AND ALTERATIONS IN PUBLIC SCHOOL 45, ON EAST 189TH STREET, LORILLARD PLACE AND HOFFMAN STREET, BOROUGH OF THE BRONX, IN ACCORDANCE WITH THE ORIGINAL PLANS AND SPECIFICATIONS OF CONTRACT AWARDED TO JAMES F. RICE, WHICH HAS BEEN DECLARED ABANDONED.

The time allowed to complete the whole work will be seventy-five (75) consecutive working days, as provided in the contract.

The amount of security required is Forty Thousand Dollars (\$40,000).

The deposit accompanying the bid shall be five per cent. of the amount of security.

The work in question is for the completion of the said abandoned contract.

The attention of bidders is expressly called to the Addenda which have been inserted in the original specification.

The quantities of work to be done and the material to be furnished, at the balance of the last page, together with corrections enumerated in the Addenda.

Bidders must examine the abandoned work before making a bid, and must examine the Addenda and the original plans and specifications.

Bids will be compared and the contract will be awarded in a lump sum to the lowest bidder.

Blank forms, original plans and specifications may be obtained or seen at the office of the Superintendent, at Estimating Room, 9th floor, Hall of the Board of Education, Park ave. and 59th st., Manhattan.

C. B. J. SNYDER, Superintendent of School Buildings.

Dated, Sept. 26, 1917.

See General Instructions to Bidders on last page, last column, of the "City Record."

BOROUGH OF THE BRONX.

Proposals.

SEALED BIDS WILL BE RECEIVED BY the President of the Borough of The Bronx at his office, Municipal Building, Crotona Park, Tremont ave. and 3rd ave., until 10.30 a. m., on

MONDAY, OCTOBER 15, 1917.

NO. 1. FOR REPAVING WITH SHEET ASPHALT ON A CONCRETE FOUNDATION THE ROADWAY OF E. 158TH ST. FROM JACKSON AVE. TO CAULDWELL AVE., TOGETHER WITH ALL WORK INCIDENTAL THERETO.

The Engineer's estimate of the work is as follows:

1,310 square yards of sheet asphalt pavement (medium traffic mixture), and keeping the pavement in repair for five years from date of completion.

130 cubic yards of Class B concrete.

150 linear feet of new curb.

150 linear feet of old curb.

The time allowed for the full completion of the work herein described will be 20 consecutive working days.

The amount of security required for the proper performance of the contract will be Thirteen Hundred Dollars (\$1,300).

NO. 2. FOR REPAVING WITH SHEET ASPHALT ON A CONCRETE FOUNDATION THE ROADWAY OF PARK AVE. WEST, FROM E. 162D ST. TO E. 165TH ST., TOGETHER WITH ALL WORK INCIDENTAL THERETO.

The Engineer's estimate of the work is as follows:

4,320 square yards of sheet asphalt pavement (heavy traffic mixture), and keeping the pavement in repair for five years from date of completion.

440 cubic yards of Class B concrete.

700 linear feet of new curb.

800 linear feet of old curb.

1 receiving basin alteration, Type 1D.

The time allowed for the full completion of the work herein described will be thirty consecutive working days.

The amount of security required for the proper performance of the contract will be Forty-five Hundred Dollars (\$4,500).

The bidder will state the price of each item or article contained in the specification or schedules herein contained or hereto annexed, per linear foot, square foot, square yard, cubic yard or other unit of measure by which the bids will be tested.

The bids will be compared and each contract awarded at a lump or aggregate sum for the contract.

Each bid must be accompanied by a deposit in cash or certified check of 5 per cent. of the amount of the bond required as security for the proper performance of the contract bid for.

Blank forms of bids, upon which bids must be made, can be obtained upon application therefor; the plans and specifications may be seen and other information obtained at said office.

02.15 DOUGLAS MATHEWSON, President.

See General Instructions to Bidders on last page, last column, of the "City Record."

DEPARTMENT OF PARKS.

Proposals.

SEALED BIDS WILL BE RECEIVED BY the Park Board, at the office of the Department of Parks, Municipal Building, Manhattan, until 3 p. m., on

THURSDAY, OCTOBER 11, 1917.

Borough of Manhattan.

FOR FURNISHING AND DELIVERING FORAGE FOR PARKS IN THE BOROUGH OF MANHATTAN.

The time for the performance of the contract is as required before Dec. 31, 1917.

The amount of security required is thirty per cent. of the contract amount awarded. No bid

shall be considered unless it is accompanied by a deposit. Such deposit shall be in an amount not less than one and one-half per cent. of the total amount of the bid.

The bidder will state the price per unit, as called for in the schedules of quantities and prices, by which the bids will be tested.

The extensions must be made and footed up, as the bids will be read from the total and awards, if made, made to the lowest bidder on the total.

Bids will be submitted in duplicate, each copy in a separate envelope. No bid will be accepted unless this provision is complied with.

Blank forms and other information may be obtained at the office of the Department of Parks, Manhattan, Room 1004, Municipal Building, Manhattan.

RAYMOND V. INGERSOLL, Acting President; THOMAS W. WHITTLE, JOHN E. WEIER, Commissioners of Parks.

See General Instructions to Bidders on last page, last column, of the "City Record."

SEALED BIDS WILL BE RECEIVED BY the Park Board, at the office of the Department of Parks, Municipal Building, Manhattan, until 3 p. m., on

THURSDAY, OCTOBER 11, 1917.

Borough of The Bronx.

FOR FURNISHING ALL THE LABOR AND MATERIALS NECESSARY OR REQUIRED FOR REPAVING WITH SHEET ASPHALT ON CONCRETE FOUNDATION THE MAIN ROADWAY OF BRONX AND PELHAM PARKWAY BETWEEN SOUTHERN BOULEVARD AND BUTLER ST. AND THE SOUTHERLY ROADWAY OF BRONX AND PELHAM PARKWAY BETWEEN BUTLER ST. AND BOSTON RD. IN THE BOROUGH OF THE BRONX, IN THE CITY OF NEW YORK, TOGETHER WITH ALL WORK INCIDENTAL THERETO.

The time allowed for the completion of the whole work will be sixty consecutive working days.

The

This will be one contract for the entire Borough of The Bronx.
The amount of security required will be Twenty-five Thousand Dollars (\$25,000).

Borough of Brooklyn.
NO. 4. FOR FURNISHING ALL THE LABOR, EQUIPMENT AND APPLIANCES REQUIRED FOR THE REMOVAL OF SNOW AND ICE DURING THE WINTER SEASON 1917-1918.

This will be one contract for the entire Borough of Brooklyn.
The amount of security required will be One Hundred Thousand Dollars (\$100,000).

NO. 5. FOR FURNISHING ALL THE LABOR, EQUIPMENT AND APPLIANCES REQUIRED FOR THE REMOVAL OF SNOW AND ICE DURING THE WINTER SEASON 1917-1918, BY SNOW REMOVAL DISTRICTS.

Under this form of contract the Borough of Brooklyn will be divided into four (4) Snow Removal Districts, and the contract, if let, will be let for each of these districts.

The amount of security required will be Twenty-five Thousand Dollars (\$25,000) for each of the Snow Removal Districts.

The time for the completion of the work and the full performance of the contracts will be on or before April 15, 1918.

A deposit of 5 per cent. of the amount of the bond must accompany each bid.

Awards, if made, will be made as provided by law.

The bidder will state the price per cubic yard for the removal of snow and ice, in writing as well as in figures.

Blank forms and further information may be obtained at the office of the Department of Street Cleaning, Room 1244, Municipal Building, Manhattan.

J. T. FETHERSTON, Commissioner.
Dated, Sept. 24, 1917.

See General Instructions to Bidders on last page, last column, of the "City Record."

BOROUGH OF QUEENS.

Local Board Meetings.

NOTICE IS HEREBY GIVEN IN ACCORDANCE with Section 432 of the Charter of the City of New York, that the following petition, signed by the Commissioner of Public Works, has been filed in this office and is now ready for public inspection, and that a meeting of the Board of Local Improvements will be held at the Queens County Building, L. I. City, on Thursday, Oct. 18, 1917, at 10 a. m., at which meeting the said petition will be submitted to the Board:

5910—Petition to acquire title to Rogers st., from Vernon ave. to the easterly line of the Barge Canal Terminal, First Ward.

MAURICE E. CONNOLLY, President.
HUGH HALL, Secretary.

Proposals.

SEALED BIDS WILL BE RECEIVED BY the President of the Borough of Queens at 4th floor, Queens County Building, 68 Hunterspoint ave., L. I. City, until 11 a. m., on

TUESDAY, OCTOBER 9, 1917.

NO. 1. FOR PAVING WITH A PERMANENT PAVEMENT CONSISTING OF SHEET ASPHALT ON A CONCRETE FOUNDATION SIX (6) INCHES IN THICKNESS, TOGETHER WITH ALL WORK INCIDENTAL THERETO, IN HUGHES (WOODBRINE) ST., FROM FRESH POND RD. TO SEDGWICK ST., ALSO FOR REGULATING AND PAVING WITH A PERMANENT PAVEMENT OF SHEET ASPHALT UPON A CONCRETE FOUNDATION SIX (6) INCHES IN THICKNESS, TOGETHER WITH ALL WORK INCIDENTAL THERETO, IN HUGHES ST., FROM SEDGWICK ST. TO FREMONT ST., SECOND WARD OF THE BOROUGH OF QUEENS.

The time allowed for doing and completing the above work will be forty (40) consecutive working days.

The amount of security required will be Seven Thousand Dollars (\$7,000).

The Engineer's estimate of the quantities is as follows:

672 cubic yards of concrete in place.
3,612 square yards of sheet asphalt pavement (laid outside of railroad franchise area, including binder course and five (5) years' maintenance).

NO. 2. FOR PAVING WITH A PERMANENT PAVEMENT CONSISTING OF SHEET ASPHALT ON A CONCRETE FOUNDATION SIX (6) INCHES IN THICKNESS, TOGETHER WITH ALL WORK INCIDENTAL THERETO, IN HUGHES ST., FROM SEDGWICK ST. TO FREMONT ST., SECOND WARD OF THE BOROUGH OF QUEENS.

The time allowed for doing and completing the above work will be thirty (30) consecutive working days.

The amount of security required will be Seven Thousand Dollars (\$7,000).

The Engineer's estimate of the quantities is as follows:

672 cubic yards of concrete in place.
4,025 square yards of sheet asphalt pavement (laid outside of the railroad franchise area, including binder course, and five (5) years' maintenance).

15 manholes to be adjusted (not to be bid for).

NO. 3. FOR LAYING SIDEWALKS WHERE NECESSARY, TOGETHER WITH ALL WORK INCIDENTAL THERETO, IN SKILLMAN AVE., FROM DICKSON ST. TO A LINE 75 FEET WEST OF VAN FLEET ST., FIRST WARD OF THE BOROUGH OF QUEENS.

INCIDENTAL WORK SHALL INCLUDE THE PROVISION OF CROSSLAKES OF BROKEN STONE OR STEAM ASHES.

The time allowed for doing and completing the above work will be sixty (60) consecutive working days.

The amount of security required will be Six Thousand Five Hundred Dollars (\$6,500).

The Engineer's estimate of the quantities is as follows:

500 cubic yards earth excavation.
5 cubic yards rock excavation.
35,600 square feet cement sidewalk and one (1) year's maintenance.

100 square yards stone gutters.
25 square yards stone block gutters relaid.
125 cubic yards broken stone in crosswalks.

NO. 4. FOR REGULATING AND GRADING AND ALL WORK INCIDENTAL THERETO, IN RAWSON ST., FROM HUNTERSPOINT AVE. TO THOMSON AVE., FIRST WARD OF THE BOROUGH OF QUEENS.

The time allowed for doing and completing the above work will be ninety (90) consecutive working days.

The amount of security required will be Five Thousand Dollars (\$5,000).

The Engineer's estimate of the quantities is as follows:

4,500 cubic yards earth excavation.
100 cubic yards rock excavation.
4,000 cubic yards embankment (in excess of excavation).

5 cubic yards of concrete.

NO. 5. FOR REGULATING, GRADING AND LAYING SIDEWALKS (WHERE NOT ALREADY LAID TO GRADE AND IN GOOD CONDITION) AND GUTTERS WHERE NECESSARY, AND ALL WORK INCIDENTAL

THERETO, IN 46TH ST. (NATIONAL AVE.), FROM ASTORIA AVE. (FLUSHING AVE. AND ASTORIA RD.) TO JACKSON AVE., SECOND WARD OF THE BOROUGH OF QUEENS.

The time allowed for doing and completing the above work will be forty (40) consecutive working days.

The amount of security required will be Four Thousand Dollars (\$4,000).

The Engineer's estimate of the quantities is as follows:

3,400 cubic yards earth excavation.
25 cubic yards rock excavation.
9,500 square feet cement sidewalk and one (1) year's maintenance.

200 square feet new crosswalks.
5 cubic yards concrete.
445 square yards stone gutters furnished and laid.

7 trees to be removed and replaced by four Norway Maple trees and 2 trees to be replanted (not to be bid for).

NO. 6. FOR REGULATING AND GRADING THE SIDEWALK SPACE AND LAYING SIDEWALKS WHERE NECESSARY, TOGETHER WITH ALL WORK INCIDENTAL THERETO, ON THE EASTERLY SIDE OF 4TH ST., FROM POLK AVE. TO STRYKER AVE., 2ND WARD, IN ACCORDANCE WITH SECTION 435 OF THE CHARTER.

The time allowed for doing and completing the above work will be twenty-five (25) consecutive working days.

The amount of security required will be One Thousand Dollars (\$1,000).

The Engineer's estimate of the quantities is as follows:

50 cubic yards earth excavation.
400 cubic yards embankment (in excess of excavation).

4,000 square feet cement sidewalk and one (1) year's maintenance.

50 square yards stone block gutters.
55 square yards stone gutters relaid.
24 linear feet 12-inch cast iron pipe.

1 tree to be protected by concrete well and grating (not to be bid for).

NO. 7. FOR REGULATING AND GRADING (AS HEREINAFTER SET FORTH) AND CURBING WHERE NECESSARY, TOGETHER WITH ALL WORK INCIDENTAL THERETO, IN NEWTON RD., FROM GRAND AVE. TO ELEVENTH AVE., FIRST WARD OF THE BOROUGH OF QUEENS.

GRADING ON THE EAST SIDE SHALL BE LIMITED TO THE ROADWAY WIDTH AND ON THE WEST SIDE SHALL INCLUDE ENTIRE AREA NOT OCCUPIED BY ENCROACHING BUILDING.

The time allowed for doing and completing the above work will be twenty (20) consecutive working days.

The amount of security required will be Four Hundred Dollars (\$400).

The Engineer's estimate of the quantities is as follows:

500 cubic yards earth excavation.
3 cubic yards rock excavation.
300 linear feet cement curb with steel nosing and one (1) year's maintenance.

5 cubic yards of concrete.
The bidder must state the price of each item or article upon which he bids, per square yard, linear foot or other unit of measure, by which the bids will be tested. Bids will be compared and each contract awarded at a lump or aggregate sum.

Blank forms may be obtained and the plans or drawings may be seen at the office of the President of the Borough of Queens at 4th floor, Queens County Building, Hunterspoint and Van Alstyne aves., L. I. City, until 11 a. m., on

TUESDAY, OCTOBER 9, 1917.

NO. 1. FOR THE CONSTRUCTION OF A SEWER AND APPURTENANCES IN METROPOLITAN AVE., FROM BREVOORT ST. TO RICHMOND HILL AVE., SECOND AND FOURTH WARDS OF THE BOROUGH OF QUEENS.

The Engineer's estimate of the quantities is as follows:

632 linear feet 15-inch vitrified pipe sewer.
830 linear feet 12-inch vitrified pipe sewer.
11 manholes, complete.

2 basin manholes, complete.
90 linear feet 12-inch vitrified pipe basin connections.
70 linear feet 10-inch vitrified pipe basin connections.

38 six-inch spurs on 15-inch vitrified pipe sewer.
65 six-inch spurs on 12-inch vitrified pipe sewer.
192 linear feet 6-inch vitrified pipe house connection drains.

5 cubic yards rock excavation.
The time allowed for completing the above work will be forty (40) working days.

The amount of security required will be Thirty-five Hundred Dollars (\$3,500).

NO. 2. FOR THE CONSTRUCTION OF A SEWER AND APPURTENANCES IN WOODHAVEN AVE., FROM ASHLAND ST. TO A POINT ABOUT 1,400 FEET NORTH OF ASHLAND ST., FOURTH WARD OF THE BOROUGH OF QUEENS.

The Engineer's estimate of the quantities is as follows:

150 linear feet 12-inch vitrified pipe sewer, including concrete cradle.
1,280 linear feet 12-inch vitrified pipe sewer.
10 manholes, complete.

7 inlets, complete.
225 linear feet 10-inch vitrified pipe basin connections.
20 six-inch spurs on 12-inch vitrified pipe sewer.

70 linear feet 6-inch vitrified pipe house connection drains.
5 cubic yards rock excavation.

The time allowed for completing the above work will be fifty (50) consecutive working days.

The amount of security required will be Twenty-five Hundred Dollars (\$2,500).

The bidder must state the price of each item or article contained in the specification or schedule herein contained or hereto annexed, per square yard, linear foot or other unit of measure, by which bids will be tested. Bids will be compared and each contract awarded at a lump or aggregate sum. Blank forms may be obtained and the plans or drawings may be seen at the office of the President of the Borough of Queens.

MAURICE E. CONNOLLY, President.
Dated, Sept. 28, 1917.

See General Instructions to Bidders on last page, last column, of the "City Record."

SUPREME COURT—FIRST DEPARTMENT.

Application.

In the Matter of the Application of The City of New York relative to amending its application heretofore made and entitled:

"In the Matter of the Application of The

City of New York, relative to acquiring title, wherever the same has not been heretofore acquired, to the lands, tenements and hereditaments required for the purpose of opening and extending Westchester avenue (although not yet named by proper authority), from Bronx River to Main street, as same has heretofore been laid out and designated as a first-class street or road, in the 24th Ward, Borough of The Bronx, City of New York."

as to empower the Commissioners of Estimate and Assessment heretofore appointed therein to award compensation for damages caused by the closing and discontinuance of Old Clason's Point road, Old St. Lawrence avenue, Old Commonwealth avenue, Butler place and Pelham road, in said 24th Ward, Borough of The Bronx, City of New York, pursuant to Chapter 1006 of the Laws of 1895, the Corporation Counsel of The City of New York, in behalf of the City of New York, will make application to the Supreme Court of the State of New York, First Judicial District, at a Special Term, Part III thereof, to be held at the County Court House, of the County of New York, in the Borough of Manhattan, City of New York, on the 17th day of October, 1917, at the opening of the Court on that day, or as soon thereafter as Counsel can be heard thereon, for an order empowering the Commissioners heretofore appointed in the above entitled proceeding to ascertain and determine the compensation, if any (in all cases where such compensation has not been heretofore ascertained and determined), which should justly be made and legally awarded pursuant to the said Chapter 1006 of the Laws of 1895, to all owners, parties and persons interested in the lands, tenements, hereditaments, premises, rights, easements, or interests taken, affected, damaged, extinguished or destroyed by and in consequence of the abandonment, discontinuance and closing of parts of Old Clason's Point road, Old St. Lawrence avenue, Old Commonwealth avenue, Butler place and Pelham road, which premises are more particularly described as follows:

OLD CLASON'S POINT ROAD, FROM BEACON AVENUE TO WESTCHESTER AVENUE.

Beginning at the intersection of the southern line of East 174th street (Beacon avenue) and the western line of Beach avenue; thence westerly along said southern line of East 174th street 2.32 feet; thence southerly, deflecting 90° 18' 55" to the left, 124.65 feet; thence easterly, deflecting 90° 50' 05" to the left, 0.50 feet; thence southerly, deflecting 88° 50' 20" to the right, 40.20 feet to said western line of Beach avenue; thence northerly along said western line of Beach avenue 164.41 feet to the point of beginning.

Parcel "B."

Beginning at a point in the northern line of Westchester avenue, distant 63.07 feet westerly from the intersection of said line and the western line of Taylor avenue; thence westerly along said northern line of Westchester avenue 50.0 feet; thence northerly, deflecting 90° 35' 25" to the right, 108.21 feet; thence westerly, deflecting 86° 30' 20" to the left, 30.47 feet; thence northerly, deflecting 90° 04' 35" to the right, 224.78 feet to the eastern line of Beach avenue; thence northerly along said eastern line of Beach avenue 345.82 feet; thence southerly, deflecting 174° 24' 10" to the right, 81.0 feet; thence still southerly 590.78 feet to the point of beginning.

OLD CLASON'S POINT ROAD FROM WESTCHESTER AVENUE TO NEW CLASON'S POINT ROAD (SOUND VIEW AVENUE).

Parcel "C."

Beginning at a point in the southern line of Westchester avenue, distant 53.04 feet easterly from the intersection of said line and the eastern line of Rosedale avenue; thence easterly along said southern line of Westchester avenue 51.18 feet; thence southerly, deflecting 104° 43' 10" to the right, 233.56 feet; thence still southerly, deflecting 17° 12' 20" to the left, 244.20 feet; thence still southerly, deflecting 28° 49' 00" to the right, 40.93 feet; thence southwesterly, deflecting 27° 45' 45" to the right, 3.56 feet to the northern line of Gleason avenue; thence westerly, along said northern line of Gleason avenue 68.01 feet; thence southerly, deflecting 133° 17' 55" to the right, 37.97 feet; thence northerly, deflecting 27° 45' 45" to the left, 15.98 feet; thence still northerly, deflecting 28° 49' 00" to the left, 238.97 feet; thence still northerly 228.04 feet to the point of beginning.

OLD CLASON'S POINT ROAD FROM WESTCHESTER AVENUE TO NEW CLASON'S POINT ROAD (SOUND VIEW AVENUE).

Parcel "D."

Beginning at a point in the southern line of Watson avenue, distant 126.40 feet westerly from the intersection of said line and the western line of Croes avenue; thence westerly along said southern line of Watson avenue 50.17 feet; thence southerly, deflecting 80° 36' 05" to the left, 61.07 feet; thence still southerly, deflecting 14° 45' 00" to the left, 49.94 feet; thence still southerly, deflecting 8° 03' 06" to the left, 135.17 feet; thence southeasterly, deflecting 39° 51' 30" to the left, 130.15 feet; thence still southeasterly, deflecting 19° 41' 00" to the right, 83.58 feet to said western line of Croes avenue; thence northerly along said western line of Croes avenue 89.49 feet; thence northerly, deflecting 33° 34' 50" to the left, 17.61 feet; thence still northerly, deflecting 19° 41' 00" to the left, 120.80 feet; thence northerly, deflecting 39° 51' 30" to the right, 113.73 feet; thence still northerly, deflecting 8° 03' 06" to the right, 40.06 feet; thence still northerly 62.85 feet to the point of beginning.

OLD ST. LAWRENCE AVENUE.

Beginning at the intersection of the southern line of East 174th street (Beacon avenue) and the western line of St. Lawrence avenue; thence westerly along said southern line of East 174th street 29.90 feet; thence southerly, deflecting 90° to the left, 167.73 feet; thence easterly, deflecting 94° 54' 00" to the left, 45.26 feet; thence still easterly, deflecting 0° 16' 25" to the left, 4.93 feet; thence northerly, deflecting 84° 49' 05" to the left, 26.61 feet to said western line of St. Lawrence avenue; thence northerly along said western line of St. Lawrence avenue 138.27 feet to the point of beginning.

OLD COMMONWEALTH AVENUE.

Beginning at the intersection of the southern line of East 174th street (Beacon avenue) and the western line of Commonwealth avenue; thence westerly along said southern line of East 174th street 17.11 feet; thence southerly, deflecting 90° to the left, 124.08 feet; thence easterly, deflecting 68° 54' 00" to the left, 40.06 feet to said western line of Commonwealth avenue; thence northerly along said western line of Commonwealth avenue 139.82 feet to the point of beginning.

BUTLER PLACE.

Beginning in the southwestern line of Zerepa avenue, distant 205.39 feet easterly from the intersection of said line and the southeastern line of Westchester avenue; thence southeasterly along said southwestern line of Zerepa avenue 60.0 feet; thence southwesterly, deflecting 89° 26' 35" to the left, 130.02 feet; thence northerly, deflecting 117° 20' 00" to the right, 29.45 feet; thence westerly, deflecting 70° 21' 30" to the left, 46.29 feet; thence northeasterly 148.67 feet to the point of beginning.

PELHAM ROAD.

Beginning at a point in the western line of Westchester avenue, distant 27.82 feet northerly from the intersection of said line and the north-

ern line of Morris Park avenue; thence northerly along said western line of Westchester avenue 199.04 feet; thence still northerly, deflecting 18° 54' 40" to the left, 19.73 feet; thence still northerly, deflecting 2° 00' 20" to the left 375.89 feet; thence still northerly, deflecting 18° 49' 30" to the right, 12.29 feet; thence northeasterly, deflecting 35° 30' 00" to the right, 17.94 feet; thence still northeasterly, deflecting 10° 47' 50" to the right, 92.47 feet; thence still northeasterly, deflecting 20° 15' 37" to the left, 20.75 feet; thence still northeasterly, deflecting 11° 34' 07" to the right, 100.32 feet to said western line of Westchester avenue; thence northerly along said western line of Westchester avenue 25.58 feet; thence westerly, deflecting 97° 06' 00" to the left, 45.07 feet; thence southwesterly, deflecting 49° 05' 50" to the left, 75.80 feet; thence still southwesterly, deflecting 0° 17' 15" to the right, 101.38 feet; thence still southwesterly, deflecting 9° 35' 40" to the left, 13.38 feet; thence still southwesterly, deflecting 3° 02' 00" to the left, 41.11 feet; thence still southwesterly, deflecting 8° 16' 40" to the left, 13.28 feet; thence southerly, deflecting 17° 31' 20" to the left, 13.18 feet; thence still southerly, deflecting 29° 02' 30" to the left, 20.75 feet; thence southeasterly, deflecting 19° 26' 40" to the left, 7.0 feet; thence southerly, deflecting 23° 43' 40" to the right, 375.14 feet; thence still southerly 214.94 feet to the point of beginning.

Old Clason's Point road, old Commonwealth avenue, old St. Lawrence avenue, Butler place and Pelham road, as described, are shown on the following maps:

"Map of Clason's Point, in the Town of Westchester," made in 1868 and filed in the Office of the Register of Westchester County, June 30, 1868, as Map No. 480.

"Map of property belonging to Hudson P. Rose, known as the Mapes Estate, West Farms," made in the office of the Register of New York County on February 15, 1896, as Map No. 430.

"Map of lots belonging to Hudson P. Rose, being a subdivision of Lot No. 1 on the Map of Clason Point, Borough of The Bronx," filed in the office of the Register of New York County on July 19, 1906, as Map No. 1101A.

Amended Map of a portion of the Gleason Property, situated in the 24th Ward, New York City, Borough of The Bronx," filed in the office of the Register of New York County on June 14, 1904, as Map No. 1081.

"Map of Cebrie Park, in the 24th Ward of the City of New York," filed in the office of the Register of New York County on September 24, 1896, as Map No. 426.

"Map of 473 Lots, Haight Estate, Westchester, New York," filed in the office of the Register of Westchester County on September 18, 1893, as Map No. 870.

"Map of 143 Lots of Paul Estate, Town of Westchester, Borough of Bronx, City of New York," filed in the office of the Register of New York County, June 5, 1900, as Map No. 167.

"Map of Bronx Parkway Estate, Borough of The Bronx, City of New York. Property of Bronx Parkway Realty Co.," filed in the office of the Register of New York County, June 13, 1907, as Map No. 1186.

Old Clason's Point road, old Commonwealth avenue, old St. Lawrence avenue, Butler place and Pelham road are located in Sections 14 and 15 of the Land Map of the City of New York and in the following blocks of said sections:—Blocks 3761, 3834, 3874, 3875, 3876, 3877, 4235 and 3722.

Dated, New York, October 4, 1917.

LAMAR HARDY, Corporation Counsel, Municipal Building, Borough of Manhattan, City of New York.

Application to Court to Condemn Property.

In the Matter of the Application of The City of New York relative to acquiring title, wherever the same has not been heretofore acquired for the same purpose in fee to the real property required for the opening and extending of APPLETON AVENUE, from Westchester avenue to Wilkenson avenue; MORRIS PARK AVENUE, from Appleton avenue to Westchester avenue; and MAYFLOWER AVENUE, from Westchester avenue to Wilkenson avenue, in the Twenty-fourth Ward, Borough of The Bronx, City of New York.

NOTICE IS HEREBY GIVEN THAT AN application will be made to the Supreme Court of the State of New York, First Judicial District, at a Special Term of said Court, held in and for the County of Bronx, at the County Court-House, in the Borough of The Bronx, in the City of New York on the 16th day of October, 1917, at the opening of the Court on that day, or as soon thereafter as counsel can be heard thereon, to have the compensation which should justly be made to the respective owners of the real property proposed to be acquired for such improvement, ascertained and determined by the Supreme Court, without a jury, and to have the cost of such improvement assessed by the said Court, as hereinafter set forth, in accordance with the resolutions of the Board of Estimate and Apportionment.

The nature and extent of the improvement hereby intended is the acquisition of title in fee by The City of New York, for the use of the public, to the real property required for the opening and extending of Appleton avenue, from Westchester avenue to Wilkenson avenue; Morris Park avenue, from Appleton avenue to Westchester avenue; and Mayflower avenue, from Westchester avenue to Wilkenson avenue, in the Twenty-fourth Ward, Borough of The Bronx, City of New York. The real property, title to which is proposed to be acquired, is more particularly bounded and described as follows, to wit:

APPLETON AVENUE.

Beginning at a point in the northwestern line of Westchester avenue, distant 1,339.08 feet northeasterly from the intersection of said line and the eastern line of Blondell avenue; thence northeasterly along said northwestern line of Westchester avenue 167.79 feet; thence westerly, deflecting 122° 30' 20" to the left 10.167 feet; thence northerly, deflecting 90° to the right 675.101 feet; thence still northerly, deflecting 5° 38' 31.5" to the left 173.47 feet; thence westerly, deflecting 91° 16' 28.5" to the left 15.0 feet; thence northerly, deflecting 90° to the right 2,075.186 feet; thence southerly, deflecting 90° to the left 2,187.239 feet; thence still southerly, deflecting 8° 47' 31.5" to the right 60.71 feet; thence still southerly 808.29 feet to the point of beginning.

MORRIS PARK AVENUE.

Parcel "A."

Beginning at a point in the western line of Mayflower avenue, as being acquired herewith, distant 1,484.80 feet northerly from the intersection of said line and the northwestern line of Westchester avenue; thence northerly along said western line of Mayflower avenue 75.0 feet; thence westerly, deflecting 90° to the left, 440.050 feet to the eastern line of Appleton avenue as being acquired herewith; thence southerly along said eastern line of Appleton avenue 75.0 feet; thence easterly 440.050 feet to the point of beginning.

Parcel "B."

Beginning at a point in the northwestern line of Westchester avenue distant 4,227.28 feet northeasterly from the intersection of said line and the

deflecting 94° 36' 20" to the left, 911.59 feet to the eastern line of Mayflower avenue as being acquired herewith; thence southerly along said eastern line of Mayflower avenue 75.07 feet; thence easterly 885.72 feet to the point of beginning.

MAYFLOWER AVENUE.
Beginning at a point in the northwestern line of Westchester avenue distant 2,471.03 feet north-easterly from the intersection of said line and the eastern line of Blondell avenue; thence north-easterly along said northwestern line of Westchester avenue 120.97 feet; thence westerly, deflecting 128° 19' 00" to the left, 15.0 feet; thence northerly, deflecting 90° to the right, 598.496 feet; thence still northerly, deflecting 0° 02' 48" to the left, 80.20 feet; thence still northerly, deflecting 1° 03' 32" to the left, 1,562.42 feet; thence westerly, deflecting 90° to the left, 60.0 feet; thence southerly, deflecting 90° to the left, 1,568.166 feet; thence still southerly, deflecting 1° 08' 25" to the right, 93.0 feet; thence still southerly 673.70 feet to the point of beginning.

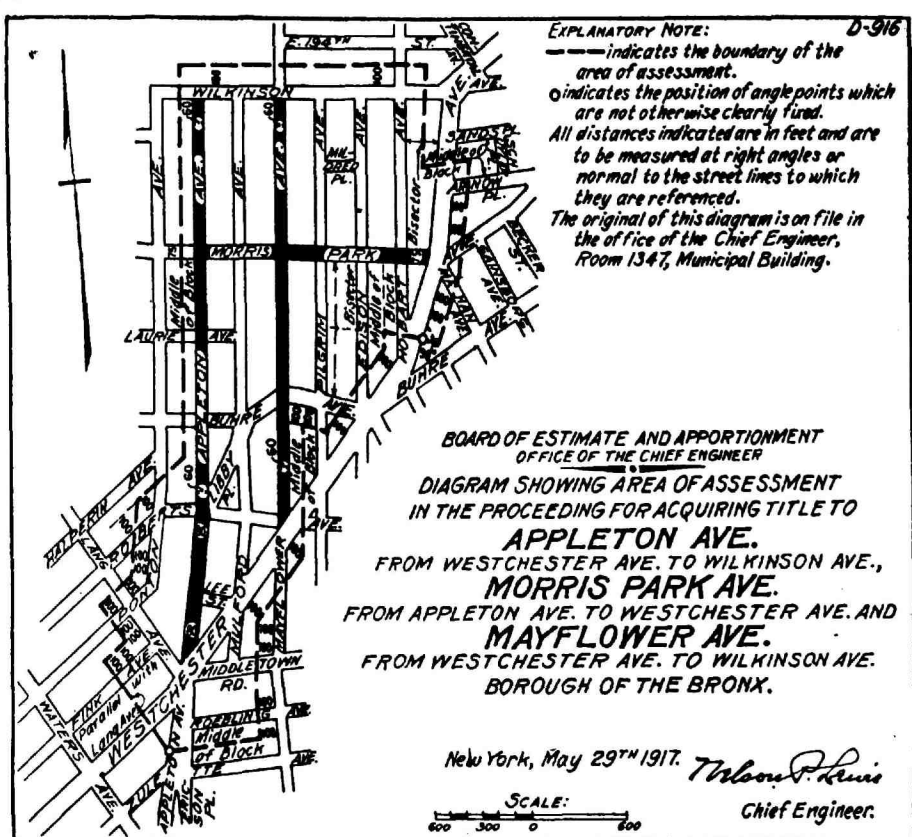
Appleton avenue, Morris Park avenue and Mayflower avenue are shown on Section 51 of the Final Maps of the Borough of The Bronx, which Section was filed as follows:—In the office of the President of the Borough of The Bronx on October 16, 1911, in the office of the Register of the County of New York on October 16, 1911, as map No. 1556; and in the office of the Corporation Counsel of the City of New York on October 16, 1911, in pigeonhole 168.

Appleton avenue, Morris Park avenue and Mayflower avenue are also shown on a map entitled

"Map showing the change of lines and grades within the territory bounded by Seminole avenue, Narragansett avenue, Newport avenue, Wilkinson avenue, Seymour avenue, Seminole street, Stillwell avenue, McDonald street, the Lands of N. Y., N. H. & H. R. Co. Co. 105 street, Elberton avenue, Van Nest avenue, Tenbrink avenue and Morris Park avenue and within the territory bounded by the Lands of N. Y., N. H. & H. R. Co. Co., Bronx and Pelham Parkway, Continental avenue, Wilkinson avenue, Eastern Boulevard, Buhre avenue, Westchester avenue, Roberts avenue, Lang avenue and McAlpin avenue, Amendments to Sections 41, 42, 46, 51 and 52," which map was filed in the office of the President of the Borough of The Bronx on September 11, 1917, in the office of the Register of the County of Bronx on September 11, 1917, and in the office of the Corporation Counsel of the City of New York on September 7, 1917.

The land required for Appleton avenue, Morris Park avenue and Mayflower avenue is located in Blocks 4150, 4151, 4153, 4154, 4155, 4159, 4161, 4162, 4187, 4188, 4189, 4190, 4191, 4192, 4193, 4194, 4195, 4229, 4230, 4231, 4232, 4233, 4234, and 4235 of Section 15 of the Land Map of the City of New York.

The Board of Estimate and Apportionment, by resolutions adopted on the 1st day of July, 1915, the 24th day of November, 1916, and on the 29th day of June, 1917, determined that the whole cost and expense of this proceeding shall be assessed upon the property deemed to be benefited thereby, and that the area of assessment for benefit in this proceeding be fixed and determined to be as shown in the following diagram:



Dated, New York, October 3, 1917.
LAMAR HARDY, Corporation Counsel, Mu-

nicipal Building, Borough of Manhattan, City of New York.

Filing Bills of Costs.

In the Matter of the Application of The City of New York, relative to acquiring title, wherever the same has not been heretofore acquired for the same purpose in fee, to the lands, tenements and hereditaments required for the opening and extending of MORRIS PARK AVENUE, from Williamsbridge road to Eastchester road, in the 24th Ward, Borough of The Bronx, City of New York.

NOTICE IS HEREBY GIVEN THAT THE bill of costs, charges and expenses incurred by reason of the proceedings in the above entitled matter will be presented for taxation to one of the Justices of the Supreme Court of the State of New York, First Judicial District, at a Special Term thereof, for the hearing of motions, to be held at the County Court House in the Borough of The Bronx, in The City of New York, on the 11th day of October, 1917, at 10 o'clock in the forenoon of that day, or as soon thereafter as Counsel can be heard, the Corporation Counsel of The City of New York will apply to the Hon. George V. Mullan, the Justice of the Supreme Court who signed said tentative decree, at a Special Term of the Supreme Court to be held in the County Court House in the Borough of The Bronx, to fix the time when said Justice will hear the parties who will have filed objections to the said tentative decree.

Dated, New York, September 25, 1917.
JOHN J. BRADY, JR., JOHN V. SHERI-
DAN, FELIX A. MULDOON, Commissioners of
Estimate; JOHN V. SHERIDAN, Commissioner
of Assessment.
JOEL J. SQUIER, Clerk. 228,09

Filing Tentative Decree—Notice to File Objections.

In the Matter of Acquiring Title for the widening of MATTHEWS AVENUE on its westerly side from Morris Park avenue to the angle point about 75 feet southerly therefrom, in the 24th Ward, Borough of The Bronx, City of New York.

NOTICE IS HEREBY GIVEN TO ALL PAR- ties interested in the above entitled proceeding, as follows:

First—That the above named Court, after considering the testimony and proofs submitted on the trial of the above entitled proceeding, has completed its estimate of the compensation which should be made by The City of New York to the respective owners of the real property to be acquired in this proceeding, and has made an assessment of the value of the benefit and advantage of the improvement to the respective owners of the real property within the area of assessment for benefit herein, and that the tentative decree of the said Court as to awards for damages and as to assessments for benefit was signed on the 19th day of September, 1917, by Hon. George V. Mullan, Justice of the Supreme Court presiding at the trial of the above entitled proceeding, and was filed with the Clerk of the County of Bronx on the 24th day of September, 1917, for the inspection of whomsoever it may concern.

Second—That the said Court has assessed all the real property within the area of assessment fixed and prescribed as the area of assessment for benefit by the Board of Estimate and Apportionment on the 15th day of September, 1916, and that the said area of assessment includes the parcels of real property situate and being in the Borough of The Bronx, in The City of New York, which, taken together, are bounded and described as follows:

Bounded on the north by the southerly line of Morris Park avenue; on the east by the easterly line of Matthews avenue; on the south by a line distant 100 feet southerly from and parallel with the southerly line of Morris Park avenue; the said distance being measured at right angles to Morris Park avenue; and on the west by a line distant 105 feet westerly from and parallel with the easterly line of Matthews avenue, the said

distance being measured at right angles to Matthews avenue.

Third—That The City of New York and all other parties interested in such proceeding or in any of the real property affected thereby, having any objections thereto, shall file such objections in writing, duly verified, in the manner required by law for the verification of pleadings in an action setting forth the real property owned by the objector and his post office address, with the Clerk of the County of Bronx on or before the 15th day of October, 1917, and parties other than The City of New York shall within the same time serve on the Corporation Counsel of The City of New York, at his office, Room No. 1557, Municipal Building, Chamber and Centre Streets, in the Borough of Manhattan, City of New York, a copy of such verified objections.

Fourth—That on the 17th day of October, 1917, at 10 o'clock in the forenoon of that day, or as soon thereafter as Counsel can be heard, the Corporation Counsel of The City of New York will apply to the Hon. George V. Mullan, the Justice of the Supreme Court who signed said tentative decree, at a Special Term of the Supreme Court to be held in the County Court House in the Borough of The Bronx, to fix the time when said Justice will hear the parties who will have filed objections to the said tentative decree.

Dated, New York, September 24, 1917.
LAMAR HARDY, Corporation Counsel, Office
and Postoffice Address, Municipal Building,
Borough of Manhattan, New York City. 224,010

SUPREME COURT—SECOND DEPARTMENT.

Filing Preliminary Abstracts.

In the Matter of the Application of The City of New York, relative to acquiring title, wherever the same has not been heretofore acquired for the same purpose in fee, to the lands, tenements and hereditaments required for the opening and extending of EAST 92ND STREET, from East New York avenue to Avenue D, in the 29th and 32d Wards, Borough of Brooklyn, The City of New York.

NOTICE IS HEREBY GIVEN TO ALL PER- sons interested in the above entitled proceeding, and to the owner or owners, occupant or occupants, of all houses and lots and improved and unimproved lands affected thereby, and to all others whom it may concern, to wit:

First—That the undersigned, Commissioners of Estimate, have completed their estimate of damage, and that all persons interested in this proceeding, or in any of the lands, tenements and hereditaments and premises affected thereby, having any objection thereto, do file their said objections in writing, duly verified, with them at their office, No. 166 Montague Street, in the Borough of Brooklyn, in The City of New York, on or before the 25th day of October, 1917, and that the said Commissioners will hear parties so objecting, and for that purpose will be in attendance at their said office on the 26th day of October, 1917, at 3.30 o'clock p. m.

Second—That the undersigned, Commissioner of Assessment, has completed his estimate of benefit and that all persons interested in this proceeding, or in any of the lands, tenements and hereditaments and premises affected thereby, having any objection thereto, do file their said objections in writing, duly verified, with him at his office, No. 166 Montague Street, in the Borough of Brooklyn, in The City of New York, on or before the 25th day of October, 1917, and that the said Commissioner will hear parties so objecting, and for that purpose will be in attendance at his said office on the 29th day of October, 1917, at 3.30 o'clock p. m.

Third—That the Commissioner of Assessments has assessed any or all of such lands, tenements

and hereditaments and premises as are within the area of assessment fixed and prescribed as the area of assessment for benefit by the Board of Estimate and Apportionment on the 12th day of November, 1915, and that the said area of assessment includes all those lands, tenements and hereditaments and premises situate and being in the Borough of Brooklyn, in The City of New York, which, taken together, are bounded and described as follows, viz.:

Beginning at a point on the northerly line of Avenue D, where it is intersected by the prolongation of a line distant 100 feet westerly from and parallel with the westerly line of East 92nd street, as this street is laid out where it adjoins Avenue D on the north, the said distance being measured at right angles to East 92nd street; and running thence northwardly along the said line parallel with East 92nd street to the intersection with a line midway between East 91st street and East 92nd street, as these streets are laid out where they adjoin Ditmas avenue; thence northwardly along the said line midway between East 91st street and East 92nd street and along the prolongation of the said line, to the intersection with a line distant 100 feet northerly from and parallel with the northerly line of East New York avenue, the said distance being measured at right angles to East New York avenue; thence easterly along the said line parallel with East New York avenue to the intersection with the prolongation of a line midway between East 92nd street and East 93rd street as these streets are laid out between East New York avenue and Rutland road; thence southwardly along the said line midway between East 92nd street and East 93rd street and along the prolongations of the said line, to the intersection with a line bisecting the angle formed by the intersection of the prolongations of the center lines of East 92nd street and East 93rd street, as these streets are laid out where they adjoin Avenue D on the north; thence southwardly along the said bisecting line to the intersection with the prolongation of a line midway between East 92nd street and East 93rd street as these streets are laid out between Avenue D and Foster avenue; thence southwardly along the said line midway between East 92nd street and East 93rd street to the intersection with a line distant 100 feet southerly from and parallel with the southerly line of Avenue D, the said distance being measured at right angles to Avenue D; thence westwardly along the said line parallel with Avenue D to the intersection with a line at right angles to Avenue D and passing through the point of beginning; thence northwardly along the said line at right angles to Avenue D to the point of beginning.

Fourth—That the abstracts of said estimate of damage and of said assessment for benefit, together with the damage and benefit maps, and also all the affidavits, estimates, proofs and other documents used by the Commissioners of Estimate and by the Commissioner of Assessment in making the same, have been deposited in the Bureau of Street Openings in the Law Department of The City of New York, No. 166 Montague street, in the Borough of Brooklyn, in said City, there to remain until the 5th day of November, 1917.

Fifth—That, provided there be no objections filed to either of said abstracts, the reports as to awards and as to assessments for benefit herein will be presented for confirmation to the Supreme Court of the City of New York, Second Department, at a Special Term thereof, to be held in the Garfield Building, No. 26 Court street, in the Borough of Brooklyn, in The City of New York, on the 20th day of December, 1917, at the opening of the Court on that day.

Sixth—In case, however, objections are filed to the foregoing abstracts of estimate and assessment, or to either of them, the motion to confirm the reports as to awards and as to assessments shall stand adjourned to the date to be hereafter specified in the notice provided in such cases to be given in relation to filing the final reports, pursuant to Sections 981 and 984 of the Greater New York Charter, as amended by Chapter 658 of the Laws of 1906.

Dated, New York, October 5, 1917.
PAUL RONYNGE, EUGENE P. DOANE,
HIRSH THOMAS, Commissioners of Estimate;
PAUL RONYNGE, Commissioner of Assessment.
ANDREW C. TROY, Clerk. 05,23

Filing Bills of Costs.

In the Matter of the Application of The City of New York, relative to acquiring title in fee, wherever the same has not been heretofore acquired, to the lands, tenements and hereditaments required for the opening and extending of EAST NEW YORK AVENUE, from Canarsie avenue to Pitkin avenue; LEFFERTS AVENUE, from the westerly line of Utica avenue to East New York avenue; and UTICA AVENUE, from Lefferts avenue to East New York avenue; LINCOLN ROAD, from New York avenue to Canarsie avenue, in the 26th and 29th Wards, Borough of Brooklyn, The City of New York.

NOTICE IS HEREBY GIVEN THAT THE bill of costs, charges and expenses incurred by reason of the proceedings in the above entitled matter will be presented for taxation to one of the Justices of the Supreme Court of the State of New York, Second Department, at a Special Term thereof, to be held at the Garfield Building, No. 26 Court Street, in the Borough of Brooklyn, in The City of New York, on the 16th day of October, 1917, at 10 o'clock in the forenoon of that day, or as soon thereafter as Counsel can be heard thereon, in accordance with the certificate of the Corporation Counsel, and that the said bill of costs, charges and expenses, with the certificate of the Corporation Counsel thereto attached has been deposited in the office of the Clerk of the County of Kings, there to remain for and during the space of ten days, as required by law.

Dated, New York, October 2, 1917.
LAMAR HARDY, Corporation Counsel, Mu-
nicipal Building, Borough of Manhattan, City of New York. 02,13

NEW YORK SUPREME COURT, SCHOHARIE, DELAWARE AND GREENE COUNTIES.

Application for Appointment of Commissioners.

SCHOHARIE RESERVOIR, SCHOHARIE SECTION 3 AND SUPPLEMENTARY SHEET SECTION 3.

In the Matter of the Application and Petition of the Board of Water Supply of the City of New York for the appointment of a commission under Chapter 724 of the Laws of 1905, as amended, a PUBLIC NOTICE IS HEREBY GIVEN THAT it is the intention of the Corporation Counsel of the City of New York to make application to the Supreme Court for the appointment of Commissioners under Chapter 724 of the Laws of 1905 as amended.

Such application is to be made at a Special Term of the said Court to be held at the Court House in the City of Troy, Rensselaer County, New York, on the 20th day of October, 1917, at 10 o'clock in the forenoon of that day or as soon thereafter as counsel can be heard.

The object of this application is to obtain an order of the Court for the appointment of three disinterested and competent freeholders, at least

one of whom shall reside in the County of New York, and at least one of whom shall reside in one of the Counties of Schoharie, Delaware or Greene, as Commissioners of Appraisal to ascertain and appraise the compensation to be made to the owners and all persons interested in the real estate laid down on a certain map entitled:

"Board of Water Supply of the City of New York. Map of real estate situated in the Towns of Gilboa & Conesville, County of Schoharie, Roxbury, County of Delaware, and Prattsville, County of Greene and State of New York, to be acquired by the City of New York under the provision of chapter 724 of the laws of 1905 as amended for the construction of Schoharie Reservoir and appurtenances in the vicinity of Gilboa and Prattsville."

—and which map was filed as follows:
In the County Clerk's office, County of Schoharie, at Schoharie, N. Y., on the 29th day of May, 1917;

In the County Clerk's office, County of Delaware, at Delhi, N. Y., on the 28th day of May, 1917;

In the County Clerk's office, County of Greene, at Catskill, N. Y., on the 26th day of May, 1917; and also in the real estate laid down on a certain supplementary map entitled:

"Board of Water Supply of the City of New York. Map of real estate situated in the Town of Gilboa, County of Schoharie and State of New York, to be acquired by the City of New York under the provisions of chapter 724 of the laws of 1905 as amended for the construction of Schoharie Reservoir and appurtenances in the vicinity of Gilboa."

—and which map was filed in the County Clerk's office, County of Schoharie, at Schoharie, N. Y., on the 30th day of July, 1917; and that said Commissioners of Appraisal shall also ascertain and determine and state separately the items of damage, if any, to which the owner or any person interest in the said real estate laid down on said maps filed at Schoharie, May 29 and July 30, 1917, Delhi, May 28, and Catskill, May 26, 1917, may be entitled by reason of Section 42, Chapter 724 of the Laws of 1905, as amended by Section 9, Chapter 314 of the Laws of 1906, and Section 2, Chapter 527, of the Laws of 1916, provided that an agreement cannot be had with the Board of Water Supply, and further that said damages arise by reason of acts of the City of New York, or its Board of Water Supply after May 12th, 1916.

Except that the Corporation Counsel of the City of New York will make application to the Supreme Court that all parcels of real estate laid down on said above recited maps wholly or in part in the fire district of Gilboa, and all parcels of real estate laid down on said maps above recited where the claimants allege an enhancement by reason of water power thereon, including any claim the Gilboa Water Co. may have, shall be assigned by the Court to the present Schoharie Reservoir and Shandaken Tunnel Commission which is now appraising real estate in said fire district and has jurisdiction over certain claims for water powers in connection therewith.

Further, to prevent any conflict of jurisdiction between the Commission herein applied for and the Schoharie Reservoir and Shandaken Tunnel Commission already appointed, and to obviate, as far as possible, disproportionate awards and inharmonious decisions, the Court will be asked to assign to the Commission herein applied for, all the telephone and telegraph companies' claims, whether for loss of business or for rights of way or easements, leaving to the Commission heretofore appointed the determination of nothing in connection with the telephone and telegraph claims except the value of the Pierce and Passie telephone building in Gilboa.

Also at the same time and place the Corporation Counsel of the City of New York will make application to the Supreme Court to approve the substitution for all rights of way and highways existing within the lines of the maps filed in the County Clerk's Office at Schoharie, on the 31st day of January, 1917, the 19th day of March, 1917, the 29th day of May, 1917, and the 30th day of July, 1917, in the County Clerk's Office, County of Greene, on the 26th day of January, 1917, the 26th day of May, 1917, in the County Clerk's office of Delaware, the 31st day of January, 1917, and the 28th day of May, 1917, and the County Clerk's office in the County of Ulster on the 26th day of January, 1917, of the highways as prepared and laid down on the map prepared by the Board of Water Supply of the City of New York pursuant to chapter 724 of the Laws of 1905 as amended. All of which substituted highways are on real estate embraced in the above recited maps. For said substituted highways no real estate is required in addition to the use of certain real estate laid down on said aforesaid maps for highway purposes.

And for such other and further relief as may be just and proper.

The real estate laid down on said maps is situated in the Towns of Gilboa & Conesville, County of Schoharie, Roxbury, County of Delaware, and Prattsville, County of Greene, State of New York.

The following is a description of the real estate proposed to be taken or affected for the purpose indicated in chapter 724 of the Laws of 1905, as amended, as laid down on said maps, at Schoharie on the 29th day of May and 30th day of July, 1917, at Delhi on the 28th day of May, 1917, and at Catskill on the 26th day of May, 1917.

Beginning at the most easterly corner of parcel No. 119 of Schoharie Section 2 (the map of which section was filed in the County Clerk's office, County of Schoharie, at Schoharie, N. Y., on the 19th day of March, 1917) being a point in the center of a road from Grand Gorge to Broom Center, and running from thence along the exterior taking line the following courses, distances and curves: S. 7° 23' E. 50.0 feet, on a curve to the left with a radius of 134.4 feet, 352.2 feet, S. 67° 34' E. 79.7 feet, on a curve to the left with a radius of 464.3 feet, 145.9 feet, on a curve to the right with a radius of 508.4 feet, 518.3 feet, S. 27° 10' E. 174.3 feet, on a curve to the left with a radius of 1,850.0 feet, 412.4 feet, N. 50° 08' E. 16.0 feet, S. 39° 52' E. 137.0 feet, on a curve to the left with a radius of 1366.5 feet, 420.7 feet, S. 57° 30' E. 794.8 feet, N. 32° 30' E. 34.0 feet, S. 57° 30' E. 41.1 feet, on a curve to the right with a radius of 1532.5 feet, 405.1 feet, S. 42° 21' E. 302.8 feet, on a curve to the right with a radius of 620.9 feet, 390.3 feet, S. 83° 40' W. 50.0 feet, on a curve to the right with a radius of 570.9 feet, 263.6 feet, N. 69° 53' W. 17.0 feet, on a curve to the left with a radius of 462.8 feet, 270.9 feet, S. 13° 25' E. 283.6 feet, on a curve to the left with a radius of 603.6 feet, 199.5 feet, S. 32° 21' E. 410.9 feet, crossing the line between the Towns of Gilboa & Conesville, S. 38° 33' E. 216.9 feet, S. 53° 46' E. 101.3 feet, S. 54° 25' E. 55.4 feet, S. 35° 36' W. 57.0 feet, crossing a road to West Conesville, on a curve to the left with a radius of 86.5 feet, 182.8 feet, S. 4° 28' W. 222.7 feet, crossing the Manor Kill, S. 85° 32' E. 17.0 feet, on a curve to the right with a radius of 548.3 feet, 183.6 feet, S. 23° 40' W. 637.6 feet, on a curve to the left with a radius of 448.3 feet, 325.6 feet, S. 17° 58' E. 148.5 feet, on a curve to the left with a radius of 523.0 feet, 192.5 feet, S. 39° 04' E. 413.3 feet, on a curve to the right with a radius of 408.1 feet, 648.3 feet, on a curve to the left with a radius of 439.1 feet, 429.9 feet, S. 41° E. 787.9 feet, S. 68° 19' W. 17.0 feet, S. 1° 41' E. 83.6 feet, on a curve

to the right with a radius of 532.9 feet, 367.6 feet, 52° 10' E. 17.0 feet, on a curve to the left with a radius of 448.3 feet, 427.4 feet, N. 73° 13' E. 50.0 feet, S. 16° 47' E. 192.8 feet, on a curve to the left with a radius of 398.3 feet, 178.3 feet, S. 47° 34' E. 34.0 feet, S. 42° 26' E. 163.3 feet, on a curve to the right with a radius of 1021.0 feet, 350.2 feet, S. 22° 46' E. 46.5 feet, on a curve to the left with a radius of 2263.1 feet, 127.3 feet, S. 64° 00' W. 16.00 feet, on a curve to the left with a radius of 2279.1 feet, 119.3 feet, on a curve to the right with a radius of 1224.9 feet, 1313.7 feet, on a curve to the left with a radius of 448.3 feet, 273.2 feet, on a curve to the right with a radius of 520.2 feet, 181.7 feet, N. 72° 27' W. 17.0 feet, on a curve to the right with a radius of 503.2 feet, 80.8 feet, S. 26° 45' W. 333.0 feet, on a curve to the left with a radius of 1877.0 feet, 548.6 feet, crossing the line between the Counties of Schoharie and Greene and the Towns of Conesville and Prattsville, S. 10° 00' W. 419.6 feet, S. 80° 00' E. 67.0 feet, on a curve to the left with a radius of 453.7 feet, 183.9 feet, on a curve to the right with a radius of 458.1 feet, 607.4 feet, on a curve to the left with a radius of 688.9 feet, 95.0 feet, N. 38° 23' W. 50.0 feet, on a curve to the left with a radius of 538.9 feet, 65.6 feet, S. 44° 39' W. 2375.5 feet, crossing the line between the Counties of Greene and Delaware and the Towns of Prattsville and Roxbury, on a curve to the left with a radius of 1860.0 feet, 490.1 feet, N. 60° 27' W. 17.0 feet, on a curve to the left with a radius of 1877.0 feet, 548.6 feet, S. 19° 32' W. 194.4 feet, on a curve to the left with a radius of 2832.0 feet, 464.5 feet, S. 10° 08' W. 638.8 feet, on a curve to the left with a radius of 731.0 feet, 691.2 feet, S. 44° 02' E. 364.4 feet, on a curve to the left with a radius of 1000.1 feet, 423.5 feet, on a curve to the right with a radius of 453.7 feet, 430.2 feet, S. 23° 48' E. 222.0 feet, on a curve to the left with a radius of 540.0 feet, 336.9 feet, on a curve to the right with a radius of 584.2 feet, 390.8 feet, S. 21° 14' E. 1712.6 feet, crossing the line between the Counties of Delaware and Greene and the Towns of Roxbury and Prattsville, on a curve to the left with a radius of 1359.5 feet, 459.6 feet, on a curve to the right with a radius of 1199.5 feet, 458.0 feet, S. 18° 09' E. 402.2 feet, on a curve to the right with a radius of 2488.7 feet, 664.0 feet, N. 87° 08' E. 67.0 feet, on a curve to the right with a radius of 2555.7 feet, 334.0 feet, S. 4° 38' W. 470.1 feet, N. 87° 03' W. 50.0 feet, S. 1° 18' W. 354.6 feet, N. 88° 43' W. 17.0 feet, S. 18° 18' W. 289.3 feet, on a curve to the right with a radius of 333.0 feet, 364.7 feet, S. 40° 31' W. 40.5 feet, S. 4° 12' E. 282.4 feet, S. 73° 29' W. 87.4 feet, N. 77° 45' W. 171.4 feet, S. 40° 30' W. 880.1 feet, on a curve to the left with a radius of 467.0 feet, 238.7 feet, N. 78° 48' W. 51.4 feet, crossing a road from Prattsville to Gilboa; then along the westerly side of said road and continuing along the exterior taking line, S. 11° 08' W. 428.1 feet, S. 7° 58' W. 289.6 feet and S. 2° 24' W. 153.1 feet to a point near the intersection of roads from Prattsville, Gilboa and Grand Gorge; then continuing along the exterior taking line, N. 80° 56' W. 434.0 feet, crossing Schoharie creek and a road to Grand Gorge; then continuing along the exterior taking line the following courses and distances: N. 6° 07' E. 257.9 feet, N. 4° 45' W. 207.9 feet, N. 13° 59' W. 72.2 feet, N. 10° 31' W. 59.6 feet, N. 84° 00' W. 8.8 feet, N. 15° 17' W. 47.3 feet, N. 89° 20' E. 21.3 feet, N. 4° 09' W. 88.9 feet, N. 6° 23' W. 137.7 feet, N. 9° 33' W. 817.7 feet, N. 14° 14' W. 63.5 feet, N. 69° 25' E. 247.8 feet, crossing a road to Grand Gorge; then along the easterly side of said road and the exterior taking line the following courses and distances: N. 35° 32' W. 154.8 feet, N. 30° 34' W. 63.2 feet, N. 29° 26' W. 281.4 feet, N. 35° 17' W. 50.0 feet, N. 42° 19' W. 50.2 feet, N. 48° 36' W. 75.2 feet, N. 52° 15' W. 167.6 feet and N. 45° 46' W. 24.9 feet; then continuing along the exterior taking line the following courses and distances: N. 33° 11' E. 149.3 feet, N. 32° 46' W. 753.9 feet, N. 24° 12' W. 548.9 feet, N. 61° 23' W. 1535.0 feet, crossing Fly brook and the line between the Counties of Delaware and Greene and the Towns of Roxbury and Prattsville, N. 4° 38' W. 618.0 feet and N. 6° 40' W. 1833.3 feet to the southeast corner and partly along the easterly line of parcel No. 4 of Schoharie Section 1 (the map of which section was filed in the County Clerk's office, County of Ulster, at Kingston, N. Y., on the 26th day of January, 1917, County of Greene, at Catskill, N. Y., on the 26th day of January, 1917, County of Delaware, at Delhi, N. Y., on the 31st day of January, 1917, and County of Schoharie, at Schoharie, N. Y., on the 31st day of January, 1917), crossing the Bear Kill twice; then continuing along the easterly line of said parcel No. 4, N. 51° 30' E. 281.1 feet and N. 34° 02' E. 282.3 feet; then along the northerly line of the Batavia Patent and the southerly line of said parcel No. 4, N. 57° 36' E. 1422.0 feet to the most easterly point of said parcel, said point being in the easterly bank of the Schoharie creek; then continuing along the easterly line of said parcel No. 4 and the easterly bank of said creek the following courses and distances: N. 40° 33' W. 137.0 feet, N. 75° 13' W. 111.5 feet, N. 71° 51' W. 632.5 feet, N. 73° 18' W. 694.1 feet, N. 13° 00' W. 324.3 feet, N. 20° 28' E. 151.6 feet, N. 41° 08' E. 744.9 feet and N. 67° 06' E. 447.3 feet; then continuing along the easterly line of said parcel No. 4, N. 49° 06' W. 859.9 feet, crossing the Schoharie creek to the westerly bank thereof, said point being in the easterly line of parcel No. 3 of before mentioned Schoharie Section 1, the following courses and distances: N. 54° 07' E. 249.6 feet, N. 58° 57' E. 222.5 feet, N. 51° 45' E. 132.4 feet, N. 55° 59' E. 196.6 feet, N. 45° 00' E. 178.2 feet, N. 49° 00' E. 111.3 feet, N. 42° 07' E. 210.3 feet, N. 31° 33' E. 215.9 feet, N. 27° 13' E. 277.7 feet, N. 30° 17' E. 158.5 feet, N. 33° 23' E. 354.5 feet, N. 30° 39' E. 364.3 feet, N. 18° 26' E. 389.0 feet, N. 0° 39' E. 324.6 feet, N. 21° 04' E. 386.8 feet, N. 5° 19' E. 215.9 feet, N. 12° 04' W. 368.1 feet, and N. 3° 32' W. 146.3 feet to the northeast corner of said parcel No. 1; then along the northerly line of said parcel, N. 85° 58' W. 945.5 feet, crossing a road from Prattsville to Gilboa, N. 1° 52' W. 99.4 feet, N. 57° 36' W. 120.2 feet and N. 86° 01' W. 1418.2 feet to the northwest corner of said parcel No. 1, being a point in the exterior taking line; then along said taking line the following courses and distances: On a curve to the right with a radius of 1553.6 feet, 336.5 feet, on a curve to the left with a radius of 448.3 feet, 195.8 feet, N. 53° 58' E. 17.0 feet, on a curve to the left with a radius of 465.3 feet, 231.8 feet, N. 64° 35' W. 111.3 feet, on a curve to the left with a radius of 1298.0 feet, 141.8 feet, S. 19° 10' W. 17.0 feet, on a curve to the left with a radius of 1281.0 feet, 112.1 feet, on a curve to the right with a radius of 490.8 feet,

606.7 feet, N. 5° 02' W. 58.6 feet, on a curve to the left with a radius of 1382.5 feet, 243.0 feet, N. 15° 06' W. 476.7 feet, on a curve to the right with a radius of 623.0 feet, 246.5 feet, N. 82° 26' W. 50.0 feet, N. 7° 34' E. 296.0 feet, on a curve to the right with a radius of 2962.0 feet, 405.9 feet, N. 15° 25' E. 127.9 feet, on a curve to the right with a radius of 844.3 feet, 565.0 feet, N. 53° 45' E. 198.1 feet, S. 36° 15' E. 50.0 feet, on a curve to the right with a radius of 477.7 feet, 297.3 feet, on a curve to the left with a radius of 332.2 feet, 396.6 feet, S. 55° 19' E. 17.5 feet, N. 18° 11' E. 414.7 feet, S. 71° 49' E. 100.0 feet, on a curve to the right with a radius of 669.6 feet, 46.8 feet, N. 52° 59' E. 69.7 feet, on a curve to the left with a radius of 465.3 feet, 923.8 feet, N. 60° 47' W. 24.1 feet, N. 13° 18' W. 701.4 feet and N. 53° 28' W. 1379.4 feet to a point in the southerly line of parcel No. 72 of before mentioned Schoharie Section 2; then along the southerly line of said parcel the following courses and distances: S. 58° 34' E. 597.0 feet, N. 51° 12' E. 330.9 feet, N. 15° 39' E. 356.7 feet and N. 84° 55' E. 1260.4 feet, crossing a road from Gilboa to Prattsville, to a point in the westerly bank of Schoharie creek; then along the southerly line of parcel No. 72 of before mentioned Schoharie Section 2; then along the southerly line of said parcel the following courses and distances: N. 44° 44' W. 156.3 feet, N. 28° 43' W. 297.6 feet, N. 35° 13' W. 124.8 feet, N. 45° 00' W. 182.4 feet, N. 47° 13' W. 370.8 feet, N. 38° 14' W. 126.0 feet, N. 46° 20' W. 211.5 feet and N. 41° 36' W. 321.1 feet to the most southerly corner of parcel No. 105 of the before mentioned Schoharie Section 2; then along the southerly line of said parcel N. 48° 24' E. 82.5 feet to a point in the easterly bank of the Schoharie creek; then along said easterly bank and the easterly line of said parcel No. 105 of the before mentioned Schoharie Section 2 the following courses and distances: N. 39° 40' W. 217.0 feet, N. 49° 23' W. 143.6 feet, N. 56° 18' W. 216.8 feet and N. 66° 05' W. 34.9 feet to the most southerly corner of parcel No. 131 of the before mentioned Schoharie Section 2; then along the easterly line of said parcel N. 32° 04' E. 103.5 feet to a point in the center of a road from Grand Gorge to Prattsville and the southerly line of parcel No. 122 of the before mentioned Schoharie Section 2; then along the center of said road and the southerly line of said parcel No. 122 S. 57° 18' E. 17.1 feet; then along the easterly line of said parcel N. 33° 17' E. 197.4 feet to the southerly line of parcel No. 127 of the before mentioned Schoharie Section 2; then along the southerly easterly and northerly lines of said parcel S. 60° 04' E. 57.4 feet, N. 33° 14' E. 14.0 feet and N. 60° 04' W. 57.4 feet to the most southerly corner of parcel No. 121 of the before mentioned Schoharie Section 2; then along the easterly and southerly lines of said parcel N. 33° 17' E. 180.3 feet, S. 66° 22' E. 109.8 feet and N. 33° 37' E. 167.0 feet, to a point in the center of a road from Grand Gorge to Broome Center and in the southerly line of parcel No. 119 of the before mentioned Schoharie Section 2; then along the southerly line of said parcel and parcel No. 120 of the before mentioned Schoharie Section 2 and the center of said road the following courses and distances: S. 81° 44' E. 19.3 feet, N. 75° 32' E. 167.0 feet, S. 33° 34' W. 29.5 feet, N. 81° 19' E. 282.4 feet, N. 74° 16' E. 77.4 feet, N. 59° 43' E. 79.3 feet, N. 39° 02' E. 204.0 feet, N. 53° 02' W. 24.4 feet, N. 52° 04' E. 49.0 feet, N. 47° 52' E. 131.4 feet, N. 56° 01' E. 83.3 feet and N. 77° 10' E. 90.6 feet to the point or place of beginning.

Beginning at a point in the exterior taking line, said point being also in the southerly line of parcel No. 72, Schoharie Section 2 (the map of which section was filed at Schoharie, Schoharie Co., N. Y., on March 19, 1917), distant 666.5 feet on a course S. 58° 34' E. from the most easterly point of parcel No. 71 (of the before mentioned Schoharie section 2) and running from thence along said taking line and the southerly line of said parcel No. 72 S. 58° 34' E. 50.3 feet; then along the easterly line of said parcel on a curve to the right with a radius of 1179.0 feet, 59.5 feet, S. 60° 47' E. 1933.2 feet to another point in the before mentioned exterior taking line, said point being in the westerly line of parcel No. 182, Schoharie Section 3 (the map of which section was filed at Catskill, Delaware Co., N. Y., on May 26, 1917, at Delhi, Delaware Co., N. Y., on May 28, 1917 and at Schoharie, Schoharie Co., N. Y., on May 29, 1917; then along said taking line and the westerly line of said parcel S. 13° 18' E. 89.5 feet; then N. 60° 47' W. 1993.6 feet, on a curve to the left 1113.0 feet, 470.3 feet, N. 85° 00' W. 1921.5 feet, on a curve to the left with a radius of 259.4 feet, 290.1 feet, N. 59° 06' W. 14.8 feet to a point in the easterly side of a road from Grand Gorge to Blenheim; then along the easterly side of said road N. 31° 00' E. 220.6 feet, N. 16° 17' E. 152.4 feet, on a curve to the left 121.9 feet, 211.8 feet, S. 85° 00' E. 1921.6 feet, on a curve to the right with a radius of 1179.0 feet, 388.7 feet and N. 25° 05' E. 647.2 feet to the point or place of beginning.

The fee is to be acquired in the above described real estate.

Reference is hereby made to the maps, filed as aforesaid in the offices of the county clerks of the Counties of Schoharie, Delaware and Greene, for a more detailed description of the real estate to be taken.

Dated September 1, 1917.

LAMAR HARDY, Corporation Counsel, Municipal Building, Chambers and Center Streets, Borough of Manhattan, New York City.

S6,020

BOROUGH OF RICHMOND.

Proposals.

SEALED BIDS WILL BE RECEIVED BY the President of the Borough of Richmond at Borough Hall, St. George, New Brighton, S. I., until 12 noon, on

MONDAY, OCTOBER 8, 1917,

Borough of Richmond.

FOR REPAVING OLD MANOR RD. (BRADLEY AVE.) FOR ABOUT 2,300 FEET NORTH OF ENTRANCE OF THE SEA VIEW HOSPITAL, BOROUGH OF RICHMOND, TOGETHER WITH ALL WORK INCIDENTAL THEREOF.

The Engineer's estimate of the quantity and quality of the materials, and the nature and extent, as near as possible, of the work required, is as follows:

4,550 square yards of bituminous concrete pavement, complete.

580 square yards of granite block pavement, including sand bed, with cement grout joints.

910 cubic yards of concrete foundation and edging.

5,350 square yards of excavation.

2 cubic yards of reinforced concrete.

The time for the completion of the work and the full performance of the contract is thirty-five (35) consecutive working days.

The amount of security required for the performance of the contract is Seven Thousand Dollars (\$7,000), and the amount of deposit accompanying the bid shall be five (5) per cent. of the amount of security.

The bidder shall state the price of each item contained in the Engineer's estimate. The bids will be compared and the contract awarded at a lump or aggregate sum for the contract.

Bidders are requested to make their bids upon the blank form prepared by the President, a copy of which, with the proper envelope in which to enclose the bid, can be obtained upon application therefor at the office of the Engineer, Bureau of Engineering, Borough Hall, St. George, S. I., where plans and the contract, including the specifications, in the form approved by the Corporation Counsel, may be seen and other information obtained.

CALVIN D. VAN NAME, President.
Dated, Sept. 24, 1917.
See General Instructions to Bidders on last page, last column, of the "City Record."

DEPARTMENT OF TAXES AND ASSESSMENTS.

PROPERTY OWNERS, NOTICE!

The annual Record of the Assessed Valuation of Real Estate in The City of New York for 1918 will be open for inspection, examination and correction from

OCTOBER 1 until, but not including, NOVEMBER 16, 1917.

The annual Record of Assessed Valuation of Personal Estate for the City of New York for 1918 will be open for inspection, examination and correction from

OCTOBER 1 until, but not including, DECEMBER 1, 1917.

During the time the books are open for public inspection, application may be made to the Department of Taxes and Assessments by any person or corporation, claiming to be aggrieved by the assessed valuation to have it corrected.

Applications for the reduction of Real Estate assessments must be made in writing and should be upon blanks furnished by the Department.

Applications for the correction of the Personal Assessments of corporations must be filed at the main office in the Borough of Manhattan.

Applications in relation to the assessed valuation of Personal Estate must be made by the person assessed, at the office of the Department, in the Borough where such person resides, and in case of a non-resident carrying on business in The City of New York, at the office of the Department in the Borough where such place of business is located, between the hours of 10 a. m. and 2 p. m., except on Saturdays, when all applications must be made between 10 a. m. and 12 noon.

LOCATION OF OFFICES.

Manhattan—Main Office, Municipal Building, 9th floor.

Bronx—Bergen Building, Tremont and Arthur Aves.

Brooklyn—Offerman Building, Duffield and Fulton Sts.

Queens—Court House Square, L. I. City.

Richmond—Borough Hall, New Brighton, S. I.

LAWSON PURDY, President; JOHN J. HALLERAN, CHAS. T. WHITE, COLLIN H. WOODWARD, ARDOLPH L. KLINE, FREDERIC B. SHIPLEY, JOHN J. KNEWITZ, Commissioners.

s29,d1

NOTICE TO BIDDERS AT SALES OF OLD BUILDINGS, ETC.

TERMS AND CONDITIONS UNDER WHICH BUILDINGS, ETC., WILL BE SOLD FOR REMOVAL FROM CITY PROPERTY.

THE BUILDINGS AND APPURTENANCES thereto will be sold to the highest bidder, who must pay cash or certified check, drawn to the order of the Comptroller of The City of New York, and must also give a certified check or cash in half the amount of the purchase price as security for the faithful performance of the terms and conditions of the sale. Where the amount of the purchase price does not equal or exceed the sum of \$50, the sum of \$50 will be the amount of the security to be deposited. This security may at any time after the expiration of the contract period be applied by the City to the cost of completing any of the work required under the contract, but unfinished at the expiration of the contract period.

The purchaser shall not lease, occupy, cause or permit the building or buildings, etc., purchased by him to be used or occupied for any purpose other than that of their speedy removal, nor shall he collect any rental or other revenue for the use of either the land or the buildings, etc., situated thereon. The breach of either or any of these conditions shall forthwith void the sale and cause immediate forfeiture of the purchase money and the security deposited for the faithful performance of the conditions of the sale. The placing therein or permitting the occupancy of any such building by any tenant, free, for rent or otherwise, excepting the necessary watchmen or the workmen engaged in the actual demolition thereof, shall of itself be a breach of the above conditions of sale.

The sale will be as of the condition of the property on the date of delivery thereof to the purchaser. The City of New York will not be responsible for any change or loss which may occur in the condition of the buildings, or their appurtenances, between the time of the sale thereof and the time of delivering possession to the purchaser, after being properly vacated of all tenants. The sale and delivery to purchaser will be made as nearly together as the circumstances of vacating the structures of their tenants will permit.

All the material of buildings, sheds, walks, structures and cellars of whatsoever nature, with their exterior and interior fixtures, appurtenances and foundations of all kinds, except the exterior walls of the buildings and their foundations, and the sidewalks and curb in front of said buildings, extending within the description area, shall be torn down and removed from the premises. None of the dirt, debris or waste resulting from demolition shall be allowed to remain on the premises, except old mortar or plaster only, which may be left, but not higher at any point than two feet below the curb opposite that point. The exterior walls and their foundations shall be taken down only to a plane whose elevation shall be the level of the curb in front of the building. Where there is no curb the elevation of the surrounding ground shall be considered curb level. All wells, cesspools, sinks, etc., existing on the property must be filled to the level of the surrounding ground with clean earth.

The purchaser at the sale shall also withdraw and remove all abandoned water taps and old service mains, and in place thereof cause to be inserted a brass plug in the main water pipe in the street, in compliance with the rules and regulations of the Department of Water Supply, Gas and Electricity, and furnish the Department of Finance with a certificate from the Department of Water Supply, Gas and Electricity that this has been performed.

The purchaser at the sale shall also remove all house sewer connections to the main sewer in the street and the openings of the main sewer in street shall be properly closed in compliance with the directions of the Bureau of Sewers in the Borough in which the buildings are situated, and furnish the Department of Finance with a certificate from the Bureau of Sewers that the work has been properly performed.

The permit for all opening in the street to be obtained by and at the expense of the purchaser of the building.

Failure to remove said buildings, appurtenances, or any part thereof, within thirty days

from the day of possession will work forfeiture of ownership of such buildings, appurtenances or portions as shall then be left standing, together with all moneys paid by said purchaser on account thereof at the time of the sale, and the bidder's assent to the above conditions being understood to be implied by the act of bidding, and The City of New York will, without notice to the purchaser, cause the same to be removed and the cost and expense thereof charged against the security above mentioned.

The work of removal must be carried on in every respect in a thorough and workmanlike manner, and must be completed within thirty days from the date of possession, and the successful bidder will provide and furnish all materials or labor and machinery necessary therefor, and will place proper and sufficient guards, fences and warning signs by day and night for the prevention of accidents, and will indemnify and save harmless The City of New York, its officers, agents and servants, and each of them, against any and all suits and actions, claims and demands of every name and description brought against it, them or any of them, and against and from all damage and costs to which it, they or any of them be put by reason of injury to the person or property of another, resulting from negligence or carelessness in the performance of the work, or in guarding the same, or from any improper or defective materials or machinery, implements or appliances used in the removal of said buildings.

Where party walls are found to exist between buildings purchased by different bidders, the materials of said party walls shall be understood to be equally divided between the separate purchasers.

Party walls and fences, when existing adjacent property not sold, shall not be taken down. All furnishings, plaster, chimneys, projecting brick, etc., on the faces of such party walls are to be taken down and removed. The walls shall be made permanently self-supporting, beam ends, bricked up, and the wall pointed and made to preclude wind and rain and present a clean exterior. The roofs and adjacent buildings shall be properly flashed and painted and made watertight where they have been disturbed by the operations of the Contractor.

"No buildings, parts of buildings, fixtures or machinery sold for removal under these terms and conditions shall in any case be re-located or re-erected within the lines of any proposed street or other public improvement, and if any such buildings, parts of buildings, fixtures or machinery, etc., shall be re-located or re-erected within the lines of any proposed street or other public improvement, title thereto shall thereupon become vested in The City of New York and a resale at public or private sale may be made in the same manner as if no prior sale thereof had been made."

The Comptroller of The City of New York reserves the right on the day of sale to withdraw from sale any of the buildings, parts of buildings and machinery included therein, or to reject any and all bids, and be it further

Resolved, That while the said sale is held under the supervision of the Commissioners of the Sinking Fund, the Comptroller is authorized to cause the sale to be advertised and to direct the sale thereof as financial officer of the City.

NOTICE TO CONTRACTORS.

GENERAL INSTRUCTIONS TO BIDDERS ON WORK TO BE DONE FOR, OR SUPPLIES TO BE FURNISHED TO THE CITY OF NEW YORK.

The person or persons making a bid for any service, work, materials or supplies for The City of New York, or for any of its departments, bureaus or officers, shall furnish the same in a sealed envelope, indorsed with the title of the supplies, materials, work or services for which the bid is made, with his or their name or names and the date of presentation to the President or Board or to the head of the Department at his or its office, on or before the date and hour named in the advertisement for the same, at which time and place the bids will be publicly opened by the President or Board or head of said Department and read, and the award of the contract made according to law as soon thereafter as practicable.

Each bid shall contain the name and place of residence of the person making the same, and the names of all persons interested with him therein, and, if no other person be so interested, it shall distinctly state that fact; also, that it is made without any connection with any other person making a bid for the same purpose, and is in all respects fair and without collusion or fraud, and that no member of the Board of Aldermen, head of a department, chief of a bureau, deputy thereof, or clerk therein, or other officer or employee of The City of New York, shall be or become interested, directly or indirectly, as contracting party, partner, stockholder, surety or otherwise in or in the performance of the contract, or in the supplies, work or business to which it relates, or in any portion of the profits thereof. The bid must be verified by the oath, in writing, or the party or parties making the bid that the several matters stated therein are in all respects true.

No bid will be considered unless as a condition precedent to the reception or consideration of such bid, it be accompanied by a certified check upon one of the State or National banks or trust companies of The City of New York, or a check of such bank or trust company signed by a duly authorized officer thereof, drawn to the order of the Comptroller or money or corporate stock or certificates of indebtedness of any nature issued by The City of New York, which the Comptroller shall approve as of equal value with the security required in the advertisement to the amount of not less than three nor more than five per centum of the amount of the bond required to be provided in section 420 of the Greater New York Charter.

All bids for supplies must be submitted in duplicate.

The certified check or money should not be inclosed in the envelope containing the bid, but should be either inclosed in a separate envelope addressed to the head of the Department, President or Board, or submitted personally upon the presentation of the bid.

For particulars as to the quantity or quality of the supplies, or the nature and extent of the work, reference must be made to the specifications, schedules, plans, etc., on file in the said office of the President, Board or Department.

No bid shall be accepted from or contract awarded to any person who is in arrears to The City of New York upon debt or contract, or who is a defaulter as surety or otherwise, upon any obligation of the City.

The contract must be bid for separately.

The right is reserved in each case to reject all bids if it is deemed to be for the interest of the City so to do.

Bidders will write out the amount of their bids in addition to inserting the same in figures.

Bidders are requested to make their bids upon the blank forms prepared and furnished by the City, a copy of which, with the proper envelope in which to inclose the bid, together with a copy of the contract, including the specifications, in the form approved by the Corporation Counsel, can be obtained upon application therefor at the office of the Department for which the work is to be done or the supplies are to be furnished. Plans and drawings of construction work may be seen there.