

THE CITY RECORD.

VOL. XLIV. NUMBER 13239.

NEW YORK, TUESDAY, NOVEMBER 28, 1916.

PRICE, 3 CENTS.

THE CITY RECORD.

OFFICIAL JOURNAL OF THE CITY OF NEW YORK.

Published Under Authority of Section 1526, Greater New York Charter, by the
BOARD OF CITY RECORD.

JOHN PURROY MITCHEL, MAYOR.

LAMAR HARDY, CORPORATION COUNSEL.

WILLIAM A. PRENDERGAST, COMPTROLLER.

DAVID FERGUSON, SUPERVISOR.

Supervisor's Office, Municipal Building, 8th floor.

Published daily, at 9 a. m., except legal holidays, at Nos. 96 and 98 Reade st. (north side), between West Broadway and Church st., Manhattan, New York City.

Subscription, \$9.30 a year, exclusive of supplements. Daily issue, 3 cents a copy.

SUPPLEMENTS: Civil List (containing names, salaries, etc., of the City employees). Two Dollars. Postage Extra; Official Canvass of Votes, 10 cents; Registry Lists, 5 cents each assembly district; Law Department Supplement, 10 cents; Annual Assessed Valuation of Real Estate, 25 cents each section; postage prepaid.

ADVERTISING: Copy for publication in the City Record must be received at least TWO (2) days before the date fixed for the first insertion; when proof is required for correction before publication, copy must be received THREE (3) days before the date fixed for the first insertion. COPY for publication in the corporation newspapers of Brooklyn must be received at least THREE (3) days before the date fixed for the first insertion.

Entered as Second-class Matter, Post Office at New York City.

TABLE OF CONTENTS.

Assessors, Board of—		
Annual Apportionments and Assessments	8488	
Completion of Assessments	8488	
Notice to Present Claims for Damages	8488	
Board Meetings	8478	
Bronx, Borough of—		
Report of Bureau of Buildings for Week Ended November 18, 1916	8477	
Report for Week Ended November 15, 1916	8477	
Brooklyn, Borough of—		
Proposals	8481	
Report for the Quarter Ended June 30, 1916	8475	
Changes in Departments, etc.	8476	
City Record, Board of—		
Abstracts of Transactions for Weeks Ended November 4, 11, 18 and 25, 1916	8476	
Proposals	8483	
Correction, Department of—		
Proposals	8484	
Docks and Ferries, Department of—		
Proposals	8483	
Education, Department of—		
Proposals	8482	
Election, Board of—		
Proposals	8483	
Estimate and Apportionment, Board of—		
Notice of Hearing	8484	
Notice of Public Hearing, Franchise Matters	8484	
Notices of Public Hearings, Public Improvement Matters	8484	
Finance, Department of—		
Chamberlain's Statement of Receipts and Payments for the Period Ended November 11, 1916	8473	
Confirmation of Assessments	8478	
Corporation Sale of the Lease of Certain City Real Estate	8479	
Corporation Sale of Buildings and Apartments Thereon on City Real Estate by Sealed Bids	8479	
Corporation Sale of Real Estate	8479	
Interest on City Bonds and Stock	8479	
Notice of Sale of Tax Liens	8478	
Sureties on Contracts	8481	
Vouchers Received November 27, 1916	8472	
Warrants Made Ready for Payment November 27, 1916	8468	
Fire Department—		
Proposals	8488	
Health, Department of—		
Proposals	8484	
Instructions to Bidders for Work to be Done or Supplies to be Furnished	8490	
Municipal Civil Service Commission—		
Eligible Lists Promulgated November 22, 1916	8467	
Notices of Examinations	8482	
Proposed Amendments to Classification	8482	
Notice to Bidders at Sales of Old Buildings, etc.	8490	
Official Directory	8477	
Parks, Department of—		
Proposals	8487	
Sales of Privileges	8487	
Plumbers, Examining Board of—		
Report for the Quarter Ended September 30, 1916	8476	
Police Department—		
Owners Wanted for Unclaimed Property	8478	
Proposals	8478	
Public Charities, Department of—		
Proposals	8487	
Public Service Commission, First District—		
Calendar for the Week Commencing November 27, 1916	8467	
Invitation to Contractors	8484	
Queens, Borough of—		
Proposals	8481	
Richmond, Borough of—		
Proposals	8487	
Report of Bureau of Buildings for Week Ended November 18, 1916	8476	
Report for the Quarter Ended September 30, 1916	8473	
Street Cleaning, Department of—		
Proposals	8483	
Supreme Court, First Department—		
Filing Final Reports	8488	
Filing Preliminary Abstracts	8489	
Hearings on Qualifications	8488	
Notice to File Claims	8489	
Supreme Court, Second Department—		
Filing Bills of Costs	8489	
Filing Final Reports	8489	
Filing Preliminary Abstracts	8490	
Hearings on Qualifications	8490	
Taxes and Assessments, Department of—		
Notice to Property Owners	8482	
Water Supply, Gas and Electricity, Department of—		
Proposals	8483	

PUBLIC SERVICE COMMISSION, FIRST DISTRICT.

No. 120 BROADWAY, NEW YORK CITY.

Calendar for the Week Commencing November 27, 1916.

Tuesday, Nov. 28, 1916—2.30 p. m.—Room 2562—Case No. 1261—The Long Island Railroad Company—"Alteration of grade crossings at Fresh Pond Road and Metropolitan Avenue at Bushwick Junction; hearing for an accounting"—Commissioner Hodge.

Wednesday, Nov. 29, 1916—11 a. m.—Room 2562—Regular Meeting of the Commission. 11.30 a. m.—Room 2562—Rapid Transit Railroads—"Opening of bids for construction of Section I-A, Route No. 49, Culver Line"—Whole Commission. 2.30 p. m.—Room 2562—Case No. 2036—New York Steam Company—"Application for approval of issue of \$2,850,000 bonds"—Commissioner Hervey.

Regular Meeting of the Commission will be held on Thursdays at 11 a. m.

Meeting of the Committee of the Whole held on Wednesdays at 10.30 a. m.

MUNICIPAL CIVIL SERVICE COMMISSION.

Eligible Lists—Promulgated Nov. 22, 1916.

Promotion to Section Foreman, Department of Street Cleaning.

1. Harry E. Dolan, 422 Benedict ave., Woodhaven, 87.
2. Henry W. Cox, 139 Schenectady ave., Brooklyn, 85.40.
3. John J. Donnelly, 382 Fifteenth st., Brooklyn, 84.50.
4. Denis J. Hartnett, 1012 Fresh Pond rd., Brooklyn, 83.50.
5. Thomas Duff, 3016 Corlear ave., 83.
6. Emanuel Coccaro, 161 Prince st., 83.
7. Andrew F. Kiernan, 219 Fifth ave., Brooklyn, 83.
8. William Montgomery, 702 Eagle ave., 83.
9. Michael J. Gorman, 111 Fourth pl., Brooklyn, 83.
10. Edward H. Mahoney, 645 Central ave., Brooklyn, 82.50.
11. Edward F. McCloskey, 73 Forty-first st., Corona, L. I., 82.30.
12. Arthur S. O'Connor, 29 E. 177th st., Bronx, 82.20.
13. Charles Snyder, 313 Leonard st., Brooklyn, 82.
14. Albert A. Rayner, 1928 Cropsey ave., Brooklyn, 81.60.
15. Matthew Duffy, 2212 St. Raymonds ave., 81.50.
16. John J. Desmond, 337 E. 97th st., 81.50.
17. Dennis O'Leary, 411 E. 78th st., 81.50.
18. Edw. C. Nugent, 1467 St. Peters ave., 81.50.
19. William J. Corcoran, 85 Old Broadway, 81.
20. Richard F. Colleton, 362 Hawthorne st., Brooklyn, 80.95.
21. Owen Cloonan, 200 W. 98th st., 80.50.
22. Edw. Holzman, 415 E. 159th st., 80.50.
23. Edw. P. Dyrham, 667 Park pl., Brooklyn, 80.50.
24. William J. Oswald, 515 W. 124th st., 80.50.
25. Bernhard Turkheimer, 381 E. 157th st., 80.50.
26. Richard E. J. Williams, 90 Classon ave., Brooklyn, 80.30.
27. William McKinnell, 517 W. 131st st., 80.15.
28. James V. Reardon, E. 94th st. and East New York ave., Brooklyn, 80.10.
29. John McManus, 337 E. 133rd st., 80.
30. John W. Bergin, 94 Vanderveer st., Brooklyn, 80.
31. Daniel J. McVey, 36 Clinton ave., Brooklyn, 80.
32. Jeremiah M. Smith, 576 Coney Island ave., Brooklyn, 80.
33. James A. O'Brien, 361 Union st., Brooklyn, 79.90.

34. John Connolly, 1158 First ave., 79.60.
35. Michael Palladino, 260 Skillman ave., Brooklyn, 79.60.
36. William Duross, 509 W. 179th st., 79.50.
37. John Houlihan, 665 Humboldt st., Brooklyn, 79.50.
38. John J. Reilly, 2185 Amsterdam ave., 79.50.
39. Charles E. Hirschkind, 129 Vermont st., Brooklyn, 79.40.
40. Thomas H. Brett, 54 Morningside ave., 79.
41. John M. Breason, 21 Eldert st., Brooklyn, 79.
42. Roger F. Clancy, Rochester ave. and Rutland rd., Brooklyn, 79.
43. John F. A. Nevins, 1061 Jackson ave., 79.
44. Michael S. Nicholson, 164 Saratoga ave., Brooklyn, 78.90.
45. George F. Baumbach, 1932 Grove st., Ridgewood, L. I., 78.50.
46. Thomas Corcoran, 6210 Seventeenth ave., Brooklyn, 78.50.
47. Edw. L. Kelly, 697 Malbone st., Brooklyn, 78.50.
48. Frederick Holzman, 580 W. 176th st., 78.50.
49. Robert Berry, 361 E. 49th st., 78.40.
50. Thomas F. Martin, 329 E. 80th st., 78.35.
51. Stephen F. Hart, 1197 First ave., 78.05.
52. William Kearns, 500 W. 135th st., 78.
53. William Freeh, 85 Butler st., Brooklyn, 78.
54. Thomas Sullivan, 1650 Coleman st., Brooklyn, 77.95.
55. Thomas Owens, 687 Bedford ave., Brooklyn, 77.90.
56. Thomas O'Brien, 544 W. 51st st., 77.84.
57. Joseph J. Moreau, 215 Schenectady ave., Brooklyn, 77.70.
58. Martin J. Daly, 130 Fourth pl., Brooklyn, 77.60.
59. Vincent Immediato, 444 E. 79th st., 77.60.
60. William Doughty, 426 E. 82d st., 77.50.
61. Patrick O'Toole, 123 Berkeley pl., Brooklyn, 77.50.
62. John W. Moore, 495 10th ave., 77.50.
63. Thos. M. Gouldine, 2247 Webster ave., 77.50.
64. Ernest Schlottman, 325 Lexington ave., Brooklyn, 77.40.
65. Louis Mauro, 307 E. 39th st., Brooklyn, 77.35.
66. James Galvin, 54 State st., Brooklyn, 77.10.
67. John Moran, 401 E. 54th st., 77.00.
68. Daniel D. Duggan, 114 E. 89th st., 77.00.
69. Michael Callahan, 342 Jay st., Brooklyn, 77.00.
70. John W. Ward, 516 E. 15th st., 77.00.
71. Michael Shanley, 515 W. 151st st., 77.00.
72. William Aber, 1164 Vyse ave., 77.00.
73. Daniel A. O'Keefe, 71 E. 130th st., 77.00.
74. Peter J. Engelhardt, 418 E. 154th st., 77.00.
75. Michael Meloro, 215 Mulberry st., 77.00.
76. Luke F. Cavanagh, 147 Ainslee st., Brooklyn, 76.90.
77. James J. F. Stoddart, 453½ Henry st., Brooklyn, 76.90.
78. Thos. Murphy, 232 E. 77th st., 76.40.
79. Jeremiah W. Murphy, 1498 Lexington ave., 76.40.
80. Archie Mathews, 494 Myrtle ave., Brooklyn, 76.30.
81. Carmine Sica, 5 2d ave., 76.30.
82. Jos. A. Hirschkind, 76 Bradford st., Brooklyn, 76.30.
83. John Bennett, 414 E. 148th st., 76.00.
84. Thos. J. A. Kennedy, 4826 6th ave., Brooklyn, 76.00.
85. Joseph Benzinger, 3850 Park ave., 75.95.
86. John Fitzsimmons, 2588 Fulton st., Brooklyn, 75.95.
87. William Keating, 125 E. 119th st., 75.95.
88. Joseph Mertz, Jr., 4484 Chichester ave., Queens, L. I., 75.60.
89. Charles Segen, 224 Moffatt st., Brooklyn, 75.60.
90. Michael Kelly, 843 Greene ave., Brooklyn, 75.50.
91. John Welsing, 574 E. 135th st., 75.50.
92. Florence Sullivan, 2889 Coddington ave., 75.00.
93. Michael Kelsh, 531 E. 72d st., 74.00.
94. Edw. T. O'Brien, 434 Union st., Brooklyn, 74.00.
95. Frank McNamara, 411 40th st., Brooklyn, 73.50.
96. Geo. P. Reilly, 419 W. 53d st., 73.50.
97. James M. Walsh, 953 39th st., Brooklyn, 73.30.

Cable Tester.

1. Newton W. Leidy, 213 Congress st., Brooklyn, 92.40.
2. William V. Collins, 691 E. 137th st., 83.80.
3. Charles E. Voegel, Jr., 16 Lurting st., Corona, L. I., 77.80.
4. James E. Lunny, 508 Sixteenth st., Brooklyn, 75.20.

Storekeeper.

1. William J. Higgins, 423 E. 78th st., 93.
2. Otto W. Hofmann, 1472 E. 2nd st., Brooklyn, 92.80.
3. Hubert W. Eldred, New Hampton, Orange Co., N. Y., care Department of Correction, 90.80.
4. Thomas A. Brady, 110 W. 144th st., 89.40.
5. Algernon B. Comins, 30 Hill st., West New Brighton, S. I., 87.80.
6. Frank J. Ennis, 136 Third ave., New Brighton, S. I., 87.80.
7. Harvey S. Browne, Jr., 361 Madison st., Brooklyn, 87.40.
8. Luke B. Gill, 295 Eighth ave., Astoria, L. I., 87.20.
9. Thos. Burke, 225 Nineteenth st., Brooklyn, 86.60.
10. Sidney W. Brewster, 107 Elmwood st., Woodhaven, L. I., 86.20.
11. John J. O'Farrell, Jeffrey ave., Jamaica, L. I., 86.20.
12. Roscoe B. Woodward, 2560 Hughes st., Queens, 85.40.
13. Samuel A. Siegel, 566 Beck st., Bronx, 85.20.
14. Charles A. Lotz, 1530 Seventy-fourth st., Brooklyn, 84.60.
15. Samuel H. Weissmann, 104 W. 144th st., 84.40.
16. George P. Gaines, 335 E. 166th st., Bronx, 84.20.
17. William H. Hagerman, 260 Schenck ave., Brooklyn, 83.60.
18. Philip Pollet, 381 Atlantic ave., Brooklyn, 83.40.
19. James F. Carson, 97 Halsey st., L. I. City, 83.40.
20. John J. Garity, 324 Reid ave., Brooklyn, 83.20.
21. Thos. Clough, 75 Seventh st., Woodside, L. I., 83.20.
22. William Snyder, 571 E. 170th st., Bronx, 82.80.
23. Maurice I. Rosenberg, 10 Sherman st., Brooklyn, 82.60.
24. Geo. A. Owens, Jr., 117 S. 1st st., Brooklyn, 82.40.
25. Thos. F. McGrath, 43 Tompkins pl., Brooklyn, 82.20.
26. Richard E. Treffurth, Tuckahoe, N. Y., 82.20.
27. James J. Kelly, 77 Northern ave., 82.
28. John G. Tate, Otisville, N. Y., 82.
29. Ralph O. Conner, 1844 Sixty-second st., Brooklyn, 82.
30. John T. Lennon, 393 Douglass st., Brooklyn, 82.
31. James A. Starrs, 9 Banta st., Elmhurst, L. I., 81.80.
32. James A. McKinney, 58 Bond st., Port Richmond, S. I., 81.80.
33. Harry Levine, 122 E. 114th st., 81.60.
34. Ira Brawer, 91 Pulaski st., Brooklyn, 81.40.
35. Edw. A. Clifford, 4349 Ridgewood ave., Richmond Hill, 81.40.
36. Marvin D. Smith, 181 Alexander ave., 81.40.
37. Lawrence F. Murray, 512 E. 121st st., 81.20.
38. Jos. P. F. Granfield, 547 Bergen st., Brooklyn, 81.20.
39. Wilbur V. Gould, 1419 Eighth ave., Brooklyn, 81.20.
40. William F. Laux, 770 Union st., Brooklyn, 81.20.
41. Aaron Apnel, 886 Longwood ave., Bronx, 81.
42. James F. O'Neill, N. Y. City Farm Colony, S. I., 80.80.
43. Henry D. Drewes, 320 N. Curtis ave., Richmond Hill, 80.40.
44. Henry Adams, 191 Richmond Turnpike, Tompkinsville, S. I., 80.40.
45. Maurice Frank, 227 Steinway ave., Queens, 80.40.
46. Philip F. Tully, 105 E. Burnside ave., Bronx, 80.40.
47. Joseph Perlman, 1323 Clinton ave., Bronx, 80.40.

48. Andrew Pfeging, 1336 Clove rd., Stapleton, S. I., 80.
49. Edwin A. Malone, 403 W. 23rd st., 80.
50. Walter A. Roessler, 248 Woodbine st., Brooklyn, 79.80.
51. Eben F. Buswell, Shokan, Ulster Co., N. Y., 79.80.
52. Michael G. Dooling, Kings Park, L. I., 79.80.
53. Fredk. Balzer, 421 E. 85th st., 79.80.
54. Abraham Nott, 180 S. 8th st., Brooklyn, 79.40.
55. Ernest Winter, 507 W. 139th st., 79.40.
56. Norman D. Keith, 261 Sumpter st., Brooklyn, 79.40.
57. John J. Finnegan, 444 E. 82nd st., 79.40.
58. Dennis Barnett, 336 E. 25th st., 79.40.
59. David A. Angus, 305 W. 111th st., care Jones, 79.20.
60. Lambert Schroeder, 240 Sumpter st., Brooklyn, 79.
61. John J. Fitzpatrick, 80 Visitation pl., Brooklyn, 78.80.
62. Thos. H. Kenny, 1338 Stebbins ave., care Sloan, 78.80.
63. Jos. W. McGrath, 104 Kent st., Brooklyn, 78.60.
64. Arthur G. Engel, 900 Union ave., Bronx, 78.40.
65. Geo. Glaser, 1017 Intervale ave., Bronx, 78.40.
66. William J. Davies, 35 N. Oxford st., Brooklyn, 78.40.
67. Ernest E. Butterfield, 82 E. 90th st., 78.20.
68. Fredk. J. Shagner, 164 E. 122nd st., care Morris, 78.20.
69. Samuel Rabin, 1238 Simpson st., Bronx, 78.20.
70. Archibald S. Stafford, 4641 Richardson ave., 78.20.
71. Cornelius J. Burns, 533 Eighth ave., Astoria, L. I., 78.20.
72. Gustave E. Gerber, 166 Sixteenth ave., L. I. City, 78.
73. Wm. J. McCormick, Jr., 343 W. 28th st., 78.
74. Geo. J. Gottlieb, 1604 Eastern Parkway, Brooklyn, 78.
75. John J. McManus, 380 Myrtle ave., Brooklyn, 77.80.
76. Thos. Stuart, 2085 Lexington ave., 77.80.
77. Edw. G. Cunningham, 712 Columbus ave., 77.80.
78. James G. Higgins, 211 W. 21st st., 77.60.
79. Leon E. Wood, 2330 Bedford ave., Brooklyn, 77.60.
80. Wm. M. McLaughlin, 217 Prospect ave., Brooklyn, 77.60.
81. Joseph Taylor, 19 Clinton pl., Brooklyn, 77.40.
82. Samuel Feldman, 601 Marcy ave., Brooklyn, 77.20.
83. William J. Merritt, 1110 Wilcox ave., Throgs Neck, Bronx, 77.20.
84. Edw. Gettinger, 1517 St. Johns pl., Brooklyn, 77.20.
85. Stephen J. Flynn, 2463 Marion ave., Bronx, 77.
86. William E. Forbes, 1134 College ave., Bronx, 77.
87. John F. Burns, 3061 Bailey ave., 77.
88. Stephen J. Grogan, 597 Seventh st., Brooklyn, 77.
89. Edwin A. Mulligan, 1282 Park pl., Brooklyn, 76.80.
90. Geo. C. Gilsey, 150 E. 54th st., 76.80.
91. Henry B. Hashagen, 1285 Hoe ave., Bronx, 76.80.
92. Charles J. Cooper, 27 Court st., White Plains, 76.80.
93. Henry G. Rosenthal, 27 Pennsylvania ave., Brooklyn, 76.60.
94. Adolph Schilling, 309 E. 75th st., 76.60.
95. Thos. L. Goodwin, 1920 Anthony ave., Bronx, 76.20.
96. Benjamin Goldbloom, 1154 Forty-sixth st., Brooklyn, 76.20.
97. Thos. H. Casey, 308 E. 82nd st., 76.
98. Fredk. L. Seitz, 184 Hendrix st., Brooklyn, 76.
99. Emanuel Salinger, 971 Kelly st., Bronx, 76.
100. Claude Deyo, 876 Woodward ave., Brooklyn, 76.
101. Patrick J. Carney, 112 Washington ave., Brooklyn, 76.
102. John H. Behrens, 340 E. 22nd st., Brooklyn, 76.
103. Thos. F. Lyons, 170 Caldwell ave., Elmhurst, 75.80.
104. Louis Grubin, 1500 Vyse ave., 75.80.
105. Montague Moskowitz, 1482 Lincoln pl., Brooklyn, 75.80.
106. Thos. F. Foy, 377 E. 135th st., Bronx, 75.80.
107. Samuel Lipski, 753 Jennings st., 75.60.
108. Frank J. Erard, 1022 Hoe ave., 75.60.
109. Robert McLaren, 18 Willoughby ave., Brooklyn, 75.60.
110. Walter V. Hunter, 1320 Second ave., 75.40.
111. Albert N. Guidera, 116 Hanover st., Elmhurst, L. I., 75.40.
112. John J. Wilson, 561 Franklin ave., Brooklyn, 75.40.
113. Charles S. Higgins, 2463 Tiebout ave., Bronx, 75.20.
114. Bernard J. Lally, Workhouse, Blackwell's Island, 75.
115. Olivet G. Forman, 238 Eldert st., Brooklyn, 75.
116. Thos. A. Madigan, 601 W. 174th st., 75.
117. Harry L. Berlinger, 402 E. 78th st., 74.80.
118. Frank Roehrig, 599 Bushwick ave., Brooklyn, 74.80.
119. Harry Campbell, 170 Eckford st., Brooklyn, 74.80.
120. David Cohen, 775 Jennings st., Bronx, 74.80.
121. Joseph Zuckermann, 61 E. 113th st., care E. Greenberg, 74.80.
122. James S. Glynn, 2855 Briggs ave., Bronx, 74.80.
123. Joseph P. Lally, 508 Second ave., 74.80.
124. John C. McCullough, 759 Madison st., Brooklyn, 74.80.
125. Alfred H. Plotz, 259 Stanhope st., Brooklyn, 74.80.
126. Stanley W. Thomas, New Hampton, N. Y., 74.40.
127. John H. Dana, 354 W. 52nd st., 74.
128. William A. Sealy, 280 Lincoln rd., Brooklyn, 74.
129. William Geiger, 646 Lott ave., Union Course, 74.
130. Hiram T. Nones, 1246 Oakley ave., Ozone Park, 74.
131. John J. Meade, 3 Walton ave., Bronx, 73.80.
132. Harrison Sause, 301 W. 17th st., 73.80.
133. Louis Heller, 8236 Halleck ave., Ridgewood, 73.60.
134. James H. Hagan, 369 Weirfield st., Brooklyn, 73.60.
135. James F. Duffy, 93 Weirfield st., Brooklyn, 73.60.
136. Frank W. McCabe, 161 W. 36th st., 73.60.
137. Xavier V. Masterson, 274 W. 119th st., 73.60.
138. Jos. J. S. Arnold, 1747 Garfield st., Bronx, 73.40.
139. John L. McCaul, 1011 Seneca ave., Brooklyn, 73.20.
140. John J. McNulty, 380 E. 8th st., Brooklyn, 73.20.
141. John W. Thompson, 310 W. 14th st., 73.
142. Arthur O. Joergens, 36 Jay st., 73.
143. Irving F. Croak, 2221 Richmond Terrace, Port Richmond, S. I., 72.80.
144. John L. McElroy, 130 W. 67th st., 72.80.
145. Jacob H. Spielberg, 137 Harrison ave., Brooklyn, 72.60.
146. Edw. D. Smith, 188 St. Nicholas ave., 72.60.
147. Abram Hershowitz, 258 E. 165th st., 72.60.
148. Frank R. Haley, 588 Hancock st., Brooklyn, 72.60.
149. Lucien Coquet, 1350 Ogden ave., Bronx, 72.60.
150. Hiram J. Goldstein, 1730 Madison ave., 72.40.
151. Paul Harz, 19 Ferry st., Woodhaven, L. I., 72.40.
152. Geo. J. Godfrey, 290 E. 91st st., 72.40.
153. Daniel J. Mullaly, 321 Jewett ave., West Brighton, 72.40.
154. Daniel J. Hurley, 447 Seventy-seventh st., Brooklyn, 72.40.
155. John F. Saum, 542 Central ave., Brooklyn, 72.40.
156. Francis J. Lee, 131 Hooper st., Brooklyn, 72.40.
157. Walter J. Heckmann, 199 Queens Boulevard, Elmhurst, 72.20.
158. Michael J. Dolly, 249 E. 85th st., 72.
159. Erich A. Olsen, 6120 Fifth ave., Brooklyn, 72.
160. Sam Bordner, 1003 S. Boulevard, 72.
161. John A. Roemer, 516 W. 182nd st., 72.
162. William A. Brooks, First st., Bayside, L. I., 72.
163. Michael J. F. Drimane, 69 Charlton st., 72.
164. Martin B. Frankfort, 971 Kelly st., Bronx, 71.80.
165. Nicholas F. Herrick, 19 Seventh ave., Whitestone, 71.80.
166. Hugh A. Tighe, 630 Seventy-fifth st., Brooklyn, 71.80.
167. Charles T. Fischer, Jr., 34 Malta st., Brooklyn, 71.60.
168. Charles J. J. Holland, 8641 Bay 21st st., Brooklyn, 71.40.
169. Albert Owens, 271 E. 37th st., Brooklyn, 71.20.
170. Arthur M. Bley, 65 W. 127th st., 71.20.
171. James E. Cunningham, 547 W. 50th st., 71.20.
172. Nathan Cohn, 958 Hoe ave., 71.20.
173. Philip Levey, 143 W. 143rd st., 71.20.
174. Barney A. Heimbinder, 132 Thatford ave., Brooklyn, 71.20.

175. Allen A. Zahn, 908 Avenue U, Brooklyn, 71.20.
176. William Martin, 440 E. 164th st., 71.
177. Francis X. McDonough, 307 Lefferts ave., Flatbush, Brooklyn, 71.
178. Fredk. J. Bendham, 376 McComb pl., Glendale, 70.60.
179. William C. O'Malley, 5320 Sixth ave., Brooklyn, 70.40.
180. Augustine F. Gehrsitz, 122 McDougal st., Brooklyn, 70.
181. Jos. H. Warshauer, 1382 Prospect ave., Bronx, 70.
182. Charles A. Raftery, 1105 Jefferson ave., Brooklyn, 70.
183. Henry Laut, 129 Lynch st., Brooklyn, 70.
184. Isidor Levin, 220 E. 67th st., 70.

DEPARTMENT OF FINANCE.

WARRANTS MADE READY FOR PAYMENT IN DEPARTMENT OF FINANCE
MONDAY, NOVEMBER 27, 1916.

Below is a statement of warrants made ready for payment on the above date, showing therein the Department of Finance voucher number, the dates of the invoices or the registered number of the contract, the date the voucher was filed in the Department of Finance, the name of the payee and the amount of the warrant.

Where two or more bills are embraced in the warrant, the dates of the earliest and latest are given, excepting that, when such payments are made under a contract, the registered number of the contract is shown in the place of the second invoice date.

Where the word "final" is shown after the name of the payee, payment will not be made until thirty days after the completion and acceptance of the work, but all of the other warrants mentioned will be forwarded through the mail unless some reason exists why payment is to be made in person, in which event written notice will be promptly given to the claimant.

In making a written or verbal inquiry at this office for any of the above mentioned warrants, it is requested that reference be made by the Department of Finance voucher number.

WILLIAM A. PRENDERGAST, Comptroller.

Finance Voucher No.	Invoice Dates or Contract Number.	Received in Department of Finance.	Name of Payee.	Amount.
Armory Board.				
143989		11-22-16	C. D. Rhinehart	\$15 00
138666	10-21-16	11- 9-16	Fraser & Berau, Inc.	95 00
138815		11-10-16	J. M. Knopp	3,482 10
138816		44205 11-10-16	Werner & Windolph	435 09
143991			William Farrell & Son	14 30
143990	9-21-16	11-22-16	William Farrell & Son	29 60
Commissioner of Accounts.				
143415	10-31-16	11-21-16	The Tabulating Machine Co.	\$66 00
143414	11- 1-16	11-21-16	Matthew W. Del Gaudio	12 00
143413	11- 9-16	11-21-16	Charles W. Wolf	10 00
143410	10-20-16	11-21-16	The Banks Law Publishing Co.	7 50
143409			Lithoprint Co., Inc.	4 15
143408	10-27-16	11-21-16	Evans Products Corporation	2 00
143416	10-31-16	11-21-16	A. A. Benedict	8 00
143417	10-25-16	11-21-16	Irving Underhill	5 00
Department of Plant and Structures.				
143882	11-10-16	11-22-16	The B. F. Goodrich Co.	\$20 37
143874	11-13-16	11-22-16	Wilson & Co.	12 00
143872	11-10-16	11-22-16	Richmond Waterproof Products Co., Inc.	8 00
143871	11-11-16	11-22-16	Egleston Bros. & Co.	27 31
142877	11-13-16	11-20-16	Knickerbocker Supply Co.	37 60
143869	9- 5-16		Knickerbocker Electric Mfg. Co.	8 60
143875	11- 1-16	11-22-16	Standard Oil Co. of New York	5 39
143877	7-31-16	11-22-16	Independent Pneumatic Tool Co.	75 00
143878	10-31-16	11-22-16	The Terry & Tench Co., Inc.	75 00
143861	11- 3-16	11-22-16	Edward R. Ladew Co., Inc.	10 50
143866	11- 1-16	11-22-16	George N. Joyce	2 00
143862	11-10-16	11-22-16	Department of Correction	8 85
141857	9-20-16	11-17-16	Delmi Co., Inc.	47 35
141861	8- 8-16	11-17-16	Delmi Co., Inc.	29 60
140432	11- 1-16	11-14-16	Levy Bros.	207 66
140427	10-19-16	11-14-16	Thomas C. Dunham	711-75
140423	7-18-16, 10-30-16	11-14-16	The Petroleum Products Co.	234 38
140425	9- 1-16, 9-16-16	11-14-16	Oriental Rubber and Supply Co., Inc.	293 11
Bellevue and Allied Hospitals.				
141285	9-21-16	11-15-16	S. F. Hayward & Co.	\$34 00
143128	9-18-16	11-20-16	Firestone Tire & Rubber Co.	2 40
143138	9-21-16	11-20-16	Taylor Instrument Co.	5 00
143139	9-30-16	11-20-16	Geo. Tiemann & Co.	3 50
143098			Pullman & Charles	10 00
143124	10- 4-16	11-20-16	Annin & Co.	12 30
143122	10-12-16	11-20-16	Chesbro Whitman & Co.	3 20
143123			The Auto Sulpy Co.	6 00
143135	9- 5-16	11-20-16	Louis Ridges	5 00
143136	10-11-16	11-20-16	Watters Laboratories	27 00
143121	9-28-16	11-20-16	Crane & Stendicke, Inc.	3 20
143248	10-19-16	45235 11-20-16	Pennsylvania & Delaware Oil Co.	35 04
143249	5-28-16	44854 11-20-16	Standard Oil Co. of New York	51 84
143250	10- 7-16	46000 11-20-16	Standard Oil Co. of New York	43 70
143118	10-18-16	11-20-16	Darmstadt, Scott & Courtney	32 00
143126	9-11-16	11-20-16	Waite & Bartlett Mfg. Co.	55 00
143129			The New York World	15 42
143114	9-30-16	11-20-16	Samuel E. Hunter	15 80
143107	10- 1-16	11-20-16	M. Eblen	3 92
143092			Dr. Dadirrian & Sons Company	20 00
140695	8-22-16, 9-25-16	11-14-16	Joseph Weil	241 80
Board of County Canvassers of Queens County.				
15210		11-25-16	William Sutter	\$35 00
15211		11-25-16	John Gregorius	35 00
15212		11-25-16	William M. Smith	35 00
15213		11-25-16	Hugh Smith	35 00
Board of Coroners.				
137324		11-21-16	John Riegelman	\$39 90
15188		11-24-16	Joseph Laroy	5 00
City Magistrates' Courts.				
144326		11-23-16	Frank Oliver, Chief Clerk	\$33 10
144325			Frank Oliver, Chief Clerk	52 50
143522	11-11-16	11-21-16	Herring-Hall-Marvin Safe Co.	90 00
Court of General Sessions.				
140344	5-29-16	11-14-16	Frank A. McGuire, M.D.	\$100 00
City Court of The City of New York.				
144133		11-23-16	Adolphus Ragan, Chief Clerk	\$191 84
142527	11-15-16	11-18-16	Fallon Law Book Company	34 00
County Clerk, Queens County.				
140285			Victor Typewriter Sales Company, Inc.	\$240 57
County Clerk, New York County.				
143407		11-21-16	William F. Schneider	\$75 00
Hunter College.				
140573	7-27-16, 9- 5-16	11-14-16	Benj. H. Sanborn & Co.	\$141 34
140574	9- 5-16	11-14-16	Allyn & Bacon	230 20
140555	8- 5-16, 9-13-16	11-14-16	G. E. Stechert & Co.	467 61
140570	7-14-16, 7-26-16	11-14-16	Ginn & Co.	264 33
140447			J. L. Hammett Co.	195 20
140561	7-19-16, 9- 8-16	11-14-16	Underwood Typewriter Co.	109 37
140559	7-26-16, 9-11-16	11-14-16	Julius Haas & Sons, Inc.	127 00
College of The City of New York.				
143177	8-29-16	11-20-16	Tower Bros. Stationery Co.	\$14 00
143177			Tower Bros. Stationery Co.	14 00

Finance Voucher No.	Invoice Dates or Contract Number.	Received in Department of Finance.	Name of Payee.	Amount.	Finance Voucher No.	Invoice Dates or Contract Number.	Received in Department of Finance.	Name of Payee.	Amount.
143215	10-4-16	10-16-16	Henry Holt & Co.	25 52	139357		11-11-16	Julius Klein	8,500 00
143153	8-30-16	11-20-16	The Van Dorn Iron Works Co.	25 00	143616		11-21-16	Marietta Johnson	8,100 00
143195	9-26-16	11-21-16	Walldorf, Hafner & Schultz, Inc.	1 20	142322	6-28-16	11-18-16	L. P. Gfroerer Co.	47 21
143166	9-30-16	11-20-16	William Maier	66 00	142332	8-17-16	11-18-16	J. S. Woodhouse Co., Inc.	40 10
143169			Cutler Mail Chute Co.	9 00	142760	6-28-16	11-20-16	E. A. Fritz	15 00
143147	10-3-16	11-20-16	D. C. Heath & Co.	22 50	142762	6-29-16	11-20-16	Hammacher, Schlemmer & Co.	4 74
143148	10-9-16	11-20-16	John Wiley & Sons, Inc.	47 25	142774	8-22-16	11-20-16	Thomas A. Corwin	25 00
143196	9-11-16	11-21-16	Northwestern Electric Equipment Co.	6 75	141903	10-14-16	11-17-16	Max Karp	44 00
Board of City Record.					141909	9-16-16	11-17-16	Doncourt Construction Co.	68 00
143787	11-14-16	11-22-16	Charles Pickler	\$17 75	141910	6-27-16	11-17-16	Joseph A. Graf	88 50
143788	11-20-16	11-22-16	Collins' S. I. and N. Y. Express	18 00	141915	8-31-16	11-17-16	Charles R. Head & Son	40 75
143784	11-10-16	11-22-16	Library Bureau	21 21	142436	9-30-16	11-18-16	William J. Lindemeyer	41 33
143777	11-3-16	11-22-16	Columbia Ribbon and Carbon Mfg. Co.	5 00	142766	9-10-16	11-20-16	D. C. Depuy	18 50
143279	10-27-16	11-21-16	Clarence S. Nathan, Inc.	19 70	142337	5-24-16	11-18-16	George Morley	36 50
143278	10-16-16	11-21-16	H. M. Storms Co.	24 00	142737	12-1-16	11-20-16	Wm. P. Morley & Bros.	9 08
143289	10-31-16	11-21-16	Koller & Smith Company, Inc.	3 20	142757	6-7-16	11-20-16	Parex Mfg. Co.	11 70
143290	11-8-16	11-21-16	Enlow Company, Inc.	28 74	142758	5-2-16	11-20-16	Staump & Walter Co.	7 20
143306	10-26-16	11-21-16	William Bratter & Co.	72 00	142770	5-31-16	11-20-16	Crane Co.	2 24
143304			Trow Directory Printing and Book-binding Co.	73 00	140249		11-14-16	Frymier & Hanna Co.	17,002 90
143302	10-16-16	11-21-16	Koller & Smith Company, Inc.	3 05	140248		11-14-16	Frymier & Hanna Co.	5,885 66
Department of Correction.					140477	7-15-16	11-14-16	R. Anderson	185 00
145035	10-31-16	11-24-16	William Goldsmith	5 18	140472	9-6-16	9-18-16	Acme Furnace Equipment Co.	229 00
142913			Frank N. Applegate	1 10	140473	8-31-16	11-14-16	The Royal Co. of New York, assignee of Garbutt & Co.	224 50
140590	9-30-16	11-14-16	B. Levinson	220 25	140499	6-7-16	8-1-16	M. Cohen & Co.	144 00
140673	9-30-16	45316	R. F. Stevens Co.	2,711 95	140414	10-11-16	11-14-16	Finnan & Lee	430 00
140678	10-11-16	45243	Manhattan Hickory Broom Co.	1,076 14				President of the Borough of The Bronx	225 00
140677	9-14-16	45243	Manhattan Hickory Broom Co.	1,230 73	140252		11-14-16	E. Rutzler Co.	1,755 00
140672	10-13-16	45304	Geo. W. Van Boskerck & Son	760 50	140546		11-14-16	Jandous Electric Equipment Co., Inc.	1,454 00
140589	8-31-16		Deming & Co., Assignee of B. Levinson	313 20	140530	9-15-16	11-14-16	Paul Baron	101 92
140588			C. A. Knapp	248 00	140246			Joseph D. Duffy, Inc., assignee of Joseph D. Duffy	2,012 40
140592	9-30-16	11-14-16	H. B. Seely & Son	822 56	140256		11-14-16	A. W. King	3,105 00
140600	8-31-16		The East River Mill and Lumber Co.	328 54	140255		11-14-16	Morris Levin	1,710 00
140671	10-31-16	45314	The Empire State Dairy Co.	164 85	140257		11-14-16	A. W. King	1,260 00
140674	9-1-16	44572	Knickerbocker Ice Company	214 51	140254		11-14-16	Johnson Service Co.	564 75
District Attorney, Queens County.					140247		11-14-16	Samuel Wonder	800 10
141656	11-1-16	11-16-16	Court Square Restaurant	\$54 50	140552		11-14-16	Jandous Electric Equipment Co., Inc.	1,800 00
14678	11-2-16	11-16-16	G. H. Huttenlocher	20 50	140551		11-14-16	J. Friedman	343 00
14677	10-23-16	11-16-16	G. H. Huttenlocher	3 50	140549		11-14-16	Sohmer & Co.	238 50
District Attorney, New York County.					140548		11-14-16	Sohmer & Co.	238 50
144205	11-16-16	11-23-16	Frank Tourist Co.	\$35 00	140550		11-14-16	Sohmer & Co.	238 50
Department of Docks and Ferries.					140251		12-14-15	Schoverling, Daly & Gales	173 00
140361	10-19-16	11-14-16	Amundsen & Lally	\$700 00	140250		12-14-15	Schoverling, Daly & Gales	323 00
140353	10-2-16	11-20-16	American Abrasive Metals Co.	80 00	140258		11-14-15	T. Frederick Jackson, Inc.	900 00
142880	7-27-16	11-20-16	Ludlum Steel Company	70 00	140253		11-14-16	T. Frederick Jackson, Inc.	585 00
142870		44307	New York Telephone Co.	14 01	140513	9-9-16	11-14-16	Benjamin Kaplan, assignee of L. E. Atherton	169 00
142871		44307	New York Telephone Co.	15 46	140402		11-14-16	H. T. Dakin	102 58
140367		45564	The Holbrook Mfg. Co.	218 22	140495	9-20-16	11-14-16	S. B. Cardo	245 00
140351	10-27-16	11-14-16	Agent and Warden of Sing Sing Prison	196 00	140497	8-23-16	8-26-16	B. Diamond, assignee of M. Barash	1,385 00
140354	10-14-16	11-14-16	J. D. Johnson Co.	118 05	140501	8-15-16	11-14-16	Joseph Kahan	240 00
140365		44932	The Pennsylvania Steel Co.	19,197 60	140504		11-14-16	Jos. Rosenthal	213 00
140366		45558	The Snare & Triest Co.	10,353 60	140509	9-14-16	9-15-16	Haupt Paint and Hardware Co.	429 00
140364		43204	Phoenix Sand & Gravel Co.	166 45	140476	9-12-16	11-14-16	Fred Klein	260 00
Board of Excise, Queens County					140489	8-20-16	9-27-16	William Kroepke	314 00
144538			Theodore P. Wilsnack, Special Deputy Commissioner	\$41 66	140544		12-14-15	T. Frederick Jackson, Inc.	623 00
144537		11-24-16	Theodore P. Wilsnack, Special Deputy Commissioner	44 68	140541		11-14-16	Acme Furnace Equipment Co.	222 00
Board of Elections.					140540		11-14-16	Acme Furnace Equipment Co.	236 00
144155		11-23-16	Harry W. Taylor, Clerk	\$400 00	140543		11-14-16	Acme Furnace Equipment Co.	250 00
Board of Estimate and Apportionment.					140245		11-14-16	Far Rockaway Securities Co., assignee of Morris Levin	900 00
126789			Fraser & Berau, Inc.	\$760 00	140259		11-14-16	Marquard-Fay Co., Inc.	450 00
140125	9-16-16	11-13-16	Improved Office Partition Co.	290 63	140474	9-20-16	11-14-16	John J. O'Donnell	235 00
142813	11-8-16	11-20-16	M. B. Brown Printing & Binding Co.	48 65	140487	9-2-16	9-16-16	George Gibson	384 00
142809	10-24-16	11-20-16	Chas. G. Willoughby	26 70	140486	7-14-16	11-14-16	H. Portnof	105 75
142786	10-13-16	11-20-16	Eimer & Amend	22 04	140484	9-12-16	11-14-16	B. F. Donohue	199 00
142778		44596	New York Telephone Co.	24 29	140483	8-25-16	9-9-16	Alex Burgess	629 00
143731	10-31-16	11-21-16	The Tabulating Machine Company	70 00	140547		11-14-16	American Seating Company	499 10
143730	11-6-16	11-21-16	Burroughs Adding Machine Company	8 70	140553		11-14-16	Jandous Electric Equipment Co., Inc.	495 00
143729	11-6-16	11-21-16	Lithoprint Co., Inc.	13 00	140512	8-18-16	8-28-16	M. Hahn	746 00
143728	11-13-16	11-21-16	West Publishing Co.	5 50	140510	8-16-16	11-14-16	William H. Waite	389 00
142779			R. Weile, Stenographer and Typewriter	41 71	140490	9-15-16	10-2-16	John Gelshion	286 00
Department of Education.					140491	9-18-16	9-25-16	Joseph B. Brady & Son	394 00
144134		11-23-16	John W. Davis, Director	\$50 00	140494	9-5-16	11-14-16	E. Crutchley Co.	494 00
140510	9-7-16	11-14-16	Gus. H. Reichold	18 00	140493	9-22-16	11-14-16	Henry Clift	206 75
139496	7-31-16	9-12-16	H. Gordon	2,269 00	140503	8-26-16	9-7-16	Ohlhausen & Veit	1,235 00
142397	9-25-16	11-18-16	S. Zarcharkow	71 50	140506	9-20-16	11-14-16	Thomas A. Corwin	210 00
142398	10-6-16	11-18-16	Haupt Paint and Hardware Co.	54 00	140514	9-2-16	9-25-16	Jacob A. Margolis, assignee of L. E. Atherton	897 00
142399		11-18-16	Martin Gottschaldt	45 00	140514			Jacob A. Margolis, assignee of L. E. Atherton	897 00
142399	4-10-16	11-18-16	Hanson Bros.	90 00	140507	10-4-16	11-14-16	John Gannon	145 00
142330	9-13-16	11-18-16	Underwood Typewriter Co.	37 50	140508	9-22-16	11-14-16	William J. Olvany	216 00
142331	8-15-16	11-18-16	Singer Sewing Machine Co.	50 00	Department of Finance.				
142644	9-25-16	11-20-16	Ernest W. Newman	46 23	11-24-16			Stephen H. Wickham	\$6 00
142642			Collins & Horan	50 00				Addressograph	437 19
142377	9-30-16	11-18-16	The Royal Co. of N. Y., Assignee of Herman Sacks Roofing and Contracting Co.	39 60				Addressograph	388 26
142393	9-19-16	11-18-16	H. Gold	32 75				Forest Box and Lumber Company	94 40
142388	8-15-16	11-18-16	Narragansett Machine Co.	20 00				Robert B. McIntyre, Supervising Statistician and Examiner	25 75
142361	9-19-16	11-18-16	Arnold, Constable & Co., Inc.	28 78				Valentine F. Keller, Clerk	6 00
142379			The Royal Co. of N. Y., assignee of American Ornamental Iron Works	44 00	Fire Department.				
142379			American Ornamental Iron Works	3 04	11-23-16			Joseph O. Hammitt, Chief	\$4 50
142376			Reid, King & Co., Inc.	43 06	11-23-16			Putnam A. Bates, Electrical Engineer	4 95
142414	8-5-16	11-18-16	B. P. Eldridge	46 50				Putnam A. Bates, Electrical Engineer	22 10
142422	9-5-16	11-18-16	A. D. Evertsen Co.	81 69				Putnam A. Bates, Electrical Engineer	5 65
142423	8-26-16	11-18-16	A. D. Evertsen Co.	76 22				Joseph O. Hammitt, Chief	68 85
142425	9-23-16	10-25-16	W. & C. Sheehan	40 05				Charles S. Demarest, Chief	1 00
142428	10-1-16	11-18-16	John Gannon	30 00				Knickerbocker Supply Co.	25 70
143985		39285	D. C. Heath & Co.	68				Meder-Staudt Co., Inc.	96 00
143986	4-22-16	39284	D. Appleton & Co.	3 84				United States Tire Company	25 67
142296	9-25-16	44542	J. L. Hammett Co.	51 60				Standard Oil Co. of New York	14 81
142294	9-18-16	44029	M. Feigel & Bro., Inc.	50 83				United States Tire Company	129 96
142298	9-12-16	44506	J. B. Lippincott Co.	14 36				Department of Health.	
142502	9-28-16	44036	J. L. Hammett Co.	16 50				Burton & Davis Co.	\$17 00
142301	8-31-16	44073	Samuel Lewis	3 66				Hammacher, Schlemmer & Co.	1 00
142312	9-18-16	44509	The Macmillan Co.	94				Richmond Radiator Company, Inc.	22 50
142292		44416	A. G. Clambour	12 84				The Peerless Towel Supply Co.	5 25
142315	7-13-16	11-18-16	Ohlhausen & Veit	11 00				H. T. Jarrett	4 14
142308	6-29-16	41650	Silver, Burdett & Co.	39 90				Matthew Bender & Co., Inc.	7 50
142297	8-30-16	44523	Houghton, Mifflin Co.	80 81				Nathan Strauss, Inc.	20 84
142305	9-8-16	44516	Scott, Foresman & Co.	5 40				George Tiemann & Co.	69 10
142293	9-28-16	41628	Funk & Wagnals Co.	4 80				The Smith-Worthington Company	2 88
142510	10-18-16	44420	The J. W. Pratt Co.	2 60				John J. Cronin, M.D., Asst. Director	36 95
142509	9-22-16	45691	The J. W. Pratt Co.	70 50				John J. Cronin, M.D., Asst. Director	40 71
142511	10-14-16	45691	The J. W. Pratt Co.	13 30				The C. G. Braxman Co.	25 00
142507	10-3-16	45683	Paul Baron	4 89				The American District Telegraph Co.	1 35
142512	9-25-16	45687	M. B. Brown Printing & Binding Co.	7 90				Conron Bros. Company	11 68

Finance Voucher No.	Invoice Dates or Contract Number.	Received in Department of Finance.	Name of Payee.	Amount.	Finance Voucher No.	Invoice Dates or Contract Number.	Received in Department of Finance.	Name of Payee.	Amount.
143007	9-30-16	11-20-16	Arthur S. Beves, receiver for Atlantic Blaugas Company	46 00	145061			Harry Weisburg	100,000 00
143024	8-31-16	11-20-16	Postal Telegraph-Cable Company	1 12	145060			Harry Weisburg	100,000 00
142994	9-13-16	11-20-16	The Ohman Map Co., Inc.	2 00	145059			Harry Weisburg	100,000 00
142986	9- 7-16	11-20-16	Hammacher, Schlemmer & Co.	1 31	144818			Brooklyn Home for Blind, Crippled and Defective Children	4,515 87
142989	8-31-16	11-20-16	Charles H. Heinsohn	21 25	144819			Colored Orphan Asylum and Association for the Benefit of Colored Children in the City of New York	2,240 50
142990	8-28-16	11-20-16	The Dentists' Supply Company	90				Children's Aid Society	460 00
142987			Jessie Tarbox Beals, Inc.	1 50	144820			Good Counsel Training School for Young Girls	1,373 12
			Board of Inebriety.		144821			Home for Hebrew Infants of the City of New York	4,578 92
143504	10-31-16	11-21-16	Knickerbocker Ice Company	\$2 08	144822			House of Mercy	963 93
143503	10-12-16	11-21-16	Hammacher, Schlemmer & Co.	8 30				Hospital for Deformities and Joint Diseases	399 11
			Commissioner of Jurors, Bronx County.		144823			Federal Reserve Bank of New York	400,000 00
143090	10-31-16	11-20-16	L. Gibb, Jr.	\$1 84	144824			Salomon Bros. & Hutzler	13,512 33
			Department of Licenses.					Federal Reserve Bank of New York	1,578 08
142862	10-21-16	11-20-16	Peerless Welding Company	\$85 26				United States Trust Co.	2,126 71
142861	10-14-16	11-20-16	B. B. Neal Hardware Co., Inc.	45 00				United States Trust Co.	2,126 71
			Law Department.		145067			Harry Weisburg	425 34
144146	11- 9-16	11-23-16	Francis A. Willard	\$10 00	144679	11-24-16		Harry Weisburg	850 68
144145	11- 2-16	11-23-16	C. C. Curtis, M. D.	25 00	145076	11-24-16		Harry Weisburg	850 68
144144	6- 5-16	11-23-16	Haskins & Sells	32 50	145075	11-24-16		Harry Weisburg	850 68
142038	9-25-16	11-17-16	E. H. Keller	7 40	145074	11-24-16		Harry Weisburg	850 68
143624	10-31-16	11-21-16	The Banks Law Publishing Company..	28 50	145072	11-24-16		Harry Weisburg	850 68
143623	11- 6-16, 11- 9-16	11-21-16	M. B. Brown Printing & Binding Co..	17 50	145071	11-24-16		Harry Weisburg	850 68
			Miscellaneous.		145070	11-24-16		Harry Weisburg	850 68
144454		11-23-16	William A. Prendergast, as Comptroller, and Milo R. Maltbie, as Chamberlain..	\$96 75	145069	11-24-16		Harry Weisburg	850 68
144452		11-23-16	William A. Prendergast, as Comptroller, and Milo R. Maltbie, as Chamberlain..	281,277 90	145068	11-24-16		Harry Weisburg	850 68
144453		11-23-16	William A. Prendergast, as Comptroller, and Milo R. Maltbie, as Chamberlain..	603,720 00	144680	11-24-16		Mrs. Charlotte H. Whitman	173 29
144460		11-23-16	William A. Prendergast, as Comptroller, and Milo R. Maltbie, as Chamberlain..	17 50	144681	11-24-16		Jared G. Baldwin	207 95
144463		11-23-16	William A. Prendergast, as Comptroller of The City of New York	23,827 84	144682	11-24-16		Mrs. Maud W. Baldwin	651 56
144461		11-23-16	William A. Prendergast, as Comptroller, and Milo R. Maltbie, as Chamberlain..	19,000 50	144683	11-24-16		Blake Bros. & Co.	6 93
144462		11-23-16	William A. Prendergast, as Comptroller, and Milo R. Maltbie, as Chamberlain..	2,722 50	144684	11-24-16		Federal Reserve Bank of New York..	2,034 25
144464		11-23-16	William A. Prendergast, as Comptroller, and Milo R. Maltbie, as Chamberlain..	13,725 00	144685	11-24-16		Mrs. Maud W. Baldwin	526 79
144465		11-23-16	William A. Prendergast, as Comptroller, and Milo R. Maltbie, as Chamberlain..	687 00				The Mayoralty.	
144456		11-23-16	William A. Prendergast, as Comptroller, and Milo R. Maltbie, as Chamberlain..	80,106 38	143848	10-31-16		New York and Brooklyn Towel Supply Co.	\$4 20
144459		11-23-16	William A. Prendergast, as Comptroller, and Milo R. Maltbie, as Chamberlain..	192,487 50	143741	11-10-16		Burrelle's Press Clipping Bureau	27 98
144455		11-23-16	William A. Prendergast, as Comptroller, and Milo R. Maltbie, as Chamberlain..	8,932 50	143740	11- 1-16		The Peerless Towel Supply Co.	7 55
144458			William A. Prendergast, as Comptroller, and Milo R. Maltbie, as Chamberlain..	157,126 87	143737			John E. Smith, Chief Clerk	15 86
144457			William A. Prendergast, as Comptroller, and Milo R. Maltbie, as Chamberlain..	236,250 00	143847	10-31-16		The Briarcliff Lodge Association	2 70
144451			William A. Prendergast, as Comptroller, and Milo R. Maltbie, as Chamberlain..	600 00	143846	10-23-16		Burns Bros. Ice Corporation	6 50
144449			Comptroller of the City of Albany, N. Y., in trust for the General Debt Sinking Fund of the City of Albany, N. Y..	1,750 00	143849			John Manning	7 69
144448			The Dime Savings Bank of Brooklyn, New York	4,600 00	144495			New York Public Library.	
144447			Southold Savings Bank, Southold, N. Y.	4,000 00				The New York Public Library, Astor Lenox and Tilden Foundations, United States Trust Company of New York, Assistant Treasurer	41,356 33
144450			William A. Prendergast, as Comptroller of The City of New York	7,895 24				Bronx Parkway Commission.	
144302			Sydenham Hospital	467 70	144314			Geo. R. Hilty, Assistant Secretary..	142 11
144303			St. Joseph's Hospital, New York City..	6,613 90				Department of Parks.	
144304			St. Agnes' Hospital for Crippled and Atypical Children	3,190 75	143667	8-31-16		Manhattan Hardware & Bicycle Co.	5 00
144305			The Jewish Protectory and Aid Society	5,655 47	143665	10-29-16		Crane & Clark	30 00
144291			Association for Befriending Children and Young Girls, House of the Holy Family	881 85	143833	10-17-16		Fred Ade Company	28 80
144292			Beth Israel Hospital	1,769 20	143832	10-28-16		Earl A. Gillespie	25 17
144293			Beth Israel Hospital	1,528 90	143262			Treasurer Brooklyn Institute of Arts & Sciences	2,656 24
144294			Brooklyn Children's Aid Society	1,414 46	143822	9-29-16		Pure Oil Company	5 50
144295			Brooklyn Hebrew Orphan Asylum	8,590 18	143823	5-31-16		Bobbink & Atkins	17 50
144296			Children's Aid Society	5,204 05	143821	10-26-16		Stumpp & Walter Co.	2 00
144297			Hebrew Orphan Asylum	16,561 43	143824	11- 8-16		John Hartling	50 00
144298			New York Foundling Hospital	2,370 00	143640	9- 9-16		Keystone Lubricating Co.	26 00
144299			Norwegian Lutheran Deaconesses Home and Hospital	646 21	143791	9-30-16	44468	New York Telephone Company	37 76
144300			Society for the Aid of Friendless Women and Children	84 75	143828	10-18-16		Welsbach Gas Lamp Co.	12 15
144301			St. Anthony's Hospital	6,939 30	140798	9-30-16	45826	Woodhaven Water Supply Co.	2 70
144686		11-24-16	Mrs. Charlotte H. Whitman of New York City	103 97	143758	11-12-16		Police Department.	
144687		11-24-16	Blake Brothers & Co., New York City.	62 38	143745	11-12-16		Thomas M. Blake	622 57
144688		11-24-16	William A. Prendergast, as Comptroller, and Milo R. Maltbie, as Chamberlain..	3,804 80	143753	10-31-16		Climax Stationery Co.	52 80
144690			William A. Prendergast, as Comptroller, and Milo R. Maltbie, as Chamberlain..	647 26	143705	10-31-16		General Speedometer Repair Co.	2 00
144689			William A. Prendergast, as Comptroller, and Milo R. Maltbie, as Chamberlain..	3,027 40	143746	10-31-16		The Clark & Wilkins Company	7 50
144690			William A. Prendergast, as Comptroller, and Milo R. Maltbie, as Chamberlain..	647 26	143750	10-31-16		Powers Accounting Machine Company	20 20
145073			Harry Weisburg	9,000 00	143761	10-23-16		E. H. Walsh	12 00
144674			Blake Bros. & Co.	425 34	143757	9-15-16, 10-27-16		General Speedometer Repair Co.	1 00
144673			Mrs. Maude W. Baldwin	94,000 00	143756	10-30-16, 10-31-16		Peters & Heins	16 50
144671			Mrs. Charlotte H. Whitman	25,000 00	143754	11- 6-16		Stewart, Warner Speedometer Corporation	40
144670			Mrs. Charlotte H. Whitman	15,000 00	143748	11- 6-16, 11-11-16		Stromberg Motor Devices Company	67
144695			William A. Prendergast as Comptroller and Milo R. Maltbie as Chamberlain..	500,000 00	143755	11-10-16		The Prest-O-Lite Company, Inc.	5 05
144678			Salomon Bros. & Hutzler	1,000,000 00	143756	11-10-16		Ford Motor Company	4 16
144677			Mrs. Maud W. Baldwin	76,000 00	143760	11-10-16		Springsted & Adamson	11 22
144691			William A. Prendergast as Comptroller and Milo R. Maltbie as Chamberlain..	2,000,000 00	143759	11- 6-16		H. Aronoff	5 00
144692			William A. Prendergast, as Comptroller, and Milo R. Maltbie as Chamberlain..	500,000 00	140797	11-10-16	43856	The Sherman National Bank of New York, assignee of Winkler Construction Co., Inc.	900 00
144693			William A. Prendergast as Comptroller and Milo R. Maltbie as Chamberlain..	500,000 00	140799	10-30-16	45823	J. W. Gasteiger & Son	72 10
144694			William A. Prendergast as Comptroller and Milo R. Maltbie as Chamberlain..	500,000 00	139859	10-13-16, 11- 2-16		Broadway Central Bank of N. Y., assignee of J. W. Gasteiger & Son	500 00
144675			Blake Bros. & Co.	1,000 00	140760	10-13-16, 11- 2-16		New York Telephone Company	133 22
144672			Jared G. Baldwin	30,000 00	140758	11- 3-16		Standard Oil Company of New York.	438 39
144696			William A. Prendergast as Comptroller and Milo R. Maltbie as Chamberlain..	150,000 00	142688			Richmond Boro Coal Co.	109 20
144676			Federal Reserve Bank of New York	500,000 00				President of the Borough of Manhattan.	
145065			United States Trust Co.	250,000 00	139001			William A. Prendergast, Comptroller of The City of New York, Trustee for Account of Street Opening Fund	4,699 74
145064			United States Trust Co.	250,000 00	137252	45037	11-11-16	The Asphalt Construction Co.	782 89
145063			Harry Weisburg	50,000 00	140342	11- 4-16		W. J. Fitzgerald	9,095 40
145062			Harry Weisburg	50,000 00	137413	11-14-16		The Foundation Co.	18 00
			Harry Weisburg	100,000 00	137251	45497	11- 4-16	Henry E. Fox Construction Co.	2,230 40
					137411	43221	11- 4-16	The Sicilian Asphalt Paving Co.	504 66
					137411	44698	11- 4-16	John T. Dooling, assignee of Laconia Contracting Co., Inc.	1,107 08
					137411	44698	11- 4-16	Laconia Contracting Co., Inc.	738 06
					143453			New York Blasting Supply Co.	5 00
					143449	10-31-16		J. Kelly	5 50
					143448	10-31-16	11-21-16	Excelsior Stables, Inc.	30 00
					143439	10-23-16	11-21-16	Agent and Warden, Clinton Prison..	12 75
					143438	9-29-16	11-21-16	Jacob Schnaible & Son	3 00
					143437	10-23-16	11-21-16	Department of Correction	60 00
					143436	8-17-16	11-21-16	Standard Oil Co. of New York	8 04
					143419			Scott Paper Company	21 00
					143421	10-31-16	11-21-16	Wilson Stamp Co.	5 60
					143425	11-17-16	11-21-16	Remington Typewriter Co.	75
					136557		11- 2-16	Samuel Friedman and James M. Vincent	248 59
					136552		11- 2-16	Joseph P. Ryan and James M. Vincent	176 78
					136553		11- 2-16	Alexander McMurray and James M. Vincent	178 69
					143452	8-18-16	11-21-16	Meurer Bros. Co.	29 93
					140335	5-23-16, 9-30-16	11-14-16	A. Pearson's Sons	325 69
					140336			M. B. Brown Printing & Binding Co.	549 34
					140337			M. B. Brown Printing & Binding Co.	605 90
					140339	9-21-16	11-14-16	E. A. Mathews	502 43

Finance Voucher No.	Invoice Dates or Contract Number.	Received in Depart- ment of Finance.	Name of Payee.	Amount.	Finance Voucher No.	Invoice Dates or Contract Number.	Received in Depart- ment of Finance.	Name of Payee.	Amount.
140338	9- 9-16	11-14-16	Art Metal Construction Co., Inc.....	88 20	140660		35555	Thomas McKeown, Inc.	765 00
139004		44842 11-24-16	Melrose Construction Co.	4,877 75	140666	10- 1-16	45223 11-14-16	Sulzberger & Sons Company	2,089 39
137409		45009 11- 4-16	Lawyers Title & Trust Co., Assignee of George A. Reading, Assignee of John Guidera	1,313 67	142052	10-31-16	45316 11-17-16	R. F. Stevens Co.	5 34
			Dennis McCarthy	479 95	140667	10-31-16	45059 11-14-16	R. F. Stevens Company	358 58
137255		45228 11- 1-16	Briggs & McLaughlin Cont. Co.....	1,550 10	140661	10-21-16	45872 11-14-16	Conron Bros. Company	4,969 92
136361		45651 11- 1-16	The Sicilian Asphalt Paving Co.....	36 75	140669	10-27-16	45443 11-14-16	The Manhattan Supply Company	301 63
139016	10-10-16	43818 11-10-16	Riverside Cont. Co.	2,119 56	140663	10-31-16	45861 11-14-16	Leo Hamburger	652 07
137407			Massasoit Mfg. Co.	125 00	140665	11- 3-16	45875 11-14-16	Richman & Samuels	840 56
140316	10-20-16		The East River Mill and Lumber Co.	120 00	140664	10-30-16	45874 11-14-16	New York and New Jersey Produce Co., Inc.	178 15
140324	8-31-16		Thomas C. Dunham	101 25	140662		46125	Grand Central Market, Inc.	3,592 79
140325	10-26-16		The Aztec Asphalt Company, Inc.....	986 02	140668	9-14-16	45808 11-14-16	George D. Harris & Co., Inc.	1,459 79
140340	6-30-16				146839		46125	Grand Central Market, Inc.	3,592 79
			President of the Borough of The Bronx.					Commissioner of Records, Kings County.	
143967	11-13-16	11-22-16	Otis Elevator Company	\$21 40	140393	11- 9-16	11-14-16	Thomas Garnar & Co.	\$648 58
140804		45700 11-14-16	Uvalde Asphalt Paving Co.....	12,741 50				Register, Kings County.	
			President of the Borough of Brooklyn.		143429	9-30-16	11-21-16	Great Bear Spring Co.	\$18 90
138025		44289 11- 6-16	Commercial Trust Co. of N. Y., As- signee of C. J. Doherty.....	\$253 05	143432	11- 3-16	11-21-16	Wilson Stamp Co.	2 49
139842		44785	Casualty Company of America, as Surety on Abandoned Contract with Casey Bros. Engineering Co.....	2,813 77	142345	11- 1-16	11-18-16	Holtermann Bros.	\$79 31
			Commercial Trust Co. of New York, Assignee of C. J. Doherty.....	755 00	142650			Sheriff, Kings County.	
137439		44290 11- 4-16	C. J. Doherty	67 15				Edward Riegelmann, Sheriff	\$159 32
137439		44290 11- 4-16	Albro J. Newton Co.....	58 55	144629			Sheriff, Bronx County.	
76225	5-19-16		James J. Byrne, Chief Clerk.....	42 35	144630			Henry Nimphius	\$17 61
144056			Eric H. Palmer	30 00	144631			Timothy J. Duane	13 69
144057	11-15-16		Thomas F. Moran, General Bookkeeper	14 65	144626		11-24-16	Frank H. Becker	11 30
140778	9- 1-16	44261 11-14-16	Phoenix Sand and Gravel Co.....	1,994 85	144628		11-24-16	James A. Bergen	4 15
140777		44405 11-14-16	The Barrett Company	1,484 11	144624		11-24-16	Eugene Odell	9 80
140776	7-21-16	44449 11-14-16	Standard Oil Co. of New York.....	6,720 93				R. J. Connolly	60
140779		40820 11-14-16	Joseph Johnson's Sons	1,439 00	140271		44729	Department of Street Cleaning.	
126541		45385 10- 3-16	Buffalo Steam Roller Company.....	2,095 00	140266	10-20-16	45950 11-14-16	General Vehicle Co., Inc.	\$16,830 00
140780		45779 11-14-16	Uvalde Asphalt Paving Co.....	5,065 15	140267	10-31-16		A. M. Stein & Co.	545 00
			President of the Borough of Queens.		140265	9-19-16	45410 11-14-16	General Vehicle Co., Inc.	12,622 50
145049		11-24-16	Fred. B. George, Chief Clerk.....	\$40 35	140272		45131 11-14-16	Standard Oil Co. of New York	325 44
145048		11-24-16	Fred. B. George, Chief Clerk.....	34 40	140270		40629 11-14-16	Christopher Nally	5,400 00
145050		11-24-16	James M. Campbell	8 20				Commercial Trust Co., assignee of Riverside Cont. Co.	1,100 00
142941		11-20-16	Frank Fredericks	80 00	140838	11- 4-16	11-14-16	M. L. Bird Co.....	102 00
140808		33605 11-14-16	Uvalde Contracting Co.	990 00	140844	10-10-16	11-14-16	Standard Oil Co. of New York.....	238 48
139087	9-14-16	44717 11-10-16	Standard Oil Co. of New York.....	16,167 55	140851	11- 1-16	11-14-16	Standard Oil Co. of New York.....	178 20
142938	11- 1-16		Joseph Schildknecht, Inc.	22 50	140853	11- 2-16	11-14-16	The United State Graphite Co.....	173 31
140807		42793 11-14-16	Queens Plaza Contracting Co., Inc...	258 25	140856	10-31-16	11-14-16	M. H. Aterite Co., Inc.....	133 50
140803		44929 11-14-16	The Cleveland Trinidad Paving Co....	580 09	140859	10- 7-16, 11- 6-16	11-14-16	Ferdinand R. Horn	822 00
140801		44779 11-14-16	Peace Brothers	5,426 40	140857	9-20-16, 11- 6-16	11-14-16	Department of Correction	5,250 00
140809		45311 11-14-16	Edward W. Fitzpatrick	1,801 36	140263	11- 3-16	45799 11-14-16	Geo. N. Reinhardt & Co.....	6,252 97
140802		45528 11-14-16	Astoria Contracting Company	6,713 30	140268		17421, 17422 11-14-16	Edward Holland & Co.....	880 00
			President of the Borough of Richmond.		146260	10-31-16	45797 11-14-16	Thomas M. Blake	176 89
143077	10-31-16		Peto & Boyd	\$0 75	140842	9-14-16	11-14-16	Standard Oil Co. of New York.....	178 53
143027	7-20-16		J. A. Snyder & Bro.....	10 00	140843	9-26-16	11-14-16	Standard Oil Co. of New York.....	175 56
143051	10-31-16		Frank Weber	24 94	140848	10- 3-16	11-14-16	Standard Oil Co. of New York.....	176 88
140784	10-11-16		Brady Brothers	116 25	140262		45798	First National Bank of Brooklyn, as- signee of J. W. Gasteiger & Son.....	13,566 31
			Public Service Commission.		140261	10-10-16	45798 11-14-16	J. W. Gasteiger & Son.....	283 37
137551		37597 11- 4-16	Dock Contractor Company	\$7,821 90	140264	7-11-16	45410 11-14-16	J. W. Gasteiger & Son.....	107 60
142575	11- 1-16		The Bristol Company	45 50	140269		38794	Standard Oil Co. of New York.....	104 88
142591	10-20-16, 11- 8-16		The General Fireproofing Co.....	89 23				The Relief and Pension Fund of the Department of Street Cleaning, J. T. Fetherston, Commissioner, as Treasurer and Trustee	5,000 00
			Department of Public Charities.		140269		38794	Brooklyn Ash Removal Co., Inc., as- signee of James H. Ward.....	35,892 42
145052	11-23-16	11-24-16	Joseph F. McCarthy, Bookkeeper.....	\$28 10				Department of Taxes and Assessments.	
145056	11-16-16	11-24-16	A. M. Wilson, Director	85 84	144381		11-23-16	Michael F. Dugan	\$13 00
139599	5-17-16	11-13-16	Jas. Tregarthen & Sons Co., Inc.....	120 00	142458			A. Lincoln Bernstein	36 00
128901	10- 1-16	10-10-16	J. W. Gasteiger & Son.....	225 75	142457	10- 3-16	11-18-16	James J. A. Hasson	16 00
141991	10-23-16	11-17-16	Otis Elevator Company	99 45	142491	10- 7-16	11-18-16	E. Belcher Hyde	81 00
143393	10-18-16	11-21-16	Sibley-Pitman Electric Corporation...	16 50	142487	8-11-16	11-18-16	Library Bureau	54 90
143392	10- 2-16	11-21-16	Universal Cutter Company	3 00				Tenement House Department.	
143391	10-10-16	11-21-16	Colonial Works, Inc.....	21 00	143945			John J. Murphy, Tenement House Com- missioner	\$500 00
143390	10-13-16	11-21-16	Alfred Chatwin Supply Co.....	2 00				Board of Water Supply.	
143322	8-30-16, 10-24-16	11-21-16	Bramhall, Deane Co.....	21 50	144701		11-24-16	Ernest Johnson, Engineer Inspector...	\$174 63
143333			Wappler Electrical Manufacturing Co., Inc.....	64 02	137059		39311 11- 3-16	The Northeastern Forestry Co. and Franklin Forestry Co.	3,226 95
143384	10-20-16	11-21-16	Keystone Varnish Co.....	26 00				The United Auto Rim Co., Inc.....	6 50
143389			Cornell & Underhill	52	143551	11- 8-16	11-21-16	Hudson Garage	2 00
143380	10-31-16	11-21-16	Rebecca Melicow	2 94	143549	10-31-16	11-21-16	The John Ellice Co.....	8 50
143385	10-19-16	11-21-16	Paul Schaad	41 00	143546	11-11-16	11-21-16	M. B. Brown Printing & Binding Co..	9 00
143382	10-25-16	11-21-16	The Hamilton, Low Co.....	32 00	143544	11- 3-16	11-21-16	Weaver-Ebling Automobile Co.....	4 33
143381	10-17-16	11-21-16	The Harral Soap Co., Inc.....	5 62	144500	11- 1-16	11-13-16	Arthur H. Blanchard	100 00
143383	10-27-16	11-21-16	Holbrook Brothers, Inc.....	5 07				Department of Water Supply, Gas and Electricity.	
143379	10-31-16	11-21-16	Borden's Farm Products Division.....	10 88	144762		11-24-16	Frank E. Hale	\$7 95
143377	10-31-16	11-21-16	R. F. Stevens Company.....	17 40	144763	11-20-16	11-24-16	Village of Ossining, Westchester Co., N. Y., B. C. Acker, Collector of Taxes.	909 21
143403	9-19-16	11-21-16	Henry Moss & Co.....	3 75	144029		11-22-16	Amos V. Pearsall	7 50
143330	7-26-16	11-21-16	Whitall, Tatum Company	2 00	143706		11-21-16	Carpenter's Livery	85 50
143329	5-27-16, 8-14-16	11-21-16	Ch. R. Bard	9 36	142516			The New York Edison Co.....	68 05
143328	8-11-16	11-21-16	J. E. Kennedy & Co.....	15 00	143709	9-30-16, 10- 1-16	11-21-16	American Express Co.	26 75
143326	10-18-16	11-21-16	Library Bureau	10 80	143708	11- 4-16	11-21-16	Adams Express Co.	11 83
143324	10- 5-16	11-21-16	Agent and Warden of Auburn Prison..	7 35	143711	10- 4-16, 10-17-16	11-21-16	Stewart-Warner Speedometer Corp...	6 25
143323	10-20-16, 11- 1-16	11-21-16	L. Barth & Son	5 75	143710	10- 5-16, 10-28-16	11-21-16	Autocar Sales Co.	11 68
143395	9-28-16, 10-17-16	11-21-16	Stanley & Patterson	8 70	144255		11-23-16	George J. Zegers, Inspector	69 55
143386	10-23-16	11-21-16	Godfrey, Keeler Co.....	5 63	144252			Joseph Dougherty, Inspector	65 39
143399	10-18-16	11-21-16	Wm. Romaine	8 00	144249			Walter Lethbridge, Inspector	56 80
143400	10-26-16	11-21-16	Singer Sewing Machine Company.....	3 00	144256			Michael Tallent, Inspector	64 98
143398	10- 6-16	11-21-16	Ludwig Littauer	8 75	144254		11-23-16	Joseph Dougherty	67 76
143396	10-18-16	11-21-16	W. R. Ostrander & Co.....	34 50	144253			Michael Tallent, Inspector	53 86
143337	10-19-16	11-21-16	Tower Manufacturing & Novelty Co..	6 05	144251		11-23-16	George J. Zegers	60 80
143349			The Celluloid Company	16 20	144257		11-23-16	William F. Laase, Borough Engineer..	11 12
143346	9- 8-16	11-21-16	James T. Dougherty	27 60	144259		11-23-16	Fred F. Decker, Transitman.....	25 00
143345	8-29-16	11-20-16	Eimer & Amend	35 00	143854			Charles O. Davis, Clerk.....	339 43
143363	9-14-16	11-21-16	E. Michaels	73 75	144250		11-23-16	Walter Lethbridge	46 00
143364			Meinecke & Co.....	3 63	144247		11-23-16	J. W. McKay, Borough Engineer.....	7 50
143361			Theo. Moss & Co.	1 11	143691	8-22-16	11-21-16	Underwood Typewriter Co., Inc.....	53 03
143371	9-30-16	11-21-16	Samuel E. Hunter	38 76	144032	10-31-16	11-22-16	The Yonkers Electric Light & Power Co.	9 96
143339	9-15-16	11-20-16	Mead, Johnson & Co.	6 90	143695	11- 2-16	11-21-16	Besson & Co.	28 75
143354			Henry Allen	35 00	143697	10-31-16	11-21-16	W. D. Smalley	6 76
143352	9- 9-16	11-21-16	Bausch & Lomb Optical Co.	6 00	143698	10-31-16	11-21-16	Ward & Co.	26 25
143340		9- 7-16	Holton & Adams, Inc.....	51 00	143700	10-18-16	11-21-16	The B. F. Cummins Company.....	5 00
143367	9-20-16	11-20-16	The Deane Plaster Co.	30 00	143704	9-30-16	11-21-16	Jamaica Gas Light Co.....	5 00
143366			Carl H. Schultz	2 40	143694	10-23-16	11-21-16	Montgomery & Co., Inc.....	5 16
143365	9-21-16	11-20-16	The Hospital Supply Co.	4 50	143236	10-16-16	11-20-16	M. E. Conran Co., Inc.....	55 80
143361	8-31-16	11-20-16	Life Saving Devices Co.	3 00	143233			National Meter Co.....	4 95
143314	8- 7-16	11-21-16	Baum's Castorine Co.	12 00	143224	10-13-16, 10-31-16	11-20-16	Clement J. Gaffney.....	6 90
143373	9-29-16, 10-13-16	11-21-16	L. Crocco & Sons	24 97	143241	10-26-16	11-20-16	Madison Auto Co.	12 00
143375	9-13-16, 10-23-16	11-21-16	Burton & Davis Co.	96 40	143696	10-23-16	11-21-16	The East River Mill & Lumber Co....	5 00
143344	9- 8-16	11-20-16	Fritzsche Brothers	3 52	143857		11-22-16	Thomas M. Murphy, Clerk.....	1 40
143320	10-25-16, 10-27-16	11-21-16	Deparquet, Huot & Moneuse Co.	43 00	143856		11-22-16	George A. Acken	1 45
143387	10-10-16</								

Finance Voucher No.	Invoice Dates or Contract Number.	Received in Department of Finance.	Name of Payee.	Amount.	Finance Voucher No.	Invoice Dates or Contract Number.	Received in Department of Finance.	Name of Payee.	Amount.
143679	10-20-16	11-21-16	Joseph Johnson's Sons.....	25 00	143689	11- 1-16	11-21-16	Robert H. Dickinson.....	3 50
143681	10- 3-16	10-21-16	C. Vanderbilt.....	8 15	143680	11- 6-16	11-21-16	Robert Gordon & Son, Inc.....	7 75
143683	10-17-16	11-21-16	Great Bear Spring Co.....	60	143244	10-20-16	11-20-16	James A. Miller.....	6 66
143682	10-31-16	11-21-16	Knickerbocker Ice Company.....	2 08	142964	9-21-16	11-20-16	The Tottenville Machine Shop.....	43 22
143684	11- 8-16	11-21-16	F. F. Fuhrmann.....	4 70	140469	9-15-16	11-14-16	Thomas Stokes & Sons, Inc.....	923 56
143687	9-16-16	11-21-16	The Bristol Co.....	15 37	140470		43591 11-14-16	John Fox & Co., assignee of Victory Contracting Corporation.....	3,728 34
143688	11- 1-16	11-21-16	Obrig Camera Co.....	6 08					

VOUCHERS RECEIVED IN DEPARTMENT OF FINANCE, MONDAY, NOVEMBER 27, 1916.

A statement is herewith submitted of all vouchers filed in the Department of Finance on this date, in which is shown the Department of Finance voucher number, the date of the invoices or the registered number of the contract, the name of the payee and the amount of the claim. Where two or more bills are embraced in one voucher the date of the earliest is given, excepting that when such vouchers are submitted under a contract the registered number of the contract is shown instead.

WILLIAM A. PRENDERGAST, Comptroller.

Finance Voucher No.	Invoice Date or Contract Number.	Name of Payee.	Amount.	Finance Voucher No.	Invoice Date or Contract Number.	Name of Payee.	Amount.
145410	10-10-16	American Express Co.....	36	145295	10-19-16	Theo. Moss & Co.....	9 53
145411	10- 1-16	American Express Co.....	2 14	145296	11- 1-16	American Writing Machine Co.....	5 45
145412	10-31-16	Western Union Tel. Co.....	6 21	145308	11- 1-16	Peerless Towel Supply Co.....	10 28
145413	7-21-16	J. A. Glenn.....	6 55	145309	9-30-16	Nickel Towel Supply Co.....	3 01
145414	7- 1-16	I. A. Silvie, Jr.....	42 49	145310	10-31-16	Nickel Towel Supply Co.....	5 12
145415		Margaret M. A. Coughlin.....	1 80	145297	9- 5-16	American Writing Machine Co.....	20 37
145416		Benjamin B. Chappell.....	2 40	145298	10-20-16	David Mackay, Jr., Co.....	6 10
145417		Nellie J. Bentley.....	7 00	145299		American Writing Machine Co.....	6 90
145418		Adeline Mills.....	1 90	145300	10-27-16	Remington Typewriter Co.....	5 00
145419		Chas. J. Rosen.....	5 25	145301	10-30-16	Remington Typewriter Co.....	88 50
145420		Chas. J. Rosen.....	2 55	145302	10-16-16	John Callahan.....	24 00
145361	6-27-16	H. T. Dakin.....	139 82	145303	10-31-16	Walter Curtis.....	2 50
145362	3-24-16	Henry Lindenmeyr & Sons.....	17 50	145304	10-31-16	Knickerbocker Ice Co.....	2 17
145363	9- 3-16	The Arabol Mfg. Co.....	12 00	145305	10-31-16	Fred H. Schildwachter.....	3 00
145364	3- 1-16	Bruce & Cook.....	145 01	145306		Diamond Towel Supply Co.....	2 50
145365	2- 8-16	John Thomson Press Co.....	8 15	145307	10-31-16	Nickel Towel Supply.....	3 01
145366	6- 2-16	Hull, Grippen & Co.....	25 52	145311	10-31-16	Knickerbocker Ice Co.....	2 17
145367	5-12-16	Keuffel & Esser Co.....	10 00	145312	10-31-16	Fred M. Schildwachter.....	4 00
145368	7-31-16	Dennison Mfg. Co.....	2 57	145313	11- 1-16	Morey, La Rue Laundry Co.....	2 00
145369	9-12-16	The Baker & Taylor Co.....	2 50	145314	11- 1-16	Nickel Towel Supply.....	34 78
145370	9- 8-16	Max Pollack & Co.....	29 85	145315	10-26-16	Diamond Towel Supply Co.....	4 00
145371	7-25-16	D. Appleton & Co.....	1 13	145316	11- 1-16	The Morey, La Rue Laundry Co.....	2 00
145372	7-27-16	O. J. Maigne Co.....	7 00	145317		Erie R. R. Co.....	15 15
145373	9- 9-16	L. Reusch & Co.....	8 00	145318	10-31-16	Moss & Co.....	27 00
145374	8-28-16	Novelty Lamp Shade Co.....	11 70	145319	11- 8-16	International Sign Co.....	4 50
145638		George F. Bason.....	1,717 00	145320	10-28-16	Keuffel & Esser Co.....	3 56
145639		Geo. F. Bason.....	1,637 00	145321	11-11-16	T. E. Quinn.....	140 00
145421	8-25-16	F. J. Kloes.....	5 45	145322	9-30-16	John Konig.....	1 67
145422	9-19-16	A. W. Brauer.....	71 00	145323	10-31-16	Union Ice Co.....	1 67
145423	7-13-16	L. E. Atherton.....	7 00			Fire Department.	
145424		Frank L. Brickmore.....	36 25	145332	42811	N. Y. Belting & Packing Co.....	10,600 00
145425	9-20-16	Herbert W. Allen.....	6 00			Law Department.	
145426	8-31-16	Standard Oil Co. of N. Y.....	51 84	145724		Lamar Hardy.....	\$500 00
145427	9-18-16	Gerry & Murray.....	5 75	145360		Lamar Hardy.....	150 00
145428	10- 5-16	Flower Steel Electrotype Co.....	53 43			Miscellaneous.	
145429	9-19-16	Tower Mfg. & Nov. Co.....	5 00	145589		Treas. of the State of New York.....	\$1,129 00
145430	10-18-16	J. H. Booser.....	3 81	145590		Trustee of the Dept. of Health Pension Fund.....	4,899 00
145431	10- 1-16	Henry Kastens.....	6 75	145591		Mary E. O'Brien.....	17 25
145432	10-24-16	The Crowell Pub. Co.....	68 00	145592	11- 2-16	Theodore Frost.....	6 55
145433	10- 2-16	Albers Bros.....	16 75	145593	11- 2-16	Felice Esposito.....	14 00
145434	9-19-16	Krengel Mfg. Co.....	4 80	145594	10-23-16	Thomas A. McMillan.....	103 30
145435	10-11-16	Theo. Moss & Co.....	80	145595	11- 2-16	Lena Vogel.....	6 00
145436	9-30-16	New York & Brooklyn Towel Supply Co.....	7 14	145622		Katherine G. Winter.....	25 00
145437	10- 4-16	Kee Lox Mfg. Co.....	21 60	145623		Stuard Hirschman.....	1,148 25
145438	9-29-16	Long Island R. R. Co.....	92 00	145624		Edward H. Johnson et al.....	100 00
145630	11-22-16	Henry G. Opdycke.....	95 00	145625		St. Andrews Realty Co.....	23 00
145631	11- 6-16	James F. Carey.....	75 00	145596		Margaret Martin.....	1 77
145385	9-14-16	H. J. Paul & Co.....	37 55	145597		The Maylew Co., Inc.....	45 45
145386	4-29-16	American Gas Furnace Co.....	9 00	145598		Francis H. Gilbert.....	47 85
145387	9-12-16	The Baker & Taylor Co.....	1 50	145599		Jos. Kucera.....	2 10
145388	8-28-16	American Type Founders Co.....	16 70	145600		The Maylew Co., Inc.....	32 91
145389	7-19-16	Agent and Warden of Sing Sing Prison.....	160 00	145601		Municipal Liens Co.....	63 85
145512	44419	H. C. Hallenbeck.....	215 85	145602		Municipal Liens Co.....	218 07
145513	44418	M. B. Brown Ptg. & Bdg. Co.....	7 65	145603		Municipal Liens Co.....	82 41
145514	44569	Peerless Manifold Book Co.....	118 00	145604	1- 4-16	Julia A. Woodson.....	25 09
145515	44570	M. J. Tobin.....	222 14	145605		V. G. Vassiliou.....	5 94
145516	45633	Burns Bros.....	333 47	145606		E. E. Meacham & Son.....	6 65
145517	45684	Scranton & Wyoming Coal Co.....	54 20	145607		E. E. Meacham & Son.....	60 33
145518	45684	Scranton & Wyoming Coal Co.....	345 94	145608		Flushing Realty & Constr. Co.....	92 06
145519	45457	J. Stephens, Inc.....	474 81	145609		E. E. Meacham & Son.....	14 60
145520	45458	Bacon Coal Co.....	1,050 89	145610		John Budion.....	12 50
145521	45459	S. Tuttle Son & Co.....	367 10	145611		Ella Carney.....	17 28
145482	44125	Hammacher, Schlemmer & Co.....	6 88	145612		T. Kirkpatrick & Co.....	19 00
145483	44398	Isidor Frank.....	78 92	145613		Antonio D. Elia.....	8 05
145484	44073	Samuel Lewis.....	366 84	145614	11-14-16	Samuel Levy.....	107 38
145485	44386	Mutual Milk & Cream Co.....	136 03	145615	11-13-16	Municipal Liens Co.....	579 81
145486	44416	A. G. Clambour.....	25 68	145616	11-10-16	Harry Wadler.....	290 66
145487	45752	Parex Mfg. Co.....	3 47	145617	11-10-16	Harry Wadler.....	132 93
145488	44310	Jos. J. Bible.....	34 90	145618		Marie Wobbeke.....	1 51
145489	45054	Maxwell Rhodes.....	280 50	145619		Kate Reichwein.....	37 33
145490	44239	Wm. H. Van Nostrand.....	17 20	145620	11-14-16	Maylew Co., Inc.....	819 25
145491	44294	Geo. H. Wood.....	20 00	145621		Collector of Assessments and Arrears.....	40 59
145492	44221	John F. Mulgrew.....	280 00	145696		John S. Daly, Exec. and Trustee L. W. & T., John B. McKean, Deceased.....	99 80
145493	44238	Jas. P. Johnson.....	41 50	145697		Jacob Christopher.....	106 50
145494	44227	Peter Plunkett.....	22 50	145698		Mt. Vernon Trust Co.....	664 18
145495	44311	Peter Plunkett.....	34 00	145699		Annie Erlenwein, as Adm. of the Goods, Chattles, Fredk. Erlenwein, Decd.....	67 36
145496	44247	Louis Schmul.....	17 50	145700		Stanislaus Lada et al.....	131 59
145497	44297	Geo. A. Kinsey.....	42 00	145701		Isaacar Cozzens.....	275 07
145498	44297	John C. Swade.....	19 50	145702		Elizabeth M. Gaff.....	47 17
145499	44237	Arthur H. Etsch.....	19 70	145703		American Lincrusta Co.....	572 66
145500	44293	John F. Connolly.....	29 75	145704		Second National Bank of Hoboken, N. J.....	25 58
145501	44249	John H. Cottier.....	55 35	145335		Salomon Bros. & Hutzler.....	1,500,000 00
145502	44229	John J. Skelly.....	25 00	145336		Thos. F. McDermott.....	2,000,000 00
145503	44234	John B. Campbell.....	56 85	145337		Hugh R. Johnston.....	3,400,000 00
145504	44228	John I. Diehl.....	44 50	145338		Robt. D. Geswein et al., as Exec. of the Will of Chas. M. Eger, Decd.....	200,000 00
145505	44295	Stephen B. Gilby.....	19 75	145339		Mabon & Co.....	100,000 00
145506	44224	Wm. P. J. Bible.....	18 75	145340		United States Trust Co.....	600,000 00
145507	44243	John S. Higbie.....	38 00	145341		Clarence S. Fairchild.....	55,000 00
145508	44249	Geo. A. Kinsey.....	53 50	145342		Emily Dow.....	42,000 00
145509	44220	Geo. Brandt.....	32 00	145343		Henry B. Robeson.....	3,000 00
145510	44223	Jas. O'Connell.....	30 75	145344		Kings County Trust Co.....	100,000 00
145511	44419	H. C. Hallenbeck.....	121 80				
		Department of Finance.					
145288		New York Central R. R. Co.....	20 00				
145289	11-15-16	J. B. Lyon Co.....	36 00				
145290	10- 7-16	Felt & Tarrant Mfg. Co.....	350 00				
145291	11- 3-16	B. G. Hughes & Bro.....	16 80				
145292	11-21-16	Remington Typewriter Co.....	10 15				
145293	10-26-16	Koller & Smith Co.....	7 10				
145294	9- 1-16	Theo. Moss & Co.....	12 59				

Invoice Finance Date Vouch- or Con- er No. tract Number.	Name of Payee.	Amount.	Invoice Finance Date Vouch- or Con- er No. tract Number.	Name of Payee.	Amount.	Invoice Finance Date Vouch- or Con- er No. tract Number.	Name of Payee.	Amount.
145345	Eduard P. Davis	456,000 00	145730	11- 6-16 Stewart, Warner Speedome- ter Corp.	25	145581	43648 J. H. Burton & Co., Inc....	5,820 44
145346	Hugh R. Johnston	44,000 00	145729	10-23-16 Ford Motor Co.....	2 72	145449	10-26-16 Engineering News	10 50
145347	Wm. A. Prendergast, as Comptroller, and Milo R. Maltbie, as Chamberlain....	1,000,000 00	145728	8- 1-16 Garford Motor Truck Co....	27 62	145450	10-28-16 Evening Telegram	24 00
145348	Salomon Bros. & Hutzler..	20,564 37	145727	9-12-16 Dept. of Correction.....	485 00	145451	10-28-16 N. Y. Commercial	23 20
145349	Thos. F. McDermott	15,910 96	145726	11- 2-16 Fulton Blue Print Co.....	83	145452	11- 6-16 Jones, Woods Realty Corp.	75 00
145350	Hugh R. Johnston	41,917 81	145725	11-18-16 Schroeder & Horstman....	127 50	145453	11-11-16 Montrose Realty Co.....	40 00
145351	Robt. D. Geswein et al., Exec. of the Will, Chas. M. Eger, Decd.	2,465 75	Department of Plant and Structures.			145454	11-11-16 Montrose Realty Co.....	20 00
145352	Mabon & Co.	1,232 88	145440	43995 Rodgers & Hagerty, Inc....	29,921 24	145455	The N. Y. Edison Co.....	25 65
145353	United States Trust Co....	7,397 26	145695	36626 North Eastern Const. Co....	23,673 24	145456	The New York Mutual Gas Light Co.	9 00
145354	Clarence S. Fairchild	678 08	President of the Borough of The Bronx.			145457	1-31-16 N. Y. Telephone Co.....	454 42
145355	Emily S. Dow	517 81	145478	45865 Oscar Daniels Co.....	11,087 40	145458	10-13-16 N. Y. Telephone Co.....	259 12
145356	Henry B. Robeson	36 99	145479	44934 Oscar Daniels Co.....	8,395 19	145459	12- 1-15 Ellen A. O'Connell	150 00
145357	Kings County Trust Co....	1,232 89	145480	45969 John F. Oheir	57 56	145460	11- 1-16 Riker-Hegeman Co.	112 34
145358	Edward P. Davis	5,621 92	145481	46150 John F. Oheir	90 07	Department of Public Charities.		
145359	Hugh R. Johnston	542 47	President of the Borough of Brooklyn.			145333	Wm. J. Doherty	\$395 00
Central Purchase Committee.			145693	45505 Borough Asp. Co.....	3,647 01	145334	Wm. J. Doherty	320 00
145327	F. C. A. Purcell	\$40 95	145694	45515 Uvalde Asp. Pav. Co.....	942 68	Department of Water Supply, Gas and Electricity.		
Department of Parks, Boroughs of Manhattan and Richmond.			President of the Borough of Queens.			145645	45393 Pattison & Bowns	\$3,636 68
145582	10-21-16 N. Y. Central R. R. Co....	\$34 00	145626	Henry A. Bornscheuer.....	146 50	145646	45479 M. Sobel Co.	305 62
145583	11-10-16 A. Simmons	70 00	145627	James J. Blake	172 45	145647	44850 Jos. Johnson Sons	850 73
145584	11-23-16 J. S. Lindsay	10 00	145628	11-23-16 Harry Britton	5 76	145648	44802 Soraci Cont. Co.	1,210 82
145585	Hemstreet's Press Clipping Bureau	9 60	145629	11-23-16 Harry Britton	18 54	145649	11- 1-16 The Mutual Towel Supply Co.	1 50
145586	10-16-16 Edward W. Sheldon	2,371 28	145632	44774 Jas. H. Johnson	2,680 22	145650	11- 8-16 Evans Products Corp.	7 00
145587	10-16-16 P. R. Pyne	1,114 66	145633	45389 Peace Bros.	23,324 00	145651	10- 6-16 Standard Oil Co. of N. Y.	475 20
145640	45157 Thos. Lenane	257 27	145634	45540 Frank L. Paino	5,497 80	145652	10-20-16 Standard Oil Co. of N. Y.	33 00
145641	45470 Wm. Farrell & Son.....	774 24	145635	45387 Aztec Asp. Co., Inc.....	1,893 46	145653	Vacuum Oil Co.	3 99
145642	45445 Wm. Brennan	983 75	145636	43109 A. D. Brunner	3,223 20	145654	10-21-16 Fredk. Burger & Son.....	30
145643	33505 The Barber Asp. Pav. Co..	50 35	145637	45358 Cleveland Trinidad Paving Co.	5,346 00	145655	11- 9-16 N. Y. & N. J. Lubricant Co.	7 50
145644	42368 Louis J. Sieling	166 00	President of the Borough of Richmond.			145656	8-12-16 Eimer & Amend	3 44
145539	10-16-16 Frank J. Lennon Co.....	520 90	145331	45904 Richard Lamb	4,599 00	145657	11-30-15 Shaw, Walker Co.	50 40
145540	10- 2-16 Thomas M. Blake	101 03	Public Service Commission.			145658	11- 1-16 Oriental Rubber & Supply Co., Inc.	102 75
145541	9- 7-16 Schieffelin & Co.	4 50	145461	11-17-16 Thomas E. Ritter	171 00	145659	10-24-16 Keuffel & Esser Co.....	2 54
145542	10-13-16 M. J. Davis	24 00	145462	South Brooklyn Savings & Loan Association	50 00	145660	10-30-16 Manhattan Electrical Sup- ply Co.	27 00
145543	9-18-16 Dennison Mfg. Co.....	35 72	145463	Thos. D. Hoxsey	270 26	145661	11- 3-16 Theo. W. Morris & Co....	5 50
145544	10-19-16 Stumpp & Walter Co.....	1 20	145464	The New York Edison Co..	13 38	145677	10-31-16 Boulevard Auto Co.	12 00
145545	10- 9-16 A. G. Spalding & Bros....	44 80	145465	William Hayward	79 75	145678	9-30-16 Boulevard Auto Co.....	12 00
145546	8- 2-16 Schoverling, Daly & Gales..	21 00	145466	William Hayward	58 31	145679	11- 1-16 Astoria Taxicab Corp.....	12 00
145547	7-27-16 Spray Engineering Co....	151 20	145467	The New York Edison Co..	1 74	145680	11- 1-16 Jas. P. Fallon	8 00
145548	8-18-16 N. Y. Belting & Packing Co.	1 35	145468	Jos. H. Kaeckel, Inc.....	772 00	145681	Wells, Fargo & Co.....	1 39
145549	8-19-16 Patterson Bros.	4 35	145469	Knickerbocker Ice Co.....	72 56	145682	11-13-16 G. W. Bromley & Co.....	10 00
145550	9-25-16 Dunn Jewelry Co.	1 50	145470	10- 2-16 Landsberg Bros.	137 41	145683	6-16-16 G. W. Bromley & Co.....	12 00
145551	9-16-16 Samuel Lewis	4 50	145471	11- 9-16 C. S. Littell & Co.....	3 09	145684	The National Gas Governor Co. of U. S.	225 00
145552	9-19-16 G. B. Raymond Co.....	5 50	145472	9-22-16 W. G. McKenna	5 80	145685	Astoria Taxicab Co.....	30 00
145553	10-17-16 L. Sonneborn Sons, Inc....	11 25	145473	11-11-16 Marine Ice Co.	10 40	145686	10- 3-16 Harris Levine	6 60
145554	10-14-16 Federal, Huber Co.....	5 20	145474	11-11-16 Meliorate Mfg. Co.....	44 00	145687	L. E. Decker	44 28
145555	9- 9-16 Pittsburgh Plate Glass Co.	2 75	145475	11-1-16 Henry Moss & Co.....	89 34	145688	10-20-16 Brooklyn Lumber Co.....	41 00
145556	9- 5-16 Ford Motor Co.	12 08	145476	10-26-16 National Electric Controller Co.	14 44	145689	10-31-16 Jos. Ruppert	62 83
145557	8-29-16 Geo. H. Storm & Co.....	316 90	145477	9-14-16 Packard Motor Car Co. of N. Y.	9 65	145690	11- 9-16 The Bedford Auto Top Co.	2 30
145558	10- 5-16 Quaker City Ruber Co....	4 95	145567	40386 The Degnon Cont. Co.....	29,000 00	145691	9- 7-16 Ford Motor Co.	137 55
145659	9- 6-16 Agent and Warden, Sing Sing Prison	24 53	145568	45473 John W. Masury & Son....	453 00	145692	Standard Oil Co. of N. Y.	237 60
145560	9- 1-16 Columbia Graphophone Co.	4 25	145569	43696 The Altoria Realty Const. Co.	2,318 79	145662	11- 3-16 Nason Mfg. Co.....	4 15
145561	8- 4-16 N. Y. Calcium Light Co..	51 00	145570	43696 The Altoria Realty & Const. Co.	1,805 29	145663	11- 4-16 W. D. Garrett & Co.....	14 10
145562	6-30-16 Welsbach Gas Lamp Co....	14 40	145571	38425 U. S. Realty & Imp. Co....	1,611 28	145664	11- 9-16 Russell B. Hobson	10 50
145563	9-13-16 The H. B. Smith Co.....	1 75	145572	38423 The Degnon Cont. Co.....	7,374 89	145665	10- 7-16 Godfrey, Keeler Co.	30 30
145564	10- 9-16 Pittsburgh Plate Glass Co.	53 00	145573	43653 Chas. Meads & Co.....	4,876 12	145666	10-31-16 Wallace & Tiernan Co., Inc.	112 67
145565	10- 9-16 Stuphen & Myer	29 47	145574	40383 Rapid Transit Subway Const. Co.	22,404 80	145667	11- 4-16 The Schaeffer & Budenberg Mfg. Co.	39 25
145566	10-10-16 Tranquility Farms	100 00	145575	40885 Rapid Transit Subway Const. Co.	28,751 21	145668	The New York Central R. R. Co.	16 62
145324	John Holzapfel	1 75	145576	44690 The Degnon Cont. Co.....	10,000 00	145669	11- 1-16 K. Feist	2 40
145325	Wm. Woodfin	1 45	145577	40105 Rapid Transit Subway-Const. Co.	250 00	145670	6-21-16 Brooklyn Borough Gas Co.	24 00
145326	Alexander Fraser	1 75	145578	39001 Degnon Cont. Co.....	850 00	145671	General Electric Co.	226 00
145734	10- 7-16 Case Breidenstein Co.....	44 00	145579	43643 Long Leaf Pine Co., Inc....	1,160 88	145672	General Electric Co.	28 50
145733	8-24-16 Finnan & Lee	26 70	145580	43648 J. H. Burton & Co., Inc....	79,211 21	145673	10-31-16 Warwick Valley Light & Power Co.	92 04
145732	11-13-16 Carlson & Russ	34 07				145674	11- 1-16 Henry Skelton	21 00
145731	11-11-16 Naumer Electric Co.....	11 97				145675	11- 1-16 Jos. Kaiser	70 00

DEPARTMENT OF FINANCE.

OFFICE OF THE CHAMBERLAIN.

Statement of Receipts and Payments of The City of New York for the Period
Ended Nov. 11, 1916.

	City Treasury.	Sinking Funds.	Special Funds.	Total.
Balances, Nov. 4, 1916.....	\$9,070,311 57	\$15,353,520 29	\$2,912,414 50	\$27,336,246 36
Receipts	9,431,238 69	5,144,405 45	316 44	14,575,960 58
Total	\$18,501,550 26	\$20,497,925 74	\$2,912,730 94	\$41,912,206 94
Payments	1,492,771 63	11,853,903 35	1,395,021 05	14,741,696 03
Balances, Nov. 11, 1916.	\$17,008,778 63	\$8,644,022 39	\$1,517,709 89	\$27,170,510 91

E. F. BARRETT, Deputy Chamberlain.

BOROUGH OF RICHMOND.

REPORT FOR THE QUARTER ENDED SEPT. 30, 1916.

Bureau of Audit and Accounts.

Condition of Appropriation and Bond Accounts, Third Quarter.

Appropriations 1915 and prior years.....	\$1,523 77
Appropriations 1916	194,982 53
Special Revenue Bond Funds.....	11,908 75
Corporate Stock Funds	574,676 84
Borough Accounts	8,933 45
Special and Trust Funds.....	8,140 48

Total	\$800,165 82
Less reserve as of Sept. 30, 1916.....	438,722 44

Unencumbered Cash Balance Sept. 30, 1916.....\$361,443 38

Vouchers Registered.

Appropriation of 1915 and prior years.....	\$127 12
Appropriation 1916	187,048 97
Special Revenue Bond Funds.....	2,244 30
Corporate Stock Funds	41,778 36
Corporate Stock Fund (Assessment).....	17,283 10
Special and Trust Funds.....	9,628 35

Total

Proceedings of the Local Board.

Regulate and Grade—Curb and Gutter—Paving—Sidewalk.

To regulate, grade, curb, gutter, pave and crosswalk Kissel ave. from Castleton ave. to Forest ave., 1st Ward; one hearing; resolution adopted July 11.

To regulate, grade, curb, gutter and sidewalk Newark ave. from Richmond Terrace at Innis st., 3rd Ward; one hearing; laid on table Sept. 26.

To regulate and grade Holland ave. from Richmond Terrace to the S. I. R. T. Railroad, 3rd Ward; one hearing; laid over Sept. 26.

Sewers and Easements.

To construct a sewer in Harbor rd. from the S. I. R. T. Railroad to Zeluff st., 3rd Ward; two hearings; laid over Sept. 26.

To construct a sewer in Oxford pl. from Woodstock ave. to Barrett Boulevard, 1st Ward; one hearing; resolution adopted July 11.

To construct a sewer in South ave. from S. I. R. T. Railroad to a point about 600 feet north of Washington ave., 3rd Ward; two hearings; resolution adopted Sept. 26.

To open an easement for a sewer in Northfield Boulevard (proposed) from South ave. to Mesereau ave. for a distance of about 720 feet and at a width of 10 feet, 3rd Ward; two hearings; resolution adopted Sept. 26.

To construct a sewer through an easement in a private street, forming the extension of Broad st., from the present end of the combined sewer at Van Duzer st. for a distance of about 330 feet westerly to the westerly end of the private street; one hearing; denied Sept. 26.

To construct a sewer in Union ave. from a point about 70 feet south of the S. I. R. T. Railroad to a point about 100 feet north of Washington ave., and connect the same to the sewer through an easement within the proposed Northfield Boulevard; Walloon st. (Chestnut st.) from Union ave. to DeHart st. (Central ave.); one hearing; resolution adopted Sept. 26.

Sewer in Spring st. (Crescent ave.) from Richmond rd. to Hunter st.; in Meadow ave. from Spring st. to a point about 250 feet southerly therefrom; in Hunter st. (Fairview ave.) from Spring st. to Central ave.; in Central ave. from Hunter st. to a point about 300 feet westerly therefrom; one hearing; denied Sept. 26.

Street Widening.

To widen Forest ave. between Bement ave. and Bard ave.; seven hearings; laid on table July 11.

Sidewalks and Curb.

To sidewalk and curb Forest ave. between Bement ave. and Bard ave.; seven hearings; laid on table July 11.

Resolutions Modified.

Resolution 74, to regulate, grade and pave Loretto st. from Belmont ave. (Southside Boulevard) to a point about 750 feet south of Ziegler ave., passed by the Local Board on Dec. 7, 1915, was modified to read between Belmont ave. (Southside Boulevard) and Surf ave.; one hearing; modified July 1.

Resolution 148, to regulate, grade, curb, gutter, pave and crosswalk Kissel ave. from Castleton ave. to Forest ave., passed by the Local Board on July 11, 1916, was modified by omitting the paving; one hearing; modified Sept. 26.

Miscellaneous.

At the meeting of the Local Board held July 11, 1916, Secretary Driscoll presented a communication to the Board, received from the County Clerk, transmitting a presentment handed up by the Grand Jury for the June Term of the Supreme Court regarding the laying of sidewalks along country roads where automobile traffic is heavy. On motion of Alderman Cole, and by unanimous vote of the Board, the presentment was ordered filed.

Bureau of Engineering.**DIVISION OF HIGHWAYS.**

Reports to Local Board, 3; to Board of Estimate and Apportionment, 8. Estimates: Preliminary, 27; final, 13. Surveys: Preliminary, 6; final, 16. Linear feet of location survey, 30,300. Linear feet of cross-section survey, 28,250. Lines and grades, 77,958. Construction work completed: Bituminous concrete pavement, 2,587 square yards; granite block pavement, 800 square yards; curb and gutter, 163 square yards; sidewalks, 3,666 square feet.

Draughting.

Repaving: Plotted six profiles, involving a street length of 20,950 linear feet and 128 cross sections; plotted six plans involving a street length of 20,950 linear feet; made sixteen contract tracings involving a street length of 27,200 linear feet and 128 cross sections; colored 38 cloth prints involving a street length of 40,350 linear feet.

Regulating and grading: Plotted ten plans involving a street length of 11,800 linear feet and 271 cross sections; made sixteen contract tracings involving a street length of 19,400 linear feet and 438 cross sections; colored 28 cloth prints involving a street length of 30,600 linear feet and 750 cross sections. Sidewalks, curb and gutter: Made 1 contract tracing involving a street length of 850 linear feet; made five colored cloth prints involving a street length of 4,250 linear feet. Assessments under way, 7.

Miscellaneous: Made three colored prints showing probable area of assessment for Local Board; one sketch to accompany report on old assessment; one colored map of Stuyvesant pl. in connection with report for appropriation to repave with granite block; two signs for public concert notices; 1 tracing "organization chart" and two blueprints of it; five contract estimates made and checked; five searches and reports on assessed valuations; 22 searches and reports on filed deeds, easements, etc.; six searches and reports on property owners' names and addresses; nine photographs made for Bureau of Engineering and Commissioner of Public Works, and 41 prints of same; corrections made to tracing and prints of Richmond Turnpike Culvert; miscellaneous draughting and computing for Sewer Division; field book indexing and map filing kept up to date.

SIDEWALK DIVISION.

Lines and grades given to private owners, 7,474 linear feet; lines and grades given on contract work, 889 linear feet; lines and grades given to Bureau of Sewers, 50 linear feet. Plan and profile cross sections as follows: Thompson st., from Bay st. to Front st.; Front st., from Thompson st. to Water st.; Water st., from Thompson st. to S. I. R. T. R. R. tracks; Harbor rd., from Washington ave. to north; Princess Bay rd., from Amboy rd. to S. I. R. R. tracks.

Weed notices served, 400; special notices for repairs or construction, 50.

Sewer Design and Draughting.

Reports and estimates made to Local Board for sewers in the following streets: Harbor rd. (railroad to Washington ave.); South ave. and Northfield Boulevard; Oxford pl., Woodstock ave. to Barrett Boulevard; Broad st. extension; Crescent ave., Meadow ave., Fairview ave. and Central ave.; Union ave. and Chestnut ave. Total length of sewers covered by these reports, 1.9 miles.

Reports and estimates made to Board of Estimate and Apportionment for preliminary authorization: Oxford pl. (Woodstock ave. to Barrett Boulevard); Castleton ave. (Webster ave. to Glen ave.). Total length of sewers covered by these reports during the third quarter, 0.700 of a mile; length of sewers on Sept. 30, 1916, 0.700 of a mile.

Reports and estimates made to Board of Estimate and Apportionment for final authorization: Castleton ave. (Webster ave. to Glen ave.). Total length of sewers covered by this report, 0.2 of a mile.

Miscellaneous reports and estimates: Alteration to Canal st. storm water sewer; repair to Harbor rd. outlet sewer; valuation of all sewers in the Borough.

Contract payments, 3. Surveys preliminary to construction: Line, 3.2 miles; level, 2.3 miles; location, 2.3 miles. Construction plans completed for sewers in the following streets: Oxford pl. and Woodstock ave.; Castleton ave., Glen to Webster ave.; University pl., Hart ave., Forest ave. and Laurel ave. Total mileage covered, 1 mile. Drainage plans completed for sewers in the following streets: Oxford pl. and Woodstock ave.; Castleton ave., Oxford pl. and Woodstock ave.; Cunard pl. Total mileage covered, 0.9 of a mile. Drainage plan studies and computations completed (districts or streets): Crescent, Meadow, Fairview and Central ave., Broad st. extension; Arrietta st.; Union ave. and Chestnut ave. Total area covered, 210 acres. Examination and computation of stresses on building plans: DeJong's factory building, Clifton; reducer house, boiler house and machinery building at Lake's Island Garbage Disposal Plant.

Summary. Drainage plans plotted for 0.9 of a mile of streets; construction plans plotted for 1 mile of streets; studies for 2 miles of streets; profiled plotted for 1.7 miles of streets; miscellaneous detail sketches, plans and charts, 12; tracings made, (a) construction plans, 3; (b) miscellaneous, 9. Prints made and colored, 40; made and not colored, 18.

Sub-structure records: Openings reported by Inspectors on backfilling, 240; mains located by Inspectors on backfilling, 275; verification of above by Engineer's field party, 86; sketches made by Engineer's field party, 92; mains located by Engineer's field party, 90; length of location survey, 2.7 miles; private sewer plans filed, 9.

Length of sewers within the borough on June 30, 1916, 90.247 miles; sewers built during the third quarter, 0.7 of a mile; length of sewers on Sept. 30, 1916, 90.947 miles; sewers constructed during the quarter, 3,610 feet of 8-inch vitrified pipe; cost, \$8,500.

LABORATORY AND BLUEPRINTING.

Cement tests, 79; all passed. Rainfall, 10.27 inches.

TOPOGRAPHICAL DIVISION.

Work done by field force: Replacing old base lines, 33,020 feet; secondary traverse lines (new), 4,660 feet; establishing street lines, 19,470 feet; new detail (lengths of street), 6,040 feet; profile levels and cross sections (length of street), 5,180 feet; concrete monuments made, 83; concrete monument covers made, 25; traverse lines monumented, 113 stations; street lines monumented, 49 stations; monuments labeled, 188 stations; monuments inspected and made safe, 96 stations; repairs to tools, etc., 241.

Work done by office force: Length of traverse, final, 28,690 feet; length of street and property line, 13,933 feet; co-ordinates, final, 156; monuments (6 feet offset) for which instructions were given, 4; five final maps, 11,760 feet; eleven copies of final maps, 45,278 feet; profiles for regulating and grading, 9,300 feet; miscellaneous maps prepared 2 originals and 4 prints; one drainage map and five prints (Refuse Destructor), 1,640 square feet.

Bureau of Highways.

Macadam Streets—Small macadam repairs, water bond, 11,174.7 square yards; small macadam repairs, bituminous bond, 41,155.2 square yards; general repairs, 37,399.9 square yards; repairing wings, 47,879 square yards; cleaning ditches and gutters, 72,303.1 square yards; surfacing with sand or grits, 73,950.1 square yards; surfacing with screenings or 3/4-inch stone, 6,823 square yards repairing stone crosswalks, 669 square feet; repairing flagging, 3,154 square feet; repairing gutters with second-hand stone block, 29.6 square yards; surfacing with tarvia and grits, 462,043.6 square yards; surfacing with second-hand macadam, 4,708.7 square yards; removing bumps from roadway, 107,150.2 square yards; patching with second-hand tarvia macadam, scraped from roadway, 303.8 square yards.

Paved Streets, Repairs—Brick pavements, 1,580.3 square yards; stone block pavements (grouted joints), 246.4 square yards; stone block pavements (sand joints), 4,192.3 square yards; asphalt block pavements, 73.4 square yards; bituminous concrete pavements, 140.9 square yards; iron slag block pavements, 680.3 square yards; wood block pavements, 6.7 square yards.

Unimproved Streets—Surfacing dirt roads with ashes, 7,105.5 square yards; turnpiking, 206,715.7 square yards.

Miscellaneous—Repairing washouts, 2,478 cubic yards; removing weeds, 436,738.5 square yards; repairing bridges, \$286.42; cleaning culverts, \$1.75; repairing and rebuilding culverts and basins, \$251.47; repairing cobble gutters, 6.1 square yards; sprinkling, 29.6 miles; removing encumbrances, \$237.38; miscellaneous work (N. O. C.),

\$1,914.45; removing mud or sand from roadways, 1,977.8 square yards; surfacing with crushed asphalt block, 397.6 square yards.

Restoring Cuts Made by Corporations, Plumbers, Etc.—Square Yards: Macadam, 482.4; macadam, asphalt or tar binder, 254.8; macadam, oil surface, 10.2; granite block on concrete, 42; granite block on sand, 93.2; cobble gutter, 2.3; brick on concrete, 24.9; asphalt block, 15.6; bituminous concrete, 18.1; iron slag block, 8.9; macadam with roller, 1,599.7.

Bureau of Sewers.

Sewers, cleaning, over 42 inches, 3,041 linear feet; sewers, cleaning, under 42 inches, 2,070 linear feet; sewer examination, all sizes, 343,797 linear feet; sewer cleaning, removal of waste, 7,303 linear feet; sewer cleaning, pipe, relieving stoppages, 3,582 linear feet; sewer repairs, pipe, 52 linear feet; manholes repaired (new construction), 1; manholes repaired (ordinary), 3; manholes repaired (replacing covers), 1; catch basin cleaning, 631.6 cubic yards; 652 basins, 606 loads of silt removed; catch basin examinations, 847; catch basin repairs (new construction), 1; catch basin repairs (ordinary), 4; catch basin repairs (replacing covers), 1; flush tank repairs, 1; culvert cleaning, masonry and concrete, 517 linear feet; culvert cleaning, pipe, 2,471 linear feet; culvert cleaning, examinations, 1; culvert repairs, masonry and concrete, 262.3 linear feet; culvert repairs, pipe, 174 linear feet; culvert repairs, bridge, \$127.28; open drains, cleaning, 660 linear feet; sewers, small items of necessary work not otherwise classified, \$7; patrolling, \$4.56; sewer connection inspections, 2,051 linear feet; applications for permits granted, 111.

Bureau of Street Cleaning.**Work Quantities—Comparison of Results in Third Quarters of 1916 and 1915.**

Functional Work Classification.	Unit of Measure.	Third Quarter, 1916.	Third Quarter, 1915.
Street cleaning by hand broom	Mile	8,095	8,260
Refuse collection, household wastes	Cubic Yard	18,443	18,303
Refuse collection, street sweepings	Cubic Yard	6,522	8,060
Refuse collection, wastes from Fire Department ..	Cubic Yard	256	388
Removal of clinker	Cubic Yard	3,349	2,234
Final disposition at dumps	Cubic Yard	16,573	17,535
Final disposition at destructors	Ton	4,691.5	4,941.6
Weeding	Square Yard	29,784	44,497
Cleaning gutters and wings	Square Yard	11,994
Cleaning gutters	Square Yard	84,787	*117
Ashing and sanding slippery streets	Cubic Yard	47	87

***Miles.**

Working Force as of Sept. 30, 1916—Superintendent, 1; Assistant Superintendent, 1; Clerks, 5; Stenographer and Typewriter, 1; Automobile Engineman, 1; Transman and Computer, 1; Inspectors, 5; Foremen, 11; Assistant Foreman, 1; Sweepers, 95; Laborers, 46; Drivers, 53; Hostlers, 10; Painter, 1; Stationary Engineers, 2; Licensed Fireman, 1; Stokers, 2; hired carts, 9; total, 246.

Bureau of Public Buildings and Offices.**Financial Statement.**

Executive and office services, etc., Superintendent, Clerks and Driver....	\$1,544 50
Borough Hall—	
Work done by contract and open market order.....	37 50
Janitorial services, cleaning, etc., including supplies.....	2,667 73
Operation, running elevators, boilers, etc.....	3,052 21
Cost of labor for care of grounds.....	150 30
Work done by departmental labor.....	711 79
County Clerk's Office—	
Janitorial services, cleaning, etc.....	335 73
Work done by departmental labor.....	121 11
Court House—	
Janitorial services, cleaning, etc.....	346 26
Work done by departmental labor.....	269 15
Village Hall, New Brighton—	
Janitorial services, cleaning, etc.....	655 03
Work done by departmental labor.....	55 59
Village Hall, Stapleton—	
Janitorial services, cleaning, etc.....	295 86
Work done by departmental labor.....	262 36
Coroner's Office—Janitorial services, cleaning, etc.....	110 28
Richmond County Jail—Work done by departmental labor.....	80 67
Old Bank Building—	
Janitorial services, cleaning, etc.....	252 91
Work done by departmental labor.....	5 75
Jailor's Cottage—Work done by departmental labor.....	21 36
Library Grounds—Caring for grounds with part time of laborer.....	148 11
Miscellaneous—	
Bureau of Street Cleaning: Ice and towel services.....	43 51
Bureau of Public Buildings and Offices: Repairs to harness.....	8 50
Bureau of Highways: Towel service.....	2 01
Sewer Disposal Plant: Towel service.....	2 23
Total.....	\$11,180 45

Working force as of Sept. 30, 1916: Superintendent, 1; Clerks, 2; Janitors, 3; Janitress, 1; Female Cleaners, 6; Laborers, 16; Elevatormen, 2. General Work: Driver, 1. Light, Heat and Power: Stationary Enginemen, 2; Stokers, 4; Foreman, 1; Carpenter, 1; Varnisher, 1; Plumber, 1; Plumber's Helper, 1.

Bureau of Buildings.**New Buildings.**

Classification.	Plans.	Buildings.	Estimated Cost.
Frame Dwellings	106	108	\$198,330 00
Brick Dwellings	32	42	201,700 00
Manufactories and Workshops	19	19	713,040 00
Garages	46	47	11,860 00
Public Buildings, Places of Amusement, etc.....	4	23	491,000 00
Hotels	1	1	3,750 00
Stables	4	4	2,325 00
Stores	4	4	1,850 00
Offices	3	3	675 00
Other structures	82	87	40,462 00
Totals.....	301	338	\$1,664,992 00

Alterations.

Frame Dwellings	89	92	\$28,162 00
Brick Dwellings	4	4	1,250 00
Manufactories and Workshops	6	6	2,215 00
Garages	7	7	1,730 00
Public buildings, places of amusement, etc.....	3	3	1,450 00
Schools	1	1	900 00
Churches	1	1	200 00
Hotels	3	3	1,550 00
Offices	1	1	300 00
Stores	3	3	1,700 00
Stables	3	3	1,775 00
Other structures	5	5	5,500 00
Totals.....	126	129	\$46,732 00

Plumbing.

Frame Dwellings	138	148	\$36,126 00
Brick Dwellings	24	30	11,870 00
Manufactories and Workshops	8	8	19,740 00
Garages	2	2	790 00
Public Buildings, Places of Amusement, etc.....	5	24	42,300 00

Classification.	Plans.	Buildings.	Estimated Cost.
Hotels	6	6	1,015 00
Stores	2	2	90 00
Tenement	1	1	100 00
Other structures	1	1	500 00
Totals.....	187	222	\$112,531 00

Violations of Law Reported.

Nature.	Pending June 30, 1916.	Received Since.	Total for Disposition.	Removed Before Action by Courts.	Dismissed.	Total Final Disposition.	Pending Sept. 30, 1916.	Forwarded for Prosecution.
Defective construction, materials, etc.	48	35	83	16	2	18	65	..
Erecting, altering or removing without a permit or after disapproval.	111	25	136	20	4	24	112	..
Unsafe buildings	3	2	5	2	..	3	3	..
Sign ordinance	27	180	..
Totals.....	162	62	251	38	6	45	360	..

Complaints Received and Investigated.

Nature.	Pending June 30, 1916.	Received Since.	Total for Disposition.	Unfounded.	Removed on Verbal Notice.	Total Final Disposition.	Pending Sept. 30, 1916.
Defective plumbing	8	13	21	8	1	9	12
Unsafe buildings	4	5	9	1	..	1	8
Defective construction	1	1
Totals.....	12	19	31	10	1	11	20

Notices Issued: To remove violations of law, 58; to remove unsafe buildings 2; total, 60. New buildings, estimated, 270; alterations estimated, 91; applications filed for new signs, 17; applications filed for existing signs, 1.

Inspections: Construction, 4,124; plumbing and drainage, 1,384; iron and steel, 48; elevators, 80; hotels, 3; dance halls, 10; motion picture houses, 2; amusements, 5; total, 5,656.

In Progress—June 30, 1916: New buildings, 302; alterations, 60; plumbing, 341. Sept. 30, 1916: New buildings, 245; alterations, 14; plumbing, 286.

New buildings commenced, 237; new buildings completed, 294; alterations commenced, 100; alterations completed, 146; plumbing commenced, 162; plumbing completed, 207; permits granted: For demolition of buildings, 14; for removal of buildings, 4.

CALVIN D. VAN NAME, President.

BOROUGH OF BROOKLYN.

REPORT FOR THE QUARTER ENDED JUNE 30, 1916.

Comparative Statement of Expenditures from Appropriations and Bond Issues for the Years 1915 and 1916.

	1915.		1916.	
	Appropriations.	Bond Issues.	Appropriations.	Bond Issues.
General Administration	\$20,336 23	\$22,414 77
Bureau of Highways	201,869 40	\$522,081 45	174,734 47	\$325,955 26
Bureau of Sewers	91,418 64	676,151 44	90,876 38	211,816 27
Bureau of Public Buildings and Offices.....	129,954 25	131,355 22	18,133 35
Bureau of Buildings	49,523 52	295 16	50,334 40	53 76
Bureau of Substructures	5,688 17	5,941 47
Topographical Bureau	14,987 19	6,879 46	14,597 16	6,243 85
Totals.....	\$513,777 40	\$1,205,407 51	\$490,253 87	\$562,202 49

Assistant Commissioner of Public Works.

Comparison of the total cost of contracts let (awarded) and amounts apportioned among the bureaus, for this period, during the years 1915 and 1916:

	1915.	1916.
Bureau of Highways	\$469,558 04	\$780,166 55
Bureau of Sewers	649,528 48	867,836 57
Public Buildings and Offices	2,047 00	44,400 00
Totals.....	\$1,121,133 52	\$1,692,403 12

Bureau of Highways.

Contracts amounting to \$780,166.55, chargeable to Appropriations, Corporate Stock and the Street Improvement Fund, were entered into by this Bureau during the quarter. Contracts chargeable to Budget Appropriations were for paving blocks of various kinds, lumber, trap rock and trap rock screenings, used in the care and maintenance of highways. Those chargeable to other funds were for paving and repaving streets.

Eleven (11) Assessment Lists, in duplicate, for original improvements, were completed, aggregating in value \$68,192.61, and sent to the Board of Assessors. Two (2) profiles were transmitted to the Board of Assessors. Sixty-six (66) plans for the new work were made, of which number 24 were for paving and 42 for repaving. There were also prepared 2 miscellaneous maps and diagrams, 122 sets of specifications, 5 copies of each, and 97 plans filed.

Of reports for original improvements initiated in the Local Board, upon petition of property owners, five hundred and fifty-two (552) were made, giving the estimated quantities of materials required, estimated cost, and the assessed valuation of the real estate within the probable area of assessment according to the last preceding tax roll. Of this number 20 were for paving, 17 for regulating, grading and paving combined, 15 for regulating, grading, curbing and sidewalks only, 9 for fencing lots, 3 for cement walks, and 493 for sidewalk repairs. During this period 7 surveys were made for the Law Department.

Assigning House Numbers—Assigned, 6,854; inspected, 41; notices served, 75; complaints of duplicates settled, 8; streets served with paving notices, 44; contractors, served with "Order to begin work," 44.

Repairs to Defective Pavements—Granite, Grade 1, T. & G., 1,349 square yards; granite, Grade 2, T. & G., 6,426 square yards; granite, Grade 1, grout pavement, 1,467 square yards; granite, Grade 2, grout, 519 square yards; belgian block, 1,021 square yards; cobblestone, 1 square yard; wood block, 58 square yards; asphalt block, 1,149 square yards; Medina, 306 square yards; iron slag, 140 square yards; 6-inch concrete foundation, 21,415 square yards; sand granite pavement, 8,760 square yards; macadam, 656 square yards.

Restoring Cuts Made by Corporation, Plumbers, Etc.—Granite, Grade 1, T. & G., 529 square yards; granite, Grade 2, T. & G., 2,377 square yards; granite on sand,

16,885 square yards; belgian block, 2,035 square yards; cobblestone, 284 square yards; Medina, 189 square yards; asphalt block, 760 square yards; 6-inch concrete foundation, 4,665 square yards; iron slag block, 363 square yards; granite block, Grade 1, grout gravel, 905 square yards; granite block, Grade 2, grout pavement, 89 square yards; wood block, 149 square yards; temporary repairs, Broadway, 110 square yards.

Sidewalk Repairs—Bluestone walks, 42,153 square feet; cement walk, 7,353 square feet; bluestone curb, 1,872 linear feet; bridging, 1,139 square feet; concrete curb foundation, 546 linear feet; cement curb, 184 linear feet; granite curb, 21 linear feet; cement gutter, 510 square feet; brick gutter, 11 square yards; Medina curb, 12 linear feet.

Shaping Up and Repairing Dirt and Unimproved Roads—Macadam repairs, 19,988 square yards; macadam cleaned, 127,818 square yards; dirt roads repaired (hand), 290,792 square yards; dirt roads repaired (machine), 943,780 square yards; ash sidewalks built, 16,543 square yards; miscellaneous gutters paved, 3,135 square yards; paved gutters cleaned, 26,749 square yards; dirt sidewalks built, 2,496 square yards; cesspools cleaned or repaired, 97; cesspools built, 10; wooden drains built, 329 linear feet; drain pipe laid, 15 linear feet; streets sprinkled with oil, 258,091 square yards; streets sprinkled with water, 1,765 miles.

In addition, there was considerable miscellaneous work, consisting of bridge repairs, drainage, miscellaneous trucking, repairing tools and equipment, filling wash-outs and removing incumbrances.

Municipal Asphalt Plant—The total plant product was: 10,007 boxes of wearing surface mixture; 94,065.80 cubic feet; 4,257 boxes of binder mixture, 41,505.75 cubic feet. Work performed by gangs: 47,524.1 cubic feet wearing surface mixture laid; 19,827.2 cubic feet binder mixture laid; plant repairs, inspections, etc.

Chemical Testing Laboratory—Portland cements, 308 samples; asphalt surface mixtures, 514 samples; miscellaneous samples, 595.

Division of Incumbrances.

The total number of complaints received from all sources during the quarter was 1,441, divided as follows: Mail, 279; office, 284; inspectors, 588; police, 259; Street Cleaning Department, 3; building, 18; Finance Department, 1; Health Department, 4; Department of Licenses, 3; Tenement House Department, 2.

Incumbrances removed by bureau: Boulders, 578; trees, etc., 231; posts, poles, etc., 199; miscellaneous (loads of earth dumped), 743; carriage step stones, 2; household furniture, 4 loads; demolition of building, 1 day's labor; store fixtures, 1 load; excavations made safe, 6; bootblack stand, 1; abandoned building materials, 8 days' labor; soda fountain, 1; stop-cocks removed, 7; stands, unclaimed and abandoned, 4.

The total number of permits given to the various corporations, to make openings in streets, amounted to 4,138. Of this number, 1,972 were granted to the gas companies to lay mains and make repairs to gas services; 1,328 to the Edison Electric Illuminating Company to lay conduits, make repairs, etc.; 383 to the New York Telephone Company; 355 to Department of Water Supply, Gas and Electricity; 63 to Bureau of Sewers, and 37 were miscellaneous permits.

The Bureau of Highways collected during the quarter, from plumbers and public service corporations, for permits to open pavements, \$14,888.91; inspections, \$1,693.11; extra paving, \$220; special paving, \$51,384.72; electric lights, \$43,010.96; gas \$10,843.51; service corporations for repaving in railroad areas, \$7,070.97; for vault permits, \$460.48; for reduction of incumbrances, \$10.62; special security deposits for the removal of building materials, etc., from the streets, \$10,950; for telephone permits, \$6,632.15; for work done by bureau labor, \$12.75; making a grand total of \$147,178.18.

Bureau of Sewers.

On March 31, 1916, there were 1,026,283 miles of sewers in the borough, and during the quarter there were built 16,526.99 linear feet of all sizes of sewers, or an equivalent of 3.130 miles, which makes the total mileage of sewers, at the end of the quarter, 1,029,413. The sizes of these different sewers constructed are as follows:

Vitrified pipe sewers, 8-inch to 24-inch (14,656.76 linear feet), 2,776 miles; brick sewers, 36-inch to 90-inch (1,632.23 linear feet), 0.369 mile; reinforced concrete sewers, 126-inch to 162-inch (238 linear feet), 0.045 mile; totals, 16,526.99 linear feet, 3.130 miles.

There were built during the quarter, 5,964.08 linear feet (1.129 miles), of 6-inch house connection drains; 2,000.20 linear feet (0.379 mile) of 8-inch house connection drains; making a total of 200.139 miles of 6-inch; 6,897 miles of 8-inch, and 0.008 mile of 10-inch house connection drains built under the jurisdiction of the bureau since this system was inaugurated, making a grand total of 207.044 miles of house connection drains so built on June 30, 1916.

The number of sewer basins built during the quarter was 33, which, added to the number previously connected with the sewerage system on March 31, 1916 (12,929), makes the total on June 30, 1916, 12,962.

Eighty-seven (87) reports were made; 58 of which were for sewers to precede paving. Twenty-nine (29) reports were for sewers petitioned for in the regular course, the estimated cost being \$1,032,700. These reports cover a total of 11.29 miles of sewers.

Assessment lists were prepared and forwarded to the Board of Assessors for 24 contracts, amounting to \$947,382.97, and 17 contracts, amounting to \$343,803.89, were complete and accepted up to the close of the quarter, but had not been sent to the Board of Assessors.

Division of Maintenance and Repairs—Permits issued to make new connections, 1,314; permits issued for repairs to connections, 301; basins examined, 9,380; basins cleaned, 10,776; basins repaired, 731; manholes repaired, 471; lateral sewers examined, 2,007,185 linear feet; lateral sewers cleaned, 1,664,475 linear feet; large brick sewers cleaned, 35,808 linear feet; deposit removed from sewers, 1,089 cubic yards; lateral sewers repaired, 1,000 linear feet.

Purification Disposal Works.

	Gallons Pumped One Foot High.		Cubic Yards Sludge Removed.	Unit Cost Pumping 1,000,000 Gallons One Foot High.
	Engine No. 1.	Engine No. 2.		
Caisson No. 2.....	4,172,632,800	4,685,134,000	198,615	\$0 56 plus
Caisson No. 3.....	2,292,268,490	43,680	1 28
Caisson No. 4.....	144,787,500	2,558,282,595	86,515	1 14
26th Ward Disposal Works..	5,053,353,199	10,275,261,237	871,056	50

Cash received by the Bureau of Sewers during the quarter: For sewer permits, \$13,620.23; Map N, tax, \$128.22, and Map O, tax, \$352.01, making a total of \$14,100.46.

Bureau of Buildings.

Violations Reported: Defective light and ventilation, 5; defective plumbing and drainage, 117; defective construction and materials, 912; elevators, 23; erecting and altering without permit, 175; unsafe buildings, 42. Insufficient means of escape, etc., 23.

Notices Issued: Removal of violations, 1,232; removal of unsafe buildings, 42; repairing passenger elevators, 23. Letter notice, 80.

Twenty-five complaints received, and, upon investigation, remedied.

Passenger elevators to the number of 1,951 were inspected, of which 23 were found not in compliance with the law.

There were filed 704 plans for new construction, affecting 1,384 buildings. The estimated cost of which was \$10,746,410. Of these 48 were for 134 one-family brick of less than \$20,000 each—total, \$511,150; 88 were for 272 two-family brick dwellings, each to cost less than \$20,000—total, \$1,212,600; 60 were for 85 tenements, each to cost over \$20,000—total, \$3,226,500; 36 were for 93 tenements, each to cost less than \$20,000—total, \$775,000; 16 were for 16 brick stores, each to cost less than \$15,000—total, \$60,900; 105 were for 237 two-family brick houses with stores, total cost, \$1,207,750; 28 were for 28 factories and workshops, total cost of \$1,144,750; 4 were for churches, total cost, \$106,000; 2 were for 2 school houses, total cost, \$180,000; 2 were for public buildings (hospitals), total cost, \$610,000; 6 were for places of amusement, hotels, lodging houses, etc., total cost, \$76,500; 113 were for 144 brick stables and garages, total cost, \$470,450; 29 were for 31 miscellaneous brick buildings, such as ash stations, etc., total cost, \$151,270; 141 were for 289 one-family frame buildings, total cost, \$925,500; 9 were for two-family frame dwellings, total cost, \$52,800; 1 was for 3 brick warehouse and loft buildings, total cost, \$21,000; 1 was for frame factory and workshop, total cost, \$1,400; and 15 were for 18 other forms of structures, total cost, \$12,840.

Plans and Specifications Filed for Alterations.

	Applications.	Buildings.	Estimated Cost.
Dwellings	183	208	\$152,035 00
Tenements	136	142	82,925 00
Hotels and boarding house.....	7	8	34,040 00
Stores	36	38	119,030 00
Offices	2	2	15,500 00
Factories and workshops	15	55	408,690 00
Schools	15	15	150,500 00
Churches	3	3	16,300 00
Public buildings	31	34	675,530 00
Stables	24	27	75,085 00
Frame buildings	412	437	189,270 00
Plumbing slips	701	701	32,387 00
Book slips	1,923	1,923	497,761 00
Totals.....	3,524	3,593	\$2,449,053 00

The Bureau of Buildings received cash during the quarter: For signs, \$253; subpoena fees, \$40.30; making a total of \$293.30.

DIVISION OF SUBSTRUCTURES.

Surveys to the extent of 2.58 miles of thoroughfares were plotted during the quarter in various sections of the borough. Of substructures 11.681 miles were plotted in color, completing six record maps, covering practically three miles of thoroughfares. Detail topographical surveys and subsurface surveys were plotted on four record maps, covering approximately 0.7 of a mile of thoroughfares.

In connection with the filling in of the abandoned railroad tunnel in Atlantic ave., extending from Court st. to Hicks st., a distance of 1,700 feet, it was necessary to place a bulkhead about 30 feet west of the west building line of Court st., design and plan for which was prepared by the division, and carried out by the Bureau of Highways.

Bureau of Public Buildings and Offices.

Supplies, materials and equipment, amounting to \$15,686.51, were purchased on open market orders, of which \$1,365.21 was charged to revenue bonds and \$217.01 to corporate stock.

Three (3) contracts were entered into at a cost of \$44,400.

There was received during the period from the public baths and comfort stations \$7,554.60, which was credited to the General Fund.

Topographical Bureau.

The work done by this bureau during the quarter was as follows: 682,300 feet of precise and approximate chaining; 18,000 feet of precise line work; 31,834 feet for plans and profiles (original improvements) in 31 streets; 512 precise angles measured; 34,594 feet line and grade stakes set (original improvement of streets) for 38 streets; 140 feet of damage profiles for one street and 9,763 feet of damage surveys for 4 streets.

A number of maps were completed and transmitted to this office affecting changes of established elevations of streets, reduction in width of streets, widening, locating and laying out, closing and discontinuing, etc., all requiring action by the Board of Estimate and Apportionment.

In addition there was furnished considerable information in the preparation of statements of facts for submission to the Corporation Counsel for determination as to whether same were sufficient to authorize the city to commence public improvements without the need of condemnation proceedings.

LEWIS H. POUNDS, President.

EXAMINING BOARD OF PLUMBERS.

REPORT FOR THE QUARTER ENDED SEPT. 30, 1916.

Applications filed, 49; given practical test, 52; failed, practical test, 7; given written examination, 96; examinations pending, 96. Examinations pending June 30, 1916, 89; passed, 28; failed, 61. Certificates issued: Master plumbers, 29. Certificates of record issued, 1; certificates reissued, 2; cancelled, 7.

Receipts Deposited With City Chamberlain—Examination fees, \$241; certificate fees, \$145; certificate of record fee, \$2; total, \$388.

Vouchers Transmitted to Comptroller for Payment—Payrolls: Examiners' fees, \$225; monitor service, \$10; salary of Clerk, \$375; salary of Stenographer and Typewriter, \$195; salary of Clerk, \$75; total, \$880. Open Market Orders: Fowler Manufacturing Co., towel service, \$4.50. Miscellaneous: Postage, \$108; stationery supplies, 40 cents; carfares, \$1.40. total, \$114.30; grand total, \$994.30.

BOARD OF CITY RECORD.

Abstract of Transactions for Week Ended Nov. 4, 1916.

Moneys Received—Subscriptions to the City Record, \$167.40; cash sales of City Record, \$104.81; total, \$272.21.

Vouchers Transmitted to Comptroller—Contracts, \$21,359.67; payrolls, \$2,022.90; total, \$23,382.57.

Open Market Orders Issued After Competitive Bidding.

Name of Lowest Bidder.	Orders.	Printing.	Stationery.	Books.	Total.
William F. Albers	6	\$125 30	\$125 30
William Bratter & Co.....	10	\$95 05	\$20 50	4,986 00	5,101 55
The Brooklyn Daily Eagle....	2	3 75	16 00	19 75
M. B. Brown Ptg. & Bdg. Co.	42	1,582 64	88 49	4,692 53	6,363 66
Columbia Ribbon & Carbon	5 00	5 00
Mfg. Co.	1
Koller & Smith Co., Inc.....	5	22 15	15 65	37 80
Library Bureau	2	6 00	6 00
Clarence S. Nathan, Inc.....	5	825 30	8 90	834 20
The O'Connell Press	2	10 00	10 00
Remington Typewriter Co., Inc.	3	6 00	6 00
Tiebel Bros.	6	124 90	124 90
Tower Manufacturing & Novelty Co.	1	20 94	20 94
Trow Directory Printing & Bookbinding Co.	1	129 00	129 00
Totals.....	86	\$2,669 89	\$187 48	\$9,928 73	\$12,784 10

HENRY McMILLEN, Deputy and Acting Supervisor.

Abstract of Transactions for Week Ended Nov. 11, 1916.

Moneys Received—Subscriptions to the City Record, \$69.75; cash sales of City Record, \$61.68; total, \$131.43.

Vouchers Transmitted to Comptroller—Open market orders, \$33,137.67; total, \$33,137.67.

Open Market Orders Issued After Competitive Bidding.

Name of Lowest Bidder.	Orders.	Printing.	Stationery.	Books.	Total.
William F. Albers	2	\$643 15	\$643 15
Henry Bainbridge & Co.....	1	\$19 95	19 95
William Bratter & Co.....	45	\$591 15	88 45	11,672 50	12,352 10
The Brooklyn Daily Eagle....	11	151 60	64 15	215 75
M. B. Brown Ptg. & Bdg. Co....	99	4,929 77	1,033 00	5,092 90	11,055 67
P. J. Collison & Co.....	7	52 71	14 42	28 28	95 41
Koller & Smith Co., Inc.....	5	12 15	2 75	14 90
Library Bureau	4	82 90	6 91	89 81
J. J. Little & Ives Co.....	1	6 00	6 00
Clarence S. Nathan, Inc.....	17	570 65	87 35	658 00
The O'Connell Press, Inc.....	2	8 00	8 00

Name of Lowest Bidder.	Orders.	Printing.	Stationery.	Books.	Total.
Remington Typewriter Co., Inc.	5	81 18	81 18
Tiebel Bros.	5	130 23	130 23
Tower Manufacturing & Novelty Co.	5	121 87	121 87
Trow Directory, Printing and Bookbinding Co.	2	90 00	99 00	189 00
F. S. Webster Co.....	1	21 00	21 00
Totals.....	212	\$6,494 93	\$1,640 03	\$17,567 06	\$25,702 02

HENRY McMILLEN, Deputy and Acting Supervisor.

Abstract of Transactions for Week Ended Nov. 18, 1916.

Moneys Received—Subscriptions to the City Record, \$93; cash sales of City Record, \$50.59; total, \$143.59.

Vouchers Transmitted to Comptroller—Open Market Orders, \$145.51; total, \$145.51.

Open Market Orders Issued After Competitive Bidding.

Name of Lowest Bidder.	Orders.	Printing.	Stationery.	Books.	Total.
William F. Albers.....	7	\$326 80	\$326 80
Henry Bainbridge & Co.....	1	\$7 74	7 74
William Bratter & Co.....	17	\$350 55	96 80	45 40	492 75
The Brooklyn Daily Eagle....	12	273 95	42 80	316 75
M. B. Brown Ptg. & Bdg. Co.	56	783 30	830 42	159 80	1,773 52
P. J. Collison & Co.....	26	1,020 42	9 92	1,030 34
Koller & Smith Co., Inc.....	8	19 60	50 95	70 55
Library Bureau	2	11 16	11 16
Clarence S. Nathan, Inc.....	6	1,817 00	50 00	1,867 00
New York Bank Note Co....	1	325 00	325 00
The O'Connell Press, Inc.....	3	141 00	141 00
Remington Typewriter Co., Inc.	6	40 26	40 26
Tiebel Bros.	4	27 70	27 70
Tower Manufacturing & Novelty Co.	5	52 07	52 07
Trow Directory Printing & Bookbinding Co.	3	185 50	185 50
Totals.....	167	\$4,916 32	\$1,192 12	\$550 70	\$6,668 14

HENRY McMILLEN, Deputy and Acting Supervisor.

Abstract of Transactions for Week Ended Nov. 25, 1916.

Moneys Received—Subscription to the City Record, \$69.75; cash sales of City Record, \$33.94; total, \$103.69.

Vouchers Transmitted to Comptroller—Contracts, \$1,721.87; open market orders, \$21,689.01; payrolls, \$1,997.90; total, \$25,408.78.

Open Market Orders Issued After Competitive Bidding.

Name of Lowest Bidder.	Orders.	Printing.	Stationery.	Books.	Total.
William F. Albers	12	\$1,030 00	\$1,387 05	\$2,867 05
William Bratter & Co.....	30	822 40	\$116 50	938 90
The Brooklyn Daily Eagle....	9	41 30	59 70	101 00
M. B. Brown Ptg. & Bdg. Co.	37	1,239 47	542 55	1,782 02
P. J. Collison & Co.....	18	197 81	62 16	259 97
Koller & Smith Co., Inc.....	2	22 90	22 90
W. M. Murphy	1	12 00	12 00
Clarence S. Nathan, Inc.....	5	379 80	152 00	531 80
The O'Connell Press, Inc.....	2	327 00	327 00
Remington Typewriter Co., Inc.	7	117 77	117 77
H. M. Storms Co.....	1	60 00	60 00
Tiebel Bros.	2	6 50	6 50
Tower Manufacturing & Novelty Co.	8	114 71	114 71
Trow Directory, Printing & Bookbinding Co.	2	223 00	223 00
Underwood Typewriter Co....	1	6 00	6 00
Vacuo-Static Carbon	1	3 52	3 52
Totals.....	138	\$4,272 78	\$1,257 81	\$1,843 55	\$7,374 14

HENRY McMILLEN, Deputy and Acting Supervisor.

Borough of Richmond.

BUREAU OF BUILDINGS.

Report for Week Ended Nov. 18, 1916.

Plans Filed: For new buildings (estimated cost, \$38,595), 16; for alterations (estimated cost, \$4,455), 8; for plumbing (estimated cost, \$4,836), 18. New buildings, estimated, 28; alterations, estimated, 11; construction inspections made, 466; plumbing and drainage inspections made, 229; violation notices issued, 2; permits granted for removal of buildings, 1; permits granted for demolition of buildings, 1.

WM. J. McDERMOTT, Superintendent.

Changes in Departments, Etc.

DEPARTMENT OF EDUCATION.

Appointments—Mary F. Byrne, 275 Dean st., Brooklyn, Stenographer and Typewriter, at \$600 per annum, Nov. 13. Jacob Goldberg, 270 Watkins ave., Brooklyn, Tabulating Machine Operator (Hollerith), Bureau of Audit and Accounts, \$720 per annum. Edward B. Cunningham, 815 E. 169th st., Bronx, Clerk, Bureau of Supplies, \$300 per annum, Nov. 20. Milton H. Bradgate, 739 Ferry st., Woodhaven, N. Y., Clerk, Bureau of Attendance, \$420 per annum. Antonio Barbetta, Cleaner, Morris High School, \$480 per annum, Oct. 3.

Appointments (Temporary)—Franklin J. O'Brien, 145 E. 127th st., Manhattan, Clerk, Bureau of Supplies, for not to exceed three months, \$900 per annum, Nov. 17. Clerks, at \$60 per month, Bureau of Audit and Accounts for not to exceed two months: James Reilly, 165 Willoughby st., Brooklyn, Nov. 13. Daniel P. O'Brien, 437 W. 54th st., Manhattan, Nov. 14. E. J. D. Murray, 304½ E. 38th st., Manhattan, Nov. 15. Pauline Karnow, 230 Liberty ave., Brooklyn, Stenographer and Typewriter, Bureau of Audit and Accounts, for not to exceed two months, \$60 per month,

Nov. 10. Patrick Owen, Caretaker, Manhattan Truant School, \$50 per month without maintenance, Nov. 1, for not to exceed three months. Andrew Armstrong, Cleaner, Manhattan Truant School, \$40 per month with maintenance, Nov. 1, for not to exceed three months. Jeremiah F. Lyons, Jr., Temporary Attendance Officer, \$900 per annum.

Employment Continued—Caretakers, \$35 per month, with maintenance, for not to exceed six months: Edward Winters and Cora J. Winters, New York Parental School, Dec. 1; Samantha A. Bishop, New York Parental School, Dec. 6. For not to exceed six months, New York Parental School: Fred Gieg, Driver, \$50 per month without maintenance, Dec. 2; Frank M. Jones, Caretaker, \$50 per month with maintenance, Dec. 5; Willis E. Bishop, Caretaker, \$60 per month with maintenance, Dec. 6.

Services Ceased—Stenographers and Typewriters: Mary F. Byrne, Bureau of Audit and Accounts, Nov. 11; Rose Newman, Nov. 13. Cleaners: Antonio Napolitano, Morris High School, Nov. 6; William Harry, Manhattan Truant School, Oct. 31. Caretakers: John Barry, Manhattan Truant School, Oct. 31; Robert Seras, Brooklyn Truant School, Nov. 15. Clerks: Arthur A. Cavanagh, Bureau of Supplies, Nov. 14; Joseph F. Cole, Oct. 21, and Harry Saldinger, Nov. 1; Bureau of Audit and Accounts.

DEPARTMENT OF PARKS.

MANHATTAN AND RICHMOND.

Appointed—John F. Martens, 319 Forty-second st., Brooklyn, Electrician, at \$4.80 a day, Nov. 23.

Services Ceased—William Dillon, 208 Harrison st., Brooklyn; Denis Long, 683 Water st.; John J. Clark, 338 E. 32d st.; F. Coburn, 209 E. 107th st.; John Smith, 319 E. 32d st.; John McCaffrey, 409 Tenth ave.; Leonard Perretti, 56 Mulberry st.; John McKenna, 200 E. 126th st.; M. LaRocco, 68 1-2 Carmine st.; Edward Tay-

lor, Aububon Park; James Kane, 127 Chrystie st.; Matthew Caffrey, 19 Vandam st.; William Campbell, 308 E. 75th st.; James Viro, 260 Elizabeth st.; J. Chwait, 256 Monroe st.; M. Katz, 179 Eldridge st.; P. Dooley, 157 Park pl., Brooklyn, and Wm. Ahearn, 322 Columbus ave., Laborers, at \$2.50 a day, Nov. 1; Catherine Cassidy, Attendant, at \$660 per annum, Nov. 16.

Reassigned—Kate O'Connell, 457 W. 75th st., Cottage Attendant, at \$660 per annum, Nov. 16.

BOROUGH OF QUEENS.

Reassigned—Sweepers, at \$2.50 a day, Bureau of Street Cleaning; Louis D. Burg, 54 Washington ave., Ridgewood, L. I., Nov. 15; Reinhold Wollert, 415 Onderdonk ave., Ridgewood, L. I., Nov. 4; Joseph H. Carman, 56 Fresh Meadow rd., Flushing, L. I., Nov. 6. John F. McHale, 201 Pearsall st., L. I. City, Clerk, at \$660 per annum, Topographical Bureau, Nov. 5. Thomas J. White, 128 Eighth st., L. I. City, Axeman at \$900 per annum, Division of Engineering, Construction, Highways, Nov. 13. John J. Hogan, 96 Nott ave., L. I. City, Laborer, at \$2.50 a day, Bureau of Highways, Nov. 3; John H. McKeegan, 75 Jackson ave., L. I. City, Section Foreman, at \$1,500 per annum, Bureau of Street Cleaning, Nov. 9; John Modrakowski, 123 Vernon ave., L. I. City, Painter, at \$4 a day, Bureau of Highways, Nov. 6.

Died—John Endholz, Foreman, at \$4 a day, Bureau of Highways, and Thomas Hanrahan, 24 Van Pelt st., L. I. City, Laborer, at \$2.50 a day, Bureau of Highways, Nov. 6; Charles Esker, 94 Greenpoint ave., L. I. City, Laborer, at \$2.50 a day, Bureau of Highways, Nov. 1.

Transferred—James J. Mullaney, 161 Pearsall st., L. I. City, Stenographer and Typewriter, at \$1,350 per annum, from Department of Water Supply, Gas and Electricity, to Bureau of Administration; and Robert DeWitt, 318 E. 30th st., Manhattan, Inspector of Regulating, Grading and Paving, at \$1,400 per annum, from Board of Water Supply, to Division of Engineering, Construction, Highways, and salary fixed at \$4 a day, Nov. 1.

Services Ceased—James D. Moran, 120 Pearson st., L. I. City, Messenger, at \$1,200 per annum, Bureau of Highways, Nov. 1.



Borough of The Bronx.

Report for Week Ended Nov. 15, 1916.

Exclusive of Bureau of Buildings. Permits Issued—Sewer connections and repairs, 22; water connections and repairs, 42; laying gas mains and repairs, 53; placing building material on public highway, 10; crossing sidewalk with team, 8; constructing vaults, 1; miscellaneous, 112; total, 248.

Money Received and Deposited with City Chamberlain—Permits for sewer connections, \$80; permits for restoring and repaving streets, \$626.04; permits for constructing vaults, \$441.30; inspection on permits, \$7.50; permits for street signs, \$8; sales of maps, \$2.35; advance, \$10.50; total, \$1,175.69.

Security deposits, received on account of permits and transmitted to comptroller, \$1,126.

Laboring Force Employed—Bureau of Sewers, Highways, Maintenance: Foremen, 43; Assistant Foremen, 2; teams, 75; carts, 17; Mechanics, 57; Laborers, 426; Drivers, 5; total, 625. Bureau of Sewers, Engineering: Foremen, 1; Laborers, 7; total, 8. Bureau of Public Buildings and Offices: Foremen, 1; Assistant Foreman, 1; Mechanics, 7; Laborers, 27; Cleaners, 41; Watchmen, 3; Attendants, 10; total, 90. Topographical Bureau: Laborers, 3; Driver, 1; total, 4. Administration: Mechanics, 1; Laborers, 5; total, 6.

Contracts Entered Into—Sewers, etc., W. 230th st.; Marrone & Bove, \$11,421; Globe Indemnity Co., surety, Sewer, Lyster st.; Di Menna & Del Balso, \$3,655.50; National Surety Co., surety, Regulating, etc., W. 238th st.; Spadaro Contracting Co., Inc., \$45,556.25; National Surety Co., surety, Completing regulating, etc., Newbold ave.; Thomas Tenore, \$7,888.53; Globe Indemnity Co., surety.

DOUGLAS MATHEWSON, President.

BUREAU OF BUILDINGS.

Report for Week Ended Nov. 18, 1916.

Plans Filed—For new buildings, 12;

estimated cost, \$314,750; for alterations, 10; estimated cost, \$3,840. Unsafe cases filed, 14; violation cases filed, 88; unsafe notices issued, 16; violation notices issued, 110; complaints lodged with the bureau, 37; pieces of iron and steel inspected, 788.

ROBERT J. MOOREHEAD, Superintendent.

OFFICIAL DIRECTORY.

Unless otherwise stated, the Public Offices of the City are open for business from 9 a. m. to 5 p. m.; Saturday, 9 a. m. to 12 noon.

CITY OFFICES.

MAYOR'S OFFICE.

City Hall. Telephone, 8020 Cortlandt. John Purroy Mitchell, Mayor. Theodore Rousseau, Secretary. Samuel L. Martin, Executive Secretary. Paul C. Wilson, Assistant Secretary.

Bureau of Weights and Measures. Municipal Building, 3d floor. Telephone, 1498 Worth.

Joseph Hartigan, Commissioner. COMMISSIONER OF ACCOUNTS. Municipal Building, 12th floor. Telephone, 4315 Worth.

Leonard M. Wallstein, Commissioner of Accounts. BOARD OF ALDERMEN.

Clerk's Office, Municipal Building, 2d floor. Telephone, 4430 Worth.

P. J. Scully, Clerk. President of the Board of Aldermen. City Hall. Telephone, 6770 Cortlandt.

Frank L. Dowling, President. BOARD OF AMBULANCE SERVICE.

Municipal Building, 10th floor. Ambulance Calls, 2100 Spring. Administration Offices, 748 Worth.

ARMORY BOARD. Hall of Records, Telephone, 3900 Worth.

C. D. Rhinehart, Secretary. ART COMMISSION.

City Hall. Telephone, 1197 Cortlandt. John Quincy Adams, Assistant Secretary.

BOARD OF ASSESSORS. Municipal Building, 8th floor. Telephone, 29 Worth.

William C. Ormond, Chairman. St. George B. Tucker, Secretary.

BELLEVUE AND ALLIED HOSPITALS. 26th st. and 1st ave. Telephone, 4400 Madison Square.

Dr. John W. Brannan, President. J. K. Paulding, Secretary.

CENTRAL PURCHASE COMMITTEE. Municipal Building, 12th floor. Telephone, 4227 Worth.

Director. BUREAU OF THE CHAMBERLAIN.

Municipal Building, 8th floor. Telephone, 4270 Worth.

Milo R. Maltbie, Chamberlain. BOARD OF CHILD WELFARE.

City Hall. Telephone, 4127 Cortlandt. Harry L. Hopkins, Secretary.

CITY CLERK AND CLERK OF THE BOARD OF ALDERMEN.

Municipal Building, 2d floor. Telephone, 4430 Worth.

P. J. Scully, City Clerk. BOARD OF CITY RECORD.

Supervisor's office, Municipal Building, 8th floor. Distributing Division, 96 Reade st. Telephone, 3490 Worth.

David Ferguson, Supervisor. DEPARTMENT OF CORRECTION.

Municipal Building, 24th floor. Telephone, 1610 Worth.

Burdette G. Lewis, Commissioner. DEPARTMENT OF DOCKS AND FERRIES.

Pier "A," North River. Telephone, 300 Rector. R. A. C. Smith, Commissioner.

DEPARTMENT OF EDUCATION. Board of Education.

Park ave. and 59th st. Telephone, 5580 Plaza. Stated meetings of the Board are held at 4 p. m. on the first Monday in February, the second Wednesday in August, and the second and fourth Wednesdays in every month, except August.

William G. Willcox, President. A. Emerson Palmer, Secretary.

BOARD OF ELECTIONS. General office and office of the Borough of Manhattan, Municipal Building, 18th floor. Telephone, 1307 Worth.

Edward F. Boyle, President. Moses M. McKee, Secretary.

Other Borough Offices. The Bronx. 368 E. 148th st. Telephone, 336 Melrose.

Brooklyn. 435-445 Fulton st. Telephone, 1932 Main.

Queens. 64 Jackson ave., L. I. City. Telephone, 3375 Hunters Point.

Richmond. Borough Hall, New Brighton, S. I. Telephone, 1000 Tompkinsville.

All offices open from 9 a. m. to 4 p. m. Saturdays to 12 noon.

BOARD OF ESTIMATE AND APPOINTMENT. Municipal Building, 13th floor. Telephone, 4560 Worth.

Joseph Haag, Secretary. Bureau of Records and Minutes.

Municipal Building, 13th floor. Telephone, 4560 Worth. Joseph Haag, Secretary.

Office of the Chief Engineer. Municipal Building, 13th floor. Telephone, 4560 Worth. Nelson P. Lewis, Chief Engineer.

Bureau of Public Improvements. Municipal Building, 13th floor. Telephone, 4560 Worth. Nelson P. Lewis, Chief Engineer.

Bureau of Franchises. Municipal Building, 13th floor. Telephone, 4563 Worth. Harry P. Nichols, Engineer.

Bureau of Contract Supervision. Municipal Building, 13th floor. Telephone, 4560 Worth. Central Testing Laboratory, 125 Worth st. Telephone, 3088 Franklin. Tilden Adamson, Director.

Bureau of Standards. Municipal Building, 13th floor. Telephone, 4560 Worth. George L. Tirrell, Director.

DEPARTMENT OF FINANCE. Municipal Building, 5th floor. Telephone, 1200 Worth.

William A. Prendergast, Comptroller. Deputy Comptrollers, 7th floor. Edmund D. Fisher, Albert E. Hadlock, Shepard A. Morgan, Hubert L. Smith.

Receiver of Taxes. Manhattan—Municipal Building, 2d floor. Telephone, 1200 Worth.

Brooklyn—177th st. and Arthur ave. Telephone, 140 Tremont.

Brooklyn—236 Duffield st. Telephone, 7056 Main.

Queens—5 Court Square, L. I. City. Telephone, 3386 Hunters Point.

Richmond—Borough Hall. St. George. Telephone, 100 Tompkinsville.

William C. Hecht, Receiver of Taxes.

Collector of Assessments and Arrears. Manhattan—Municipal Building, 3d floor. Telephone, 1200 Worth.

Brooklyn—177th st. and Arthur ave. Telephone, 47 Tremont.

Brooklyn—503 Fulton st. Telephone, 8340 Main.

Queens—Municipal Building, Court Square, L. I. City. Telephone, 1553 Hunters Point.

Richmond—Borough Hall, St. George. Telephone, 1000 Tompkinsville.

Daniel Moynahan, Collector.

FIRE DEPARTMENT. Municipal Building, 11th floor. Telephone, 4100 Worth.

Brooklyn, 365 Jay st. Telephone, 7600 Main. Robert Adamson, Commissioner.

DEPARTMENT OF HEALTH. Centre and Walker sts., Manhattan. Office, 6280 Franklin.

Bureau of Permits and Contagious Disease offices always open.

Brooklyn, 3731 Third ave. Brooklyn, Flatbush ave., Willoughby and Fleet sts. Queens, 372 Fulton st., Jamaica. Richmond, 514 Bay st., Stapleton.

Haven Emerson, Commissioner. Alfred E. Shipley, Secretary pro tem.

BOARD OF INEBRIETY. 300 Mulberry st. Telephone, 7116 Spring. Board meets first Wednesday in each month at 3 p. m.

Charles Samson, Secretary. LAW DEPARTMENT.

Office of Corporation Counsel. Main office, Municipal Building, 16th floor. Telephone, 4600 Worth.

Lamar Hardy, Corporation Counsel. Brooklyn office, 153 Pierrepont st. Telephone, 2948 Main.

Bureau of Street Openings. Main office, Municipal Building, 15th floor. Telephone, 1380 Worth.

Brooklyn office, 166 Montague st. Telephone, 5916 Main.

Queens office, Municipal Building, L. I. City. Telephone, 3886 Hunters Point.

Bureau for the Recovery of Penalties. Municipal Building, 15th floor. Telephone, 4600 Worth.

Bureau for the Collection of Arrears of Personal Taxes. Municipal Building, 17th floor. Telephone, 4585 Worth.

DEPARTMENT OF LICENSES. Main office, 49 Lafayette st. Telephone, 4490 Franklin.

George H. Bell, Commissioner. Brooklyn—381 Fulton st. Telephone, 1497 Main.

Queens—Borough Hall, L. I. City. Telephone, 5400 Hunters Point.

Richmond—Borough Hall, New Brighton. Telephone, 1000 Tompkinsville.

Division of Licensed Vehicles—517-519 W. 57th st. Telephone, 6387 Columbus.

Public Employment Bureau—Men's departments, 128 Leonard st. Telephone, 6100 Franklin.

MUNICIPAL CIVIL SERVICE COMMISSION. Municipal Building, 14th floor. Telephone, 1580 Worth.

Henry Moskowitz, President. Robert W. Belcher, Secretary.

MUNICIPAL REFERENCE LIBRARY. Municipal Building, 5th floor. Telephone, 1072 Worth. 9 a. m. to 5 p. m.; Saturday, to 1 p. m.

DEPARTMENT OF PARKS. Municipal Building, 10th floor. Telephone, 4850 Worth.

Cabot Ward, Commissioner, Manhattan and Richmond.

Borough of Brooklyn. Litchfield Mansion, Prospect Park, Brooklyn. Telephone, 2300 South.

Raymond V. Ingersoll, Commissioner. Borough of The Bronx.

Zbrowski Mansion, Claremont Park. Telephone, 2640 Tremont.

Thomas W. Whittle, Commissioner. Borough of Queens.

The Overlook, Forest Park, Richmond Hill, L. I. Telephone, 2300 Richmond Hill.

John E. Weier, Commissioner. PARK BOARD.

Municipal Building, 10th floor. Telephone, 4850 Worth. Cabot Ward, President; Louis W. Fehr, Secretary.

PAROLE COMMISSION. Municipal Building, 24th floor. Telephone, 1610 Worth.

Thomas R. Minnick, Secretary. DEPARTMENT OF PLANT AND STRUCTURES.

Municipal Building, 18th floor. Telephone, 380 Worth.

F. J. H. Kracke, Commissioner. EXAMINING BOARD OF PLUMBERS.

Municipal Building, 9th floor. Telephone, 1806 Worth.

Janet A. G. Hahn, Clerk. POLICE DEPARTMENT.

240 Centre st. Telephone, 3100 Spring. Arthur Woods, Commissioner.

DEPARTMENT OF PUBLIC CHARITIES. Principal office, Municipal Building, 10th floor. Telephone, 4440 Worth.

Brooklyn and Queens, 327 Schermerhorn st., Brooklyn. Telephone, 2977 Main.

Bureau of Social Investigation, Pearl and Centre sts. Telephone, 4405 Worth.

Borough of Richmond, Borough Hall, St. George, S. I. Telephone, 1000 Tompkinsville.

John A. Kingsbury, Commissioner. PUBLIC SERVICE COMMISSION.

120 Broadway, 8 a. m. to 11 p. m. every day, including holidays and Sundays. Telephone, 7500 Rector.

Oscar S. Straus, Chairman. James B. Walker, Secretary.

BOARD OF REVISION OF ASSESSMENTS. Municipal Building, 7th floor. Telephone, 1200 Worth.

John Korb, Jr., Chief Clerk. COMMISSIONERS OF SINKING FUND.

Office of Secretary, Municipal Building, 7th floor. Telephone, 1200 Worth.

John Korb, Jr., Secretary. BOARD OF STANDARDS AND APPEALS.

Municipal Building, 9th floor. Telephone, 1675 Worth.

Rudolph P. Miller, Chairman. DEPARTMENT OF TAXES AND ASSESSMENTS.

Municipal Building, 9th floor. Telephone, 1800 Worth.

Lawson Purdy, President. C. Rockland Tyne, Secretary.

DEPARTMENT OF STREET CLEANING. Municipal Building, 12th floor. Telephone, 4240 Worth.

John T. Fetherston, Commissioner. TENEMENT HOUSE DEPARTMENT.

Manhattan and Richmond office, Municipal Building, 19th floor. Telephone, 1526 Worth.

Brooklyn and Queens office, 503 Fulton st., Brooklyn. Telephone, 3825 Main.

Brooklyn office, 391 E. 149th st. Telephone, 7107 Melrose.

John J. Murphy, Commissioner. BOARD OF WATER SUPPLY.

Municipal Building, 22d floor. Telephone, 3150 Worth.

Charles Strauss, President. George Featherstone, Secretary.

DEPARTMENT OF WATER SUPPLY, GAS AND ELECTRICITY. Municipal Building, 23d, 24th and 25th floors. Telephones: Manhattan, 4320 Worth; Brooklyn, 3980 Main; Queens, 3441 Hunters Point; Richmond, 840 Tompkinsville; Bronx, 3400 Tremont.

Brooklyn, 50 Court st. Bronx, Tremont and Arthur aves. Queens, Municipal Building, L. I. City, Richmond, Municipal Building, St. George. William Williams, Commissioner.

BOROUGH OFFICES.

BOROUGH OF THE BRONX. President's office, 3d and Tremont aves. Telephone, 2680 Tremont.

Douglas Mathewson, President. BOROUGH OF BROOKLYN.

President's office, 2d floor, Borough Hall. Commissioner of Public Works, 2d floor, Borough Hall.

Assistant Commissioner of Public Works, 2d floor, Borough Hall.

Bureau of Highways, 5th and 12th floors, 50 Court st.

Bureau of Public Buildings and Offices, 10th floor, 50 Court st.

Bureau of Sewers, 10th floor, 215 Montague st.

Bureau of Buildings, 4th floor, Borough Hall.

Topographical Bureau, 209 Montague st.

Bureau of Substructures, 11th floor, 50 Court st.

Telephone, 3960 Main. Lewis H. Pounds, President.

BOROUGH OF MANHATTAN. President's office, 20th floor, Municipal Building.

Commissioner of Public Works, 21st floor, Municipal Building.

Assistant Commissioner of Public Works, 21st floor, Municipal Building.

Bureau of Highways, 21st floor, Municipal Building.

Bureau of Public Buildings and Offices, 20th floor, Municipal Building.

Bureau of Sewers, 21st floor, Municipal Building.

Bureau of Buildings, 20th floor, Municipal Building.

Telephone, 4227 Worth. Marcus M. Marks, President.

BOROUGH OF QUEENS. President's Office, 68 Hunters Point ave., L. I. City.

Maurice E. Connolly, President. BOROUGH OF RICHMOND.

President's office, New Brighton. Telephone, 1000 Tompkinsville.

Calvin D. Van Name, President. CORONERS.

Manhattan, Municipal Building, 2d floor. Open at all hours of the day and night. Telephone, 3711 Worth.

Brooklyn—Arthur and Tremont aves. Telephone, 1250 Tremont. 8 a. m. to midnight, every day.

Brooklyn, 236 Duffield st. Telephone, 4004 Main. Open at all hours of the day and night.

Queens, Town Hall, Jamaica. 9 a. m. to 10 p. m.; Sundays and holidays, 9 a. m. to 12 noon.

Richmond, 175 Second st., New Brighton. Open at all hours of the day and night.

COUNTY OFFICES.

Unless otherwise stated, the County offices are open for business from 9 a. m. to 4 p. m.; Saturday, 9 a. m. to 12 noon.

NEW YORK COUNTY.

COUNTY CLERK.

County Court House, Telephone, 5388 Cortlandt.

9 a. m. to 2 p. m., during July and August. Wm. F. Schneider, County Clerk.

DISTRICT ATTORNEY. Criminal Courts Building, 9 a. m. to 5:15 p. m.; Saturdays, to 12 noon. Telephone, 2304 Franklin.

Edward Swann, District Attorney. COMMISSIONER OF JUBOES.

280 Broadway. Telephone, 241 Worth. Frederick O'Byrne, Commissioner.

PUBLIC ADMINISTRATOR. 119 Nassau st. Telephone, 6376 Cortlandt.

William M. Hoes, Public Administrator. COMMISSIONER OF RECORDS.

Hall of Records, Telephone, 3900 Worth. Charles K. Lexow, Commissioner.

REGISTER

COMMISSIONER OF JUDICIAL
1932 Arthur ave. Telephone, 3700 Tremont
John A. Mason, Commissioner.
PUBLIC ADMINISTRATOR.
2808 Third ave. Telephone, 9816 Melrose. 9
a. m. to 5 p. m.; Saturday to 12 noon.
Ernest E. L. Hammer, Public Administrator.
REGISTER.
1932 Arthur ave. Telephone, 6694 Tremont.
Edward Polak, Register.
SHERIFF.
1932 Arthur ave. Telephone, 6600 Tremont.
James F. O'Brien, Sheriff.
SUBROGATE.
Bergen Building Annex, 1918 Arthur ave.
George M. S. Schulz, Surrogate.

QUEENS COUNTY.

COUNTY CLERK.
364 Fulton st., Jamaica. Telephone, 2608 Jamaica.
Alexander Duijat, County Clerk.
COUNTY COURT.
County Court House, L. I. City. Telephone, 596 Hunters Point.
Court opens at 10 a. m. Trial Term begins first Monday of each month, except July, August and September, and on Friday of each week. Clerk's office open 9 a. m. to 5 p. m.; Saturdays to 12:30 p. m. Telephone, 551 Jamaica. County Judge's office always open at 336 Fulton st., Jamaica. Telephone, 551 Jamaica. Burt Jay Humphrey, County Judge.
DISTRICT ATTORNEY.
County Court House, L. I. City. Telephone, 3871 Hunters Point. 9 a. m. to 5 p. m.; Saturday to 12 noon.
Denis O'Leary, District Attorney.
COMMISSIONER OF JUDICIAL.
County Court House, L. I. City. Telephone, 963 Hunters Point.
Thorndyke C. McKenney, Commissioner.
PUBLIC ADMINISTRATOR.
362 Fulton st., Jamaica. Telephone, 223 Jamaica.
Randolph White, Public Administrator.
SHERIFF.
County Court House, L. I. City. Telephone, 3766 Hunters Point.
Samuel J. Mitchell, Under Sheriff.
SUBROGATE.
364 Fulton st., Jamaica. Telephone, 397 Jamaica.
Daniel Noble, Surrogate.

RICHMOND COUNTY.

COUNTY CLERK.
County Office Building, Richmond. Telephone, 28 New Dorp.
C. Livingston Bostwick, County Clerk.
COUNTY JUDGE AND SUBROGATE.
Trial Terms, with Grand and Trial Jury, second Monday of March, first Monday of October. Trial Terms, with Trial Jury only, first Monday of May, first Monday of December. Special Term, Without Jury, Wednesday of each week, except the last week of July, the month of August and the first week of September.
Surrogate's Court.
Monday and Tuesday of each week at the Borough Hall, St. George, and on Wednesday at the Surrogate's Court at Richmond, except during the session of the County Court. There will be no Surrogate's Court during the month of August.
Surrogate's Court and Office, Richmond. Surrogate's Chambers, Borough Hall, St. George. J. Harry Tiernan, County Judge and Surrogate.
DISTRICT ATTORNEY.
Borough Hall, St. George. Telephone, 50 Tompkinsville, 9 a. m. to 5 p. m.; Saturday, to 12 noon.
Albert C. Fach, District Attorney.
COMMISSIONER OF JUDICIAL.
Village Hall, Stapleton. Telephone, 81 Tompkinsville.
Edward I. Miller, Commissioner.
PUBLIC ADMINISTRATOR.
Port Richmond, Telephone, 704 West Brighton.
William T. Holt, Public Administrator.
SHERIFF.
County Court House, Richmond. Telephone, 120 New Dorp.
Spire Pitou, Jr., Sheriff.

THE COURTS.

CITY COURT OF THE CITY OF NEW YORK.
City Hall Park. Special Term Chambers held from 10 a. m. to 4 p. m. Clerk's office open from 9 a. m. to 4 p. m. Telephone, 122 Cortlandt.
Thomas F. Smith, Clerk.
CITY MAGISTRATES' COURTS.
Boroughs of Manhattan and Bronx.
William McAdoo, Chief City Magistrate. 300 Mulberry st. Telephone, 6213 Spring.
Municipal Term—Room 500, Municipal Building, Manhattan.
First District—Criminal Courts Building.
Second District—125 Sixth ave.
Third District—2d ave. and 1st st.
Fourth District—151 E. 57th st.
Fifth District—121st st. and Sylvan pl.
Sixth District—162nd st. and Washington ave.
Seventh District—314 W. 54th st.
Eighth District—1014 E. 181st st., Bronx.
Ninth District (Night Court for Females)—125 Sixth ave.
Tenth District (Night Court for Males)—151 E. 57th st.
Eleventh District (Domestic Relations)—151 E. 57th st.
Twelfth District—1130 St. Nicholas ave.
Thirteenth District (Domestic Relations)—1014 E. 181st st., Bronx.
Office of the Chief Probation Officer, 300 Mulberry st. Telephone, 8713 Spring.
Borough of Brooklyn.
Office of Deputy Chief Clerk, Wm. F. Delaney, 44 Court st. Telephone, 7411 Main.
First District—318 Adams st.
Second District—Court and Butler sts.
Fifth District—361 Bedford ave.
Sixth District—495 Gates ave.
Seventh District—31 Snyder ave., Flatbush.
Eighth District—W. 8th st., Coney Island.
Ninth District—5th ave. and 29th st.
Tenth District—133 New Jersey ave.
Domestic Relations—Myrtle and Vanderbilt aves.
Borough of Queens.
First District—St. Mary's Lyceum, L. I. City.
Second District—Town Hall, Flushing.
Third District—Central ave. Far Rockaway.
Fourth District—Town Hall, Jamaica.
Borough of Richmond.
First District—Lafayette ave., New Brighton.
Second District—Village Hall, Stapleton.
All courts open daily from 9 a. m. to 4 p. m., except on Saturdays, Sundays and legal holidays, when only morning sessions are held.
COURT OF GENERAL SESSIONS.
Criminal Court Building. Court opens at 10:30 a. m. Clerk's office open from 9 a. m. to 4 p. m., and on Saturdays until 12 noon.
Edward R. Carroll, Clerk.
MUNICIPAL COURTS.
The Clerks' offices are open from 9 a. m. to 4 p. m.; Saturday, to 12 noon.
Board of Justices—Secretary, 264 Madison st., Manhattan. Telephone, 2596 Orchard.
Borough of Manhattan.
First District—146 Grand st. Telephone, 9611 Spring. Additional part is held at the south

west corner of 6th ave. and 10th st. Telephone, 2513 Chelsea.
Second District—264-266 Madison st. Telephone, 4300 Orchard.
Third District—314 W. 54th st. Telephone, 5450 Columbus.
Fourth District—207 E. 32nd st. Telephone, 4358 Murray Hill.
Fifth District—2565 Broadway. Telephone, 4006 Riverside.
Sixth District—155 E. 88th st. Telephone, 4343 Lenox.
Seventh District—70 Manhattan st. Telephone, 6334 Morningside.
Eighth District—121st st. and Sylvan pl. Telephone, 3950 Harlem.
Ninth District—Madison ave. and 59th st. Telephone, 3873 Plaza.

Borough of The Bronx.
First District—Town Hall, 1400 Williamsbridge rd., Westchester. Telephone, 457 Westchester.
Second District—Washington ave. and 162d st. Telephone, 3042 Melrose.

Borough of Brooklyn.
First District—State and Court sts. Telephone, 7091 Main.
Second District—495 Gates ave. Telephone, 504 Bedford.
Third District—6 Lee ave. Telephone, 556 Williamsburg.
Fourth District—14 Howard ave. Telephone, 423 Bushwick.
Fifth District—5220 Third ave. Telephone, 3907 Sunset.
Sixth District—236 Duffield st. Telephone, 6166 Main.
Seventh District—31 Pennsylvania ave. Telephone, 904 East New York.

Borough of Queens.
First District—115 Fifth st., L. I. City. Telephone, 1420 Hunters Point.
Second District—Broadway and Court st., Elmhurst. Telephone, 87 Newtown.
Third District—1908 Myrtle ave., Glendale. Telephone, 2352 Bushwick.
Fourth District—Town Hall, Jamaica. Telephone, 86 Jamaica.

Borough of Richmond.
First District—Lafayette ave. and 2d st., New Brighton. Telephone, 503 Tompkinsville.
Second District—Village Hall, Stapleton. Telephone, 313 Tompkinsville.

COURT OF SPECIAL SESSIONS.
Court opens at 10 a. m.
Part I, Criminal Court Building, Manhattan. Telephone, 3983 Franklin.
Part II, 171 Atlantic ave., Brooklyn. Telephone, 4280 Main.
Part III, Town Hall, Jamaica. Held on Tuesday of each week. Telephone, 2620 Jamaica.
Part IV, Borough Hall, St. George. Held on Wednesday of each week. Telephone, 324 Tompkinsville.
Part V, Bergen Building, Tremont and Arthur aves., Bronx. Held on Thursday of each week. Telephone, 6056 Tremont.
Frank W. Smith, Chief Clerk.

CHILDREN'S COURT.
Adolphus Ragan, Chief Clerk, 137 E. 22nd st. Telephone, 3611 Gramercy.
Bernard J. Fagan, Chief Probation Officer, 137 E. 22nd st. Telephone, 3611 Gramercy.
Parts I and II (Manhattan), 137 E. 22nd st. Telephone, 3611 Gramercy. Dennis A. Lambert, Clerk.
Part III (Brooklyn), 102 Court st. Telephone, 8611 Main. Wm. C. McKee, Clerk.
Part IV (Bronx), 355 E. 137th st. Court held on Monday, Thursday and Saturday of each week. Telephone, 9092 Melrose. Michael Murray, Clerk.
Part V (Queens), 19 Flushing ave., Jamaica. Court held on Tuesday and Friday of each week. Telephone, 2624 Jamaica. Sydney Ollendorf, Clerk.
Part VI (Richmond), 14 Richmond Terrace, St. George. Court held on Wednesday of each week. Telephone, 2190 Tompkinsville. Wm. J. Browne, Clerk.

SUPREME COURT—APPELLATE DIVISION.
First Judicial Department.
Madison ave., corner 25th st. Court open from 2 p. m. until 6 p. m. Friday, Motion Day. Court opens at 10:30 a. m. Motions called at 10 a. m. Orders called at 10:30 a. m. Telephone, 3840 Madison Square.
Alfred Wagstaff, Clerk.
Second Judicial Department.
Borough Hall, Brooklyn. Court meets from 2 p. m. to 5 p. m., excepting that on Fridays Court opens at 10 a. m. Clerk's office opens 9 a. m. Telephone, 1392 Main.
John B. Byrne, Clerk.

SUPREME COURT—APPELLATE TERM.
503 Fulton st., Brooklyn. Court meets 10 a. m. Clerk's office opens 9 a. m. Telephone, 7452 Main.
Joseph H. De Bragg, Clerk.
SUPREME COURT—CRIMINAL DIVISION.
Criminal Court Building. Court opens at 10:30 a. m. Clerk's office open from 9 a. m. to 4 p. m.; Saturday, to 12 noon. Telephone, 6064 Franklin.
William J. Schneider, Clerk.

SUPREME COURT—FIRST DEPARTMENT.
County Court House. Court open from 10:15 a. m. to 4 p. m. Telephone, 4580 Cortlandt.
SUPREME COURT—SECOND DEPARTMENT.
Kings County.
Joralemon and Fulton sts. Clerk's office hours, 9 a. m. to 5 p. m. Seven jury trial parts Special Term for trials. Special Term for motions. Special Term (ex-parte business). Court opens at 10 a. m. Naturalization Bureau, Hall of Records. Telephone, 5460 Main.
James F. McGee, General Clerk.
Queens County.
County Court House, L. I. City. Court opens at 10 a. m. Trial and Special Term for motions and ex-parte business each month, except July, August and the first two weeks in September, in Part I. Trial Term, Part 2, February, April, June, last two weeks in September, and November. Special Term for Trials, January, April, June and October.
Clerk's Office open 9 a. m. to 5 p. m. Saturdays until 12 noon from October to June. July, August and September until 2 p. m. Telephone, 3896 Hunters Point.
Thomas B. Seaman, Special Deputy Clerk in Charge.

Richmond County.
Trial Term held at County Court House, Richmond. Special Term for trials held at Court room, Borough Hall, St. George. Special Term for motions held at Court House, Borough Hall, St. George.
C. Livingston Bostwick, County Clerk.

BOARD MEETINGS.

Board of Aldermen.
The Board of Aldermen meets in the Aldermanic Chamber, City Hall, every Tuesday at 1:30 p. m.
P. J. SCULLY, City Clerk and Clerk to the Board of Aldermen.
Board of Estimate and Apportionment.
The Board of Estimate and Apportionment meets in the Old Council Chamber, Room 16, City Hall, Fridays at 10:30 a. m.
JOSEPH HAAG, Secretary.
Commissioners of Sinking Fund.
The Commissioners of the Sinking Fund meet in the Meeting Room (Room 16), City Hall, on Thursdays, at 11 a. m., at call of the Mayor.
JOHN KORB, Jr., Secretary.
Board of Revision of Assessments.
The Board of Revision of Assessments meets

in the Meeting Room (Room 16), City Hall, upon notice of the Secretary.
JOHN KORB, Jr., Secretary.

Board of Appeals.
The Board meets in Room 1124, Municipal Building, every Thursday at 2 p. m.
RUDOLPH P. MILLER, Chairman.
Board of Standards and Appeals.
The Board meets in Room 1124, Municipal Building, every Thursday at 3 p. m.
RUDOLPH P. MILLER, Chairman.
Board of City Record.
The Board of City Record meets in the City Hall at call of the Mayor.
DAVID FERGUSON, Supervisor, Secretary.

POLICE DEPARTMENT.

Proposals.
SEALED BIDS OR ESTIMATES WILL BE received by the Police Commissioner at the Bookkeeper's Office, Headquarters of the Police Department, 240 Centre st., until 12 noon on

MONDAY, DECEMBER 11, 1916.
FOR FURNISHING ALL THE LABOR AND MATERIALS REQUIRED IN THE INSTALLATION OF ELECTRIC LIGHT WIRING SYSTEM AND FIXTURES AT THE 17TH, 22D AND 43RD PRECINCT STATION HOUSES IN THE BOROUGH OF MANHATTAN.

The time allowed for the performance of each contract is sixty (60) calendar days.
The amount of security for the performance of the contract shall be thirty (30) per cent. of the total amount for which the contract is awarded.

The bidder will state the price for which he will do all the work and provide, furnish and deliver all the labor and materials mentioned and described in said contract and specifications. The bids will be compared and award made to the lowest bidder for each precinct.

No bid will be considered unless it is accompanied by a deposit which shall be in an amount not less than one and one-half (1½) per cent. of the total amount of the bid.

For particulars as to the nature and extent of the work required or of the materials to be furnished, bidders are referred to the specifications and to the plans on file in the office of the Bureau of Repairs and Supplies, Headquarters of the Police Department, 240 Centre st., Manhattan.

Bidders are requested to make their bids or estimates upon the blank form prepared by the Commissioner, a copy of which, with the proper envelope in which to inclose the bid, together with a copy of the contract, including the specifications, can be obtained upon application therefor at the office of the Bureau of Repairs and Supplies, Headquarters of the Police Department, 240 Centre st., Manhattan.

A. WOODS, Police Commissioner.
New York, Nov. 25, 1916. n28,d11
See General Instructions to Bidders on last page, last column, of the "City Record."

SEALED BIDS OR ESTIMATES WILL BE received by the Police Commissioner at the Bookkeeper's Office, Headquarters of the Police Department, 240 Centre st., until 12 noon on

FRIDAY, DECEMBER 8, 1916.
CLASS I—FOR FURNISHING ALL THE LABOR AND MATERIALS REQUIRED IN MAKING AND COMPLETING REPAIRS AT THE 26TH, 145TH, 153RD AND 158TH PRECINCT STATION HOUSES.

CLASS II—FOR FURNISHING ALL THE LABOR AND MATERIALS REQUIRED IN THE INSTALLATION OF NEW PLUMBING WORK AND FIXTURES AT THE 26TH, 145TH AND 158TH PRECINCT STATION HOUSES.

The time allowed for the performance of each contract for each class is sixty-five (65) consecutive days.

The amount of security for the performance of each contract shall be thirty (30) per cent. of the total amount for which the contract is awarded.

The bidder will state the price for which he will do all the work and provide, furnish and deliver all the labor and materials mentioned and described in each of said contracts and specifications.

The bids will be compared and award made to the lowest bidder on each contract for each precinct. Bidders may bid on any or all precincts included in each class.

No bid will be considered unless it is accompanied by a deposit which shall be in an amount not less than one and one-half (1½) per cent. of the total amount of the bid.

For particulars as to the nature and extent of the work required or of the materials to be furnished, bidders are referred to the specifications and to the plans on file in the office of the Bureau of Repairs and Supplies, Headquarters of the Police Department, 240 Centre st., Manhattan.

Bidders are requested to make their bids or estimates upon the blank form prepared by the Commissioner, a copy of which, with the proper envelope in which to inclose the bid, together with a copy of the contract, including the specifications, can be obtained upon application therefor at the office of the Bureau of Repairs and Supplies, Headquarters of the Police Department, 240 Centre st., Manhattan.

A. WOODS, Police Commissioner.
New York, Nov. 23, 1916. n25,d8
See General Instructions to Bidders on last page, last column, of the "City Record."

SEALED BIDS OR ESTIMATES WILL BE received by the Police Commissioner at the Bookkeeper's Office, Headquarters of the Police Department, 240 Centre st., until 12 noon on

THURSDAY, DECEMBER 7, 1916.
NO. 1. FOR FURNISHING ALL THE LABOR AND MATERIALS REQUIRED IN MAKING AND COMPLETING REPAIRS AT THE HEATING SYSTEMS AT THE 39TH AND 40TH PRECINCT STATION HOUSES.

NO. 2. FOR FURNISHING ALL THE LABOR AND MATERIALS REQUIRED IN THE INSTALLATION OF NEW PLUMBING WORK AND FIXTURES AT THE NEW PRISON AND GARAGE OF THE 40TH PRECINCT STATION HOUSE.

NO. 3. FOR FURNISHING ALL THE LABOR AND MATERIALS REQUIRED IN THE INSTALLATION OF NEW PLUMBING WORK AND FIXTURES AT THE 39TH AND 40TH PRECINCT STATION HOUSES.

NO. 4. FOR FURNISHING ALL THE LABOR AND MATERIALS REQUIRED IN MAKING AND COMPLETING REPAIRS AT THE PRISON BUILDING OF THE 40TH PRECINCT STATION HOUSE.

NO. 5. FOR FURNISHING ALL THE LABOR AND MATERIALS REQUIRED IN MAKING AND COMPLETING REPAIRS AT THE 39TH AND 40TH PRECINCT STATION HOUSES.

The time allowed for the performance of each contract is one hundred (100) calendar days.
The amount of security for the performance of the contract shall be thirty (30) per cent. of the total amount for which the contract is awarded.

The bidder will state the price for which he will do all the work and provide, furnish and deliver all the labor and materials mentioned and described in said contract and specifications. The bids will be compared and award made

to the lowest bidder on each contract for each precinct.

No bid will be considered unless it is accompanied by a deposit which shall be in an amount not less than one and one-half (1½) per cent. of the total amount of the bid.

For particulars as to the nature and extent of the work required or of the materials to be furnished, bidders are referred to the specifications and to the plans on file in the office of the Bureau of Repairs and Supplies, Headquarters of the Police Department, 240 Centre st., Manhattan.

Bidders are requested to make their bids or estimates upon the blank form prepared by the Commissioner, a copy of which, with the proper envelope in which to inclose the bid, together with a copy of the contract, including the specifications, can be obtained upon application therefor at the office of the Bureau of Repairs and Supplies, Headquarters of the Police Department, 240 Centre st., Manhattan.

A. WOODS, Police Commissioner.
New York, Nov. 23, 1916. n24,d7
See General Instructions to Bidders on last page, last column, of the "City Record."

SEALED BIDS OR ESTIMATES WILL BE received by the Police Commissioner at the Bookkeeper's Office, Headquarters of the Police Department, 240 Centre st., until 10 a. m., on

TUESDAY, DECEMBER 5, 1916.
FOR FURNISHING ALL THE LABOR AND MATERIALS REQUIRED IN THE INSTALLATION OF ELECTRIC LIGHT WIRING SYSTEM AND FIXTURES AT THE 144TH, 145TH, 146TH, 153RD, 158TH AND 162ND PRECINCT STATION HOUSES IN THE BOROUGH OF BROOKLYN.

The time allowed for the performance of each contract is sixty (60) calendar days.

The amount of security for the performance of the contract shall be thirty (30) per cent. of the total amount for which the contract is awarded.

The bidder will state the price for which he will do all the work and provide, furnish and deliver all the labor and materials mentioned and described in said contract and specifications. The bids will be compared and award made to the lowest bidder for each precinct.

No bid will be considered unless it is accompanied by a deposit which shall be in an amount not less than one and one-half (1½) per cent. of the total amount of the bid.

For particulars as to the nature and extent of the work required or of the materials to be furnished, bidders are referred to the specifications and to the plans on file in the office of the Bureau of Repairs and Supplies, Headquarters of the Police Department, 240 Centre st., Manhattan.

Bidders are requested to make their bids or estimates upon the blank form prepared by the Commissioner, a copy of which, with the proper envelope in which to inclose the bid, together with a copy of the contract, including the specifications, can be obtained upon application therefor at the office of the Bureau of Repairs and Supplies, Headquarters of the Police Department, 240 Centre st., Manhattan.

A. WOODS, Police Commissioner.
New York, Nov. 18, 1916. n22,d5
See General Instructions to Bidders on last page, last column, of the "City Record."

SEALED BIDS OR ESTIMATES WILL BE received by the Police Commissioner at the Bookkeeper's Office, Headquarters of the Police Department, 240 Centre st., until 12 noon on

FRIDAY, DECEMBER 8, 1916.
CLASS I—FOR FURNISHING ALL THE LABOR AND MATERIALS REQUIRED IN MAKING AND COMPLETING REPAIRS AT THE 26TH, 145TH, 153RD AND 158TH PRECINCT STATION HOUSES.

CLASS II—FOR FURNISHING ALL THE LABOR AND MATERIALS REQUIRED IN THE INSTALLATION OF NEW PLUMBING WORK AND FIXTURES AT THE 26TH, 145TH AND 158TH PRECINCT STATION HOUSES.

The time allowed for the performance of each contract for each class is sixty-five (65) consecutive days.

The amount of security for the performance of each contract shall be thirty (30) per cent. of the total amount for which the contract is awarded.

The bidder will state the price for which he will do all the work and provide, furnish and deliver all the labor and materials mentioned and described in each of said contracts and specifications.

The bids will be compared and award made to the lowest bidder on each contract for each precinct. Bidders may bid on any or all precincts included in each class.

No bid will be considered unless it is accompanied by a deposit which shall be in an amount not less than one and one-half (1½) per cent. of the total amount of the bid.

For particulars as to the nature and extent of the work required or of the materials to be furnished, bidders are referred to the specifications and to the plans on file in the office of the Bureau of Repairs and Supplies, Headquarters of the Police Department, 240 Centre st., Manhattan.

Bidders are requested to make their bids or estimates upon the blank form prepared by the Commissioner, a copy of which, with the proper envelope in which to inclose the bid, together with a copy of the contract, including the specifications, can be obtained upon application therefor at the office of the Bureau of Repairs and Supplies, Headquarters of the Police Department, 240 Centre st., Manhattan.

A. WOODS, Police Commissioner.
New York, Nov. 23, 1916. n25,d8
See General Instructions to Bidders on last page, last column, of the "City Record."

SEALED BIDS OR ESTIMATES WILL BE received by the Police Commissioner at the Bookkeeper's Office, Headquarters of the Police Department, 240 Centre st., until 12 noon on

TUESDAY, DECEMBER 5, 1916.
at 10 a. m., pursuant to Section 1028 of the Greater New York Charter, and will be continued at that time on the 3d floor of the Municipal Building, Court House Square, L. I. City, Borough of Queens, City of New York.

DANIEL MOYNAHAN, Collector of Assessments and Arrears. o13,17,24,31,n8,14,21,28,d5

THE SALE OF THE LIENS FOR UNPAID taxes, assessments and water rents for the 4th Ward, Borough of Queens, as to liens remaining unsold at the termination of the sale of Oct. 19, Dec. 7, 1915, Jan. 18, Feb. 29, April 25, May 23, July 18, Oct. 24 and Nov. 14, 1916, has been continued to

TUESDAY, DECEMBER 5, 1916.
at 10 a. m., pursuant to Section 1028 of the Greater New York Charter, and will be continued at that time on the 3d floor of the Municipal Building, Court House Square, L. I. City, Borough of Queens, City of New York.

DANIEL MOYNAHAN, Collector of Assessments and Arrears. o13,17,24,31,n8,14,21,28,d5

THE SALE OF THE LIENS FOR UNPAID taxes, assessments and water rents for the 5th Ward, Borough of Queens, as to liens remaining unsold at the termination of the sale of Aug. 22 and Oct. 10, 1916, has been continued to

TUESDAY, DECEMBER 5, 1916.
at 10 a. m., pursuant to Section 1028 of the Greater New York Charter, and will be continued at that time on the 3d floor of the Municipal Building, Court House Square, L. I. City, Borough of Queens, City of New York.

DANIEL MOYNAHAN, Collector of Assessments and Arrears. o13,17,24,31,n8,14,21,28,d5

Confirmation of Assessments.
NOTICES TO PROPERTY OWNERS.
IN PURSUANCE OF SECTION 986 OF THE Greater New York Charter, the Comptroller of the City of New York hereby gives public notice of the confirmation by the Supreme Court and the entering in the Bureau for the Collection of Assessments and Arrears of assessment for OPENING AND ACQUIRING TITLE to the following named Street and Place in the BOROUGH OF BROOKLYN:

SECTION 21.
ROBERGE PL.—OPENING from W. 3d st. to W. 5th st., and W. 2D ST.—OPENING from

Sheepshead Bay rd. to Sea Breeze ave. Confirmed Oct. 30, 1916; entered Nov. 23, 1916. Area of assessment includes all those lands, tenements and hereditaments and premises situate and being in the Borough of Brooklyn, in the City of New York, which, taken together, are bounded and described as follows, viz.:

Beginning at a point on the prolongation of a line distant 100 feet northerly from and parallel with the northerly line of Roberge pl., the said distance being measured at right angles to Roberge pl. distant 100 feet westerly from the westerly line of W. 5th st., and running thence easterly along the said line parallel with Roberge pl. and along the prolongations of the said line to the intersection with a line midway between W. 2d st. and W. 3d st.; thence northerly along the said line midway between W. 2d st. and W. 3d st. to the intersection with a line distant 100 feet northerly from and parallel with the northerly line of Sheepshead Bay rd., the said distance being measured at right angles to Sheepshead Bay rd. to the intersection with a line midway between W. 1st st. and W. 2d st.; thence southwardly along the said line midway between W. 1st st. and W. 2d st. and along the prolongation of the said line to a point distant 100 feet southerly from the southerly line of Sea Breeze ave., the said distance being measured at right angles to Sea Breeze ave.; thence westwardly and always distant 100 feet southerly from and parallel with the southerly line of Sea Breeze ave. to the intersection with the prolongation of a line midway between W. 2d st. and W. 3d st.; thence northwardly along the said line midway between W. 2d st. and W. 3d st. and along the prolongation of the said line to the intersection with the prolongation of a line distant 100 feet southerly from and parallel with the southerly line of Roberge pl., the said distance being measured at right angles to Roberge pl.; thence westwardly along the said line parallel with Roberge pl. and along the prolongation of the said line to the intersection with a line parallel with W. 5th st. and passing through the point of beginning; thence northwardly along the said line parallel with W. 5th st. to the point or place of beginning.

The above entitled assessment was entered on the day hereinafter given in the Record of Titles of Assessments, kept in the Bureau for the collection of assessment and arrears of taxes and assessments and of water rents, and unless the amount assessed for benefit on any person or property shall be paid on or before Jan. 22, 1917, which is sixty days after the date of said entry of the assessment, interest will be collected thereon at the rate of seven per centum per annum, to be calculated from ten days after the date of said entry to the date of payment, as provided by Sections 159 and 987 of the Greater New York Charter.

The above assessments are payable to the Collector of Assessments and Arrears at his office in the Offerman Building, 503 Fulton st., Brooklyn, N. Y., between the hours of 9 a. m. and 2 p. m. and on Saturdays from 9 a. m. to 12 noon. Dated, New York, November 23, 1916. WILLIAM A. PRENDERGAST, Comptroller. n25,47

IN PURSUANCE OF SECTION 1018 OF THE Greater New York Charter, the Comptroller of the City of New York hereby gives public notice to all persons, owners of property, affected by the following assessments for LOCAL IMPROVEMENTS IN THE BOROUGH OF MANHATTAN:

SECTION 5.
EXTERIOR ST.—PAVING AND CURBING from 67th st. to a point about one hundred feet northerly. Area of assessment affects block 1479.

—that the above assessment was confirmed by the Board of Assessors on Nov. 21, 1916, and entered Nov. 21, 1916, in the Record of Titles of Assessments, kept in the Bureau for the Collection of Assessments and Arrears of Taxes and Assessments and of Water Rents, and unless the amount assessed for benefit on any person or property shall be paid on or before Jan. 20, 1917, which is sixty days after the date of said entry of the assessments, interest will be collected thereon at the rate of seven per centum per annum, to be calculated from ten days after the date of said entry to the date of payment, as provided by Sections 159 and 1019 of the Greater New York Charter.

The above assessments are payable to the Collector of Assessments and Arrears at his office in the Municipal Building, north side, third floor, Borough of Manhattan, between the hours of 9 a. m. and 2 p. m., and on Saturdays from 9 a. m. to 12 noon.

WILLIAM A. PRENDERGAST, Comptroller. Dated, New York, Nov. 21, 1916. n23,45

IN PURSUANCE OF SECTION 1018 OF THE Greater New York Charter, the Comptroller of the City of New York hereby gives public notice to all persons, owners of property, affected by the following assessments for LOCAL IMPROVEMENTS IN THE BOROUGH OF QUEENS:

FOURTH WARD.
NORTH MORRIS (MORRIS) AVE.—REGULATING, GRADING, CURBING AND LAYING SIDEWALKS from Fulton pl. (Fulton ave.) to Jamaica ave. Area of assessment affects blocks 232, 233, 287 and 288.

—that the above assessment was confirmed by the Board of Assessors on Nov. 21, 1916, and entered Nov. 21, 1916, in the Record of Titles of Assessments, kept in the Bureau for the Collection of Assessments and Arrears of Taxes and Assessments and of Water Rents, and unless the amount assessed for benefit on any person or property shall be paid on or before Jan. 20, 1917, which is sixty days after the date of said entry of the assessments, interest will be collected thereon at the rate of seven per centum per annum, to be calculated from ten days after the date of said entry to the date of payment, as provided by Sections 159 and 1019 of the Greater New York Charter.

The above assessment is payable to the Collector of Assessments and Arrears at his office in the Municipal Building, Court House Square, L. I. City, Borough of Queens, between the hours of 9 a. m. and 2 p. m., and on Saturdays from 9 a. m. to 12 noon.

WILLIAM A. PRENDERGAST, Comptroller. Dated, New York, Nov. 21, 1916. n23,45

IN PURSUANCE OF SECTION 986 OF THE Greater New York Charter, the Comptroller of the City of New York hereby gives public notice of the confirmation by the Supreme Court and the entering in the Bureau for the Collection of Assessments and Arrears of assessment for OPENING AND ACQUIRING TITLE to the following named avenue in the BOROUGH OF THE BRONX:

SECTION 17.
DIGNEY AVE.—OPENING. at a width of fifty feet, from E. 233d st. to E. 237th st. Confirmed Oct. 17, 1916. Entered Nov. 22, 1916. Area of assessment includes all those lands, tenements and hereditaments and premises situate and being in the Borough of The Bronx, in the City of New York, which, taken together, are bounded and described as follows, viz.:

Beginning at a point on the northwesterly line of Barnes ave. where it is intersected by the prolongation of a line midway between Digney ave. and Boyd ave., and running thence southwardly along the said line midway between Digney ave. and Boyd ave. and along the prolongations of the said line to the intersection with the northeasterly line of E. 233d st.; thence

southwestwardly at right angles to East 233d st. to the intersection with a line midway between E. 232d st. and E. 233d st.; thence northwardly along the said line midway between E. 232d st. and E. 233d st. to the intersection with the prolongation of a line distant 150 feet westerly from and parallel with the easterly line of Digney ave. as this street is laid out between E. 233d st. and Bussing ave., the said distance being measured at right angles to Digney ave.; thence northwardly along the said line parallel with Digney ave. and along the prolongations of the said line to the intersection with a line at right angles to W. 237th st. and passing through a point on its northeasterly side distant 150 feet northwesterly from its intersection with the northwesterly line of Barnes ave.; thence northwardly along the said line at right angles to E. 237th st. to the intersection with a line at right angles to Barnes ave. and passing through the point of beginning; thence southeastwardly along the said line at right angles to Barnes ave. to the point or place of beginning.

The above entitled assessment was entered on the day hereinafter given in the Record of Titles of Assessments, kept in the Bureau for the Collection of Assessments and Arrears of taxes and assessments and of water rents, and unless the amount assessed for benefit on any person or property shall be paid on or before January 22, 1917, which is sixty days after the date of said entry of the assessment, interest will be collected thereon at the rate of seven per centum per annum, to be calculated from ten days after the date of said entry to the date of payment, as provided by Sections 159 and 987 of the Greater New York Charter.

The above assessments are payable to the Collector of Assessments and Arrears at his office in the Bergen Building, 4th floor, southeast corner of Arthur and Tremont ayes., Bronx, between the hours of 9 a. m. and 2 p. m., and on Saturdays from 9 a. m. to 12 noon. Dated, New York, Nov. 22, 1916. n23,45

IN PURSUANCE OF SECTION 986 OF THE Greater New York Charter, the Comptroller of the City of New York hereby gives public notice of the confirmation by the Supreme Court and the entering in the Bureau for the Collection of Assessments and Arrears of assessment for OPENING AND ACQUIRING TITLE to the following named avenue in the Borough of Brooklyn:

SECTIONS 5 AND 15.
BROOKLYN AVE.—OPENING. from President st. to Winthrop st. Confirmed Oct. 19, 1916; entered Nov. 18, 1916. Area of assessment includes all those lands, tenements and hereditaments and premises situate and being in the Borough of Brooklyn, in the City of New York, which, taken together, are bounded and described as follows, viz.:

BEGINNING at a point on a line midway between Brooklyn ave. and Kingston ave. where it is intersected by a line midway between President st. and Union st., and running thence southwardly along a line always midway between Brooklyn ave. and Kingston ave. and the prolongations thereof to the intersection with a line midway between Winthrop st. and Clarkson ave.; thence westwardly along the said line midway between Winthrop st. and Clarkson ave. to the intersection with the prolongation of a line midway between New York ave. and Brooklyn ave. as these streets are laid out between Hawthorne st. and Winthrop st.; thence northwardly along the said line midway between New York ave. and Brooklyn ave. and along the prolongation of the said line to the intersection with the southerly line of Lefferts ave.; thence northwardly in a straight line to a point on the northerly line of Malbone st. where it is intersected by a line midway between New York ave. and Brooklyn ave. as these streets are laid out at Montgomery st.; thence northwardly along the said line midway between New York ave. and Brooklyn ave. to the intersection with a line midway between Union st. and President st.; thence eastwardly along the said line midway between Union st. and President st. to the point or place of beginning.

The above entitled assessment was entered on the day hereinafter given in the Record of Titles of Assessments, kept in the Bureau for Collection of Assessments and Arrears of taxes and assessments and of water rents, and unless the amount assessed for benefit on any person or property shall be paid on or before Jan. 17, 1917, which is sixty days after the date of said entry of the assessment, interest will be collected thereon at the rate of seven per centum per annum, to be calculated from ten days after the date of said entry to the date of payment, as provided by Sections 159 and 987 of the Greater New York Charter.

The above assessment is payable to the Collector of Assessments and Arrears at his office in the Offerman Building, 503 Fulton st., Brooklyn, between the hours of 9 a. m. and 2 p. m., and on Saturdays from 9 a. m. to 12 noon.

WILLIAM A. PRENDERGAST, Comptroller. Dated, New York, Nov. 18, 1916. n23,45

IN PURSUANCE OF SECTION 1018 OF THE Greater New York Charter, the Comptroller of the City of New York hereby gives public notice to all persons, owners of property, affected by the following assessment for local improvements in the Borough of Brooklyn.

SECTION 20.
E. 16TH ST.—PAVING AND CURBING from Avenue J to Avenue K. Area of assessment affects blocks 6717 and 6718.

That the above assessment confirmed by the Board of Revision of Assessments on Nov. 15, 1916, and entered Nov. 15, 1916, in the record of titles of assessments, kept in the Bureau for the Collection of Assessments and Arrears of Taxes and Assessments and of Water Rents, and unless the amount assessed for benefit on any person or property shall be paid on or before Jan. 15, 1917, which is sixty days after the date of said entry of the assessment, interest will be collected thereon at the rate of seven per centum per annum, to be calculated from ten days after the date of said entry to the date of payment, as provided by Sections 159 and 1019 of the Greater New York Charter.

The above assessment is payable to the Collector of Assessments and Arrears at his office in the Offerman Building, 503 Fulton st., Brooklyn, between the hours of 9 a. m. and 2 p. m. and on Saturdays from 9 a. m. to 12 noon.

WILLIAM A. PRENDERGAST, Comptroller. Dated, New York, Nov. 15, 1916. n21,42

IN PURSUANCE OF SECTION 1018 OF THE Greater New York Charter, the Comptroller of the City of New York hereby gives public notice to all persons, owners of property, affected by the following assessments for LOCAL IMPROVEMENTS IN THE BOROUGH OF THE BRONX:

SECTION 10.
HUNTS POINT ROAD.—REGULATING AND GRADING for the full width of 100 feet between the Southern Boulevard and Bryant ave. and for a width of 80 feet, being 40 feet on each side of the centre line between Bryant st. or ave. and the East River. Area of assessment affects blocks 2734, 2735, 2740, 2741, 2761 to 2770, 2772, 2773, 2775 to 2778, 2780 and 2781. —that the above assessment was confirmed by the Board of Revision of Assessments on Nov. 15, 1916, and entered Nov. 15,

1916, in the Record of Titles of Assessments kept in the Bureau for the Collection of Assessments and Arrears of Taxes and Assessments and of Water Rents, and unless the amount assessed for benefit on any person or property shall be paid on or before Jan. 15, 1917, which is sixty days after the date of said entry of the assessments, interest will be collected thereon at the rate of seven per centum per annum, to be calculated from ten days after the date of said entry to the date of payment, as provided by Sections 159 and 1019 of the Greater New York Charter.

The above assessment is payable to the Collector of Assessments and Arrears at his office in the Bergen Building, 4th floor, southeast corner of Arthur and Tremont ayes., Borough of The Bronx, between the hours of 9 a. m. and 2 p. m., and on Saturdays from 9 a. m. to 12 noon.

WILLIAM A. PRENDERGAST, Comptroller. Dated, New York, Nov. 15, 1916. n21,42

Corporation Sale of Real Estate.

WILLIAM P. RAE COMPANY, Auctioneer.

PUBLIC NOTICE IS HEREBY GIVEN THAT the Commissioners of the Sinking Fund of The City of New York, by virtue of the powers vested in them by law, will offer for sale at public auction on

MONDAY, DECEMBER 11, 1916, at 12 noon, at the Brooklyn Real Estate Exchange, No. 189 Montague st., Brooklyn, all that certain piece or parcel of land situate, lying and being in the Borough of Brooklyn, City of New York, bounded and described as follows:

Beginning at a point in the southerly line of Lincoln pl. distant 172 feet 9 inches westerly from the corner formed by the intersection of the southerly line of Lincoln place with the westerly line of Washington avenue; running thence southerly and parallel, or nearly so, with the easterly line of Underhill avenue 253 feet 3 inches to the northerly line of Eastern Parkway; running thence westerly and along the northerly line of Eastern Parkway 50 feet 1 1/4 inches; running thence northerly and parallel nearly so with the easterly line of Underhill avenue 252 feet to the southerly line of Lincoln place; running thence easterly and along the southerly line of Lincoln place 50 feet to the point or place of beginning; said premises being known and designated on the present Tax Maps of The City of New York, Borough of Brooklyn, as Lots 97, 120 and 121, Block 1179, Section 4. The minimum or upset price at which said property shall be sold is hereby fixed at the sum of eighteen thousand dollars (\$18,000). The sale to be made upon the following

TERMS AND CONDITIONS:
Seventy per cent. of the purchase price may at the option of the purchaser remain on bond and mortgage for five years at five per cent., the purchaser to pay the mortgage tax and recording fee; the interest on such mortgage to be payable every six months. The purchaser to have the privilege of paying off said mortgage at any time by giving sixty (60) days' written notice to the City.

The highest bidder will be required to pay ten (10) per cent. of the amount of the bid, together with the auctioneer's fees at the time of the sale, the balance to be paid upon the delivery of the deed, which shall be within sixty (60) days from the date of the sale.

The deed to be delivered shall be in the form of a bargain and sale deed without covenants. The premises to be sold subject to whatever restrictions are on record against the same.

The Comptroller may, at his option, resell the property if the successful bidder shall fail to comply with the terms of the sale, and the person so failing to comply therewith will be held liable for any deficiency which may result from such resale.

The right is reserved to reject any and all bids.

Maps of said real estate may be seen on application at the Department of Finance (Division of Real Estate), Room 733, Municipal Building, Manhattan.

By order of the Commissioners of the Sinking Fund under resolution adopted at meeting of the Board held November 16, 1916.

EDMUND D. FISHER, Deputy and Acting Comptroller, City of New York.

Department of Finance, Comptroller's Office, Nov. 21, 1916. n23,411

Corporation Sale of the Lease of Certain City Real Estate.

UPON THE AUTHORIZATION OF THE Commissioners of the Sinking Fund, and pursuant to resolutions adopted by them at meetings held July 13 and Nov. 2, 1916, respectively, the Comptroller of the City of New York will sell at public auction on

WEDNESDAY, NOVEMBER 29, 1916, at 12 noon, in Room 368, Municipal Building, Borough of Manhattan, the lease of the following described premises:

All that certain piece or parcel of land situated in the towns of North Castle and New Castle, County of Westchester, and State of New York, known as Parcels 81 to 88, inclusive, on sheet 156 of "Atlas of Lands Used for Water Supply purposes in Westchester County," on file in the office of the Commissioner of Water Supply, Gas and Electricity, and more fully described as follows:

Beginning at a point in the centre of the road running easterly from Armonk to Mt. Kisco along the easterly side of Wampus Pond, said point being the northeast corner of Parcel 82 of the Wampus Pond takings; running thence northerly the following three courses and distances along the northerly boundary line of said Parcel 82 north 81 degrees 31 minutes 30 seconds west 117.36 feet; north 74 degrees 54 minutes west 166.04 feet; north 61 degrees 30 minutes 30 seconds west 267.87 feet to a point; thence southerly the following two courses and distances along said Parcel 82 south 62 degrees 07 minutes 30 seconds west 323.3 feet; south 39 degrees 40 minutes 30 seconds west 228.92 feet to a point on the northwesterly boundary of Parcel 84 of said takings; thence southerly along the westerly boundary of said Parcel 84 the following eight courses and distances: south 39 degrees 40 minutes 30 seconds west 250.5 feet; south 12 degrees 18 minutes 30 seconds west 242.02 feet; south 5 degrees 18 minutes west 343.4 feet; south 9 degrees 49 minutes east 1,028.62 feet; south 20 degrees 27 minutes east 322.37 feet; south 36 degrees 25 minutes east 331.24 feet; south 35 degrees 05 minutes east 136.32 feet; south 34 degrees 03 minutes east 166.10 feet to a point; the northwest corner of Parcel 86; thence southerly along the westerly line of Parcel 86 south 57 degrees 08 minutes east 383.33 feet to a point on the southwesterly corner of Parcel 87; thence easterly along the southerly boundary of Parcel 87 the following two courses and distances: north 63 degrees 44 minutes east 308.7 feet; north 40 degrees 09 minutes east 253.8 feet to a point; the southeasterly corner of Parcel 87 and 88; thence southeasterly along the westerly and southerly boundary of Parcel 81 the following three courses and distances: south 67 degrees 47 minutes east 261.98 feet; south 48 degrees 15 minutes east 749.55 feet; south 78 degrees 52 minutes east 639.75 feet to a point in the centre of said road leading from Armonk to Mt. Kisco; thence southerly

along centre line of said road south 42 degrees 38 minutes east 156.55 feet to a point; the northwesterly corner of Parcel 76 of the Wampus River takings; thence northeasterly along the northerly boundary of said Parcel 76 the following two courses and distances: north 29 degrees 53 minutes east 457.35 feet; north 25 degrees 54 minutes east 30 seconds east 40.42 feet to a point in the easterly boundary of the Wampus River lands of The City of New York, said point being the northeasterly corner of said Parcel 76; running thence northerly along the easterly line of Parcel 81 north 38 degrees 54 minutes west 184.2 feet to a point; thence south 80 degrees 19 minutes 30 seconds west 393.45 feet to a point running thence northerly along the easterly line of said Parcel 81 the following three courses and distances: north 63 degrees 54 minutes 30 seconds west 786.65 feet; north 30 degrees 24 minutes west 1,108.93 feet; north 19 degrees 51 minutes 30 seconds west 147.80 feet, to a point the southeast corner of Parcel 82; thence north 19 degrees 51 minutes 30 seconds west 451.05 feet to a point the southeast corner of Parcel 83; thence northerly along the easterly boundary of Parcel 83 the following two courses and distances: north 9 degrees 28 minutes west 434.91 feet; north 4 degrees 27 minutes west 468.19 feet to a point in the center of said road leading from Armonk to Mt. Kisco; running thence northerly along the centre line of said road and the easterly boundary of Parcel 82 to the point or place of beginning, containing 94.296 acres more or less.

—for a period of ten years from Dec. 15, 1916. The minimum or upset rental at which said lease shall be sold is hereby fixed at the sum of Seven Hundred and Fifty Dollars (\$750) per annum, payable quarterly in advance, and the said sale will be made upon the following:

TERMS AND CONDITIONS.
The highest bidder will be required to pay twenty-five per cent. (25%) of the amount of the yearly rental at the time and place of sale; the amount so paid for one quarter's rent shall be forfeited if the successful bidder does not execute the lease when notified it is ready for execution.

No person shall be received as lessee who is delinquent on any former lease from the corporation, and no bids shall be accepted from any person who is in arrears to the corporation upon debt or contract, or who is a defaulter as surety or otherwise upon any obligation to the City, as provided by law.

The lease will be in the usual form of leases of like property and will contain in addition to other terms, covenants and conditions, as follows.

All of the rules and regulations of the State Board of Health for the sanitary protection of the water supply shall be complied with.

All responsibility for the maintenance of the property shall be assumed by the lessee.

The land, including the water area within the same, shall not be sublet.

No public use of the lands, including the water area, shall be permitted other than such as may be given by The City of New York, said City retaining the sole right to issue permits for boating, fishing or the cutting of ice on Wampus Pond in accordance with law.

The use of the land for picnic or other parties and the use of fire-arms thereon for any purpose are prohibited.

All fences and gates shall be maintained in good order or repair.

No buildings of any description shall be erected on the property, nor shall the land be used for grazing or farming purposes.

No trees shall be removed other than dead or infested ones, except by permission of the Commissioner of Water Supply, Gas and Electricity. Trees other than fruit trees may be planted with the approval of the Commissioner of Water Supply, Gas and Electricity.

Cutting of grass, removal of undergrowth and trimming of trees in such a manner as may be necessary to maintain the grounds in a neat condition is permitted.

No excavation shall be made for the removal of material, except where said material is to be deposited on other portions of the land in such manner as may be approved by the Commissioner of Water Supply, Gas and Electricity.

The Commissioner of Water Supply, Gas and Electricity, or his agents, may maintain the water level of Wampus Pond at such elevation as he may deem advisable. He or his agent may enter upon and inspect said lands at any time without notice, and such lands may be occupied for such period and in such a manner as may be deemed necessary to properly protect and maintain the water supply system, and to construct such works as may be necessary for the safeguarding and improvement of said water supply system.

The Commissioner of Water Supply, Gas and Electricity may terminate this lease upon ten days' written notice that the proper maintenance and operation of the water supply system makes such action advisable.

The Comptroller shall have the right to reject any or all bids if deemed to be to the interest of The City of New York.

ALBERT E. HADLOCK, Deputy and Acting Comptroller, City of New York.

Department of Finance, Comptroller's Office, Nov. 10, 1916. n13,29

Interest on City Bonds and Stock.

THE INTEREST DUE DEC. 1, 1916, ON Registered and Coupon Bonds and Stock of The City of New York and of the former corporations now included therein, will be paid on that day by the Comptroller at his office (Room 851), Municipal Building, Chambers and Centre sts., Manhattan.

The books for the transfer of bonds and stock on which interest is payable Dec. 1, 1916, will be closed from Nov. 15, 1916, to Dec. 1, 1916.

WILLIAM A. PRENDERGAST, Comptroller, City of New York, Department of Finance, Comptroller's Office, Nov. 1, 1916. n1,41

Corporation Sale of Buildings and Appurtenances Thereon on City Real Estate by Sealed Bids.

AT THE REQUEST OF THE PRESIDENT of the Borough of The Bronx, public notice is hereby given that the Commissioners of the Sinking Fund, by virtue of the powers vested in them by law, will offer for sale by sealed bids certain encroachments standing upon property owned by The City of New York, acquired by it for street opening purposes in the

Borough of The Bronx.
BEING the building on Damage Parcel No. 18 of the Grand Boulevard and Concourse proceeding, in the Borough of The Bronx, which is more particularly described on a certain map on file in the office of the Collector of City Revenue, Department of Finance, Room 368, Municipal Building, Borough of Manhattan.

PURSUANT to a resolution of the Commissioners of the Sinking Fund, adopted at a meeting held Nov. 23, 1916, the sale by sealed bids at the upset or minimum prices, named in the description of each parcel of the above buildings and appurtenances thereto will be held by direction of the Comptroller on

FRIDAY, DECEMBER 15, 1916, at 11 a. m., in lots and parcels, and in manner and form, and at upset prices as follows:

Parcel No. 18: Two and one-half story brick house 963 Grand Boulevard and Concourse, Bronx. Upset price, \$2,000.

The purchaser shall grade the lot after the building is removed to a grade approved by the President of the Borough of The Bronx, filling in all excavations, the filling to be of good, clean earth, free from rock and stone, and at the option of the President of the Borough of The Bronx the top six inches of such fill to be of top soil.

Sealed bids (blank forms of which may be obtained upon application) will be received by the Comptroller at the office of the Collector of City Revenue, Room 368, Municipal Building, Borough of Manhattan, until 11 a. m. on the 15th of December, 1916, and then publicly opened for the sale for removal of the above-described buildings and appurtenances thereto, and the award will be made to the highest bidder within twenty-four hours, or as soon as possible thereafter.

Each parcel must be bid for separately and will be sold in its entirety, as described in above advertisement.

Each and every bid must be accompanied by a deposit of cash or certified check in a sum equal to 25 per cent. of the amount of the bid, except that a minimum deposit of \$50 will be required with all bids, and that a deposit of \$500 will be sufficient to entitle bidders to bid on any or all of the buildings.

Deposits of unsuccessful bidders will be returned within twenty-four hours after successful bidders have paid purchase price in full and given security, and those of successful bidders may be declared forfeited to The City of New York by the Comptroller upon the failure of the successful bidder to further comply with the requirements of the terms and conditions of the sale as set forth hereinafter.

Successful bidders will be required to pay the purchase money and deposit the required security within twenty-four hours of the receipt of notification of the acceptance of their bids.

The Comptroller reserves the right to reject any and all bids and to waive any defects or informalities in any bid should it be deemed in the interest of The City of New York to do so.

All bids must state clearly (1) the number or description of the building or buildings bid for, (2) the amount of the bid, (3) the full name and address of the bidder.

All bids must be enclosed in properly sealed envelopes, marked "Proposals to be opened Dec. 15, 1916," and must be delivered, or mailed in time for their delivery, prior to 11 a. m. of that date to the "Collector of City Revenue, Room 368, Municipal Building, New York City," from whom any further particulars regarding the buildings to be disposed of may be obtained.

THE BUILDINGS WILL BE SOLD FOR IMMEDIATE REMOVAL ONLY, SUBJECT TO THE TERMS AND CONDITIONS PRINTED ON THE LAST PAGE OF THIS ISSUE OF THE "CITY RECORD."

WM. A. PRENDERGAST, Comptroller.
City of New York, Department of Finance,
Comptroller's Office, Nov. 25, 1916. n28,d15

AT THE REQUEST OF THE PRESIDENT of the Borough of The Bronx, public notice is hereby given that the Commissioners of the Sinking Fund, by virtue of the powers vested in them by law, will offer for sale by sealed bids certain encroachments standing upon property owned by The City of New York, acquired by it for street opening purposes, in the

Borough of The Bronx.

BEING the buildings, parts of buildings, etc., standing within the lines of Havemeyer ave., from Westchester ave. to Powell ave., in the Borough of The Bronx, which are more particularly described on a certain map on file in the office of the Collector of City Revenue, Department of Finance, Room 368, Municipal Building, Borough of Manhattan.

PURSUANT to a resolution of the Commissioners of the Sinking Fund, adopted at a meeting held November 16, 1916, the sale by sealed bids at the upset or minimum prices named in the description of each parcel of the above buildings and appurtenances thereto will be held by direction of the Comptroller on

TUESDAY, DECEMBER 12, 1916,

at 11 a. m., in lots and parcels, and in manner and form, and at upset prices as follows:

Parcel No. 110: Part of two and one-half story frame house No. 1160 Havemeyer ave. Cut 2.3 feet on south side by 2.2 feet on north side. Upset price, \$15.

Parcel No. 111: Part of two-story frame house No. 1168 Havemeyer ave. Cut 9.3 feet on south side by 9.2 feet on north side. Upset price, \$50.

Parcel No. 112: Part of two and one-half story frame house No. 1170 Havemeyer ave. Cut 9 feet on south side by 8.9 feet on north side. Upset price, \$25.00.

Parcel No. 113B: Part of two-story frame house No. 1174 Havemeyer ave. Cut 8.9 feet on south side by 8.85 feet on north side. Upset price, \$50.

Parcel No. 113C: Part of two-story frame house No. 1176 Havemeyer ave. Cut 8.85 feet on south side by 8.9 feet on north side. Upset price, \$50.

Parcel No. 115: Picket fence at the northwest corner of Havemeyer and Powell ayes. Upset price, \$5.

Parcel No. 121: Picket fence at the northwest corner of Havemeyer and Gleason ayes. Upset price, \$3.

Parcel No. 123: Part of two and one-half story frame house and store 1200-1202 Havemeyer ave. Cut 2.6 feet on south side by 7.7 feet on north side. Upset price, \$50.

Parcel No. 126: Fence and part of one-story frame building on the west side of Havemeyer ave., southerly from Ellis ave. Upset price, \$10.

Parcel No. 127: Part of two-story frame house No. 1210 Havemeyer ave. Cut 0.5 feet on south side by 1.9 feet of bay window. Upset price, \$5.

Parcel No. 128: Part of three-story frame house No. 1212 Havemeyer ave. Cut 4.8 feet on south side by 5.2 feet on north side. Upset price, \$25.

Parcel No. 133: Fence and wall on the west side of Havemeyer ave. from Ellis ave. to Newbold ave. Upset price, \$5.

Parcel No. 135: Part of one and one-half story frame house No. 1232 Havemeyer ave. Cut 8.7 feet on south side by 8.5 feet on north side. Upset price, \$25.

Parcel No. 136: Part of two-story frame house No. 1238 Havemeyer ave. Cut 6 feet on north and south sides. Upset price, \$25.

Parcel No. 137: Fence and part of porch No. 1240 Havemeyer ave. Upset price, \$5.

Parcel No. 138: Fence and part of porch No. 1244 Havemeyer ave. Upset price, \$5.

Parcel No. 139: Fence and part of steps No. 1246 Havemeyer ave. Upset price, \$3.

Parcel No. 143: Iron fence and part of porch and steps at the northeast corner of Havemeyer and Newbold ayes. Upset price, \$10.

Parcel No. 146: Wall on the west side of Havemeyer ave. from Newbold ave. to Waterbury ave. Upset price, \$5.

Parcel No. 149: Fence and part of porch and steps at the northeast corner of Havemeyer ave. and Waterbury ave. Upset price, \$10.

Parcel No. 151: Fence on the east side of Havemeyer ave., near Westchester ave. Upset price, \$2.

Parcel No. 152: Fence on the west side of Havemeyer ave. from Waterbury ave. to Westchester ave. Upset price, \$5.

The purchasers of the above parts of buildings will be required to fill in the cellars and excavations remaining within the lines of the street after the removal of the buildings with good, clear material to the existing surface of the street adjoining.

Sealed bids (blank forms of which may be obtained upon application) will be received by the Comptroller at the office of the Collector of City Revenue, Room 368, Municipal Building, Borough of Manhattan, until 11 a. m., on the 12th day of Dec., 1916, and then publicly opened for the sale for removal of the above-described buildings and appurtenances thereto, and the award will be made to the highest bidder within twenty-four hours, or as soon as possible thereafter.

Each parcel must be bid for separately and will be sold in its entirety, as described in above advertisement.

Each and every bid must be accompanied by a deposit of cash or certified check in a sum equal to 25 per cent. of the amount of the bid, except that a minimum deposit of \$50 will be required with all bids, and that a deposit of \$500 will be sufficient to entitle bidders to bid on any or all of the buildings.

Deposits of unsuccessful bidders will be returned within twenty-four hours after successful bidders have paid purchase price in full and given security, and those of successful bidders may be declared forfeited to The City of New York by the Comptroller upon the failure of the successful bidder to further comply with the requirements of the terms and conditions of the sale as set forth hereinafter.

Successful bidders will be required to pay the purchase money and deposit the required security within twenty-four hours of the receipt of notification of the acceptance of their bids.

The Comptroller reserves the right to reject any and all bids and to waive any defects or informalities in any bid should it be deemed in the interest of The City of New York to do so.

All bids must state clearly (1) the number or description of the building or buildings bid for, (2) the amount of the bid, (3) the full name and address of the bidder.

All bids must be enclosed in properly sealed envelopes, marked "Proposals to be opened Dec. 12, 1916," and must be delivered, or mailed in time for their delivery, prior to 11 a. m. of that date to the "Collector of City Revenue, Room 368, Municipal Building, New York City," from whom any further particulars regarding the buildings to be disposed of may be obtained.

THE BUILDINGS WILL BE SOLD FOR IMMEDIATE REMOVAL ONLY, SUBJECT TO THE TERMS AND CONDITIONS PRINTED ON THE LAST PAGE OF THIS ISSUE OF THE "CITY RECORD."

WM. A. PRENDERGAST, Comptroller.
City of New York, Department of Finance,
Comptroller's Office, Nov. 16, 1916. n24,d12

AT THE REQUEST OF THE PRESIDENT of the Borough of Queens, public notice is hereby given that the Commissioners of the Sinking Fund, by virtue of the powers vested in them by law, will offer for sale by sealed bids certain encroachments standing upon property owned by The City of New York, acquired by it for street opening purposes, in the

Borough of Queens.

BEING the buildings, parts of buildings, etc., standing within the lines of Clinton ave., from Rust st. to Montgomery st., in the Borough of Queens, which are more particularly described on a certain map on file in the office of the Collector of City Revenue, Department of Finance, Room 368, Municipal Building, Borough of Manhattan.

PURSUANT to a resolution of the Commissioners of the Sinking Fund adopted at a meeting held November 16, 1916, the sale by sealed bids at the upset or minimum prices named in the description of each parcel of the above buildings and appurtenances thereto will be held by direction of the Comptroller on

MONDAY, DECEMBER 11, 1916,

at 11 a. m., in lots and parcels, and in manner and form, and at upset prices as follows:

Parcel No. 8-5: Two-story frame (stone basement) building on the northwest corner of (Clinton ave. and Clinton ave. Also part of one-story frame building adjoining above building and two rear sheds. Upset price, \$60.

Parcel No. 11-12: Two-story brick building with one-story frame extension on the northeast corner of Clinton ave. and Clinton ave., Laurel Hill. Upset price, \$50.

Sealed bids (blank forms of which may be obtained upon application) will be received by the Comptroller at the office of the Collector of City Revenue, Room 368, Municipal Building, Borough of Manhattan, until 11 a. m. on the 11th day of Dec., 1916, and then publicly opened for the sale for removal of the above-described buildings and appurtenances thereto, and the award will be made to the highest bidder within twenty-four hours, or as soon as possible thereafter.

Each parcel must be bid for separately and will be sold in its entirety, as described in above advertisement.

Each and every bid must be accompanied by a deposit of cash or certified check in a sum equal to 25 per cent. of the amount of the bid, except that a minimum deposit of \$50 will be required with all bids, and that a deposit of \$500 will be sufficient to entitle bidders to bid on any or all of the buildings.

Deposits of unsuccessful bidders will be returned within twenty-four hours after successful bidders have paid purchase price in full and given security, and those of successful bidders may be declared forfeited to The City of New York by the Comptroller upon the failure of the successful bidder to further comply with the requirements of the terms and conditions of the sale as set forth hereinafter.

Successful bidders will be required to pay the purchase money and deposit the required security within twenty-four hours of the receipt of notification of the acceptance of their bids.

The Comptroller reserves the right to reject any and all bids and to waive any defects or informalities in any bid should it be deemed in the interest of The City of New York to do so.

All bids must state clearly (1) the number or description of the building or buildings bid for, (2) the amount of the bid, (3) the full name and address of the bidder.

All bids must be enclosed in properly sealed envelopes, marked "Proposals to be opened December 11, 1916," and must be delivered, or mailed in time for their delivery, prior to 11 a. m. of that date to the "Collector of City Revenue, Room 368, Municipal Building, New York City," from whom any further particulars regarding the buildings to be disposed of may be obtained.

THE BUILDINGS WILL BE SOLD FOR IMMEDIATE REMOVAL ONLY, SUBJECT TO THE TERMS AND CONDITIONS PRINTED ON THE LAST PAGE OF THIS ISSUE OF THE "CITY RECORD."

EDMUND D. FISHER, Deputy and Acting Comptroller.
City of New York, Department of Finance,
Comptroller's Office, Nov. 17, 1916. n22,d11

AT THE REQUEST OF THE PRESIDENT of the Borough of Brooklyn, public notice is hereby given that the Commissioners of the Sinking Fund, by virtue of the powers vested in them by law, will offer for sale by sealed bids certain encroachments standing upon property owned by The City of New York, acquired by it for street opening purposes, in the

Borough of Brooklyn.

BEING the buildings, parts of buildings, etc., standing within the lines of Avenue M from Coney Island ave. to E. 15th st., in the Borough of Brooklyn, which are more particularly described on a certain map on file in the office of the Collector of City Revenue, Department of Finance, Room 368, Municipal Building, Borough of Manhattan.

PURSUANT to a resolution of the Commissioners of the Sinking Fund adopted at a meeting held Nov. 16, 1916, the sale by sealed bids at the upset or minimum prices named in the description of each parcel of the above buildings and appurtenances thereto will be held by direction of the Comptroller on

FRIDAY, DECEMBER 8, 1916,

at 11 a. m., in lots and parcels, and in manner and form, and at upset prices as follows:

Parcel No. 45: One-story and attic frame house and shed No. 11 Chestnut st. Upset price, \$5.

Parcel No. 48: Part of two-story frame house No. 1203 Chestnut Street. Cut 15.8 feet on west side by 10.5 feet on east side. Upset price, \$150.

Parcel No. 49: Part of two-story frame house No. 1215 Chestnut st. Cut 13 feet on west side by 4.9 feet on east side. Upset price, \$10.

Parcel No. 81-84: One-story and attic frame house, farm, barn, shed and chicken coop on Avenue M between E. 14th st. and Liberty st. Upset price, \$10.

Sealed bids (blank forms of which may be obtained upon application) will be received by the Comptroller at the office of the Collector of City Revenue, Room 368, Municipal Building, Borough of Manhattan, until 11 a. m. on the 8th day of Dec., 1916, and then publicly opened for the sale for removal of the above-described buildings and appurtenances thereto, and the award will be made to the highest bidder within twenty-four hours, or as soon as possible thereafter.

Each parcel must be bid for separately and will be sold in its entirety, as described in above advertisement.

Each and every bid must be accompanied by a deposit of cash or certified check in a sum equal to 25 per cent. of the amount of the bid, except that a minimum deposit of \$50 will be required with all bids, and that a deposit of \$500 will be sufficient to entitle bidders to bid on any or all buildings.

Deposits of unsuccessful bidders will be returned within twenty-four hours after successful bidders have paid purchase price in full and given security, and those of successful bidders may be declared forfeited to The City of New York by the Comptroller upon the failure of the successful bidder to further comply with the requirements of the terms and conditions of the sale as set forth hereinafter.

Successful bidders will be required to pay the purchase money and deposit the required security within twenty-four hours of the receipt of notification of the acceptance of their bids.

The Comptroller reserves the right to reject any and all bids and to waive any defects or informalities in any bid should it be deemed in the interest of The City of New York to do so.

All bids must state clearly (1) the number or description of the building or buildings bid for, (2) the amount of the bid, (3) the full name and address of the bidder.

All bids must be enclosed in properly sealed envelopes, marked "Proposals to be opened December 8, 1916," and must be delivered, or mailed in time for their delivery, prior to 11 a. m. of that date to the "Collector of City Revenue, Room 368, Municipal Building, New York City," from whom any further particulars regarding the buildings to be disposed of may be obtained.

THE BUILDINGS WILL BE SOLD FOR IMMEDIATE REMOVAL ONLY, SUBJECT TO THE TERMS AND CONDITIONS PRINTED ON THE LAST PAGE OF THIS ISSUE OF THE "CITY RECORD."

EDMUND D. FISHER, Deputy and Acting Comptroller.
City of New York, Department of Finance,
Comptroller's Office, Nov. 16, 1916. n21,d8

AT THE REQUEST OF THE COMMISSIONER of Water Supply, Gas and Electricity, public notice is hereby given that the Commissioners of the Sinking Fund, by virtue of the powers vested in them by law, will offer for sale by sealed bids certain buildings standing upon property owned by The City of New York, acquired by it for water supply purposes, at Rockville Centre, L. I.

BEING the buildings formerly used as an office and storehouse at Rockville Centre, L. I., which are more particularly described on a certain map on file in the office of the Collector of City Revenue, Department of Finance, Room 368, Municipal Building, Borough of Manhattan.

PURSUANT to a resolution of the Commissioners of the Sinking Fund, adopted at a meeting held Nov. 16, 1916, the sale by sealed bids of the above buildings and appurtenances thereto will be held by direction of the Comptroller on

THURSDAY, DECEMBER 7, 1916,

at 11 a. m., in lots and parcels and in manner and form and at upset prices as follows:

Parcel A. North building on Parcel No. 1, Map No. 10636-Z, adjoining 72" Pipe Line between Morris ave. and Forest ave., Rockville Centre, L. I.

Parcel B. South building on Parcel No. 1, Map No. 10636-Z, adjoining 72" Pipe Line between Morris ave. and Forest ave., Rockville Centre, L. I.

Sealed bids (blank forms of which may be obtained upon application) will be received by the Comptroller at the office of the Collector of City Revenue, Room 368, Municipal Building, Borough of Manhattan, until 11 a. m. on the 7th day of Dec., 1916, and then publicly opened for the sale for removal of the above-described buildings and appurtenances thereto, and the award will be made to the highest bidder within twenty-four hours, or as soon as possible thereafter.

Each parcel must be bid for separately and will be sold in its entirety, as described in above advertisement.

Each and every bid must be accompanied by a deposit of cash or certified check in a sum equal to 25 per cent. of the amount of the bid, except that a minimum deposit of \$50 will be required with all bids, and that a deposit of \$500 will be sufficient to entitle holders to bid on any or all buildings.

Deposits of unsuccessful bidders will be returned within twenty-four hours after successful bidders have paid purchase price in full and given security, and those of successful bidders may be declared forfeited to The City of New York by the Comptroller upon the failure of the successful bidder to further comply with the requirements of the terms and conditions of the sale as set forth hereinafter.

Successful bidders will be required to pay the purchase money and deposit the required security within twenty-four hours of the receipt of notification of the acceptance of their bids.

The Comptroller reserves the right to reject any and all bids and to waive any defects or informalities in any bid should it be deemed in the interest of The City of New York to do so.

All bids must state clearly (1) the number or description of the building or buildings bid for, (2) the amount of the bid, (3) the full name and address of the bidder.

All bids must be enclosed in properly sealed envelopes, marked "Proposals to be opened Dec. 7, 1916," and must be delivered, or mailed in

time for their delivery, prior to 11 a. m. of that date to the "Collector of City Revenue, Room 368, Municipal Building, New York City," from whom any further particulars regarding the buildings to be disposed of may be obtained.

THE BUILDINGS WILL BE SOLD FOR IMMEDIATE REMOVAL ONLY, SUBJECT TO THE TERMS AND CONDITIONS PRINTED ON THE LAST PAGE OF THIS ISSUE OF THE "CITY RECORD."

EDMUND D. FISHER, Deputy and Acting Comptroller.
City of New York, Department of Finance,
Comptroller's Office, November 16, 1916. n20,d7

AT THE REQUEST OF THE COMMISSIONER of Parks for the Borough of Brooklyn, public notice is hereby given that the Commissioners of the Sinking Fund, by virtue of the powers vested in them by law, will offer for sale by sealed bids certain buildings standing upon property owned by The City of New York, acquired by it for Park purposes, in the

Borough of Brooklyn.

BEING the buildings known as 311, 313, 315 and 319 Buffalo ave., acquired as Damage Parcel No. 31 of the Lincoln Terrace Park proceeding, in the Borough of Brooklyn, which are more particularly described on a certain map on file in the office of the Collector of City Revenue, Department of Finance, Room 368, Municipal Building, Borough of Manhattan.

PURSUANT to a resolution adopted by the Commissioners of the Sinking Fund at a meeting held Nov. 16, 1916, the sale by sealed bids of the above described buildings and appurtenances thereto will be held by direction of the Comptroller on

WEDNESDAY, DECEMBER 6, 1916,

at 11 a. m., in lots and parcels and in manner and form as follows:

Parcel No. 31: Two-story frame house and rear shed No. 311 Buffalo ave. Two-story frame house and rear sheds Nos. 313-315 Buffalo ave. One-story frame building and rear shed No. 319 Buffalo ave., Brooklyn.

Sealed bids (blank forms of which may be obtained upon application) will be received by the Comptroller at the office of the Collector of City Revenue, Room 368, Municipal Building, Borough of Manhattan, until 11 a. m. on the 6th day of Dec., 1916, and then publicly opened for the sale for removal of the above-described buildings and appurtenances thereto, and the award will be made to the highest bidder within twenty-four hours, or as soon as possible thereafter.

Each parcel must be bid for separately and will be sold in its entirety, as described in above advertisement.

Each and every bid must be accompanied by a deposit of cash or certified check in a sum equal to 25 per cent. of the amount of the bid, except that a minimum deposit of \$50 will be required with all bids, and that a deposit of \$500 will be sufficient to entitle bidders to bid on any or all of the buildings.

Deposits of unsuccessful bidders will be returned within twenty-four hours after successful bidders have paid purchase price in full and given security, and those of successful bidders may be declared forfeited to The City of New York by the Comptroller upon the failure of the successful bidder to further comply with the requirements of the terms and conditions of the sale as set forth hereinafter.

Successful bidders will be required to pay the purchase money and deposit the required security within twenty-four hours of the receipt of notification of the acceptance of their bids.

The Comptroller reserves the right to reject any and all bids and to waive any defects or informalities in any bid should it be deemed in the interest of The City of New York to do so.

All bids must state clearly (1) the number or description of the building or buildings bid for, (2) the amount of the bid, (3) the full name and address of the bidder.

All bids must be enclosed in properly sealed envelopes, marked "Proposals to be opened Dec. 6, 1916," and must be delivered, or mailed in time for their delivery, prior to 11 a. m. of that date to the "Collector of City Revenue, Room 368, Municipal Building, New York City," from whom any further particulars regarding the buildings to be disposed of may be obtained.

THE BUILDINGS WILL BE SOLD FOR IMMEDIATE REMOVAL ONLY, SUBJECT TO THE TERMS AND CONDITIONS PRINTED ON THE LAST PAGE OF THIS ISSUE OF THE "CITY RECORD."

EDMUND D. FISHER, Deputy and Acting Comptroller.
City of New York, Department of Finance,
Comptroller's Office, Nov. 16, 1916. n18,d6

AT THE REQUEST OF THE PRESIDENT of the Borough of Queens, public notice is hereby given that the Commissioners of the Sinking Fund, by virtue of the powers vested in them by law, will offer for sale by sealed bids certain encroachments standing upon property owned by The City of New York, acquired by it for street opening purposes, in the

Borough of Queens.

BEING the buildings, parts of buildings, etc., standing within the lines of St. Felix ave., from Cypress ave. to Walter st., in the Borough of Queens, which are more particularly described on a certain map on file in the office of the Collector of City Revenue, Department of Finance, Room 368, Municipal Building, Borough of Manhattan.

PURSUANT to a resolution of the Commissioners of the Sinking Fund adopted at a meeting held Nov. 2, 1916, the sale by sealed bids at the upset or minimum prices named in the description of each parcel of the above buildings and appurtenances thereto will be held by direction of the Comptroller on

FRIDAY, DECEMBER 1, 1916,

at 11 a. m., in lots and parcels, and in manner and form, and at upset prices as follows:

Parcel No. 28: Part of one and one-half story frame house 18 St. Felix ave. Cut 3.24 feet on west side by 3.45 feet on east side. Upset price, \$20.

Parcel No. 31: Part of two-story frame house 21 St. Felix ave. Cut 3.97 feet on west side by 3.95 feet on east side. Upset price, \$25.

Parcel No. 32: Part of one and one-half story frame house No. 22 St. Felix ave. Cut 3.8 feet on west side by 3.82 feet on east side. Upset price, \$5.00.

Parcel No. 37: Part of steps of one-story frame house. Upset price, \$2.

Parcel No. 38: Part of one-story frame house 23 St. Felix ave. Cut 3.55 feet on west side by 3.45 feet on east side. Upset price, \$5.

Parcel No. 46: Part of one-story frame house 31 St. Felix ave. Cut 5.16 feet on west side by 5.14 feet on east side. Upset price, \$10.

Sealed bids (blank forms of which may be obtained upon application) will be received by the Comptroller at the office of the Collector of City Revenue, Room 368, Municipal Building, Borough of Manhattan, until 11 a. m. on the 1st day of Dec., 1916, and then publicly opened for the sale for removal of the above-described buildings and appurtenances thereto, and the award will be made to the highest bidder within twenty-four hours, or as soon as possible thereafter.

Each parcel must be bid for separately and will be sold in its entirety, as described in above advertisement.

Each and every bid must be accompanied by a deposit of cash or certified check in a sum equal to 25 per cent. of the amount of the bid, except that a minimum deposit of \$50 will be required

with all bids, and that a deposit of \$500 will be sufficient to entitle bidders to bid on any or all of the buildings.

Deposits of unsuccessful bidders will be returned within twenty-four hours after successful bidders have paid purchase price in full and given security, and those of successful bidders may be declared forfeited to The City of New York by the Comptroller upon the failure of the successful bidder to further comply with the requirements of the terms and conditions of the sale as set forth hereinafter.

Successful bidders will be required to pay the purchase money and deposit the required security within twenty-four hours of the receipt of notification of the acceptance of their bids.

The Comptroller reserves the right to reject any and all bids and to waive any defects or informalities in any bid should it be deemed in the interest of The City of New York to do so.

All bids must state clearly (1) the number or description of the building or buildings bid for, (2) the amount of the bid, (3) the full name and address of the bidder.

All bids must be inclosed in properly sealed envelopes, marked "Proposals to be opened December 1, 1916," and must be delivered, or mailed in time for their delivery, prior to 11 a. m. of that date to the "Collector of City Revenue, Room 368, Municipal Building, New York City," from whom any further particulars regarding the buildings to be disposed of may be obtained.

THE BUILDINGS WILL BE SOLD FOR IMMEDIATE REMOVAL ONLY, SUBJECT TO THE TERMS AND CONDITIONS PRINTED ON THE LAST PAGE OF THIS ISSUE OF THE "CITY RECORD."

WM. A. PRENDERGAST, Comptroller.
City of New York, Department of Finance,
Comptroller's Office, Nov. 8, 1916. n14,d1

Sureties on Contracts.

UNTIL FURTHER NOTICE SURETY COMPANIES will be accepted as sufficient upon the following contracts to the amounts named:

Supplies of Any Description, Including Gas and Electricity.

One company on a bond up to \$50,000.
When such company is authorized to write that amount as per letter of Comptroller to the surety companies, dated Jan. 1, 1914.

Construction.
One company on a bond up to \$25,000.
Including regulating, grading, paving, sewers, maintenance, dredging, construction of parks, parkways, docks, buildings, bridges, tunnels, aqueducts, repairs, heating, ventilating, plumbing, etc.

When such company is authorized to write that amount as per letter of Comptroller to the surety companies, dated Jan. 1, 1914.

Asphalt, Asphalt Block and Wood Block Paving.

Two companies will be required on any and every bond up to amount authorized by letter of Comptroller to the surety companies, dated Jan. 1, 1914.

WILLIAM A. PRENDERGAST, Comptroller.

BOROUGH OF QUEENS.

Proposals.

SEALED BIDS OR ESTIMATES WILL BE received by the President of the Borough of Queens at 4th floor, Queens Subway Building, 68 Hunters Point ave., L. I. City, until 11 a. m. on

FRIDAY, DECEMBER 1, 1916.
NO. 1: FOR THE CONSTRUCTION OF A SEWER AND APPURTENANCES IN DECATUR ST. FROM WYCKOFF AVE. TO CYPRESS AVE., SECOND WARD OF THE BOROUGH OF QUEENS.

The engineer's estimate of the quantities is as follows:

796 linear feet 12" vitrified pipe sewer.
6 manholes, complete.
57 six-inch spurs on 12-inch vitrified pipe sewer.

400 linear feet six-inch vitrified pipe for house connection drains.

The time allowed for completing the above work will be twenty-five (25) working days.

The amount of security required will be One Thousand (\$1,000) Dollars.

NO. 2: FOR THE CONSTRUCTION OF A SEWER AND APPURTENANCES IN EDISON PL. FROM CENTRAL AVE. TO ED-SALL AVE., SECOND WARD OF THE BOROUGH OF QUEENS.

The engineer's estimate of the quantities is as follows:

502 linear feet 12-inch vitrified pipe sewer.
35 linear feet 12-inch vitrified pipe sewer, including concrete cradle.
5 manholes, complete.
32 six-inch spurs on 12-inch vitrified pipe sewer.

96 linear feet six-inch vitrified pipe for house connection drains.

The time allowed for completing the above work will be twenty (20) working days.

The amount of security required will be Six Hundred and Fifty (\$650) Dollars.

NO. 3: FOR THE CONSTRUCTION OF A SEWER AND APPURTENANCES IN GRAND AVE. FROM DITMARS AVE. TO MCINTOSH ST.; BUTLER ST. FROM GRAND AVE. TO LYON AVE.; CURTIS ST. FROM GRAND AVE. TO LYON AVE.; GILMORE ST. FROM GRAND AVE. TO LYON AVE., SECOND WARD OF THE BOROUGH OF QUEENS.

The engineer's estimate of the quantities is as follows:

500 linear feet 2' 6" plain concrete sewer.
1,025 linear feet 2' 6" plain concrete sewer.
5 linear feet 22" vitrified pipe sewer.
5 linear feet 20" vitrified pipe sewer.
1,470 linear feet 12" vitrified pipe sewer.
870 linear feet 12" vitrified pipe sewer, including concrete cradle.

28 manholes, complete.

112 six-inch spurs on plain concrete sewer.

61 six-inch spurs on 12" vitrified pipe sewer.

70 linear feet risers for house connections, including Y's.

16 basin manholes (new type), complete.

22 inlets (New type), complete.

475 linear feet 12" vitrified pipe for basin connections.

330 linear feet 10" vitrified pipe for basin connections.

432 linear feet 6" vitrified pipe for house connection drains.

5 cubic yards concrete, Class "A," exclusive of concrete shown on plan.

The time allowed for completing the above work will be one hundred (100) working days.

The amount of security required will be Nine Thousand (\$9,000) Dollars.

NO. 4: FOR THE CONSTRUCTION OF A SEWER AND APPURTENANCES IN NOTT AVE. FROM THE EAST RIVER TO HANCOCK ST., FIRST WARD, BOROUGH OF QUEENS.

The engineer's estimate of the quantities is as follows:

143 linear feet 5' 6" wood stave pipe sewer, including gate at outlet, supports for wooden pipe and concrete in crib piers.

168 linear feet 5' 6" reinforced concrete sewer on crib.

782 linear feet 5' 6" reinforced concrete sewer on piles, including bolts, nuts, washers, etc.

147 linear feet 5' 6" reinforced concrete sewer.

4 manholes, complete.

1 junction chamber at Vernon ave. and Nott ave., complete.

1 junction chamber at Hancock st. and Nott ave., complete.

1 cleaning shaft, complete.

50 six-inch spurs, 24" long, on concrete sewer.

1 basin manhole, complete.

3 inlets, complete.

70 linear feet 12-inch vitrified pipe for basin connections.

30 linear feet 10-inch vitrified pipe for basin connections.

60 linear feet 6-inch vitrified pipe for house connections.

13,000 linear feet of piles.

37,000 feet Board Measure timber for foundation.

10,000 feet Board Measure timber for bracing and sheet piling.

50 cubic yards rock, excavated and removed.

1,000 pounds structural steel, including bolts, nuts, spikes and washers, exclusive of structural steel shown on plan.

1,000 pounds Reinforcement Steel, exclusive of steel shown on plan.

200 cubic yards Class "A" concrete, exclusive of concrete shown on plan.

The time allowed for completing the above work will be ninety (90) working days.

The amount of security required will be Sixteen Thousand (\$16,000) Dollars.

NO. 5: FOR THE CONSTRUCTION OF A SEWER AND APPURTENANCES IN HULL AVE. FROM MAURICE AVE. TO WILLOW AVE.; WILLOW AVE. FROM JAY AVE. TO GRAND ST.; HULL AVE. FROM WILLOW AVE. TO HAMILTON PL.; HAMILTON PL. FROM HULL AVE. TO GRAND ST.; GRAND ST. FROM HAMILTON PL. TO MONTEVERDE AVE., SECOND WARD OF THE BOROUGH OF QUEENS.

The engineer's estimate of the quantities is as follows:

974 linear feet 6' 0" reinforced concrete sewer.

325 linear feet 5' 6" reinforced concrete sewer.

686 linear feet 3' 0" reinforced concrete sewer.

245 linear feet 3' 9" plain concrete sewer.

265 linear feet 3' 6" plain concrete sewer.

380 linear feet 3' 3" plain concrete sewer.

1,250 linear feet 3' 0" plain concrete sewer.

1,050 linear feet 2' 6" plain concrete sewer.

49 linear feet 24" vitrified pipe sewer.

296 linear feet 22" vitrified pipe sewer.

380 linear feet 18" vitrified pipe sewer.

57 linear feet 12" vitrified pipe sewer.

39 manholes, complete.

1 cleaning shaft, complete.

23 basin manholes (New type), complete.

35 inlets (New type), complete.

575 linear feet 12" vitrified pipe for basin connections.

510 linear feet 10" vitrified pipe for basin connections.

272 six-inch spurs, 24" long, on concrete sewers.

13 six-inch spurs on 22" vitrified pipe sewers.

24 six-inch spurs on 18" vitrified pipe sewers.

36 linear feet risers.

2,674 linear feet 6" vitrified pipe for house connection drains.

5,000 linear feet piles.

15,000 feet Board Measure foundation timber.

2,000 pounds structural steel, including bolts, nuts and washers.

2,000 feet Board Measure timber for sheeting and bracing.

25 cubic yards Class "A" concrete, not shown on plan.

1,000 pounds reinforcing steel, not shown on plan.

6,000 cubic yards fill for sewer embankment.

1,500 linear feet wooden fence.

1 junction chamber at Willow ave. and Hull ave. (South).

1 junction chamber at Willow ave. and Hull ave. (North).

1 junction chamber at Willow ave. and Jay ave.

1 junction chamber at Willow ave. and Maspeth ave.

1 drop chamber at Hull ave. and Remsen pl.

1 junction chamber at Hull ave. and Hamilton pl.

1 junction chamber at Hamilton pl. and Grand st.

1 junction chamber at Grand st., near Willow ave.

60 linear feet 24" corrugated culvert pipe.

The time allowed for completing the above work will be two hundred and fifty (250) working days.

The amount of security required will be Thirty-one Thousand (\$31,000) Dollars.

NO. 6: FOR THE CONSTRUCTION OF A SEWER AND APPURTENANCES IN McPHERSON (SLOCUM) ST. FROM CORNELIA ST. TO CATALPA AVE., SECOND WARD OF THE BOROUGH OF QUEENS.

The engineer's estimate of the quantities is as follows:

643 linear feet 12-inch vitrified pipe sewer.

5 manholes, complete.

39 six-inch spurs on 12-inch vitrified pipe sewer.

464 linear feet six-inch vitrified pipe for house connection drains.

The time allowed for completing the above work will be twenty-five (25) working days.

The amount of security required will be Eight Hundred (\$800) Dollars.

NO. 7: FOR THE CONSTRUCTION OF A SEWER AND APPURTENANCES IN ROBINSON AVE. FROM OAK AVE. TO LARCH AVE.; NARCISSE ST. FROM ROBINSON AVE. TO PHILLIPS AVE.; PHILLIPS AVE. FROM NARCISSE ST. TO QUEENS AVE., THIRD WARD OF THE BOROUGH OF QUEENS.

The engineer's estimate of the quantities is as follows:

10 linear feet 12-inch vitrified pipe sewer.

5 linear feet 15-inch vitrified pipe sewer.

1,108 linear feet 18-inch vitrified pipe sewer.

504 linear feet 20-inch vitrified pipe sewer.

261 linear feet 24-inch vitrified pipe sewer.

239 linear feet 2' 6" plain concrete sewer.

18 manholes, complete.

1 junction chamber at Robinson ave. and Oak ave., complete.

11 basin manholes (New type), complete.

16 inlets (New type), complete.

300 linear feet 12-inch vitrified pipe for basin connections.

240 linear feet 10-inch vitrified pipe for basin connections.

4 spurs on 2' 6" plain concrete sewer, 24 inches long.

16 spurs on 24-inch vitrified pipe sewer.

23 spurs on 20-inch vitrified pipe sewer.

53 spurs on 18-inch vitrified pipe sewer.

112 linear feet six-inch vitrified pipe for house connection drains.

5 cubic yards Class "A" Concrete, exclusive of concrete shown on plan.

The time allowed for completing the above work will be seventy-five (75) working days.

The amount of security required will be Forty-seven Hundred (\$4,700) Dollars.

NO. 8: FOR THE CONSTRUCTION OF A SEWER AND APPURTENANCES IN FOREST PARKWAY FROM JAMAICA AVE. TO ASHLAND ST.; FERRY ST. FROM FOREST PARKWAY TO FERRY ST., FOURTH WARD OF THE BOROUGH OF QUEENS.

The engineer's estimate of the quantities is as follows:

216 linear feet 22-inch vitrified pipe sewer.

451 linear feet 20-inch vitrified pipe sewer.

250 linear feet 18-inch vitrified pipe sewer.

2,645 linear feet 12-inch vitrified pipe sewer.

26 manholes, complete.

11 six-inch spurs on 22" vitrified pipe sewer.

27 six-inch spurs on 20-inch vitrified pipe sewer.

18 six-inch spurs on 18-inch vitrified pipe sewer.

151 six-inch spurs on 12-inch vitrified pipe sewer.

1,126 linear feet 6-inch vitrified pipe for house connection drains.

45 linear feet 12" vitrified pipe for basin spurs.

The time allowed for completing the above work will be one hundred (100) working days.

The amount of security required will be Five Thousand (\$5,000) Dollars.

NO. 9: FOR THE CONSTRUCTION OF A SEWER AND APPURTENANCES IN CHAFFEE (SHERMAN) ST. FROM CORNELIA ST. TO CATALPA AVE., SECOND WARD OF THE BOROUGH OF QUEENS.

The engineer's estimate of the quantities is as follows:

645 linear feet 12-inch vitrified pipe sewer.

5 manholes, complete.

36 six-inch spurs on 12-inch vitrified pipe sewer.

256 linear feet six-inch vitrified pipe for house connection drains.

The time allowed for completing the above work will be twenty-five (25) working days.

The amount of security required will be Seven Hundred (\$700) Dollars.

NO. 10: FOR THE CONSTRUCTION OF A SEWER AND APPURTENANCES IN KIMBALL AVE. FROM GREENWOOD AVE. TO STOOTHOFF AVE.; CHESTNUT ST. FROM KIMBALL AVE. TO JEROME AVE., AND IN CEDAR AVE. FROM KIMBALL AVE. TO JEROME AVE., FOURTH WARD OF THE BOROUGH OF QUEENS.

The engineer's estimate of the quantities is as follows:

244 linear feet 2' 6" plain concrete sewer.

250 linear feet 24" vitrified pipe sewer.

1,536 linear feet 12" vitrified pipe sewer.

16 manholes, complete.

8 basin manholes (New type), complete.

11 inlets (New type), complete.

220 linear feet 12" vitrified pipe for basin connections.

165 linear feet 10" vitrified pipe for basin connections.

18 six-inch spurs, 24" long, on concrete sewers.

20 six-inch spurs on 24" vitrified pipe sewer.

125 six-inch spurs on 12" vitrified pipe sewer.

640 linear feet 6" vitrified pipe for house connection drains.

5 cubic yards concrete, Class "A," exclusive of concrete shown on plan.

The time allowed for completing the above work will be seventy (70) working days.

The amount of security required will be Thirty-five Hundred (\$3,500) Dollars.

NO. 11: FOR THE COMPLETION OF THE CONTRACT OF ERNEST A. WEISS, DATE JUNE 26, 1916, FOR THE CONSTRUCTION OF A SEWER AND APPURTENANCES IN MAURE AVE. FROM WISNER PL. TO METROPOLITAN AVE.; IN JAMAICA AVE. FROM NORTH VINE ST. TO ELLSWORTH AVE.; IN RIDGEWOOD AVE. FROM MAURE AVE. TO NORTH CURTIS AVE., FOURTH WARD OF THE BOROUGH OF QUEENS.

The engineer's estimate of the quantities is as follows:

252 linear feet 6' 6" reinforced concrete sewer.

568 linear feet 3' 6" reinforced concrete sewer.

802 linear feet 4' 0" reinforced concrete sewer.

1,000 linear feet 3' 6" plain concrete sewer.

412 linear feet 3' 3" plain concrete sewer.

972 linear feet 2' 9" plain concrete sewer.

270 linear feet 22" vitrified pipe sewer.

253 linear feet 20" vitrified pipe sewer.

302 linear feet 18" vitrified pipe sewer.

346 linear feet 15" vitrified pipe sewer.

1,002 linear feet 12" vitrified pipe sewer.

44 manholes, complete.

27 single receiving basins, complete.

1 double receiving basin, complete.

800 linear feet 12" vitrified pipe for basin connections.

20 linear feet 10" vitrified pipe for basin connections.

256 six-inch spurs, 24" long, on concrete sewers.

2 six-inch spurs on 22" vitrified pipe sewer.

15 six-inch spurs on 20" vitrified pipe sewer.

18 six-inch spurs on 18" vitrified pipe sewer.

20 six-inch spurs on 15" vitrified pipe sewer.

75 six-inch spurs on 12" vitrified pipe sewer.

4,515 linear feet 6" vitrified pipe for house connections.

1 junction chamber at Wisner pl. and Maure ave., complete.

1 junction chamber at Ridgewood ave. and Maure ave., complete.

1 junction chamber at Jamaica ave. and Maure ave. (South Side), complete.

1 junction chamber at Jamaica ave. and Maure ave. (North Side), complete.

1 junction chamber at Metropolitan ave. and Maure ave., complete.

1 junction chamber at Jamaica ave. and North Villa ave., complete

OUTLET SEWERS, STORM OUTLET SEWERS AND THE FORCE MAIN IN AVENUE "V" BETWEEN THE WESTERLY LINE OF W. 11TH ST. AND THE EASTERLY LINE OF W. 10TH ST. TOGETHER WITH ALL SANITARY OUTLET SEWERS, STORM OUTLET SEWERS AND THE FORCE MAIN AND THE SEWAGE PUMPING STATION, AND ALL APPURTENANCES WITHIN THE PARCEL OF LAND BETWEEN W. 10TH ST. AND W. 11TH ST., AND BETWEEN AVENUE "V" AND A LINE PARALLEL THEREWITH, AND 200 FEET SOUTHERLY THEREFROM.

THE WORK TO BE PERFORMED AND MATERIALS TO BE SUPPLIED ARE AS FOLLOWS: FURNISHING AND DELIVERING ALL LABOR AND MATERIALS OF EVERY KIND AND DESCRIPTION AND CONSTRUCTING COMPLETE THE HEATING EQUIPMENT OF THE SEWAGE PUMPING STATION, INCLUDING THE SUPERSTRUCTURE OF THE PUMP WELL, SCREEN AND GRIT CHAMBER, ON THE SOUTHERLY SIDE OF AVENUE "V" BETWEEN W. 10TH ST. AND W. 11TH ST., BOROUGH OF BROOKLYN, CITY OF NEW YORK.

The time allowed for the completion of the work and the full performance of the contract will be sixty (60) working days.

The amount of security required will be Fifty Hundred Dollars (\$1,500).

NO. 2. FOR FURNISHING ALL LABOR AND MATERIAL REQUIRED FOR CONSTRUCTING COMPLETE ALL PLUMBING, GAS PIPING AND FITTINGS FOR THE SEWAGE PUMPING STATION, SECTION 2B OF SANITARY OUTLET SEWERS, STORM OUTLET SEWERS AND THE FORCE MAIN IN AVENUE "V" BETWEEN THE WESTERLY LINE OF W. 11TH ST. AND THE EASTERLY LINE OF W. 10TH ST., TOGETHER WITH ALL SANITARY OUTLET SEWERS, STORM OUTLET SEWERS AND THE FORCE MAIN AND THE SEWAGE PUMPING STATION, AND ALL APPURTENANCES WITHIN THE PARCEL OF LAND BETWEEN W. 10TH ST. AND W. 11TH ST., AND BETWEEN AVENUE "V" AND A LINE PARALLEL THEREWITH, AND 200 FEET SOUTHERLY THEREFROM.

THE WORK TO BE PERFORMED AND MATERIALS TO BE SUPPLIED ARE AS FOLLOWS: FURNISHING AND DELIVERING ALL LABOR AND MATERIALS OF EVERY KIND AND DESCRIPTION AND ERECTING AND CONSTRUCTING COMPLETE ALL PLUMBING, GAS PIPING AND FITTINGS FOR THE SEWAGE PUMPING STATION, INCLUDING THE SUPERSTRUCTURE OF THE PUMP WELL, SCREEN AND GRIT CHAMBER ON THE SOUTHERLY SIDE OF AVENUE "V" BETWEEN W. 10TH ST. AND W. 11TH ST., BOROUGH OF BROOKLYN, CITY OF NEW YORK.

The time allowed for the completion of the work and the full performance of the contract will be sixty (60) working days.

The amount of security required will be One Thousand Dollars (\$1,000).

NO. 3. FOR FURNISHING ALL LABOR AND MATERIAL REQUIRED FOR CONSTRUCTING COMPLETE ALL PLUMBING, GAS PIPING AND FITTINGS FOR THE SEWAGE PUMPING STATION, SECTION 2A OF "STORM SEWERS AND SANITARY SEWERS IN MASPETH AVE. FROM NEWTOWN CREEK TO VANDERVOORT AVE.; SANITARY SEWER IN MASPETH AVE. FROM VANDERVOORT AVE. TO MORGAN AVE.; COMBINED SEWERS IN MASPETH AVE. FROM MORGAN AVE. TO CONSELVEA ST.; IN CONSELVEA ST. FROM MASPETH AVE. TO HUMBOLDT ST.; STORM SEWER IN GARDNER AVE. FROM MASPETH AVE. TO THE WEST BRANCH OF NEWTOWN CREEK, KNOWN AS ENGLISH KILLS, AND SIPHON UNDER NEWTOWN CREEK AT MASPETH AVE. FROM THE BOROUGH OF BROOKLYN TO THE BOROUGH OF QUEENS, TOGETHER WITH A PUMPING STATION AND ALL APPURTENANCES, TO BE LOCATED ON THE SITE TO BE ACQUIRED BY THE CITY ON THE EASTERLY SIDE OF MORGAN AVE. BETWEEN MASPETH AVE. AND BULLION ST., AND A FORCE MAIN AND ALL APPURTENANCES AT MASPETH AND MORGAN AVES."

THE WORK TO BE PERFORMED AND MATERIALS TO BE SUPPLIED ARE AS FOLLOWS: FURNISHING AND DELIVERING ALL LABOR AND MATERIALS OF EVERY KIND AND DESCRIPTION AND CONSTRUCTING COMPLETE THE PLUMBING AND GAS FITTING FOR THE SEWAGE PUMPING STATION, INCLUDING THE TWO BUILDINGS, ON THE EASTERLY SIDE OF MORGAN AVE. BETWEEN MASPETH AVE. AND BULLION ST., BOROUGH OF BROOKLYN, CITY OF NEW YORK.

The time allowed for the completion of the work and the full performance of the contract will be sixty (60) consecutive working days.

The amount of security required will be One Thousand Dollars (\$1,000).

NO. 4. FOR FURNISHING ALL LABOR AND MATERIAL REQUIRED FOR CONSTRUCTING COMPLETE THE HEATING EQUIPMENT OF THE SEWAGE PUMPING STATION, SECTION 2B OF "STORM SEWERS AND SANITARY SEWERS IN MASPETH AVE. FROM NEWTOWN CREEK TO VANDERVOORT AVE.; SANITARY SEWER IN MASPETH AVE. FROM VANDERVOORT AVE. TO MORGAN AVE.; COMBINED SEWERS IN MASPETH AVE. FROM MORGAN AVE. TO CONSELVEA ST.; IN CONSELVEA ST. FROM MASPETH AVE. TO HUMBOLDT ST.; STORM SEWER IN GARDNER AVE. FROM MASPETH AVE. TO THE WEST BRANCH OF NEWTOWN CREEK, KNOWN AS ENGLISH KILLS, AND SIPHON UNDER NEWTOWN CREEK AT MASPETH AVE. FROM THE BOROUGH OF BROOKLYN TO THE BOROUGH OF QUEENS, TOGETHER WITH A PUMPING STATION AND ALL APPURTENANCES, TO BE LOCATED ON THE SITE TO BE ACQUIRED BY THE CITY ON THE EASTERLY SIDE OF MORGAN AVE. BETWEEN MASPETH AVE. AND BULLION ST., AND A FORCE MAIN AND ALL APPURTENANCES AT MASPETH AND MORGAN AVES."

THE WORK TO BE PERFORMED AND MATERIALS TO BE SUPPLIED ARE AS FOLLOWS: FURNISHING AND DELIVERING ALL LABOR AND MATERIALS OF EVERY KIND AND DESCRIPTION AND CONSTRUCTING COMPLETE THE HEATING EQUIPMENT OF THE SEWAGE PUMPING STATION, INCLUDING THE TWO BUILDINGS, ON THE EASTERLY SIDE OF MORGAN AVE. BETWEEN MASPETH AVE. AND BULLION ST., BOROUGH OF BROOKLYN, CITY OF NEW YORK.

The time allowed for the completion of the work and the full performance of the contract will be sixty (60) consecutive working days.

The amount of security required will be Fifty Hundred Dollars (\$1,500).

The bids will be compared and the contract awarded at a lump or aggregate sum for each contract.

Blank forms and further information may be

obtained and the plans and drawings may be seen at the office of the Bureau of Sewers, Brooklyn, 215 Montague st., Brooklyn.

Dated Nov. 14, 1916. n23,d6

See General Instructions to Bidders on last page, last column, of the "City Record."

DEPARTMENT OF TAXES AND ASSESSMENTS.

PROPERTY OWNERS, NOTICE!

The annual Record of the Assessed Valuation of Real Estate in the City of New York for 1917 will be open for inspection, examination, and correction from

OCTOBER 2 until, but not including, NOVEMBER 16, 1916.

The annual Record of Assessed Valuation of Personal Estate for the City of New York for 1917 will be open for inspection, examination and correction from

OCTOBER 2 until, but not including, DECEMBER 1, 1916.

During the time the books are open for public inspection application may be made to the Department of Taxes and Assessments by any person or corporation claiming to be aggrieved by the assessed valuation to have it corrected.

Applications for the reduction of Real Estate assessments must be made in writing and should be upon blanks furnished by the Department.

Applications for the correction of the Personal assessments of corporations must be filed at the main office in the Borough of Manhattan.

Applications in relation to the assessed valuation of Personal Estate must be made by the person assessed at the office of the Department, in the Borough where such person resides, and in case of a non-resident carrying on business in the City of New York, at the office of the Department in the Borough where such place of business is located, between the hours of 10 a. m. and 2 p. m., except on Saturdays, when all applications must be made between 10 a. m. and 12 noon.

Location of Offices.

Manhattan—Main Office, Municipal Building, Ninth Floor.

Brooklyn—Bergen Building, Tremont and Arthur

Brooklyn—Offerman Building, Duffield and Fulton sts.

Queens—Court House Square, L. I. City.

Richmond—Borough Hall, New Brighton, S. I.

LAWSON PURDY, President; JOHN J. HALERAN, CHAS. T. WHITE, COLLIN H. WOODWARD, ARDOLPH L. KLINE, FRED. ERIC B. SHIPLEY, JOHN J. KNEWITZ, Commissioners.

DEPARTMENT OF EDUCATION.

Proposals.

SEALED BIDS OR ESTIMATES WILL BE received by the Superintendent of School Buildings at the office of the Department of Education, Park ave. and 59th st., Manhattan, until 11 a. m., on

MONDAY, DECEMBER 11, 1916,

Borough of Brooklyn.

FOR ITEM 1 GENERAL CONSTRUCTION; ALSO ITEM 2 PLUMBING AND DRAINAGE, FOR ERECTING RETAINING WALL, FORMING NEW COAL ROOM, ETC., AT BUSHWICK HIGH SCHOOL, ON THE SOUTHERLY SIDE OF IRVING AVE., ABOUT 260 FEET WEST OF PUTNAM AVE., BOROUGH OF BROOKLYN.

The time allowed to complete the whole work on each item will be ninety (90) consecutive working days, as provided in the contract.

The amount of security required is as follows: Item 1, \$10,000; Item 2, \$300.

The deposit accompanying bid on each item shall be five per cent. of the amount of security.

A separate proposal must be submitted for each item and separate awards will be made thereon.

Blank forms, plans and specifications may be obtained or seen at the office of the Superintendent, at Estimating Room, 9th floor, Hall of the Board of Education, Park ave. and 59th st., Manhattan, also at Branch Office, 131 Livingston st., Brooklyn.

C. B. J. SNYDER, Superintendent of School Buildings.

Dated Nov. 28, 1916. n28,d11

See General Instructions to Bidders on last page, last column, of the "City Record."

SEALED BIDS OR ESTIMATES WILL BE received by the Superintendent of School Buildings at the office of the Department of Education, Park ave. and 59th st., Manhattan, until 11 a. m., on

MONDAY, DECEMBER 11, 1916,

Borough of Queens.

FOR FIRE PROTECTION WORK AT PUBLIC SCHOOL 36, CENTRAL AVE. AND EVERETT ST., ST. ALBANS, BOROUGH OF QUEENS.

The time allowed to complete the whole work will be fifty-five (55) consecutive working days, as provided in the contract.

The amount of security required is Eight Hundred Dollars (\$800).

The deposit accompanying bid shall be five per cent. of the amount of security.

Blank forms, plans and specifications may be obtained or seen at the office of the Superintendent, at Estimating Room, 9th floor, Hall of the Board of Education, Park ave. and 59th st., Manhattan, also at Branch Office, 69 Broadway, Flushing, Queens.

C. B. J. SNYDER, Superintendent of School Buildings.

Dated Nov. 28, 1916. n28,d11

See General Instructions to Bidders on last page, last column, of the "City Record."

SEALED BIDS OR ESTIMATES WILL BE received by the Superintendent of School Buildings at the office of the Department of Education, Park ave. and 59th st., Manhattan, until 11 a. m., on

MONDAY, DECEMBER 11, 1916,

Borough of Richmond.

FOR FIRE PROTECTION WORK AT PUBLIC SCHOOL 5, AMBOY RD., HUGUENOT, PUBLIC SCHOOL 13, PENNSYLVANIA AVE., ROSEBANK, AND PUBLIC SCHOOL 14, BROAD AND BROOK STS., STAPLETON, BOROUGH OF RICHMOND.

The time allowed to complete the whole work on each school will be fifty-five (55) consecutive working days, as provided in the contract.

The amount of security required is as follows: P. S. 5, \$400; P. S. 13, \$500; P. S. 14, \$600.

The deposit accompanying bid on each School shall be five per cent. of the amount of security.

A separate proposal must be submitted for each school and separate awards will be made thereon.

Blank forms, plans and specifications may be obtained or seen at the office of the Superintendent, at Estimating Room, 9th floor, Hall of the Board of Education, Park ave. and 59th st., Manhattan, and also at Borough Hall, New Brighton, Richmond.

C. B. J. SNYDER, Superintendent of School Buildings.

Dated Nov. 28, 1916. n28,d11

See General Instructions to Bidders on last page, last column, of the "City Record."

SEALED BIDS OR ESTIMATES WILL BE received by the Superintendent of School Buildings at the office of the Department of Education, Park ave. and 59th st., Manhattan, until 11 a. m., on

MONDAY, DECEMBER 11, 1916,

Borough of Richmond.

FOR FIRE PROTECTION WORK AT PUBLIC SCHOOL 5, AMBOY RD., HUGUENOT, PUBLIC SCHOOL 13, PENNSYLVANIA AVE., ROSEBANK, AND PUBLIC SCHOOL 14, BROAD AND BROOK STS., STAPLETON, BOROUGH OF RICHMOND.

The time allowed to complete the whole work on each school will be fifty-five (55) consecutive working days, as provided in the contract.

The amount of security required is as follows: P. S. 5, \$400; P. S. 13, \$500; P. S. 14, \$600.

The deposit accompanying bid on each School shall be five per cent. of the amount of security.

A separate proposal must be submitted for each school and separate awards will be made thereon.

Blank forms, plans and specifications may be obtained or seen at the office of the Superintendent, at Estimating Room, 9th floor, Hall of the Board of Education, Park ave. and 59th st., Manhattan, and also at Borough Hall, New Brighton, Richmond.

C. B. J. SNYDER, Superintendent of School Buildings.

Dated Nov. 28, 1916. n28,d11

See General Instructions to Bidders on last page, last column, of the "City Record."

SEALED BIDS OR ESTIMATES WILL BE received by the Superintendent of School Buildings at the office of the Department of Education, Park ave. and 59th st., Manhattan, until 11 a. m., on

MONDAY, DECEMBER 11, 1916,

Borough of The Bronx.

FOR ITEM 1, GENERAL CONSTRUCTION OF ADDITION TO PUBLIC SCHOOL 32,

SEALED BIDS OR ESTIMATES WILL BE received by the Superintendent of School Buildings at the office of the Department of Education, Park ave. and 59th st., Manhattan, until 11 a. m., on

MONDAY, DECEMBER 11, 1916,

Borough of The Bronx.

FOR FIRE PROTECTION WORK AT PUBLIC SCHOOLS 28 AND 29, ALSO ALTERATIONS AND SANITARY WORK FOR DUPLICATE SCHOOL PLAN AT PUBLIC SCHOOLS 30 AND 43, BOROUGH OF THE BRONX.

The time allowed to complete the whole work on each school and item will be seventy-five (75) consecutive working days, as provided in the contract.

The amount of security required is as follows: P. S. 28, \$800; P. S. 29, \$2,000; P. S. 30, \$3,600; P. S. 43, Item 1, \$1,000; P. S. 43, Item 2, \$400.

The deposit accompanying bid on each school or item shall be five per cent. of the amount of security.

A separate proposal must be submitted for each school and item and separate awards will be made thereon.

Blank forms, plans and specifications may be obtained or seen at the office of the Superintendent, at Estimating Room, 9th floor, Hall of the Board of Education, Park ave. and 59th st., Manhattan.

C. B. J. SNYDER, Superintendent of School Buildings.

Dated Nov. 28, 1916. n28,d11

See General Instructions to Bidders on last page, last column, of the "City Record."

SEALED BIDS OR ESTIMATES WILL BE received by the Superintendent of School Supplies at the office of the Department of Education, Park ave. and 59th st., Manhattan, until 11 a. m., on

FRIDAY, DECEMBER 8, 1916,

FOR FURNISHING, DELIVERING AND INSTALLING IN LECTURE CENTERS, IN GREATER NEW YORK, FIVE (5) COMPLETE ELECTRIC DOUBLE DISSOLVING COMBINATION, STEREOPTICON LANTERNS, WITH POWER'S NO. 6 MOTION PICTURE MECHANISM, OR EQUAL.

The time for the delivery of the articles, materials and supplies and the performance of the contract is by or before Dec. 31, 1916.

The amount of security required for the faithful performance of the contract is thirty (30%) per cent. of the amount of the contract.

No bid will be considered unless it is accompanied by a deposit. Such deposit shall be in an amount not less than one and one-half (1½%) per cent. of the total amount of the bid.

The bidder will state the price of each item or article contained in the specifications or schedules herein contained or hereto annexed, by which the bids will be tested. Award will be made to the lowest bidder for the entire contract.

Delivery will be required to be made at the time and in the manner and in such quantities as may be directed.

Bids must be submitted in duplicate, each in a separate envelope.

Blank forms and further information may be obtained at the office of the Superintendent of School Supplies, Board of Education, Manhattan, Park ave. and 59th st., Manhattan.

PATRICK JONES, Superintendent of School Supplies.

Dated Nov. 25, 1916. n25,d8

See General Instructions to Bidders on last page, last column, of the "City Record."

SEALED BIDS OR ESTIMATES WILL BE received by the Superintendent of School Supplies at the office of the Department of Education, Park ave. and 59th st., Manhattan, until 11 a. m., on

WEDNESDAY, DECEMBER 6, 1916,

FOR FURNISHING AND DELIVERING TEXT-BOOKS, CHARTS, ETC., FOR THE DAY AND EVENING HIGH SCHOOLS AND DAY AND EVENING ELEMENTARY SCHOOLS OF THE CITY OF NEW YORK.

The time for the delivery of the articles, materials and supplies and the performance of the contract is by or before Dec. 31, 1919, as provided in the contract.

The amount of security required is thirty (30%) per cent. of the amount of the contract.

No bid will be considered unless it is accompanied by a deposit. Such deposit shall be in an amount not less than one and one-half (1½%) per cent. of the total amount of the bid.

The bidder will state the price of each item or article contained in the specifications or schedules herein contained or hereto annexed, by which the bids will be tested. Award will be made to the lowest bidder on each item.

Delivery will be required to be made at the time and in the manner and in such quantities as may be directed.

Bids must be submitted in duplicate, each in a separate envelope.

Blank forms and further information may be obtained at the office of the Superintendent of School Supplies, Board of Education, Manhattan, Park ave. and 59th st., Manhattan.

PATRICK JONES, Superintendent of School Supplies.

Dated Nov. 20, 1916. n22,d6

See General Instructions to Bidders on last page, last column, of the "City Record."

SEALED BIDS OR ESTIMATES WILL BE received by the Superintendent of School Buildings at the office of the Department of Education, Park ave. and 59th st., Manhattan, until 11 a. m., on

MONDAY, DECEMBER 4, 1916,

Borough of The Bronx.

FOR ITEM 6 MACHINE TOOL EQUIPMENT; ITEM 7 PRINTING SHOP EQUIPMENT; ITEM 8, SMALL TOOL EQUIPMENT; ITEM 9, PASSENGER ELEVATORS, IN EVANDER CHILDS HIGH SCHOOL, E. 184TH ST. AND FIELD PL., BETWEEN CRESTON AND MORRIS AVES., BOROUGH OF THE BRONX.

The time allowed to complete the whole work will be ninety (90) consecutive working days, as provided in the contract.

The amount of security required is as follows: Item 6, \$3,000; Item 7, \$300; Item 8, \$500; Item 9, \$5,000.

The deposit accompanying bid on each item shall be five per cent. of the amount of security.

A separate proposal must be submitted for each item and separate awards will be made thereon.

Blank forms, plans and specifications may be obtained or seen at the office of the Superintendent, at Estimating Room, 9th floor, Hall of the Board of Education, Park ave. and 59th st., Manhattan.

C. B. J. SNYDER, Superintendent of School Buildings.

Dated Nov. 21, 1916. n21,d4

See General Instructions to Bidders on last page, last column, of the "City Record."

SEALED BIDS OR ESTIMATES WILL BE received by the Superintendent of School Buildings at the office of the Department of Education, Park ave. and 59th st., Manhattan, until 11 a. m., on

MONDAY, DECEMBER 4, 1916,

Borough of The Bronx.

FOR ITEM 1, GENERAL CONSTRUCTION OF ADDITION TO PUBLIC SCHOOL 32,

ON THE SOUTHERLY SIDE OF E. 183D ST., BETWEEN CAMBRELENG AND BFAU-MONT AVES., BOROUGH OF THE BRONX.

The time allowed to complete the whole work will be one hundred and twenty-five (125) consecutive working days, as provided in the contract.

The amount of security required is Fifty Thousand Dollars (\$50,000).

The deposit accompanying bid shall be five per cent. of the amount of security.

Blank forms, plans and specifications may be obtained or seen at the office of the Superintendent, at Estimating Room, 9th floor, Hall of the Board of Education, Park ave. and 59th st., Manhattan.

C. B. J. SNYDER, Superintendent of School Buildings.

Dated Nov. 21, 1916. n21,d4

See General Instructions to Bidders on last page, last column, of the "City Record."

MUNICIPAL CIVIL SERVICE COMMISSION.

Proposed Amendments to Classification.

PUBLIC NOTICE IS HEREBY GIVEN OF the proposed amendment of the classification by transferring from Part II to Part I of the Non-Competitive Class, under the heading, "Positions in the Bellevue and Allied Hospitals, at compensations not exceeding the amounts set forth below," the following:

Trained Nurse, \$900 per annum (with maintenance).

A PUBLIC HEARING WILL BE ALLOWED, in accordance with Rule III, at the request of any interested persons, at the Commission's offices in the Municipal Building, Room 1443, on

WEDNESDAY, NOVEMBER 29, 1916,

at 10:30 a. m.

n27,29 ROBERT W. BELCHER, Secretary.

PUBLIC NOTICE IS HEREBY GIVEN OF the proposed amendment of the classification of positions in the Non-Competitive Class by including in Part I the following:

"Positions in the Department of Parks, Boroughs of Manhattan and Richmond, at compensations not exceeding the amounts set forth below."

Without Maintenance.

1 Caretaker (male), \$2.50 Per Day.

1 Caretaker (female), \$660 Per Annum.

A PUBLIC HEARING WILL BE ALLOWED, in accordance with Rule III, at the request of any interested persons, at the Commission's offices, Room 1443, Municipal Building, on

WEDNESDAY, NOVEMBER 29, 1916,

at 10:30 a. m.

n27,29 ROBERT W. BELCHER, Secretary.

Notices of Examinations.

PUBLIC NOTICE IS HEREBY GIVEN THAT applications will be received by the Municipal Civil Service Commission, Municipal Building, Manhattan, New York City, from

MONDAY, NOVEMBER 27, 1916, TO TUESDAY, DECEMBER 12, 1916,

for the position of

FOREMAN BOILERMAKER, GRADE 2.

No applications delivered at the office of the Commission, by mail or otherwise, after 4 p. m.

TUESDAY, DECEMBER 12, 1916, will be accepted. Application blanks will be mailed upon request provided a self-addressed stamped envelope or sufficient postage is enclosed to cover the mailing. The Commission will not guarantee the delivery of the same

TUESDAY, NOVEMBER 21, 1916, TO WEDNESDAY, DECEMBER 6, 1916, for the position of VETERINARIAN, DEPARTMENT OF HEALTH.

No applications delivered at the office of the Commission, by mail or otherwise, after 4 p. m. WEDNESDAY, DECEMBER 6, 1916, will be accepted. Application blanks will be mailed upon request, provided a self-addressed stamped envelope or sufficient postage is enclosed to cover the mailing. The Commission will not guarantee the delivery of the same. Postage on applications forwarded by mail must be fully prepaid.

Applicants must be citizens of the United States and residents of the State of New York. The subjects and weights of the examination are: Experience, 3; technical, 7; 75% required. 70% general average required.

A qualifying physical examination will be given. Applications for this examination must be filed on a special blank, Form B.

Duties: Veterinarians are required to render professional service and perform inspection work in connection with contagious diseases of animals and to make ante-mortem and post-mortem inspections of cattle at slaughter houses.

Requirements: Candidates must present a license to practice veterinary science issued by the Board of Regents of the University of the State of New York at the time of filing their applications.

The usual entrance salary is \$1,200 in the Bureau of Preventable Diseases, and \$1,320 in the Bureau of Food Inspection. The Bureau of Standards of the Board of Estimate and Apportionment has recommended a salary of from \$1,800 to \$2,340 for this position. Vacancies occur from time to time.

The requirement of paragraph 12 of Rule VII, that no person who has entered an examination for appointment to a competitive position and failed, or who has withdrawn from an examination, shall be admitted within nine months from the date of such examination to a new examination for the same position, is waived for this examination.

Candidates must be at least 21 years of age on the closing date for the receipt of applications. The term of the eligibility of the list resulting from this examination is fixed at not less than one year nor more than four years.

n2146 ROBERT W. BELCHER, Secretary.

PUBLIC NOTICE IS HEREBY GIVEN THAT applications will be received by the Municipal Civil Service Commission, Municipal Building, Manhattan, New York City, from MONDAY, NOVEMBER 20, 1916, TO TUES- DAY, DECEMBER 5, 1916, for the position of PATHOLOGIST.

No applications delivered at the office of the Commission, by mail or otherwise, after 4 p. m. TUESDAY, DECEMBER 5, 1916, will be accepted. Application blanks will be mailed upon request, provided a self-addressed stamped envelope or sufficient postage is enclosed to cover the mailing. The Commission will not guarantee the delivery of the same. Postage on applications forwarded by mail must be fully prepaid.

The requirement that applicants must be residents of the State of New York is waived for this examination. Competitive examination to be open to all citizens of the United States. Persons who accept appointment must thereafter reside in the State of New York.

The subjects and weights of the examination are: Experience, 3; 70% required. Technical, 3; 75% required. Practical test, 4; 75% required.

A qualifying physical examination will be given. Candidates failing in any part of the examination will not be summoned for the ensuing tests. Applications for this examination must be filed on a special blank, Form D.

Duties: The performance of autopsies; microscopic diagnosis of tissues; bacteriological diagnosis and clinical pathology.

The Practical test will be held in a pathological laboratory. The candidates will be required to demonstrate their ability to perform the work of pathologist, as described in the duties given above.

Requirements: Candidates must have the degree of M. D. from an approved institution. The requirement that every application shall bear the certificates of four reputable citizens whose residences or places of business are within the City of New York is waived for applicants for this examination whose previous occupation or employment has been wholly or in part outside the City of New York, and the said certificates will be accepted from persons resident or engaged in business elsewhere.

The requirement of paragraph 12, Rule VII, that no person who has entered an examination for appointment to a competitive position and failed, or who has withdrawn from an examination, shall be admitted within nine months from the date of such examination to a new examination for the same position, is waived for this examination.

Candidates must be at least 21 years of age on the closing date for the receipt of applications. There is 1 vacancy in the Department of Public Health, Kings County Hospital, at \$1,320 per annum, with maintenance, or \$1,500 per annum, without maintenance.

The term of the eligibility of the list resulting from this examination is fixed at not less than one year nor more than four years.

n2045 ROBERT W. BELCHER, Secretary.

AMENDED NOTICE.

**PUBLIC NOTICE IS HEREBY GIVEN THAT
applications will be received by the Municipal
Civil Service Commission, Municipal Building,
Manhattan, New York City, from
THURSDAY, NOVEMBER 16, 1916, TO FRI-
DAY, DECEMBER 1, 1916,
for the position of
PHYSICIAN (CLINIC), GRADE 1.**

No applications delivered at the office of the Commission, by mail or otherwise, after 4 p. m. FRIDAY, DECEMBER 1, 1916, will be accepted. Application blanks will be mailed upon request, provided a self-addressed stamped envelope or sufficient postage is enclosed to cover the mailing. The Commission will not guarantee the delivery of the same. Postage on applications forwarded by mail must be fully prepaid.

Applicants must be citizens of the United States and residents of the State of New York. The subjects and weights of the examination are: Experience, 5; 70% required. Technical, 5; 75% required.

A qualifying physical examination will be given. Applications for this examination must be filed on a special blank, Form D.

Duties: The duties of a Clinic Physician are to diagnose and treat patients applying at the Tuberculosis Clinics of the Department of Health, and to examine, at the Occupational Clinic of the Department, applicants for licenses as food handlers. Eight hours of service per week are required.

Requirements: Candidates must present evidence of one year's service as an interne in a hospital or sanatorium or at least two years' experience in out-patient work or its equivalent. Candidates for this examination must also be licensed to practice medicine in the State of New York and must present their licenses for inspection at the time of filing applications.

The compensation rates proposed by the Board of Estimate and Apportionment for this position are \$300 to \$660 for not less than six hours' work per week, or \$900 to \$1,140 for not less than eighteen hours' work per week.

Candidates must be at least 21 years of age on the closing date for the receipt of applications. The requirement of paragraph 12, Rule VII, that no person who has entered an examination for appointment to a competitive position and failed, or who has withdrawn from an examination, shall be admitted within nine months from the date of such examination to a new examination for the same position, is waived for this examination.

Persons who filed applications between Oct. 19, 1916, and Nov. 2, 1916, for Physician (Clinic), Grade 1, need not file further applications.

There are several vacancies in the Department of Health at \$300 per annum only.

The term of the eligibility of the list resulting from this examination is fixed at not less than one year nor more than four years.

n1641 ROBERT W. BELCHER, Secretary.

PUBLIC NOTICE IS HEREBY GIVEN THAT applications will be received by the Municipal Civil Service Commission, Municipal Building, Manhattan, New York City, from TUESDAY, NOVEMBER 14, 1916, TO TUES- DAY, NOVEMBER 28, 1916, for the position of MECHANICAL ENGINEER, GRADE E.

No applications delivered at the office of the Commission, by mail or otherwise, after 4 p. m. TUESDAY, NOVEMBER 28, 1916, will be accepted. Application blanks will be mailed upon request, provided a self-addressed stamped envelope or sufficient postage is enclosed to cover the mailing. The Commission will not guarantee the delivery of the same. Postage on applications forwarded by mail must be fully prepaid.

Applicants must be citizens of the United States and residents of the State of New York. The subjects and weights of the examination are: Experience, 3; 70% required. Technical, 5; 75% required. Applied Mechanics, 2; 70% general average required.

A qualifying physical examination will be given. Applications for this examination must be filed on a special blank, Form D, with insert.

Duties: To perform engineering work in connection with mechanical equipments, power and heating plants, lighting, plumbing, refrigerating and elevator systems. They may be assigned to work of an investigational character in connection with process work or in the economical handling of fuel in power plants.

Requirements: Candidates must have had at least three years' experience in the design, construction or operation of plants for the production or utilization of power, or similar experience. They must be familiar with various mechanical appliances operated and maintained in connection with public works, buildings or institutions. Suitable credit will be given to graduates of technical schools of recognized standing.

Usual initial salary, \$2,550 per annum. Certification may be made from the eligible list for the position of Assistant Engineer (Mechanical) in accordance with the Standard Specifications of the Bureau of Standards, Board of Estimate and Apportionment, within a range of salary from \$2,280 to \$3,180 per annum.

Candidates must be at least 21 years of age on the closing date for the receipt of applications. Vacancies occur from time to time in various City departments.

The term of the eligibility of the list resulting from this examination is fixed at not less than one year nor more than four years.

n1428 ROBERT W. BELCHER, Secretary.

BOARD OF CITY RECORD.

Proposals.

SEALED BIDS OR ESTIMATES WILL BE received at the office of the Supervisor of the City Record, Room 812, Municipal Building, Manhattan, until 11 a. m., on

WEDNESDAY, DECEMBER 13, 1916,
FOR SUPPLYING PRINTED, LITHO-
GRAPHED OR STAMPED FORMS, PAM-
PHLETS, PRINTED BLANKS, PRINTED
CARDS, TAGS, TICKETS, ETC., AND STA-
TIONERY, INCLUDING LETTER AND
WRITING PAPER AND ENVELOPES, WITH
PRINTED HEADINGS OR INDORSEMENTS,
ETC., FOR THE USE OF THE COURTS AND
THE DEPARTMENTS AND BUREAUS OF
THE GOVERNMENT OF THE CITY OF
NEW YORK DURING THE YEAR 1917.

The delivery shall be fully and entirely performed within one hundred and fifty (150) calendar days after the endorsement of the certificate of the Comptroller upon the executed contract. The Supervisor, however, may require delivery at an earlier date of any item or items on this contract by notice to the contractor, whereupon the item or items called for must be delivered not later than thirty days after said notice.

No bid will be considered unless it is accompanied by a deposit which shall be in an amount not less than 1 1/2% of the total amount of the bid. The amount of security shall be thirty (30) per cent. of the amount of the bid.

The bidder must state the item price for each item and the total price of each Department, Bureau or Court schedule. The bids will be tested and the award made by the schedule.

Bidders will write out the total amount of their estimates in addition to inserting the same in figures.

The said Board reserves the right to reject all bids or estimates on any or all schedules if it deems it to be for the interest of the City so to do.

Delivery will be required to be made at the Distributing Division of the City Record at 96 and 98 Reade st., from time to time, and in such quantities as may be directed by the Supervisor of the City Record.

For particulars as to the quantity and quality of the supplies or the nature and extent of the work, reference must be made to the specifications, to be had at the office of the Supervisor and on file in the office of the Comptroller.

JOHN PURROY MITCHEL, Mayor; LAMAR HARDY, Corporation Counsel; WM. A. PRENDERGAST, Comptroller; Board of City Record.

Dated Nov. 27, 1916. n27413

See General Instructions to Bidders on last page, last column, of the "City Record."

SEALED BIDS OR ESTIMATES WILL BE received at the office of the Supervisor of the City Record, Room 812, Municipal Building, Manhattan, until 11 a. m., on

WEDNESDAY, NOVEMBER 29, 1916,
FOR FURNISHING ALL THE MATERIALS
AND PLANT AND DOING ALL THE WORK
NECESSARY AND PROPER TO PRINT,
FURNISH, FOLD, BIND AND DISTRIBUTE
THE "CITY RECORD" AND FOR FURNISH-
ING REPRINTS FROM SAID "CITY REC-
ORD" FOR AND DURING THE YEAR 1917.

The amount of security shall be Fifty Thousand Dollars (\$50,000).

The bids will be compared and award made to the lowest bidder for the whole work and all materials required for the complete performance of the contract.

Samples are on exhibition at the office of the Comptroller of the City of New York.

Bidders will write out the total amount of their estimates in addition to inserting the same in figures.

The Board of City Record reserves the right to reject all bids or estimates if it deems it to be for the interest of the City so to do. No bid shall be withdrawn pending the award.

Bidders are requested to make their bids or

estimates upon the blank form prepared by the Board, a copy of which, with the proper envelope in which to inclose the bid, together with a copy of the contract, including the specifications, in the form approved by the Corporation Counsel, can be obtained upon application therefor at the office of the Supervisor of the City Record, where any further information can be obtained.

JOHN PURROY MITCHEL, Mayor; LAMAR HARDY, Corporation Counsel; WILLIAM A. PRENDERGAST, Comptroller; Board of City Record.

Dated Nov. 14, 1916. n1529

See General Instructions to Bidders on last page, last column, of the "City Record."

SEALED BIDS OR ESTIMATES WILL BE received at the office of the Supervisor of the City Record, Room 812, Municipal Building, in the City of New York, until 11 o'clock a. m., on

WEDNESDAY, DECEMBER 6, 1916,
FOR SUPPLYING PRINTED, LITHO-
GRAPHED OR STAMPED FORMS, PAM-
PHLETS, PRINTED BLANKS, PRINTED
CARDS, TAGS, TICKETS, ETC., AND STA-
TIONERY, INCLUDING LETTER AND
WRITING PAPER AND ENVELOPES, WITH
PRINTED HEADINGS OR INDORSEMENTS,
ETC., FOR THE USE OF THE COURTS AND
THE DEPARTMENTS AND BUREAUS OF
THE GOVERNMENT OF THE CITY OF
NEW YORK DURING THE YEAR 1917.

The delivery shall be fully and entirely performed within one hundred and fifty (150) calendar days after the execution of the contract. The amount of security shall be thirty (30) per cent. of the amount of the bid.

The bidder must state the price for each item and the total price of each schedule. The bids will be tested and the award will be made to the bidder whose bid is the lowest for each schedule.

Bidders will write out the total amount of their estimates, in addition to inserting the same in figures.

Delivery will be required to be made at the Distributing Division of the City Record, 96 and 98 Reade st., from time to time and in such quantities as may be directed by the Supervisor of the City Record.

Bidders are requested to make their bids or estimates upon the blank form prepared by the Board of City Record, a copy of which, with the proper envelope in which to inclose the bid, together with a copy of the contract, including the specifications, in the form approved by the Corporation Counsel, can be obtained upon application therefor at the office of the City Record, where any further information can be obtained.

JOHN PURROY MITCHEL, Mayor; LAMAR HARDY, Corporation Counsel; WILLIAM A. PRENDERGAST, Comptroller; Board of City Record.

New York, November 8, 1916. n946

See General Instructions to Bidders on last page, last column, of the "City Record."

DEPARTMENT OF DOCKS AND FERRIES.

Proposals.

SEALED BIDS OR ESTIMATES WILL BE received by the Commissioner of Docks at his office, Pier "A," foot of Battery pl., North River, Manhattan, until 12 noon on

MONDAY, DECEMBER 4, 1916,
Borough of Brooklyn,
CONTRACT NO. 1533.

FOR FURNISHING ALL THE LABOR AND MATERIALS REQUIRED FOR DREDGING AT THE FOOT OF 29TH, 30TH AND 35TH STS., SOUTH BROOKLYN, BOROUGH OF BROOKLYN.

The time for the completion of the work and the full performance of the contract is on or before the expiration of thirty consecutive calendar days.

The amount of security required is \$4,000. The Engineer's estimate of the amount of dredging to be done is about 40,000 cubic yards.

The bidder shall state, both in writing and in figures, a price per cubic yard for doing all of the work called for. The contract, if awarded, will be awarded to the bidder whose price per cubic yard is the lowest for doing all of the work and whose bid is regular in all respects.

In case of discrepancy between the written price and that given in figures, the price in writing will be considered as the bid.

Dredging must be done at the time and in the manner and in such quantities as may be directed.

Blank forms and further information may be obtained and the plans and drawings may be seen at the office of the said Department.

R. A. C. SMITH, Commissioner of Docks.

Dated Nov. 17, 1916. n2144

See General Instructions to Bidders on last page, last column, of the "City Record."

BOARD OF ELECTIONS.

Proposals.

SEALED BIDS OR ESTIMATES WILL BE received by the Board of Elections at Room 1840, Municipal Building, Manhattan, until 12 noon on

TUESDAY, NOVEMBER 28, 1916,
FOR FURNISHING AND DELIVERING
COPIES OF THE LISTS OF ENROLLED
VOTERS OF THE YEAR 1916 IN THE AS-
SEMBLY DISTRICTS IN THE BOROUGH
OF MANHATTAN, THE BOROUGH OF
LYN, QUEENS AND RICHMOND.

The time for the delivery of the said lists and the performance of the contract shall be ten (10) calendar days after the delivery of the last copy to the contractor.

Delivery will be required to be made to the General and various Borough Offices of the Board of Elections in such quantities as is shown in the specifications and schedule.

The amount of security required is fifty (50) per cent. of the total amount for which the contract is awarded.

The bids will be compared and the contract awarded in a lump or aggregate sum.

Blank forms and other information may be obtained at the General Office of the Board of Elections, Room 1840, Municipal Building, Manhattan.

Dated Nov. 15, 1916.

EDWARD F. BOYLE, MOSES M. McKEE, JAMES KANE, JACOB A. LIVINGSTON, Commissioners of Elections.

S. HOWARD CONEN, Chief Clerk. n1628

See General Instructions to Bidders on last page, last column, of the "City Record."

DEPARTMENT OF WATER SUPPLY,
GAS AND ELECTRICITY.

Proposals.

SEALED BIDS WILL BE RECEIVED BY the Commissioner of Water Supply, Gas and Electricity at Room 2351, Municipal Building, Manhattan, until 2 p. m. on

MONDAY, DECEMBER 11, 1916,
Borough of Brooklyn,
FOR PAINTING FENCE AROUND THE
RIDGEWOOD RESERVOIR.

The time allowed for doing and completing the entire work is fifty (50) consecutive working days.

The amount in which security is required for the performance of the contract is One Thousand Dollars (\$1,000).

The bids will be compared and the award made in an aggregate or lump sum to the lowest formal bidder.

Blank forms of bid, proposals and contract, including specifications, approved as to form by the Corporation Counsel, can be obtained at Room 2351, Municipal Building, Manhattan.

Dated Nov. 25, 1916.

n28411 WILLIAM WILLIAMS, Commissioner.

See General Instructions to Bidders on last page, last column, of the "City Record."

SEALED BIDS WILL BE RECEIVED BY the Commissioner of Water Supply, Gas and Electricity at Room 2318, Municipal Building, Manhattan, until 11 a. m., on

MONDAY, DECEMBER 4, 1916,
Boroughs of The Bronx, Queens and Rich-
mond.

FOR SUPPLYING GAS TO PUBLIC BUILDINGS, OFFICES AND STRUCTURES FROM JAN. 1, 1917, TO DEC. 31, 1917, BOTH INCLUSIVE.

The amount of security required is twenty-five per cent. (25%) of the total amount of the bid in each case.

The amount of the security deposit required is one and one-half per cent. (1 1/2%) of the total amount of the bid.

Blank forms of bid, proposals and contract, including specifications, approved as to form by the Corporation Counsel, can be obtained at Room 2324, Municipal Building, Manhattan.

Dated Nov. 18, 1916.

n2244 WILLIAM WILLIAMS, Commissioner.

See General Instructions to Bidders on last page, last column, of the "City Record."

SEALED BIDS WILL BE RECEIVED BY the Commissioner of Water Supply, Gas and Electricity at Room 2318, Municipal Building, Manhattan, until 11 a. m. on

MONDAY, DECEMBER 4, 1916,
Borough of Manhattan.

(a) FOR SUPPLYING GAS TO PUBLIC GAS LAMPS IN STREETS, PARKS AND PUBLIC PLACES FROM JAN. 1, 1917, TO DEC. 31, 1917, BOTH INCLUSIVE. (b) FOR SUPPLYING GAS TO PUBLIC BUILDINGS, OFFICES AND STRUCTURES DURING SAID PERIOD.

The amount of security required is twenty-five per cent. (25%) of the total amount of the bid in each case.

The amount of the security deposit required is one and one-half per cent. (1 1/2%) of the total amount of the bid.

Blank forms of bid, proposals and contract, including specifications, approved as to form by the Corporation Counsel, can be obtained at Room 2324, Municipal Building, Manhattan.

Dated Nov. 18, 1916.

n2244 WILLIAM WILLIAMS, Commissioner.

See General Instructions to Bidders on last page, last column, of the "City Record."

SEALED BIDS WILL BE RECEIVED BY the Commissioner of Water Supply, Gas and Electricity at Room 2318, Municipal Building, Manhattan, until 11 a. m. on

MONDAY, DECEMBER 4, 1916,
Borough of Brooklyn.

(a) FOR SUPPLYING GAS TO PUBLIC GAS LAMPS IN STREETS, PARKS AND PUBLIC PLACES FROM JAN. 1, 1917, TO DEC. 31, 1917, BOTH INCLUSIVE. (b) FOR SUPPLYING GAS TO PUBLIC BUILDINGS, OFFICES AND STRUCTURES DURING SAID PERIOD.

The amount of security required is twenty-five per cent. (25%) of the total amount of the bid in each case.

The amount of the security deposit required is one and one-half per cent. (1 1/2%) of the total amount of the bid.

Blank forms of bid, proposals and contract, including specifications, approved as to form by the Corporation Counsel, can be obtained at Room 2324, Municipal Building, Manhattan.

Dated Nov. 18, 1916.

n2144 WILLIAM WILLIAMS, Commissioner.

See General Instructions to Bidders on last page, last column, of the "City Record."

SEALED BIDS WILL BE RECEIVED BY the Commissioner of Water Supply, Gas and Electricity at Room 2351, Municipal Building, Manhattan, until 11 a. m.

WEDNESDAY, NOVEMBER 29, 1916,
Borough of Brooklyn.

FOR FURNISHING AND MAINTAINING GAS LAMPS FOR LIGHTING STREETS, PARKS AND PUBLIC PLACES FROM JAN. 1, 1917, TO DEC. 31, 1917, BOTH INCLUSIVE.

The amount of security required is twenty-five per cent. (25%) of the total amount of the bid in each case.

Blank forms of bid, proposals and contract, including specifications, approved as to form by the Corporation Counsel, can be obtained at Room 2324, Municipal Building, Manhattan.

Dated New York, Nov. 6, 1916.

n1729 WILLIAM WILLIAMS, Commissioner.

See General Instructions to Bidders on last page, last column, of the "City Record."

DEPARTMENT OF STREET
CLEANING.

Proposals.

SEALED BIDS OR ESTIMATES WILL BE received by the Commissioner of Street Cleaning at Room 1247, Municipal Building, Manhattan, until 12 noon on

TUESDAY, DECEMBER 5, 1916,
Borough of The Bronx.

FOR FURNISHING ALL THE LABOR, EQUIPMENT AND APPLIANCES REQUIRED FOR THE REMOVAL OF SNOW AND ICE DURING THE WINTER SEASON 1916-1917.

This will be one contract for the entire Borough of the Bronx.

The time for the completion of the work and the full performance of the contract is on or before April 15, 1917.

The amount of security required is Twenty-five Thousand Dollars (\$25,000).

A deposit of 5% of the amount of the bond must accompany each bid. The award, if made, will be made as provided by law.

The bidder will state the price per cubic yard for the removal of snow and ice in writing as well as in figures.

Blank forms and further information may be obtained at the office of the Department of Street Cleaning, Manhattan, Room 1247, Municipal Building, Manhattan.

STABLES OF THAT DEPARTMENT IN THE BOROUGH OF MANHATTAN.

The amount of the security required is \$9,000.

Borough of The Bronx.
NO. 2. FOR FURNISHING ALL THE LABOR AND MATERIAL REQUIRED FOR SHOEING THE HORSES OF THE DEPARTMENT OF STREET CLEANING IN THE STABLES OF THAT DEPARTMENT IN THE BOROUGH OF THE BRONX.

The amount of the security required is \$1,500.

Borough of Brooklyn.
NO. 3. FOR FURNISHING ALL THE LABOR AND MATERIAL REQUIRED FOR SHOEING THE HORSES OF THE DEPARTMENT OF STREET CLEANING IN THE STABLES OF THAT DEPARTMENT IN THE BOROUGH OF BROOKLYN.

The amount of security required is \$6,000. These contracts will be for the period beginning on the first day of the month next succeeding the date of their execution and delivery, and ending on the 31st day of December, 1917.

The awards, if made, will be made to the lowest bidder for each Borough at prices per draft horse and per driving horse for the whole number of draft horses and driving horses in each of said boroughs, which, for the purpose of the award of these contracts, are estimated to be for the Borough of Manhattan, 1,070 draft horses, 55 driving horses; Borough of The Bronx, 338 draft horses, 12 driving horses; Borough of Brooklyn, 893 draft horses, 32 driving horses.

These horses are distributed in stables as follows: Borough of Manhattan, 14; Borough of The Bronx, 3; Borough of Brooklyn, 9 stables. Amount of deposit with bid will be 5% of the amount of the bond.

Blank forms and further information may be obtained at the office of the Department of Street Cleaning, Municipal Building.

Dated Nov. 14, 1916.
J. T. FETHERSTON, Commissioner.
See General Instructions to Bidders on last page, last column, of the "City Record."

DEPARTMENT OF HEALTH.

Proposals.

SEALED BIDS OR ESTIMATES WILL BE received by the Board of Health of the Department of Health, Centre and Walker sts., Manhattan, until 10.30 a. m., on

THURSDAY, DECEMBER 7, 1916,
FOR FURNISHING ALL LABOR AND MATERIALS NECESSARY OR REQUIRED TO INSTALL AND COMPLETE, TOGETHER WITH ALL NECESSARY ALTERATIONS AND OTHER WORK INCIDENTAL THERE-TO, KNOWN AS "FIRE ITEMS," IN VARIOUS BUILDINGS ON THE GROUNDS OF THE WILLARD PARKER HOSPITAL, AT THE FOOT OF E. 16TH ST., BOROUGH OF MANHATTAN, CITY OF NEW YORK.

The time for the completion of the work and the full performance of the contract will be ninety (90) consecutive working days.

No bond will be required with the bid, but will be required upon awarding of the contract, in an amount equal to 50 per cent. of the contract. The bid, however, must be accompanied by a deposit of an amount of not less than 5 per cent. of the amount of the security required for the faithful performance of the contract.

Bids will be compared and the contract awarded to the lowest bidder on the entire contract.

Plans may be seen and blank forms for the above work and further information may be obtained at the office of the Chief Clerk of the Department of Health, Centre and Walker sts., Manhattan.

HAVEN EMERSON, M. D., President; ALFRED E. SHIPLEY, Secretary pro tem.

Dated Nov. 25, 1916.
See General Instructions to Bidders on last page, last column, of the "City Record."

DEPARTMENT OF CORRECTION.

Proposals.

SEALED BIDS OR ESTIMATES WILL BE received by the Commissioner of Correction at Municipal Building, Manhattan, until 11 a. m., on

THURSDAY, DECEMBER 7, 1916,
FURNISHING AND DELIVERING PLUMBING FIXTURES FOR THE EAST WING OF ADMINISTRATION SECTION OF THE DISCIPLINARY BUILDING, RIKER'S ISLAND, BOROUGH OF BRONX.

The time for the completion of the work and the full performance of the contract is by or before Three Months.

The amount of security required is thirty (30) per cent. of the amount of the bid or estimate and the amount of deposit accompanying the bid shall be one and one-half (1½) per cent. of the total amount of the bid.

Blank forms and further information may be obtained at the office of the Department of Correction, 24th floor, Municipal Building, Manhattan.

n25.47 BURDETTE G. LEWIS, Commissioner.
See General Instructions to Bidders on last page, last column, of the "City Record."

PUBLIC SERVICE COMMISSION.

Invitation to Contractors.

For the Station Finish Work for Part of the Seventh Avenue-Lexington Avenue Rapid Transit Railroad.

SEALED BIDS OR PROPOSALS FOR THE construction of station finish, nine (9) stations on the Seventh Avenue-Lexington Avenue Rapid Transit Railroad, in the Borough of Manhattan, will be received by the Public Service Commission for the First District (hereinafter called the "Commission") at the office of the Commission at No. 120 Broadway, Borough of Manhattan, New York City, until the 4th day of December, 1916, at eleven thirty (11.30) o'clock a. m., at which time and place or at a later date to be fixed by the Commission, the proposals will be publicly opened.

The stations for which said station finish is to be provided are nine (9) stations on that part of the Seventh Avenue-Lexington Avenue Rapid Transit Railroad, beginning under Battery Park at the connection with the existing Brooklyn-Manhattan Rapid Transit Railroad at South Ferry and extending thence northerly under Battery Park, Greenwich st., West Broadway, Varick st., Seventh Avenue Extension and Seventh Avenue to a point in Seventh ave. about seventy-nine (79) feet north of the northerly building line of W. 16th st.

The work to be done will also include other finish work along the line of the Railroad.

The Contractor must begin work within thirty (30) days after the delivery of the contract on such station or stations or other parts of said Railroad as the Engineer of the Commission may direct and shall begin work on any of the remaining stations or other parts of said Railroad within ten (10) days after notice and shall complete all work within six (6) months from the delivery of the contract, except as otherwise provided in the form of contract.

A fuller description of the work and other requirements, provisions and specifications are given in the Information for Contractors and in the form of contract, contract drawings, bond and Contractor's Proposal, which are to be deemed a part of this invitation and copies of

which may be inspected and purchased at said office of the Commission.

The receipt of bids will be subject to the requirements specified in said Information for Contractors.

New York, Nov. 9, 1916.
PUBLIC SERVICE COMMISSION FOR THE FIRST DISTRICT, By OSCAR S. STRAUS, Chairman.
JAMES B. WALKER, Secretary. n14.44

Part of the Culver Rapid Transit Railroad.

SEALED BIDS OR PROPOSALS FOR THE construction of Section No. 1A of Route No. 49, a part of the Culver Rapid Transit Railroad, will be received by the Public Service Commission for the First District (hereinafter called the "Commission") at the office of the Commission at No. 120 Broadway, Borough of Manhattan, New York City, until the 29th day of November, 1916, at eleven-thirty (11.30) o'clock a. m., at which time and place or at a later date to be fixed by the Commission, the proposals will be publicly opened.

The said Section No. 1-A of Route No. 49 is to be a 3-track approach to an elevated railroad, and will extend from a point on or near the northerly building line of 10th ave. between 37th and 38th sts., in the Borough of Brooklyn, to a point in private property about three hundred and seventy-one (371) feet southeasterly from the southeast building line of 10th ave.

The work to be done will include the care and support of surface, subsurface and overhead structures, the maintenance of traffic and the restoration of street surfaces.

The method of construction will be by open trench excavation.

The Contractor must complete the work within four (4) months from the delivery of the contract.

A fuller description of the work and other requirements, provisions and specifications are given in the Information for Contractors and in the form of contract, contract drawings, bond and Contractor's Proposal, which are to be deemed a part of this invitation and copies of which may be inspected and purchased at the office of the Commission.

The receipt of bids will be subject to the requirements specified in said Information for Contractors.

New York, Nov. 6, 1916.
PUBLIC SERVICE COMMISSION FOR THE FIRST DISTRICT, By OSCAR S. STRAUS, Chairman.
JAMES B. WALKER, Secretary. n9.29

BOARD OF ESTIMATE AND APPOINTMENT.

Notice of Hearing.

NOTICE IS HEREBY GIVEN THAT AT THE meeting of the Board of Estimate and Apportionment held on November 10, 1916 (Cal. No. 18), the following resolutions were adopted:

Resolved, that the Board of Estimate and Apportionment hereby fixes Friday, December 8, 1916, at 10.30 o'clock a. m., in Room 16, City Hall, Borough of Manhattan, as the time and place for a public hearing on a proposed amendment to Section 24, Paragraph (a) of the resolution adopted by said Board on July 25, 1916, entitled:

"A resolution regulating and limiting the height and bulk of buildings hereafter erected and regulating and determining the area of yards, courts and other open spaces, and regulating and restricting the location of trades and industries and the location of buildings designed for specified uses and establishing the boundaries of districts for the said purposes."

by providing that any plan, other than a plan for a garage for more than five motor vehicles, filed with the building superintendent or with the tenement house department on July 26 or July 27, 1916, and a permit for the erection of which is issued prior to December 25, 1916, shall be deemed to have been filed at the time of the passage of said resolution of July 25, 1916.

Resolved, that the Secretary of this Board cause a notice of the aforementioned public hearing to be published in the City Record for ten days continuously prior to Friday, December 8, 1916.

Dated November 24, 1916.
JOSEPH HAAG, Secretary, Municipal Building. Telephone, 4560 Worth. n24.46

Notice of Public Hearing.

FRANCHISE MATTERS.

PUBLIC NOTICE IS HEREBY GIVEN THAT by resolution this day adopted by the Board of Estimate and Apportionment, Friday, December 8, 1916, at 10.30 o'clock a. m., in the forenoon, and Room 16, City Hall, Borough of Manhattan, and Room 16, City Hall, Borough of Manhattan, as fixed as the time and place for public hearing on the suggestion of the Committee on Franchises of this Board that a route from Central Park West by single track in 86th street to Amsterdam avenue; thence south on the existing tracks in Amsterdam avenue to 83rd street, returning by single track in 83rd street to Central Park West and north on the said street by the use of the existing tracks to Transverse road, as a possible alternate route in lieu of the route petitioned for by the New York Railways Company for a franchise to construct, maintain and operate a double track street surface railway in West 86th street from Central Park West to Broadway, Borough of Manhattan.

All persons interested are invited to appear and be heard.
JAMES D. MCGANN, Assistant Secretary, Room 1307, Municipal Building, Borough of Manhattan, Telephone, 4560 Worth.
Dated, New York, November 24, 1916. n27.48

Notices of Public Hearings.

PUBLIC IMPROVEMENT MATTERS

PUBLIC NOTICE IS HEREBY GIVEN THAT the Board of Estimate and Apportionment, in accordance with the provisions of Chapter 372 of the Laws of 1907, and in pursuance of a resolution adopted by said Board on November 3, 1916 (Cal. No. 6), will hold a public hearing in Room 16, City Hall, Borough of Manhattan, City of New York, at 10.30 o'clock in the forenoon, on Friday, November 24, 1916, relative to the request of the Commissioner of Docks of the City of New York that the Board of Estimate and Apportionment authorize and assent to the institution of condemnation proceedings for the acquisition of title, in the name of and for the benefit of the corporation of The City of New York, to the following described property situated in the Borough of Manhattan, in The City of New York, for improving the water front between West 43rd street and West 51st street, North River, Borough of Manhattan, namely:

All those certain lots, pieces or parcels of land, land under water and land under water filled in, situate, lying and being in the Borough of Manhattan, City of New York, bounded and described as follows, to wit:

Parcel "A"

Beginning at a point formed by the intersection of the easterly side of 12th ave. and the northerly side of W. 50th st.; thence northerly and along the easterly side of 12th ave. a distance of 45.55 feet to a point in said easterly side of 12th ave.; thence southerly and along a line deflecting

151° 30' 34" to the right a distance of 51.82 feet to its intersection with the northerly side of W. 50th st., said point being distant 24.72 feet east of the easterly side of 12th ave.; thence westerly and along the northerly side of W. 50th st. a distance of 24.72 feet to the point or place of beginning.

Parcel "B."

Beginning at the point formed by the intersection of the easterly side of 12th ave. and the northerly side of W. 49th st.; thence northerly and along the easterly side of 12th ave. a distance of 200.83 feet to its intersection with the southerly side of W. 50th st.; thence easterly and along the southerly side of W. 50th st. a distance of 57.29 feet; thence southerly along a line deflecting 61° 30' 34" to the right a distance of 26.67 feet; thence southerly and along a line deflecting 8° 00' 46" to the right a distance of 114.07 feet; thence southerly and along a line deflecting 6° 13' 45" to the right a distance of 72.77 feet to its intersection with the northerly side of W. 49th st.; thence westerly and along the northerly side of W. 49th st. a distance of 127.83 feet to the point or place of beginning.

Parcel "C."

Beginning at the point formed by the intersection of the easterly side of 12th ave. and the northerly side of W. 48th st.; thence northerly and along the easterly side of 12th ave. a distance of 200.83 feet to its intersection with the southerly side of W. 49th st.; thence easterly and along the southerly side of W. 49th st. a distance of 141.68 feet; thence southerly and along a line deflecting 85° 26' 42" to the right a distance of 104.73 feet; thence southerly and along a line deflecting 4° 33' 18" to the right a distance of 96.44 feet to its intersection with the northerly side of W. 48th st.; thence westerly and along the northerly side of W. 48th st. a distance of 150 feet to the point or place of beginning.

Parcel "D."

Beginning at the point formed by the intersection of the easterly side of 12th ave. with the southerly side of W. 48th st.; thence easterly and along the southerly side of W. 48th st. a distance of 150 feet; thence southerly and along a line drawn at right angles to the last described course a distance of 100 feet 5 inches; thence westerly and along a line drawn parallel with and distant 100 feet 5 inches from the southerly side of W. 48th st. a distance of 150 feet to its intersection with the easterly side of 12th ave.; thence northerly and along the easterly side of 12th ave. a distance of 100 feet 5 inches to the point or place of beginning.

Parcel "E."

Beginning at a point in the northerly side of W. 47th st., said point being distant 125 feet east of the easterly side of 12th ave.; thence northerly and at right angles to the northerly side of W. 47th st. a distance of 100 feet 5 inches; thence easterly and along a line drawn parallel with and distant 100 feet 5 inches from the northerly side of W. 47th st. a distance of 25 feet; thence southerly and at right angles to the last described course a distance of 100 feet 5 inches to a point in the northerly side of W. 47th st.; thence westerly and along the northerly side of W. 47th st. a distance of 25 feet to the point or place of beginning.

Parcel "F."

Beginning at a point formed by the intersection of the easterly side of 12th ave. with the northerly side of W. 43rd st.; thence northerly and along the easterly side of 12th ave. a distance of 200.83 feet to its intersection with the southerly side of W. 44th st.; thence easterly and along the southerly side of W. 44th st. a distance of 73.86 feet; thence southerly and along a line deflecting 105° 56' 26" to the right a distance of 208.86 feet to its intersection with the northerly side of W. 43rd st. at a point in the same distant 16.50 feet east of the easterly side of 12th ave.; thence westerly and along the northerly side of W. 43rd st. a distance of 16.50 feet to the point or place of beginning.

Parcel "G."

Beginning at the point formed by the intersection of the westerly side of 12th ave. with the westerly prolongation of the southerly side of W. 48th st.; thence southerly and along the westerly side of 12th ave. a distance of 100 feet and 5 inches; thence westerly and along a line parallel with and distant 100 feet and 5 inches south of the westerly prolongation of the southerly side of W. 48th st. a distance of 544 feet and 3 inches to its intersection with the easterly side of 13th ave. as said avenue was established by Chapter 182 of the Laws of 1837; thence northerly and along the easterly side of 13th ave. as said avenue was established by Chapter 182 of the Laws of 1837, a distance of 100 feet and 9 inches to its intersection with the westerly prolongation of the southerly side of W. 48th st.; thence easterly and along the westerly prolongation of the southerly side of W. 48th st. a distance of 552 feet and 6 inches to the point or place of beginning, together with all the wharfage rights, incorporeal hereditaments, terms, easements, emoluments, privileges and appurtenances of any kind whatsoever appurtenant to the above described premises.

Parcel "H."

Beginning at the point formed by the intersection of the westerly side of 12th ave. with the westerly prolongation of the northerly side of W. 48th st.; running thence westerly and along the westerly prolongation of the northerly side of W. 48th st. a distance of 557 feet and 4 inches to its intersection with the easterly side of 13th ave., as said avenue was established by Chapter 182 of the Laws of 1837; thence northerly and along the easterly side of 13th ave., as said avenue was established by Chapter 182 of the Laws of 1837, a distance of 70 feet and 5 inches to its intersection with a line drawn parallel with and distant 70 feet and 2 inches north of the westerly prolongation of the northerly side of W. 48th st.; thence easterly and along said line parallel with and distant 70 feet and 2 inches northerly from the westerly prolongation of the northerly side of W. 48th st. a distance of 563 feet and 1 inch to its intersection with the westerly side of 12th ave.; thence southerly and along the westerly side of 12th ave. a distance of 70 feet and 2 inches to the point or place of beginning, together with all wharfage rights, incorporeal hereditaments, terms, easements, emoluments, privilege and appurtenances of any kind whatsoever appurtenant to the above described premises.

Parcel "I."

Beginning at the point formed by the intersection of the westerly side of 12th ave. with the westerly prolongation of the southerly side of W. 49th st.; thence southerly and along the westerly side of 12th ave. a distance of 130 feet and 8 inches; thence westerly and along a line parallel with and distant 130 feet and 8 inches south of the westerly prolongation of the southerly side of W. 49th st. a distance of 563 feet and 1 inch to its intersection with the easterly side of 13th ave., as said avenue was established by Chapter 182 of the Laws of 1837; thence northerly and along the easterly side of 13th ave., as established by Chapter 182 of the Laws of 1837, a distance of 131 feet and 1 inch to its intersection with the westerly prolongation of the southerly side of W. 49th st.; thence easterly and along the westerly prolongation of the southerly side of W. 49th st. a distance of 573 feet and 10 inches to the point or place of beginning, together with all wharfage rights, incorporeal hereditaments, terms, easements, emoluments, privileges and appurtenances of any kind whatsoever appurtenant to the above described premises.

Parcel "J."

Beginning at the point formed by the intersection of the westerly side of 12th ave. with the westerly prolongation of the northerly side of W. 49th st.; thence westerly and along the westerly prolongation of the northerly side of W. 49th st. a distance of 578 feet and 9 inches to its intersection with the easterly side of 13th ave., as the same was established by Chapter 182 of the Laws of 1837; thence northerly and along the easterly side of 13th ave., as established by Chapter 182 of the Laws of 1837, a distance of 117 feet and 4 inches to its intersection with a line drawn parallel with and distant 117 feet north of the westerly prolongation of the northerly side of W. 49th st.; thence easterly and along said line drawn parallel with and distant 117 feet northerly from the westerly prolongation of the northerly side of W. 49th st. a distance of 588 feet and 4 inches to its intersection with the westerly side of 12th ave.; thence southerly and along the westerly side of 12th ave. a distance of 117 feet to the point or place of beginning, together with all wharfage rights, incorporeal hereditaments, terms, easements, emoluments, privileges and appurtenances of any kind whatsoever appurtenant to the above described premises.

Note—The 12th avenue referred to in the foregoing descriptions is intended to be the 12th avenue shown on the map or plan of The City of New York immediately prior to July 27, 1916.

On October 13, 1916 (Cal. No. 19), the hearing in this matter was continued to November 3, 1916, and on the latter date (Cal. No. 6) was continued to November 24, 1916.

JOHN PURROY MITCHELL, Mayor, and Chairman, Board of Estimate and Apportionment. At the meeting of the Board of Estimate and Apportionment held on November 24, 1916, the foregoing hearing (Cal. No. 16) was continued to Friday, December 8, 1916, at the same hour and place.

Dated October 16, 1916.
JOSEPH HAAG, Secretary, Board of Estimate and Apportionment. n27.48

NOTICE IS HEREBY GIVEN THAT THE

Board of Estimate and Apportionment of The City of New York, deeming it for the public interest so to do, proposes to change the map or plan of The City of New York so as to change the lines and grades of 5th street from Smith street to the bulkhead of the Gowanus Canal, Borough of Brooklyn, and that a meeting of said Board will be held in the Old Council Chamber, City Hall, Borough of Manhattan, City of New York, on Friday, December 8, 1916, at 10.30 o'clock a. m., at which such proposed change will be considered by said Board; all of which is more particularly set forth and described in the following resolutions adopted by the Board on November 10, 1916 (Cal. No. 97), notice of the adoption of which is hereby given, viz.:

Resolved, That the Board of Estimate and Apportionment of The City of New York, in pursuance of the provisions of Section 442 of the Greater New York Charter, as amended, deeming it for the public interest so to do, proposes to change the map or plan of The City of New York by changing the lines and grades of 5th street from Smith street to the Bulkhead of the Gowanus Canal, Borough of Brooklyn, which proposed change is more particularly shown upon a map or plan bearing the signature of the Commissioner of Public Works of the Borough and dated April 14, 1915.

Resolved, That this Board consider the proposed change at a meeting of the Board to be held in the City Hall, Borough of Manhattan, City of New York, on Friday, the 8th day of December, 1916, at 10.30 o'clock a. m.

Resolved, That the Secretary of this Board cause these resolutions and a notice to all persons affected thereby that the proposed change will be considered at a meeting of the Board to be held at the aforesaid time and place, to be published in the City Record and the corporation newspapers for ten days continuously, Sundays and legal holidays excepted, prior to the 8th day of December, 1916.

Dated November 24, 1916.
JOSEPH HAAG, Secretary, Municipal Building. Telephone, 4560 Worth. n24.46

NOTICE IS HEREBY GIVEN THAT THE

Board of Estimate and Apportionment of The City of New York, deeming it for the public interest so to do, proposes to change the map or plan of The City of New York so as to fix the dimensions of the easterly line of Eastern Boulevard from the southerly line of Pelham Bay Park to a point about opposite the northerly line of Westchester avenue at its intersection with Eastern Boulevard, Borough of The Bronx, and that a meeting of said Board will be held in the Old Council Chamber, City Hall, Borough of Manhattan, City of New York, on Friday, December 8, 1916, at 10.30 o'clock a. m., at which such proposed change will be considered by said Board; all of which is more particularly set forth and described in the following resolutions adopted by the Board on November 10, 1916 (Cal. No. 98), notice of the adoption of which is hereby given, viz.:

Resolved, That the Board of Estimate and Apportionment of The City of New York, in pursuance of the provisions of Section 442 of the Greater New York Charter, as amended, deeming it for the public interest so to do, proposes to change the map or plan of The City of New York by fixing the dimensions of the easterly line of Eastern Boulevard from the southerly line of Pelham Bay Park to a point about opposite the northerly line of Westchester avenue at its intersection with Eastern Boulevard, Borough of The Bronx, which proposed change is more particularly shown upon a map or plan bearing the signature of President of the Borough and dated June 9, 1915.

Resolved, That this Board consider the proposed change at a meeting of the Board to be held in the City Hall, Borough of Manhattan, City of New York, on Friday, December 8, 1916, at 10.30 o'clock a. m.

Resolved, That the Secretary of this Board cause these resolutions and a notice to all persons affected thereby that the proposed change will be considered at a meeting of the Board to be held at the aforesaid time and place, to be published in the City Record for ten days continuously, Sundays and legal holidays excepted, prior to the 8th day of December, 1916.

Dated November 24, 1916.
JOSEPH HAAG, Secretary, Board of Estimate and Apportionment, Municipal Building. Telephone, 4560 Worth. n24.46

NOTICE IS HEREBY GIVEN THAT THE

Board of Estimate and Apportionment of The City of New York, deeming it for the public interest so to do, proposes to change the map or plan of The City of New York so as to change the grades of Caspian street between King place and Eliot avenue, and of Collins avenue between Arctic street and Metropolitan avenue, Borough of Queens, and that a meeting of said Board will be held in the Old Council Chamber, City Hall, Borough of Manhattan, City of New York, on Friday, December 8, 1916, at 10.30 o'clock a. m., at which such proposed change will be considered by said Board; all of which is more particularly set forth and described in the following resolutions adopted by the Board on November 10, 1916 (Cal. No. 99), notice of the adoption of which is hereby given, viz.:

Resolved, That the Board of Estimate and Apportionment of The City of New York, in pursuance of the provisions of Section 442 of the Greater New York Charter, as amended, deeming

it for the public interest so to do, proposes to change the map or plan of The City of New York by changing the grades of Caspian street between King place and Eliot avenue, and of Collins avenue between Arctic street and Metropolitan avenue, Borough of Queens, which proposed change is more particularly shown upon a map or plan bearing the signature of the President of the Borough and dated April 22, 1916.

Resolved, That this Board consider the proposed change at a meeting of the Board to be held in the City Hall, Borough of Manhattan, City of New York, on Friday, December 8, 1916, at 10:30 o'clock a. m.

Resolved, That the Secretary of this Board cause these resolutions and a notice to all persons affected thereby that the proposed change will be considered at a meeting of the Board to be held at the aforesaid time and place, to be published in the City Record for ten days continuously, Sundays and legal holidays excepted, prior to the 8th day of December, 1916.

Dated November 24, 1916.
JOSEPH HAAG, Secretary, Board of Estimate and Apportionment, Municipal Building, Telephone, 4560 Worth. n24,d6

NOTICE IS HEREBY GIVEN THAT THE Board of Estimate and Apportionment of The City of New York, deeming it for the public interest so to do, proposes to change the map or plan of The City of New York so as to change the lines and grades of the street system within the territory bounded by Hayes avenue, 40th street, Fillmore avenue and Junction avenue, Borough of Queens, and that a meeting of said Board will be held in the Old Council Chamber, City Hall, Borough of Manhattan, City of New York, on Friday, December 8, 1916, at 10:30 o'clock a. m., at which such proposed change will be considered by said Board; all of which is more particularly set forth and described in the following resolutions adopted by the Board on November 10, 1916 (Cal. No. 100), notice of the adoption of which is hereby given, viz.:

Resolved, That the Board of Estimate and Apportionment of The City of New York, in pursuance of the provisions of Section 442 of the Greater New York Charter, as amended, deeming it for the public interest so to do, proposes to change the map or plan of The City of New York by changing the lines and grades of the street system within the territory bounded by Hayes avenue, 40th street, Fillmore avenue and Junction avenue, Borough of Queens, which proposed change is more particularly shown upon a map or plan bearing the signature of the President of the Borough and dated April 19, 1916.

Resolved, That this Board consider the proposed change at a meeting of the Board to be held in the City Hall, Borough of Manhattan, City of New York, on Friday, December 8, 1916, at 10:30 o'clock a. m.

Resolved, That the Secretary of this Board cause these resolutions and a notice to all persons affected thereby that the proposed change will be considered at a meeting of the Board to be held at the aforesaid time and place, to be published in the City Record for ten days continuously, Sundays and legal holidays excepted, prior to the 8th day of December, 1916.

Dated November 24, 1916.
JOSEPH HAAG, Secretary, Board of Estimate and Apportionment, Municipal Building, Telephone, 4560 Worth. n24,d6

NOTICE IS HEREBY GIVEN THAT THE Board of Estimate and Apportionment of The City of New York, deeming it for the public interest so to do, proposes to change the map or plan of The City of New York so as to change the lines and grades of Rosebank avenue from Simonson avenue to Broad street, Borough of Richmond, and that a meeting of said Board will be held in the Old Council Chamber, City Hall, Borough of Manhattan, City of New York, on Friday, December 8, 1916, at 10:30 o'clock a. m.

NOTICE IS HEREBY GIVEN THAT AT THE meeting of the Board of Estimate and Apportionment held on November 17, 1916 (Cal. No. 4), the following resolutions were adopted:

Whereas, The Board of Estimate and Apportionment of The City of New York is considering the advisability of instituting proceedings to acquire title to the real property required for the opening and extending of Yellowstone avenue from Woodhaven avenue to Queens Boulevard, subject to the easements of the Glendale Cut-off and Main Line Division of the Long Island Railroad Company, in the Borough of Queens, City of New York; and

a. m., at which such proposed change will be considered by said Board; all of which is more particularly set forth and described in the following resolutions adopted by the Board on November 10, 1916 (Cal. No. 102), notice of the adoption of which is hereby given, viz.:

Resolved, That the Board of Estimate and Apportionment of The City of New York, in pursuance of the provisions of Section 442 of the Greater New York Charter, as amended, deeming it for the public interest so to do, proposes to change the map or plan of The City of New York by changing the lines and grades of Rosebank avenue from Simonson avenue to Broad street, Borough of Richmond, which proposed change is more particularly shown upon a map or plan bearing the signature of the President of the Borough and dated October 14, 1916.

Resolved, That this Board consider the proposed change at a meeting of the Board to be held in the City Hall, Borough of Manhattan, City of New York, on Friday, December 8, 1916, at 10:30 o'clock a. m.

Resolved, That the Secretary of this Board cause these resolutions and a notice to all persons affected thereby that the proposed change will be considered at a meeting of the Board to be held at the aforesaid time and place, to be published in the City Record for ten days continuously, Sundays and legal holidays excepted, prior to the 8th day of December, 1916.

Dated November 24, 1916.
JOSEPH HAAG, Secretary, Board of Estimate and Apportionment, Municipal Building, Telephone, 4560 Worth. n24,d6

NOTICE IS HEREBY GIVEN THAT THE Board of Estimate and Apportionment of The City of New York, deeming it for the public interest so to do, proposes to change the map or plan of The City of New York so as to establish lines and grades for the street system within the territory bounded by Grasmere avenue, Mosel avenue, Clove avenue and the Staten Island Railway, Borough of Richmond, and that a meeting of said Board will be held in the Old Council Chamber, City Hall, Borough of Manhattan, City of New York, on Friday, December 8, 1916, at 10:30 o'clock a. m., at which such proposed change will be considered by said Board; all of which is more particularly set forth and described in the following resolutions adopted by the Board on November 10, 1916 (Cal. No. 103), notice of the adoption of which is hereby given, viz.:

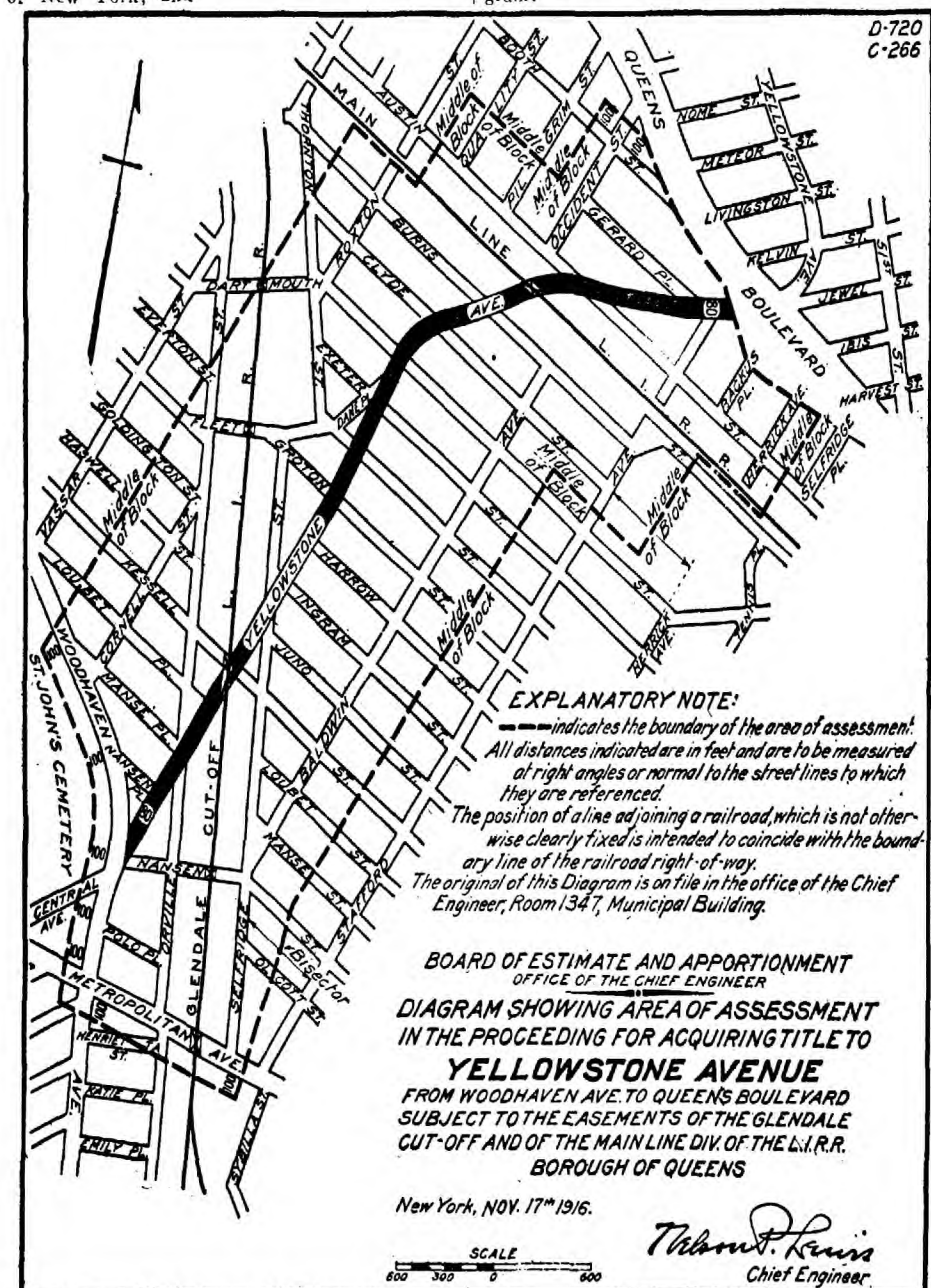
Resolved, That the Board of Estimate and Apportionment of The City of New York, in pursuance of the provisions of Section 442 of the Greater New York Charter, as amended, deeming it for the public interest so to do, proposes to change the map or plan of The City of New York by establishing lines and grades for the street system within the territory bounded by Grasmere avenue, Mosel avenue, Clove avenue and the Staten Island Railway, Borough of Richmond, which proposed change is more particularly shown upon a map or plan bearing the signature of the President of the Borough and dated October 21, 1916.

Resolved, That this Board consider the proposed change at a meeting of the Board to be held in the City Hall, Borough of Manhattan, City of New York, on Friday, December 8, 1916, at 10:30 o'clock a. m.

Resolved, That the Secretary of this Board cause these resolutions and a notice to all persons affected thereby that the proposed change will be considered at a meeting of the Board to be held at the aforesaid time and place, to be published in the City Record for ten days continuously, Sundays and legal holidays excepted, prior to the 8th day of December, 1916.

Dated November 24, 1916.
JOSEPH HAAG, Secretary, Board of Estimate and Apportionment, Municipal Building, Telephone, 4560 Worth. n24,d6

Whereas, The Board of Estimate and Apportionment is authorized and required at the time of the adoption of the resolution directing the institution of proceedings to acquire title to the real property required for the foregoing improvement to fix and determine upon an area or areas of assessment for benefit for said proceedings. Resolved, That the Board of Estimate and Apportionment, in pursuance of the provisions of Section 973 of the Greater New York Charter, as amended, hereby gives notice that the proposed area of assessment for benefit in these proceedings is as shown on the following diagram:



Resolved, That this Board consider the proposed area of assessment at a meeting of the Board to be held in the City of New York, Borough of Manhattan, in the City Hall, on Friday, December 8, 1916, at 10:30 o'clock a. m., and that at the same time and place a public hearing thereon will then and there be had.

Resolved, That the Secretary of this Board

cause these resolutions and a notice to all persons affected thereby to be published in The City Record for ten days, exclusive of Sundays and legal holidays, prior to Friday, December 8, 1916.
Dated November 24, 1916.
JOSEPH HAAG, Secretary, Municipal Building, Telephone, 4560 Worth. n24,d6

NOTICE IS HEREBY GIVEN THAT THE Board of Estimate and Apportionment of The City of New York, deeming it for the public interest so to do, proposes to change the map or plan of The City of New York so as to change the lines and grades of the street system within the territory bounded approximately by Dickson street, Barnett avenue, Woodside avenue, Stryker avenue, 5th street, Vaux street, Roosevelt avenue, Rombouts place, Broadway, Fairbanks avenue, 21st street, Broadway, Leon place, Laurel Hill boulevard, 22nd street, Coler avenue, 19th street, Laurel Hill Boulevard, Queens Boulevard, Hyatt avenue, Grout avenue, Trimble avenue, Woodside avenue, Skillman avenue, Greenpoint avenue, Hancock place and Skillman avenue, Borough of Queens, and that a meeting of said Board will be held in the Old Council Chamber, City Hall, Borough of Manhattan, City of New York, on Friday, December 8, 1916, at 10:30 o'clock a. m., at which such proposed change will be considered by said Board; all of which is more particularly set forth and described in the following resolutions adopted by the Board on November 10, 1916 (Cal. No. 101), notice of the adoption of which is hereby given, viz.:

Resolved, That the Board of Estimate and Apportionment of The City of New York, in pursuance of the provisions of Section 442 of the Greater New York Charter, as amended, deeming it for the public interest so to do, proposes to change the map or plan of The City of New

York by changing the lines and grades of the street system within the territory bounded approximately by Dickson street, Barnett avenue, Woodside avenue, Stryker avenue, 5th street, Vaux street, Roosevelt avenue, Rombouts place, Broadway, Fairbanks avenue, 21st street, Broadway, Leon place, Laurel Hill Boulevard, 22nd street, Coler avenue, 19th street, Laurel Hill Boulevard, Queens Boulevard, Hyatt avenue, Grout avenue, Hicks avenue, Trimble avenue, Woodside avenue, Skillman avenue, Greenpoint avenue, Hancock place and Skillman avenue, Borough of Queens, which proposed change is more particularly shown upon a map or plan bearing the signature of the President of the Borough and dated June 6, 1916.

Resolved, That this Board consider the proposed change at a meeting of the Board to be held in the City Hall, Borough of Manhattan, City of New York, on Friday, December 8, 1916, at 10:30 o'clock a. m.

Resolved, That the Secretary of this Board cause these resolutions and a notice to all persons affected thereby that the proposed change will be considered at a meeting of the Board to be held at the aforesaid time and place, to be published in the City Record for ten days continuously, Sundays and legal holidays excepted, prior to the 8th day of December, 1916.

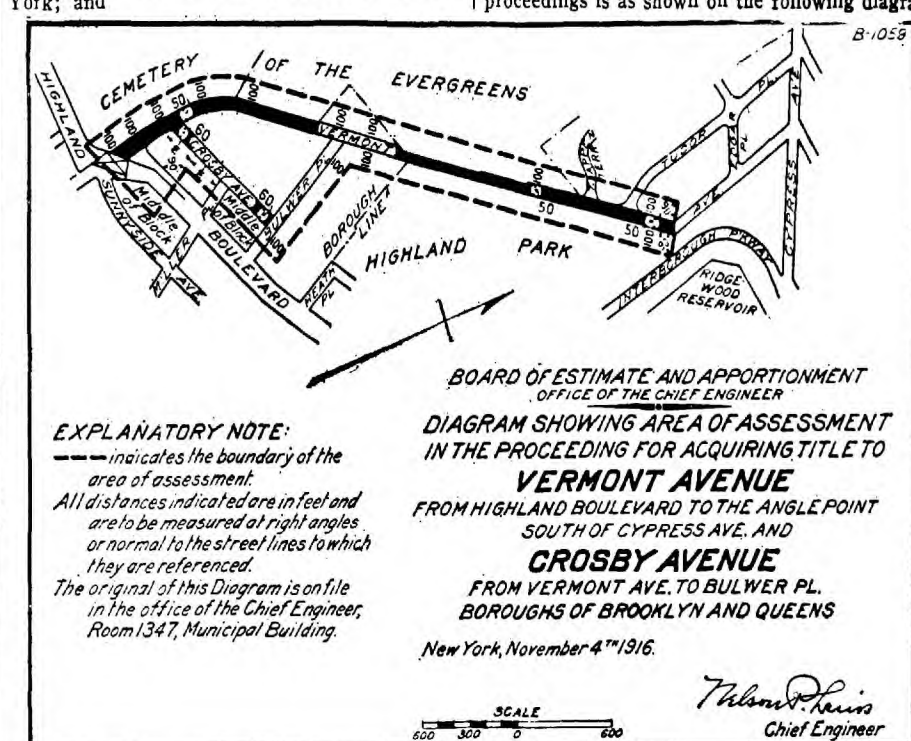
Dated November 24, 1916.
JOSEPH HAAG, Secretary, Board of Estimate and Apportionment, Municipal Building, Telephone, 4560 Worth. n24,d6

NOTICE IS HEREBY GIVEN THAT AT THE meeting of the Board of Estimate and Apportionment held on November 10, 1916 (Cal. No. 104), the following resolutions were adopted:

Whereas, The Board of Estimate and Apportionment of The City of New York is considering the advisability of instituting proceedings to acquire title to the real property required for the opening and extending of Crosby avenue from Vermont avenue to Bulwer place, and Vermont avenue from Highland Boulevard to the angle point south of Cypress avenue, in the Boroughs of Brooklyn and Queens, City of New York; and

Whereas, The Board of Estimate and Apportionment is authorized and required at the time of the adoption of the resolution directing the institution of proceedings to acquire title to the real property required for the foregoing improvement to fix and determine upon an area or areas of assessment for benefit for said proceedings.

Resolved, That the Board of Estimate and Apportionment, in pursuance of the provisions of Section 973 of the Greater New York Charter, as amended, hereby gives notice that the proposed area of assessment for benefit in these proceedings is as shown on the following diagram:



Resolved, That this Board consider the proposed area of assessment at a meeting of the Board to be held in the City of New York, Borough of Manhattan, in the City Hall, on Friday, December 8, 1916, at 10:30 o'clock a. m., and that at the same time and place a public hearing thereon will then and there be had.

Resolved, That the Secretary of this Board

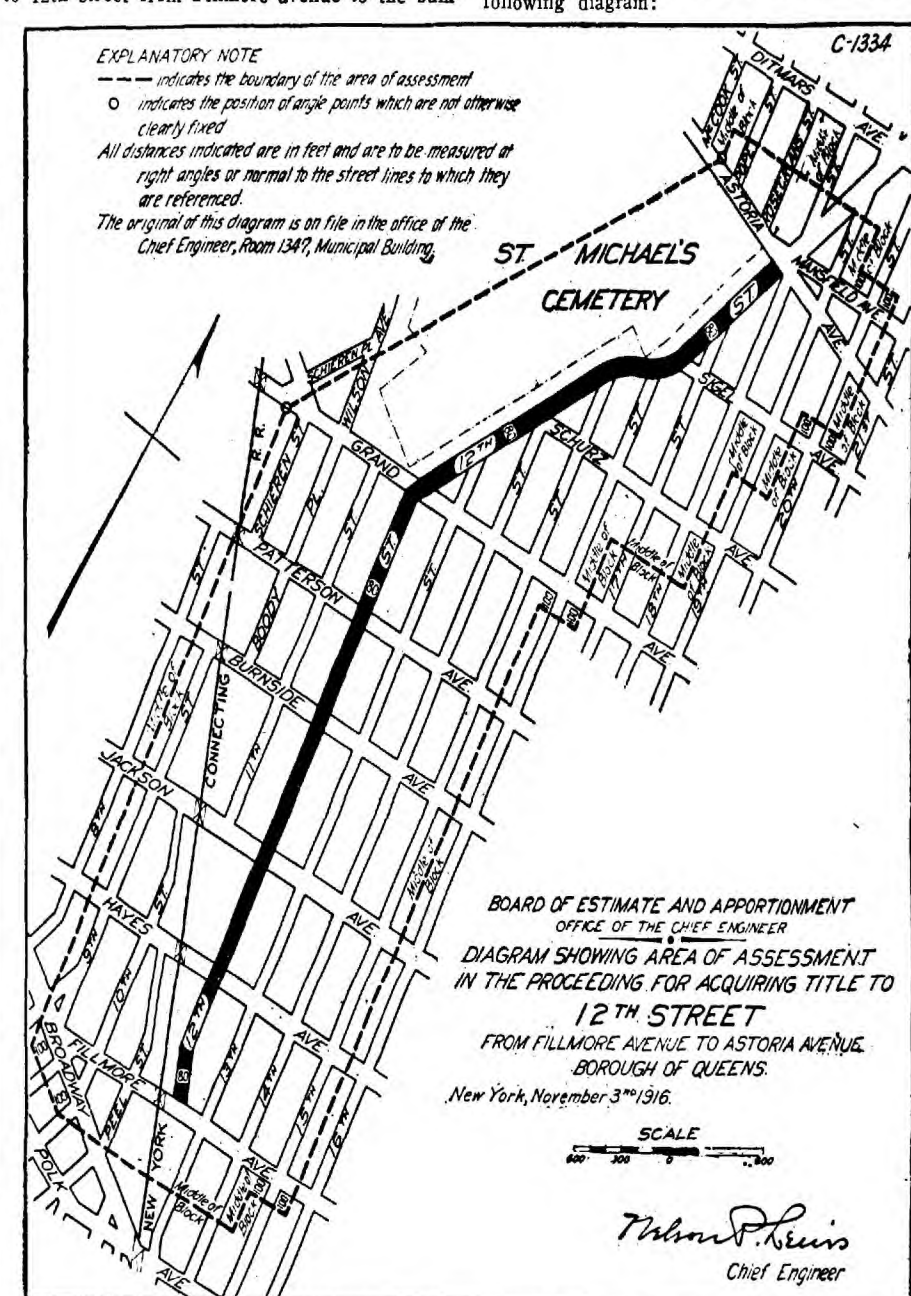
cause these resolutions and a notice to all persons affected thereby to be published in The City Record for ten days, exclusive of Sundays and legal holidays, prior to Friday, December 8, 1916.
Dated November 24, 1916.
JOSEPH HAAG, Secretary, Municipal Building, Telephone, 4560 Worth. n24,d6

NOTICE IS HEREBY GIVEN THAT AT THE meeting of the Board of Estimate and Apportionment held on November 10, 1916 (Cal. No. 107), the following resolutions were adopted:

Whereas, The Board of Estimate and Apportionment is considering the advisability of amending the proceeding authorized by said Board on November 5, 1915, for acquiring title to 12th street from Fillmore avenue to the bulk

head line of the East River, Borough of Queens, so as to relate only to 12th street from Fillmore avenue to Astoria avenue.

Resolved, that the Board of Estimate and Apportionment, in pursuance of the provisions of the Greater New York Charter, as amended, hereby gives notice that the proposed modified district of assessment for benefit in this proposed amended proceeding is as shown on the following diagram:



Resolved, that this Board consider the proposed modified district of assessment at a meeting of the Board to be held in the City of New York, Borough of Manhattan, in the City Hall, on Friday, December 8, 1916, at 10:30 o'clock a. m., and that at the same time and place a

public hearing thereon will then and there be had.
Resolved, that the Secretary of this Board cause these resolutions and a notice to all persons affected thereby to be published in the City Record for ten days continuously, exclusive of

Sundays and legal holidays, prior to Friday, December 8, 1916.
Dated November 24, 1916.
JOSEPH HAAG, Secretary, Municipal Building. Telephone, 4560 Worth. n24,d6

NOTICE IS HEREBY GIVEN THAT AT THE meeting of the Board of Estimate and Apportionment held on November 3, 1916 (Cal. No. 4), the Board continued until December 8, 1916, the hearing in the matter of acquiring title to Remsen avenue, from Ralph avenue to the junction of East New York avenue and Utica avenue, Borough of Brooklyn.

The hearing will be held in Room 16, City Hall, Borough of Manhattan, City of New York, on Friday, December 8, 1916, at 10:30 o'clock a. m.

The following is the proposed area of assessment in the proceeding:

Beginning at a point on the southerly line of Lefferts avenue midway between Utica avenue and Schenectady avenue and running thence northwardly at right angles to Malbone street to the intersection with a line midway between Crown street and Montgomery street; thence eastwardly along the said line midway between Crown street and Montgomery street to the intersection with the prolongation of a line midway between East 93rd street and East 94th street; thence southeastwardly along the said line midway between East 93rd street and East 94th street and along the prolongation of the said line to a point distant 100 feet northwesterly from the northwesterly line of Church avenue; thence generally westwardly and always distant 100 feet northwesterly from and parallel with the northwesterly line of Church avenue to the intersection with a line midway between East 55th street and East 56th street; thence northwardly along the said line midway between East 55th street and East 56th street to a point distant

100 feet southerly from the southerly line of Linden avenue; thence westwardly and parallel with Linden avenue to the intersection with a line midway between East 54th street and East 55th street; thence northwardly along the said line midway between East 54th street and East 55th street to a point distant 100 feet northwesterly from the northwesterly line of Linden avenue; thence westwardly and parallel with Linden avenue to the intersection with a line midway between East 53rd street and East 54th street; thence northwardly along the said line midway between East 53rd street and East 54th street to a point distant 100 feet southerly from the southerly line of Lenox road; thence westwardly and parallel with Lenox road to the intersection with a line midway between East 52nd street and East 53rd street; thence northwardly along the said line midway between East 52nd street and East 53rd street to a point distant 100 feet southerly from the southerly line of Clarkson avenue; thence westwardly and parallel with Clarkson avenue to the intersection with a line midway between East 51st street and East 52nd street; thence northwardly along the said line midway between East 51st street and East 52nd street to a point distant 100 feet southerly from the southerly line of Winthrop street; thence westwardly and parallel with Winthrop street to the intersection with a line midway between Utica avenue and East 51st street; thence northwardly along the said line midway between Utica avenue and East 51st street to a point distant 100 feet southerly from the southerly line of Rutland road; thence westwardly and parallel with Rutland road to the intersection with a line midway between Utica avenue and Schenectady avenue; thence northwardly along the said line midway between Utica avenue and Schenectady avenue to the point or place of beginning.

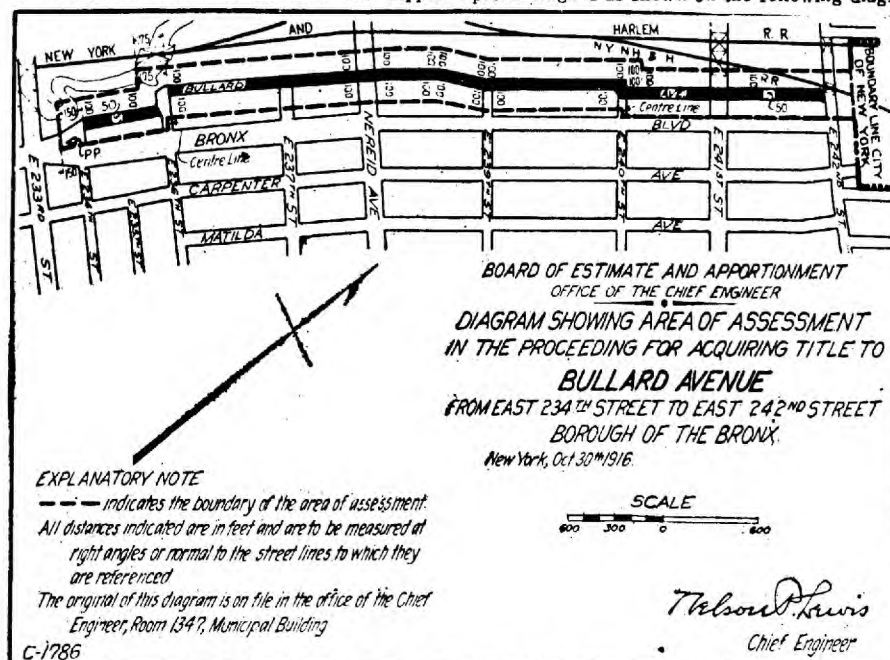
Dated November 24, 1916.
JOSEPH HAAG, Secretary, Municipal Building. Telephone, 4560 Worth. n24,d8

NOTICE IS HEREBY GIVEN THAT AT THE meeting of the Board of Estimate and Apportionment held on November 10, 1916 (Cal. No. 105), the following resolutions were adopted:

Whereas, The Board of Estimate and Apportionment of The City of New York is considering the advisability of instituting proceedings to acquire title to the real property required for the opening and extending of Bullard avenue from East 234th street to East 242nd street, in the Borough of The Bronx, City of New York; and

Whereas, The Board of Estimate and Apportionment is authorized and required at the time of the adoption of the resolution directing the institution of proceedings to acquire title to the real property required for the foregoing improvement to fix and determine upon an area or areas of assessment for benefit for said proceedings.

Resolved, That the Board of Estimate and Apportionment, in pursuance of the provisions of Section 973 of the Greater New York Charter, as amended, hereby gives notice that the proposed area of assessment for benefit in these proceedings is as shown on the following diagram:



Resolved, That this Board consider the proposed area of assessment at a meeting of the Board to be held in The City of New York, Borough of Manhattan, in the City Hall, on Friday, December 8, 1916, at 10:30 o'clock a. m., and that at the same time and place a public hearing thereon will then and there be had.

Resolved, That the Secretary of this Board

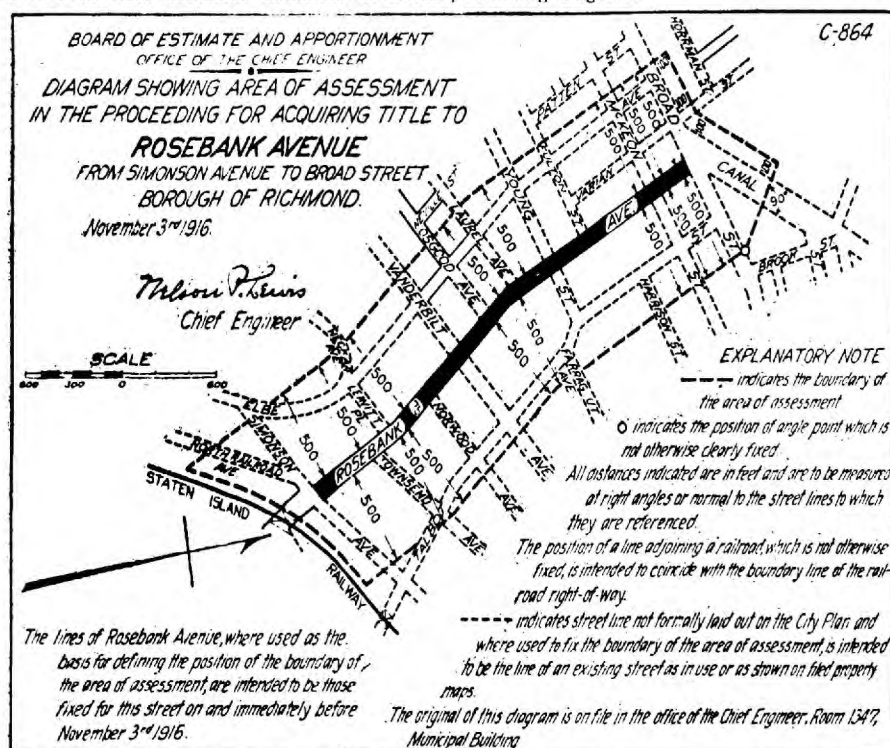
cause these resolutions and a notice to all persons affected thereby to be published in The City Record for ten days, exclusive of Sundays and legal holidays, prior to Friday, December 8, 1916.

Dated November 24, 1916.
JOSEPH HAAG, Secretary, Municipal Building. Telephone, 4560 Worth. n24,d6

NOTICE IS HEREBY GIVEN THAT AT THE meeting of the Board of Estimate and Apportionment held on November 10, 1916 (Cal. No. 108), the following resolutions were adopted:

Whereas, the Board of Estimate and Apportionment is considering the advisability of amending the proceeding authorized by said Board under resolutions adopted on April 20, 1911, and July 30, 1914, for acquiring title to Rosebank avenue from Southside Boulevard to Broad street, Borough of Richmond, so as to relate only to Rosebank avenue from Simonson avenue to Broad street.

Resolved, that the Board of Estimate and Apportionment, in pursuance of the provisions of the Greater New York Charter, as amended, hereby gives notice that the proposed modified district of assessment for benefit in this proposed amended proceeding is as shown on the following diagram:



Resolved, that this Board consider the proposed modified district of assessment at a meeting of the Board to be held in the City of New York, Borough of Manhattan, in the City Hall, on Friday, December 8, 1916, at 10:30 o'clock a. m., and that at the same time and place a public hearing thereon will then and there be had.

Resolved, that the Secretary of this Board

cause these resolutions and a notice to all persons affected thereby to be published in The City Record for ten days continuously, exclusive of Sundays and legal holidays, prior to Friday, December 8, 1916.

Dated November 24, 1916.
JOSEPH HAAG, Secretary, Municipal Building. Telephone, 4560 Worth. n24,d6

NOTICE IS HEREBY GIVEN THAT AT THE meeting of the Board of Estimate and Apportionment held on November 10, 1916 (Cal. No. 106), the following resolutions were adopted:

Whereas, the Board of Estimate and Apportionment is considering the advisability of instituting proceedings to acquire title to the real property required for the opening and extending of Rockaway Boulevard from Elders Lane to the Conduit; 82nd (Weymouth) street from Rockaway Boulevard to 95th (Chichester) avenue; 95th (Chichester) avenue from Rockaway Boulevard to 82nd (Weymouth) street; 97th (Beaufort) avenue from Rockaway Boulevard to the westerly line of 84th (Digby) street; 84th (Digby) street from Rockaway Boulevard to 97th (Beaufort) avenue; 87th street (Benedict

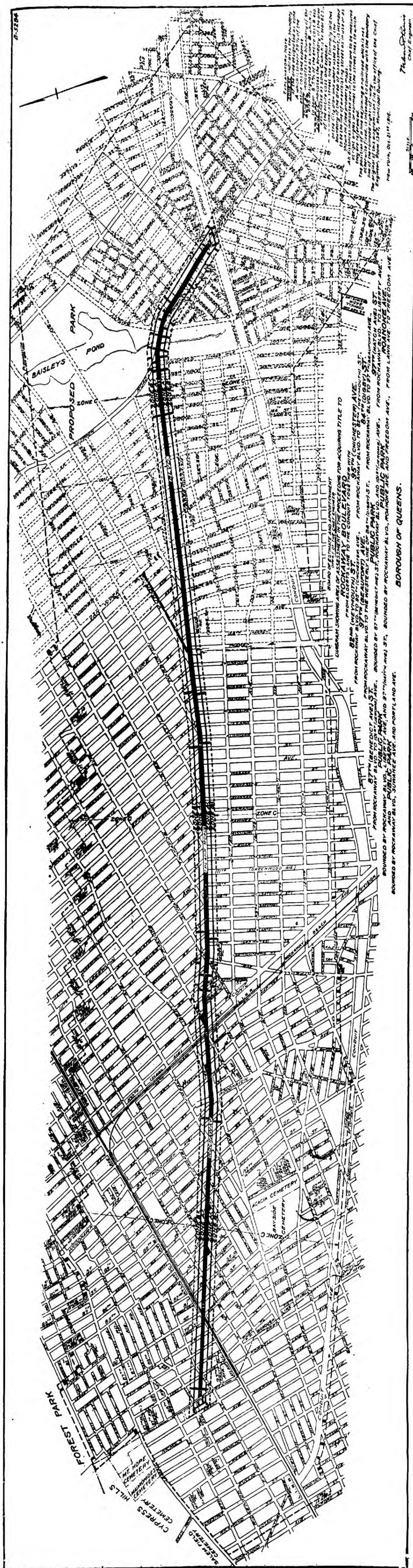
avenue) from Rockaway Boulevard to 101st (Jerome) avenue; 97th street (Hatch avenue) from Rockaway Boulevard to Liberty avenue; Roanoke avenue from Lawn avenue to Freedom avenue; Public Park bounded by 87th street (Benedict avenue), Rockaway Boulevard and 101st (Jerome) avenue; Public Park bounded by Rockaway Boulevard, Liberty avenue and 97th street (Hatch avenue); Public Park bounded by Rockaway Boulevard, Roanoke avenue and Freedom avenue; and Public Park bounded by Rockaway Boulevard, Suwanee avenue and Portland avenue, Borough of Queens, City of New York; and

Whereas, the Board of Estimate and Apportionment is authorized and required at the time

of the adoption of the resolution directing the institution of proceedings to acquire title to the real property required for the foregoing improvement to fix and determine upon an area or areas of assessment for benefit for said proceedings.

Resolved, That the Board of Estimate and Apportionment, in pursuance of the provisions of the Greater New York Charter, as amended,

hereby gives notice that the Board proposes to place 29% of the entire cost and expense of the proceeding upon the area of assessment designated as Zone "A" on the following diagram; 8.5% of such cost and expense upon the area of assessment designated as Zone "B" on the following diagram; and 62.5% of such cost and expense upon the area of assessment designated as Zone "C" on the following diagram:



MONDAY, DECEMBER 4, 1916.

Borough of Richmond.

FOR REGULATING AND REPAVING WITH BITUMINOUS CONCRETE PAVEMENT ON A CONCRETE FOUNDATION A 16-FOOT ROADWAY IN ELLIOTT AVE. (FORMERLY ELLIOTT AVE. EUREKA PL. AND ARENTS AVE.) FROM AMBOY RD. TO JOHNSON AVE. TOGETHER WITH ALL WORK INCIDENTAL THERETO.

The Engineer's estimate of the quantity and quality of the materials and the nature and extent, as near as possible, of the work required is as follows:

3,600 square yards of bituminous concrete pavement complete.
660 cubic yards of concrete foundation and edging.

The time for the completion of the work and the full performance of the contract is thirty (30) consecutive working days.

The amount of security required for the performance of the contract is Thirty-nine Hundred Dollars (\$3,900), and the amount of deposit accompanying the bid shall be five (5) per cent. of the amount of security.

The bidder shall state the price of each item contained in the Engineer's estimate. The bids will be compared and the contract awarded at a lump or aggregate sum for the contract.

Bidders are requested to make their bids or estimates upon the blank form prepared by the President, a copy of which, with the proper envelope in which to enclose the bid, can be obtained upon application thereto at the office of the Engineer, Bureau of Engineering, Borough Hall, St. George, S. I., where plans and the contract, including the specifications, in the form approved by the Corporation Counsel, may be seen and other information obtained.

CALVIN D. VAN NAME, President.
New York, Nov. 18, 1916. n22,d4

See General Instructions to Bidders on last page, last column, of the "City Record."

SEALED BIDS OR ESTIMATES WILL BE received by the President of the Borough of Richmond at Borough Hall, St. George, New Brighton, S. I., until 12 noon on

WEDNESDAY, DECEMBER 20, 1916.

Borough of Richmond.

FOR INTERIOR FINISH WORK OF AN ADDITIONAL COUNTY COURT HOUSE IN THE COUNTY OF RICHMOND, JAY ST. DEKALB ST. AND STUYVESANT PL., ST. GEORGE, BOROUGH OF RICHMOND, NEW YORK CITY. (CONTRACT NO. 5.)

The time for the completion of the work and the full performance of the contract is nine (9) calendar months.

The amount of security required for the performance of the contract is One Hundred and Twenty-five Thousand Dollars (\$125,000), and the amount of deposit accompanying the bid shall be five (5) per cent. of the amount of security.

The bidder shall state a lump sum for the entire work. The bids will be compared and the contract awarded at a lump or aggregate sum for the contract.

Bidders are requested to make their bids or estimates upon the blank form prepared by the President, a copy of which, with the proper envelope in which to enclose the bid, can be obtained upon application thereto at the office of the Engineer, Bureau of Engineering, Borough Hall, St. George, S. I., where the contract, including the specifications, in the form approved by the Corporation Counsel, may be had.

Plans may be obtained upon application at the office of the Architects, Carrere & Hastings, 52 Vanderbilt ave., Manhattan.

CALVIN D. VAN NAME, President.
New York, Nov. 16, 1916. n22,d20

See General Instructions to Bidders on last page, last column, of the "City Record."

FIRE DEPARTMENT.

Proposals.

SEALED BIDS OR ESTIMATES WILL BE received by the Fire Commissioner at his office, 11th floor, Municipal Building, Manhattan, until 10.30 a. m., on

SATURDAY, DECEMBER 9, 1916.

FOR FURNISHING AND DELIVERING TWENTY-FIVE (25) AUTOMOBILE RUNABOUTS.

The time allowed for the performance of the contract is ninety (90) consecutive calendar days.

The amount of security required for the performance of the contract is fifty per cent. (50%) of the amount of the bid or estimate.

The bidder will state the price of each item or article contained in the specifications or schedules herein contained or hereto annexed, per runabout, by which the bids will be tested. The extension must be made, as the bids will be read from the total and award, if made, will be to the lowest bidder for the entire contract.

Bids for supplies must be submitted in duplicate.

Delivery will be required to be made at the time and in the manner and in such quantities as may be directed.

Blank forms and further information may be obtained at the office of the Fire Department, 11th floor, Municipal Building, Manhattan.

ROBERT ADAMSON, Fire Commissioner. n27,d9

See General Instructions to Bidders on last page, last column, of the "City Record."

SEALED BIDS OR ESTIMATES WILL BE received by the Fire Commissioner at his office, 11th floor, Municipal Building, Manhattan, until 10.30 a. m., on

SATURDAY, DECEMBER 9, 1916.

FOR FURNISHING AND DELIVERING FORAGE.

The time for the performance of the contract is on or before Dec. 30, 1916.

The amount of security required for the performance of the contract is thirty per cent. (30%) of the amount of the bid or estimate.

The bidder will state the price of each item or article contained in the specifications or schedules herein contained or hereto annexed, per pound or other unit of measure, by which the bids will be tested. The extensions must be made and footed up, as the bids will be read from the total of each class and awards, if made, will be to the lowest bidder on each class.

Bids for supplies must be submitted in duplicate.

Delivery will be required to be made at the time and in the manner and in such quantities as may be directed.

Blank forms and further information may be obtained at the office of the Fire Department, 11th floor, Municipal Building, Manhattan.

ROBERT ADAMSON, Fire Commissioner. n27,d9

See General Instructions to Bidders on last page, last column, of the "City Record."

SEALED BIDS OR ESTIMATES WILL BE received by the Fire Commissioner at his office, 11th floor, Municipal Building, Manhattan, until 10.30 a. m., on

WEDNESDAY, NOVEMBER 29, 1916.

FOR FURNISHING AND DELIVERING ANTHRACITE COAL (PEA SIZE).

The time allowed for the performance of the contract is on or before Dec. 23, 1916.

The amount of security required is thirty per cent. (30%) of the amount of the bid or estimate.

The bidder will state the price of each item or article contained in the specifications or schedules herein contained or hereto annexed, per ton or other unit of measure, by which the bids will be tested. The extension must be made, as the bids will be read from the total and award, if made, will be to the lowest bidder for the entire contract.

ules herein contained or hereto annexed, per ton or other unit of measure, by which the bids will be tested. The extension must be made, as the bids will be read from the total and award, if made, will be to the lowest bidder for the entire contract.

Bids for supplies must be submitted in duplicate.

Delivery will be required to be made at the time and in the manner and in such quantities as may be directed.

Blank forms and further information may be obtained at the office of the Fire Department, 11th floor, Municipal Building, Manhattan.

ROBERT ADAMSON, Fire Commissioner. n18,d29

See General Instructions to Bidders on last page, last column, of the "City Record."

SEALED BIDS OR ESTIMATES WILL BE received by the Fire Commissioner at his office, 11th floor, Municipal Building, Manhattan, until 10.30 a. m., on

TUESDAY, NOVEMBER 28, 1916.

FOR FURNISHING AND DELIVERING FIFTY (50) MILES OF TRIPLE BRAIDED WEATHERPROOF, HARD-DRAWN COPPER WIRE, NO. 10 B. & S. GAUGE.

The time allowed for the performance of the contract is on or before Dec. 30, 1916.

The amount of security required for the performance of the contract is thirty per cent. (30%) of the amount of the bid or estimate.

The bidder will state the price of each item or article contained in the specifications or schedules herein contained or hereto annexed, per mile or other unit of measure, by which the bids will be tested. The extension must be made, as the bids will be read from the total and award, if made, will be to the lowest bidder for the entire contract.

Bids for supplies must be submitted in duplicate.

Delivery will be required to be made at the time and in the manner and in such quantities as may be directed.

Blank forms and further information may be obtained at the office of the Fire Department, 11th floor, Municipal Building, Manhattan.

ROBERT ADAMSON, Fire Commissioner. n16,d28

See General Instructions to Bidders on last page, last column, of the "City Record."

BOARD OF ASSESSORS.

Notice to Present Claims for Damages.

PUBLIC NOTICE IS HEREBY GIVEN TO all persons claiming to have been injured by the grading of the following named streets, and the approaches to the same, to present their claims, in writing, to the Secretary of the Board of Assessors, Room 809, Municipal Building, Manhattan, New York, on or before Saturday, December 2, 1916, at 10 a. m. Claimants are requested to make their claims for damages upon the blank forms prepared by the Board of Assessors, copies of which may be obtained upon application at the above office.

Borough of Manhattan.

5348—East Broadway, Nos. 282 and 284.

Borough of The Bronx.

5336—Ryer ave. from E. 184th st. to E. 187th st.

5337—E. 199th st. from Bainbridge ave. to Briggs ave.

5347—Tiebout ave. from E. 188th st. to Fordham rd.

5350—Fordham rd., from Webster ave. to Harlem River Terrace.

5356—E. 228th st. from Bronx Boulevard to Paulding ave.

5357—Kingsbridge ave. from W. 230th st. to the line between the Boroughs of Manhattan and The Bronx.

5358—W. 238th st. from Broadway to Bailey ave.

5359—Tyndall ave. from Mosholu ave. to a point about 265 feet north of W. 260th st.

5360—Grand ave. and Harrison ave. from the property line of the Jerome Avenue Realty Co. to W. 181st st.

Borough of Brooklyn.

5333—Bedford ave., Nos. 960, 1018, 1020 and 1252; Clifton pl., No. 37; DeKalb ave., Nos. 94, 104, 284, 286, 288 and 338; Franklin ave., Nos. 319 and 321; Fort Green pl., No. 69; Garfield pl., Nos. 60 and 62; Lexington ave., Nos. 78 and 80; Putnam ave., Nos. 166 and 172; Sterling pl., Nos. 502 and 504; Steuben st., No. 78; Washington ave., Nos. 163 and 165; 4th ave., No. 71; 5th ave., No. 223; 6th ave., west corner 15th st.; 2nd st., No. 352; 12th st., No. 461, and 15th st., Nos. 241, 398, 400 and 402.

5334—Douglass st. from Blake ave. to Dumont ave.

5335—57th st. from 16th ave. to Long Island Railroad.

5349—President st. from Nostrand ave. to Rogers ave.

5351—Union st. from Utica ave. to Schenectady ave.

5352—68th st. from 4th ave. to 6th ave.

5353—6th ave. from 67th st. to Irvington ave.

5354—Kenmore pl. from Avenue G to a line 520 feet southerly therefrom.

5355—N. 12th st. from East River to Union ave.; Union ave. from N. 12th st. to Roebling st.; Richardson st. from Union ave. to Graham ave.; Graham ave. from Richardson st. to Conselyea st., and Conselyea st. from Graham ave. to Humboldt st.

A89—Union ave. from Roebling st. to N. 10th st.

A90—Bedford ave. from Sterling pl. to Eastern Parkway.

A91—Miller ave. from Pitkin ave. to Blake ave., and Vermont st. from Blake ave. to Dumont ave.

A92—Whipple st. from Flushing ave. to Throop ave.

A93—St. Johns pl. from Rogers ave. to New York ave.

A94—E. 2nd st. from a point about 142 feet north of Avenue F to 18th ave., and E. 3rd st., E. 4th st. and E. 5th st. from Avenue F to 18th ave.

WILLIAM C. ORMOND, JACOB I. LESSER, ST. GEORGE B. TUCKER, Board of Assessors. Nov. 8, 1916. n8,10,14,16,21,23,28,d1

Completion of Assessments.

PUBLIC NOTICE IS HEREBY GIVEN TO the owner or owners of all houses and lots, improved and unimproved lands affected thereby, that the following proposed assessments have been completed and are lodged in the office of the Board of Assessors for examination by all persons interested, viz.:

Borough of Manhattan.

5298—Paving and curbing Bennett ave. from 181st st. to 184th st. Affecting Block 2180.

5338—Alteration and improvement to sewer in W. 33rd st. between 9th and 10th aves. Affecting Blocks 730 and 731.

5339—Alteration and improvement to sewer in Wall st. between Broadway and William st. Affecting Blocks 23, 26, 43 and 46.

5340—Receiving Basin and appurtenances adjacent to the northeast corner of John and Cliff sts. Affecting Block 75.

5341—Receiving Basin adjacent to the northeast corner of Chatham sq. and Oliver st. Affecting Block 279.

5342—Receiving Basins on Bradhurst ave. adjacent to the southeast corners of 146th st., 147th st., 148th st., 149th st. and 150th st. Affecting Block 2045.

5343—Receiving Basin and appurtenances adjacent to the southeast corner of 120th st. and St. Nicholas ave. Affecting Block 1925.

5344—Receiving Basin and appurtenances at the northeast corner of 114th st. and Pleasant ave. Affecting Block 1713.

5345—Receiving Basins on W. 10th st., southeast corner Greenwich ave. and southwest corner 6th ave.; on 6th ave., northwest corner 17th st., southwest corner 19th st., northwest corner 26th st., southwest and northwest corners 30th st., northwest corners 31st st., 32nd st., 35th st., 36th st., 37th st. and 38th st.; on Lexington ave., southeast and northeast corners 22nd st., northeast corners 31rd and 35th sts., southeast corners 39th st. and 40th st.; on 25th st., northwest corner 5th ave. and southeast corner 6th ave.; northwest corner of Broadway and 24th st.; southeast corner 35th st. and 6th ave.; on 39th st., southeast corner 6th ave., northwest corner Madison ave., southwest corner 8th ave. and northeast corner 9th ave.; on 51st st., southeast and southwest corners 2nd ave. and southeast corner 3rd ave.; on King st., southeast corner Hudson st.; southwest corner 33rd st. and 9th ave., and southwest corner 37th st. and 1st ave. Affecting Blocks 580, 606, 729, 762, 763, 793, 794, 802, 805 to 808, 811 to 814, 826, 827, 836, 840, 869, 877, 878, 889, 891, 894, 895, 942, 1324 and 1343.

5346—Receiving Basins on 8th ave., southwest and southeast corners 111th st., 112th st., 113th st., 114th st., 115th st., 117th st., 118th st. and 120th st., southwest corner 116th st., southeast corner 117th st. and northwest corners 123rd st., Columbus ave., northwest corners 67th st., 68th st., 69th st., 86th st., 87th st., 88th st. and 89th st.; southeast corner 95th st.; northeast corner 95th st. and Fifth ave.; on 124th st., southwest and northwest corners 1st ave. and northwest corner 2nd ave., and on 68th st., southwest and northwest corners 2nd ave. and southwest corner 1st ave. Affecting Blocks 1139, 1140, 1141, 1208, 1217, 1218, 1219, 1220, 1242, 1422, 1423, 1442, 1507, 1789, 1800, 1801, 1826 to 1830, 1846, 1847, 1848, 1922, 1923, 1924, 1925, 1943, 1944, 1946 and 1950.

5348—Repair of sidewalk at 282 and 284 East Broadway. Affecting Block 287, lot 36.

Borough of The Bronx.

5120—Regulating, grading, curbing, flagging, etc., Holland ave. from Baker ave. to Hunt ave., together with a list of awards for damages caused by a change of grade. Affecting Blocks 4034, 4035, 4038, 4039, 4051, 4052, 4259 and 4260.

5337—Paving E. 199th st. from Bainbridge ave. to Briggs ave. Affecting Blocks 3296 and 3297.

5347—Paving Tiebout ave. from E. 188th st. to Fordham rd. Affecting Blocks 3023 and 3148.

Borough of Brooklyn.

5201—Regulating, grading, curbing and flagging Jerome st. between New Lots and Workman ayes., together with a list of awards for damages caused by a change of grade. Affecting Blocks 4307, 4309, 4310, 4332, 4333, 4356, 4357, 4378 and 4379.

5231—Regulating, grading, curbing and paving Williams ave. from Hegeman ave. to Vienna ave. Affecting Blocks 3875 and 4317.

5309—Regulating, grading, curbing and flagging Bay 19th st. from 86th st. to Benson ave. Affecting Blocks 6369 and 6370.

5314—Paving Henry st. between E. 8th st. and Ocean Parkway. Affecting Blocks 5320 and 5321.

5315—Paving Atkins ave. from Blake ave. to New Lots ave. Affecting Blocks 4070, 4071 and 4086.

5319—Paving 62nd st. from 19th ave. to 20th ave. Affecting Blocks 5527, 5528, 5534 and 5535.

5320—Paving 66th st. from 13th ave. to New Utrecht ave. Affecting Blocks 5754, 5755, 5761 and 5762.

5322—Paving 17th ave. from 65th st. to 67th st. Affecting Blocks 5552, 5553, 5559 and 5560.

5324—Paving 26th st. from 16th ave. to 16th ave. Affecting Blocks 6224 and 6235.

5326—Sewer in E. 22nd st. (Elmore pl.) from the Long Island Railroad to Avenue I. Affecting Blocks 7567 and 7568.

5333—Repairing sidewalks at the following locations: Bedford ave., Nos. 960, 1018, 1020 and 1252; Clifton pl., No. 37; DeKalb ave., Nos. 94, 104, 284, 286, 288 and 338; Franklin ave., Nos. 319 and 321; Fort Green pl., No. 69; Garfield pl., Nos. 60 and 62; Lexington ave., Nos. 78 and 80; Putnam ave., Nos. 166 and 172; Sterling pl., Nos. 502 and 504; Steuben st., No. 78; Washington ave., Nos. 163 and 165; 4th ave., No. 71; 5th ave., No. 223; 6th ave., west corner 15th st.; 2nd st., No. 352; 12th st., No. 461, and 15th st., Nos. 241, 398, 400 and 402. Affecting property in front of which work was done.

5363—Sewer in Avenue J from Gravesend ave. to E. 3rd st. Affecting Blocks 6514, 6515, 6524 and 6525.

5364—Sewer in 62nd st. from 18th ave. to 19th ave. Affecting Blocks 5526 and 5533.

5365—Sewer in 16th ave. from 56th st. to 58th st. Affecting Blocks 5491, 5492, 5496 and 5497.

5366—Sewer in Tehama st. from 36th st. to West st. Affecting Blocks 5306 to 5309.

All persons whose interests are affected by the above named proposed assessments, and who are opposed to the same or either of them, are requested to present their objections, in writing, to the Secretary of the Board of Assessors, Room 809, Municipal Building, Manhattan, New York, on or before Tuesday, Dec. 26, 1916, at 10 a. m., at which time and place the said objections will be heard and testimony received in reference thereto.

WILLIAM C. ORMOND, JACOB I. LESSER, ST. GEORGE B. TUCKER, Board of Assessors. Nov. 25, 1916. n25,d7

PUBLIC NOTICE IS HEREBY GIVEN TO the owner or owners of all houses and lots, improved and unimproved lands affected thereby, that the following proposed assessments have been completed and are lodged in the office of the Board of Assessors for examination by all persons interested, viz.:

Borough of The Bronx.

5121—Regulating, grading, curbing, flagging, etc., Victor st. from Columbus (Van Nest) ave. to Mianna st. (Rhinelander ave.). Affecting Blocks 4031, 4032, 4048 and 4049.

5184—Regulating, grading, curbing, flagging, etc., Powell ave. from Tremont ave. to Zerega ave., together with a list of awards for damages caused by a change of grade. Affecting Blocks 3810, 3811, 3819, 3820, 3828 and 3829.

5215—Sewers and appurtenances in Pennyfield ave. between the East River and Chaffee ave.; in Chaffee ave. between Pennyfield ave. and Throg's Neck Boulevard, and in Throg's Neck Boulevard between Chaffee ave. and Barkley ave., with overflows from Throg's Neck Boulevard and Chaffee ave. to the East River, and from Throg's Neck Boulevard and Dewey ave. to Long Island Sound. Affecting Blocks 4158, 4163 to 4178, 4193 to 4199, 4235 to 4239, 4245 to 4249, 4335, 5306, 5309, 5311 to 5330, 5332 to 5345, 5352 to 5367, 5373 to 5378, 5383, 5387 to 5410, 5412, 5418 to 5477, 5479 to 5510, 5512, 5514, 5518, 5522, 5531, 5532, 5543, 5561, 5576 to 5585 and 5589 to 5608.

5296—Regulating, grading, curbing and flagging Odell st. from Unionport rd. to Starling ave. Affecting Blocks 3933 and 3934.

5329—Receiving basins on Jerome ave. at the northeast and southeast corners of E. 199th st.; northeast corner of E. 205th st., and southeast

corner of E. 212th st. Affecting Blocks 3319, 3320, 3322 and 3328.

Borough of Queens.

5255—Regulating, grading and curbing Liberty ave. from Brooklyn Borough Line to Ocean ave., Fourth Ward. Affecting Blocks 366 to 370, 372, 373, 375, 376, 377, 379, 380, 381, 383, 384, 385, 387, 388, 390 to 408, 410, 413 to 433 and 453.

Borough of Brooklyn.

5270—Regulating, grading, curbing and flagging 61st st. from 17th ave. to 18th ave. Affecting Blocks 5518 and 5525.

5279—Paving E. 18th st. from a line 100 feet south of Avenue K to Avenue L. Affecting Blocks 6728 and 6729.

5280—Paving Hinsdale st. from Riverdale ave. to Newport st. Affecting Blocks 3817, 3818, 3834, 3835, 3851 and 3852.

5291—Regulating, grading, curbing and flagging Woodbine st. between Irving and Knickerbocker ayes. Affecting Block

chester Creek; BLACKROCK AVENUE, from Virginia avenue to the bulkhead line of Westchester Creek, and CHATTERTON AVENUE, from Virginia avenue to the bulkhead line of Westchester Creek, as the foregoing streets are now laid out upon the map or plan of The City of New York.

NOTICE IS HEREBY GIVEN THAT THE final reports of the Commissioners of Estimate and of the Commissioner of Assessment in the above-entitled matter will be presented for confirmation to the Supreme Court of the State of New York, First Department, at a Special Term thereof, Part III, to be held in the County Court House in the Borough of Manhattan, in The City of New York, on the 5th day of December, 1916, at 10 o'clock in forenoon of that day; and that the said final reports have been deposited in the Office of the Clerk of the County of Bronx, East 161st street and 3rd avenue, there to remain for and during the space of five days, as required by law.

Dated, New York, November 27, 1916.
JOHN DAVIS, JAMES W. O'BRIEN, WILFRED H. WARNER, Commissioners of Estimate.
WILFRED H. WARNER, Commissioner of Assessment.
JOEL J. SQUIER, Clerk. n27,d2

Notice to File Claims.

In the Matter of the Application of The City of New York, relative to acquiring title in fee simple absolute, wherever such title has not been heretofore acquired, to the lands, tenements and hereditaments required for the opening and extending of INWOOD HILL PARK, in the Borough of Manhattan, City of New York, as laid out on the City Map by resolution adopted by the Board of Estimate and Apportionment on March 17, 1916, and approved by the Mayor on March 22, 1916, except the four parcels of land particularly described in the resolution of the Board of Estimate and Apportionment authorizing the institution of this proceeding adopted on July 27, 1916.

NOTICE IS HEREBY GIVEN THAT BY AN order of the Supreme Court of the State of New York, First Judicial District, dated November 21, 1916, and duly entered and filed in the office of the Clerk of the County of New York on November 22, 1916, the application of The City of New York to have the compensation which should justly be made to the respective owners of the real property proposed to be taken in the above entitled proceeding ascertained and determined by the Supreme Court without a jury, and the cost of such improvement assessed by the Court, in accordance with the resolution adopted by the Board of Estimate and Apportionment on the 27th day of July, 1916, was granted.

NOTICE IS HEREBY FURTHER GIVEN THAT, pursuant to Section 1000 of the Greater New York Charter, as amended by Chapter 606 of the Laws of 1915, the map or survey of the land to be acquired in this proceeding has been duly filed in the office of the Clerk of the County of New York, and each and every party and person interested in the real property to be taken for the purpose of the opening and extending of Inwood Hill Park in the Borough of Manhattan, City of New York, as laid out on the City map, by resolution adopted by the Board of Estimate and Apportionment on March 17, 1916, and approved by the Mayor on March 22, 1916, except the four parcels of land particularly described in the resolution of the Board of Estimate and Apportionment authorizing the institution of this proceeding, adopted on July 27, 1916, having any claim or demand on account thereof, is hereby required to file his claim, duly verified, describing the real property which the claimant owns or in which he is interested, and his postoffice address, with the Clerk of the County of New York on or before the 8th day of December, 1916, and to serve on the Corporation Counsel of The City of New York, at his office, Room 1557, 15th Floor, Municipal Building, Borough of Manhattan, City of New York, on or before the said 8th day of December, 1916, a copy of such verified claim.

Dated, New York, November 25th, 1916.
LAMAR HARDY, Corporation Counsel, Municipal Building, Borough of Manhattan, City of New York. n25,d7

Filing Preliminary Abstracts.

In the Matter of the Application of The City of New York, relative to acquiring title, wherever the same has not been heretofore acquired for the same purpose in fee, to the lands, tenements and hereditaments required for the opening and extending of MANOR AVENUE from Westchester avenue southwardly to Bronx River avenue, in the 24th Ward, Borough of the Bronx, City of New York.

NOTICE IS HEREBY GIVEN TO ALL persons interested in the above entitled proceeding, and to the owner or owners, occupant or occupants of all houses and lots and improved

in the Matter of the Application of The City of New York, relative to acquiring title, wherever the same has not been heretofore acquired for the same purpose in fee, to the lands, tenements and hereditaments required for the opening and extending of PUTNAM AVENUE WEST from West 233rd street to Van Cortlandt Park South, in the 24th Ward, Borough of the Bronx, City of New York.

NOTICE IS HEREBY GIVEN TO ALL persons interested in the above entitled proceeding, and to the owner or owners, occupant or occupants of all houses and lots, improved and to all others whom it may concern, to wit:

First.—That the undersigned, Commissioners of Estimate, have completed their estimate of damage, and that all persons interested in this proceeding, or in any of the lands, tenements and hereditaments and premises affected thereby, having any objection thereto, do file their said objections in writing, duly verified, with them at their office, Room 1557, 15th Floor, Municipal Building, Chambers and Centre streets, in the Borough of Manhattan, in The City of New York, on or before the 18th day of December, 1916, and that the said Commissioners will hear parties so objecting and for that purpose will be

and unimproved lands affected thereby, and to all others whom it may concern, to wit:

First.—That the undersigned, Commissioners of Estimate, have completed their estimate of damage, and that all persons interested in this proceeding, or in any of the lands, tenements and hereditaments and premises affected thereby, having any objection thereto, do file their said objections in writing, duly verified, with them at their office, Room 1557, 15th Floor, Municipal Building, Chambers and Centre streets, in the Borough of Manhattan, in The City of New York, on or before the 19th day of December, 1916, and that the said Commissioners will hear parties so objecting, and for that purpose will be in attendance at their said office on the 20th day of December, 1916, at 10 o'clock a. m.

Second.—That the undersigned, Commissioner of Assessment, has completed his estimate of benefit and that all persons interested in this proceeding, or in any of the lands, tenements and hereditaments and premises affected thereby, having any objection thereto, do file their said objections in writing, duly verified, with him at his office, Room 1557, 15th Floor, Municipal Building, Chambers and Centre streets, in the Borough of Manhattan, in The City of New York, on or before the 19th day of December, 1916, and that the said Commissioner will hear parties so objecting, and for that purpose will be in attendance at his said office on the 21st day of December, 1916, at 10 o'clock a. m.

Third.—That the Commissioner of Assessment has assessed any or all such lands, tenements and hereditaments and premises as are within the area of assessment fixed and prescribed as the area of assessment for benefit by the Board of Estimate and Apportionment on the 22nd day of October, 1915, and that the said area of assessment includes all those lands, tenements and hereditaments and premises situate and being in the Borough of The Bronx, in The City of New York, which, taken together, are bounded and described as follows, viz.:

Beginning at a point on the southwesterly line of Bronx River avenue, where it is intersected by the prolongation of a line midway between Ward avenue and Manor avenue, and running thence northwardly along the said line midway between Ward avenue and Manor avenue and along the prolongation of the said line to a point distant 100 feet northerly from the northerly line of Westchester avenue, the said distance being measured at right angles to Westchester avenue; thence eastwardly and parallel with Westchester avenue to the intersection with a line midway between Manor avenue and Stratford avenue; thence southwardly along the said line midway between Manor avenue and Stratford avenue and along the prolongation of the said line to the intersection with the prolongation of the centre line of Randall avenue; as this street is laid out east of Stratford avenue; thence westwardly along the said prolongation of the centre line of Randall avenue to the intersection with the westerly line of Randall avenue, as this street is laid out adjoining Bronx River avenue on the south; thence northwardly and parallel with Bronx River avenue to the intersection with a line at right angles to Bronx River avenue and passing through the point of beginning; thence northwardly along the said line at right angles to Bronx River avenue to the point or place of beginning.

Fourth.—That the abstracts of said estimate of damage and of said assessment for benefit, together with the damage and benefit maps, and also all the affidavits, estimates, proofs and other documents used by the Commissioners of Estimate and by the Commissioner of Assessment in making the same, have been deposited in the Bureau of Street Openings in the Law Department of The City of New York, Room 1529, 15th Floor, Municipal Building, Chambers and Centre streets, in the Borough of Manhattan, in said City, there to remain until the 20th day of December, 1916.

Fifth.—That, provided there be no objections filed to either of said abstracts, the reports as to awards and as to assessments for benefit herein will be presented for confirmation to the Supreme Court of the State of New York, First Department, at a Special Term thereof, Part III, to be held in the County Court House in the Borough of Manhattan, in The City of New York, on the 8th day of March, 1917, at the opening of the Court on that day.

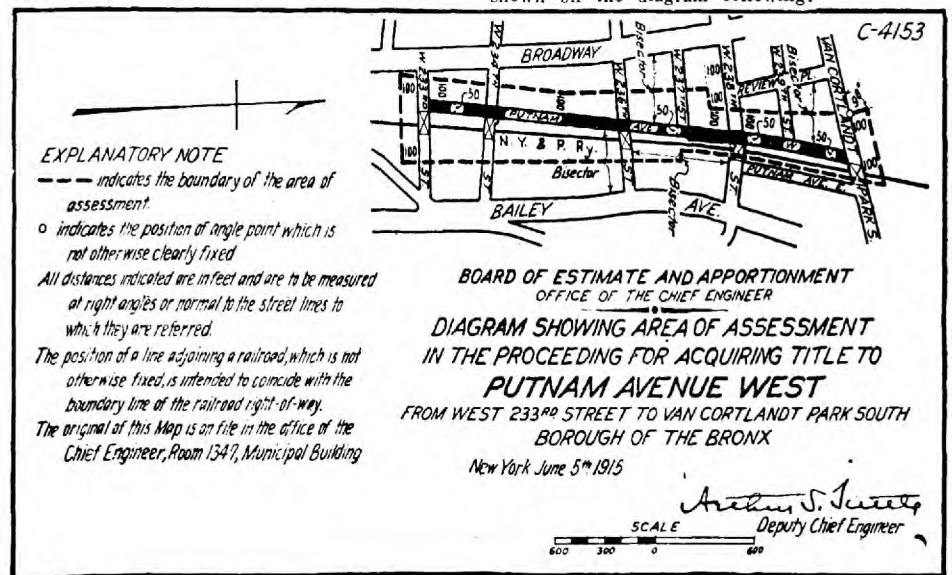
Sixth.—In case, however, objections are filed to the foregoing abstracts of estimate and assessment, or to either of them, the motion to confirm the reports as to awards and as to assessments shall stand adjourned to the date to be hereafter specified in the notice provided in such cases to be given in relation to filing the final reports, pursuant to Sections 981 and 984 of the Greater New York Charter, as amended by Chapter 658 of the Laws of 1906.

Dated, New York, November 27, 1916.
JOSEPH L. BERRY, Chairman; EDWARD McLAUGHLIN, THOMAS GREEN, Commissioners of Estimate.
JOSEPH L. BERRY, Commissioner of Assessment.
JOEL J. SQUIER, Clerk. n27,d14

in attendance at their said office on the 20th day of December, 1916, at 2:30 o'clock p. m.

Second.—That the undersigned, Commissioner of Assessment, has completed his estimate of benefit and that all persons interested in this proceeding, or in any of the lands, tenements and hereditaments and premises affected thereby, having any objection thereto, do file their said objections in writing, duly verified, with him at his office, Room 1557, 15th Floor, Municipal Building, Chambers and Centre streets, in the Borough of Manhattan, in The City of New York, on or before the 18th day of December, 1916, and that the said Commissioner will hear parties so objecting, and for that purpose will be in attendance at his said office on the 21st day of December, 1916, at 2:30 o'clock p. m.

Third.—That the Commissioner of Assessment has assessed any or all such lands, tenements and hereditaments and premises as are within the area of assessment fixed and prescribed as the area of assessment for benefit by the Board of Estimate and Apportionment on the 1st day of October, 1915, and that the said area of assessment includes all those lands, tenements and hereditaments and premises situate and being in the Borough of the Bronx, in The City of New York, which, taken together, are bounded as shown on the diagram following:



Fourth.—That the abstracts of said estimate of damage and of said assessment for benefit, together with the damage and benefit maps, and also all the affidavits, estimates, proofs and other documents used by the Commissioners of Estimate and by the Commissioner of Assessment in making the same, have been deposited in the Bureau of Street Openings in the Law Department of The City of New York, Room 1529, 15th Floor, Municipal Building, Chambers and Centre streets, in the Borough of Manhattan, in said City, there to remain until the 20th day of December, 1916.

Fifth.—That, provided there be no objections filed to either of said abstracts, the reports as to awards and as to assessments for benefit herein will be presented for confirmation to the Supreme Court of the State of New York, First Department, at a Special Term thereof, Part III, to be held in the County Court House in the Borough of Manhattan, in The City of New York, on the 15th day of February, 1917, at the opening of the Court on that day.

Sixth.—In case, however, objections are filed to the foregoing abstracts of estimate and assessment, or to either of them, the motion to confirm the reports as to awards and as to assessments shall stand adjourned to the date to be hereafter specified in the notice provided in such cases to be given in relation to filing the final reports, pursuant to Sections 981 and 984 of the Greater New York Charter, as amended by Chapter 658 of the Laws of 1906.

Dated, New York, November 21, 1916.
MAURICE S. COHEN, Chairman; JAMES F. DELANEY, BERNARD J. ISECKE, Commissioners of Estimate.
MAURICE S. COHEN, Commissioner of Assessment.
JOEL J. SQUIER, Clerk. n27,d14

In the Matter of the Application of The City of New York, relative to acquiring title, wherever the same has not been heretofore acquired for the same purpose in fee, to the lands, tenements and hereditaments required for the opening and extending of STORY AVENUE from White Plains road to the bulkhead line of the Bronx River, in the 24th Ward, Borough of the Bronx, City of New York.

NOTICE IS HEREBY GIVEN TO ALL persons interested in the above entitled proceeding, and to the owner or owners, occupant or occupants of all houses and lots and improved and to all others whom it may concern, to wit:

First.—That the undersigned, Commissioners of Estimate, have completed their estimate of damage, and that all persons interested in this proceeding, or in any of the lands, tenements and hereditaments and premises affected thereby, having any objection thereto, do file their said objections in writing, duly verified, with them at their office, Room 1557, 15th Floor, Municipal Building, Chambers and Centre streets, in the Borough of Manhattan, in The City of New York, on or before the 11th day of December, 1916, and that the said Commissioners will hear parties so objecting, and for that purpose will be in attendance at their said office on the 13th day of December, 1916, at 2 o'clock p. m.

Second.—That the undersigned, Commissioner of Assessment, has completed his estimate of benefit and that all persons interested in this proceeding, or in any of the lands, tenements and hereditaments and premises affected thereby, having any objection thereto, do file their said objections in writing, duly verified, with him at his office, Room 1557, 15th Floor, Municipal Building, Chambers and Centre streets, in the Borough of Manhattan, in The City of New York, on or before the 11th day of December, 1916, and that the said Commissioner will hear parties so objecting, and for that purpose will be in attendance at his said office on the 14th day of December, 1916, at 2 o'clock p. m.

Third.—That the Commissioner of Assessment has assessed any or all such lands, tenements and hereditaments and premises as are within the area of assessment fixed and prescribed as the area of assessment for benefit by the Board of Estimate and Apportionment on the 22nd day of October, 1915, and that the said area of assessment includes all those lands, tenements and hereditaments and premises situate and being in the Borough of The Bronx, in The City of New York, which, taken together, are bounded and described as follows, viz.:

Bounded on the north by a line midway between Ludlow avenue and Story avenue as these streets are laid out between Metcalf avenue and Pugsley avenue and by the prolongations of the said lines on the east by a line midway between White Plains road and Pugsley avenue as these streets are laid out between Hermans avenue and Story avenue and by the prolongations of the said line; on the south by a line midway between Story avenue and Lafayette avenue, as these streets are laid out between Metcalf avenue and Pugsley avenue, and by the prolongations of the said line; and on the west by the easterly bulkhead line of Bronx River.

Fourth.—That the abstracts of said estimate of damage and of said assessment for benefit, together with the damage and benefit maps, and also all the affidavits, estimates, proofs and other documents used by the Commissioners of Estimate and by the Commissioner of Assessment in making the same, have been deposited in the Bureau of Street Openings in the Law Department of The City of New York, Room 1529, 15th Floor, Municipal Building, Chambers and Centre streets, in the Borough of Manhattan, in said City, there to remain until the 13th day of December, 1916.

Fifth.—That, provided there be no objections filed to either of said abstracts, the reports as to awards and as to assessments for benefit herein will be presented for confirmation to the Supreme Court of the State of New York, First Department, at a Special Term thereof, Part III, to be held in the County Court House in the Borough of Manhattan, in The City of New York, on the 8th day of March, 1917, at the opening of the Court on that day.

Sixth.—In case, however, objections are filed to the foregoing abstracts of estimate and assessment, or to either of them, the motion to confirm the reports as to awards and as to assessments shall stand adjourned to the date to be hereafter specified in the notice provided in such cases to be given in relation to filing the final reports, pursuant to Sections 981 and 984 of the Greater New York Charter, as amended by Chapter 658 of the Laws of 1906.

Dated, New York, November 17, 1916.
DOMINICK L. O'REILLY, Chairman; BERNARD HAHN, ANTHONY MCOWEN, Commissioners of Estimate.
DOMINICK L. O'REILLY, Commissioner of Assessment.
JOEL J. SQUIER, Clerk. n21,d8

SUPREME COURT—SECOND DEPARTMENT.

Filing Final Reports.

In the Matter of the Application of The City of New York, relative to acquiring title, wherever the same has not been heretofore acquired for the same purpose, to the lands, tenements and hereditaments required for an easement for sewer purposes in a parcel of land having a width ranging from 20 to 50 feet, located in KISSEL AVENUE and BRIGHTON BOULEVARD (Kissel avenue), and in Brighton Boulevard (Kissel avenue), extended between Castleton avenue and the pier and bulkhead line, in the First Ward, Borough of

Richmond, The City of New York, which land is shown on a map bearing the signature of the President of the Borough dated July 3rd, 1912, and adopted by the Board of Estimate and Apportionment on December 12, 1912, and as amended by an order of the Supreme Court, Second Department, dated the 22nd day of December, 1914, and entered in the office of the Clerk of the County of Richmond on the 28th day of December, 1914, so as to provide for the acquisition of the easement rights contemplated in Kissel avenue, and in Brighton Boulevard, from Henderson avenue to Richmond Terrace, and along the prolongation of Brighton Boulevard, from Richmond Terrace to the Bulkhead Line, and also the easement rights in the area included in a map adopted by the Board of Estimate and Apportionment on July 2, 1914, entitled "Map showing lands in which it is necessary to acquire an easement for the purpose of a sewer in Kissel avenue, from Henderson avenue to Castleton avenue, in the First Ward, Borough of Richmond," signed by the President of the Borough and dated May 18, 1914, pursuant to a resolution of the Board of Estimate and Apportionment adopted on the 30th day of July, 1914.

NOTICE IS HEREBY GIVEN THAT THE final report of the Commissioners of Estimate and Assessment in the above-entitled matter will be presented for confirmation to the Supreme Court of the State of New York, Second Department, at a Special Term thereof for the hearing of motions, to be held in the County Court House in the Borough of Brooklyn, in The City of New York, on the 6th day of December, 1916, at the opening of Court on that day; and that the said final report has been deposited in the Office of the Clerk of the County of Richmond, there to remain for and during the space of five days, as required by law.

Dated, New York, November 28, 1916.
JOHN S. DAVENPORT, SAMUEL M. RICHARDSON, JAMES BURKE, JR., Commissioners of Estimate and Assessment.
JOEL J. SQUIER, Clerk. n28,d4

In the Matter of the Application of The City of New York, relative to acquiring title in fee to the lands, tenements and hereditaments required for the purpose of opening and extending 78TH STREET, from Narrows avenue to the westerly line of New Utrecht avenue, and from the easterly line of New Utrecht avenue to Stillwell avenue, in the 30th and 31st Wards of the Borough of Brooklyn, The City of New York.

NOTICE IS HEREBY GIVEN THAT THE final report of the Commissioners of Estimate and Commissioner of Assessment in the above-entitled matter will be presented for confirmation to the Supreme Court of the State of New York, Second Department, at a Special Term thereof to be held in the County Court House in the Borough of Brooklyn, City of New York, on the 29th day of November, 1916, at 10 o'clock in the forenoon of that day, and that the said final report has been deposited in the office of the Clerk of the County of Kings, there to remain for and during the space of five days, as required by law.

Dated, New York, November 23, 1916.
CLINTON S. HARRIS, HUGH A. McTERAN, CHARLES F. MURPHY, Commissioners of Estimate.
CLINTON S. HARRIS, Commissioner of Assessment.
ANDREW C. TROY, Clerk. n23,d8

Filing Bills of Costs.

In the Matter of the Application of The City of New York, relative to acquiring title in fee, wherever the same has not been heretofore acquired, to the lands, tenements and hereditaments required for the opening and extending of FLATLANDS AVENUE, from Ralph avenue to East 76th street; PAERDEGAT AVENUE, North, from Ralph avenue to Flatlands avenue; RALPH AVENUE, from the junction of Avenue H and Paerdegat avenue North to Paerdegat avenue South; PAERDEGAT AVENUE, South, from Glenwood road to Ralph avenue, in the 32d Ward, Borough of Brooklyn, The City of New York.

NOTICE IS HEREBY GIVEN THAT THE bill of costs, charges and expenses incurred by reason of the proceedings in the above-entitled matter will be presented for taxation to one of the Justices of the Supreme Court of the State of New York, Second Department, at a Special Term thereof, to be held at the County Court House in the Borough of Brooklyn, in The City of New York, on the 11th day of December, 1916, at 10 o'clock in the forenoon of that day, or as soon thereafter as Counsel can be heard thereon; and that the said bill of costs, charges and expenses has been deposited in the office of the Clerk of the County of Kings, there to remain for and during the space of ten days, as required by law.

Dated, New York, November 27, 1916.
P. HOWARD WORTH, JAS. H. CALLENDER, SIMON B. CHITTENDEN, Commissioners of Estimate.
P. HOWARD WORTH, Commissioner of Assessment.
ANDREW C. TROY, Clerk. n27,d8

In the Matter of the Application of The City of New York, relative to acquiring title, wherever the same has not been heretofore acquired for the same purpose in fee, to the lands, tenements and hereditaments required for the opening and extending of ASHLAND STREET, from Cypress Hills Cemetery to Myrtle avenue, from Birch avenue to Spruce street, and from North Curtis avenue to Metropolitan avenue, as shown upon a map or plan adopted by the Board of Estimate and Apportionment May 16, 1912, and approved by the Mayor May 22, 1912, together with the small unacquired portions of Forest Park, opposite Nostrand place, and at the intersection of Ashland street, Myrtle avenue and Guion street, in the 4th Ward, Borough of Queens, City of New York.

NOTICE IS HEREBY GIVEN THAT THE bill of costs, charges and expenses incurred by reason of the proceedings in the above-entitled matter will be presented for taxation to one of the Justices of the Supreme Court of the State of New York, Second Department, at a Trial Term thereof, Part I, to be held at the Queens County Court House, Long Island City, in the Borough of Queens, in The City of New York, on the 12th day of December, 1916, at 10 o'clock in the forenoon of that day, or as soon thereafter as Counsel can be heard thereon; and that the said bill of costs, charges and expenses has been deposited in the Office of the Clerk of the County of Queens, there to remain for and during the space of ten days, as required by law.

Dated, New York, November 27, 1916.
JOHN L. KLAGES, CLINTON T. ROE, CHAS. H. GEORGE, Commissioners of Estimate.
JOHN L. KLAGES, Commissioner of Assessment.
WALTER C. SHEPPARD, Clerk. n27,d8

In the Matter of the Application of The City of New York, relative to acquiring title, wherever the same has not been heretofore acquired for the same purpose in fee, to the lands, tenements and hereditaments required for the opening and extending of SYBILLA STREET, from Metropolitan avenue to Viola place; THERESA PLACE, from Metropolitan avenue to Sybilla street; URSULA PLACE, from Metropolitan avenue to Union Turnpike, and

chester Creek; BLACKROCK AVENUE, from Virginia Avenue to the bulkhead line of Westchester Creek, and CHATTERTON AVENUE, from Virginia Avenue to the bulkhead line of Westchester Creek, as the foregoing streets are now laid out upon the map or plan of The City of New York.

NOTICE IS HEREBY GIVEN THAT THE final reports of the Commissioners of Estimate and of the Commissioner of Assessment in the above-entitled matter will be presented for confirmation to the Supreme Court of the State of New York, First Department, at a Special Term thereof, Part III, to be held in the County Court House in the Borough of Manhattan, in The City of New York, on the 5th day of December, 1916, at 10 o'clock in the forenoon of that day; and that the said final reports have been deposited in the Office of the Clerk of the County of Bronx, East 161st street and 3rd Avenue, there to remain for and during the space of five days, as required by law.

Dated, New York, November 27, 1916.
JOHN DAVIS, JAMES W. O'BRIEN, WILFRED H. WARNER, Commissioners of Estimate and Assessment.
JOEL J. SQUIER, Clerk. n27,d2

Notice to File Claims.

In the Matter of the Application of The City of New York, relative to acquiring title in fee simple absolute, wherever the same has not been heretofore acquired, to the lands, tenements and hereditaments required for the opening and extending of INWOOD HILL PARK, in the Borough of Manhattan, City of New York, as laid out on the City Map by resolution adopted by the Board of Estimate and Apportionment on March 17, 1916, and approved by the Mayor on March 22, 1916, except the four parcels of land particularly described in the resolution of the Board of Estimate and Apportionment authorizing the institution of this proceeding adopted on July 27, 1916.

NOTICE IS HEREBY GIVEN THAT BY AN order of the Supreme Court of the State of New York, First Judicial District, dated November 21, 1916, and duly entered and filed in the office of the Clerk of the County of New York on November 22, 1916, the application of The City of New York to have the compensation which should justly be made to the respective owners of the real property proposed to be taken in the above entitled proceeding ascertained and determined by the Supreme Court without a jury, and the cost of such improvement assessed by the Court, in accordance with the resolution adopted by the Board of Estimate and Apportionment on the 27th day of July, 1916, was granted.

NOTICE IS HEREBY FURTHER GIVEN that, pursuant to Section 1000 of the Greater New York Charter, as amended by Chapter 606 of the Laws of 1915, the map or survey of the land to be acquired in this proceeding has been duly filed in the office of the Clerk of the County of New York, and each and every party and person interested in the real property to be taken for the purpose of the opening and extending of Inwood Hill Park in the Borough of Manhattan, City of New York, as laid out on the city map, by resolution adopted by the Board of Estimate and Apportionment on March 17, 1916, and approved by the Mayor on March 22, 1916, except the four parcels of land particularly described in the resolution of the Board of Estimate and Apportionment authorizing the institution of this proceeding, adopted on July 27, 1916, having any claim or demand on account thereof, is hereby required to file his claim, duly verified, describing the real property which the claimant owns or in which he is interested, and his postoffice address, with the Clerk of the County of New York on or before the 8th day of December, 1916, and to serve on the Corporation Counsel of The City of New York, at his office, Room 1557, 15th Floor, Municipal Building, Borough of Manhattan, City of New York, on or before the said 8th day of December, 1916, a copy of such verified claim.

Dated, New York, November 25th, 1916.
LAMAR HARDY, Corporation Counsel, Municipal Building, Borough of Manhattan, City of New York. n25,d7

Filing Preliminary Abstracts.

In the Matter of the Application of The City of New York, relative to acquiring title, wherever the same has not been heretofore acquired for the same purpose in fee, to the lands, tenements and hereditaments required for the opening and extending of MANOR AVENUE from Westchester Avenue southwardly to Bronx River Avenue, in the 24th Ward, Borough of The Bronx, City of New York.

NOTICE IS HEREBY GIVEN TO ALL PERSONS interested in the above entitled proceeding, and to the owner or owners, occupant or occupants of all houses and lots and improved and unimproved lands affected thereby, and to all others whom it may concern, to wit:

First.—That the undersigned, Commissioners of Estimate, have completed their estimate of damage, and that all persons interested in this proceeding, or in any of the lands, tenements and hereditaments and premises affected thereby, having any objection thereto, do file their said objections in writing, duly verified, with them at their office, Room 1557, 15th Floor, Municipal Building, Chambers and Centre streets, in the Borough of Manhattan, in The City of New York, on or before the 18th day of December, 1916, and that the said Commissioners will hear parties so objecting and for that purpose will be in attendance at their said office on the 21st day of December, 1916, at 2:30 o'clock p. m.

Second.—That the undersigned, Commissioner of Assessment, has completed his estimate of benefit and that all persons interested in this proceeding, or in any of the lands, tenements and hereditaments and premises affected thereby, having any objection thereto, do file their said objections in writing, duly verified, with him at his office, Room 1557, 15th Floor, Municipal Building, Chambers and Centre streets, in the Borough of Manhattan, in The City of New York, on or before the 18th day of December, 1916, and that the said Commissioner will hear parties so objecting and for that purpose will be in attendance at his said office on the 21st day of December, 1916, at 2:30 o'clock p. m.

Third.—That the Commissioner of Assessment has assessed any or all such lands, tenements and hereditaments and premises as are within the area of assessment fixed and prescribed by the Board of Estimate and Apportionment on the 1st day of October, 1915, and that the said area of assessment includes all those lands, tenements and hereditaments and premises situate and being in the Borough of the Bronx, in The City of New York, which, taken together, are bounded and described as follows, viz.:

Beginning at a point on the southwesterly line of Bronx River Avenue, where it is intersected by the prolongation of a line midway between Ward Avenue and Manor Avenue, and running thence northwardly along the said line midway between Ward Avenue and Manor Avenue and along the prolongation of the said line to a point distant 100 feet northerly from the northerly line of Westchester Avenue, the said distance being measured at right angles to Westchester Avenue; thence eastwardly to the intersection with a line midway between Manor Avenue and Stratford Avenue; thence southwardly along the said line midway between Manor Avenue and Stratford Avenue and along the prolongation of the said line to the intersection with the prolongation of the centre line of Randall Avenue, as this street is laid out east of Stratford Avenue; thence westwardly along the said prolongation of the centre line of Randall Avenue to the intersection with the westerly line of Adolph Avenue, as this street is laid out adjoining Bronx River Avenue on the south; thence northwardly and parallel with Bronx River Avenue to the intersection with a line at right angles to the intersection with a line at right angles to the point of beginning; thence northwardly along the said line at right angles to the intersection with a line at right angles to the point of beginning.

Fourth.—That the abstracts of said estimate of damage and of said assessment for benefit, together with the damage and benefit maps, and also all the affidavits, estimates, proofs and other documents used by the Commissioners of Estimate and by the Commissioner of Assessment in making the same, have been deposited in the Bureau of Street Openings in the Law Department of The City of New York, Room 1529, 15th Floor, Municipal Building, Chambers and Centre streets, in the Borough of Manhattan, in said City, there to remain until the 20th day of December, 1916.

Fifth.—That, provided there be no objections filed to either of said abstracts, the reports as to awards and as to assessments for benefit herein will be presented for confirmation to the Supreme Court of the State of New York, First Department, at a Special Term thereof, Part III, to be held in the County Court House in the Borough of Manhattan, in The City of New York, on the 8th day of March, 1917, at the opening of the Court on that day.

Sixth.—In case, however, objections are filed to the foregoing abstracts of estimate and assessment, or to either of them, the motion to confirm the reports as to awards and as to assessments shall stand adjourned to the date to be hereafter specified in the notice provided in such cases to be given in relation to filing the final reports, pursuant to Sections 981 and 984 of the Greater New York Charter, as amended by Chapter 658 of the Laws of 1906.

Dated, New York, November 27, 1916.
JOSEPH I. BERRY, Chairman; EDWARD McLAUGHLIN, THOS. L. GREEN, Commissioners of Estimate. JOSEPH I. BERRY, Commissioner of Assessment.

JOEL J. SQUIER, Clerk. n27,d14

In attendance at their said office on the 20th day of December, 1916, at 2:30 o'clock p. m.

Second.—That the undersigned, Commissioner of Assessment, has completed his estimate of benefit and that all persons interested in this proceeding, or in any of the lands, tenements and hereditaments and premises affected thereby, having any objection thereto, do file their said objections in writing, duly verified, with him at his office, Room 1557, 15th Floor, Municipal Building, Chambers and Centre streets, in the Borough of Manhattan, in The City of New York, on or before the 18th day of December, 1916, and that the said Commissioner will hear parties so objecting and for that purpose will be in attendance at his said office on the 21st day of December, 1916, at 2:30 o'clock p. m.

Third.—That the Commissioner of Assessment has assessed any or all such lands, tenements and hereditaments and premises as are within the area of assessment fixed and prescribed by the Board of Estimate and Apportionment on the 1st day of October, 1915, and that the said area of assessment includes all those lands, tenements and hereditaments and premises situate and being in the Borough of the Bronx, in The City of New York, which, taken together, are bounded and described as follows, viz.:

Beginning at a point on the southwesterly line of Bronx River Avenue, where it is intersected by the prolongation of a line midway between Ward Avenue and Manor Avenue, and running thence northwardly along the said line midway between Ward Avenue and Manor Avenue and along the prolongation of the said line to a point distant 100 feet northerly from the northerly line of Westchester Avenue, the said distance being measured at right angles to Westchester Avenue; thence eastwardly to the intersection with a line midway between Manor Avenue and Stratford Avenue; thence southwardly along the said line midway between Manor Avenue and Stratford Avenue and along the prolongation of the said line to the intersection with the prolongation of the centre line of Randall Avenue, as this street is laid out east of Stratford Avenue; thence westwardly along the said prolongation of the centre line of Randall Avenue to the intersection with the westerly line of Adolph Avenue, as this street is laid out adjoining Bronx River Avenue on the south; thence northwardly and parallel with Bronx River Avenue to the intersection with a line at right angles to the intersection with a line at right angles to the point of beginning; thence northwardly along the said line at right angles to the intersection with a line at right angles to the point of beginning.

Fourth.—That the abstracts of said estimate of damage and of said assessment for benefit, together with the damage and benefit maps, and also all the affidavits, estimates, proofs and other documents used by the Commissioners of Estimate and by the Commissioner of Assessment in making the same, have been deposited in the Bureau of Street Openings in the Law Department of The City of New York, Room 1529, 15th Floor, Municipal Building, Chambers and Centre streets, in the Borough of Manhattan, in said City, there to remain until the 20th day of December, 1916.

Fifth.—That, provided there be no objections filed to either of said abstracts, the reports as to awards and as to assessments for benefit herein will be presented for confirmation to the Supreme Court of the State of New York, First Department, at a Special Term thereof, Part III, to be held in the County Court House in the Borough of Manhattan, in The City of New York, on the 8th day of March, 1917, at the opening of the Court on that day.

Sixth.—In case, however, objections are filed to the foregoing abstracts of estimate and assessment, or to either of them, the motion to confirm the reports as to awards and as to assessments shall stand adjourned to the date to be hereafter specified in the notice provided in such cases to be given in relation to filing the final reports, pursuant to Sections 981 and 984 of the Greater New York Charter, as amended by Chapter 658 of the Laws of 1906.

Dated, New York, November 27, 1916.
DOMINICK L. O'REILLY, Chairman; BERNARD HAHN, ANTHONY MCOWEN, Commissioners of Estimate. DOMINICK L. O'REILLY, Commissioner of Assessment.

JOEL J. SQUIER, Clerk. n21,d8

and unimproved lands affected thereby, and to all others whom it may concern, to wit:

First.—That the undersigned, Commissioners of Estimate, have completed their estimate of damage, and that all persons interested in this proceeding, or in any of the lands, tenements and hereditaments and premises affected thereby, having any objection thereto, do file their said objections in writing, duly verified, with them at their office, Room 1557, 15th Floor, Municipal Building, Chambers and Centre streets, in the Borough of Manhattan, in The City of New York, on or before the 19th day of December, 1916, and that the said Commissioners will hear parties so objecting and for that purpose will be in attendance at their said office on the 20th day of December, 1916, at 10 o'clock a. m.

Second.—That the undersigned, Commissioner of Assessment, has completed his estimate of benefit and that all persons interested in this proceeding, or in any of the lands, tenements and hereditaments and premises affected thereby, having any objection thereto, do file their said objections in writing, duly verified, with him at his office, Room 1557, 15th Floor, Municipal Building, Chambers and Centre streets, in the Borough of Manhattan, in The City of New York, on or before the 19th day of December, 1916, and that the said Commissioner will hear parties so objecting and for that purpose will be in attendance at his said office on the 21st day of December, 1916, at 10 o'clock a. m.

Third.—That the Commissioner of Assessment has assessed any or all such lands, tenements and hereditaments and premises as are within the area of assessment fixed and prescribed by the Board of Estimate and Apportionment on the 22nd day of October, 1915, and that the said area of assessment includes all those lands, tenements and hereditaments and premises situate and being in the Borough of The Bronx, in The City of New York, which, taken together, are bounded and described as follows, viz.:

Beginning at a point on the southwesterly line of Bronx River Avenue, where it is intersected by the prolongation of a line midway between Ward Avenue and Manor Avenue, and running thence northwardly along the said line midway between Ward Avenue and Manor Avenue and along the prolongation of the said line to a point distant 100 feet northerly from the northerly line of Westchester Avenue, the said distance being measured at right angles to Westchester Avenue; thence eastwardly to the intersection with a line midway between Manor Avenue and Stratford Avenue; thence southwardly along the said line midway between Manor Avenue and Stratford Avenue and along the prolongation of the said line to the intersection with the prolongation of the centre line of Randall Avenue, as this street is laid out east of Stratford Avenue; thence westwardly along the said prolongation of the centre line of Randall Avenue to the intersection with the westerly line of Adolph Avenue, as this street is laid out adjoining Bronx River Avenue on the south; thence northwardly and parallel with Bronx River Avenue to the intersection with a line at right angles to the intersection with a line at right angles to the point of beginning; thence northwardly along the said line at right angles to the intersection with a line at right angles to the point of beginning.

Fourth.—That the abstracts of said estimate of damage and of said assessment for benefit, together with the damage and benefit maps, and also all the affidavits, estimates, proofs and other documents used by the Commissioners of Estimate and by the Commissioner of Assessment in making the same, have been deposited in the Bureau of Street Openings in the Law Department of The City of New York, Room 1529, 15th Floor, Municipal Building, Chambers and Centre streets, in the Borough of Manhattan, in said City, there to remain until the 20th day of December, 1916.

Fifth.—That, provided there be no objections filed to either of said abstracts, the reports as to awards and as to assessments for benefit herein will be presented for confirmation to the Supreme Court of the State of New York, First Department, at a Special Term thereof, Part III, to be held in the County Court House in the Borough of Manhattan, in The City of New York, on the 8th day of March, 1917, at the opening of the Court on that day.

Sixth.—In case, however, objections are filed to the foregoing abstracts of estimate and assessment, or to either of them, the motion to confirm the reports as to awards and as to assessments shall stand adjourned to the date to be hereafter specified in the notice provided in such cases to be given in relation to filing the final reports, pursuant to Sections 981 and 984 of the Greater New York Charter, as amended by Chapter 658 of the Laws of 1906.

Dated, New York, November 27, 1916.
JOSEPH I. BERRY, Chairman; EDWARD McLAUGHLIN, THOS. L. GREEN, Commissioners of Estimate. JOSEPH I. BERRY, Commissioner of Assessment.

JOEL J. SQUIER, Clerk. n27,d14

In attendance at their said office on the 20th day of December, 1916, at 2:30 o'clock p. m.

Second.—That the undersigned, Commissioner of Assessment, has completed his estimate of benefit and that all persons interested in this proceeding, or in any of the lands, tenements and hereditaments and premises affected thereby, having any objection thereto, do file their said objections in writing, duly verified, with him at his office, Room 1557, 15th Floor, Municipal Building, Chambers and Centre streets, in the Borough of Manhattan, in The City of New York, on or before the 18th day of December, 1916, and that the said Commissioner will hear parties so objecting and for that purpose will be in attendance at his said office on the 21st day of December, 1916, at 2:30 o'clock p. m.

Third.—That the Commissioner of Assessment has assessed any or all such lands, tenements and hereditaments and premises as are within the area of assessment fixed and prescribed by the Board of Estimate and Apportionment on the 1st day of October, 1915, and that the said area of assessment includes all those lands, tenements and hereditaments and premises situate and being in the Borough of the Bronx, in The City of New York, which, taken together, are bounded and described as follows, viz.:

Beginning at a point on the southwesterly line of Bronx River Avenue, where it is intersected by the prolongation of a line midway between Ward Avenue and Manor Avenue, and running thence northwardly along the said line midway between Ward Avenue and Manor Avenue and along the prolongation of the said line to a point distant 100 feet northerly from the northerly line of Westchester Avenue, the said distance being measured at right angles to Westchester Avenue; thence eastwardly to the intersection with a line midway between Manor Avenue and Stratford Avenue; thence southwardly along the said line midway between Manor Avenue and Stratford Avenue and along the prolongation of the said line to the intersection with the prolongation of the centre line of Randall Avenue, as this street is laid out east of Stratford Avenue; thence westwardly along the said prolongation of the centre line of Randall Avenue to the intersection with the westerly line of Adolph Avenue, as this street is laid out adjoining Bronx River Avenue on the south; thence northwardly and parallel with Bronx River Avenue to the intersection with a line at right angles to the intersection with a line at right angles to the point of beginning; thence northwardly along the said line at right angles to the intersection with a line at right angles to the point of beginning.

Fourth.—That the abstracts of said estimate of damage and of said assessment for benefit, together with the damage and benefit maps, and also all the affidavits, estimates, proofs and other documents used by the Commissioners of Estimate and by the Commissioner of Assessment in making the same, have been deposited in the Bureau of Street Openings in the Law Department of The City of New York, Room 1529, 15th Floor, Municipal Building, Chambers and Centre streets, in the Borough of Manhattan, in said City, there to remain until the 20th day of December, 1916.

Fifth.—That, provided there be no objections filed to either of said abstracts, the reports as to awards and as to assessments for benefit herein will be presented for confirmation to the Supreme Court of the State of New York, First Department, at a Special Term thereof, Part III, to be held in the County Court House in the Borough of Manhattan, in The City of New York, on the 8th day of March, 1917, at the opening of the Court on that day.

Sixth.—In case, however, objections are filed to the foregoing abstracts of estimate and assessment, or to either of them, the motion to confirm the reports as to awards and as to assessments shall stand adjourned to the date to be hereafter specified in the notice provided in such cases to be given in relation to filing the final reports, pursuant to Sections 981 and 984 of the Greater New York Charter, as amended by Chapter 658 of the Laws of 1906.

Dated, New York, November 27, 1916.
DOMINICK L. O'REILLY, Chairman; BERNARD HAHN, ANTHONY MCOWEN, Commissioners of Estimate. DOMINICK L. O'REILLY, Commissioner of Assessment.

JOEL J. SQUIER, Clerk. n21,d8

In the Matter of the Application of The City of New York, relative to acquiring title, wherever the same has not been heretofore acquired for the same purpose in fee, to the lands, tenements and hereditaments required for the opening and extending of PUTNAM AVENUE WEST from West 233rd Street to Van Cortlandt Park South, in the 24th Ward, Borough of The Bronx, City of New York.

NOTICE IS HEREBY GIVEN TO ALL PERSONS interested in the above entitled proceeding, and to the owner or owners, occupant or occupants of all houses and lots and improved and unimproved lands affected thereby, and to all others whom it may concern, to wit:

First.—That the undersigned, Commissioners of Estimate, have completed their estimate of damage, and that all persons interested in this proceeding, or in any of the lands, tenements and hereditaments and premises affected thereby, having any objection thereto, do file their said objections in writing, duly verified, with them at their office, Room 1557, 15th Floor, Municipal Building, Chambers and Centre streets, in the Borough of Manhattan, in The City of New York, on or before the 18th day of December, 1916, and that the said Commissioners will hear parties so objecting and for that purpose will be in attendance at their said office on the 21st day of December, 1916, at 2:30 o'clock p. m.

Second.—That the undersigned, Commissioner of Assessment, has completed his estimate of benefit and that all persons interested in this proceeding, or in any of the lands, tenements and hereditaments and premises affected thereby, having any objection thereto, do file their said objections in writing, duly verified, with him at his office, Room 1557, 15th Floor, Municipal Building, Chambers and Centre streets, in the Borough of Manhattan, in The City of New York, on or before the 18th day of December, 1916, and that the said Commissioner will hear parties so objecting and for that purpose will be in attendance at his said office on the 21st day of December, 1916, at 2:30 o'clock p. m.

Third.—That the Commissioner of Assessment has assessed any or all such lands, tenements and hereditaments and premises as are within the area of assessment fixed and prescribed by the Board of Estimate and Apportionment on the 1st day of October, 1915, and that the said area of assessment includes all those lands, tenements and hereditaments and premises situate and being in the Borough of the Bronx, in The City of New York, which, taken together, are bounded and described as follows, viz.:

Beginning at a point on the southwesterly line of Bronx River Avenue, where it is intersected by the prolongation of a line midway between Ward Avenue and Manor Avenue, and running thence northwardly along the said line midway between Ward Avenue and Manor Avenue and along the prolongation of the said line to a point distant 100 feet northerly from the northerly line of Westchester Avenue, the said distance being measured at right angles to Westchester Avenue; thence eastwardly to the intersection with a line midway between Manor Avenue and Stratford Avenue; thence southwardly along the said line midway between Manor Avenue and Stratford Avenue and along the prolongation of the said line to the intersection with the prolongation of the centre line of Randall Avenue, as this street is laid out east of Stratford Avenue; thence westwardly along the said prolongation of the centre line of Randall Avenue to the intersection with the westerly line of Adolph Avenue, as this street is laid out adjoining Bronx River Avenue on the south; thence northwardly and parallel with Bronx River Avenue to the intersection with a line at right angles to the intersection with a line at right angles to the point of beginning; thence northwardly along the said line at right angles to the intersection with a line at right angles to the point of beginning.

Fourth.—That the abstracts of said estimate of damage and of said assessment for benefit, together with the damage and benefit maps, and also all the affidavits, estimates, proofs and other documents used by the Commissioners of Estimate and by the Commissioner of Assessment in making the same, have been deposited in the Bureau of Street Openings in the Law Department of The City of New York, Room 1529, 15th Floor, Municipal Building, Chambers and Centre streets, in the Borough of Manhattan, in said City, there to remain until the 20th day of December, 1916.

Fifth.—That, provided there be no objections filed to either of said abstracts, the reports as to awards and as to assessments for benefit herein will be presented for confirmation to the Supreme Court of the State of New York, First Department, at a Special Term thereof, Part III, to be held in the County Court House in the Borough of Manhattan, in The City of New York, on the 8th day of March, 1917, at the opening of the Court on that day.

Sixth.—In case, however, objections are filed to the foregoing abstracts of estimate and assessment, or to either of them, the motion to confirm the reports as to awards and as to assessments shall stand adjourned to the date to be hereafter specified in the notice provided in such cases to be given in relation to filing the final reports, pursuant to Sections 981 and 984 of the Greater New York Charter, as amended by Chapter 658 of the Laws of 1906.

Dated, New York, November 27, 1916.
DOMINICK L. O'REILLY, Chairman; BERNARD HAHN, ANTHONY MCOWEN, Commissioners of Estimate. DOMINICK L. O'REILLY, Commissioner of Assessment.

JOEL J. SQUIER, Clerk. n21,d8

Fourth.—That the abstracts of said estimate of damage and of said assessment for benefit, together with the damage and benefit maps, and also all the affidavits, estimates, proofs and other documents used by the Commissioners of Estimate and by the Commissioner of Assessment in making the same, have been deposited in the Bureau of Street Openings in the Law Department of The City of New York, Room 1529, 15th Floor, Municipal Building, Chambers and Centre streets, in the Borough of Manhattan, in said City, there to remain until the 20th day of December, 1916.

Fifth.—That, provided there be no objections filed to either of said abstracts, the reports as to awards and as to assessments for benefit herein will be presented for confirmation to the Supreme Court of the State of New York, First Department, at a Special Term thereof, Part III, to be held in the County Court House in the Borough of Manhattan, in The City of New York, on the 15th day of February, 1917, at the opening of the Court on that day.

Sixth.—In case, however, objections are filed to the foregoing abstracts of estimate and assessment, or to either of them, the motion to confirm the reports as to awards and as to assessments shall stand adjourned to the date to be hereafter specified in the notice provided in such cases to be given in relation to filing the final reports, pursuant to Sections 981 and 984 of the Greater New York Charter, as amended by Chapter 658 of the Laws of 1906.

Dated, New York, November 21, 1916.
MAURICE S. COHEN, Chairman; JAMES F. DELANEY, BERNARD J. ISECKE, Commissioners of Estimate. MAURICE S. COHEN, Commissioner of Assessment.

JOEL J. SQUIER, Clerk. n27,d14

In the Matter of the Application of The City of New York, relative to acquiring title, wherever the same has not been heretofore acquired for the same purpose in fee, to the lands, tenements and hereditaments required for the opening and extending of STORY AVENUE from White Plains Road to the bulkhead line of the Bronx River, in the 24th Ward, Borough of The Bronx, City of New York.

NOTICE IS HEREBY GIVEN TO ALL PERSONS interested in the above entitled proceeding, and to the owner or owners, occupant or occupants of all houses and lots and improved and unimproved lands affected thereby, and to all others whom it may concern, to wit:

First.—That the undersigned, Commissioners of Estimate, have completed their estimate of damage, and that all persons interested in this proceeding, or in any of the lands, tenements and hereditaments and premises affected thereby, having any objection thereto, do file their said objections in writing, duly verified, with them at their office, Room 1557, 15th Floor, Municipal Building, Chambers and Centre streets, in the Borough of Manhattan, in The City of New York, on or before the 11th day of December, 1916, and that the said Commissioners will hear parties so objecting and for that purpose will be in attendance at their said office on the 13th day of December, 1916, at 2 o'clock p. m.

Second.—That the undersigned, Commissioner of Assessment, has completed his estimate of benefit and that all persons interested in this proceeding, or in any of the lands, tenements and hereditaments and premises affected thereby, having any objection thereto, do file their said objections in writing, duly verified, with him at his office, Room 1557, 15th Floor, Municipal Building, Chambers and Centre streets, in the Borough of Manhattan, in The City of New York, on or before the 11th day of December, 1916, and that the said Commissioner will hear parties so objecting and for that purpose will be in attendance at his said office on the 14th day of December, 1916, at 2 o'clock p. m.

Third.—That the Commissioner of Assessment has assessed any or all such lands, tenements and hereditaments and premises as are within the area of assessment fixed and prescribed by the Board of Estimate and Apportionment on the 22nd day of October, 1915, and that the said area of assessment includes all those lands, tenements and hereditaments and premises situate and being in the Borough of The Bronx, in The City of New York, which, taken together, are bounded and described as follows, viz.:

Bounded on the north by a line midway between Ludlow Avenue and Story Avenue as these streets are laid out between Metcalf Avenue and Ptele Avenue and by the prolongations of the said line; on the east by a line midway between White Plains Road and Ptele Avenue, as these streets are laid out between Hermon Avenue and Story Avenue and by the prolongations of the said line; on the south by a line midway between Story Avenue and Lafayette Avenue, as these streets are laid out between Metcalf Avenue and Ptele Avenue, and by the prolongations of the said line; and on the west by the easterly bulkhead line of Bronx River.

Fourth.—That the abstracts of said estimate of damage and of said assessment for benefit, together with the damage and benefit maps, and also all the affidavits, estimates, proofs and other documents used by the Commissioners of Estimate and by the Commissioner of Assessment in making the same, have been deposited in the Bureau of Street Openings in the Law Department of The City of New York, Room 1529, 15th Floor, Municipal Building, Chambers and Centre streets, in the Borough of Manhattan, in said City, there to remain until the 13th day of December, 1916.

Fifth.—That, provided there be no objections filed to either of said abstracts, the reports as to awards and as to assessments for benefit herein will be presented for confirmation to the Supreme Court of the State of New York, First Department, at a Special Term thereof, Part III, to be held in the County Court House in the Borough of Manhattan, in The City of New York, on the 8th day of March, 1917, at the opening of the Court on that day.

Sixth.—In case, however, objections are filed to the foregoing abstracts of estimate and assessment, or to either of them, the motion to confirm the reports as to awards and as to assessments shall stand adjourned to the date to be hereafter specified in the notice provided in such cases to be given in relation to filing the final reports, pursuant to Sections 981 and 984 of the Greater New York Charter, as amended by Chapter 658 of the Laws of 1906.

Dated, New York, November 17, 1916.
DOMINICK L. O'REILLY, Chairman; BERNARD HAHN, ANTHONY MCOWEN, Commissioners of Estimate. DOMINICK L. O'REILLY, Commissioner of Assessment.

JOEL J. SQUIER, Clerk. n21,d8

SUPREME COURT—SECOND DEPARTMENT.

Filing Final Reports.

In the Matter of the Application of The City of New York, relative to acquiring title, wherever the same has not been heretofore acquired for the same purpose in fee, to the lands, tenements and hereditaments required for the opening and extending of KISSEL AVENUE and BRIGHTON BOULEVARD (Kissel Avenue), and in Brighton Boulevard (Kissel Avenue) extended, between Castleton Avenue and the pier and bulkhead line, in the First Ward, Borough of

Richmond, The City of New York, which land is shown on a map bearing the signature of the President of the Borough dated July 3rd, 1912, and adopted by the Board of Estimate and Apportionment on December 12, 1912, and as amended by an order of the Supreme Court, Second Department, dated the 22nd day of December, 1914, and entered in the office of the Clerk of the County of Richmond on the 28th day of December, 1914, so as to provide for the acquisition of the easement rights contemplated in Kissel Avenue, and in Brighton Boulevard, from Henderson Avenue to Richmond Terrace, and along the prolongation of Brighton Boulevard, from Richmond Terrace to the Bulkhead Line, and also the easement rights in the area included in a map adopted by the Board of Estimate and Apportionment on July 2, 1914, entitled "Map showing lands in which it is necessary to acquire an easement for the purpose of a sewer in Kissel Avenue, from Henderson Avenue to Castleton Avenue, in the First Ward, Borough of Richmond," signed by the President of the Borough and dated May 18, 1914, pursuant to a resolution of the Board of Estimate and Apportionment adopted on the 30th day of July, 1914.

NOTICE IS HEREBY GIVEN THAT THE final report of the Commissioners of Estimate and Assessment in the above-entitled matter will be presented for confirmation to the Supreme Court of the State of New York, Second Department, at a Special Term thereof for the hearing of motions, to be held in the County Court House in the Borough of Brooklyn, in The City of New York, on the 6th day of December, 1916, at the opening of Court on that day; and that the said final report has been deposited in the Office of the Clerk of the County of Richmond, there to remain for and during the space of five days, as required by law.

Dated, New York, November 28, 1916.
JOHN S. DAVENPORT, SAMUEL M. RICHARDSON, JAMES BURKE, JR., Commissioners of Estimate and Assessment.
JOEL J. SQUIER, Clerk. n28,d4

In the Matter of the Application of The City of New York, relative to acquiring title in fee to the lands, tenements and hereditaments required for the purpose of opening and extending 78TH STREET, from Narrows Avenue to the westerly line of New Utrecht Avenue, and from the easterly line of New Utrecht Avenue to Stillwell Avenue, in the 30th and 31st Wards of the Borough of Brooklyn, The City of New York.

NOTICE IS HEREBY GIVEN THAT THE final report of the Commissioners of Estimate and Commissioner of Assessment in the above-entitled matter will be presented for confirmation to the Supreme Court of the State of New York, Second Department, at a Special Term thereof to be held in the County Court House in the Borough of Brooklyn, City of New York, on the 29th day of November, 1916, at 10 o'clock in the forenoon of that day, and that the said final report has been deposited in the office of the Clerk of the County of Kings, there to remain for and during the space of five days, as required by law.

Dated, New York, November 23, 1916.
CLINTON S. HARRIS, HUGH A. McTERNAN, CHARLES F. MURPHY, Commissioners of Estimate. CLINTON S. HARRIS, Commissioner of Assessment.
ANDREW

VIOLA PLACE, from Metropolitan avenue to Ursula place, in the Second Ward, Borough of Queens, City of New York.

NOTICE IS HEREBY GIVEN THAT THE bill of costs, charges and expenses incurred by reason of the proceedings in the above-entitled matter will be presented for taxation to one of the Justices of the Supreme Court of the State of New York, Second Department, at a Trial Term thereof, Part I, to be held at the Queens County Court House, Long Island City, in the Borough of Queens, in the City of New York, on the 6th day of December, 1916, at 10 o'clock in the forenoon of that day, or as soon thereafter as Counsel can be heard thereon; and that the said bill of costs, charges and expenses has been deposited in the Office of the Clerk of the County of Queens, there to remain for and during the space of ten days, as required by law.

Dated, New York, November 20, 1916.

WILLIAM W. GILLEN, THEODORE P. WILSNACK, FREDERIC F. DE RHAM, Commissioners of Estimate. WILLIAM W. GILLEN, Commissioner of Assessment.

WALTER C. SHEPPARD, Clerk. n20,d1

Hearings on Qualifications.

In the Matter of the Application of The City of New York, relative to acquiring title, wherever the same has not been heretofore acquired for the same purpose in fee, to the lands, tenements and hereditaments required for the opening and extending of **THEODORE STREET**, from Astoria avenue (Flushing avenue) to the Bulkhead line of the East River, in the Second Ward, Borough of Queens, City of New York.

NOTICE IS HEREBY GIVEN THAT BY AN order of the Supreme Court of the State of New York, Second Judicial District, dated November 11th, 1916, and duly entered and filed in the office of the Clerk of the County of Queens on November 16, 1916, John K. Gillette, Harry I. Huber and Frank E. Losce were appointed Commissioners of Estimate in the above entitled proceeding, and that in and by the said order Harry I. Huber was appointed the Commissioner of Assessment.

NOTICE IS FURTHER GIVEN THAT PUR-suant to the statutes in such cases made and provided the said John K. Gillette, Harry I. Huber and Frank E. Losce will attend at a Special Term for the hearing of motions held at Trial Term, Part I of the Supreme Court of the State of New York, Second Judicial District, held in and for the County of Queens, at the County Court House, Borough of Queens, City of New York, on the 6th day of December, 1916, at the opening of the Court on that day, or as soon thereafter as Counsel can be heard thereon, for the purpose of being examined under oath by the Corporation Counsel of The City of New York, or by any other person having any interest in the said proceeding, as to their qualifications to act as such Commissioners.

Dated November 23, 1916.

LAMAR HARDY, Corporation Counsel, Municipal Building, Borough of Manhattan, City of New York. n23,d5

In the Matter of the Application of The City of New York, relative to acquiring title, wherever the same has not been heretofore acquired for the same purpose in fee, to the lands, tenements and hereditaments required for the opening and extending of **CALDWELL AVENUE**, from Harriet avenue to Mazon street, and from Corinth avenue to Queens Boulevard, subject to the easements of the Main Line Division of the Long Island Railroad Company, in the Second Ward, Borough of Queens, City of New York.

NOTICE IS HEREBY GIVEN THAT BY AN order of the Supreme Court of the State of New York, Second Judicial District, dated November 11th, 1916, and duly entered and filed in the office of the Clerk of the County of Queens on November 16, 1916, R. Harold Bagnell, Thomas F. Doyle and A. Melrose Simpson were appointed Commissioners of Estimate in the above entitled proceeding, and that in and by the said order Thomas F. Doyle was appointed the Commissioner of Assessment.

NOTICE IS FURTHER GIVEN THAT PUR-suant to the statutes in such cases made and provided the said R. Harold Bagnell, Thomas F. Doyle and A. Melrose Simpson will attend at a Special Term for the hearing of motions, held at Trial Term, Part I, of the Supreme Court of the State of New York, Second Judicial District, held in and for the County of Queens, at the County Court House, Borough of Queens, City of New York, on the 6th day of December, 1916, at the opening of the Court on that day, or as soon thereafter as Counsel can be heard thereon, for the purpose of being examined under oath by the Corporation Counsel of the City of New York, or by any other person having any interest in the said proceeding, as to their qualifications to act as such commissioners.

Dated November 23, 1916.

LAMAR HARDY, Corporation Counsel, Municipal Building, Borough of Manhattan, City of New York. n23,d5

Filing Preliminary Abstracts.

In the Matter of the Application of The City of New York, relative to acquiring title, wherever the same has not been heretofore acquired for the same purpose in fee, to the lands, tenements and hereditaments required for the opening and extending of **QUEENS BOULEVARD** from Van Dam street to Hillside avenue, in the 1st, 2nd and 4th Wards, Borough of Queens, City of New York, as amended and corrected by an order of this Court bearing date the 18th day of August, 1914, and entered in the office of the Clerk of the County of Queens on the 20th day of August, 1914, so as to conform to the map changes made by the Board of Estimate and Apportionment on March 13, 1914, and May 28, 1914.

NOTICE IS HEREBY GIVEN TO ALL PER-sons interested in the above-entitled proceeding, and to the owner or owners, occupant or occupants of all houses and lots and improved and unimproved lands affected thereby, and to all others whom it may concern, to wit:

First.—That the undersigned, Commissioners of Estimate, have completed their estimate of damage, and that all persons interested in this proceeding, or in any of the lands, tenements and hereditaments and premises affected thereby, having any objection thereto, do file their said objections in writing, duly verified, with them at their office, No. 166 Montague Street, in the Borough of Brooklyn, in the City of New York, on or before the 29th day of November, 1916, and that the said Commissioners will hear parties so objecting, and for that purpose will be in attendance at their said office on the 14th day of December, 1916, at 2.30 o'clock p. m.

Second.—That the undersigned, Commissioner of Assessment, has completed his estimate of benefit and that all persons interested in this proceeding, or in any of the lands, tenements and hereditaments and premises affected thereby, having any objection thereto, do file their said objections in writing, duly verified, with him at his office, in the Municipal Building, Court House Square, Long Island City, in the Borough of Queens, in the City of New York, on or before the 12th day of December, 1916, and that the said Commissioner will hear parties so objecting, and for that purpose will be in at-

tendance at his said office on the 15th day of December, 1916, at 2.30 o'clock p. m.

Third.—That the Commissioner of Assessment has assessed any or all such lands, tenements and hereditaments and premises as are within the area of assessment fixed and prescribed as the area of assessment for benefit by the Board of Estimate and Apportionment on the 19th day of October, 1911, and that the said area of assessment includes all those lands, tenements and hereditaments and premises situate and being in the Borough of Queens, in the City of New York, which, taken together, are bounded and described as follows, viz.:

Beginning at a point on the prolongation of a line midway between Manly street and Mount street distant 100 feet northerly from the northerly line of Skillman avenue, the said distance being measured at right angles to Skillman avenue, and running thence easterly along a line always distant 100 feet northerly from and parallel with the northerly line of Skillman avenue to the intersection with a line always distant 800 feet northerly from and parallel with the northerly line of Queens boulevard, the said distance being measured at right angles to Queens boulevard; thence generally easterly along the said line parallel with Queens boulevard and along the prolongations thereof to the intersection with a line distant 100 feet southerly from and parallel with the southerly line of Jamaica avenue as this street is in use and commonly recognized, the said distance being measured at right angles to Jamaica avenue; thence westwardly along a line always parallel with and distant 100 feet from Jamaica avenue to the intersection with the prolongation of a line always distant 800 feet southerly from and parallel with the southerly line of Queens boulevard, the said distance being measured at right angles to Queens boulevard; thence generally westwardly along the said line parallel with Queens boulevard and along the prolongations thereof to the intersection with the line midway between Manly street and Mount street; thence northwardly along the said line midway between Manly street and Mount street and the prolongation thereof to the point or place of beginning.

Fourth.—That the abstracts of said estimate of damage and of said assessment for benefit, together with the damage and benefit maps, and also all the affidavits, estimates, proofs and other documents used by the Commissioners of Estimate and by the Commissioner of Assessment in making the same, have been deposited in the Bureau of Street Openings in the Law Department of The City of New York, in the Municipal Building, Court House Square, in the Borough of Queens, in the City of New York, to remain until the 14th day of December, 1916.

Fifth.—That, provided there be no objections filed to either of said abstracts, the reports as to awards and as to assessments for benefit herein will be presented for confirmation to the Supreme Court of the State of New York, Second Department, at a Special Term thereof for the hearing of motions, to be held in the County Court House in the Borough of Brooklyn, in the City of New York, on the 8th day of March, 1917, at the opening of the Court on that day.

Sixth.—In case, however, objections are filed to the foregoing abstracts of estimate and assessment, or to either of them, the motion to confirm the reports as to awards and as to assessments shall stand adjourned to the date to be hereafter specified in the notice provided in such cases to be given in relation to filing the final reports, pursuant to Sections 981 and 984 of the Greater New York Charter, as amended by Chapter 658 of the Laws of 1906.

Dated, New York, November 13, 1916.

LEANDER B. FABER, Chairman; JOHN J. CONNOILLY, HARRY R. GELWICKS, Commissioners of Estimate. LEANDER B. FABER, Commissioner of Assessment.

WALTER C. SHEPPARD, Clerk. n22,d9

In the Matter of the Application of The City of New York, relative to acquiring title, wherever the same has not been heretofore acquired for the same purpose in fee, to the lands, tenements and hereditaments required for the opening and extending of **EAST 7TH STREET**, from Foster avenue to Canal avenue North, excluding the right-of-way of the Manhattan Beach Division of the Long Island Railroad; and also excluding a triangular area on the northerly side of the right-of-way of the railroad with a frontage of 10 feet on the easterly side of East 7th street, extending from the easterly line of East 7th street along the railroad right-of-way for a distance of 50 feet, in the 29th, 30th and 31st Wards, Borough of Brooklyn, The City of New York.

NOTICE IS HEREBY GIVEN TO ALL PER-sons interested in the above-entitled proceeding, and to the owner or owners, occupant or occupants, of all houses and lots and improved and unimproved lands affected thereby, and to all others whom it may concern, to wit:

First.—That the undersigned, Commissioners of Estimate, have completed their amended and supplemental estimate of damage, and that all persons interested in this proceeding, or in any of the lands, tenements and hereditaments and premises affected thereby, having any objection thereto, do file their said objections in writing, duly verified, with them at their office, No. 166 Montague Street, in the Borough of Brooklyn, in the City of New York, on or before the 29th day of November, 1916, and that the said Commissioners will hear parties so objecting, and for that purpose will be in attendance at their said office on the 4th day of December, 1916, at 3.30 o'clock p. m.

Second.—That the undersigned, Commissioner of Assessment, has completed his amended and supplemental estimate of benefit and that all persons interested in this proceeding, or in any of the lands, tenements and hereditaments and premises affected thereby, having any objection thereto, do file their said objections in writing, duly verified, with him at his office, No. 166 Montague Street, in the Borough of Brooklyn, in the City of New York, on or before the 29th day of November, 1916, and that the said Commissioner will hear parties so objecting, and for that purpose will be in attendance at his said office on the 5th day of December, 1916, at 3.30 o'clock p. m.

Third.—That the Commissioner of Assessments has assessed any or all of such lands, tenements and hereditaments and premises as are within the area of assessment fixed and prescribed as the area of assessment for benefit by the Board of Estimate and Apportionment on the 11th day of January, 1912, and that the said area of assessment includes all those lands, tenements and hereditaments and premises situate and being in the Borough of Brooklyn, in the City of New York, which, taken together, are bounded and described as follows, viz.:

BEGINNING at a point on the prolongation of a line midway between East 7th street and East 8th street, distant 100 feet northerly from the northerly line of Foster avenue, the said distance being measured at right angles to Foster avenue, and running thence southwardly along the said line midway between East 7th street and East 8th street and along the prolongations of the said line to the intersection with a line midway between Avenue V and Avenue W; thence easterly along the said line midway between Avenue V and Avenue W to the intersection with a line bisecting the angle formed by the intersection of the prolongations of the easterly line of East 7th street and the westerly line of Coney Island avenue, as these streets are laid out between Avenue V

and Avenue W; thence southwardly along the said bisecting line to the intersection with a line distant 100 feet southerly from and parallel with the southerly line of Canal avenue North, the said distance being measured at right angles to Canal avenue North; thence westwardly along the said line parallel with Canal avenue North to the intersection with the prolongation of a line midway between East 7th street and Hubbard street; thence northwardly along the said line midway between East 7th street and Hubbard street and along the prolongations of the said line to the intersection with a line midway between Avenue X and Crawford avenue; thence westwardly along the said line midway between Avenue X and Crawford avenue to the intersection with a line bisecting the angle formed by the intersection of the prolongation of the westerly line of East 7th street and the easterly line of Ocean Parkway, as these streets are laid out between Avenue X and Crawford avenue; thence northwardly along the said bisecting line to the intersection with the prolongation of a line midway between East 7th street and Ocean Parkway, as these streets are laid out north of Avenue W; thence northwardly along the said line midway between East 7th street and Ocean Parkway and along the prolongations of the said line to the intersection with a line parallel with Foster avenue and passing through the point of beginning; thence easterly along the said line parallel with Foster avenue to the point or place of beginning.

Fourth.—That the abstracts of said amended and supplemental estimate of damage and of said assessment for benefit, together with the damage and benefit maps, and also all the affidavits, estimates, proofs and other documents used by the Commissioners of Estimate and by the Commissioner of Assessment in making the same, have been deposited in the Bureau of Street Openings in the Law Department of The City of New York, No. 166 Montague street, in the Borough of Brooklyn, in said City, there to remain until the 6th day of December, 1916.

Fifth.—That, provided there be no objections filed to either of said abstracts, the reports as to awards and as to assessments for benefit herein will be presented for confirmation to the Supreme Court of the State of New York, Second Department, at a Special Term thereof, to be held in the County Court House in the Borough of Brooklyn, in the City of New York, on the 28th day of December, 1916, at the opening of the Court on that day.

Sixth.—In case, however, objections are filed to the foregoing abstracts of estimate and assessment, or to either of them, the motion to confirm the reports as to awards and as to assessments shall stand adjourned to the date to be hereafter specified in the notice provided in such cases to be given in relation to filing the final reports, pursuant to Sections 981 and 984 of the Greater New York Charter, as amended by Chapter 658 of the Laws of 1906.

Dated, New York, November 12, 1916.

HECTOR MCG. CURREN, WILLIAM P. RAE, Commissioners of Estimate. HECTOR MCG. CURREN, Commissioner of Assessment.

ANDREW C. TROY, Clerk. n17,28

NOTICE TO BIDDERS AT SALES OF OLD BUILDINGS, ETC.

TERMS AND CONDITIONS UNDER WHICH BUILDINGS, ETC., WILL BE SOLD FOR REMOVAL FROM CITY PROPERTY.

THE BUILDINGS AND APPURTENANCES thereto will be sold to the highest bidder, who must pay cash or certified check, drawn to the order of the Comptroller of The City of New York, and must also give a certified check or cash in half the amount of the purchase price as security for the faithful performance of the terms and conditions of the sale. Where the amount of the purchase price does not equal or exceed the sum of \$50, the sum of \$50 will be the amount of the security to be deposited. This security may at any time after the expiration of the contract period be applied by the City to the cost of completing any of the work required under the contract, but unfinished at the expiration of the contract period.

The purchaser shall not lease, occupy, cause or permit the building or buildings, etc., purchased by him to be used or occupied for any purpose other than that of their speedy removal nor shall he collect any rental or other revenue for the use of either the land or the buildings, etc., situated thereon. The breach of either or any of these conditions shall forthwith void the sale and cause immediate forfeiture of the purchase money and the security deposited for the faithful performance of the conditions of the sale. The placing therein or permitting the occupancy of any such building by any tenant free, for rent or otherwise, excepting the necessary watchman or the workmen engaged in the actual demolition thereof, shall of itself be a breach of the above conditions of sale.

The sale will be as of the condition of the property on date of delivery thereof to the purchaser. The City of New York will not be responsible for any change or loss which may occur in the condition of the buildings, or their appurtenances between the time of sale thereof and the time of delivering possession to the purchaser, after being properly vacated of all tenants. The sale and delivery to purchaser will be made as nearly together as the circumstances of vacating the structures of their tenants will permit.

All the material of the buildings, sheds, walks, structures and cellars of whatsoever nature, with their exterior and interior fixtures, appurtenances and foundations of all kinds, except the exterior walls of the buildings and their foundations and the sidewalks and curb in front of said buildings, extending within the described area, shall be torn down and removed from the premises. None of the dirt, debris or waste resulting from demolition shall be allowed to remain on the premises, except old mortar or plaster only, which may be left, but not higher at any point than two feet below the curb opposite that point. The exterior walls and their foundations shall be taken down only to a plane whose elevation shall be the level of the curb in front of the building. Where there is no curb the elevation of the surrounding ground shall be considered curb level. All wells, cesspools, sinks, etc., existing on the property must be filled to the level of the surrounding ground with clean earth.

The purchaser at the sale shall also withdraw and remove all abandoned water taps and old service mains, and in place thereof cause to be inserted a brass plug in the main water pipe in the street, in compliance with the rules and regulations of the Department of Water Supply, Gas and Electricity, and furnish the Department of Finance with a certificate from the Department of Water Supply, Gas and Electricity that this has been performed.

The purchaser at the sale shall also remove all house sewer connections to the main sewer in the street and the openings of the main sewer in street shall be properly closed in compliance with the directions of the Bureau of Sewers in the Borough in which the buildings are situated, and furnish the Department of Finance with a certificate from the Bureau of Sewers that the work has been properly performed.

The permit for all opening in the street to be obtained by and at the expense of the purchaser of the building.

Failure to remove said buildings, appurte-

nances, or any part thereof, within thirty days from the day of possession will work forfeiture of ownership of such buildings, appurtenances or portions as shall then be left together with all moneys paid by said bidder, and account thereof at the time of the bidder's assent to the above conditions being understood to be implied by the act of bidding, and The City of New York will, without notice to the purchaser, cause the same to be removed, and the cost and expense thereof charged against the security above mentioned.

The work of removal must be carried on in every respect in a thorough and workmanlike manner, and must be completed within thirty days from the day of possession, and the successful bidder will provide and furnish all materials of labor and machinery necessary thereto, and will place proper and sufficient guards and fences and warning signs by day and night for the prevention of accidents, and will indemnify and save harmless The City of New York, its officers, agents and servants, and each of them, against any and all suits and actions, claims and demands of every name and description brought against it, them or any of them, and against and from all damage and costs to which it, they or any of them be put by reason of injury to the person or property of another, resulting from negligence or carelessness in the performance of the work, or in guarding the same, or from any improper or defective materials or machinery, implements or appliances used in the removal of said buildings.

Where party walls are found to exist between buildings purchased by different bidders, the materials of said party walls shall be understood to be equally divided between the separate purchasers.

Party walls and fences, when existing against adjacent property not sold, shall not be taken down. All furrings, plaster, chimneys, projecting brick, etc., on the faces of such party walls are to be taken down and removed. The walls shall be made permanently self-supporting, beam holes, etc., bricked up, and the wall pointed and made to exclude wind and rain and present a clean exterior. The roofs and adjacent buildings shall be properly flashed and painted and made watertight where they have been disturbed by the operations of the Contractor.

No buildings, parts of buildings, fixtures or machinery sold for removal under these terms and conditions, shall in any case be re-located or re-erected within the lines of any proposed street or other public improvement, and if any such buildings, parts of buildings, fixtures or machinery, etc., shall be re-located or re-erected within the lines of any proposed street or other public improvement, title thereto shall thereupon become vested in The City of New York and a resale at public or private sale may be made in the same manner as if no prior sale thereof had been made.

The Comptroller of The City of New York reserves the right on the day of sale to withdraw from sale any of the buildings, parts of buildings and machinery included therein, or to reject any and all bids; and be it further

Resolved, That while the said sale is held under the supervision of the Commissioners of the Sinking Fund, the Comptroller is authorized to cause the sale to be advertised and to direct the sale thereof as financial officer of the City.

PROPOSALS FOR BIDS AND ESTIMATES FOR THE CITY OF NEW YORK.

NOTICE TO CONTRACTORS.

GENERAL INSTRUCTIONS TO BIDDERS.

The person or persons making a bid or estimate for any services, work, materials or supplies for The City of New York, or for any of its departments, bureaus or officers, shall furnish the same in a sealed envelope, indorsed with the title of the supplies, materials, work or services for which the bid or estimate is made, with his or their name or names and the date of presentation to the President or Board or to the head of the Department at his or its office, on or before the date and hour named in the advertisement for the same, at which time and place the estimates received will be publicly opened by the President or Board or head of said Department and read, and the award of the contract made according to law as soon thereafter as practicable.

Each bid or estimate shall contain the name and place of residence of the person making the same, and names of all persons interested with him therein, and, if no other person be so interested, it shall distinctly state that fact; also, that it is made without any connection with any other person making an estimate for the same purpose, and is in all respects fair and without collusion or fraud, and that no member of the Board of Aldermen, head of a department, chief of a bureau, or any thereof, or clerk therein, or other officer of The City of New York is, shall be or become interested, directly or indirectly, as contracting party, partner, stockholder, surety or otherwise in or in the performance of the contract, or in the supplies, work or business to which it relates, or in any portion of the profits thereof. The bid or estimate must be verified by the oath, in writing, of the party or parties making the estimate that the several matters stated therein are in all respects true.

No bid or estimate will be considered unless as a condition precedent to the reception or consideration of any proposal, it be accompanied by a certified check upon one of the State or National banks of The City of New York, drawn to the order of the Comptroller, or money or corporate stock or certificates of indebtedness of any nature issued by The City of New York, which the Comptroller shall approve as of equal value with the security required in the advertisement to the amount of not less than three nor more than five per centum of the amount of the bond required, as provided in section 420 of the Greater New York Charter.

The amount shall be as specified in the proposals or instructions to bidders and shall not be in excess of 5 per cent.

The certified check or money should not be inclosed in the envelope containing the bid or estimate, but should be either inclosed in a separate envelope addressed to the head of the Department, President or Board, or submitted personally upon the presentation of the bid or estimate.

For particulars as to the quantity or quality of the supplies, or the nature and extent of the work, reference must be made to the specifications, schedules, plans, etc., on file in the said office of the President, Board or Department.

No bid shall be accepted from or contract awarded to any person who is in arrears to The City of New York upon debt or contract, or who is a defaulter, as surety or otherwise, upon any obligation of the City.

The contract must be bid for separately. The right is reserved in each case to reject all bids or estimates if it is deemed to be for the interest of the City so to do.

Bidders will write out the amount of their bids or estimates in addition to inserting the same in figures.

Bidders are requested to make their bids or estimates upon the blank forms prepared and furnished by the City, a copy of which, with the proper envelope in which to inclose the bid, together with a copy of the contract, including the specifications, in the form approved by the Corporation Counsel, can be obtained upon application therefor at the office of the Department for which the work is to be done. Plans and drawings of construction work may be seen there.