

# THE CITY RECORD.

VOL. XLIV. NUMBER 13092.

NEW YORK, MONDAY, JUNE 5, 1916.

PRICE, 3 CENTS.

## THE CITY RECORD.

OFFICIAL JOURNAL OF THE CITY OF NEW YORK.  
Published Under Authority of Section 1526, Greater New York Charter, by the  
BOARD OF CITY RECORD.

JOHN PURROY MITCHEL, Mayor.  
LAMAR HARDY, CORPORATION COUNSEL. WILLIAM A. PRENDERGAST, COMPTROLLER.

DAVID FERGUSON, SUPERVISOR.

**Supervisor's Office, Municipal Building, 8th floor.**  
Published daily, at 9 a. m., except legal holidays, at Nos. 96 and 98 Reade st. (north side), between West Broadway and Church st., Manhattan, New York City.  
Subscription, \$9.30 a year, exclusive of supplements. Daily issue, 3 cents a copy.  
SUPPLEMENTS: Civil List (containing names, salaries, etc., of the City employees), Two Dollars; Official Canvass of Votes, 10 cents; Registry Lists, 5 cents each assembly district; Law Department Supplement, 10 cents; Annual Assessed Valuation of Real Estate, 25 cents each section; postage prepaid.

ADVERTISING: Copy for publication in the City Record must be received at least TWO (2) days before the date fixed for the first insertion; when proof is required for correction before publication, copy must be received THREE (3) days before the date fixed for the first insertion.

COPY for publication in the corporation newspapers of Brooklyn must be received at least THREE (3) days before the date fixed for the first insertion.

Entered as Second-class Matter, Post Office at New York City.

## TABLE OF CONTENTS.

Art Commission—	Fire Department—
Minutes of Meetings Held May 8 and 22, 1916.....	Proposals.....
Assessors, Board of—	Health Department of—
Completion of Assessments.....	Proposals.....
Bellevue and Allied Hospitals, Public Charities, Correction, Health, Departments of—	Instruction to Bidders for Work to be Done or Supplies to be Furnished.....
Proposals.....	Manhattan, Borough of—
Board Meetings.....	Proposals.....
Bronx, Borough of—	Municipal Civil Service Commission—
Proposals.....	Proposals.....
Brooklyn, Borough of—	Notices of Examinations.....
Proposals.....	Notice to Bidders at Sales of Old Buildings, etc.....
Reports for Weeks Ended May 13 and 20, 1916.....	Official Directory.....
Correction, Public Charities, Water Supply, Gas and Electricity, Departments of—	Parks, Department of—
Proposals.....	Proposals.....
Docks and Ferries, Department of—	Police Department—
Proposals.....	Owners Wanted for Unclaimed Property.....
Education, Department of—	Proposals.....
Proposals.....	Public Charities, Department of—
Estimate and Apportionment, Board of—	Proposals.....
Notice of Public Hearing.....	Public Service Commission, First District—
Notice of Public Hearings, Franchise Matters.....	Calendar for the Week Commencing June 5, 1916.....
Notices of Public Hearings, Public Improvement Matters.....	Invitation to Contractors.....
Finance, Department of—	Queens, Borough of—
Abstracts of Transactions for Weeks Ended April 22 and 29, 1916.....	Proposals.....
Confirmation of Assessments.....	Street Cleaning, Department of—
Corporation Sale of Buildings and Appurtenances Thereon to City Real Estate by Sealed Bids.....	Proposals.....
Notices of Sales of Tax Liens.....	Supreme Court, First Department—
Surtees on Contracts.....	Filing Preliminary Abstracts.....
Vouchers Received June 3, 1916.....	Hearings on Qualifications.....
Warrants Made Ready for Payment June 3, 1916.....	Supreme Court, Second Department—
	Application to Amend Proceedings.....
	Application to Court to Condemn Property.....
	Filing Final Reports.....
	Filing Preliminary Abstracts.....
	Hearings on Qualifications.....
	Water Supply, Board of—
	Proposals.....

## PUBLIC SERVICE COMMISSION—FIRST DISTRICT.

No. 120 BROADWAY, NEW YORK CITY.  
Calendar for the Week Commencing June 5, 1916.

Monday, June 5, 1916—10.30 a. m.—Room 823—Adjourned Meeting of the Commission. 10.30 a. m.—Room 823—Case No. 2036—New York Steam Company—"Application for approval of issue of \$2,850,000 bonds"—Whole Commission. 10.30 a. m.—Room 823—Case No. 1878—The Long Island Railroad Company—"Operation of steam locomotives in Atlantic Avenue Division tunnels"—Whole Commission. 11.30 a. m.—Room 823—Rapid Transit Railroads—"Opening of bids for the supply of structural steel"—Whole Commission. 2.30 p. m.—Room 823—Case No. 2069—The Long Island Railroad Company—"Alterations in grade crossings on Far Rockaway Branch at Grand View, Sea View and Frank or Gleason Aves., in Edgemere, Borough of Queens"—Whole Commission.

Thursday, June 8, 1916—3 p. m.—Room 823—Cases Nos. 577 and 2052—New York Edison Company et al.—"Uniform system of accounts and form of annual report for 1915"—Whole Commission.

Friday, June 9, 1916—11 a. m.—Room 823—Case No. 2097—Brooklyn Heights Railroad Company et al.—"Additional cars on surface lines"—Whole Commission. Regular meeting of the Commission held Thursday at 11 a. m. Meeting of the Committee of the Whole held Wednesday at 10.30 a. m.

## BOARD OF ESTIMATE AND APPORTIONMENT.

### Notice of Public Hearing.

Public Hearing on the Question of the Collection and Disposal of Trade Waste.

PUBLIC NOTICE IS HEREBY GIVEN that the Board of Estimate and Apportionment will hold a public hearing on WEDNESDAY, JUNE 21, 1916, at 2.30 o'clock p. m., in Room 16, City Hall, Borough of Manhattan, on the question of the collection and disposal of trade waste, as set forth in the report of the Commissioner of Street Cleaning, dated April 25, 1916, which report was presented to the Board on May 12, 1916 (Cal. No. 80).

The report of the Commissioner of Street Cleaning referred to herein appears in the minutes of the meeting of the Board of Estimate and Apportionment held on May 12, 1916. (See City Record of Tuesday, May 23, 1916, page 3888.)

Dated June 1, 1916.

J. J. JOSEPH HAAG, Secretary, Municipal Building; Telephone 4560 Worth.

## DEPARTMENT OF FINANCE.

### WARRANTS MADE READY FOR PAYMENT IN DEPARTMENT OF FINANCE SATURDAY, JUNE 3, 1916.

Below is a statement of warrants made ready for payment on the above date, showing therein the Department of Finance voucher number, the dates of the invoices or the registered number of the contract, the date the voucher was filed in the Department of Finance, the name of the payee and the amount of the warrant.

Where two or more bills are embraced in the warrant, the dates of the earliest and latest are given, excepting that, when such payments are made under a contract, the registered number of the contract is shown in the place of the second invoice date.

Where the word "final" is shown after the name of the payee, payment will not be made until thirty days after the completion and acceptance of the work, but all of the other warrants mentioned will be forwarded through the mail unless some reason exists why payment is to be made in person, in which event written notice will be promptly given to the claimant.

In making a written or verbal inquiry at this office for any of the above mentioned warrants, it is requested that reference be made by the Department of Finance voucher number.

WILLIAM A. PRENDERGAST, Comptroller.

Finance Voucher No.	Invoice Dates or Contract Number.	Received in Department of Finance.	Name of Payee.	Amount.
78104	4-11-16	5-24-16	Armory Board. William Farrell & Son .....	\$30 95
76528	3- 6-16.	3-22-16	Bellevue and Allied Hospitals. Agent and Warden, Sing Sing Prison.	\$375 00
76521	4-14-16	5-22-16	Kniffin & Demarest Co. ....	242 45
76530	3- 2-16.	4- 8-16	Syndicate Trading Co. ....	121 45
76547	4-12-16	5-22-16	Shipley Construction and Supply Co..	170 00
76522	4-11-16	5-22-16	B. Altman & Co. ....	146 40
78580	1-12-16	5-26-16	R. L. A. C. Co., Inc. ....	24 10
78574	3-31-16	5-25-16	Telaugraph Corporation .....	25 00
78575	3-27-16	5-25-16	Dennis & Baird .....	3 00
77889	3-31-16	5-24-16	McQuillen & Chave .....	42 00
77890	4-27-16.	4-29-16	Pullman & Charles .....	93 36
77887	4-12-16	5-24-16	Sutphen & Myer .....	79 52
78579	2-18-16	5-25-16	The Auto Supply Co. ....	6 38
75948			Board of Coroners. Antonio Dalessandro .....	\$11 20
79446	5-17-16		Surrogate's Court, Queens County. Matthew Bender & Co., Inc. ....	\$9 50
78853			William F. Hendrickson .....	84 76
79441	5-18-16		Surrogate's Court, Kings County. Frederick Brothers .....	\$22 00
79440	4-27-16		The Banks Law Publishing Co. ....	13 00
79442	5-16-16		Van Brunt Tandy .....	8 24
79552	5- 9-16		City Magistrates' Courts. Evans Products Corporation .....	\$9 00
79286	5- 3-16		Court of Special Sessions. Underwood Typewriter Co., Inc. ....	\$0 50
79277	5- 1-16		The Peerless Towel Supply Co. ....	7 05
79278	4-30-16		Richmond Ice Company .....	1 60
79279	4-29-16		Great Bear Spring Co. ....	30
79281	3-31-16		Frederick Loeser & Co., Inc. ....	16 48
79282	4-30-16		Knickerbocker Towel Supply Co. ....	4 95
78458			Surrogate's Court, New York County. Daniel J. Dowdney .....	\$118 50
76796	5-16-16		Supreme Court. I. & S. Glick .....	\$107 90
79048	5-15-16		County Clerk, Queens County. Fallon Law Book Company .....	\$9 00
78459	4-17-16		Hunter College. Frances Hallock .....	\$10 02
78460	12- 2-15		G. E. Stechert & Co. ....	19 33
78463	10- 2-15		J. Rosenthal .....	17 25
76670	4-29-16		Department of Correction. J. McVeigh, agent, Erie R. R. Co. ...	\$258 22
76668	5-11-16		James McVeigh, agent, Erie R. R. Co.	306 00
78596	5- 6-16		Colgan Mfg. and Supply Co. ....	26 00
78592	5-15-16		The Smith-Worthington Co. ....	4 95
78590	5- 5-16		Coast Wide Chemical Company .....	10 75
78387	4-30-16		Standard Oil Co. of New York .....	51 84
78585	4- 8-16		Harry F. Nimphius .....	1 75
78602	5-10-16		Sulzberger & Sons Company .....	53 50
72813	11-22-15		D. B. Pershall & Son .....	3 76
78588	4-19-16		Dr. L. G. Distler .....	5 00
52831	12-31-15		William Farrell & Son .....	31 20
76661	5- 5-16		The Simes Co. ....	190 00
76673	4-11-16		Rosenkrans-Walter Co. ....	407 38
79766		44424	5-22-16 Julius C. Loester .....	110 00
76560	3-10-16		Board of Elections. New York Telephone Company .....	\$59 59
76558	3-25-16		Department of Education. George Morley .....	\$157 00
78739	1-19-16		A. Weiss .....	118 90
77034	2- 2-16	41653	5-25-16 Department of Correction .....	25 00
78387	1- 7-16	44046	5-23-16 The Ellsworth Co. ....	43 20
77912	2-14-16	44034	5-25-16 The Prang Co. ....	50 02
78404	1- 4-16	41645	5-24-16 Hugo L. Grote .....	52 00
78364	2- 2-16	41653	5-25-16 D. Appleton & Co. ....	79 76
78396	3- 3-16	44018	5-25-16 The Ellsworth Co. ....	96 12
79235			5-25-16 Brooklyn Lumber Co. ....	99 49
77066	5- 1-16		5-25-16 Irene Larkin .....	15 00
77072	5-10-16		Department of Finance. William Messing .....	\$14 58
76836	3-28-16	44561	5-23-16 Burroughs Adding Machine Co. ....	17 40
76839		44639	Fire Department. Hoffman, Corr Mfg. Co. ....	\$1,784 70
76840	3-31-16	44639	Thos. C. Dunham, Inc. ....	469 80
78275	4- 4-16		Thos. C. Dunham, Inc. ....	87 31
78274	4-15-16		Manhattan Electrical Supply Co. ....	2 14
76842	4- 3-16	43928	5-24-16 Lowe Motor Supplies Co. ....	75
76846		44475	Department of Health. R. F. Stevens Co. ....	\$925 00
78163	5- 2-16	44474	Armour & Co. ....	999 54
76843	4-29-16	44723	5-24-16 Morris & Co. ....	90 71
76849		42534	5-22-16 Shults Bread Co. ....	167 61
71442	11- 5-16		Harby, Abrons & Melius, Inc. ....	18,557 05
79699	5- 3-16		5- 8-16 John Wanamaker, New York. ....	32 63
78212			5-26-16 Dr. Wm. H. Park, Director .....	1 50
78190	4-30-16		S. R. Smith Infirmary .....	445 00
78189	5- 1-16		Jordan & Co. ....	5 75
79180	5- 1-16		William Byrnes .....	10 50
79179	5- 6-16		Franz Benthin .....	3 10
79178	4-21-16		L. Becker .....	6 00
79155	5- 2-16		5-25-16 Michael Paulini .....	1 90
77570	3-31-16		5-25-16 American Medical Association .....	8 00
77568	4-19-16		5-23-16 T. R. Thorn & Co. ....	92 68
79416	5- 4-16		5-23-16 Meyer, Denker, Sinram Co. ....	72 50
79414	3-22-16		Board of Inebriety. Sulzberger & Sons Co. ....	\$13 80
79409	5- 3-16		5-26-16 Standard Oil Co. of New York. ....	9 90
79403	5- 9-16		5-26-16 Ora J. Masker .....	20 44
79408	5- 1-16		5-26-16 Austin, Nichols & Co., Inc. ....	10 31
79407	5-12-16		5-26-16 Francis H. Leggett & Co. ....	5 75
79417	5-12-16		James H. McPeck .....	3 60
79413	5-10-16		5-26-16 Carl Fischer .....	13 40
79537			5-26-16 John Wanamaker, New York. ....	4 92
75456	4-25-16		5-26-16 The Smith, Worthington Co. ....	2 40
75453	5- 4-16		Law Department. Lamar Hardy .....	\$500 00
			5-18-16 Clifton B. Bull .....	41 00
			5-18-16 John H. Andrews .....	5 00



Finance Voucher No.	Invoice Dates or Contract Number.	Received in Department of Finance.	Name of Payee.	Amount.	Finance Voucher No.	Invoice Dates or Contract Number.	Received in Department of Finance.	Name of Payee.	Amount.	
6614	4-22-16	5-19-16	Colson & Brice .....	35 40	<b>Police Department.</b>					
75454	4-27-16	5-18-16	C. Howard .....	3 90	76869	5- 8-16	5-22-16	Interborough Rapid Transit Co. ....	\$100 00	
			<b>Miscellaneous.</b>		76504	4-15-16. 4-26-16	5-22-16	Jno. P. Perass .....	104 00	
80663		5-31-16	Federal Reserve Bank of New York..	\$5,979 45	76503	5- 1-16	5-22-16	Arnold Levian Iron Works .....	231 00	
80662		5-31-16	Federal Reserve Bank of New York..	7,687 67	76508	4- 8-16	5-22-16	F. W. Anderson & Co., Inc. ....	712 80	
80661		5-31-16	Federal Reserve Bank of New York..	9,434 93	76507		5-22-16	Climax Stationery Co. ....	987 50	
80660		5-31-16	Hedden, Bog & Molineux .....	5,917 81	76506	4-29-16	5-22-16	The J. W. Pratt Company .....	294 15	
80659		5-31-16	William A. Prendergast, as Comptroller, and Milo R. Maltbie, as Chamberlain .....	5,010 25	76863	4-20-16	5-22-16	Fiske Bros. Refining Co. ....	318 42	
					76865	5-15-16	5-22-16	Universal Castor & Foundry Co. ....	681 00	
					76512	5- 8-16	5-22-16	The Prest-O-Lite Co., Inc. ....	300 00	
80648		5-31-16	William A. Prendergast, as Comptroller, and Milo R. Maltbie, as Chamberlain .....	5,010 25	76518	5- 3-16. 5- 6-16	5-22-16	M. J. Grady Company .....	216 88	
					79708		5-26-16	Henry Edward Zitzman, Bandmaster.	217 00	
					79705	5-17-16	5-26-16	Henry P. Oswald .....	3 80	
80649		5-31-16	William A. Prendergast as Comptroller and Milo R. Maltbie as Chamberlain..	9,500 00	76859	5- 5-16	5-22-16	Wm. Farrell & Son .....	13-24	
80653		5-31-16	Federal Reserve Bank of New York..	6,041 10	<b>President of the Borough of Manhattan.</b>					
80652		5-31-16	Federal Reserve Bank of New York..	7,687 67	78888	4-14-16	5-25-16	Uvalde Contracting Co. ....	16 50	
80650		5-31-16	William A. Prendergast as Comptroller and Milo R. Maltbie as Chamberlain..	9,304 80	78886	4-14-16	5-25-16	The Asphalt Construction Company ..	12 00	
80651		5-31-16	Federal Reserve Bank of New York..	9,434 93	79599	5- 3-16	5-26-16	C. Renzland & Co. ....	21 89	
80642		5-31-16	Federal Reserve Bank of New York..	1,000,000 00	78887	4-27-16	5-25-16	Warner Quinlan Asphalt Company ..	4 25	
80644		5-31-16	Federal Reserve Bank of New York..	1,000,000 00	78885	4-15-16	5-25-16	United States Wood Preserving Co. ..	23 44	
80664		5-31-16	William A. Prendergast as Comptroller and Milo R. Maltbie as Chamberlain..	500,000 00	78884	4-15-16	5-25-16	United States Wood Preserving Co. ..	17 44	
					78883	5- 9-16	5-25-16	The Sicilian Asphalt Paving Co. ....	25 95	
80666		5-31-16	Mrs. Mary Louise Baldwin .....	78 00	79573	5- 5-16	5-26-16	Meyer Denker Sinram Co. ....	25 00	
80665		5-31-16	Mrs. Mary Louise Baldwin .....	1,300 00	76904		44773	5-22-16	Frank H. Quinby .....	\$4,000 00
80645		5-31-16	William A. Prendergast as Comptroller and Milo R. Maltbie as Chamberlain..	500,000 00	<b>President of the Borough of Queens.</b>					
80646		5-31-16	William A. Prendergast as Comptroller and Milo R. Maltbie as Chamberlain..	1,000,000 00	76885	4- 7-16	5-22-16	W. A. Duncan .....	\$475 50	
80647		5-31-16	William A. Prendergast as Comptroller and Milo R. Maltbie as Chamberlain..	1,000,000 00	76886	3-25-16	5-22-16	Jurgen, Rathjen Co. ....	247 63	
80654		5-31-16	Federal Reserve Bank of New York..	1,000,000 00	76893	4- 1-16. 4-20-16	5-22-16	Walldorf, Hafner & Schultze .....	235 02	
80657		5-31-16	Hedden, Bog & Molineux .....	1,000,000 00	76900	5- 1-16	5-22-16	Jamaica Auto Garage .....	149 24	
80656		5-31-16	Federal Reserve Bank of New York..	1,000,000 00	78075		5-24-16	Chas. Greffrath Co. ....	20 00	
80655		5-31-16	Federal Reserve Bank of New York..	1,000,000 00	78075	5- 1-16	5-24-16	Chas. Greffrath Co. ....	22 00	
80658		5-31-16	William A. Prendergast as Comptroller and Milo R. Maltbie as Chamberlain..	500,000 00	79638		5-26-16	Harold Tait, Engineer in Charge....	76 69	
80643		5-31-16	Federal Reserve Bank of New York..	1,000,000 00	78083	5- 1-16. 5- 4-16	5-24-16	L. R. Doughty .....	39 40	
80204		5-31-16	Asylum of the Sisters of St. Dominic..	8,894 41	77834		40885	<b>Public Service Commission.</b>		
80227		5-31-16	Home Hospital .....	1,893 50	77829		5-22-16	Rapid Transit Subway Const. Co. ....	\$1,500 00	
80205		5-31-16	Columbus Hospital .....	653 20	77832		5-22-16	Rapid Transit Subway Construction Co.	25,239 30	
80206		5-31-16	German Hospital of Brooklyn .....	1,301 62	77835		5-22-16	Rapid Transit Subway Construction Co.	4,500 00	
80207		5-31-16	German Hospital of Brooklyn .....	1,347 91	77848		5-22-16	The Degnon Contracting Co. ....	2,100 00	
80208		5-31-16	German Odd Fellows' Home & Orphan Asylum .....	1,515 88	38422	5-22-16	5-22-16	The Degnon Contracting Co. ....	800 00	
80209		5-31-16	German Odd Fellows' Home & Orphan Asylum .....	1,413 35	40386	5-22-16	5-22-16	The Degnon Contracting Co. ....	18,000 00	
80210		5-31-16	German Odd Fellows' Home & Orphan Asylum .....	1,505 70	43653	5-22-16	5-22-16	Charles Meads & Co. ....	9,737 93	
80211		5-31-16	German Odd Fellows' Home & Orphan Asylum .....	1,436 20	38427	5-22-16	5-22-16	Rogers & Hagerty, Inc. ....	1,239 14	
80212		5-31-16	German Hospital & Dispensary .....	1,769 15	31546	5-22-16	5-22-16	Bradley Contracting Co. ....	1,432 84	
80213		5-31-16	Institution of Mercy .....	10,944 15	77824		5-22-16	Bradley Contracting Co. ....	1,178 50	
80214		5-31-16	Institution of Mercy .....	9,532 02	77831		5-22-16	Smith, Hauser & MacIsaac, Inc. ....	3,000 00	
80640		5-31-16	John Doll .....	106 25	77830		5-22-16	Smith, Hauser & MacIsaac, Inc. ....	22,763 28	
80641		5-31-16	James McGrath and Catherine McGrath .....	137 50	77837		5-22-16	E. E. Smith Contracting Co. ....	1,000 00	
80620		5-31-16	Andrew Bolowsky .....	50 00	77827		5-22-16	Rapid Transit Subway Construction Co.	350 00	
80619		5-31-16	Frank Frontera .....	50 00	77828		5-22-16	Rapid Transit Subway Const. Co. ....	500 00	
80624		5-31-16	Sarah Blum .....	50 00	77833		5-22-16	Rapid Transit Subway Construction Co.	100 00	
80623		5-31-16	Benjamin Goldstein and Fannie Goldstein .....	100 00	77838		5-22-16	Rodgers & Hagerty, Inc., Assignee of Hagerty, Drummond Co. ....	50,801 12	
80522		5-31-16	Isaac Weiss .....	200 00	77842		5-22-16	Cranford Co. ....	3,000 00	
80621		5-31-16	Ike Siminofsky .....	30 00	77843		5-22-16	Cranford Co. ....	3,000 00	
80620		5-31-16	William Lowery and Minna Lowery..	250 00	77844		5-22-16	Cranford Co. ....	2,000 00	
80628		5-31-16	Thomas H. Mulholland and Mary J. Mulholland .....	500 00	77845		5-22-16	Cranford Co. ....	1,000 00	
80627		5-31-16	Lydia V. Beushausen .....	100 00	77849		5-22-16	E. E. Smith Contracting Co. ....	1,000 00	
80630		5-31-16	Margarethe Herman .....	200 00	77840	4-30-16	5-22-16	The Seaboard National Bank, Assignee of J. H. Burton & Co., Inc. ....	21,536 43	
80631		5-31-16	Henry Braach .....	300 00	77850	4-30-16	5-22-16	Oliver Iron & Steel Co. ....	1,302 64	
80638		5-31-16	Francis, Otto, Christiani & Elizabeth Christiani .....	50 00	77836	4-30-16	5-22-16	Upper Hudson Stone Co. ....	7,662 82	
80637		5-31-16	August Lerch & Carrie B. Lerch .....	250 00	77847	4-30-16	5-22-16	Herbert W. Lockwood .....	672 60	
80636		5-31-16	John Sauer & Lena Sauer .....	500 00	77841	4-30-16	5-22-16	The Seaboard National Bank, Assignee of J. H. Burton & Co., Inc. ....	7,178 81	
80635		5-31-16	Thomas J. Soth & Mary M. Soth .....	100 00	77826		5-22-16	Rapid Transit Subway Const. Co. ....	13,415 82	
80633		5-31-16	George Stuhler .....	100 00	76634		43929	<b>Department of Public Charities.</b>		
80634		5-31-16	Mary Waldron .....	100 00	76636	4-11-16	5-22-16	Beakes Dairy Co. ....	\$4 60	
80632		5-31-16	Johanna Weimann .....	100 00	76633	5- 3-16	5-22-16	Morris & Co. ....	4,975 94	
80626		5-31-16	Paul Braun & Margaret Braun .....	250 00	76638	5- 1-16	5-22-16	John Bellmann .....	187 50	
80625		5-31-16	John Meinberg & Emma T. Meinberg.	150 00	76632		5-22-16	J. D. Stout & Co. ....	1,403 52	
80639		5-31-16	Henry Braach .....	300 00	76643	3-28-16	5-22-16	Child & Scott Co. ....	383 34	
80631		5-25-16	John P. Muller & Son .....	16 00	76635	4- 5-16	5-22-16	Arthur J. Lacroix, Inc. ....	1,744 91	
78510	5-10-16	5-25-16	M. Iser .....	18 00	79399	5-12-16	5-26-16	Francis H. Leggett & Company .....	164 22	
78509	5- 6-16	5-25-16	Robert E. Voll .....	160 08				The Delaware, Lackawanna & Western Railroad Company .....	18 25	
79779					79400		5-26-16	Dr. C. B. Bacon, Med. Supt. ....	21 20	
			<b>New York Public Library.</b>		79312	4-18-16. 4-25-16	5-26-16	J. J. Snyder & Son .....	9 61	
78496		5-25-16	The New York Public Library, Astor Lenox and Tilden Foundations, United States Trust Company of New York, Ass't Treasurer .....	\$25,597 14	79338	2-26-16. 4-25-16	5-26-16	H. W. Johns Manville Co. ....	20 98	
			<b>Bronx Parkway Commission.</b>		79350		5-26-16	Duparquet Huot & Moneuse Co. ....	9 36	
75413	5- 2-16	5-18-16	James Flanagan .....	\$2 75	79314		5-26-16	Jacob Willman .....	39 90	
			<b>Department of Parks.</b>		79318	3-29-16. 5- 4-16	5-26-16	A. C. Laurence .....	50 84	
76697		5-22-16	Theo. P. Huffman & Co. ....	\$101 50	79507	4- 1-16. 5- 1-16	5-26-16	Joseph W. Miller .....	16 00	
76771	4- 1-16	5-23-16	Thomas M. Blake .....	1,516 87	79335	4-24-16. 4-26-16	5-26-16	Frank A. Hall & Sons .....	26 80	
76735	4- 6-16	5-23-16	Cottage Gardens Co., Inc. ....	222 25	78346	3-16-16	5-24-16	Owen M. Dawson .....	16 32	
76738	4-26-16	5-22-16	P. F. Kenny Company .....	275 00	78345	4- 7-16	5-24-16	John Bellmann .....	1 08	
76732	4-21-16	5-22-16	E. G. Soltmann, Inc. ....	220 00	78344	4-26-16	5-24-16	Knickerbocker Supply Co. ....	2 40	
76773	10- 9-15	5-22-16	R. F. Lang .....	376 76	78342	4-14-16	5-24-16	General Oil Co., Inc. ....	11 38	
76700	4-17-16	5-22-16	Geo. A. Steele .....	452 00	70102	3-22-16	5- 5-16	Shaw Walker Company .....	4 60	
76708	4-24-16	5-23-16	The Wm. H. Moon Company .....	775 00	76617	5- 1-16	5-22-16	Joseph Buonocore .....	\$430 00	
76703	4- 4-16	5-22-16	The Grasselli Chemical Co. ....	714 00	76500	4-25-16. 5- 5-16	5-22-16	Duplicator Manufacturing Company...	\$122 00	
76702	3-10-16	5-22-16	The Vreeland Chemical Co. ....	360 00				<b>Department of Water Supply, Gas and Electricity.</b>		
76701	4-18-16	5-23-16	Bloodgood Nurseries .....	190 75	77481	5- 6-16	5-23-16	The Bristol Company .....	\$5 12	
76699	4-11-16	5-22-16	The Elizabeth Nursery Co. ....	130 00	77483	5- 5-16	5-23-16	Eugene H. Tower, Inc. ....	3 75	
76705	4-22-16	5-22-16	Harlam P. Kelsey .....	140 00	78915	10-19-15	5-25-16	Alfred Chatwin Supply Co. ....	62 50	
76714	4-24-16	5-22-16	Agent & Warden of Sing Sing Prison	194 26	78908	2-29-16	5-25-16	Schildwachter Ice Co. ....	9 20	
76718	3-31-16	5-22-16	E. F. Keating Company .....	134 31	78907	5- 1-16	5-25-16	C. Schwartz & Son .....	2 50	
76725	4- 8-16. 4-24-16	5-22-16	E. J. Chambers .....	355 00	77482	4-14-16	5-23-16	Ford Motor Co. ....	2 00	
76917		5-22-16	New York Telephone Company .....	106 31	80519		5-31-16	Almirall & Company, Inc., as Successors to Evans Almirall & Company...	68 88	
77801		5-24-16	Matthew J. Crowley .....	35 90				<b>Board of Water Supply.</b>		
				</						

## VOUCHERS RECEIVED IN DEPARTMENT OF FINANCE, SATURDAY, JUNE 3, 1916.

A statement is herewith submitted of all vouchers filed in the Department of Finance on this date, in which is shown the Department of Finance voucher number, the date of the invoices or the registered

number of the contract, the name of the payee and the amount of the claim. Where two or more bills are embraced in one voucher the date of the earliest is given, excepting that when such vouchers are submitted under a contract the registered number of the contract is shown instead.

WILLIAM A. PRENDERGAST, Comptroller.

Finance Voucher No.	Invoice Date or Contract Number.	Name of Payee.	Amount.
81698		<b>Board of Coroners.</b> Antonio Dalessandro .....	\$15 00



Invoice Finance Date Vouch- or Con- No. tract Number.	Name of Payee.	Amount.	Invoice Finance Date Vouch- or Con- No. tract Number.	Name of Payee.	Amount.	Invoice Finance Date Vouch- or Con- No. tract Number.	Name of Payee.	Amount.
<b>Department of Docks and Ferries.</b>						<b>Public Service Commission.</b>		
81599	42924 W. P. Seaver, Inc.	16,453 02	81663	5-11-16 F. W. Devoe & C. T. Raynolds Co.	25 00	81699	The Brooklyn Daily Eagle.	14 72
81598	5-12-16 Fred'k Starr Contr. Co.	450 00	81664	4-17-16 Herman Behr & Co., Inc.	16 00	81700	Brooklyn Daily Times	14 72
<b>Board of Estimate and Apportionment.</b>			81665	5-17-16 Geo. Callahan & Co.	4 25	81701	Engineering News	33 45
81692	Mathilde C. Ford	19 52	81666	5-1-16 Agent and Warden of Auburn Prison	6 00	81702	Kelsey, Suydam & Mollenhauer, agents for Wm. C. Schirmer, sole executors, estate of Wm. Schirmer, deceased	25 00
81691	Sadie Wiener	30 76	81667	5-3-16 Travers Twine & Cordage Co.	6 72	81716	5-4-16 Conwell Graphic Companies	262 50
<b>Commissioner of Jurors, Bronx County.</b>			81668	4-28-16 Watson Wagon Co.	39 60	81717	4-19-16 Correct Printing Co., Inc.	4 30
81687	Hugh McMenamin	85	81669	5-19-16 Goodyear's India Rubber Selling Co.	6 54	81718	5-18-16 Geo. Damon & Sons	5 88
81688	Dion W. Burke	1 50	81670	5-19-16 The Turbine Sewer Renovating Co., Inc.	11 42	81719	1-25-16 A. B. Dick Co.	256 15
81689	Wm. H. Schlottman	2 35	81671	5-12-16 The Manhattan Rubber Mfg. Co.	20 00	81720	5-9-16 Dieges & Clust	6 00
81690	Frank B. Bower	1 00	81672	5-19-16 The Gutta Percha Rubber Mfg. Co.	31 56	81721	4-7-16 Eugene Dietzgen Co.	97 02
81683	5-31-16 Fred. M. Schildwachter	3 12	81673	1-31-16 A. F. Brombacher Co.	44 90	81722	5-8-16 Domestic Mills Paper Co.	2 45
81684	L. Gibb, Jr.	2 94	81674	5-17-16 Chas. W. Crane	948 60	81723	4-10-16 Duhamel & Brueckner	65 00
81685	5-29-16 John Hirten	24 00	81675	John Lucas	3 38	81724	2-29-16 Robert J. Freeman	3 00
81686	5-31-16 Nickel Towel Supply Co.	3 25	81676	5-13-16 Nason Mfg. Co.	59 30	81725	4-18-16 Gimbel Bros.	684 43
<b>Law Department.</b>			81677	5-15-16 John A. McCarthy	2 00	81726	4-19-16 The General Fireproofing Co.	330 37
81733	Lamar Hardy	500 00	81678	5-18-16 Wm. H. King & Co., Inc.	202 50	81727	4-29-16 Great Bear Spring Co.	36 00
<b>Miscellaneous.</b>			81679	5-15-16 S. B. Kraus	96 00	81728	5-22-16 The Emil Greiner Co.	3 00
81750	National Surety Co.	4,120 40	81680	5-15-16 Union Smelting & Refining Co.	16 23	81729	4-5-16 Keuffel & Esser Co.	82 05
81737	N. Y. Polyclinic Medical School and Hospital	546 35	81681	5-19-16 Minwax Co.	20 00	81730	4-5-16 Lafayette Mirror Co.	24 00
81738	American Female Guardian Society and Home for Friendless	944 64	81682	Vought & Williams	11 29	81731	Lufkin Rule Co.	182 80
81739	House of Calvary	1,484 68	<b>President of the Borough of Brooklyn.</b>			81732	4-20-16 L. C. Smith & Bros. Typewriter Co.	123 90
81740	Har Moriah Hospital	457 30	81763	43821 Philip P. Farley	1,489 50	81703	4-5-16 Union Carbide Sales Co.	7 00
81741	Har Moriah Hospital	365 45	81764	44453 Grimm Const. Co.	2,281 40	81704	11-23-15 The General Fireproofing Co.	50 65
81742	Har Moriah Hospital	384 60	81618	4-15-16 Paul Ayres Co.	32 74	81705	5-4-16 Henry Bainbridge & Co.	164 97
81743	Har Moriah Hospital	518 75	81619	5-10-16 Royal Eastern Electrical Supply Co.	44 14	81706	4-18-16 Baron Printing Co.	107 03
81744	Montefiore Home and Hospital for Chronic Diseases	11,906 20	81620	5-16-16 Paul Ayres Co.	11 32	81707	Ben, Diner & Schlesinger	1 85
81745	Orphan Home, Brooklyn	8,199 84	81621	4-19-16 Henry R. Worthington	5 40	81708	3-20-16 J. & H. Berge	8 09
81746	Roman Catholic Orphan Asylum Society, St. Josephs Female Orphan Asylum and St. Johns Home	5,684 21	81622	4-19-16 Roneo Co.	1 34	81709	2-15-16 William Bratter & Co.	25 15
81747	St. Christophers Hospital for Babies	402 92	81623	4-24-16 The Babcock & Wilcox Co.	95 86	81710	3-20-16 M. B. Brown Ptg. & Bdg. Co.	638 57
81748	The Mt. Sinai Hospital of the City of New York	4,273 80	81624	5-9-16 L. Hols	32 00	81711	4-14-16 Bishop, McCormick & Bishop, Inc.	841 88
81749	Brooklyn Hebrew Orphan Asylum	9,165 69	81625	5-10-16 W. H. James	8 39	81712	5-4-16 Buff & Buff Mfg. Co.	172 50
81751	Walter A. Wilson	35 98	81626	4-15-16 Great Bear Spring Co.	33 00	81713	5-13-16 Burns Bros. Ice Corp.	3 75
81752	Gustave Steiner	106 19	81627	5-9-16 P. W. Taylor	7 00	81714	5-1-16 C. A. Busse	215 65
81753	Stephen H. Ackerman	11 73	81628	5-20-16 West Pub. Co.	3 00	81715	5-1-16 Central Garage	35 92
81754	Elizabeth Gross, widow of Fred'k C. Gross, deceased	40 32	81629	2-25-16 Agent and Warden of Auburn Prison	506 00	<b>Department of Public Charities.</b>		
81765	Gustav Boem	247 61	81630	4-8-16 Abraham & Straus	15 74	44332	Arthur J. La Croix, Inc.	349 67
81766	Mutual Profit Realty Co.	1,938 00	81631	5-3-16 P. W. Taylor	7 50	44329	The Manhattan Supply Co.	33 00
81767	Jos. Schallhart	744 36	81632	5-24-16 John C. Schrade, Inc.	526 63	44344	The East River Mill & Lumber Co.	1,262 50
81759	5-23-16 Fred W. Seymour	50 00	81633	5-23-16 O'Brien Bros.	250 00	44641	General Naval Stores Co.	681 20
81760	5-29-16 Arthur G. Previn	136 60	81634	2-7-16 Francis M. A. Leach	870 30	43147	Terran, Mahnaey & Munro, Inc.	1,152 00
81761	5-1-16 The N. Y. Society for the Prevention of Cruelty to Children	315 00	81635	5-12-16 The Texas Co.	30 00	81571	37743 Walker & Gillette	32 00
81762	5-15-16 Bronx County Society for the Prevention of Cruelty to Children	20 00	81636	4-24-16 Sweeney & Gray Co.	21 00	81572	39323 Jas. I. Newman	85 14
81755	Leopold Weiss	6 00	81637	4-3-16 The Adder Machine Co.	3 20	81573	44133 John Bellman	900 08
81756	Peter Psilakakos	8 68	81638	1-27-16 Pitts Motor Car Repair & Sales Corp.	202 13	81574	44138 Burton & Davis Co.	321 30
81757	Esther Enestrom	50 00	81639	4-4-16 The J. L. Mott Iron Works	23 40	81575	44479 Conron Bros. Co.	453 75
81758	John W. Burrows	35 00	81640	5-4-16 Albertine Stone Co.	302 00	81576	33141 Theo. Linington, Jr.	70 34
81759	Jos. Schallhart	441 62	81606	5-18-16 Oriental Rubber & Sup. Co.	110 34	81577	44474 Morris & Co.	2,627 51
81769	Joseph Schallhart	441 62	81607	4-4-16 N. Ryan Co.	15 00	81578	43931 Mutual Milk & Cream Co.	2,625 00
81770	Joseph Schallhart	371 58	81608	5-1-16 The Brooklyn Builders' Supply Co.	83 25	81579	44136 Jos. Seeman	414 75
<b>The Mayoralty.</b>			81609	5-17-16 Alfred W. Hall	5 00	81580	44476 Nathan Strauss, Inc.	34 28
81693	Fred. H. Toghe	48 00	81610	5-18-16 E. Belcher Hyde	37 50	81581	44923 Nathan Strauss, Inc.	1,891 04
81694	Katherine Haenlein	13 84	81611	5-22-16 Oriental Rubber & Supply Co.	5 00	81582	44724 J. D. Stout & Co.	1,701 44
81695	Wm. J. Frazer	6 20	81612	10-1-15 T. Fred'k Jackson, Inc.	441 00	81583	44278 Pattison & Bowns	3,224 27
81696	Mae F. Hayes	1 50	81613	4-15-16 Colonial Garage	12 29	81584	44292 S. Tuttle, Son & Co.	443 10
81697	Julia A. Black	75	81614	5-4-16 Peerless Rubber Mfg. Co.	14 00	81585	44373 Hygenic Fibre Co.	3,420 00
<b>President of the Borough of Manhattan.</b>			81615	2-4-16 Stevenson & Marsters	23 80	81586	44371 The Manhattan Supply Co.	855 80
81600	43895 Gavin Rowe	6,793 19	81616	4-15-16 P. W. Taylor	4 50	81587	44380 E. R. Squibbs & Son	214 90
81601	27955 Barber Asp. Pav. Co.	138 65	81656	5-20-16 Benj. Leavy	5 00	81588	44376 Jas. A. Webb & Son, Inc.	1,138 80
81602	29214 Sicilian Asp. Pav. Co.	85 00	81657	5-20-16 Benj. Leavy	5 00	81589	44334 Indian Refining Co.	75 25
81603	29329 Barber Asp. Pav. Co.	288 39	81658	5-20-16 Benj. Leavy	5 00	81590	44334 Indian Refining Co.	15 35
81604	44699 Melrose Const. Co.	3,016 81	81649	43996 Saverio Products Co., Inc.	391 68	81591	44256 Standard Oil Co. of N. Y.	96 15
81659	2-19-16 Buffalo Forge Co.	831 00	81650	39495 M. J. O'Hara	2,580 00	81592	44329 The Manhattan Supply Co.	1,639 44
81660	12-23-15 Apex Color Works	340 97	91651	43562 Borough Asp. Co.	1,513 10	81593	44681 Henry Frank	61 40
81661	4-6-16 Meyer, Denker, Sinram Co.	34 25	81652	43989 McKenna & Gallagher	551 86	<b>Staten Island Association of Arts and Sciences.</b>		
81662	Platt & Washburn Refining Co.	27 03	81653	44577 Uvalde Asp. Pav. Co.	4,708 76	81645	5-12-16 Richmond Light & R. R. Co.	\$2 50
			81654	44652 Uvalde Asp. Pav. Co.	4,868 65	81646	N. Y. & Richmond Gas Co.	3 30
			81655	44164 Bacon Coal Co.	11,456 49	81647	Richmond Light & R. R. Co.	2 90

## DEPARTMENT OF FINANCE.

## Abstract of Transactions for Week Ended April 22, 1916.

<i>Deposited in the City Treasury.</i>	
To the Credit of the City Treasury	\$66,162,109 49
To the Credit of the Sinking Funds	172,846 47
Total	\$66,334,955 96

## Warrants Registered for Payment.

Appropriation Accounts, "A" Warrants	\$6,573,819 05
Special Revenue Bond Fund Accounts, "B" Warrants	49,544 64
Corporate Stock Fund Accounts, "C" Warrants	12,533,075 51
Special and Trust Fund Accounts, "D" Warrants	82,975 74
Total	\$19,239,414 94

## Stock and Notes Issued.

Corporate Stock of the City of New York	\$54,960,000 00
Corporate Stock Notes	9,000,000 00
Total	\$63,960,000 00

## Notes Redeemed.

Corporate Stock Notes	\$18,000,000 00
-----------------------	-----------------

## Suits, Court Orders, Judgments, Etc., Filed.

Campagna, Louis; bankruptcy notice. Fraad Contracting Co.; notice of motion at special term, Part 1, Supreme Court, Manhattan, on April 26, 1916, matter of assignment to Emanuel Eschwege. Ciborowski, John and Julia; W. E. Donavin, attorney; certified copy of order directing payment of award for parcel 39a, matter of Perry a. e., etc., Queens. Herrmann, Eduard and Eva; W. E. Gavin, attorney; certified copy of order directing payment of award for parcels 43 and 43a, matter of Perry ave., etc., Queens. Gass, Frank; two assignments by Anna Mench and ano. re award for parcels 247-247a, matter of Powell ave., etc., Bronx. Lubetkin, Herman; two releases by W. Anopol and ano. and affidavit, re award for parcels 15-15a-15b-

16-16b, matter of Rosedale ave., etc., Bronx. Soffel, John; release by Fishkill Savings Institute and affidavit, re award for parcels 32-32b, matter of Rosedale ave., etc., Bronx. Rieger, Herman L.; certificate register Bronx county and affidavit, re award for parcels 26-26a-26b, matter of Rosedale ave., etc., Bronx. Sabella, Francisco; release by Martha A. Arnov and affidavit, re award for parcel 101, matter of Waterbury ave., etc., Bronx. Altereri, Jerry Co.; release by Bronx Borough Bank, re award for parcel No. 1, matter Britton st., etc., Queens. Coney Island Jockey Club, Sowers & Sands, attorneys; certified copy of final order reducing assessment, taxes of 1914, lot 1, block 7405, Brooklyn. Neureiter, Lizzie A.; Ross & Ross, attorneys; copy of summons and complaint, action against City of New York. Rosenkrantz, Jacob, by David Rosenkrantz, guardian; Jacob Shapiro, attorney; copy of transcript for \$100. Froonjian, Nostran, by Dickran Froonjian, guardian; Jacob Shapiro, attorney; copy of transcript for \$75. Kubler, Katharina; T. W. Henry, attorney; certified copy of order directing payment of award for parcel 148, matter of Taylor ave., etc., Bronx.

Conway, James; T. W. Henry, attorney; certified copy of order directing payment of award for parcels 19 and 19a, matter of St. Raymond ave., etc., Bronx. Le Barbier, Charles E., and Russell, Winter; copy of affidavits, order and certificate of T. C. T. Crain, J., allowing \$303.85, counsel fees; action against Lester B. Ward. Purdy, James H., et al.; F. W. Hottenroth, attorney; certified copy of order and notice of entry, directing payment of award for parcel 87, matter of Waterbury ave., etc., Bronx. Trundy, Adelle A.; R. L. Scharf, attorney; certified copy of order directing payment of award for parcels 12c and 13c, matter of 85th st., etc., Brooklyn. Gotterer, Samuel; N. D. Shapiro, attorney; affidavit and notice of motion to be made at civil term, part 5, County Court, Brooklyn, April 21, 1916, for order directing payment of \$129, etc. Green, Mary C., and Corbould, Eliz. C.; W. J. McAllister, attorney; appropriation for part payment of award for parcels, 553, 554, 564 and 565, matter of Queens boulevard, etc., Queens. Sabatiello, Vito; Chas. Novello, attorney; certified copy of order directing payment of award for parcel 213, matter of Waterbury ave., etc., Bronx. Jung, Eva F., gen. guardian, Orabel A. Rollins; J. B. Coleman, attorney; copy of notice of motion to be held at special term, part 1, Supreme Court, Manhattan, on April 26, 1916, for order directing payment of award. Cleary, Eliz. A.; Edw. Lazansky, attorney; copy of transcript of judgment for \$27.40. Cleary, Eliz. A.; Edw. Lazansky, attorney; copy of transcript of judgment for \$750.40. Smith, E. F., Contracting Co.; C. F. Murphy, attorney; application for part payment



of award for parcels 62, 65 and 66, block 77, lot 1, matter of Queens boulevard, Queens, assigned by Mary Louise Reidy. American Five and Ten Cent Stores, bankrupt; bankruptcy notice. Williams, John W., Inc.; Jacob A. Cantor, attorney; copy of order directing refund of \$500 fine. Baptiste, Francis; Bruce Ellison, attorney; copy of order sustaining writ and annulling decision. Mallon, Alice M.; release by F. C. Mayhew and ano., re award for parcel 21, matter of 213th st., etc., Bronx. Merrington, Ruth; release by F. Dilleuth, Jr., and affidavit, re award for parcels 113, 113a, matter of Rosedale ave., etc., Bronx. Keogh, Martin J.; release of mortgage, re award for parcel 1, matter of Britton st., etc., Bronx.

Dolcott, Samuel; certificate Queens County Clerk re award for parcels 13 and 14, matter of Crescent st., etc., Queens. Gray, Mary; release by Wm. H. Pickett and affidavit, re award for parcel 33A, matter of State st., etc., Queens. Paradise, Philomena Parente; consent by Central Permanent Building and Loan Association and affidavit, re award for parcel 49A, matter of Sherman st., etc., Queens. Doll, John; two releases by Katie Seiler and ano., and affidavit, re award for parcel 77, matter of St. Raymonds ave., etc., Bronx. Moser, Caroline; two certificates Queens County Clerk and affidavit, re award for parcel 20, matter of Crescent st., etc., Queens. Roeser, Christian; release by Josephine G. Cosgrove and affidavit, re award for parcel 240, matter of Olmstead ave., etc., Bronx. Henkel, Helen V., Administratrix; W. E. Coravin, Attorney; certified copy of order directing payment of award on parcel 129A, matter of Perry ave., etc., Queens. Mutual Profit Realty Co.; W. E. Donavin, Attorney; certified copy of order directing payment of award on parcels 281, 284, 285-6, 309, 257-8-60-1-2-3, 259, 264-5-6-7, 270-1, 248, 251-2-68-9, 272, 287, 290-1-2-3-4-5-6, 299, 232, matter of Ely ave., etc., Queens.

Bufano, Carmine and Rosario, et al.; W. E. Donavin, Attorney; certified copy of order directing payment of award on parcel 198A, matter of Sherman st., etc., Queens. Delinsei, Ronstane; W. E. Donavin, Attorney; certified copy of order directing payment of award on parcel 146A, matter of Perry ave., etc., Queens. McGuire, John; J. C. Stein, Attorney; certified copy of order directing payment of award on parcel 75, matter of Needham ave., etc., Bronx. McGuire, John; J. C. Stein, Attorney; certified copy of order directing payment of award on parcel 74, matter of Needham ave., etc., Bronx. Rader, Jacob C.; J. C. Stein, Attorney; certified copy of order directing payment of award, matter of parcel No. 187, Olmstead ave., etc., Bronx. Hiltz, William H.; B. L. Rippe, Attorney; certified copy of order directing payment of award on parcel No. 5G, matter of Rochambeau ave., etc., Bronx. Meyer, Johanna C.; certified copy of order directing payment of award on parcel No. 3, matter of Fieldston rd., etc., Bronx. Pichetto, Louis; M. L. Rippe, Attorney; certified copy of order directing payment of award on parcel 3J, matter of Rochambeau ave., etc., Bronx.

Vetter, Eva; N. Dietz, Attorney; certified copy of order directing payment of award on parcel 209, matter of Juniper ave., etc., Queens. Douglass, Daniel; Jones, McKinny & Stenbrick, Attorneys; transcript of judgment. Emigrant Industrial Savings Bank; R. & E. J. O'Gorman, Attorneys; summons and complaint. Barstow, Mary E.; F. S. Martyn, Attorney; certified copy of order and notice of entry, judgment. Hoffman, Charles L., et al.; certified copy of order directing payment of costs to Commissioners. Smith, William S.; Release by trustees of Reformed Protestant Dutch Church, etc., and affidavit, re award on parcel 127, matter of Erasmus st., etc., Brooklyn. Cross, Rosie; consent by C. B. Mount and affidavit, relative to award on parcel 200A, matter of Sherman st., etc., Queens. Rose, Hudson P. Co., Assignee; release by T. E. Clocke, and affidavit of Wm. P. Rose, and assignment of award by F. Morabito, re award on parcels 277 and 277A, matter of Olmstead ave., etc., Bronx. Fortunato, Michael & Camelia; consent by F. Raynor and affidavit, re award on parcels 5A, 57A, 58A, 59A, matter of Sherman st., Queens. Graham, Violet; certificate of register Queens County, assignment by V. J. Graham and affidavit of H. P. Cogan, re award on parcels 86, 86A and 86B, matter of Rosedale ave., etc., Bronx. Plaron, George E.; J. A. Donegan, Attorney; affidavit and order to show cause. Fridiger, Louis; certified copy of order directing payment, case of Benjamin Stransky, Fidelity Trust Co.; re checks certified and offered as security in connection with city bids. Rosenthal Engineering-Contracting Co.; Order discharging Mechanics Lien and bond. Corbilletta, Luigi & ano.; certified copy of order directing payment of award for parcel 268, matter of Olmstead ave., etc., Bronx. Colyer, Jacob E.; E. C. Hamburg, Attorney; certified copy of order directing payment of award for parcel 216, matter of E. 95th st., etc., Brooklyn. Voorhies, Stephen J.; E. C. Hamburg, Attorney; certified copy of order directing payment of award for parcel 21, matter of E. 19th st., etc., Brooklyn.

#### Claims Filed.

Westchester Lighting Co.; electric current supplied street lamps, public buildings and power purposes, Bronx, February 1 to 29, 1916, \$3,315.91. Wilson, Matthew & Co.; damage to pole of wagon, run into by hook and ladder truck, front 617 W. 49th st., on March 30, 1916, \$6.50. Bergman, Morris; personal injuries, fell on ice on sidewalk, front 166 Floyd st., Brooklyn, on February 11, 1916, \$1,000; L. Bergman, attorney. Carpenter, John W.; refund of amount paid as bail bond for appearance of Robert D. Payne, \$506.25; H. Wishnew, attorney. Erdman, Katie; personal injuries, fell on snow and ice on sidewalk, front of fence, 125 feet west of northwest corner DeKalb and Myrtle ayes., Brooklyn, on February 19, 1916, \$1,000; H. Wishnew, attorney. Collins, Margaret; damages by reason of death of Patrick J. Collins, caused by injuries due to fall on ice and snow on sidewalk, at southeast corner Franklin ave. and Crown st., Brooklyn, on March 30, 1916, \$10,000; Callahan & Hagarty, attorneys. Brady, Elizabeth; personal injuries, fell on defective crosswalk at east side Broadway and 85th st., Manhattan, \$5,000; Rorke & Kane, attorneys. Solomon, Annie; personal injuries, fell on ice on sidewalk, front premises at northeast corner Saratoga and Pitkin ayes., Brooklyn, on March 9, 1916, \$10,000; Geo. Wiener, attorney. Solomon, Morris; damages due to injuries sustained by wife, Annie Solomon, caused by fall on ice at northeast corner Pitkin and Saratoga ayes., Brooklyn, on March 9, 1916, \$5,000; Geo. Wiener, attorney. Winterbottom, Carleton; burial expenses, E. St. Clair, honorably discharged soldier, \$50.

Loscalzo, James; amount due under mechanic's lien filed against contract of Londino Construction Co., sub-contractors of Frymier and Hanna Co., for construction P. S. 97, Woodhaven, Queens Co., on January 19, 1916, \$176; W. B. Davis, attorney. Daniel; amount due as local bounty from Fourth Ward, private in Company I, 2d regiment, N. Y. Cavalry Volunteers, discharged from service October 3, 1864, \$500; T. N. Rodgers, attorney. Muir, Jessie; personal injuries, fell on defective sidewalk, from 474 Ninth ave., Brooklyn, on November 20, 1915, \$5,000; W. J. Oliver, attorney. Savarese, Fortunato; personal injuries, fell on defective road, adjoining sidewalk, front of 318 E. 48th st., on March 31, 1916, \$10,000; Wittstein & Komito, attorneys. Asher, Frederick; personal injuries, struck by portion of frame supporting gate of Department Street Cleaning yard, on north side Pacific st., between Utica and Rochester ayes., Brooklyn, on April 4, 1916; Wing & Wing, attorneys. Harasek, Edward; personal injuries, thrown from Adams Express wagon, owing to collision with City auto truck on 34th st., between 1st and 2d ayes., Manhattan, on March 11, 1916; G. W. Smyth, attorney. Fox, John J.; burial expenses, Thos. Flynn, veteran, \$50. Fortgang, Lena and Irving, administratrix and administrator Jacob Fortgang; damage by reason of death of Jacob Fortgang, caused by injuries sustained by being struck by Department Street Cleaning auto truck, front Public School, on Claremont Parkway, between Park and Washington ayes., Bronx, March 25, 1916, \$25,000; A. & C. Steckler, attorneys. Moran, Joseph J.; personal injuries, fell on snow and ice on sidewalk, northwest corner 135th st. and 8th ave., Manhattan, on March 21, 1916, \$1,000; H. A. Callan, attorney. Hughes, N. J.; amount due for 11 loads of snow carted, as indicated on ticket in pocket of overcoat stolen from driver of cart.

Berghorn, Agnes; personal injuries, fell on ice and snow on sidewalk on Cathedral Parkway, 50 feet east of Morningside Drive on March 10, 1916, \$10,000; M. Speiser, attorney. Aita, Annie; personal injuries, fell on slippery floor of Public Bath in Oliver st., Manhattan, on Sept. 6, 1915, \$1,000; J. J. McBride, attorney. Kaiser, Martha; personal injuries, fell on icy sidewalk, front 2894 Third ave., Bronx, on March 13, 1916; C. J. Earley, attorney. Johnston, Chas. W.; damage to personal property on power boat "Stanley Howard," run into by ferryboat "Bayridge," in Buttermilk Channel on March 22, 1916, \$3,500; Foley & Martin, attorneys. Sutter, Alphonse; damage to power boat "Stanley Howard," etc., run into by ferryboat "Bayridge," in Buttermilk Channel on March 22, 1916, \$3,300; Foley & Martin, attorneys. Mandel, Max; damage to horse, wagon and harness, struck by sign falling from building at 41 Lafayette st., Manhattan, on November 19, 1915, \$367.20; C. Tolleris, attorney. Cohen, H. L.; damage to rear railing of fence at 1743 E. 7th st., Brooklyn, caused by Department of Street Cleaning wagon on March 31, 1916, \$10. N. Y. Telephone Co.; telephone service furnished Department of Parks, Queens, between July 1, 1915, and Jan. 1, 1916, \$56.91. Weinberg, J. L.; refund of two trial

fees paid 7th District Court, Manhattan, and 2nd District Court, Bronx, Faber vs. Kent Holding Co. and Nalitt vs. Cosmopolitan Bank, \$2. McBride, N. A.; refund of amount paid for bay window permit, premises, southeast corner of Clermont ave. and 125th st., Manhattan, on July 24, 1914, \$120.

Raynor, John H.; personal injuries, fell over sewer key protruding above sidewalk, front of premises 216 Ross st., Brooklyn, on Feb. 20, 1916, \$10,000; B. F. Schwartz, attorney. Wilnot & Co., T. F.; amount due for merchandise of Ensign Bickford Co., sunk by fire boat "William J. Gaynor" at Bush Docks on April 1, 1916. Farber, I. O.; balance due on building material removed on Nov. 23, 1915, from northeast corner of West End ave. and 96th st., Manhattan, sold at auction, \$76.50; S. N. Freedman, attorney. Thomsen Tea Co.; damage to wagons run into by motor fire engine, front of 4702 Fourth ave., Brooklyn, on March 21, 1916, \$49; Bennett, Werner & Nave, attorneys. Orange County Milk Association; damage to auto run into by Department of Street Cleaning Cart, front 317 W. 116th st., Manhattan, on April 17, 1916, \$3.15. Burnstine & Geist; refund of jury fee paid 1st District Municipal Court, Corn Exchange Bank vs. Baum, \$4.50. Daly, Michael P.; burial expenses, Jos. P. Bechter, veteran, \$50. Dargeon, W. J.; burial expenses, Jas. O'Neill, veteran, \$50. Harris, Geo. D., & Co.; amounts deducted from various bills for coal furnished Department of Public Charities Nov. 26, 1915, to Jan. 5, 1916, \$920.52. Rossney, Denis; difference in salary between prevailing rate and amount received in position of Painter-Striper, \$1,932; T. W. Burke, attorney.

Federal Main & Gen. Express Co.; damage, horse injuries by falling into man-hole in front of 811 Sixth st., Manhattan, on March 7, 1916, \$210. H. A. Goidel, attorney. Woerner, Ludwig; damage by reason of injuries sustained by wife, Susanna Woerner, caused by fall on ice and snow on sidewalks, Academy st., near Vermilyea ave., Manhattan, on March 12, 1916, \$10,000. Phillips, Mahoney & Wagner, attorneys. Woerner, Susanna; personal injuries, fell on snow and ice on sidewalk, Academy st., near Vermilyea ave., Manhattan, on March 12, 1916, \$10,000. Phillips, Mahoney & Wagner, attorneys. Lutz, Katherine, administratrix of Est. Frederick Lutz; damage by reason of death of Fred. Lutz, due to injuries sustained by fall on defective sidewalk on Knickerbocker ave., Thames st., Brooklyn, Feb. 20, 1916, \$25,000. M. W. Wood, attorney. Moore, Mrs. S.; damage, by reason of injuries sustained by daughter, Lillian Moore, caused by fall on icy sidewalk near Boulevard and W. 1st st., Coney Island, Feb. 14, 1916. Chaplin, Rebecca, infant, by Max Chaplin, guardian; personal injuries, due to Department of Street Cleaning auto truck running on sidewalk at northwest corner 6th ave. and 23d st., Manhattan, on March 23, 1916, \$15,000. Allerman & Allerman, attorneys. Holmes, Robert, Jr.; amount due for dispossession proceedings instituted by City of New York in excess of appropriation for 1915, \$16. New Amsterdam Gas Co.; amount due for gas supplied 317-319 W. 20th st., Manhattan, Nov. 30 to Dec. 31, 1915, in excess of appropriation for 1915, \$5.78. Haller, William; personal injuries, fell on defective sidewalk, front 1630 Bathgate ave., Bronx, on March 16, 1916. Van Kirk & Kadel, attorneys. Cisin, Eva; personal injuries, fell on ice in front of 570 Coney Island ave., on March 18, 1916, \$1,000. S. A. Langfur, attorney. Cisin, Stephen; damage, by reason of injuries sustained by wife, Eva Cisin, caused by fall on ice, front 570 Coney Island ave., Brooklyn, on March 18, 1916, \$500. S. A. Langfur, attorney.

Consolidated Gas Co.; amount due for gas supplied 34 City Hall pl., 322 and 324 W. 21st st., Nov. 29 to Dec. 31, 1915, in excess of appropriation for 1915, \$12.30. Van Orden, Edw. L.; amount due for dispossession proceedings instituted for City of New York, in excess of appropriation for 1915, \$20. Brooklyn Union Gas Co.; amount due for gas supplied 59 Court st., Brooklyn, Nov. 30 to Dec. 31, 1915, in excess of appropriation for 1915, \$16.05. Consolidated Gas Co.; amount due for gas supplied 34 City Hall pl. and 322 and 324 W. 21st st., Manhattan, Oct. 28 to Nov. 29, 1915, in excess of appropriation, \$10.87. Brooklyn Union Gas Co.; amount due for gas supplied 59 Court st., Brooklyn, Oct. 31, Nov. 30, 1915, in excess of appropriation for 1915, \$10.80. Citizens Water Supply Co.; amount due for water supplied premises at Washington and Sycamore ayes., May 1 to Nov. 1, 1915, \$2. Diestel, Conrad; amount due for dispossession proceedings instituted for City of New York in excess of appropriation for 1915, \$6. Citizens Water Supply Co.; amount due for water supplied premises at Thompson ave., west of Cleveland ave., Woodside, Nov. 1, 1914, to May 1, 1915, \$3.50. Finn, Abraham; personal injuries, fell on snow and ice on sidewalk, front 181 Chrystie st., Manhattan, on Feb. 12, 1916, \$10,000. N. B. Finkelstein, attorney. New York Mutual Gas Light Co.; amount due for gas furnished 123 Worth st., 516 Pearl st., 520 Pearl st. and 27 Lafayette st., Manhattan, Nov. 29 to Dec. 30, 1915, \$14.40. Citizens Water Supply Co.; amount due for water furnished 2 Church st., Maspeth, L. I., July 1 to Nov. 1, 1915, \$1.80. O'Donnell, Wm., administrator of Allen J. M. O'Donnell; damage, by reason of death of Allen J. M. O'Donnell, due to injuries caused by Department of Street Cleaning truck, front 186 Edgecombe ave., on March 3, 1915, \$20,000. K. F. Dwyer, attorney.

#### Approval of Sureties.

The Comptroller approved of the adequacy and sufficiency of the sureties on the following proposals, viz.:

Department of Education—Supplies: Heywood Bros. & Wakefield Co., 520 W. 34th st., principal; Casualty Co. of America, surety. Soap: J. T. Stanley Co., 652 E. 30th st., principal; National Surety Co., surety. Clothing, etc.: Enlow Co., Inc., 354 Broadway, principal; U. S. Guarantee Co., surety; F. C. Huyck & Sons, Albany, N. Y., principal; Fidelity & Casualty Co., surety; Greenhut Co., 6th ave. and 18th st., principal; U. S. Guarantee Co., surety.

Fire Department—Repairs to engine house: C. L. Dooley, Inc., 257 Adelphi st., principal; Casualty Co. of America, surety; Magoba Construction Co., Inc., 1178 Broadway, principal; Royal Indemnity Co., surety. Repairs to quarters of engine companies: Marquard-Fay Co., 398 W. 145th st., principal; Mass. Bonding & Insurance Co., surety. Fire Alarm Boxes: Foote, Pierson & Co., 160 Duane st., principal; American Surety Co. of N. Y., surety. Coal: D. K. Hawkins Coal Co., Tompkinsville, S. I., principal; Fidelity & Deposit Co. of Maryland, surety.

Department of Health—Timber, etc.: J. A. Maloney & Co., 16 Beaver st., principal; Casualty Co. of America, surety.

President, Borough of Bronx—Tar Road Oil: The Barrett Co., 17 Battery pl., principal; Aetna Accident & Liability Co., surety. Regulating, etc., W. 238th st.: Burnside Contracting Co., 270 E. Euri-side ave., principal; National Surety Co., surety. Coal: Streat Coal Co., Inc., 150th st. & Harlem River, principal; Casualty Co. of America, surety. Grading Kingsbridge ave.: F. M. Palladino, Inc., 2698 Creston ave., principal; National Surety Co., surety.

President, Borough of Brooklyn—Sewer in E. 18th st.: Murphy Bros., 55th st. and Croysey ave., principal; Aetna Accident & Liability Co., surety. Sewer in westerly side of 7th ave.: Murphy Bros., 25th st. and Croysey ave., principal; Aetna Accident & Liability Co., surety. Sewer in Bay Ridge ave.: Frank Spennella, 308 Atlantic ave., principal; Fidelity & Deposit Co. of Maryland, surety. Sewer in E. 22nd st.: Frank Spennella, 308 Atlantic ave., principal; Fidelity & Deposit Co. of Maryland, surety.

President, Borough of Manhattan—Paving cement: Warren Chemical & Mfg. Co., 17 Battery pl., principal; Aetna Accident & Liability Co., surety.

President, Borough of Queens—Guttering, Curbing, etc., at Betsy Head Memorial Playground: C. J. Doherty, 616 Forty-ninth st., Brooklyn, principal; Casualty Co. of America, surety. Sewers in Anthon ave.: Jas. H. Johnson, 1045 Forest ave., Ridgewood, L. I., principal; U. S. Fidelity & Guaranty Co., surety. Sewer, etc., in Hatch ave.: Angelo Pains, 2622 Bath ave., Brooklyn, principal; U. S. Fidelity & Guaranty Co., surety. Regulating, etc., Orchard st.: Peace Bros., 20 Main st., Flushing, L. I., principal; Mass. Bonding & Insurance Co., surety. Regulating, etc., Rockaway Beach Boulevard: Borough Asphalt Co., 1301 Metropolitan ave., principal; Globe Indemnity Co., U. S. Fidelity & Guaranty Co., sureties.

President, Borough of Richmond—Broken stone: Jos. Johnson's Sons, West New Brighton, S. I., principal; Globe Indemnity Co., surety. Macadam road binder: Barber Asphalt Paving Co., Woodworth Building, principal; U. S. Fidelity & Guaranty Co., surety.

Police Department—Patrol wagons: Lansden & Co., Inc., Flatbush & Nostrand ayes., principal; Aetna Accident & Liability Co., surety. Motor truck: Hurlburt Motor Truck Co., 30 E. 42nd st., principal; American Surety Co., surety.

Department of Public Charities—Supplies: Manhattan Supply Co., 115 Franklin st., principal; National Surety Co., surety.

Department of Street Cleaning—Wheels: J. P. Powers, Ossining, N. Y., principal; Aetna Accident & Liability Co., surety. Ash compartments: Eagle Iron Works, 850 DeKalb ave., principal; Fidelity & Deposit Co. of Maryland, surety. Tractors: General Vehicle Co., L. I. City, principal; Globe Indemnity Co., surety.

Department of Water Supply, Gas and Electricity—Painting bridges: Steves-Lacios Co., 140 Nassau st., principal; National Surety Co., surety.



**Opening of Proposals.**

The Comptroller by representative attended the opening of proposals at the following departments, viz.:

**Health Department**—For labor, material and equipment necessary or required to ditch, drain, fill or otherwise improve certain areas in the salt marshes and meadows located within the Boroughs of Brooklyn and Queens, including the islands in Jamaica Bay. For furnishing and delivering 1,500 barrels of Portland cement for tuberculosis sanatorium at Otisville. For furnishing and delivering ice to hospitals, laboratories, milk stations, etc.

**Department of Education**—For fire protection work in Girls' High School, Nostrand and Halsey st. For alterations and repairs to P. S. 1, 7, 12, 13, 58 and 69, Brooklyn. For fire protection work at P. S. 14, 140 and 144, Brooklyn. For installing electric light equipment in P. S. 34, 37, 79, 82 and 111, Brooklyn. For repairs, etc., to grand stand at Curtis Athletic Field, Richmond. For furnishing and delivering materials for use of mechanics (Furniture Division, Building Bureau) in public schools, Brooklyn; also for Heating Division, Building Bureau, all Boroughs. For installing electric equipment in addition to and alterations in P. S. 89, Brooklyn.

**President, Borough of Bronx**—For furnishing and delivering 7,000 cubic yards of grits.

**Water Supply, Gas and Electricity**—For erecting 9 electric traveling cranes from 5 to 20-ton capacity, with equipment, in chambers at Ashokan, Kensico and Hill View Reservoirs. For furnishing and delivering, loading, unloading, storing, etc., cast iron pipe, special and valve castings and double nozzle hydrants, Boroughs of Manhattan, Bronx and Queens.

**President, Borough of Manhattan**—For the installation of sewer drainage system for improving drainage of roofs and streets of West Washington Market. For alterations and improvement to sewer in West 19th st., between 6th ave. and Broadway. For regulating and paving with sheet asphalt, West Washington Market, Loew ave., Hewitt ave., Tompkins ave., Grace ave. and Lawton ave. For regulating and grading with sheet asphalt, Haven ave., from 178th st. to 179th st. For regulating and paving with sheet asphalt the roadway of Bennett ave., from 181st to 184th sts. For installing new roof drainage system in West Washington Market, located at Gansvoort and Bloomfield sts.

**Docks and Ferries**—For building a freight shed with appurtenances, including plumbing and heating and bulkhead on piers, at the foot of W. 56th and 57th sts., North River, Manhattan. For furnishing, delivering and putting in place 7,300 cubic yards of rip-rap stone.

**President, Borough of Queens**—For regulating, grading, laying sidewalks, etc., 4th st., from Jackson ave. to Polk ave. For repairing sheet asphalt pavements in the 1st, 2d, 3d and 4th Wards.

**Fire Department**—For furnishing and delivering coal. For repairs and alterations to quarters of Engine Cos. 6, 31, 45, 48, 60, 61, 62, 64, 68, 81 and 83, and Hook and Ladder Cos. 4, 10, 27, 44, 46 and 49.

**Bellevue and Allied Hospitals, Public Charities, Health, and Correction**—For furnishing and delivering stock vegetables, fresh, kosher, dried, corned, salted and smoked meats and poultry.

**Department of Correction**—For furnishing and delivering flour.

E. D. FISHER, Deputy and Acting Comptroller.

**Abstract of Transactions for Week Ended April 29, 1916.**

<i>Deposited in the City Treasury.</i>	
To the Credit of the City Treasury.....	\$8,030,633 26
To the Credit of the Sinking Funds.....	9,609,836 29
<b>Total .....</b>	<b>\$17,640,469 55</b>

<i>Warrants Registered for Payment.</i>	
Appropriation Accounts, "A" Warrants .....	\$20,437,102 74
Special Revenue Bond Fund Accounts, "B" Warrants.....	279,540 23
Corporate Stock Fund Accounts, "C" Warrants.....	20,744,200 57
Special and Trust Fund Accounts, "D" Warrants.....	1,401,309 55
<b>Total .....</b>	<b>\$42,862,153 09</b>

<i>Stock and Bonds Issued.</i>	
Corporate Stock of the City of New York .....	\$40,000 00
Revenue Bonds .....	5,000,000 00
Special Revenue Bonds.....	500,000 00
<b>Total .....</b>	<b>\$5,540,000 00</b>

<i>Notes Redeemed.</i>	
Corporate Stock Notes.....	\$13,913,745 96

**Suits, Court Orders, Judgments, Etc., Filed.**

Majernik, Martha; R. Stewart, attorney; transcript of judgment, \$400. Majernik, Martin; R. Stewart, attorney; transcript of judgment, \$100. Kendregan, Harry, Jr.; P. B. LaRoche, Jr., attorney; application for partial payment of award on Parcel Nos. 422 and 423; matter of Queens Boulevard, etc., Queens. Leitges, Anton & Anna; E. H. Hawke, Jr., attorney; application for partial payment of award on Parcel No. 312; matter of Queens Boulevard, etc., Queens. Woodworth, Nellie A. and others; B. Trapnell, attorney; certified copy of order directing payment of award on Parcel 181; matter of Central ave., etc., Queens. Potts, Thomas; notice re-bankruptcy. Meibach Bros., Inc.; notice of bankruptcy and meeting of creditors. Caballero, Nina De; Cooke & Donlan, attorneys; certified copy of order directing payment of award on Parcels 114 and 115; matter of E. 35th st., Brooklyn. Richter, Stanley L., et al.; affidavits and certified copy of order directing payment of counsel fee, case of Francesco Carnato. Winchell, Virgil H., et al.; D. I. O'Reilly, attorney; certified copy of order directing change of name "Milton" Winchell to Susie Winchell; matter of damage Parcels 962A and 963, etc., Ashokan Reservoir. Sherman, Louis & Benjamin; H. Burnstine, attorney; consent and certified copy of order vacating judgment. Land Co. "C" of Edenwald; R. B. Alling, attorney; certified copy of order directing payment of award on Parcel 21; matter of E. 233d st., etc., Bronx. Land Co. "D" of Edenwald; R. B. Alling, attorney; certified copy of order directing payment of award on Parcel 2M; matter of E. 233d st., etc., Bronx. Soricelli, Frank and Carmela; certified copy of order directing payment of award on Parcel 53; matter of Needham ave., etc., Bronx.

Heller, David, et al.; notice of Receiver's report. Corn Exchange Bank; Hirsh, Newman & Reass, attorneys; certified copy of order directing reduction of assessment. Gompper, Anna M. H.; Olvany, Russell & Ingle, attorneys; request for payment of 60 per cent. of award on Parcels 34 and 35; matter of 7th ave., etc. Costabile, Rombone and ano.; release by B. Piergrossi and affidavit re-award on Parcel 16; matter of Cruzer ave., etc., Bronx. Belinski, Konstinci; consent by L. Fitzgibbons, etc., and affidavit re-award on Parcel No. 146A; matter of Perry ave., etc., Queens. Koch, Henry; release by N. Y. Title Ins. Co., etc., and affidavit of V. Wille, re-award on Parcel 23; matter of Fordham rd., etc., Bronx. Kugelman, Marie; release by A. S. M. Bertieri and affidavit of H. Beck, re-award on Parcels 23-23A-23B; matter of Rosedale ave., Bronx. Grolios, Philomena; consent by P. and J. Grolios and affidavit of R. and T. Tabano, re-award on Parcel 198A; matter of Sherman st., etc., Queens. Beck, Henrietta, assignee; assignments by M. Kugelman, re-award on Parcels 23-23A-23B; matter of Rosedale ave., etc., Bronx. Princess Anne Company; affidavit by Q. Elliott, re-award on Parcels 16-20-21-22-23-24-25-29; matter of Public Playground, etc., Brooklyn. Hallwood Land Company; release by A. C. Franklin and ano., and affidavit of J. F. Hicks, re-award on Parcels 34-35-36-37; matter of Winthrop ave., etc., Queens. Nimphius, Adam; release by A. Schnauffer, and affidavit, re-award on Parcel 47; St. Raymonds ave., etc., Bronx. Maspeth Hook & Ladder Co. No. 5; affidavit of B. K. Haviland, etc., re awards on Parcels 227-227A; matter of Perry ave., etc., Queens. Ebling, Louis M.; E. Cohn, attorney; certified copy of order directing payment of award on Parcel 406; matter of Waterbury ave., etc., Bronx. Baird, Wm. W.; S. C. Fowler, attorney; order to show cause why peremptory writ of mandamus should not issue re-payroll district, attorney's office, Queens. Bostwick, Charles F., et al.; certified affidavits and certified copy of order directing payment of counsel fees, case of Sophie Washuta. Guttman, Henry, Inc.; notice of meeting of creditors.

Andrews, Fred; notice of bankruptcy and first meeting of creditors. Ventilating Systems Co.; notice of filing of trustee's final account in bankruptcy. Varney, Alfred; R. C. Rippe, attorney; certified copy of order directing payment of award on

parcel 5F, matter of Rochambeau, etc., Bronx. Brooklyn ave., etc.; notice of motion to confirm report of Commissioners of Estimate and Assessment. Colligan, Rose M., administratrix; R. H. Barnett, attorney; order directing modification of judgment. Kugelman, Maria; certificates of register, Bronx County, and affidavit of H. Beck, re award on parcels 82-82A-82B, matter of Rosedale ave., etc., Bronx. Johnston, Henry S. and Emma L.; consent by L. I. City Savings Banks and affidavit re award on parcels 2-2A-2B-4, matter of Britton ave., etc., Queens. Gass, Frank, Inc.; release by M. Messerschmitt and affidavit of S. B. Hickox, re award on parcels 33-33B, matter of St. Lawrence ave., etc., Bronx. Conway, William J., and Annie E.; certificate of clerk of Queens County and affidavit, re award on parcels 49-51, matter of Juniper ave., etc., Queens. Hubbard, William M.; C. A. Barrett, attorney; certified copy of order directing payment of award on parcels 46 and 47, matter of Needham ave., etc., Bronx. Connelly, James A.; Jos. A. Powers, attorney; certified copy of order directing payment of partial award on parcel 6, matter of Fordham rd., etc., Bronx. Gregorio, Vincenzo di, et ano.; Bloomberg & Bloomberg, attorneys; certified copy of order directing payment of award on parcel 28, matter of Leland ave., etc., Bronx. Wackenhut, Barbara; certified copy of order directing payment of awards on parcels 200 and 200A, matter of Juniper ave., etc., Queens. Thron, John E.; release by E. Perpet and affidavit, re award on parcel 239, matter of Waterbury ave., etc., Bronx. Volger, Joseph and Katherine; W. E. Donavin, attorney; certified copy of order directing payment of award on parcel 30B, matter of Grove st., etc., Queens. Tognieri, Marie; W. E. Donavin, attorney; certified copy of order directing payment of award on parcel 102A, matter of Sherman st., etc., Queens.

Seitz, Mary; W. E. Donavin, attorney; certified order directing payment of award on parcels 249, 249A, matter of Perry ave., etc., Queens. Stubenbord, Sarah E.; E. C. Hamburg, attorney; certified copy of order directing payment of award on parcel 2, matter of E. 13th st., etc., Brooklyn. Geyer, Louisa; W. E. Donavin, attorney; certified copy of order directing payment of award on parcel 92A, matter of Perry ave., etc., Queens. Haflinger, Gustave; W. E. Donavin, attorney; certified copy of order directing payment of award on parcel 177, matter of Juniper ave., etc., Queens. Hooper, Hannah McCune; E. J. Byrne, attorney; summons and complaint. Barstow, Mary E.; F. S. Martyn, attorney; transcript of judgment, \$1,640.64. Consolidated Gas Co.; Shearman & Sterling, attorneys; certified copy of order and bills of costs on appeal, re Willard Parker Hospital. Maxson, Edward; judgment, \$6,000. Urstadt, William; M. B. McHugh, attorney; certified copy of order directing payment of award on parcels 96 and 96-A, matter of Olmstead ave., etc., Bronx. Geraci, Natale; B. S. Vitale, attorney; certified copy of order directing payment of award on parcel 29, matter of Needham ave., etc., Bronx. U. S. Realty & Imp. Co.; Babbage & Sanders, attorneys; certified copy of order reducing assessments. Schenck, Clarence, and others; release by Title Guarantee and Trust Co. and affidavit, re award on parcel 78, matter of Church ave., etc., Brooklyn. Kugelman, Marie; assignments by G. and N. Heller, re award on parcels 82-82A-82B, matter of Rosedale ave., etc., Bronx. Kohllass, Frederick and Phillipina; certificate of register, Bronx County, and affidavit, re award on parcels 73-73A-73B, matter of Rosedale ave., etc., Bronx. Feig, Earnestine; release by N. Y. Investors' Corporation and affidavit, re award on parcel 174, matter of W. 36th st., etc., Brooklyn. McGowan, Bartley; certificate of register, Bronx County, and affidavit of C. C. Ferris, matter of award on parcel 22, E. 174th st., Bronx. Sikorsky, Marcely; E. C. Hamburg, attorney; certified copy of order directing payment of award on parcel 116-A, matter of E. 95th st., etc., Brooklyn.

**Claims Filed.**

Huhna, Anthony; amount due for funeral expenses of Michael Kohoe, veteran, \$50. Palermo, Angelo, administrator; damages, death of son, Michele Palermo, due to falling into river while leaning on defective fence at Pier 29, East River, Manhattan, \$10,000. R. Maggio, attorney. Gabriel, Otto; personal injuries, fell on snow and ice on sidewalk on north side of E. 156th st., between Trinity and Cauldwell aves., Bronx, on Feb. 25, 1916, \$10,000. H. W. Hastings, attorney. Koop, John F.; amount due for extra work performed in connection with contract 42355 at Medical Staff House, Willard Parker Hospital, \$341.57. Broadway Realty Co., Ludlow & Peabody, architects; damages due to dropping of elevators in Bowling Green Building, Broadway, caused by blasting of subway contractors, on April 20, 1916. Collision, Martin; amount due for difference in salary under prevailing rate of wages, employed as Plumber, Department of Public Charities, from Jan. 1, 1916, to April 24, 1916, \$180.50. S. Bernstein, attorney. Amodeo, Anthony, infant, by Frank Amodeo; personal injuries, run down by cart of Department of Street Cleaning on Ten Eyck st., near Manhattan ave., Brooklyn, on April 19, 1916, \$10,000. W. A. Robinson, attorney. Devine, Frank, infant, by Marg. Devine, gdn. ad litem; personal injuries, hand caught in door at P. S. 127, Hicks and Nelson sts., Brooklyn, on Jan. 12, 1915, \$1,000. W. A. Robinson, attorney. Treibus, Maria; personal injuries, fell on ice on sidewalk in front of 314 Cortelyou rd., Brooklyn, on Feb. 11, 1916, \$10,000. T. T. Kelby, attorney. Lutz, Ludwig; amount due for copy of court testimony, case of Allen Bradford, \$119. Sullivan, May; personal injuries, fell, foot caught in Surveyor's Grave Monument at southeast corner Van Dine and Banter sts., Elmhurst, Queens, on April 23, 1916, \$3,500. T. F. O'Sullivan, attorney. Safety Ins. Wire and Cable Co.; amount due for work performed and material furnished in connection with contract 36103, with Fire Department, \$804.17. McCormack, John H.; amount due for difference in salary while employed as Electrician in Bellevue Hospital, from Jan. 1, 1916, to April 25, 1916, \$136.80. S. Bernstein, attorney. Kinsley & Hunter; amount due for burial of John Wesley Smith, veteran, \$50. J. C. Turner Lumber Co.; damage to barge "Maggie D." due to collision with Fireboat "Wm. J. Gaynor," between Piers 3 and 4, Bush Docks, Brooklyn, on April 1, 1916, \$38,000. Harrington, Bingham & Englar, attorneys. Brooklyn Borough Gas Co.; \$1,009.87 and \$999.78, amount due for gas supplied for lighting and heating public buildings and lighting City lamps during February and March, 1916.

Brooklyn Borough Gas Co.; gas supplied to street lamps during January, 1916, \$758.47. Borsmann, Richard D.; amount due for forage supplied to volunteer fire department, Queens, during November, 1915, \$355.13. New York and Queens Electric Light and Power Co.; amount due for supplying electric light and power to street lights and public buildings in First, Second, Third and Fourth Wards, Queens, during February, 1916, \$35,060.53. Jenks, Charlotte A.; damage due to overflow of sewers caused by construction of subway, to building 506 Broome st., Manhattan, since November, 1914, \$1,166.04; Lyon & Smith, attorneys. Fay, Anna E., personal injuries, fell over hose at northeast corner of Franklin and Noble sts., Brooklyn, on March 2, 1916, \$1,000; A. L. Pincoffs, attorney. Wolf, Anna; personal injuries, fell due to ice and snow on sidewalk of 172nd st., between Fulton and 3rd aves., Bronx, on March 10, 1916, \$5,000; C. Y. Palitz, attorney. Nebeling, Frank; amount due, deduction from final payment under contract for installing electric equipment in fire houses, \$99.35. Steckenreiter, J. F.; damage to bicycle while lying in front of 235 E. 26th st., Brooklyn, hit by Department of Street Cleaning cart, on March 21, 1916. Rancoca, Le Rose; personal injuries, fell on defective sidewalk on Nagle ave., between Broadway and Dyckman st., on Dec. 14, 1915, \$20,000; P. A. Brennan, attorney. Hearn, Catherine; personal injuries, fell on ice on sidewalk in front of 420 W. 58th st., Manhattan, on Feb. 14, 1916, \$1,000; F. A. Muldoon, attorney. Idele, Vincenzo; damage to premises 628 Meade st., Bronx, caused by tree falling against cornice and roof on Nov. 20, 1916, \$14.85. Quinn, Thos. S. & Sons; amount due for burial of Samuel McNally, a veteran, \$50. Fox, Elizabeth; amount due for burial of James Dean, a veteran, \$50. Glynn, Arthur; damages, personal injuries to wife Melicent Glynn, fell on snow and ice on sidewalk north side Seneca ave. between Hunts Point rd. or ave. and Irvine st., Bronx, on March 6, 1916, \$5,000; G. Link, Jr., attorney. Eagan & Leake; amount due for burial of James Cavanagh, a veteran, \$50. Gordon's Son, Edw.; amount due for burial of Ernest Dichman, a veteran, \$50. Moloney, John J.; amount due for burial of Irving Sedgwick, a veteran, \$50. Merritt, Stephen; amount due for burial of Elizabeth Belfour Osborn, widow of a veteran, \$50. Merlino, Antonio; amount due for refund of fee for advertisement, sale of property deposited as bail, \$6.48. Hucoy, Xenophon P.; amount due for refund of jury fees in two cases, paid to clerk of 5th District Municipal Court, Manhattan, Bechler v. Accumulation Realty Co., \$9.

O'lier Centrifugal Pump & Mach. Co.; amount due for oil drills supplied to Board of Water Supply about Jan. 31, 1916, \$160; S. Edelman, attorney. Blumenthal, Isidor; personal injuries, injuries to personal property, wagon overturned due to defective pavement in front of 61-3 Moore st., Brooklyn, April 15, 1916, \$1,000; E. I. Garvar, attorney. Glynn, Melicent; personal injuries, fell on snow and ice on sidewalk on north side of Seneca ave., between Hunt's Point rd. or ave., and Irvine st., Bronx, on March 6, 1916, \$15,000; G. Link, Jr., attorney. Lewis & Schaap, refund of jury fee paid to clerk of 6th District Municipal Court, Manhattan, case of Marschark vs. Asch. Page, Philip; amount due for tickets purchased from men employed on snow removal. Jones, Ada G.; personal injuries, fell on defective pave-



ment at curb southeast corner Division and Market sts., Manhattan, on Nov. 11, 1915, \$15,000; C. C. Lockwood, attorney. Seidl, Joseph; damage to van due to collision with Department of Street Cleaning cart at southwest corner 90th st. and 2nd ave., Manhattan, on April 20, 1916. Bachrach, M., & Son; damage to sidewalk in front of 2206 7th ave., by employees of Department of Street Cleaning. Fowler, Oscar; amount due under prevailing rate of wages while employed as flagger by President, Borough of Queens, from May 1, 1910, to May 1, 1914, \$1,800; Thos. W. Burke, attorney. Schaefer, Jacob; amount due for burial of Mary Fitzsimmons, widow of a veteran, \$50. McGinley, Frank R.; personal injuries and damage to personal property, fell in depression front of 3614 Rockaway rd., on April 2, 1916, \$500; J. MacGregor, attorney.

#### Approval of Sureties.

The Comptroller approved of the adequacy and sufficiency of the sureties on the following proposals, viz.:

Armory Board—Locker rooms: G. Stanton & Son, Inc., 120 Worth st., principal; Casualty Co. of America, surety. New lighting system in 13th Regiment Armory: T. F. Jackson, Inc., 99 John st., principal; Casualty Co. of America, surety.

Central Purchasing Committee—Uniforms: Superior Duck Clo. Co., 90 Prince st., principal; Fidelity and Casualty Co., surety. Metals: E. A. McCormack, 18 Broadway, principal; Casualty Co. of America, surety; National Lead Co., 111 Broadway, principal; Certified check for \$431.63; P. J. Constant, 277 Broadway, principal; National Surety Co., surety; A. P. Smith Mfg. Co., E. Orange, N. J., principal; Southern Surety Co., surety; Knickerbocker Supply Co., 189 Franklin st., principal; Casualty Co. of America, surety. Gasoline: Standard Oil Co., 56 New st., principal; American Surety Co. of New York, surety. Supplies: Knickerbocker Supply Co., 189 Franklin st., principal; Casualty Co. of America, surety. Flour: G. A. Zabriskie, 123 Produce Exchange, principal; Casualty Co. of America, surety.

Department of Correction—Broom corn: Geo. Josephie Co., Inc., 237 Water st., principal; American Surety Co. of N. Y., surety. Meat: Sulzberger & Sons Co., 816 First ave., principal; American Surety Co. of N. Y., surety.

Department of Docks and Ferries—Rip-rap stone: A. J. Fleming Co., 109 Broad st., principal; National Surety Co., surety.

Department of Education—Glass: C. L. Dooley, 257 Adelphi st., principal; Casualty Co. of America, surety; Pittsburgh Plate Glass Co., 3rd ave. and Dean st., principal; Aetna Accident and Liability Co., surety; Pittsburgh Plate Glass Co., 3rd ave. and Dean st., principal; Aetna Accident and Liability Co., surety. Alterations, etc., at P. S. 12, 13 and 69, Brooklyn: M. Levin, 511 Second ave., principal; National Surety Co., surety. Alterations, etc., to P. S. 7 and 58, Brooklyn: C. L. Dooley, 257 Adelphi st., principal; Casualty Co. of America, surety. Alterations, etc., to P. S. 12, 13 and 69, Brooklyn: M. Levin, 511 Second ave., principal; National Surety Co., surety. Electrical work at P. S. 34 and 111, Brooklyn: N. Y. Construction Co., 1328 Broadway, principal; National Surety Co., surety. Fire protection work at P. S. 140, Brooklyn: H. Hauer, 54 E. 105th st., principal; American Fidelity Co., surety. Electrical work at P. S. 37 and 82, Brooklyn: E. Frank, 22 E. 21st st., principal; U. S. Fidelity and Guaranty Co., surety. Repairs to grandstand at Curtis Athletic Field: P. Mittleman, 655 E. 176th st., principal; National Surety Co., surety. Fire protection work at Girls' High School: M. D. Lundin, 402 Columbus ave., principal; National Surety Co., surety.

Fire Department—Coal: Bacon Coal Co., Reid and DeKalb aves., Brooklyn, principal; American Surety Co. of N. Y., surety; S. Trimmer & Sons, 138th st. and Harlem River, principal; Fidelity and Deposit Co. of Maryland, surety; Burns Bros., 50 Church st., principal; London and Lancashire Indemnity Co., surety.

Department of Parks—Refined coal tar: Barrett Co., 17 Battery pl., principal; Aetna Accident and Liability Co., surety.

President, Borough of Bronx—Grits: Amos Transfer Co., 236 st. and Kingsbridge ave., principal; U. S. Fidelity and Guaranty Co., surety. Paving sand: F. Starr Contracting Co., 1784 Broadway, principal; U. S. Fidelity and Guaranty Co., surety.

President, Borough of Brooklyn—Paving, etc., 77th st.: Brooklyn Alcatraz Asphalt Co., 407 Hamilton ave., principal; U. S. Fidelity and Guaranty Co. and Globe Indemnity Co., sureties. Sewer in Myrtle ave.: P. J. Donlon Contracting Co., 84 Broadway, principal; Aetna Accident and Liability Co., surety. Sewer in 76th st.: Murphy Bros., 25th st. and Cropsey ave., principal; Aetna Accident and Liability Co., surety. Sewer in 56th st.: Murphy Bros., 25th st. and Cropsey ave., principal; Aetna Accident and Liability Co., surety. Grading, etc., Avenue L: Louis Granato, 822 Bergen st., principal; Aetna Accident and Liability Co., surety. Paving, etc., Atkins ave.: Sicilian Asphalt Paving Co., 41 Park Row, principal; National Surety Co. and Globe Indemnity Co., sureties. Grading, etc., 23rd st.: Louis Granato, 822 Bergen st., principal; Aetna Accident and Liability Co., surety. Curbing, etc., in Rochester ave.: Sicilian Asphalt Paving Co., 41 Park Row, principal; National Surety Co. and Globe Indemnity Co., sureties. Curbing, etc., 77th st.: Brooklyn Alcatraz Asphalt Co., 407 Hamilton ave., principal; U. S. Fidelity and Guaranty Co. and Globe Indemnity Co., sureties. Sewer in 30th st.: Casey Bros. Engineering Co., 280 Broadway, principal; Casualty Co. of America, surety. Sewer in 62nd st.: Casey Bros. Engineering Co., 280 Broadway, principal; Casualty Co. of America, surety. Curbing Bay Ridge pl.: Uvalde Asphalt Paving Co., 1 Broadway, principal; National Surety Co., surety. Sewers in Chauncey st.: Concrete Material Co., Inc., 688 Greene ave., principal; Corporate Stock, surety. Sewer in E. 15th st.: Ulrich & Co., 1526 E. 18th st., principal; U. S. Fidelity and Guaranty Co., surety. Sewer in 18th ave.: Ulrich & Co., 1526 E. 18th st., principal; U. S. Fidelity and Guaranty Co., surety. Switchboard in pumping station: Ganford Co., Inc., 240 Fourth ave., principal; U. S. Fidelity and Guaranty Co., surety.

President, Borough of Manhattan—Paving, etc., Bennett ave.: Barber Asphalt Paving Co., 233 Broadway, principal; U. S. Fidelity and Guaranty Co. and Maryland Casualty Co., sureties. Paving, etc., Haven ave.: The Asphalt Construction Co., 208 Broadway, principal; National Surety Co. and Globe Indemnity Co., sureties. Alterations, etc., to sewer in 19th st.: Melrose Construction Co., 147 E. 125th st., principal; National Surety Co., surety.

President, Borough of Queens—Regulating, etc., Creek st.: Wm. J. Horie, Elmhurst, L. I., principal; U. S. Fidelity and Guaranty Co., surety. Regulating, grading, etc., Queens Boulevard: Wm. J. Horie, Elmhurst, L. I., principal; U. S. Fidelity and Guaranty Co., surety. Regulating, etc., 40th st.: Wm. J. Horie, Elmhurst, L. I., principal; U. S. Fidelity and Guaranty Co., surety. Regulating, etc., Forest ave.: Borough Asphalt Paving Co., 1301 Metropolitan ave., principal; Globe Indemnity Co. and U. S. Fidelity and Guaranty Co., sureties. Asphaltic oil: Standard Oil Co. of New York, 26 Broadway, principal; Casualty Co. of America, surety.

Department of Street Cleaning—Gasoline tractors: General Vehicle Co., L. I. City, principal; Globe Indemnity Co., surety.

Department of Water Supply, Gas and Electricity—High pressure fire service for mains and shafts at Nos. 19, 22, 23: Soraci Contracting Co., 170 Broadway, principal; National Surety Co., surety. Cross-connecting existing trunk mains: Soraci Contracting Co., 170 Broadway, principal; U. S. Fidelity and Guaranty Co., surety. Cast iron lamp posts: J. Fox & Co., 253 Broadway, principal; U. S. Fidelity and Guaranty Co., surety; Western Electric Co., 463 West st., principal; Globe Indemnity Co., surety.

#### Opening of Proposals.

The Comptroller by representative attended the opening of proposals at the following departments, viz.:

Bellevue and Allied Hospitals—For repairing part of the 12-inch fire main and installing new 6-inch main in the basement of laundry building at Bellevue Hospital. For furnishing and setting new tile and marble floor in the old out-patient department on the ground floor, and repairs to kitchen, operating room and men's toilet in main building at Gouverneur Hospital.

Department of Education—For alterations, repairs, etc., at P. S. 17, 19, 22, 24, 31, 36 and 75, Brooklyn. For furniture, etc., for new P. S. 48 Bronx. For furnishing and delivering supplies direct to prevocational schools.

Street Cleaning—For furnishing and delivering 55 four-wheel trucks (paper).

Board of Water Supply—For furnishing and erecting five miles of wire fence, wooden guard rails, etc., in the vicinity of the Kensico Reservoir, located in the Town of Mt. Pleasant and North Castle, N. Y.

Public Service Commission—For furnishing and delivering steel filing rases. For special work, frogs and switches for use in the construction of rapid transit railroad, Broadway line.

Public Charities—For furnishing and delivering shooks, box frames and covers, building material, etc.

President, Borough of Brooklyn—For regulating, grading and curbing with asphalt pavement, Albermarle road, from Avenue E to E. 2d st. For regulating with No. 1 granite block, Ralph ave., from Eastern Parkway to E. New York ave., etc. For regulating and paving with permanent asphalt pavement, Sutter ave., etc. For furnishing and delivering one steam asphalt roller; new fixtures, appliances, etc. Park Department—For the erection and completion of play grounds, etc., in the Betsy Head Memorial, Brooklyn. For furnishing and delivering trap rock and screenings at Avenue X, Coney Island ave. bridge, and Avenue P.

Bellevue and Allied Hospitals, Bridge Department, Correction, Docks and Ferries, Park Department, Public Charities—For furnishing and delivering coal.

E. D. FISHER, Deputy and Acting Comptroller.

#### ART COMMISSION.

##### Minutes of Meeting of Art Commission Held in Its Offices, Third Floor, City Hall, on Monday, May 8, 1916, at 4 o'clock P. M.

Present: Vice-President Rives, Presiding, Commissioners Healy, Boring, Crittenden, MacNeil, Wheeler, Guerin, and Marcus M. Marks, President of the Borough of Manhattan, in respect to the relocation of the sculpture and electroliers in front of the Hall of Records and the designs for the screen house at the foot of Dyckman st.; John W. Brannan, President of the Board of Trustees of Bellevue and Allied Hospitals, in respect to the designs for Pavilions "F" and "G" for Bellevue Hospital, and N. L. Britton, Director-in-Chief of the New York Botanical Garden, in respect to the designs for the Rose Garden for the New York Botanical Garden.

On communications from the Mayor and Commissioner de Forest, explaining their absences, they were excused.

Minutes of meeting of April 10 were presented and approved.

The President's report was presented stating that the following Committees had been appointed since the last meeting, April 10:

Submission 212—Bellevue Hospital, Pavilions "F" and "G": Commissioners Boring, Chairman, Crittenden and Wheeler. Appointed April 25, 1916.

Submission 213—Civil Prison, Queens County Court House: Commissioners Boring, Chairman, Crittenden and Wheeler. Appointed April 26, 1916.

Submission 214—Dyckman Street Screen House: Commissioners Boring, Chairman, Crittenden and Wheeler. Appointed April 28, 1916.

Submission 215—Lafayette Memorial, Brooklyn: Commissioners MacNeil, Chairman, de Forest and Healy. Appointed May 2, 1916.

Submission 216—Rose Garden, N. Y. Botanical Garden: Commissioners Boring, Chairman, Crittenden and Wheeler. Appointed May 5, 1916.

Submission 217—New York Steam Co. Coal Pocket, Piers 19 & 20, E. R.: Commissioners Boring, Chairman, Crittenden and Wheeler. Appointed May 5, 1916.

Submission 218—Robert Gair Company Bridge: Commissioners Boring, Chairman, Crittenden and Wheeler. Appointed May 6, 1916.

Charles E. Gregory, Chief Engineer of the Bureau of Sewers for the Borough of Manhattan, appeared before the Commission concerning Submission 214.

The following resolutions were adopted in accordance with the recommendations of the respective Committees:

Submission 214. Dyckman Street Screen House. Certificate 2031.

Resolved: That the Art Commission hereby approves the designs and location of a screen house for an outlet sewer at Dyckman st. and Hudson River, Manhattan, represented by Exhibits "892-A," "892-B," "892-C," "892-D" and "892-E," of record in this matter.

Submission 212. Bellevue Hospital, Pavilions "F" and "G." Certificate 2032.

Resolved: That the Art Commission hereby approves the designs and locations of Pavilions "F" and "G" for Bellevue Hospital, Manhattan, represented by Exhibits "127-CK," "127-CL," "127-CM," "127-CN," "127-CO," "127-CP," "127-CQ," "127-CR" and "127-CS," of record in this matter.

Submission 216. Rose Garden, N. Y. Botanical Garden. Certificate 2033.

Resolved: That the Art Commission hereby approves the designs for the layout of a rose garden and for a pergola and entrances near the Lorillard Mansion in the New York Botanical Garden, Bronx Park, represented by Exhibits "893-A," "893-B," "893-C" and "893-D," of record in this matter.

Submission 213. Civil Prison, Queens County Court House. Certificate 2034.

Resolved: That the Art Commission hereby disapproves the designs for the addition to the Queens County Court House to be used as a Civil Prison, represented by Exhibits "891-A," "891-B," "891-C," "891-D," "891-E," "891-F" and "891-G" of record in this matter.

Submission 215. Lafayette Memorial, Brooklyn. Certificate 2035.

Resolved: That the Art Commission hereby approves the designs and location of the Lafayette Monument at the Ninth st. entrance to Prospect Park, Brooklyn, represented by Exhibits "835-E," "835-F," "835-G" and "835-H" of record in this matter.

Submission 217. Coal Pocket, Piers 19 and 20, E. R. Certificate 2036.

Resolved: That the Art Commission hereby approves the designs for a coal pocket for the New York Steam Company at Piers 19 and 20, East River, represented by Exhibits "894-A" and "894-B" of record in this matter.

Submission 218. Robert Gair Company Bridge.

The Committee recommended that the designs be disapproved on the ground that the Robert Gair Company has failed to build former bridges in accordance with designs approved by the Art Commission, and in fact built these bridges very materially different from the designs approved by the Commission. The Committee further recommended that the Robert Gair Company be requested to change the old bridges to make them conform to the designs previously approved by the Art Commission and submit a similar design for this bridge.

The report of the Committee was adopted and the following resolution passed:

Certificate 2037.

Resolved: That the Art Commission hereby disapproves the designs for a bridge connecting the Robert Gair Company buildings on Washington st., Brooklyn, represented by Exhibits "748-F" and "748-G" of record in this matter.

On motion, the Assistant Secretary was directed to notify Lamar Hardy, Corporation Counsel, of the action of the Commission, and suggest the advisability of some legal proceeding under section 637 of the Charter against the Robert Gair Company; also that a duplicate of the letter be sent to Lewis H. Pounds, President of the Borough of Brooklyn.

Submission 2113. Manhattan Bridge Elevator Tower.

The Committee reported that these designs had been withdrawn.

The Chairman presented a communication from Marcus M. Marks, President of the Borough of Manhattan, requesting the opinion of the Art Commission as to the advisability of removing the two groups of statuary and the four clusters of lamps on the Chambers st. side of the Hall of Records.

The Commission, after visiting the site and inspecting the monuments and lamps, directed the Assistant Secretary to notify President Marks that the Commission suggests that the two groups of statuary be placed in front of the two end piers of the building on Chambers st. and that the lamps be put on brackets or removed altogether.

The following Committees reported progress:

Hanging Paintings, Mayor's Suite.

Cleaning and Preserving Monuments.

Mail Boxes.

Quarters and Staff.

On motion, the meeting adjourned.

J. Q. ADAMS, Assistant Secretary.

##### Minutes of Special Meeting of Art Commission Held in Its Offices, Third Floor, City Hall, on Monday, May 22, 1916, at 4 o'clock P. M.

Present—President de Forest, presiding; Commissioners Boring, Crittenden, MacNeil, Wheeler, Stokes and Cabot Ward, Commissioner of Parks for the Boroughs of Manhattan and Richmond, in respect to the designs for the relocation of the Greeley Monument.

The President presented a communication from George L. Rives, President of the New York Public Library, stating that he had appointed I. N. Phelps Stokes, a Trustee of the Library, to serve in his place on the Art Commission.



On communication from Commissioner Healy, explaining his absence, he was excused.

In compliance with a request, the President called a special meeting of the Art Commission to consider the relocation of the Horace Greeley Monument now standing in front of the Tribune Building.

Carl Pilot, Landscape Architect for the Department of Parks; Oscar S. Straus, Chairman of the Public Service Commission, Mrs. F. M. Clendenin, daughter of Horace Greeley; David E. Angel, William E. Mounce and John McCabe, the Committee representing the New York Typographical Union No. 6, and Leon H. Rouse, Charles J. Dumas and William F. Wetzel, the Committee representing the Allied Printing Trades Council of New York City, were present.

The President presented a submission for the relocation of the Greeley Monument and the matter was considered by the Commission sitting as a Committee of the Whole.

The following gentlemen spoke on the importance of locating the monument of Horace Greeley in City Hall Park as being the locality with which Mr. Greeley had been closely associated: Commissioner Straus, Messrs. Rouse, Dumas, Angel and Wetzel. Whereupon the visitors withdrew and the Commission went into executive session.

On motion, the following resolution was adopted:

Certificate 2038.

Resolved, That the Art Commission hereby approves the relocation of the Greeley Monument now standing in front of the Tribune Building, from its proposed location in Battery Park to plot "B" in City Hall Park, represented by Exhibits "873-D" and "873-E," of record in this matter.

The President presented the submission of a design for a fountain for the Universal Free Iced Water Company, Inc.

On this submission the President appointed the following Committee: Commissioners MacNeil, Stokes and Wheeler.

On motion, the matter was immediately considered and the Committee reported that this submission consisted only of a design for a fountain without specifying any location.

On motion, the Assistant Secretary was directed to notify the Company that the Commission cannot act upon designs unless accompanied by specific locations.

On motion, the meeting adjourned.

J. Q. ADAMS, Assistant Secretary.

#### Borough of Brooklyn.

Report for Week Ended May 13, 1916.

Bureau of Public Buildings and Offices.

Orders Issued—For supplies, 28; for repairs, 35; total, 63.

Bills aggregating \$7,445.66 were transmitted to the Department of Finance for payment.

Bureau of Incumbrances and Permits.

Complaint Department—Mail, 20; office, 18; inspectors, 37; Police Department, 24. Classification and Disposal: Boulders, 50; trees and limbs, 8; posts and poles, 24; loads refuse, etc., 58; dangerous excavations made safe, 4; unlicensed stands, 3; soda fountains, etc., loads, 1; seizure of incumbrances, 2.

Inspectors' Department—Complaints made, 37; complaints settled, 106; slips approved, 108; inspection of building operations, stands, etc., 361.

Permit Department—Permits: Water and sewer connection repairs, 257; building material, 47; crosswalks, 46; special, 273; vault repairs, 4; cement walks, 46; driveways, 40; electric companies, 50; railroad companies, 14; gas companies, 142; water companies, 45; Sewer Bureau, 1; miscellaneous, 1.

Cashier's Department—Moneys Received.

Laboring Force Employed.

	Stokers, Etc.	Inspectors of Construction.	Inspectors of Sewer Connections.	Foremen.	Stationary Engineers.	Inspectors of Sewers and Basins.	Mechanics.	Laborers.	Horses and Carts.
Repairing and Cleaning Sewers .....	..	..	12	9	..	7	2	92	26
Street Improvement Fund .....	..	41	..	..	..	..	..	12	..
26th Ward Disposal Works .....	4	..	..	..	4	..	..	14	..
31st Ward Disposal Works .....	10	..	..	1	9	..	..	19	..
Cleaning Large B. B. & C. Sewers .....	..	..	..	1	..	..	..	7	3
Gowanus Pumping Station .....	..	..	..	..	2	..	..	2	..

#### Bureau of Highways.

Work Done—Dangerous holes repaired and made safe, 318, temporarily. Repair Gangs—Square yards: Granite, grade 1, T. & G., 70; granite, grade 2, T. & G., 78; granite, grade 1, grouted, 75; granite, grade 2, grouted, 9; granite on sand, 2,198; Belgian blocks, 22; iron slag blocks, 22; asphalt blocks, 56; medina, 4; total, 2,534. Square yards of pavement repaired, 3,485; linear feet of curbing reset, 32; square feet of bridging relaid, 350; square feet of flagging relaid, 3,577; square feet of cement walk, 1,275; linear feet of foundation under curb, 26; miscellaneous paved gutters, etc., square yards, 257; dirt roadway repaired and cleaned, by hand, square yards, 26,761; dirt roadway repaired and cleaned, by machine, square yards, 72,242; paved gutter cleaned, square yards, 5,410; sidewalk repairs, square yards, 485; macadam cleaned, square yards, 4,675; macadam repairs, square yards, 2,056.

At Asphalt Plant: 1,141 box plant product. Street Maintenance: 7,265.8 cubic feet asphalt laid. Street Restoring: 1,487.4 square yards asphalt laid. By Connection Gangs: Square yards: Granite, grade 1, T. & G., 12; granite, grade 2, T. & G., 301; granite, grade 1, grout, 89; granite, grade 2, grout, 33; granite on sand, 396; Belgian blocks, 23; iron slabs, 12; asphalt blocks, 25; medina, 8; macadam, 52; total, 951. Miscellaneous work: 2 cesspools built; 13 cleaned or repaired; 10,833 square yards streets sprinkled with oil; 101 miles streets sprinkled with water;

bridge repairs; care of yards; repairing tools and equipment; filling washouts; cleaning miscellaneous streets; details; inspections; miscellaneous work not street work; 60 feet wooden drain built.

#### Building Bureau.

Plans Filed—For new buildings: Brick, 133; estimated cost, \$2,016,900; frame, 26; estimated cost, \$75,950. For alterations, 67; estimated cost, \$125,600; cost of book slips, \$38,663; cost of plumbing repair slips, \$3,642; total plans filed, 40; estimated cost, \$2,260,755.

Violation cases filed, 85; violation notices issued, 91; violation letter notices issued, 5; violations referred to Counsel, 32.

L. H. POUNDS, President.

Report for Week Ended May 20, 1916.

Bureau of Public Buildings and Offices.

Orders Issued—For supplies, 21; for repairs, 40; total, 61.

Bills aggregating \$5,239.29 were transmitted to the Department of Finance for payment.

Bureau of Incumbrances and Permits.

Complaint Department—Mail, 25; office, 18; inspectors, 38; Police Department, 10. Classification and Disposal: loads of earth, 75; trees and limbs, 18; posts and poles, 25; miscellaneous loads building material, etc., 4.

Inspectors' Department—Complaints made, 38; complaints settled, 109; slips settled, 307; slips approved, permits and applications, 184; notices served to re-

move projecting stop cock boxes, 150; projection stop cock boxes removed by owners, 30.

Permit Department—Permits: Water and sewer connections, 225; flag walks, cement walks, 41; building material, 38; crosswalks, 29; special, 219; vault repairs, 6; cement walks, 41; driveways, 30; electric companies, 339; railroad companies, 33; gas companies, 152; water companies, 10; sewers and miscellaneous, 3.

Cashier's Department—Moneys Received: Repaving over water connections, \$1,039.15; repaving over sewer connections, \$397.90; repaving over gas connections, \$3,941.65; inspection of work done by corporations, \$134.50; extra paving, \$9; special paving, \$4,508.90; total, \$10,031.10.

#### Bureau of Sewers.

Moneys Received—For sewer permits, \$1,365.55.

Permits Issued—For new sewer connections, 134; for old sewer connections (re-

pairs), 19.

Work Done—Linear feet 6-inch house connections, also 8-inch, 714; linear feet of sewer built, 24-inch to 90-inch, 23; linear feet pipe sewer built, 690; feet, sewer built, 713; manholes built, 5; feet of sewer repaired, 51; basins repaired, 67; linear feet of pipe sewers cleaned, 128,680; linear feet of large sewers cleaned, 5,000; linear feet of sewers examined, 114,450; basins cleaned, 768; basins relieved, 21; basins examined, 1,057; manhole heads and covers reset, 6; manhole covers put on, new, 21; basin pans set, 11; basin pans reset, 29; gallons of sewage pumped, 26th Ward, 71,341,700; gallons of sewage pumped, 31st Ward, 58,093,860; cubic feet sludge pumped, 26th Ward, 48,392; cubic feet sludge pumped, 31st Ward, 25,607; complaints examined, 29; manholes repaired, 27; granite basin heads set, new, 4; muddill set, 1; back stone set, 1.

Laboring Force Employed.

	Stokers, Etc.	Inspectors of Construction.	Inspectors of Sewer Connections.	Foremen.	Stationary Engineers.	Inspectors of Sewers and Basins.	Mechanics.	Laborers.	Horses and Carts.
Repairing and Cleaning Sewers .....	..	..	12	9	..	7	2	92	27
Street Improvement Fund .....	..	..	..	..	..	..	..	12	..
26th Ward Disposal Works .....	4	..	..	..	4	..	..	14	..
31st Ward Disposal Works .....	10	..	..	1	9	..	..	18	..
Cleaning Large B. B. & C. Sewers .....	..	..	..	1	..	..	..	7	3
Gowanus Pumping Station .....	..	..	..	..	2	..	..	2	..

#### Bureau of Highways.

Work Done—Dangerous holes repaired and made safe, 251, temporarily. Repair Gangs—Square yards: Granite, grade 1, T. & G., 131; granite, grade 2, T. & G., 154; granite, grade 1, grout, 153; granite on sand, 2,094; Belgian blocks, 227; iron slag, 4; wood block, 63; asphalt block, 143; total, 2,971; square yards of 6-inch concrete laid, 1,958; square yards of pavement repaired, 3,522; linear feet of curbing reset, 68; square feet of flagging relaid, 2,993; square feet of cement walk, 675; linear feet of foundation under curb, 57; cement curb, linear feet, 75; miscellaneous paved gutters, etc., square yards, 290; dirt roadway repaired and cleaned, by hand, square yards, 19,860; dirt roadway repaired and cleaned, by machine, square yards, 78,592; paved gutter cleaned, square yards, 7,800; sidewalk repairs, square yards, 763; macadam repairs, square yards, 2,622.

At Asphalt Plant: 1,236 boxes plant product. Street Maintenance: 4,956.2 cubic feet asphalt laid, unloading stone

dust, plant repairs, repairs to auto truck. Street Restoring: 2,008 square yards asphalt laid. Miscellaneous work: 5 cesspools cleaned or repaired; 198 miles of streets sprinkled, water; 15,972 square yards sprinkled, oil; bridge repairs; drainage; care of yards; miscellaneous trucking; repairs to tools and equipment; filling washouts; clean miscellaneous streets; details; inspections; miscellaneous work, not street work; removal of incumbrances; 27 linear feet wooden drain built; snow and ice.

#### Building Bureau.

Plans Filed—For new buildings: Brick, 73; estimated cost, \$619,800; frame, 24; estimated cost, \$68,935. For alterations, 78; estimated cost, \$774,930; cost of book slips, \$46,740; cost of plumbing repair slips, \$2,854; total plans filed, 175; estimated cost, \$1,513,259.

Unsafe cases filed and notices issued, 5; violation cases filed, 110; violation notices issued, 126; letter violations issued, 7. L. H. POUNDS, President.



### OFFICIAL DIRECTORY.

Unless otherwise stated, the Public Offices of the City are open for business from 9 a. m. to 5 p. m.; Saturday, 9 a. m. to 12 noon.

#### CITY OFFICES.

##### MAYOR'S OFFICE.

City Hall, Telephone, 8020 Cortlandt. John Purroy Mitchel, Mayor. Theodore Rousseau, Secretary. Samuel L. Martin, Executive Secretary. Bureau of Weights and Measures. Municipal Building, 3d floor. Telephone, 1498.

Joseph Hartigan, Commissioner. COMMISSIONERS OF ACCOUNTS. Municipal Building, Telephone, 4315 Worth. Leonard M. Wallstein, Commissioner of Accounts.

##### BOARD OF ALDERMEN.

Clerk's Office, Municipal Building, 2nd floor. Telephone, 4430 Worth.

P. J. Scully, Clerk.

President of the Board of Aldermen.

City Hall, Telephone, 6770 Cortlandt.

Frank L. Dowling, President.

BOARD OF AMBULANCE SERVICE.

Municipal Building, 10th floor. Ambulance Calls, 3100 Spring. Administration Offices, 748 Worth.

ARMORY BOARD.

Hall of Records, Telephone, 3900 Worth.

C. D. Rhinehart, Secretary.

ART COMMISSION.

City Hall, Telephone, 1197 Cortlandt.

John Quincy Adams, Assistant Secretary.

BOARD OF ASSESSORS.

Municipal Building, 8th floor. Telephone, 29 Worth.

William C. Ormond, Chairman.

St. George B. Tucker, Secretary.

BELEVUE AND ALLIED HOSPITALS.

25th st and 1st ave. Telephone, 4400 Madison Square.

Dr. John W. Brannan, President.

J. K. Partridge, Secretary.

CENTRAL PURCHASE COMMITTEE.

Municipal Building, 12th floor. Telephone, 4227 Worth.

Director.

#### BUREAU OF THE CHAMBERLAIN.

Municipal Building, 8th floor. Telephone, 4270 Worth.

Milo R. Maltbie, Chamberlain.

BOARD OF CHILD WELFARE.

City Hall, Telephone, 7541 Cortlandt.

Harry L. Hopkins, Secretary.

CITY CLERK AND CLERK OF THE BOARD OF ALDERMEN.

Municipal Building, 2nd floor. Telephone, 4430 Worth.

P. J. Scully, City Clerk.

BOARD OF CITY RECORD.

Supervisor's office, Municipal Building, 8th floor. Distributing Division, 96 Reade st. Telephone, 3490 Worth.

David Ferguson, Supervisor.

DEPARTMENT OF CORRECTION.

Municipal Building, 24th floor. Telephone, 1610 Worth.

Burdette G. Lewis, Commissioner.

DEPARTMENT OF DOCKS AND FERRIES.

Pier "A," North River. Telephone, 300 Rector.

A. C. Smith, Commissioner.

DEPARTMENT OF EDUCATION.

Board of Education.

Park ave. and 59th st. Telephone, 5580 Plaza.

Stated meetings of the Board are held at 4 p. m. on the first Monday in February, the second Wednesday in August, and the second and fourth Wednesdays in every month, except August.

William G. Willcox, President.

A. Emerson Palmer, Secretary.

BOARD OF ELECTIONS.

General office and office of the Borough of Manhattan, Municipal Building, 18th floor. Telephone, 1307 Worth.

Edward F. Boyle, President.

Moses M. McKee, Secretary.

Other Borough Offices.

The Bronx.

368 E. 148th st. Telephone, 336 Melrose.

Brooklyn.

435-445 Fulton st. Telephone, 1932 Main.

Queens.

64 Jackson ave., L. I. City. Telephone, 3375 Hunters Point.

Richmond.

Borough Hall, New Brighton, S. I. Telephone, 1000 Tompkinsville.

All offices open from 9 a. m. to 4 p. m. Saturdays to 12 noon.

BOARD OF ESTIMATE AND APPOINTMENT.

Municipal Building, 13th floor. Telephone, 4560 Worth.

Joseph Haag, Secretary.

Bureau of Records and Minutes.

Municipal Building, 13th floor. Telephone, 4560 Worth.

Joseph Haag, Secretary.

Office of the Chief Engineer.

Municipal Building, 13th floor. Telephone, 4560 Worth.

Nelson P. Lewis, Chief Engineer.

Bureau of Public Improvement.

Municipal Building, 13th floor. Telephone, 4560 Worth.

Nelson P. Lewis, Chief Engineer.

Bureau of Franchises.

Municipal Building, 13th floor. Telephone, 4563 Worth.

Harry P. Nichols, Engineer.

Bureau of Contract Supervision.

Municipal Building, 13th floor. Telephone, 4560 Worth.

Central Testing Laboratory, 125 Worth st. Telephone, 3088 Franklin.

Tilden Adamson, Director.

Bureau of Standards.

Municipal Building, 13th floor. Telephone, 4560 Worth.

George L. Tirrell, Director.



**BOARD OF EXAMINERS.**  
Municipal Building, 20th floor, 9 a. m. to 4 p. m., Saturday, to 12 noon. Telephone, 1800 Worth.

**DEPARTMENT OF FINANCE.**  
Municipal Building, 5th floor. Telephone, 1200 Worth. Shepard A. Morgan, Secretary to the Department, 5th floor.  
William A. Prendergast, Comptroller.  
Deputy Comptrollers, 7th floor. Alexander Brough, Edmund D. Fisher, Albert E. Hadlock, Hubert L. Smith.

**Receiver of Taxes.**  
Manhattan—Municipal Building, 2nd floor. Telephone, 1200 Worth.  
Bronx—177th st. and Arthur ave. Telephone, 140 Tremont.

**Brooklyn—236 Duffield st. Telephone, 7056 Main.**  
Queens—5 Court Square, L. I. City. Telephone, 3386 Hunters Point.  
Richmond—Borough Hall, St. George. Telephone, 1000 Tompkinsville.

**Collector of Assessments and Arrears.**  
Manhattan—Municipal Building, 3d floor. Telephone, 1200 Worth.  
Bronx—177th st. and Arthur ave. Telephone, 47 Tremont.

**Brooklyn—503 Fulton st. Telephone, 8340 Main.**  
Queens—Municipal Building, Court Square, L. I. City. Telephone, 1553 Hunters Point.  
Richmond—Borough Hall, St. George. Telephone, 1000 Tompkinsville.

**Daniel Moynahan, Collector.**  
**FIRE DEPARTMENT.**  
Municipal Building, 11th floor. Telephone, 4100 Worth.

**Brooklyn, 365 Jay st. Telephone, 7600 Main.**  
Robert Adamson, Commissioner.  
**DEPARTMENT OF HEALTH.**  
Centre and Walker sts., Manhattan. Telephone, 6280 Franklin.

**Bureau of Public Buildings and offices, 10th floor, 50 Court st.**  
Bureau of Sewers, 10th floor, 215 Montague st.  
Bureau of Buildings, 4th floor, Borough Hall.  
Topographical Bureau, 209 Montague st.  
Bureau of Substructures, 11th floor, 50 Court st.

**Telephone, 3960 Main.**  
Lewis H. Staples, President.  
**BOROUGH OF MANHATTAN.**  
President's office, 20th floor, Municipal Building.

**Commissioner of Public Works, 21st floor, Municipal Building.**  
Assistant Commissioner of Public Works, 21st floor, Municipal Building.  
Bureau of Highways, 21st floor, Municipal Building.

**Bureau of Public Buildings and offices, 20th floor, Municipal Building.**  
Bureau of Sewers, 21st floor, Municipal Building.  
Bureau of Buildings, 20th floor, Municipal Building.

**Telephone, 4227 Worth.**  
Marcus M. Marks, President.  
**BOROUGH OF QUEENS.**  
President's Office, Borough Hall, L. I. City. Telephone, 5400 Hunters Point.

**Bureau of Public Buildings and Offices, Town Hall, Flushing, L. I. Telephone, 1740 Flushing.**  
Maurice E. Connelly, President.  
**BOROUGH OF RICHMOND.**  
President's office, New Brighton. Telephone, 1000 Tompkinsville.

**Calvin D. Van Name, President.**  
**CORONERS.**  
Manhattan, Municipal Building, 2nd floor. Open at all hours of the day and night. Telephone, 3711 Worth.

**Bronx—Arthur and Tremont aves. Telephone, 1250 Tremont.**  
8 a. m. to midnight, every day.  
Brooklyn, 236 Duffield st. Telephone, 4004 Main. Open at all hours of the day and night.

**Queens, Town Hall, Jamaica, 9 a. m. to 10 p. m.; Sundays and holidays, 9 a. m. to 12 noon.**  
Richmond, 175 Second st., New Brighton. Open at all hours of the day and night.

**COUNTY OFFICES.**  
Unless otherwise stated, the County offices are open for business from 9 a. m. to 4 p. m.; Saturday, 9 a. m. to 12 noon.

**NEW YORK COUNTY.**  
**COUNTY CLERK.**  
County Court House, Telephone, 5388 Cortlandt.

**9 a. m. to 2 p. m., during July and August.**  
Wm. F. Schneider, County Clerk.  
**DISTRICT ATTORNEY.**  
Criminal Courts Building, 9 a. m. to 5.15 p. m.; Saturdays, to 12 noon. Telephone, 2304 Franklin.

**Edward Swann, District Attorney.**  
**COMMISSIONER OF JUDICIAL AFFAIRS.**  
280 Broadway. Telephone, 241 Worth.  
Frederick O'Byrne, Commissioner.

**PUBLIC ADMINISTRATOR.**  
119 Nassau st. Telephone, 6376 Cortlandt.  
William M. Hoes, Public Administrator.  
**COMMISSIONER OF RECORDS.**  
Hall of Records, Telephone, 3900 Worth.

**Charles K. Lexow, Commissioner.**  
**REGISTER.**  
Hall of Records, Telephone, 3900 Worth.

**9 a. m. to 2 p. m. during July and August.**  
John J. Hopper, Register.  
**SHERIFF.**  
51 Chambers st. Telephone, 4300 Worth.

**New York County Jail, 70 Ludlow st.**  
Alfred E. Smith, Sheriff.  
**SUBROGATES.**  
Hall of Records, Telephone, 3900 Worth.

**John P. Cohalan; Robert Ludlow Fowler, Surrogates.**  
William Ray De Lano, Chief Clerk.  
John F. Curry, Commissioner of Records.

**KINGS COUNTY.**  
**COUNTY CLERK.**  
Hall of Records, Telephone, 4930 Main.

**William E. Kelly, County Clerk.**  
**COUNTY CLERK.**  
County Court House. Court opens at 10 a. m. daily and sits until business is completed. Part I, Room 23; Part II, Room 10; Part III, Room 14; Part IV, Room 1, Court House. Clerk's office, Room 17, 18, 19 and 22; open daily from 9 a. m. to 5 p. m.; Saturday to 12 noon. Telephone, 4154 Main.

**John L. Gray, Chief Clerk.**  
**DISTRICT ATTORNEY.**  
66 Court st., 9 a. m. to 5.30 p. m.; Saturday, to 1 p. m. Telephone, 2954 Main.

**Harry E. Lewis, District Attorney.**  
**COMMISSIONER OF JUDICIAL AFFAIRS.**  
381 Fulton st. Telephone, 330-331 Main.

**Jacob Brenner, Commissioner.**  
**PUBLIC ADMINISTRATOR.**  
44 Court st. Telephone, 2840 Main.

**Frank V. Kelly, Public Administrator.**  
**COMMISSIONER OF RECORDS.**  
Hall of Records, Telephone, 6988 Main.

**Edmund O'Connor, Commissioner.**  
**REGISTER.**  
Hall of Records, Telephone, 2830 Main.

**Edward T. O'Loughlin, Register.**  
**SHERIFF.**  
50 Court st. Telephone, 6845 Main.

**Edward Riegelmann, Sheriff.**

**DEPARTMENT OF STREET CLEANING.**  
Municipal Building, 12th floor. Telephone, 4240 Worth.

**TENEMENT HOUSE DEPARTMENT.**  
Manhattan and Richmond office, Municipal Building, 19th floor. Telephone, 1526 Worth.

**Brooklyn and Queens office, 503 Fulton st., Brooklyn. Telephone, 3823 Main.**  
Bronx office, 391 E. 149th st. Telephone, 7107 Melrose.

**BOARD OF WATER SUPPLY.**  
Municipal Building, 22nd floor. Telephone, 3150 Worth.

**Charles Strauss, President.**  
**George Featherstone, Secretary.**  
**DEPARTMENT OF WATER SUPPLY, GAS AND ELECTRICITY.**  
Municipal Building, 23d, 24th and 25th floors.

**Telephones: Manhattan, 4320 Worth; Brooklyn, 3980 Main; Queens, 3441 Hunters Point; Richmond, 840 Tompkinsville; Bronx, 3400 Tremont.**

**Brooklyn, 50 Court st. Bronx, Tremont and Arthur aves. Queens, Municipal Building, L. I. City. Richmond, Municipal Building, St. George. William Williams, Commissioner.**

**BOROUGH OFFICES.**  
**BOROUGH OF THE BRONX.**  
President's office, 3d ave. and 177th st. Telephone, 2680 Tremont.

**Douglas Mathewson, President.**  
**BOROUGH OF BROOKLYN.**  
President's office, 2d floor, Borough Hall.

**Commissioner of Public Works, 2d floor, Borough Hall.**  
Assistant Commissioner of Public Works, 2d floor, Borough Hall.

**Bureau of Highways, 5th and 12th floors, 50 Court st.**  
Bureau of Public Buildings and offices, 10th floor, 50 Court st.

**Bureau of Sewers, 10th floor, 215 Montague st.**  
Bureau of Buildings, 4th floor, Borough Hall.  
Topographical Bureau, 209 Montague st.  
Bureau of Substructures, 11th floor, 50 Court st.

**Telephone, 3960 Main.**  
Lewis H. Staples, President.  
**BOROUGH OF MANHATTAN.**  
President's office, 20th floor, Municipal Building.

**Commissioner of Public Works, 21st floor, Municipal Building.**  
Assistant Commissioner of Public Works, 21st floor, Municipal Building.

**Bureau of Highways, 21st floor, Municipal Building.**  
Bureau of Public Buildings and offices, 20th floor, Municipal Building.

**Bureau of Sewers, 21st floor, Municipal Building.**  
Bureau of Buildings, 20th floor, Municipal Building.

**Telephone, 4227 Worth.**  
Marcus M. Marks, President.  
**BOROUGH OF QUEENS.**  
President's Office, Borough Hall, L. I. City. Telephone, 5400 Hunters Point.

**Bureau of Public Buildings and Offices, Town Hall, Flushing, L. I. Telephone, 1740 Flushing.**  
Maurice E. Connelly, President.

**BOROUGH OF RICHMOND.**  
President's office, New Brighton. Telephone, 1000 Tompkinsville.

**Calvin D. Van Name, President.**  
**CORONERS.**  
Manhattan, Municipal Building, 2nd floor. Open at all hours of the day and night. Telephone, 3711 Worth.

**Bronx—Arthur and Tremont aves. Telephone, 1250 Tremont.**  
8 a. m. to midnight, every day.  
Brooklyn, 236 Duffield st. Telephone, 4004 Main. Open at all hours of the day and night.

**Queens, Town Hall, Jamaica, 9 a. m. to 10 p. m.; Sundays and holidays, 9 a. m. to 12 noon.**  
Richmond, 175 Second st., New Brighton. Open at all hours of the day and night.

**COUNTY OFFICES.**  
Unless otherwise stated, the County offices are open for business from 9 a. m. to 4 p. m.; Saturday, 9 a. m. to 12 noon.

**NEW YORK COUNTY.**  
**COUNTY CLERK.**  
County Court House, Telephone, 5388 Cortlandt.

**9 a. m. to 2 p. m., during July and August.**  
Wm. F. Schneider, County Clerk.  
**DISTRICT ATTORNEY.**  
Criminal Courts Building, 9 a. m. to 5.15 p. m.; Saturdays, to 12 noon. Telephone, 2304 Franklin.

**Edward Swann, District Attorney.**  
**COMMISSIONER OF JUDICIAL AFFAIRS.**  
280 Broadway. Telephone, 241 Worth.

**Frederick O'Byrne, Commissioner.**  
**PUBLIC ADMINISTRATOR.**  
119 Nassau st. Telephone, 6376 Cortlandt.

**William M. Hoes, Public Administrator.**  
**COMMISSIONER OF RECORDS.**  
Hall of Records, Telephone, 3900 Worth.

**Charles K. Lexow, Commissioner.**  
**REGISTER.**  
Hall of Records, Telephone, 3900 Worth.

**9 a. m. to 2 p. m. during July and August.**  
John J. Hopper, Register.  
**SHERIFF.**  
51 Chambers st. Telephone, 4300 Worth.

**New York County Jail, 70 Ludlow st.**  
Alfred E. Smith, Sheriff.  
**SUBROGATES.**  
Hall of Records, Telephone, 3900 Worth.

**John P. Cohalan; Robert Ludlow Fowler, Surrogates.**  
William Ray De Lano, Chief Clerk.  
John F. Curry, Commissioner of Records.

**SUBROGATE.**  
Hall of Records, Court opens at 10 a. m. Telephone, 3954 Main.

**Herbert T. Ketcham, Surrogate.**  
John H. McCooney, Chief Clerk.

**BRONX COUNTY.**  
**COUNTY CLERK.**  
Civil Records—161st st. and 3d ave. Telephone, 9266 Melrose.

**Criminal Branch, 1918 Arthur ave.**  
James Vincent Ganly, County Clerk.  
**COUNTY JUDGE.**  
Bergen Building Annex, Tremont and Arthur aves. Telephone, 3205 Tremont.

**Louis D. Gibbs, County Judge.**  
**DISTRICT ATTORNEY.**  
Tremont and Arthur aves. Telephone, 1100 Tremont.

**Francis Martin, District Attorney.**  
**COMMISSIONER OF JUDICIAL AFFAIRS.**  
1932 Arthur ave. Telephone, 3700 Tremont.

**John A. Mason, Commissioner.**  
**PUBLIC ADMINISTRATOR.**  
2808 Third ave. Telephone, 9816 Melrose, 9 a. m. to 5 p. m.; Saturday to 12 noon.

**E. J. L. Hammer, Public Administrator.**  
**REGISTER.**  
1932 Arthur ave. Telephone, 6694 Tremont.

**Edward Polak, Register.**  
**SHERIFF.**  
1932 Arthur ave. Telephone, 6600 Tremont.

**James F. O'Brien, Sheriff.**  
**SUBROGATE.**  
Bergen Building Annex, 1918 Arthur ave.

**George M. S. Schulz, Surrogate.**  
**QUEENS COUNTY.**  
**COUNTY CLERK.**  
364 Fulton st., Jamaica. Telephone, 2608 Jamaica.

**Alexander Dujat, County Clerk.**  
**COUNTY COURT.**  
County Court House, L. I. City. Telephone, 596 Hunters Point.

**Court opens at 10 a. m. Trial Term begins first Monday of each month, except July, August and September, and on Friday of each week.**  
Clerk's office opens 9 a. m. to 5 p. m.; Saturdays to 12.30 p. m. Telephone, 551 Jamaica.

**County Judge's office always open at 336 Fulton st., Jamaica. Telephone, 551 Jamaica.**  
Burt Jay Humphrey, County Judge.

**DISTRICT ATTORNEY.**  
County Court House, L. I. City. Telephone, 3871 Hunters Point.

**9 a. m. to 5 p. m.; Saturday, to 12 noon.**  
District Attorney.  
Dennis O'Leary.

**COMMISSIONER OF JUDICIAL AFFAIRS.**  
County Court House, L. I. City. Telephone, 963 Hunters Point.

**Thorndyke C. McKenne, Commissioner.**  
**PUBLIC ADMINISTRATOR.**  
302 Fulton st., Jamaica. Telephone, 223 Jamaica.

**Randolph White, Public Administrator.**  
**SHERIFF.**  
County Court House, L. I. City. Telephone, 3766 Hunters Point.

**Paul Stier, Sheriff.**  
**SUBROGATE.**  
364 Fulton st., Jamaica. Telephone, 397 Jamaica.

**Daniel Noble, Surrogate.**  
**RICHMOND COUNTY.**  
**COUNTY CLERK.**  
County Office Building, Richmond. Telephone, 28 New Dorp.

**C. Livingston Bostwick, Clerk.**  
**COUNTY JUDGE AND SUBROGATE.**  
Trial Terms, with Grand and Trial Jury, second Monday of March, first Monday of October.

**Trial Terms, with Trial Jury only, first Monday of May, first Monday of December.**  
Special Terms, without Jury—Wednesday of each week, except the last week of July, the month of August and the first week of September.

**Surrogate's Court.**  
Monday and Tuesday of each week at the Borough Hall, St. George, and on Wednesday at the Surrogate's Court at Richmond, except during the session of the County Court. There will be no Surrogate's Court during the month of August.

**Surrogate's Court and Office, Richmond.**  
Surrogate's Chambers, Borough Hall, St. George.  
J. Harry Tiernan, County Judge and Surrogate.

**DISTRICT ATTORNEY.**  
Borough Hall, St. George. Telephone, 50 Tompkinsville, 9 a. m. to 5 p. m.; Saturday, to 12 noon.

**Albert C. Fach, District Attorney.**  
**COMMISSIONER OF JUDICIAL AFFAIRS.**  
Village Hall, Stapleton. Telephone, 81 Tompkinsville.

**Edward I. Miller, Commissioner.**  
**PUBLIC ADMINISTRATOR.**  
Port Richmond. Telephone, 704 West Brighton.

**William T. Holt, Public Administrator.**  
**COUNTY CLERK.**  
County Court House, Richmond. Telephone, 120 New Dorp.

**Spire Pitou, Jr., Sheriff.**  
**THE COURTS.**  
**CITY COURT OF THE CITY OF NEW YORK.**  
City Hall Park. Special Term Chambers held from 10 a. m. to 4 p. m. Clerk's office open from 9 a. m. to 4 p. m. Telephone, 122 Cortlandt.

**Thomas F. Smith, Clerk.**  
**CITY MAGISTRATE'S COURTS.**  
Boroughs of Manhattan and Bronx.

**William McAdoo, Chief City Magistrate.**  
300 Mulberry st. Telephone, 6213 Spring.

**Municipal Term—Room 500, Municipal Building, Manhattan.**

**First District—Criminal Courts Building.**

**Second District—125 Sixth ave.**

**Third District—2d ave. and 1st st.**

**Fourth District—151 E. 57th st.**

**Fifth District—121st st. and Sylvan pl.**

**Sixth District—162d st. and Washington ave.**

**Seventh District—314 W. 54th st.**

**Eighth District—1014 E. 181st st., Bronx.**

**Ninth District (Night Court for Females)—125 Sixth ave.**

**Tenth District (Night Court for Males)—151 E. 57th st.**

**Eleventh District (Domestic Relations)—151 E. 57th st.**

**Twelfth District—1130 St. Nicholas ave.**

**Thirteenth District (Domestic Relations)—1014 E. 181st st., Bronx.**

**Office of the Chief Probation Officer, 300 Mulberry st. Telephone, 8713 Spring.**

**Borough of Brooklyn.**

**Office of Deputy Chief Clerk, Wm. F. Delaney, 44 Court st., Telephone, 7411 Main.**

**First District—Court and Butler sts.**

**Second District—261 Bedford ave.**

**Sixth District—495 Gates ave.**

**Seventh District—31 Snider ave., Flatbush.**

**Eighth District—W. 8th st., Coney Island.**

**Ninth District—5th ave. and 29th st.**

**Tenth District—133 New Jersey ave.**

**Domestic Relations—Myrtle and Vanderbilt aves.**

**Borough of Queens.**

**First District—St. Mary's Lyceum, L. I. City.**

**Second District—Town Hall, Flushing.**

**Third District—Central ave., Far Rockaway.**  
**Fourth District—Town Hall, Jamaica.**  
**Fifth District—Borough of Richmond.**

**First District—Lafayette ave., New Brighton.**  
**Second District—Village Hall, Stapleton.**  
All courts open daily from 9 a. m. to 4 p. m., except on Saturdays, Sundays and legal holidays, when only morning sessions are held.

**COURT OF GENERAL SESSIONS.**  
Criminal Court Buildings. Court opens at 10.30 a. m. Clerk's office open from 9 a. m. to 4 p. m., and on Saturdays until 12 noon.

**Edward R. Carroll, Clerk.**  
**MUNICIPAL COURTS.**  
The Clerks' offices are open from 9 a. m. to 4 p. m.; Saturday, to 12 noon.

**Board of Justices—James J. Devlin, Secretary.**  
264 Madison st., Manhattan. Telephone, 2596 Orchard.

**Borough of Manhattan.**  
First District—146 Grand st. Telephone, 9611 Spring. Additional part is held at the southwest corner of 6th ave. and 10th st. Telephone, 2513 Chelsea.

**Second District—264-266 Madison st. Telephone, 4300 Orchard.**  
Third District—314 W. 54th st. Telephone, 5450 Columbus.

**Fourth District—207 E. 32d st. Telephone, 4358 Murray Hill.**  
Fifth District—2565 Broadway. Telephone, 4006 Riverside.

**Sixth District—155 E. 88th st. Telephone, 4343 Lenox.**  
Seventh District—70 Manhattan st. Telephone, 6334 Morningside.

**Eighth District—121st st. and Sylvan pl. Telephone, 3950 Harlem.**  
Ninth District—Madison ave. and 59th st. Telephone, 3873 Plaza.

**Borough of The Bronx.**  
First District—Town Hall, 1400 Williamsbridge rd., Westchester. Telephone, 457 Westchester.

**Second District—Washington ave. and 162d st. Telephone, 3042 Melrose.**  
**Borough of Brooklyn.**  
First District—State and Court sts. Telephone, 7091 Main.

**Second District—495 Gates ave. Telephone, 504 Bedford.**  
Third District—6 Lee ave. Telephone, 556 Williamsburg.

**Fourth District—14 Howard ave. Telephone, 4323 Bushwick.**  
Fifth District—5220 Third ave. Telephone, 3907 Sunset.

**Sixth District—236 Duffield st. Telephone, 6166 Main.**  
Seventh District—31 Pennsylvania ave. Telephone, 904 East New York.

**Borough of Queens.**  
First District, 115 Fifth st., L. I. City. Telephone, 1420 Hunters Point.

**Second District—Broadway and Court st., Elmhurst. Telephone, 87 Newtown.**  
Third District—1908 Myrtle ave., Glendale. Telephone, 2352 Bushwick.

**Fourth District—Town Hall, Jamaica. Telephone, 1654 Jamaica.**  
**Borough of Richmond.**  
First District—Lafayette ave. and 2d st., New Brighton. Telephone, 503 Tompkinsville.

**Second District—Village Hall, Stapleton. Telephone, 313 Tompkinsville.**  
**COURT OF SPECIAL SESSIONS.**  
Court opens at 10 a. m.

**Part I, Criminal Court Building, Manhattan. Telephone, 3983 Franklin.**  
Part II, 171 Atlantic ave., Brooklyn. Telephone, 4280 Main.

**Part III, Town Hall, Jamaica. Held on Tuesday of each week. Telephone, 2620 Jamaica.**  
Part IV, Borough Hall, St. George. Held on Wednesday of each week. Telephone, 324 Tompkinsville.

**Part V, Bergen Building, Tremont and Arthur aves., Bronx. Held on Thursday of each week. Telephone, 6056 Tremont.**  
Frank W. Smith, Chief Clerk.

**CHILDREN'S COURT.**  
Adolphus Ragan, Chief Clerk, 137 E. 22nd st. Telephone, 3611 Gramercy.

**Bernard J. Fagan, Acting Chief Probation Officer, 137 E. 22nd st. Telephone, 3611 Gramercy.**  
Parts I and II, (Manhattan), 137 E. 22nd st. Telephone, 3611 Gramercy.

**Dennis A. Lambert, Clerk.**  
Part III, (Brooklyn), 102 Court st. Telephone, 8611 Main.



## POLICE DEPARTMENT.

## Proposals.

SEALED BIDS OR ESTIMATES WILL BE received by the Police Commissioner at the Bookkeeper's Office, Headquarters of the Police Department, 240 Centre st., until 10 a. m. on

FRIDAY, JUNE 16, 1916.

FOR FURNISHING ALL THE LABOR AND FURNISHING AND ERECTING ALL THE MATERIALS REQUIRED IN MAKING AND COMPLETING REPAIRS AT THE TENTH INSPECTION DISTRICT OFFICE IN THE BOROUGH OF BROOKLYN.

The time allowed for the performance of the contract is thirty (30) calendar days.

The amount of security for the performance of the contract shall be thirty (30) per cent. of the total amount for which the contract is awarded.

The bidder will state the price for which he will do all the work and provide, furnish and deliver all the labor and materials mentioned and described in said contract and specifications.

The bids will be compared and award made to the lowest bidder.

No bid will be considered unless it is accompanied by a deposit which shall be in an amount not less than one and one-half (1½) per cent. of the total amount of the bid.

For particulars as to the nature and extent of the work required or of the materials to be furnished, bidders are referred to the specifications and to the plans on file in the office of the Bureau of Repairs and Supplies, Headquarters of the Police Department, 240 Centre st., Manhattan.

Bidders are requested to make their bids or estimates upon the blank form prepared by the Commissioner, a copy of which, with the proper envelope in which to inclose the bid, together with a copy of the contract, including the specifications, can be obtained upon application therefor at the office of the Bureau of Repairs and Supplies, Headquarters of the Police Department, 240 Centre st., Manhattan.

A. WOODS, Police Commissioner.

Dated June 3, 1916. J5,16  
See General Instructions to Bidders on last page, last column, of the "City Record."

## DEPARTMENT OF FINANCE.

## Sales of Tax Liens.

Notice of Sale of Tax Liens of the City of New York, for Unpaid Taxes, Water Rents and Assessments for Local Improvements Upon Lands and Tenements Within That Part of the City of New York Now Known and Described as the Borough of Queens. Affecting Property in Ward 5 of Said Borough, as Shown on the Tax Map of Said City for Said Borough of Queens.

THE CITY OF NEW YORK, DEPARTMENT OF FINANCE, BUREAU FOR THE COLLECTION OF ASSESSMENTS AND ARREARS OF TAXES AND ASSESSMENTS, MUNICIPAL BUILDING, BOROUGH OF MANHATTAN, CITY OF NEW YORK.

Under the direction of Hon. William A. Prendergast, Comptroller of the City of New York, I, Daniel Moynahan, Collector of Assessments and Arrears, hereby give public notice, pursuant to the provisions of Chapter 17, Title 5 of the Greater New York Charter:

That the respective owners of the lands and tenements in the Borough of Queens, in the City of New York, as said lands and tenements are shown within the Fifth Ward of said Borough, upon the Tax Map of said City for said Borough, on which any taxes or any assessment for local improvements have been imposed and become a lien and have remained unpaid for three years since the same were due and payable, or on which any water rent has been imposed and become a lien and has remained due and unpaid for four years since the same was due and payable, are required to pay the amount of said taxes, assessments and water rents, together with all unpaid taxes, water rents and assessments affecting such lands and tenements which became a lien and were due and payable prior to March eleventh, nineteen hundred and sixteen (the taxes, water rents and assessments for local improvements required to be paid, thus comprising all unpaid taxes and water rents affecting said properties contained in assessment rolls down to and including the assessment roll of the City of New York for the year nineteen hundred and fifteen, and all assessments for local improvements affecting said properties confirmed and entered up to March first, nineteen hundred and sixteen, inclusive) with all penalties thereon remaining unpaid, together with the interest thereon at the rate provided by law from the time the same became liens so as to be due and payable to the date of payment and the charges of this notice and advertisement to the Collector of Assessments and Arrears, at his office in the Municipal Building, Court House Square, Anable Avenue, Long Island City, Borough of Queens, City of New York.

AND NOTICE IS HEREBY GIVEN that if default be made in such payment the lien of the City of New York upon any of said lands and tenements for any tax, assessment or water rent which became a lien so as to be due and payable before March eleventh, nineteen hundred and sixteen, will be sold at Public Auction in the Arrears Office, Third Floor, Municipal Building, Court House Square, Long Island City, Borough of Queens, in the City of New York, on

at ten o'clock in the forenoon of that day for the lowest rate of interest, not exceeding twelve per centum per annum, at which any person or persons shall offer to take the same in consideration of advancing the said taxes, water rents and assessments and penalties, as the case may be, and interest thereon as aforesaid to the time of sale, the charges of notice and advertisement and all other costs and charges accrued thereon; and that such sale will be continued from time to time until all said liens for taxes, water rents and assessments for local improvements so advertised for sale affecting such lands and tenements shall be sold.

The transfer of tax lien to be executed and delivered to the purchaser thereof pursuant to the terms of said sale shall be subject to the lien for and the right of the City of New York to collect and receive all taxes, water rents and assessments for local improvements and penalties and interest thereon which accrued and became a lien, or which shall accrue and become a lien upon said premises so as to be due and payable on and after the date stated in the first advertisement of said sale as stated herein, namely, the eleventh day of March, nineteen hundred and sixteen (i. e., the lien for and right of the City of New York to collect and receive all taxes and water rents included in the assessment rolls of the City of New York for the years subsequent to nineteen hundred and fifteen, and assessments for local improvements entered subsequent to March first, nineteen hundred and sixteen).

NOTICE IS HEREBY FURTHER GIVEN that a particular and detailed statement of the property affected showing section, volume or ward, block and lot number thereof as the same may be on the Tax Map of the City of New York for the Borough of Queens and the tax liens thereon which are to be sold, is published in a pamphlet and that copies thereof are deposited in the offices of the Collector of Assessments and Arrears in the Boroughs of Queens and Manhattan and will be delivered to any person applying for the same.

Dated, New York, May 15, 1916.

DANIEL MOYNAHAN, Collector of Assessments and Arrears of the City of New York.

This notice applies to arrears as of March 11, 1916. m15,22,29,j5,12,19,26,jy3,10,17,24,31,a7,14,21

## Notice of Continuation of The Bronx Tax Sale.

THE SALE OF THE LIENS FOR UNPAID SPECIAL FRANCHISE TAXES AND REAL ESTATE OF CORPORATION TAXES for the Borough of The Bronx, as to liens remaining unsold at the termination of sale of Aug. 9, Nov. 1, 1915, Feb. 7, March 20 and May 22, 1916, has been continued to

MONDAY, JUNE 26, 1916,

at 2 p. m., pursuant to Section 1028 of the Greater New York Charter, and will be continued at that time on the 4th floor of the Bergen Building, corner of Arthur and Tremont ayes, Borough of the Bronx, City of New York.

DANIEL MOYNAHAN, Collector of Assessments and Arrears. j3,5,12,19,26

## Confirmation of Assessments.

## Notices to Property Owners.

IN PURSUANCE OF SECTION 1018 OF THE Greater New York Charter, the Comptroller of the City of New York hereby gives public notice to all persons, owners of property, affected by the following assessment for LOCAL IMPROVEMENTS IN THE BOROUGH OF BROOKLYN:

## SECTION 22.

E. 12TH ST.—REGULATING, GRADING, CURBING AND FLAGGING Avenue U to Gravesend rd. Area of assessment affects blocks 7343, 7344, 7371, 7372, 7394, 7395, 7396, 7412 and 7413.

—The above assessment was confirmed by the Board of Assessors on May 31, 1916, and entered May 31, 1916, in the Record of Titles of Assessments kept in the Bureau for the Collection of Assessments and Arrears of Taxes and Assessments and of Water Rents, and unless the amount assessed for benefit on any person or property shall be paid on or before July 31, 1916, which is sixty days after the date of said entry of the assessment, interest will be collected thereon at the rate of seven per centum per annum, to be calculated from ten days after the date of entry to the date of payment, as provided by Sections 159 and 1019 of the Greater New York Charter.

## Owners Wanted for Unclaimed Property.

OWNERS WANTED BY THE PROPERTY Clerk of the Police Department of The City of New York, 72 Poplar st., Brooklyn, for the following property, now in custody, without claimants: Boats, rope, iron, lead, male and female clothing, boots, shoes, wine, blankets, diamonds, canned goods, liquors, etc.; also small amount of money taken from prisoners and found by Patrolmen of this Department.

ARTHUR WOODS, Police Commissioner.

OWNERS WANTED BY THE PROPERTY Clerk of the Police Department of The City of New York, 240 Centre st., Manhattan, for the following property now in custody without claimants: Automobiles, baby carriages, bags, bicycles, boats, cameras, clothing, furniture, jewelry, junk, machinery, merchandise, metals, optical goods, silverware, tools, trunks, typewriters, umbrellas, etc.; also sums of money feloniously obtained by prisoners, or found abandoned by Patrolmen of this Department.

ARTHUR WOODS, Police Commissioner.

## BOARD MEETINGS.

## Board of Aldermen.

The Board of Aldermen meets in the Aldermanic Chamber, City Hall, every Tuesday, at 1.30 p. m.

P. J. SCULLY, City Clerk and Clerk to the Board of Aldermen.

## Board of Estimate and Apportionment.

The Board of Estimate and Apportionment meets in the Old Council Chamber, Room 16, City Hall, Fridays at 10.30 a. m.

JOSEPH HAAG, Secretary.

## Commissioners of Sinking Fund.

The Commissioners of the Sinking Fund meet in the Meeting Room (Room 16), City Hall, on Thursdays, at 11 a. m., at call of the Mayor.

JOHN KORB, Jr., Secretary.

## Board of Revision of Assessments.

The Board of Revision of Assessments meets in the Meeting Room (Room 16), City Hall, upon notice of the Secretary.

JOHN KORB, Jr., Secretary.

## Board of City Record.

The Board of City Record meets in the City Hall at call of the Mayor.

DAVID FERGUSON, Supervisor, Secretary.

IN PURSUANCE OF SECTION 986 OF THE Greater New York Charter, the Comptroller of the City of New York hereby gives public notice of the confirmation by the Supreme Court and the entering in the Bureau for the Collection of Assessments and Arrears of assessment for OPENING AND ACQUIRING TITLE to the following named avenue in the BOROUGH OF BROOKLYN:

## SECTION 12.

BELMONT AVE.—OPENING, from Powell st. to Junius st. and from Alabama ave. to Pennsylvania ave. Confirmed May 6, 1916; entered May 29, 1916. Area of assessment includes all those lands, tenements and hereditaments and premises situate and being in the Borough of Brooklyn, in The City of New York, which, taken together, are bounded and described as follows, viz.:

1. Bounded on the north by a line midway between Pitkin ave. and Belmont ave.; on the east by a line midway between Junius st. and Van Sinderen ave.; on the south by a line midway between Belmont ave. and Sutter ave., and on the west by a line midway between Sackman st. and Powell st.

2. Bounded on the north by a line midway between Pitkin ave. and Belmont ave.; on the east by a line midway between Pennsylvania ave. and New Jersey ave.; on the south by a line midway between Belmont ave. and Sutter ave., and on the west by a line midway between William st. and Alabama ave.

The above entitled assessment was entered on the day hereinafter given in the Record of Titles of Assessments, kept in the Bureau for the Collection of Assessments and Arrears of Taxes and Assessments and of Water Rents, and unless the amount assessed for benefit on any person or property shall be paid on or before July 28, 1916, which is sixty days after the date of said entry of the assessment, interest will be collected thereon at the rate of seven per centum per annum, to be calculated from ten days after the date of said entry to the date of payment, as provided by Sections 159 and 987 of the Greater New York Charter.

The above assessment is payable to the Collector of Assessments and Arrears at his office in the Offerman Building, 503 Fulton st., Brooklyn, between the hours of 9 a. m. and 2 p. m. and on Saturdays from 9 a. m. to 12 noon.

WILLIAM A. PRENDERGAST, Comptroller. Dated, New York, May 29, 1916. j1,12

IN PURSUANCE OF SECTION 986 OF THE Greater New York Charter, the Comptroller of the City of New York hereby gives public notice of the confirmation by the Supreme Court and the entering in the Bureau for the Collection of Assessments and Arrears of assessment for OPENING AND ACQUIRING TITLE to the following named avenue in the BOROUGH OF BROOKLYN:

## SECTIONS 15 and 16.

NEWKIRK AVE.—OPENING, from Nostrand ave. to Brooklyn ave. Confirmed April 23, 1914, and May 1, 1916. Entered May 24, 1916. Area of assessment includes all those lands, tenements and hereditaments and premises situate and being in the Borough of Brooklyn, in the City of New York, which, taken together, are bounded and described as follows, viz.:

Bounded on the north by a line midway between Avenue D and Newkirk Ave., and by the prolongation of the said line; on the east by a line midway between Brooklyn ave. and E. 37th st.; on the south by a line midway between Newkirk ave. and Foster ave., and by the prolongation of the said line; and on the west by a line midway between E. 28th st. and E. 29th st.

—The above entitled assessment was entered on the day hereinafter given in the Record of Titles of Assessments, kept in the Bureau for the Collection of Assessments and Arrears of Taxes and Assessments and of Water Rents, and unless the amount assessed for benefit on any person or property shall be paid on or before July 24, 1916, which is sixty days after the date of said entry of the assessment, interest will be collected thereon at the rate of seven per centum per annum, to be calculated from ten days after the date of said entry to the date of payment, as provided by Sections 159 and 987 of the Greater New York Charter.

The above assessment is payable to the Collector of Assessments and Arrears at his office in the Offerman Building, 503 Fulton St., Brooklyn, between the hours of 9 a. m. and 2 p. m. and on Saturdays from 9 a. m. to 12 noon.

WILLIAM A. PRENDERGAST, Comptroller. Dated, New York, May 24, 1916. m27,j8

IN PURSUANCE OF SECTION 1018 OF THE Greater New York Charter, the Comptroller of the City of New York hereby gives public notice to all persons, owners of property affected by the following assessments for LOCAL IMPROVEMENTS IN THE BOROUGH OF THE BRONX:

## SECTION 12.

W. 236TH ST.—SEWER between Broadway and the westerly line of the right of way of the New York and Putnam Railroad. Area of assessment affects blocks 3258, 3269 and 3270.

## SECTION 15.

MULINER AVE.—REGULATING, GRADING, SETTING CURBSTONES, FLAGGING SIDEWALKS, LAYING CROSSWALKS, BUILDING APPROACHES AND ERECTING FENCES from Morris Park Ave. to Bear Swamp rd. Area of assessment affects blocks 4055, 4056, 4263, 4264, 4294, 4295, 4297, 4298, 4323 and 4324.

—The above assessments were confirmed by the Board of Assessors May 23, 1916, and entered May 23, 1916, in the Record of Titles of Assessments kept in the Bureau for the Collection of Assessments and Arrears of Taxes and Assessments and of Water Rents, and unless the amount assessed for benefit on any person or property shall be paid on or before July 22, 1916, which is sixty days after the date of said entry of the assessments, interest will be collected thereon at the rate of seven per centum per annum, to be calculated from ten days after the date of said entry to the date of payment, as provided by Sections 159 and 1019 of the Greater New York Charter.

The above assessments are payable to the Collector of Assessments and Arrears at his office in the Bergen Building, 4th floor, southeast corner of Arthur and Tremont ayes, Borough of The Bronx, between the hours of 9 a. m. and 2 p. m., and on Saturdays from 9 a. m. to 12 noon.

WILLIAM A. PRENDERGAST, Comptroller. Dated, New York, May 23, 1916. m27,j8

IN PURSUANCE OF SECTION 1018 OF THE Greater New York Charter, the Comptroller of the City of New York hereby gives public notice to all persons, owners of property, affected by the following assessment for LOCAL IMPROVEMENTS IN THE BOROUGH OF BROOKLYN:

## SECTION 12.

NEWPORT ST.—REGULATING, GRADING, CURBING AND FLAGGING from Snediker ave. to Alabama ave. Area of assessment affects blocks 3834, 3835, 3836, 3851, 3852 and 3853.

—The above assessment was confirmed by the Board of Assessors on May 23, 1916, and entered May 23, 1916, in the records of Titles of Assessments kept in the Bureau for the Collection of Assessments and Arrears of Taxes and Assessments and of Water Rents, and unless the amount assessed for benefit on any person or property shall be paid on or before July 22, 1916, which is sixty days after the date of said entry of the assessment, interest will be collected thereon at the rate of seven per centum per annum, to be calculated from ten days after the date of said entry to the date of payment, as provided by Sections 159 and 1019 of the Greater New York Charter.

The above assessment is payable to the Collector of Assessments and Arrears at his office in the Bergen Building, 4th floor, southeast corner of Arthur and Tremont ayes, Borough of The Bronx, between the hours of 9 a. m. and 2 p. m., and on Saturdays from 9 a. m. to 12 noon.

WILLIAM A. PRENDERGAST, Comptroller. Dated, New York, May 31, 1916. j2,13

lected thereon at the rate of seven per centum per annum, to be calculated from ten days after the date of said entry to the date of payment, as provided by Sections 159 and 1019 of the Greater New York Charter.

The above assessment is payable to the Collector of Assessments and Arrears at his office in the Offerman Building, 503 Fulton St., Brooklyn, between the hours of 9 a. m. and 2 p. m. and on Saturdays from 9 a. m. to 12 m. noon.

WILLIAM A. PRENDERGAST, Comptroller. Dated, New York, May 23, 1916. m27,j8

IN PURSUANCE OF SECTION 1018 OF THE Greater New York Charter, the Comptroller of the City of New York hereby gives public notice to all persons, owners of property, affected by the following assessments for LOCAL IMPROVEMENTS IN THE BOROUGH OF QUEENS:

## FIRST WARD.

HANCOCK ST.—REGULATING, GRADING, CURBING AND FLAGGING from Paynter ave. to Freeman ave. Area of assessment affects blocks 147 and 148.

SEWERS IN HANCOCK ST. from Crown north of Pierce ave. to Vernon ave.; IN GRAHAM AVE. from Hancock st. to the Boulevard, and in SANFORD ST. from Hancock st. to the Boulevard. Area of assessment affects blocks 2, 3, 7, 8, 14 and 15.

## SECOND WARD.

DECATUR ST.—REGULATING, GRADING, CURBING, LAYING SIDEWALKS AND CROSSWALKS from Brooklyn Borough Line to Cypress ave. Area of assessment affects blocks 2826, 2829, 2830, 2833, 2849, 2850 and 2829.

DITMARS AVE.—REGULATING, GRADING, CURBING, LAYING SIDEWALKS AND CROSSWALKS from Astoria ave. to Frigate st. Area of assessment affects blocks 299, 300, 301, 303, 307 to 314, inclusive; 334 to 344, inclusive; 355, 356, 359 to 367, inclusive; 374 to 383, inclusive, and 394.

BERRY AVE.—REGULATING, GRADING, CURBING, LAYING SIDEWALKS AND CROSSWALKS from Mueller st. (Fiske) to Broad st. Area of assessment affects blocks 1517, 2154, 2155, 2158, 2159, 2161, 2162, 2167, 2168, 2178 and 2179.

—that the above assessment was confirmed by the Board of Assessors on May 23, 1916, and entered May 23, 1916, in the Record of Titles of Assessments kept in the Bureau for the Collection of Assessments and Arrears of Taxes and Assessments and of Water Rents, and unless the amount assessed for benefit on any person or property shall be paid on or before July 22, 1916, which is sixty days after the date of said entry of the assessments, interest will be collected thereon at the rate of seven per centum per annum, to be calculated from ten days after the date of said entry to the date of payment, as provided by Sections 159 and 1019 of the Greater New York Charter.

The above assessment is payable to the Collector of Assessments and Arrears at his office in the Municipal Building, Court House Square, L. I. City, Borough of Queens, between the hours of 9 a. m. and 2 p. m., and on Saturdays from 9 a. m. to 12 noon.

WILLIAM A. PRENDERGAST, Comptroller. Dated, New York, May 23, 1916. m27,j8

IN PURSUANCE OF SECTION 986 OF THE Greater New York Charter, the Comptroller of the City of New York hereby gives public notice of the confirmation by the Supreme Court and the entering in the Bureau for the Collection of Assessments and Arrears of assessment for OPENING AND ACQUIRING TITLE to the following named street in the BOROUGH OF QUEENS:

## FIRST WARD.

YOUNG ST.—OPENING from Review ave. to Hunters Point ave. Confirmed May 2, 1916. Entered May 23, 1916. Area of assessment includes all those lands, tenements and hereditaments and premises situate and being in the Borough of Queens, in The City of New York, which, taken together, are bounded and described as follows, viz.:

Beginning at a point on the southwesterly line of Hunters Point ave. where it is intersected by a line midway between Young st. and Pearsall st., and running thence westwardly along the said line midway between Young st. and Pearsall st. to the intersection with a line distant 100 feet westerly from and parallel with the westerly line of Review ave., the said distance being measured at right angles to Review ave.; thence northwardly along the said line parallel with Review ave. to the intersection with a line midway between Young st. and Gilbert st.; thence eastwardly along the said line midway between Young st. and Gilbert st. and along the prolongation of the said line to the intersection with the southwesterly line of Hunters Point ave.; thence northwardly at right angles to Hunters Point ave. to the intersection with a line distant 100 feet northwardly from and parallel with the northwesterly line of Hunters Point ave., the said distance being measured at right angles to Hunters Point ave.; thence southwardly along the said line parallel with Hunters Point ave. to the intersection with a line at right angles to Hunters Point ave. and passing through the point of beginning; thence southwardly along the said line at right angles to Hunters Point ave. to the point or place of beginning.

—The above entitled assessment was entered on the day hereinafter given in the Record of Titles of Assessments kept in the Bureau for the Collection of Assessments and Arrears of Taxes and Assessments and of Water Rents, and unless the amount assessed for benefit on any person or property shall be paid on or before July 22, 1916, which is sixty days after the date of said entry of the assessments, interest will be collected thereon at the rate of seven per centum per annum, to be calculated from ten days after the date of said entry to the date of payment, as provided by Sections 159 and 987 of the Greater New York Charter.

The above assessment is payable to the Collector of Assessments and Arrears at his office in the Municipal Building, Court House Square, L. I. City, Queens, between the hours of 9 a. m. and 2 p. m., and on Saturdays from 9 a. m. to 12 noon.

WILLIAM A. PRENDERGAST, Comptroller. Dated, New York, May 23, 1916. m27,j8

IN PURSUANCE OF SECTION 1018 OF THE Greater New York Charter, the Comptroller of the City of New York hereby gives public notice to all persons, owners of property, affected by the following assessments for LOCAL IMPROVEMENTS IN THE BOROUGH OF MANHATTAN:

## SECTION 1.

RESTORING ASPHALT PAVEMENT ON WHITEHALL ST. in front of premises No. 57. Area of assessment affects Lot 10 in Block 4.

The above assessment was certified to the Collector of Assessments and Arrears, under the provisions of Section 391 of the Greater New York Charter, and entered May 22, 1916, in the Record of Titles of Assessments, kept in the Bureau for the Collection of Assessments and Arrears of Taxes and Assessments and of Water Rents, and unless the amount assessed for benefit on any person or property shall be paid on or before July 21, 1916, which is sixty days after the date of said entry of the assessments, interest will be collected thereon at the rate of seven per centum per annum to be calculated



from ten days after the date of said entry to the date of payment, as provided by Sections 159 and 1019 of the Greater New York Charter.

The above assessment is payable to the Collector of Assessments and Arrears at his office in the Municipal Building, north side, third floor, Borough of Manhattan, between the hours of 9 a. m. and 2 p. m. and on Saturdays from 9 a. m. to 12 noon.

WILLIAM A. PRENDERGAST, Comptroller.  
Dated, New York, May 22, 1916. m25j6

#### Corporation Sales of Buildings and Appurtenances Thereto on City Real Estate by Sealed Bids.

AT THE REQUEST OF THE PRESIDENT of the Borough of The Bronx, public notice is hereby given that the Commissioners of the Sinking Fund, by virtue of the powers vested in them by law, will offer for sale by sealed bids certain encroachments standing upon property owned by The City of New York, acquired by it for street opening purposes in the

##### Borough of The Bronx.

BEING the buildings, parts of buildings, etc., standing within the lines of Damage Parcel No. 308 of the Ellis ave. proceeding, and Damage Parcel No. 129 of the Havemeyer ave. proceeding, in the Borough of The Bronx, which are more particularly described on a certain map on file in the office of the Collector of City Revenue, Department of Finance, Room 368, Municipal Building, Borough of Manhattan.

PURSUANT to a resolution of the Commissioners of the Sinking Fund, adopted at a meeting held June 1, 1916, the sale by sealed bids at the upset or minimum prices named in the description of each parcel of the above buildings and appurtenances thereto will be held by direction of the Comptroller on

##### WEDNESDAY, JUNE 21, 1916,

at 11 a. m., in lots and parcels, and in manner and form, and at upset prices as follows: PARCEL NO. 129 AND NO. 108—Part of two-story frame building on the southeast corner of Havemeyer and Ellis ayes. Cut Havemeyer ave. front 4.8 feet on north and south sides. Cut Ellis side 1.3 feet on front by 1.2 feet on rear. Upset price, \$25.

Sealed bids (blank forms of which may be obtained upon application) will be received by the Comptroller at the office of the Collector of City Revenue, Room 368, Municipal Building, Borough of Manhattan, until 11:00 a. m. on the 21st day of June, 1916, and then publicly opened for the sale for removal of the above described buildings and appurtenances thereto, and the award will be made to the highest bidder within twenty-four hours, or as soon as possible thereafter.

Each parcel must be bid for separately and will be sold in its entirety, as described in above advertisement.

Each and every bid must be accompanied by a deposit of cash or certified check in a sum equal to 25 per cent. of the amount of the bid, except that a minimum deposit of \$50 will be required with all bids, and that a deposit of \$500 will be sufficient to entitle bidders to bid on any or all of the buildings.

Deposits of unsuccessful bidders will be returned within twenty-four hours after successful bidders have paid purchase price in full and given security, and those of successful bidders may be declared forfeited to The City of New York by the Comptroller upon the failure of the successful bidder to further comply with the requirements of the terms and conditions of the sale as set forth hereinafter.

Successful bidders will be required to pay the purchase money and deposit the required security within twenty-four hours of the receipt of notification of the acceptance of their bids.

The Comptroller reserves the right to reject any and all bids and to waive any defects or informalities in any bid should it be deemed in the interest of The City of New York to do so.

All bids must state clearly (1) the number or description of the building or buildings bid for, (2) the amount of the bid, (3) the full name and address of the bidder.

All bids must be inclosed in properly sealed envelopes, marked "Proposals to be opened June 21, 1916," and must be delivered, or mailed in time for their delivery, prior to 11 a. m. of that date to the "Collector of City Revenue, Room 368, Municipal Building, New York City," from whom any further particulars regarding the buildings to be disposed of may be obtained.

**THE BUILDINGS WILL BE SOLD FOR IMMEDIATE REMOVAL ONLY, SUBJECT TO THE TERMS AND CONDITIONS PRINTED ON THE LAST PAGE OF THIS ISSUE OF THE "CITY RECORD."**

ALEXANDER BROUGH, Deputy and Acting Comptroller.

City of New York, Department of Finance, Comptroller's Office, June 1, 1916. J521

AT THE REQUEST OF THE PRESIDENT of the Borough of Queens, public notice is hereby given that the Commissioners of the Sinking Fund by virtue of the powers vested in them by law, will offer for sale by sealed bids certain encroachments standing upon property owned by The City of New York, acquired by it for street opening purposes in the

##### Borough of Queens.

BEING certain buildings, parts of buildings, etc., standing within the lines of Damage Parcel 513 and 514 of the Queens Boulevard proceeding, in the Borough of Queens, which are more particularly described on a certain map on file in the office of the Collector of City Revenue, Department of Finance, Room 368, Municipal Building, Borough of Manhattan.

PURSUANT to a resolution of the Commissioners of the Sinking Fund adopted at a meeting held June 1, 1916, the sale by sealed bids at the upset or minimum prices named in the description of each parcel, of the above described buildings and appurtenances thereto will be held by direction of the Comptroller on

##### TUESDAY, JUNE 20, 1916,

at 11 a. m., in lots and parcels, and in manner and form, and at upset prices as follows:

PARCEL NO. 513-514—Three-story frame building and sheds at the southeast corner of Queens Boulevard and Grand st., Elmhurst. Upset price, \$25.

Sealed bids (blank forms of which may be obtained upon application) will be received by the Comptroller at the office of the Collector of City Revenue, Room 368, Municipal Building, Borough of Manhattan, until 11 a. m. on the 20th day of June, 1916, and then publicly opened for the sale for removal of the above-described buildings and appurtenances thereto, and the award will be made to the highest bidder within twenty-four hours, or as soon as possible thereafter.

Each parcel must be bid for separately and will be sold in its entirety, as described in above advertisement.

Each and every bid must be accompanied by a deposit of cash or certified check in a sum equal to 25 per cent. of the amount of the bid, except that a minimum deposit of \$50 will be required with all bids, and that a deposit of \$500 will be sufficient to entitle bidders to bid on any or all of the buildings.

Deposits of unsuccessful bidders will be returned within twenty-four hours after successful bidders have paid purchase price in full and given security, and those of successful bidders may be declared forfeited to The City of New York by the Comptroller upon the failure of

the successful bidder to further comply with the requirements of the terms and conditions of the sale as set forth hereinafter.

Successful bidders will be required to pay the purchase money and deposit the required security within twenty-four hours of the receipt of notification of the acceptance of their bids.

The Comptroller reserves the right to reject any and all bids and to waive any defects or informalities in any bid should it be deemed in the interest of The City of New York to do so.

All bids must state clearly (1) the number or description of the building or buildings bid for, (2) the amount of the bid, (3) the full name and address of the bidder.

All bids must be inclosed in properly sealed envelopes, marked "Proposals to be opened June 20, 1916," and must be delivered, or mailed in time for their delivery, prior to 11 a. m. of that date to the "Collector of City Revenue, Room 368, Municipal Building, New York City," from whom any further particulars regarding the buildings to be disposed of may be obtained.

**THE BUILDINGS WILL BE SOLD FOR IMMEDIATE REMOVAL ONLY, SUBJECT TO THE TERMS AND CONDITIONS PRINTED ON THE LAST PAGE OF THIS ISSUE OF THE "CITY RECORD."**

ALEXANDER BROUGH, Deputy and Acting Comptroller.

City of New York, Department of Finance, Comptroller's Office, June 1, 1916. J520

AT THE REQUEST OF THE PRESIDENT of the Borough of The Bronx, public notice is hereby given that the Commissioners of the Sinking Fund, by virtue of the powers vested in them by law, will offer for sale by sealed bids certain encroachments standing upon property owned by The City of New York, acquired by it for street opening purposes, in the

##### Borough of The Bronx.

BEING the part of a building standing on Damage Parcel No. 2 within the lines of Blondell ave. between Ponton ave. and Westchester ave., in the Borough of The Bronx, which is more particularly described on a certain map on file in the office of the Collector of City Revenue, Department of Finance, Room 368, Municipal Building, Borough of Manhattan.

PURSUANT to a resolution of the Commissioners of the Sinking Fund, adopted at a meeting held May 18, 1916, the sale by sealed bids at the upset or minimum prices named in the description of each parcel of the above buildings and appurtenances thereto will be held by direction of the Comptroller on

##### THURSDAY, JUNE 8, 1916,

at 11 a. m., in lots and parcels, and in manner and form, and at upset prices as follows:

PARCEL NO. 2: Part of one-story frame barn on the west side of Blondell ave., 45 feet north of Westchester ave. Cut 9.5 feet on north side by 11.2 feet on south side. Upset price, \$10.

Sealed bids (blank forms of which may be obtained upon application) will be received by the Comptroller at the office of the Collector of City Revenue, Room 368, Municipal Building, Borough of Manhattan, until 11 a. m. on the 8th day of June, 1916, and then publicly opened for the sale for removal of the above-described buildings and appurtenances thereto, and the award will be made to the highest bidder within twenty-four hours, or as soon as possible thereafter.

Each parcel must be bid for separately and will be sold in its entirety, as described in above advertisement.

Each and every bid must be accompanied by a deposit of cash or certified check in a sum equal to 25 per cent. of the amount of the bid, except that a minimum deposit of \$50 will be required with all bids, and that a deposit of \$500 will be sufficient to entitle bidders to bid on any or all of the buildings.

Deposits of unsuccessful bidders will be returned within twenty-four hours after successful bidders have paid purchase price in full and given security, and those of successful bidders may be declared forfeited to The City of New York by the Comptroller upon the failure of the successful bidder to further comply with the requirements of the terms and conditions of the sale as set forth hereinafter.

Successful bidders will be required to pay the purchase money and deposit the required security within twenty-four hours of the receipt of notification of the acceptance of their bids.

The Comptroller reserves the right to reject any and all bids and to waive any defects or informalities in any bid should it be deemed in the interest of The City of New York to do so.

All bids must state clearly (1) the number or description of the building or buildings bid for, (2) the amount of the bid, (3) the full name and address of the bidder.

All bids must be inclosed in properly sealed envelopes, marked "Proposals to be opened June 8, 1916," and must be delivered, or mailed in time for their delivery, prior to 11 a. m. of that date to the "Collector of City Revenue, Room 368, Municipal Building, New York City," from whom any further particulars regarding the buildings to be disposed of may be obtained.

**THE BUILDINGS WILL BE SOLD FOR IMMEDIATE REMOVAL ONLY, SUBJECT TO THE TERMS AND CONDITIONS PRINTED ON THE LAST PAGE OF THIS ISSUE OF THE "CITY RECORD."**

ALEX. BROUGH, Deputy and Acting Comptroller.

City of New York, Department of Finance, Comptroller's Office, May 19, 1916. m23j8

AT THE REQUEST OF THE PRESIDENT of the Borough of Queens, public notice is hereby given that the Commissioners of the Sinking Fund, by virtue of the powers vested in them by law, will offer for sale by sealed bids certain encroachments standing upon property owned by The City of New York, acquired by it for street opening purposes in the

BEING certain buildings, parts of buildings, etc., standing within the lines of Queens Boulevard, from Fiske ave. to Grand st. and Broadway, in the Borough of Queens, which are more particularly described on a certain map on file in the office of the Collector of City Revenue, Department of Finance, Room 368, Municipal Building, Borough of Manhattan.

PURSUANT to a resolution of the Commissioners of the Sinking Fund adopted at a meeting held Nov. 4, 1914, the sale by sealed bids at the upset or minimum prices named in the description of each parcel of the above described buildings and appurtenances thereto will be held by direction of the Comptroller on

##### WEDNESDAY, JUNE 7, 1916,

at 11 a. m., in lots and parcels, and in manner and form, and at upset prices as follows:

PARCEL No. 358: Two-story frame building, wagon shed and part of bowling alley on south side of Queens Boulevard, 180 feet east of Fiske ave. Upset price, \$50.

PARCEL No. 359-360: Two-story frame building east of and adjoining Parcel No. 358. Also chicken coop and part of stable on rear of lot. Cut stable 5.37 feet on front by 2.33 feet on east side. Upset price, \$50.

Sealed bids (blank forms of which may be obtained upon application) will be received by the Comptroller at the office of the Collector of City Revenue, Room 368, Municipal Building, Borough of Manhattan, until 11 a. m. on the 7th day of June, 1916, and then publicly opened for the sale for removal of the above-described buildings and appurtenances thereto, and the award will be made to the highest bidder within twenty-four hours, or as soon as possible thereafter.

Each parcel must be bid for separately and will be sold in its entirety, as described in above advertisement.

Each and every bid must be accompanied by a deposit of cash or certified check in a sum equal to 25 per cent. of the amount of the bid, except that a minimum deposit of \$50 will be required with all bids, and that a deposit of \$500 will be sufficient to entitle bidders to bid on any or all of the buildings.

Deposits of unsuccessful bidders will be returned within twenty-four hours after successful bidders have paid purchase price in full and given security, and those of successful bidders may be declared forfeited to The City of New York by the Comptroller upon the failure of the successful bidder to further comply with the requirements of the terms and conditions of the sale as set forth hereinafter.

Successful bidders will be required to pay the purchase money and deposit the required security within twenty-four hours of the receipt of notification of the acceptance of their bids.

The Comptroller reserves the right to reject any and all bids and to waive any defects or informalities in any bid should it be deemed in the interest of The City of New York to do so.

All bids must state clearly (1) the number or description of the building or buildings bid for, (2) the amount of the bid, (3) the full name and address of the bidder.

All bids must be inclosed in properly sealed envelopes, marked "Proposals to be opened June 7, 1916," and must be delivered, or mailed in time for their delivery, prior to 11 a. m. of that date to the "Collector of City Revenue, Room 368, Municipal Building, New York City," from whom any further particulars regarding the buildings to be disposed of may be obtained.

**THE BUILDINGS WILL BE SOLD FOR IMMEDIATE REMOVAL ONLY, SUBJECT TO THE TERMS AND CONDITIONS PRINTED ON THE LAST PAGE OF THIS ISSUE OF THE "CITY RECORD."**

ALEX. BROUGH, Deputy and Acting Comptroller.

City of New York, Department of Finance, Comptroller's Office, May 18, 1916. m22j7

#### Sureties on Contracts.

UNTIL FURTHER NOTICE SURETY COMPANIES will be accepted as sufficient upon the following contracts to the amounts named: *Supplies of Any Description, Including Gas and Electricity.*

One company on a bond up to \$50,000.

When such company is authorized to write that amount as per letter of Comptroller to the surety companies, dated Jan. 1, 1914.

##### Construction.

One company on a bond up to \$25,000. Including regulating, grading, paving, sewers, maintenance, dredging, construction of parks, parkways, docks, buildings, bridges, tunnels, aqueducts, repairs, heating, ventilating, plumbing, etc.

When such company is authorized to write that amount as per letter of Comptroller to the surety companies, dated Jan. 1, 1914.

Asphalt, Asphalt Block and Wood Block Pavement.

Two companies will be required on any and every bond in any amount authorized by letter of Comptroller to the surety companies, dated Jan. 1, 1914.

WILLIAM A. PRENDERGAST, Comptroller.

#### BOROUGH OF THE BRONX.

##### Proposals.

SEALED BIDS OR ESTIMATES WILL BE received by the President of the Borough of The Bronx, at his office, Municipal Building, Crotona Park, 177th st. and 3rd ave., until 10.30 a. m., on

##### WEDNESDAY, JUNE 14, 1916,

NO. 1. FOR FURNISHING ALL THE LABOR AND MATERIALS REQUIRED FOR THE ERECTION OF FIRE ESCAPES, AND IMPROVING THE VENTILATING SYSTEM OF THE COURT ROOMS IN THE BUILDING OCCUPIED BY THE MUNICIPAL COURT, BOROUGH OF THE BRONX, LOCATED AT 162d ST. AND BROOK AVE.

The time allowed for erecting and completing the above work will be sixty (60) consecutive working days.

The amount of security required for the performance of the contract will be Two Thousand Dollars (\$2,000).

NO. 2. FOR PAVING WITH SHEET ASPHALT ON A CONCRETE FOUNDATION, THE ROADWAYS OF ST. MARY'S ST. FROM JACKSON AVE. TO WALES AVE.; WALES AVE. FROM THE EXISTING PAVEMENT SOUTH OF ST. MARY'S ST. TO E. 142d ST., AND SETTING CURB WHERE NECESSARY, TOGETHER WITH ALL WORK INCIDENTAL THERETO. (Permanent pavement.)

The Engineer's estimate of the work is as follows:

1,900 square yards of sheet asphalt pavement (medium traffic mixture) and keeping the pavement in repair for five years from date of acceptance.

380 cubic yards Class B concrete.

570 linear feet of new curb.

560 linear feet of old curb.

The time allowed for the full completion of the work herein described will be 30 consecutive working days.

The amount of security required for the performance of the contract will be Two Thousand Dollars (\$2,000).

NO. 3. FOR PAVING WITH BITUMINOUS CONCRETE ON A CEMENT CONCRETE FOUNDATION, THE ROADWAYS OF W. 180TH ST. FROM DAVIDSON AVE. TO HARRISON AVE.; HARRISON AVE., GRAND AVE. AND DAVIDSON AVE. FROM BURNSIDE AVE. TO W. 181ST ST., ADJUSTING CURB WHERE NECESSARY, TOGETHER WITH ALL WORK INCIDENTAL THERETO. (Permanent pavement.)

The Engineer's estimate of the work is as follows:

11,925 square yards of bituminous concrete pavement, and keeping the pavement in repair for five years from date of acceptance.

1,275 cubic yards of Class B concrete.

6,570 linear feet of curbstone adjusted.

The time allowed for the full completion of the work herein described will be 60 consecutive working days.

The amount of security required for the performance of the contract will be Seventy-three Hundred Dollars (\$7,300).

NO. 4. FOR PAVING WITH BITUMINOUS CONCRETE ON A CEMENT CONCRETE FOUNDATION, THE ROADWAY OF WALTER AVE. FROM FORDHAM RD. TO BURNSIDE AVE., ADJUSTING CURB WHERE NECESSARY, TOGETHER WITH ALL WORK INCIDENTAL THERETO. (Permanent pavement.)

The Engineer's estimate of the work is as follows:

2,360 square yards of bituminous concrete pavement, and keeping the pavement in repair for five years from date of acceptance.

265 cubic yards of Class B concrete.

680 linear feet of curbstone adjusted.

The time allowed for the full completion of the work herein described will be 30 consecutive working days.

The amount of security required for the performance of the contract will be Fifteen Hundred Dollars (\$1,500).

NO. 5. FOR CONSTRUCTING SEWER AND APPURTENANCES IN HONE AVE., BETWEEN WALKER AVE. AND THE PROPERTY OF THE NEW YORK, NEW HAVEN AND HARTFORD RAILROAD COMPANY, TOGETHER WITH ALL WORK INCIDENTAL THERETO.

The Engineer's estimate of the work is as follows:

376 linear feet of vitrified pipe sewer, 12-inch.

15 linear feet of vitrified pipe drains, 12-inch to 24-inch.

56 spurs for house connections.

4 manholes.

4 cubic yards of rock excavation.

30 cubic yards of Class C concrete.

1,000 feet (B.M.) of timber sheeting.

The time allowed for the full completion of the work herein described will be 30 consecutive working days.

The amount of security required for the performance of the contract will be Seven Hundred and Fifty Dollars (\$750).

NO. 6. FOR CONSTRUCTING SEWER AND APPURTENANCES IN CROTONA PARKWAY FROM A POINT ABOUT 125 FEET NORTH OF E. 176TH ST. TO A POINT ABOUT 340 FEET NORTH OF E. 176TH ST., TOGETHER WITH ALL WORK INCIDENTAL THERETO.

The Engineer's estimate of the work is as follows:

215 linear feet of vitrified pipe sewer, 12-inch.

10 linear feet of vitrified pipe drains, 12-inch to 24-inch.

18 spurs for house connections.

2 manholes.

25 cubic yards of rock excavation.

15 cubic yards of Class C concrete.

1,000 feet (B.M.) of timber sheeting.

The time allowed for the full completion of the work herein described will be 30 consecutive working days.

The amount of security required for the performance of the contract will be Five Hundred Dollars (\$500).

NO. 7. FOR CONSTRUCTING SEWER AND APPURTENANCES IN W. 238TH ST., BETWEEN KINGSBRIDGE AVE. AND SPUYTEN DUYVIL RD., TOGETHER WITH ALL WORK INCIDENTAL THERETO.

The Engineer's estimate of the work is as follows:

262 linear feet of vitrified pipe sewer, 18-inch.

260 linear feet of vitrified pipe sewer, 15-inch.

200 linear feet of vitrified pipe sewer, 12-inch.

25 linear feet of vitrified pipe drains, 12-inch to 24-inch.

86 spurs for house connections.

8 manholes.

10 cubic yards of rock excavation.

60 cubic yards of Class A concrete.

260 cubic yards of Class B concrete.

60 cubic yards of Class C concrete.

7,000 pounds of steel reinforcement bars.

6,000 feet (B.M.) of timber.

1,000 feet (B.M.) of timber sheeting.

2,000 linear feet of piles.

The time allowed for the full completion of the work herein described will be 100 consecutive working days.

The amount of security required for the performance of the contract will be Thirty-six Hundred Dollars (\$3,600).

NO. 8. FOR REGULATING, GRADING, SETTING CURB, LAYING SIDEWALKS AND CROSSWALKS, BUILDING INLETS, RECEIVING RASINS, DRAINS, CULVERTS, APPROACHES AND GUARD RAILS WHERE NECESSARY IN W. 180TH ST. FROM LORING PL. TO UNIVERSITY AVE., TOGETHER WITH ALL WORK INCIDENTAL THERETO.

The Engineer's estimate of the work is as follows:

13,200 cubic yards of earth excavation.

3,200 cubic yards of rock excavation.

1,700 cubic yards of filling.

1,960 linear feet of concrete curb (including maintenance for one year).

9,350 square feet two-course concrete sidewalk (including maintenance for one year).

1,110 square feet of new bridgestone.

100 cubic yards of dry rubble masonry.

The time allowed for the full completion of the work herein described will be 120 consecutive working days.

The amount of security required for the performance of the contract will be Six Thousand Dollars (\$6,000).

The bidder will state the price of each item or article contained in the specifications or schedules herein contained or hereto annexed, per linear foot, square foot, square yard, cubic yard, or other unit of measure, by which the bids will be tested. The bids will be compared and the contract awarded at a lump or aggregate sum for each contract.

Blank forms of bids or estimates upon which bids must be made can be obtained upon application therefor, the plans and specifications may be seen and other information obtained at said office. DOUGLAS MATHEWSON, President.

J314

See General Instructions to Bidders on last page, last column, of the "City Record."

#### DEPARTMENT OF CORRECTION, DEPARTMENT OF PUBLIC CHARITIES, DEPARTMENT OF WATER SUPPLY, GAS AND ELECTRICITY.

##### Proposals.



## BOROUGH OF BROOKLYN.

## Proposals.

SEALED BIDS OR ESTIMATES WILL BE received by the President, Borough of Brooklyn, at Room 2, Borough Hall, Brooklyn, until 11 a. m., on

**WEDNESDAY, JUNE 14, 1916.**  
**NO. 1. FOR COMPLETING THE WORK, INCLUDING ALL LABOR, MATERIALS AND INCIDENTALS, OF THE CONTRACT OF THE STANHOPE CONTRACTING COMPANY WITH THE CITY OF NEW YORK (ON WHICH SOME WORK HAS BEEN DONE AND WHICH, IN ACCORDANCE WITH SECTION XLIV OF THE CONTRACT, WAS DECLARED ABANDONED ON APRIL 27, 1916) FOR THE CONSTRUCTION OF SEWERS AND APPURTENANCES IN 15TH ST. FROM PROSPECT PARK WEST (9TH AVE.) TO 8TH AVE., AND IN 8TH AVE. FROM 15TH ST. TO 12TH ST., AND IN ADDITION TO THE WORK OF THE ABOVE MENTIONED CONTRACT SUCH ADDITIONAL WORK AS IS REQUIRED TO PROVIDE SUITABLE FOUNDATION IN UNSTABLE GROUND.**

The Engineer's preliminary estimate of the quantities is as follows:

25 linear feet of 36-inch brick sewer, laid complete, including all incidentals and appurtenances; per linear foot, \$8.75	\$218.75
715 linear feet of 30-inch brick sewer, laid complete, including all incidentals and appurtenances; per linear foot, \$7.75	5,541.25
20 linear feet of 12-inch pipe sewer, laid complete, including all incidentals and appurtenances; per linear foot, \$1.70	34.00
7 manholes complete, with iron heads and covers, including all incidentals and appurtenances; per manhole, \$65	455.00
3 sewer basins, reconnected complete, including all incidentals and appurtenances; per reconnection, \$35	105.00
2,000 feet B. M. of foundation planking under normal sections, laid in place complete, including all incidentals and appurtenances; per thousand feet B. M., \$28	56.00
11,000 feet B. M. of foundation planking and pile capping under 30-inch and 36-inch sewers where piles and concrete are used, laid in place complete, including extra excavation and all incidentals and appurtenances; per thousand feet B. M., \$35	385.00
100,000 feet B. M. of sheet piling and bracing, driven in place complete, including all incidentals and appurtenances; per thousand feet B. M., \$18	1,800.00
531 linear feet of 36-inch brick sewer to be cleaned and pointed up, including backfill and all labor, materials, incidentals and appurtenances; per linear foot of 36-inch brick sewer cleaned and pointed up, \$0.50	265.50
76 linear feet of 30-inch brick sewer to be cleaned and pointed up, including all labor and materials, incidentals and appurtenances; per linear foot of 30-inch brick sewer cleaned and pointed up, \$0.50	38.00
203 linear feet of 36-inch sewer, from station 4+97 to station 7+00, laid complete, including all incidentals and appurtenances; per linear foot, \$8	1,624.00
1,200 linear feet of piles, driven in place complete, including all incidentals and appurtenances; per linear foot, \$1.25	1,500.00
50 cubic yards of concrete, Class B, laid in place complete, including extra excavation and all incidentals and appurtenances; per cubic yard, \$8	400.00
<b>Total</b>	<b>\$12,422.50</b>

The time allowed for the completion of the work and full performance of the contract will be ninety (90) working days.

The amount of security required will be Five Thousand Dollars (\$5,000).

**NO. 2. FOR FURNISHING ALL THE LABOR AND MATERIAL REQUIRED FOR CONSTRUCTING SEWERS IN 63RD ST. FROM 18TH AVE. TO 20TH AVE. AND IN 19TH AVE. FROM 62ND ST. TO 63RD ST.**

The Engineer's preliminary estimate of the quantities is as follows:

782 linear feet of 15-inch pipe sewer, laid complete, including all incidentals and appurtenances; per linear foot, \$2.15	\$1,681.30
839 linear feet of 12-inch pipe sewer, laid complete, including all incidentals and appurtenances; per linear foot, \$1.75	1,468.25
1,155 linear feet of 6-inch house connection drain, laid complete, including all incidentals and appurtenances; per linear foot, \$0.80	924.00
14 manholes complete, with iron heads and covers, including all incidentals and appurtenances; per manhole, \$50	700.00
2 sewer basins complete, of either standard design, with iron pans or gratings, iron basin hoods and connecting culverts, including all incidentals and appurtenances; per basin, \$125	250.00
<b>Total</b>	<b>\$5,023.50</b>

The time allowed for the completion of the work and full performance of the contract will be sixty (60) working days.

The amount of security required will be Twenty-five Hundred Dollars (\$2,500).

**NO. 3. FOR FURNISHING ALL THE LABOR AND MATERIAL REQUIRED FOR CONSTRUCTING A SEWER IN E. 22ND ST. (ELMORE PL.) FROM THE LONG ISLAND RAILROAD TO AVENUE I.**

The Engineer's preliminary estimate of the quantities is as follows:

43 linear feet of 15-inch pipe sewer, laid complete, including all incidentals and appurtenances; per linear foot, \$2.10	\$90.30
405 linear feet of 12-inch pipe sewer, laid complete, including all incidentals and appurtenances; per linear foot, \$1.80	729.00
205 linear feet of 6-inch house connection drain, laid complete, including all incidentals and appurtenances; per linear foot, \$0.90	184.50
5 manholes complete, with iron heads and covers, including all incidentals and appurtenances; per manhole, \$50	250.00
<b>Total</b>	<b>\$1,253.80</b>

The time allowed for the completion of the work and full performance of the contract will be thirty (30) working days.

The amount of security required will be Six Hundred Dollars (\$600).

**NO. 4. FOR FURNISHING ALL THE LABOR AND MATERIAL REQUIRED FOR CONSTRUCTING A SEWER IN AVENUE I, BETWEEN E. 3RD AND E. 4TH STS., AND OUTLET SEWER IN E. 4TH ST., BETWEEN AVENUE I AND 22ND AVE.**

The Engineer's preliminary estimate of the quantities is as follows:

103 linear feet of 18-inch pipe sewer, laid complete, including all incidentals and appurtenances; per linear foot, \$2.25	\$231.75
215 linear feet of 12-inch pipe sewer, laid complete, including all incidentals and appurtenances; per linear foot, \$1.60	344.00
23 linear feet of 6-inch house connection drain, laid complete, including all incidentals and appurtenances; per linear foot, \$0.70	16.10
3 manholes complete, with iron heads and covers, including all incidentals and appurtenances; per manhole, \$50	150.00
2 sewer basins complete, of either standard design, with iron pans or gratings, iron basin hoods and connecting culverts, including all incidentals and appurtenances; per basin, \$125	250.00
<b>Total</b>	<b>\$991.85</b>

The time allowed for the completion of the work and full performance of the contract will be thirty (30) working days.

The amount of security required will be Five Hundred Dollars (\$500).

**NO. 5. FOR FURNISHING ALL THE LABOR AND MATERIAL REQUIRED FOR CONSTRUCTING SEWERS IN AVENUE Q, BETWEEN E. 12TH AND E. 13TH STS.**

The Engineer's preliminary estimate of the quantities is as follows:

189 linear feet of 12-inch pipe storm sewer, laid complete, including all incidentals and appurtenances; per linear foot, \$1.20	\$226.80
185 linear feet of 8-inch pipe sanitary sewer, laid complete, including all incidentals and appurtenances; per linear foot, \$1.30	240.50
20 linear feet of 6-inch storm house connection drain, laid complete, including all incidentals and appurtenances; per linear foot, \$0.55	11.00
74 linear feet of 6-inch sanitary house connection drain, laid complete, including all incidentals and appurtenances; per linear foot, \$0.70	51.80
2 manholes on storm sewers complete, with special iron heads and special covers, including all incidentals and appurtenances; per manhole, \$35	70.00
2 manholes on sanitary sewer complete, with standard iron heads and special covers, including all incidentals and appurtenances; per manhole, \$50	100.00
<b>Total</b>	<b>\$700.10</b>

The time allowed for the completion of the work and full performance of the contract will be thirty (30) working days.

The amount of security required will be Three Hundred and Fifty Dollars (\$350).

The foregoing Engineer's preliminary estimates of the total cost for the completed work are to be taken as the 100 per cent. basis and test for bidding. Proposals shall each state a single percentage of such 100 per cent. (such as 95 per cent., 100 per cent. or 105 per cent.) for which all materials and work called for in the proposed contract and the notices to bidders are to be furnished to the City. Such percentage as bid for each contract shall apply to all unit items specified in the Engineer's preliminary estimate to an amount necessary to complete the work described in the contract.

Blank forms and further information may be obtained and the plans and drawings may be seen at the office of the Bureau of Sewers, 215 Montague st., Brooklyn.

L. H. POUNDS, President.

**See General Instructions to Bidders on last page, last column, of the "City Record."**

**SEALED BIDS OR ESTIMATES WILL BE**

received by the President of the Borough of Brooklyn at Room 2, Borough Hall, Brooklyn, until 11 a. m., on

**WEDNESDAY, JUNE 7, 1916.**

**NO. 1. FOR ROOFING AND TERRA COTTA WORK FOR REPAIR OF THE PREMISES KNOWN AS THE WILLIAMS JURG TRUST COMPANY BUILDING SITUATED ON THE NORTH SIDE OF SOUTH 11TH ST. BETWEEN DRIGGS AVE. AND ROEBLING ST., BOROUGH OF BROOKLYN, SO AS TO PREPARE THE BUILDING FOR USE AS A COURT HOUSE.**

The time allowed for the completion of the work and full performance of the contract is thirty (30) consecutive working days.

The amount of security required for the faithful performance of the contract is One Thousand (\$1,000) Dollars.

The bids will be compared and the contract awarded at a lump or aggregate sum.

Blank forms and further information may be obtained and plans and drawings may be seen at the Bureau of Public Buildings and Offices, Room 1003, No. 50 Court st., Brooklyn.

L. H. POUNDS, President.

**See General Instructions to Bidders on last page, last column, of the "City Record."**

**SEALED BIDS OR ESTIMATES WILL BE**

received by the President of Borough of Brooklyn at Room No. 2, Borough Hall, Brooklyn, until 11 a. m., on

**WEDNESDAY, JUNE 7, 1916.**

**NO. 1. FOR FURNISHING ALL THE LABOR AND MATERIALS REQUIRED FOR CONSTRUCTING SANITARY SEWER AND STORM WATER SEWER IN BAY 31ST ST., FROM BENSON AVE. TO 86TH ST.**

The Engineer's preliminary estimate of the quantities is as follows:

650 linear feet of 12-inch pipe sewer, laid complete, including all incidentals and appurtenances; per linear foot, \$1.35	\$877.50
650 linear feet of 8-inch pipe sewer, laid complete, including all incidentals and appurtenances; per linear foot, \$1.30	845.00
300 linear feet of 8-inch house connection drain, laid complete, including all incidentals and appurtenances; per linear foot, \$0.85	255.00
390 linear feet of 6-inch house connection drain, laid complete, including all incidentals and appurtenances; per linear foot, \$0.70	273.00
14 house connection drains, reconnected complete, including all incidentals and appurtenances; per house connection drain reconnected, \$3	42.00
10 manholes complete, with iron heads and covers, including all incidentals and appurtenances; per manhole, \$45	450.00
1,000 feet, board measure, of foundation planking and pile capping, laid in place complete, including all incidentals and appurtenances; per thousand feet, board measure, \$25	25.00
50 linear feet of piles, driven in place complete, including all incidentals and appurtenances; per linear foot, \$0.30	15.00
5 cubic yards of concrete, class "B," laid in place complete, including all incidentals and appurtenances; per cubic yard, \$6	30.00
5 cubic yards of extra excavation, in-	

cluding sheeting and bracing, and all labor, materials, incidentals and appurtenances; per cubic yard, \$0.50

**Total** \$2,815.00

The time allowed for the completion of the work and full performance of the contract will be forty-five (45) working days.

The amount of security required will be Fourteen Hundred Dollars (\$1,400).

**NO. 2. FOR FURNISHING ALL THE LABOR AND MATERIAL REQUIRED FOR CONSTRUCTING A SEWER BASIN ON RALPH AVE., AT THE NORTHWEST CORNER OF UNION ST.**

The Engineer's preliminary estimate of the quantities is as follows:

One (1) sewer basin complete, of either standard design, with iron pans or grating, iron basin hood and connecting culvert, including all incidentals and appurtenances; per basin, \$125	\$125.00
---	----------

The time allowed for the completion of the work and full performance of the contract will be ten (10) working days.

The amount of security required will be Sixty Dollars (\$60).

The foregoing Engineer's preliminary estimates of the total cost for the completed work are to be taken as the 100 per cent. basis and test for bidding. Proposals shall each state a single percentage of such 100 per cent. (such as 95 per cent., 100 per cent. or 105 per cent.) for which all materials and work called for in the proposed contract and the notices to bidders are to be furnished to the City. Such percentage as bid for each contract shall apply to all unit items specified in the Engineer's preliminary estimate to an amount necessary to complete the work described in the contract.

Blank forms and further information may be obtained and the plans and drawings may be seen at the office of the Bureau of Sewers, 215 Montague st., Brooklyn.

m25,j7

L. H. POUNDS, President.

**See General Instructions to Bidders on last page, last column, of the "City Record."**

**SEALED BIDS OR ESTIMATES WILL BE**

received by the President of Borough of Brooklyn at Room No. 2, Borough Hall, Brooklyn, until 11 a. m., on

**WEDNESDAY, JUNE 7, 1916.**

**NO. 1. FOR REGULATING AND PAVING WITH PERMANENT ASPHALT PAVEMENT ON A 6-INCH CONCRETE FOUNDATION THE ROADWAY OF CANARSIE LANE FROM FLATBUSH AVE. TO NOSTRAND AVE.**

The Engineer's estimate is as follows:

1,900 cubic yards excavation to subgrade.	
110 linear feet bluestone heading stones set in concrete.	
1,265 cubic yards concrete.	
7,605 square yards asphalt pavement (5 years maintenance).	
<b>Total</b>	<b>\$5,350.00</b>

The time allowed, 35 working days. Security required, \$2,000.

**NO. 2. FOR REGULATING, GRADING, CURBING AND PAVING WITH PERMANENT ASPHALT PAVEMENT ON A 6-INCH CONCRETE FOUNDATION THE ROADWAY OF THE ROADWAY OF 3RD ST. FROM AVENUE J TO 22ND AVE.**

The Engineer's estimate is as follows:

360 cubic yards excavation.	
146 linear feet bluestone heading stones set in concrete.	
640 linear feet steel bound cement curb (1 year maintenance).	
210 cubic yards concrete.	
1,255 square yards asphalt pavement (5 years maintenance).	
<b>Total</b>	<b>\$900.00</b>

The time allowed, 25 working days. Security required, \$900.

**NO. 3. FOR REGULATING AND PAVING WITH PERMANENT ASPHALT PAVEMENT ON A 6-INCH CONCRETE FOUNDATION THE ROADWAY OF E. 21ST ST. FROM CHURCH AVE. TO ALBEMARLE RD.**

The Engineer's estimate is as follows:

670 cubic yards excavation to subgrade.	
445 cubic yards concrete.	
2,680 square yards asphalt pavement (5 years maintenance).	
<b>Total</b>	<b>\$2,000.00</b>

The time allowed, 30 working days. Security required, \$2,000.

**NO. 4. FOR REGULATING AND PAVING WITH PERMANENT ASPHALT PAVEMENT ON A 6-INCH CONCRETE FOUNDATION THE ROADWAY OF KENMORE PL. FROM AVENUE G TO A LINE 520 FEET SOUTHERLY THEREFROM.**

The Engineer's estimate is as follows:

100 cubic yards excavation to subgrade.	
30 linear feet bluestone heading stones set in concrete.	
295 cubic yards concrete.	
1,765 square yards asphalt pavement (5 years maintenance).	
<b>Total</b>	<b>\$1,300.00</b>

The time allowed, 30 working days. Security required, \$1,300.

**NO. 5. FOR REGULATING AND PAVING WITH PERMANENT ASPHALT PAVEMENT ON A 6-INCH CONCRETE FOUNDATION THE ROADWAY OF LIVONIA AVE. FROM AMES ST. TO HOPKINSON AVE.**

The Engineer's estimate is as follows:

510 cubic yards excavation to subgrade.	
95 linear feet bluestone heading stones set in concrete.	
100 linear feet cement curb (1 year maintenance).	
300 cubic yards concrete.	
2,170 square yards asphalt pavement (5 years maintenance).	
<b>Total</b>	<b>\$1,600.00</b>

The time allowed, 30 working days. Security required, \$1,600.

**NO. 6. FOR REGULATING, REGRADING, RELAYING CURB AND SIDEWALKS WHERE NECESSARY AND PAVING WITH PERMANENT ASPHALT PAVEMENT ON A 6-INCH CONCRETE FOUNDATION THE ROADWAY OF SULLIVAN ST. FROM BEDFORD AVE. TO NOSTRAND AVE.**

The Engineer's estimate is as follows:

2,730 cubic yards excavation.	
60 linear feet bluestone heading stones set in concrete.	
50 linear feet granite heading stones set in concrete.	
50 linear feet cement curb (1 year maintenance).	
250 square feet cement sidewalks (1 year maintenance).	
250 square feet 6-inch cinder or gravel sidewalk foundation.	
1,057 cubic yards concrete.	
6,350 square yards asphalt pavement (5 years maintenance).	
<b>Total</b>	<b>\$5,000.00</b>

The time allowed, 40 working days. Security required, \$5,000.

**NO. 7. FOR REGULATING AND PAVING WITH PERMANENT ASPHALT PAVEMENT ON A 6-INCH CONCRETE FOUNDATION THE ROADWAY OF W. 30TH ST. FROM SURF AVE. TO A LINE ABOUT 360 FEET SOUTH OF SURF AVE.**

The Engineer's estimate is as follows:

275 cubic yards excavation to subgrade.	
30 linear feet bluestone heading stones set in concrete.	
170 cubic yards concrete.	
1,235 square yards asphalt pavement (5 years maintenance).	
<b>Total</b>	<b>\$900.00</b>

The time allowed, 25 working days. Security required, \$900.

**NO. 8. FOR REGULATING, CURBING AND PAVING WITH PERMANENT ASPHALT PAVEMENT ON A 6-INCH CONCRETE FOUNDATION THE ROADWAY OF 59TH ST. FROM 13TH AVE. TO 14TH AVE.**

The Engineer's estimate is as follows:

820 cubic yards excavation.	
20 cubic yards fill (not to be bid for).	
20 linear feet old curbstone reset in concrete.	
340 linear feet new curbstone set in concrete.	
130 linear feet bluestone heading stones set in concrete.	
415 cubic yards concrete.	
2,490 square yards asphalt pavement (5 years maintenance).	
<b>Total</b>	<b>\$2,000.00</b>

The time allowed, 30 working days. Security required, \$2,000.

**NO. 9. FOR REGULATING, CURBING AND PAVING WITH PERMANENT ASPHALT PAVEMENT ON A 6-INCH CONCRETE FOUNDATION THE ROADWAY OF 62ND ST. FROM 19TH AVE. TO 20TH AVE.**

The Engineer's estimate is as follows:

715 cubic yards excavation to subgrade.	
120 linear feet bluestone heading stones set in concrete.	
100 linear feet cement curb (1 year maintenance).	
450 cubic yards concrete.	
2,705 square yards asphalt pavement (5 years maintenance).	
<b>Total</b>	<b>\$2,000.00</b>

The time allowed, 30 working days. Security required, \$2,000.

**NO. 10. FOR REGULATING AND PAVING WITH PERMANENT ASPHALT PAVEMENT ON A 6-INCH CONCRETE FOUNDATION THE ROADWAY OF 66TH ST. FROM 13TH AVE. TO NEW UTRICHT AVE.**

The Engineer's estimate is as follows:

1,135 cubic yards excavation to subgrade.	
760 cubic yards concrete.	
4,545 square yards asphalt pavement (5 years maintenance).	
<b>Total</b>	<b>\$3,500.00</b>

The time allowed, 30 working days. Security required, \$3,500.

**NO. 11. FOR REGULATING AND PAVING WITH PERMANENT ASPHALT PAVEMENT ON A 6-INCH CONCRETE FOUNDATION THE ROADWAY OF 80TH ST. FROM 5TH AVE. TO 6TH AVE.**

The Engineer's estimate is as follows:

710 cubic yards excavation to subgrade.	
85 linear feet bluestone heading stones set in concrete.	
475 cubic yards concrete.	
2,835 square yards asphalt pavement (5 years maintenance).	
<b>Total</b>	<b>\$2,000.00</b>

The time allowed, 30 working days. Security required, \$2,000.

**NO. 12. FOR REGULATING AND REPAVING, INCLUDING THE RESTORATION OF THE PAVEMENT, ETC., REMOVED AND DAMAGED BY J. F. COGAN CO. IN CONNECTION WITH THE CONSTRUCTION OF THE SEWER IN CONSELVEA ST. FROM HUMBOLDT ST. TO GRAHAM AVE., ETC., IN THE ROADWAYS OF N. 12TH ST. FROM EAST RIVER TO UNION AVE.; UNION AVE. FROM N. 12TH ST. TO ROEBLING ST.; RICHARDSON ST. FROM UNION AVE. TO GRAHAM AVE.; GRAHAM AVE. FROM RICHARDSON ST. TO CONSELVEA ST. AND CONSELVEA ST. FROM GRAHAM AVE. TO HUMBOLDT ST.**

The Engineer's estimate is as follows:

3,220 linear feet old curbstone reset in concrete.	
1,795 linear feet new curbstone set in concrete.	
25 linear feet bluestone heading stones set in concrete.	
240 linear feet granite heading stones set in concrete.	
285 square feet granite crosswalks relaid.	
2,615 cubic yards concrete.	
11,310 square yards asphalt pavement.	
295 square yards grade 1 granite pavement with joint filler of cement grout.	
205 square yards grade 2 granite pavement with joint filler of cement grout.	
3,930 square yards grade 2 granite pavement with joint filler of coal tar pitch and gravel	



culverts and all incidentals and appurtenances; per reconnection, \$50.00..... 100.00  
1,000 linear feet of piles, driven in place, complete, including all incidentals and appurtenances; per linear foot, \$0.40..... 400.00  
2,000 pounds steel bars, in place complete, including all incidentals and appurtenances; per pound, \$0.03..... 60.00

Total..... \$23,805.00

The time allowed for the completion of the work and full performance of the contract will be one hundred and twenty (120) working days. The amount of security required will be Ten Thousand Dollars (\$10,000).

NO. 2. FOR FURNISHING ALL THE LABOR AND MATERIALS REQUIRED FOR CONSTRUCTING SEWERS IN SARATOGA AVE. FROM HULL ST. TO CHAUNCEY ST.

The Engineer's preliminary estimate of the quantities is as follows:

252 linear feet of 42-inch sewer, laid complete, including all incidentals and appurtenances; per linear foot, \$6.25..... 1,575.00

783 linear feet of 30-inch sewer, laid complete, including all incidentals and appurtenances; per linear foot, \$5.00..... 3,915.00

9 linear feet of 12-inch pipe sewer, laid complete, including all incidentals and appurtenances; per linear foot, \$3.00..... 27.00

1 manhole, Class "D", complete, with standard iron head and special cover, including all incidentals and appurtenances; per manhole, \$50.00..... 50.00

8 manholes, Class "E", complete, with standard iron heads and covers, including all incidentals and appurtenances; per manhole, \$50.00..... 400.00

4 sewer basins reconnected, complete, with iron basin hoods, connecting culverts, and all incidentals and appurtenances; per reconnection, \$50.00..... 200.00

20 house connection drains reconnected, complete, with all pipes and fittings, including all incidentals and appurtenances; per reconnection, \$5.00..... 100.00

50,000 feet, B. M., of sheeting and bracing, driven and left in place complete, including all incidentals and appurtenances; per thousand feet, B. M., \$18..... 900.00

6,000 feet, B. M., of foundation planking, laid in place complete, including all incidentals and appurtenances; per thousand feet, B. M., \$25..... 150.00

180 linear feet of 8-inch house connection drain, laid complete, including all incidentals and appurtenances; per linear foot, \$2.00..... 360.00

100 cubic yards of Class "B" concrete, laid in place complete, including extra excavation and all incidentals and appurtenances; per cubic yard, \$7.00..... 700.00

10 barrels of Portland cement, furnished and delivered, in place in the work, including all incidentals and appurtenances; per barrel, \$15.00..... 15.00

1,000 linear feet of piles, driven in place complete, including all incidentals and appurtenances; per linear foot, \$0.40..... 400.00

2,000 pounds of steel bars, in place complete, including all incidentals and appurtenances; per pound, \$0.03..... 60.00

Total..... \$8,852.00

The time allowed for the completion of the work and full performance of the contract will be sixty (60) working days.

The amount of security required will be Four Thousand Dollars (\$4,000).

NO. 3. FOR FURNISHING ALL THE LABOR AND MATERIALS REQUIRED TO CONSTRUCT A SEWER IN ROCKAWAY AVE. FROM FULTON ST. TO CHAUNCEY ST.

The Engineer's preliminary estimate of the quantities is as follows:

763 linear feet of 30-inch sewer, laid complete, including all incidentals and appurtenances; per linear foot, \$5.50..... 4,196.50

282 linear feet of 24-inch pipe sewer, laid complete, including all incidentals and appurtenances; per linear foot, \$6.50..... 1,833.00

460 linear feet of 18-inch pipe sewer, laid complete, including all incidentals and appurtenances; per linear foot, \$4.00..... 1,840.00

120 linear feet of 12-inch pipe sewer, laid complete, including all incidentals and appurtenances; per linear foot, \$2.50..... 300.00

11 manholes on sanitary house connection drains, complete, with standard manhole heads and special covers, including all incidentals and appurtenances; per manhole, \$50.00..... 600.00

13 house connection drains, reconnected, complete, with all pipes and fittings, including all incidentals and appurtenances; per reconnection, \$5.00..... 65.00

12 sewer basins reconnected, complete, with iron basin hoods, connecting culverts and all incidentals and appurtenances; per reconnection, \$50.00..... 600.00

85,000 feet, B. M., of sheeting and bracing, driven and left in place complete, including all incidentals and appurtenances; per thousand feet, B. M., \$18..... 1,530.00

100 cubic yards of Class "B" concrete, laid in place complete, including extra excavation and all incidentals and appurtenances; per cubic yard, \$7.00..... 700.00

10 barrels of Portland cement, furnished and delivered, in place in the work, including all incidentals and appurtenances; per barrel, \$15.00..... 15.00

1,000 linear feet of piles, driven in place complete, including all incidentals and appurtenances; per linear foot, \$0.40..... 400.00

2,000 pounds of steel rods, in place complete, including all incidentals and appurtenances; per pound, \$0.03..... 60.00

Total..... \$12,389.50

The time allowed for the completion of the work and full performance of the contract will be ninety (90) working days.

The amount of security required will be Six Thousand Dollars (\$6,000).

NO. 4. FOR FURNISHING ALL THE LABOR AND MATERIALS REQUIRED FOR CONSTRUCTING SEWER IN W. 11TH ST. FROM AVENUE Q TO 86TH ST.

The engineer's preliminary estimate of the quantities is as follows:

398 linear feet of 14-inch storm sewer, laid complete, including all incidentals and appurtenances; per linear foot, \$40.00..... 15,920.00

5 linear feet of 102-inch storm sewer, laid complete, including all incidentals and appurtenances; per linear foot, \$37.00..... 185.00

1,711 linear feet of 78-inch storm sewer, laid complete, including all incidentals and appurtenances; per linear foot, \$20.00..... 34,220.00

842 linear feet of 72-inch storm sewer, laid complete, including all incidentals and appurtenances; per linear foot, \$16.50..... 13,893.00

Total..... \$13,893.00

The time allowed for the completion of the work and full performance of the contract will be one hundred and twenty (120) working days.

The amount of security required will be Six Thousand Dollars (\$6,000).

NO. 5. FOR FURNISHING ALL THE LABOR AND MATERIALS REQUIRED FOR CONSTRUCTING SEWER IN W. 11TH ST. FROM AVENUE Q TO 86TH ST.

The engineer's preliminary estimate of the quantities is as follows:

398 linear feet of 14-inch storm sewer, laid complete, including all incidentals and appurtenances; per linear foot, \$40.00..... 15,920.00

5 linear feet of 102-inch storm sewer, laid complete, including all incidentals and appurtenances; per linear foot, \$37.00..... 185.00

1,711 linear feet of 78-inch storm sewer, laid complete, including all incidentals and appurtenances; per linear foot, \$20.00..... 34,220.00

842 linear feet of 72-inch storm sewer, laid complete, including all incidentals and appurtenances; per linear foot, \$16.50..... 13,893.00

Total..... \$13,893.00

The time allowed for the completion of the work and full performance of the contract will be one hundred and twenty (120) working days.

The amount of security required will be Six Thousand Dollars (\$6,000).

NO. 6. FOR FURNISHING ALL THE LABOR AND MATERIALS REQUIRED FOR CONSTRUCTING SEWER IN W. 11TH ST. FROM AVENUE Q TO 86TH ST.

The engineer's preliminary estimate of the quantities is as follows:

398 linear feet of 14-inch storm sewer, laid complete, including all incidentals and appurtenances; per linear foot, \$40.00..... 15,920.00

5 linear feet of 102-inch storm sewer, laid complete, including all incidentals and appurtenances; per linear foot, \$37.00..... 185.00

1,711 linear feet of 78-inch storm sewer, laid complete, including all incidentals and appurtenances; per linear foot, \$20.00..... 34,220.00

842 linear feet of 72-inch storm sewer, laid complete, including all incidentals and appurtenances; per linear foot, \$16.50..... 13,893.00

Total..... \$13,893.00

The time allowed for the completion of the work and full performance of the contract will be one hundred and twenty (120) working days.

The amount of security required will be Six Thousand Dollars (\$6,000).

NO. 7. FOR FURNISHING ALL THE LABOR AND MATERIALS REQUIRED FOR CONSTRUCTING SEWER IN W. 11TH ST. FROM AVENUE Q TO 86TH ST.

The engineer's preliminary estimate of the quantities is as follows:

398 linear feet of 14-inch storm sewer, laid complete, including all incidentals and appurtenances; per linear foot, \$40.00..... 15,920.00

5 linear feet of 102-inch storm sewer, laid complete, including all incidentals and appurtenances; per linear foot, \$37.00..... 185.00

1,711 linear feet of 78-inch storm sewer, laid complete, including all incidentals and appurtenances; per linear foot, \$20.00..... 34,220.00

842 linear feet of 72-inch storm sewer, laid complete, including all incidentals and appurtenances; per linear foot, \$16.50..... 13,893.00

Total..... \$13,893.00

The time allowed for the completion of the work and full performance of the contract will be one hundred and twenty (120) working days.

The amount of security required will be Six Thousand Dollars (\$6,000).

NO. 8. FOR FURNISHING ALL THE LABOR AND MATERIALS REQUIRED FOR CONSTRUCTING SEWER IN W. 11TH ST. FROM AVENUE Q TO 86TH ST.

The engineer's preliminary estimate of the quantities is as follows:

398 linear feet of 14-inch storm sewer, laid complete, including all incidentals and appurtenances; per linear foot, \$40.00..... 15,920.00

5 linear feet of 102-inch storm sewer, laid complete, including all incidentals and appurtenances; per linear foot, \$37.00..... 185.00

1,711 linear feet of 78-inch storm sewer, laid complete, including all incidentals and appurtenances; per linear foot, \$20.00..... 34,220.00

842 linear feet of 72-inch storm sewer, laid complete, including all incidentals and appurtenances; per linear foot, \$16.50..... 13,893.00

Total..... \$13,893.00

The time allowed for the completion of the work and full performance of the contract will be one hundred and twenty (120) working days.

The amount of security required will be Six Thousand Dollars (\$6,000).

NO. 9. FOR FURNISHING ALL THE LABOR AND MATERIALS REQUIRED FOR CONSTRUCTING SEWER IN W. 11TH ST. FROM AVENUE Q TO 86TH ST.

The engineer's preliminary estimate of the quantities is as follows:

398 linear feet of 14-inch storm sewer, laid complete, including all incidentals and appurtenances; per linear foot, \$40.00..... 15,920.00

5 linear feet of 102-inch storm sewer, laid complete, including all incidentals and appurtenances; per linear foot, \$37.00..... 185.00

1,711 linear feet of 78-inch storm sewer, laid complete, including all incidentals and appurtenances; per linear foot, \$20.00..... 34,220.00

842 linear feet of 72-inch storm sewer, laid complete, including all incidentals and appurtenances; per linear foot, \$16.50..... 13,893.00

Total..... \$13,893.00

The time allowed for the completion of the work and full performance of the contract will be one hundred and twenty (120) working days.

The amount of security required will be Six Thousand Dollars (\$6,000).

NO. 10. FOR FURNISHING ALL THE LABOR AND MATERIALS REQUIRED FOR CONSTRUCTING SEWER IN W. 11TH ST. FROM AVENUE Q TO 86TH ST.

The engineer's preliminary estimate of the quantities is as follows:

398 linear feet of 14-inch storm sewer, laid complete, including all incidentals and appurtenances; per linear foot, \$40.00..... 15,920.00

5 linear feet of 102-inch storm sewer, laid complete, including all incidentals and appurtenances; per linear foot, \$37.00..... 185.00

1,711 linear feet of 78-inch storm sewer, laid complete, including all incidentals and appurtenances; per linear foot, \$20.00..... 34,220.00

842 linear feet of 72-inch storm sewer, laid complete, including all incidentals and appurtenances; per linear foot, \$16.50..... 13,893.00

Total..... \$13,893.00

The time allowed for the completion of the work and full performance of the contract will be one hundred and twenty (120) working days.

The amount of security required will be Six Thousand Dollars (\$6,000).

20 linear feet of 36-inch storm sewer, laid complete, including all incidentals and appurtenances; per linear foot, \$7.00..... 140.00

39 linear feet of 24-inch pipe sewer, laid complete, including all incidentals and appurtenances; per linear foot, \$3.25..... 126.75

970 linear feet of 66-inch combined sewer, laid complete, including all incidentals and appurtenances; per linear foot, \$14.50..... 13,340.00

11 linear feet of 60-inch combined sewer, laid complete, including all incidentals and appurtenances; per linear foot, \$12.50..... 137.50

51 linear feet of 42-inch combined sewer, laid complete, including all incidentals and appurtenances; per linear foot, \$7.65..... 390.15

56 linear feet of 36-inch combined sewer, laid complete, including all incidentals and appurtenances; per linear foot, \$6.65..... 372.40

15 linear feet of 24-inch pipe combined sewer, laid complete, including all incidentals and appurtenances; per linear foot, \$3.50..... 52.50

51 linear feet of 22-inch pipe combined sewer, laid complete, including all incidentals and appurtenances; per linear foot, \$3.30..... 168.30

38 linear feet of 12-inch pipe combined sewer, laid complete, including all incidentals and appurtenances; per linear foot, \$1.75..... 66.50

345 linear feet of 36-inch pipe sanitary sewer, laid complete, including concrete cradle and all incidentals and appurtenances; per linear foot, \$18.50..... 6,382.50

42 linear feet of 30-inch pipe sanitary sewer, laid complete, including concrete cradle and all incidentals and appurtenances; per linear foot, \$14.00..... 588.00

856 linear feet of 22-inch pipe sanitary sewer, laid complete, including concrete cradle and all incidentals and appurtenances; per linear foot, \$9.75..... 8,346.00

858 linear feet of 20-inch pipe sanitary sewer, laid complete, including concrete cradle and all incidentals and appurtenances; per linear foot, \$8.00..... 6,864.00

825 linear feet of 18-inch pipe sanitary sewer, laid complete, including concrete cradle and all incidentals and appurtenances; per linear foot, \$7.00..... 5,775.00

36 linear feet of 10-inch pipe sanitary sewer, laid complete, including concrete cradle and all incidentals and appurtenances; per linear foot, \$4.25..... 153.00

21 linear feet of 8-inch pipe sanitary sewer, laid complete, including concrete cradle and all incidentals and appurtenances; per linear foot, \$4.00..... 84.00

20 linear feet of 6-inch storm house connection drain, laid complete, including all incidentals and appurtenances; per linear foot, \$0.50..... 10.00

252 linear feet of 6-inch combined house connection drain, laid complete, including all incidentals and appurtenances; per linear foot, \$0.70..... 176.40

2,652 linear feet of 8-inch sanitary house connection drain, laid complete, including all incidentals and appurtenances; per linear foot, \$1.50..... 3,978.00

537 linear feet of stand pipes, complete, including concrete casing, covers, specials, extra excavation and all incidentals and appurtenances; per linear foot, \$2.00..... 1,074.00

3 float chambers, complete, including all incidentals and appurtenances; per float chamber, \$250.00..... 750.00

3 drop manholes complete, with standard manhole heads and special covers, including all incidentals and appurtenances; per manhole, \$145.00..... 435.00

9 manholes on storm sewers, complete, with special manhole heads and covers, including all incidentals and appurtenances; per manhole, \$45.00..... 405.00

7 manholes on combined sewers, complete, with standard manhole heads and covers, including all incidentals and appurtenances; per manhole, \$45.00..... 315.00

14 manholes on sanitary sewers, complete, with standard manhole heads and special covers, including all incidentals and appurtenances; per manhole, \$95.00..... 1,330.00

11 manholes on sanitary house connection drains, complete, with standard manhole heads and special covers, including all incidentals and appurtenances; per manhole, \$40.00..... 440.00

9 sewer basins complete, of either standard design, with iron pans or gratings, iron basin hoods, and connecting culverts, including all incidentals and appurtenances; per basin, \$115.00..... 1,035.00

130,000 feet, B. M., of foundation planking, pile capping and stringers, laid in place complete, including all incidentals and appurtenances; per thousand feet, B. M., \$30..... 3,900.00

300,000 feet, B. M., of sheeting and bracing, driven in place complete, including all incidentals and appurtenances; per thousand feet, B. M., \$18..... 5,400.00

35,000 linear feet of piles, driven in place, complete, including all incidentals and appurtenances; per linear foot, \$0.35..... 12,250.00

20 cubic yards of concrete, Class "A," laid in place complete, including extra excavation and all incidentals and appurtenances; per cubic yard, \$8.00..... 160.00

20 cubic yards of concrete, Class "B," laid in place complete, including extra excavation and all incidentals and appurtenances; per cubic yard, \$7.50..... 150.00

10 barrels of Portland cement, furnished and delivered, in place in the work, including all incidentals and appurtenances; per barrel, \$17.50..... 17.50

12,000 pounds of steel bars, in place complete, including all incidentals and appurtenances; per pound, \$0.04..... 480.00

Total..... \$139,510.50

The time allowed for the completion of the work and full performance of the contract will be two hundred and fifty (250) working days.

The amount of security required will be Sixty Thousand Dollars (\$60,000).

The foregoing Engineer's preliminary estimates of the total cost for the completed work are to be taken as the 100 per cent. basis and test for bidding. Proposals shall each state a single percentage of such 100 per cent. (such as 95 per cent., 100 per cent. or 105 per cent.) for which all materials and work called for in the proposed contract and the notices to bidders are to be furnished to the City. Such percentage as bid for each contract shall apply to all unit items specified in the Engineer's preliminary estimate to an amount necessary to complete the work described in the contract.

Blank forms and further information may be obtained and the plans and drawings may be seen at the office of the Bureau of Sewers, 215 Montague st., Brooklyn.

L. H. POUNDS, President.

See General Instructions to Bidders on last page, last column, of the "City Record."

SEALED BIDS OR ESTIMATES WILL BE received by the President of Borough of Brooklyn at Room No. 2, Borough Hall, Brooklyn, until 11 a. m., on

TUESDAY, JUNE 6, 1916.

FOR REGULATING AND PAVING WITH SECOND-HAND GRANITE PAVEMENT ON A SAND FOUNDATION, FOR A WIDTH NOT EXCEEDING 16 FEET, THE ROADWAYS OF SHELL RD. FROM THE INTERSECTION OF 86TH ST. AND AVENUE X TO W. 6TH ST. AND W. 6TH ST. FROM SHELL RD. TO NEPTUNE AVENUE.

The Engineer's estimate is as follows:

5,480 square yards second-hand granite pavement with joint filler of sand.

Time allowed, 30 working days. Security required, \$1,700.

The bidder will state the price of each item or article contained in the specifications or schedules herein contained or hereto annexed, per square yard or other unit of measure, by which the bids will be tested. The bids will be compared and the contract awarded at a lump or aggregate sum.

Blank forms and further information may be obtained and the plans and drawings may be seen at the office of the Bureau of Highways, Borough of Brooklyn, Room 502, 50 Court St., Brooklyn.

L. H. POUNDS, President.

Dated, May 20, 1916.

See General Instructions to Bidders on last page, last column, of the "City Record."

SEALED BIDS OR ESTIMATES WILL BE received by the President of the Borough of Brooklyn at Room 2, Borough Hall, Brooklyn, until 11 a. m., on

WEDNESDAY, JUNE 7, 1916.

FOR FURNISHING ALL THE LABOR AND MATERIAL REQUIRED FOR GENERAL CONSTRUCTION, INCLUDING ELECTRIC WORK, FOR THE RECONSTRUCTION AND IMPROVEMENT OF THE KINGS COUNTY COURT HOUSE, AT FULTON AND LIVINGSTON STS., BOROUGH OF BROOKLYN.

Time allowed for the completion of the work and the full performance of the contract is within five calendar months.

The amount of security required for the faithful performance of the contract is Two Hundred and Fifty Thousand (\$250,000) Dollars.

NO. 2. FOR FURNISHING ALL THE LABOR AND MATERIAL REQUIRED FOR PLUMBING AND GASFITTING WORK FOR THE RECONSTRUCTION AND IMPROVEMENT OF THE KINGS COUNTY COURT HOUSE, AT FULTON AND LIVINGSTON STS., BOROUGH OF BROOKLYN.

Time allowed for the completion of the work and full performance of the contract is within five calendar months.

The amount of security required for the faithful performance of the contract is Ten Thousand (\$10,000) Dollars.

NO. 3. FOR FURNISHING ALL THE LABOR AND MATERIAL REQUIRED FOR HEATING AND VENTILATING WORK FOR THE RECONSTRUCTION AND IMPROVEMENT OF THE KINGS COUNTY COURT HOUSE, AT FULTON AND LIVINGSTON STS., BOROUGH OF BROOKLYN.

Time allowed for the completion of the work and the full performance of the contract is within five calendar months.

The amount of security required for the faithful performance of the contract is Twenty-five Thousand (\$25,000) Dollars.

The bids will be compared and the contracts awarded at a lump or aggregate sum for each contract.



# ALTERATIONS TO HEATING SYSTEM IN SOLARIUM IN THE CITY HOSPITAL DISTRICT, BLACKWELL'S ISLAND, THE CITY OF NEW YORK.

The time allowed for doing and completing the entire work and the full performance of the contract is ninety (90) consecutive working days. The surety required will be One Thousand Dollars (\$1,000).

Certified check or cash in the sum of Fifty Dollars (\$50) must accompany bid.

The bidder will state one aggregate price for the whole work described and specified, as the contract is entire for a complete job.

Blank forms and further information may be obtained at the office of the Purchasing Agent of the Department, 10th floor, Municipal Building, Manhattan, where plans and specifications may be seen.

JOHN A. KINGSBURY, Commissioner.

Dated June 2, 1916. m25,j7

See General Instructions to Bidders on last page, last column, of the "City Record."

SEALED BIDS OR ESTIMATES WILL BE received by the Department of Public Charities, 10th floor, Municipal Building, Manhattan, until 10.30 a. m., on

TUESDAY, JUNE 6, 1916.

FOR THE SALE OF WASTE MATERIALS OF THE DEPARTMENT OF PUBLIC CHARITIES IN THE BOROUGH OF MANHATTAN AND BROOKLYN.

The time for the performance of the contract is one calendar year.

The amount of the security required for the performance of the contract is thirty (30) per cent. of the amount of the contract.

No bid will be considered unless it is accompanied by a deposit, which shall be in an amount not less than one and one-half (1½) per cent. of the total amount of the bid.

The bidder will state the price per pound or other designated unit, by which the bids will be tested. The extensions must be made and footed up, as the bids will be read from the total and awards made to the highest bidder on each line or item, as stated in the specifications.

Blank forms and further information may be obtained at the office of the Purchasing Agent of the Department, 10th floor, Municipal Building, Manhattan.

JOHN A. KINGSBURY, Commissioner.

Dated May 29, 1916. m29,j6

See General Instructions to Bidders on last page, last column, of the "City Record."

SEALED BIDS OR ESTIMATES WILL BE received by the Department of Public Charities, 10th floor, Municipal Building, Manhattan, until 10.30 a. m., on

WEDNESDAY, JUNE 7, 1916.

FOR FURNISHING AND DELIVERING 200,000 POUNDS OF BUTTER.

The time for the performance of the contract is up to and including July 8, 1916, as stated in the specifications.

The amount of the security required for the performance of the contract is thirty (30) per cent. of the amount of the contract.

No bid will be considered unless it is accompanied by a deposit, which shall be in an amount not less than one and one-half (1½) per cent. of the total amount of the bid.

The bidder will state the price per pound, or other designated unit, by which the bids will be tested. The extensions must be made and footed up, as the bids will be read from the total and awards made to the lowest bidder on each line or item, as stated in the specifications.

Bids must be submitted in duplicate, each in a separate envelope. No bid will be accepted unless this provision is complied with.

Blank forms and further information may be obtained at the office of the Purchasing Agent of the Department, 10th floor, Municipal Building, Manhattan.

JOHN A. KINGSBURY, Commissioner.

Dated May 26, 1916. m26,j7

See General Instructions to Bidders on last page, last column, of the "City Record."

## MUNICIPAL CIVIL SERVICE COMMISSION.

### Notices of Examinations.

PUBLIC NOTICE IS HEREBY GIVEN THAT applications will be received by the Municipal Civil Service Commission, Municipal Building, Manhattan, New York City, from

MONDAY, JUNE 5, 1916, TO MONDAY, JUNE 19, 1916,

for the position of

INSPECTOR OF LIGHT AND POWER, GRADE 2.

No applications delivered at the office of the Commission, by mail or otherwise, after 4 p. m., MONDAY, JUNE 19, 1916, will be accepted. Application blanks will be mailed upon request, provided a self-addressed stamped envelope or sufficient postage is enclosed to cover the mailing. The Commission will not guarantee the delivery of the same. Postage on applications forwarded by mail must be fully prepaid.

Applicants must be citizens of the United States and residents of the State of New York.

The subjects and weights of the examination are: Technical, 7; 75% required. Experience, 3; 70% required.

A qualifying physical examination will be given. Candidates failing to pass the physical test will not be summoned for the mental test.

Applications for this examination must be filed on a special blank, Form C.

Duties: The duties of an Inspector of Light and Power, Grade 2, are to inspect and report on electrical repairs and supplies, and on the proper installation, operation and maintenance of electrical equipment; to insure compliance with the provisions of the Electrical Code or Contract Specifications; and to inspect and pass upon the lighting of street and public buildings as to general illumination and economical efficiency.

Requirements: Candidates must present evidence of not less than two years' experience as wireman or two years' operating experience in an electrical generating plant, or two years' testing experience in the shops of an electric manufacturing company, or the equivalent of such experience.

Candidates must be at least 21 years of age on the closing date for the receipt of applications.

The salary is \$1,140 to \$1,500 per annum. There are no vacancies at present.

Certifications may be made from this list for the positions of Inspector of Electrical Conductors and Inspector of Electricity.

The term of the eligibility of the list resulting from this examination is fixed at not less than one year nor more than four years.

R. W. BELCHER, Secretary.

### AMENDED NOTICE

PUBLIC NOTICE IS HEREBY GIVEN THAT applications will be received by the Municipal Civil Service Commission, Municipal Building, Manhattan, New York City, from

THURSDAY, MAY 25, 1916, TO FRIDAY, JUNE 9, 1916,

for the position of

CHIEF ACTUARY (PENSIONS).

No applications delivered at the office of the Commission, by mail or otherwise, after 4 p. m., FRIDAY, JUNE 9, 1916, will be accepted.

Application blanks will be mailed upon request, provided a self-addressed stamped envelope or sufficient postage is enclosed to cover the mailing. The Commission will not guarantee the

delivery of the same. Postage on applications forwarded by mail must be fully prepaid.

Applicants must be citizens of the United States. Persons who accept appointment must thereafter reside in the State of New York.

The requirement that every application shall bear the certificates of four reputable citizens whose residences or places of business are within the City of New York is waived for applicants for this examination whose previous occupation or employment has been wholly or in part outside the City of New York, and the said certificates will be accepted from persons resident or engaged in business elsewhere.

The subjects and weights of the examination are: Experience, 4; 75% required. Thesis, 3; 70% required. Oral, 3; 70% required.

A qualifying physical test will be given on the same day as the oral examination.

Candidates will not be assembled for the written examination, but will be assembled for the oral examination.

Candidates failing to qualify in any part of the examination will not be summoned for the ensuing tests.

Applications for this examination must be filed on a special blank, Form C, with insert.

Duties: (1) To supervise the force engaged on actuarial work in the Commission on Pensions; (2) To outline the work, and to prepare actuarial formulae and valuations; (3) To direct the investigation of service, mortality and salary experience, and to devise adequate records showing such experience; (4) To prepare premium and contribution rates.

Requirements: (1) Experience: Extended experience in a supervisory capacity in the practice of actuarial science is required. In lieu of such experience, evidence that the candidate has independently prepared rates of contribution, actuarial valuations of existing pension funds, or other actuarial data may be accepted. (2) Technical: A knowledge of those branches of higher mathematics employed in actuarial work and a familiarity with actuarial formulae for calculating reserves and contribution rates are required. Candidates must be at least 21 years of age on the closing date for the receipt of applications.

There is one vacancy in the Commission on Pensions at \$3,600 per annum. It is contemplated, however, to increase this rate of compensation within the salary limits of this grade, which are from \$4,140 to \$4,740 per annum.

The term of the eligibility of the list resulting from this examination is fixed at not less than one year nor more than four years.

Persons who have filed applications for Chief Actuary (Pensions) since May 2, 1916, need not file further applications.

m25,j9 R. W. BELCHER, Secretary.

### AMENDED NOTICE.

PUBLIC NOTICE IS HEREBY GIVEN THAT applications will be received by the Municipal Civil Service Commission, Municipal Building, Manhattan, New York City, from

WEDNESDAY, MAY 24, 1916, TO THURSDAY, JUNE 8, 1916,

for the position of

CHIEF MUNICIPAL EXAMINER (PENSIONS).

No application delivered at the office of the Commission, by mail or otherwise, after 4 p. m., THURSDAY, JUNE 8, 1916, will be accepted.

Application blanks will be mailed upon request, provided a self-addressed stamped envelope or sufficient postage is enclosed to cover the mailing. The Commission will not guarantee the delivery of the same. Postage on applications forwarded by mail must be fully prepaid.

Applicants must be citizens of the United States.

Persons who accept appointment must thereafter reside in the State of New York.

The requirement that every application shall bear the certificates of four reputable citizens whose residences or places of business are within the City of New York is waived for applicants for this examination whose previous occupation or employment has been wholly or in part outside the City of New York, and the said certificates will be accepted from persons resident or engaged in business elsewhere.

The subjects and weights of the examination are: Experience, 4; 75% required. Thesis, 3; 70% required. Oral, 3; 70% required.

A qualifying physical examination will be given on the same day as the oral examination. Candidates failing to qualify in any part of the examination will not be summoned for the ensuing tests.

Applications for this examination must be filed on a special blank, Form C, with insert.

Duties: (1) To supervise and be responsible for the entire staff engaged in pension work; (2) To conduct investigations of current pension systems operative in the City of New York and to formulate plans for the co-ordination thereof; (3) To construct reports showing in a scientific manner the condition of current pension funds for the information of the public and for possible legislative action; (4) To formulate plans in detail for the sound financial organization of pension funds, the determination of proper benefits, the distribution of costs and methods of the fund's administration.

Requirements: Experience: Extended experience in supervising the work of a staff engaged in the investigation of pension systems is required; in lieu of such experience, evidence that the candidate has independently investigated and reported on the condition of a large pension fund may be accepted. (2) Knowledge: Thorough knowledge of the history and development of foreign and domestic public pension funds, their organization, requirements and defects. Thorough understanding of the purpose, plan and scope of pension and retirement systems, public and private, with the requisite capacity to frame a sound pension plan and to provide for its proper administration.

Candidates must be at least 25 years of age on the closing date for the receipt of applications.

There is one vacancy in the Commission on Pensions at \$3,600 per annum. An increase in the rate of compensation is contemplated, within the salary limits of this grade, which range from \$4,140 to \$4,740 per annum.

The term of the eligibility of the list resulting from this examination is fixed at not less than one year nor more than four years.

Persons who have filed applications for Chief Municipal Examiner (Pensions) since May 4, 1916, need not file further applications.

m24,j8 R. W. BELCHER, Secretary.

PUBLIC NOTICE IS HEREBY GIVEN THAT applications will be received, beginning at 1 p. m.,

WEDNESDAY, JUNE 7, 1916,

and will continue thereafter until further notice for the position of

PUMPMAN (LABOR CLASS, PART II), at the office of the Application Bureau, Room 1400, Municipal Building, Centre and Chambers sts., Manhattan.

Applicants must present themselves in person when filing applications on Wednesday June 7, 1916, at 1 p. m., as no applications will be received by mail on that day. After Wednesday, June 7, 1916, at 1 p. m., application blanks will be mailed upon request, provided a self-addressed stamped envelope or sufficient postage is enclosed with the request, but the Commission will not guarantee the delivery of the same. Applications forwarded by mail upon which full postage is not prepaid will not be accepted.

Applicants must be citizens of the United States and residents of the State of New York. Proof of naturalization must accompany application.

Duties—The duties to be performed are to operate pumps and auxiliary equipment in deep shafts and tunnels in the new city aqueduct. It may be necessary to go down shafts to a depth of one thousand (1,000) feet and to stay underground continuously for a full working shift. Familiarity with pipe fitting methods is required. Physical and Oral examinations will be held.

Candidates must be not less than twenty-one years of age at the time of filing applications and must furnish evidence of two years' previous experience in work of this character.

The compensation is \$3.50 a day. There are six vacancies in the Board of Water Supply.

m23,j7 R. W. BELCHER, Secretary.

### FIRE DEPARTMENT.

#### Proposals.

SEALED BIDS OR ESTIMATES WILL BE received by the Fire Commissioner at his office, 11th floor, Municipal Building, Manhattan, until 10.30 a. m., on

FRIDAY, JUNE 16, 1916.

FOR FURNISHING, DELIVERING AND INSTALLING OF UNDERGROUND LEAD-COVERED FEEDER CABLES IN THE SOUTHWEST SECTION OF THE BOROUGH OF MANHATTAN.

The time for the completion of the work and the full performance of the contract is one hundred and fifty (150) consecutive working days.

The amount of security required for the performance of the contract is thirty per cent. (30%) of the amount of the bid or estimate.

The bids will be compared and award, if made, will be to the lowest bidder for the entire contract.

Blank forms and further information may be obtained at the office of the Fire Department, 11th floor, Municipal Building, Manhattan.

ROBERT ADAMSON, Fire Commissioner.

m31,j16 See General Instructions to Bidders on last page, last column, of the "City Record."

SEALED BIDS OR ESTIMATES WILL BE received by the Fire Commissioner at his office, 11th floor, Municipal Building, Manhattan, until 10.30 a. m., on

FRIDAY, JUNE 16, 1916.

FOR FURNISHING, DELIVERING AND INSTALLING OF UNDERGROUND LEAD-COVERED FEEDER CABLES IN THE SOUTHEAST SECTION OF THE BOROUGH OF MANHATTAN.

The time for the completion of the work and the full performance of the contract is one hundred and fifty (150) consecutive working days.

The amount of security required for the performance of the contract is thirty per cent. (30%) of the amount of the bid or estimate.

The bids will be compared and award, if made, will be to the lowest bidder for the entire contract.

Blank forms and further information may be obtained at the office of the Fire Department, 11th floor, Municipal Building, Manhattan.

ROBERT ADAMSON, Fire Commissioner.

m31,j16 See General Instructions to Bidders on last page, last column, of the "City Record."

SEALED BIDS OR ESTIMATES WILL BE received by the Fire Commissioner at his office, 11th floor, Municipal Building, Manhattan, until 10.30 a. m., on

MONDAY, JUNE 12, 1916.

FOR FURNISHING ALL THE LABOR AND MATERIALS REQUIRED FOR FURNISHING, DELIVERING AND INSTALLING A NEW HEATING SYSTEM AT THE QUARTERS OF HOOK AND LADDER COMPANY NO. 13, LOCATED AT NO. 159 E. 87TH ST., BOROUGH OF MANHATTAN.

The time allowed for the completion of the work and the full performance of the contract is forty (40) consecutive working days.

The amount of security required for the performance of the contract is fifty per cent. (50%) of the amount of the bid or estimate.

Bids will be compared and the contract awarded at a lump or aggregate sum.

Blank forms and further information may be obtained at the office of the Fire Department, 11th floor, Municipal Building, Manhattan.

ROBERT ADAMSON, Fire Commissioner.

m31,j12 See General Instructions to Bidders on last page, last column, of the "City Record."

SEALED BIDS OR ESTIMATES WILL BE received by the Fire Commissioner at his office, 11th floor, Municipal Building, Manhattan, until 10.30 a. m., on

FRIDAY, JUNE 9, 1916.

FOR FURNISHING ALL THE LABOR AND MATERIALS REQUIRED FOR REPAIRS AND ALTERATIONS TO THE QUARTERS OF HOOK AND LADDER COMPANY NO. 80, LOCATED AT NO. 232 RICHMOND AVE., PORT RICHMOND, BOROUGH OF RICHMOND.

The time for the completion of the work and the full performance of the contract is fifty (50) consecutive working days.

The amount of security required for the performance of the contract is fifty per cent. (50%) of the amount of the bid or estimate.

Bids will be compared and the contract awarded at a lump or aggregate sum.

Blank forms and further information may be obtained at the office of the Fire Department, 11th floor, Municipal Building, Manhattan.

ROBERT ADAMSON, Fire Commissioner.

m27,j9 See General Instructions to Bidders on last page, last column, of the "City Record."

SEALED BIDS OR ESTIMATES WILL BE received by the Fire Commissioner at his office, 11th floor, Municipal Building, Manhattan, until 10.30 a. m., on

FRIDAY, JUNE 9, 1916.

FOR FURNISHING ALL THE LABOR AND MATERIALS REQUIRED FOR REPAIRS TO APPARATUS FLOORS OF VARIOUS COMPANY QUARTERS IN ALL BOROUGHES.

The time allowed for the completion of the work and the full performance of the contract is fifty (50) consecutive working days.

The amount of security required for the performance of the contract is fifty per cent. (50%) of the amount of the bid or estimate.

Bids will be compared and the contract awarded at a lump or aggregate sum.

Blank forms and further information may be obtained at the office of the Fire Department, 11th floor, Municipal Building, Manhattan.

ROBERT ADAMSON, Fire Commissioner.

m27,j9 See General Instructions to Bidders on last page, last column, of the "City Record."

SEALED BIDS OR ESTIMATES WILL BE received by the Fire Commissioner at his office, 11th floor, Municipal Building, Manhattan, until 10.30 a. m., on

FRIDAY, JUNE 9, 1916.

FOR FURNISHING ALL THE LABOR AND MATERIALS REQUIRED FOR REPAIRS TO APPARATUS FLOORS OF VARIOUS COMPANY QUARTERS IN ALL BOROUGHES.

The time allowed for the completion of the work and the full performance of the contract is fifty (50) consecutive working days.

The amount of security required for the performance of the contract is fifty per cent. (50%) of the amount of the bid or estimate.

Bids will be compared and the contract awarded at a lump or aggregate sum.

Blank forms and further information may be obtained at the office of the Fire Department, 11th floor, Municipal Building, Manhattan.

ROBERT ADAMSON, Fire Commissioner.

m27,j9 See General Instructions to Bidders on last page, last column, of the "City Record."

SEALED BIDS OR ESTIMATES WILL BE received by the Fire Commissioner at his office, 11th floor, Municipal Building, Manhattan, until 10.30 a. m., on

WEDNESDAY, JUNE 7, 1916.

FOR FURNISHING AND DELIVERING

ONE (1) THREE-SECTION SEVENTY-FIVE-FOOT AERIAL HOOK AND LADDER TRUCK.

The time allowed for the performance of the contract is one hundred and twenty (120) calendar days.

The amount of security required for the performance of the contract is fifty per cent. (50%) of the amount of the bid or estimate.

The bidder will state the price of each item or article contained in the specifications or schedules herein contained or hereto annexed, per truck, by which the bids will be tested.

The bids will be compared and the contract awarded to the lowest bidder for the entire contract.

Bids for supplies must be submitted in duplicate.

Blank forms and further information may be obtained at the office of the Fire Department, 11th floor, Municipal Building, Manhattan.

ROBERT ADAMSON, Fire Commissioner.

m25,j7 See General Instructions to Bidders on last page, last column, of the "City Record."

SEALED BIDS OR ESTIMATES WILL BE received by the Fire Commissioner at his office, 11th floor, Municipal Building, Manhattan, until 10.30 a. m., on

MONDAY, JUNE 5, 1916.

FOR FURNISHING ALL THE LABOR AND MATERIALS REQUIRED TO PAINT THE OUTSIDE OF HULLS AND MAKE REPAIRS TO FIREBOATS (NINE ITEMS).

The time for the completion of the work and the full performance of the contract is four (4) consecutive working days for each item.

The amount of security required for the performance of the contract is fifty per cent. (50%) of the amount of the bid or estimate.

Bids will be compared and award, if made, will be to the lowest bidder on each item.

Blank forms and further information may be obtained at the office of the Fire Department, 11th floor, Municipal Building, Manhattan.

ROBERT ADAMSON, Fire Commissioner.

m23,j5 See General Instructions to Bidders on last page, last column, of the "City Record."

SEALED BIDS OR ESTIMATES WILL BE received by the Fire Commissioner at his office, 11th floor, Municipal Building, Manhattan, until 10.30 a. m., on

MONDAY, JUNE 5, 1916.

FOR FURNISHING ALL THE LABOR AND MATERIALS REQUIRED FOR REPAIRS TO THE WATER TUBE MARINE BOILER ON THE FIREBOAT "WILLIAM J. GAYNOR."

The time for the completion of the work and the full performance of the contract is thirty (30) calendar days after the delivery of the fireboat "William J. Gaynor" by the Fire Department to the contractor at the contractor's works.

The amount of security required for the performance of the contract is fifty per cent. (50%) of the amount of the bid or estimate.

Bids will be compared and the contract awarded at a lump or aggregate sum.

Blank forms and further information may be obtained at the office of the Fire Department, 11th floor, Municipal Building, Manhattan.

ROBERT ADAMSON, Fire Commissioner.

m23,j5 See General Instructions to Bidders on last page, last column, of the "City Record."

## BOARD OF ESTIMATE AND APPOINTMENT.

### Notices of Public Hearings.

#### FRANCHISE MATTERS.

PUBLIC NOTICE IS HEREBY GIVEN THAT the consideration of the communication from the Public Service Commission for the First District transmitting for approval forms of three certificates to the Hudson and Manhattan Railroad Company, as follows:



lines and grades for Vista place between Bay Ridge avenue and 68th street, Borough of Brooklyn, and that a meeting of said Board will be held in the Old Council Chamber, City Hall, Borough of Manhattan, City of New York, on Friday, June 9, 1916, at 10:30 o'clock a. m., at which such proposed change will be considered by said Board; all of which is more particularly set forth and described in the following resolutions adopted by the Board on May 12, 1916 (Cal. No. 141), notice of the adoption of which is hereby given, viz.:

Resolved, That the Board of Estimate and Apportionment of The City of New York, in pursuance of the provisions of Section 442 of the Greater New York Charter, as amended, deeming it for the public interest so to do, proposes to change the map or plan of The City of New York by establishing lines and grades for Vista place between Bay Ridge avenue and 68th street, Borough of Brooklyn, which proposed change is more particularly shown upon a map or plan bearing the signature of the Commissioner of Public Works of the Borough and dated April 18, 1916.

Resolved, That this Board consider the proposed change at a meeting of the Board, to be held in the City Hall, Borough of Manhattan, City of New York, on Friday, the 9th day of June 1916, at 10:30 o'clock a. m.

Resolved, That the Secretary of this Board cause these resolutions and a notice to all persons affected thereby that the proposed change will be considered at a meeting of the Board, to be held at the aforesaid time and place, to be published in the City Record for ten days continuously, Sundays and legal holidays excepted, prior to the 9th day of June, 1916.

Dated May 26, 1916.  
JOSEPH HAAG, Secretary, Municipal Building. Telephone, 4560 Worth. m26,j7

**NOTICE IS HEREBY GIVEN THAT AT THE** meeting of the Board of Estimate and Apportionment held on May 19, 1916 (Cal. No. 106), the following resolutions were adopted:

Whereas, The Board of Estimate and Apportionment of The City of New York is considering the advisability of instituting proceedings to acquire title to the real property required for the opening and extending of Parade place from Parkside avenue to the south side of Woodruff avenue, in the Borough of Brooklyn, City of New York; and

Whereas, The Board of Estimate and Apportionment is authorized and required at the time of the adoption of the resolution directing the institution of proceedings to acquire title to the real property required for the foregoing improvement to fix and determine upon an area or areas of assessment for benefit for said proceedings.

Resolved, That the Board of Estimate and Apportionment, in pursuance of the provisions of Section 973 of the Greater New York Charter, as amended, hereby gives notice that the proposed area of assessment for benefit in these proceedings is as follows:

Beginning at the northeasterly corner of Parade Place and Woodruff Avenue; thence easterly along the northerly side of Woodruff Avenue 200 feet; thence northerly and parallel with Parade Place to the south line of Parkside Avenue; thence westerly along the south side of Parkside Avenue to a point 200 feet west of Parade Place; thence southerly and parallel with Parade Place to the north line of Woodruff Avenue extended; thence easterly along the north line of Woodruff Avenue extended to the point or place of beginning.

Resolved, That this Board consider the proposed area of assessment at a meeting of the Board to be held in the City Hall, Borough of Manhattan, in the City Hall, on Friday, June 9, 1916, at 10:30 o'clock a. m., and that at the same time and place a public hearing thereon will then and there be had.

Resolved, That the Secretary of this Board cause these resolutions and a notice to all persons affected thereby to be published in The City Record and in the Corporation Newspapers for ten days, exclusive of Sundays and legal holidays, prior to Friday, June 9, 1916.

Dated May 26, 1916.  
JOSEPH HAAG, Secretary, Municipal Building. Telephone, 4560 Worth. m26,j7

**NOTICE IS HEREBY GIVEN THAT THE** Board of Estimate and Apportionment of The City of New York, deeming it for the public interest so to do, proposes to change the map or plan of The City of New York so as to establish lines and grades for Schofield street between Eastchester Bay and Long Island Sound, Borough of The Bronx, and that a meeting of said Board will be held in the Old Council Chamber, City Hall, Borough of Manhattan, City of New York, on Friday, June 9, 1916, at 10:30 o'clock a. m., at which such proposed change will be considered by said Board; all of which is more particularly set forth and described in the following resolutions adopted by the Board on May 12, 1916 (Cal. No. 142), notice of the adoption of which is hereby given, viz.:

Resolved, That the Board of Estimate and Apportionment of The City of New York, in pursuance of the provisions of Section 442 of the Greater New York Charter, as amended, deeming it for the public interest so to do, proposes to change the map or plan of The City of New York by establishing lines and grades for Schofield street between Eastchester Bay and Long Island Sound, Borough of The Bronx, which proposed change is more particularly shown upon a map or plan bearing the signature of the President of the Borough and dated February 3, 1916.

Resolved, That this Board consider the proposed change at a meeting of the Board, to be held in the City Hall, Borough of Manhattan, City of New York, on Friday, June 9, 1916, at 10:30 o'clock a. m.

Resolved, That the Secretary of this Board cause these resolutions and a notice to all persons affected thereby that the proposed change will be considered at a meeting of the Board, to be held at the aforesaid time and place, to be published in the City Record for ten days continuously, Sundays and legal holidays excepted, prior to the 9th day of June, 1916.

Dated May 26, 1916.  
JOSEPH HAAG, Secretary, Board of Estimate and Apportionment, Municipal Building. Telephone, 4560 Worth. m26,j7

**NOTICE IS HEREBY GIVEN THAT THE** Board of Estimate and Apportionment of The City of New York, deeming it for the public interest so to do, proposes to change the map or plan of The City of New York so as to establish lines and grades for the street system in Section No. 226 of the Final Maps, Borough of Queens, and that a meeting of said Board will be held in the Old Council Chamber, City Hall, Borough of Manhattan, City of New York, on Friday, June 9, 1916, at 10:30 o'clock a. m., at which such proposed change will be considered by said Board; all of which is more particularly set forth and described in the following resolutions adopted by the Board on May 12, 1916 (Cal. No. 144), notice of the adoption of which is hereby given, viz.:

Resolved, That the Board of Estimate and Apportionment of The City of New York, in pursuance of the provisions of Section 442 of the Greater New York Charter, as amended, deeming it for the public interest so to do, proposes to change the map or plan of The City of New York by establishing lines and grades for the

street system within the territory bounded approximately by the boundary line of The City of New York, Eggert place, Enright place, Beach 24th street North, Iola place, Sunnyside street, Mott avenue, Granada place, Faber place, Plunkett street, Point Breeze place and Mott avenue (Section No. 226 of the Final Maps), Borough of Queens, which proposed change is more particularly shown upon a map or plan bearing the signature of the President of the Borough and dated March 8, 1916.

Resolved, That this Board consider the proposed change at a meeting of the Board, to be held in the City Hall, Borough of Manhattan, City of New York, on Friday, June 9, 1916, at 10:30 o'clock a. m.

Resolved, That the Secretary of this Board cause these resolutions and a notice to all persons affected thereby that the proposed change will be considered at a meeting of the Board, to be held at the aforesaid time and place, to be published in the City Record for ten days continuously, Sundays and legal holidays excepted, prior to the 9th day of June, 1916.

Dated May 26, 1916.  
JOSEPH HAAG, Secretary, Board of Estimate and Apportionment, Municipal Building. Telephone, 4560 Worth. m26,j7

**NOTICE IS HEREBY GIVEN THAT THE** Board of Estimate and Apportionment of The City of New York, deeming it for the public interest so to do, proposes to change the map or plan of The City of New York so as to change the lines and grades of the street system within the territory bounded by Fisk avenue, Calamus avenue, Decker street, Starling place, Kolyer street and Falkner street, and change the grade of LaForge street from Falkner street to Grand street, Borough of Queens, and that a meeting of said Board will be held in the Old Council Chamber, City Hall, Borough of Manhattan, City of New York, on Friday, June 9, 1916, at 10:30 o'clock a. m., at which such proposed change will be considered by said Board; all of which is more particularly set forth and described in the following resolutions adopted by the Board on May 12, 1916 (Cal. No. 145), notice of the adoption of which is hereby given, viz.:

Resolved, That the Board of Estimate and Apportionment of The City of New York, in pursuance of the provisions of Section 442 of the Greater New York Charter, as amended, deeming it for the public interest so to do, proposes to change the map or plan of The City of New York by changing the lines and grades of the street system within the territory bounded by Fisk avenue, Calamus avenue, Decker street, Starling place, Kolyer street and Falkner street, and changing the grade of LaForge street from Falkner street to Grand street, Borough of Queens, which proposed change is more particularly shown upon a map or plan bearing the signature of the President of the Borough and dated October 19, 1915.

Resolved, That this Board consider the proposed change at a meeting of the Board, to be held in the City Hall, Borough of Manhattan, City of New York, on Friday, June 9, 1916, at 10:30 o'clock a. m.

Resolved, That the Secretary of this Board cause these resolutions and a notice to all persons affected thereby that the proposed change will be considered at a meeting of the Board, to be held at the aforesaid time and place, to be published in the City Record for ten days continuously, Sundays and legal holidays excepted, prior to the 9th day of June, 1916.

Dated May 26, 1916.  
JOSEPH HAAG, Secretary, Board of Estimate and Apportionment, Municipal Building. Telephone, 4560 Worth. m26,j7

**NOTICE IS HEREBY GIVEN THAT THE** Board of Estimate and Apportionment of The City of New York, deeming it for the public interest so to do, proposes to change the map or plan of The City of New York so as to change the lines and grades of the street system within the territory bounded by 5th street, Jackson avenue, 8th street, Broadway, 7th street, Polk avenue, 6th street and Broadway, Borough of Queens, and that a meeting of said Board will be held in the Old Council Chamber, City Hall, Borough of Manhattan, City of New York, on Friday, June 9, 1916, at 10:30 o'clock a. m., at which such proposed change will be considered by said Board; all of which is more particularly set forth and described in the following resolutions adopted by the Board on May 12, 1916 (Cal. No. 146), notice of the adoption of which is hereby given, viz.:

Resolved, That the Board of Estimate and Apportionment of The City of New York, in pursuance of the provisions of Section 442 of the Greater New York Charter, as amended, deeming it for the public interest so to do, proposes to change the map or plan of The City of New York by changing the lines and grades of the street system within the territory bounded by 5th street, Jackson avenue, 8th street, Broadway, 7th street, Polk avenue, 6th street and Broadway, Borough of Queens, which proposed change is more particularly shown upon a map or plan bearing the signature of the President of the Borough and dated April 5, 1916.

Resolved, That this Board consider the proposed change at a meeting of the Board, to be held in the City Hall, Borough of Manhattan, City of New York, on Friday, June 9, 1916, at 10:30 o'clock a. m.

Resolved, That the Secretary of this Board cause these resolutions and a notice to all persons affected thereby that the proposed change will be considered at a meeting of the Board, to be held at the aforesaid time and place, to be published in the City Record for ten days continuously, Sundays and legal holidays excepted, prior to the 9th day of June, 1916.

Dated May 26, 1916.  
JOSEPH HAAG, Secretary, Board of Estimate and Apportionment, Municipal Building. Telephone, 4560 Worth. m26,j7

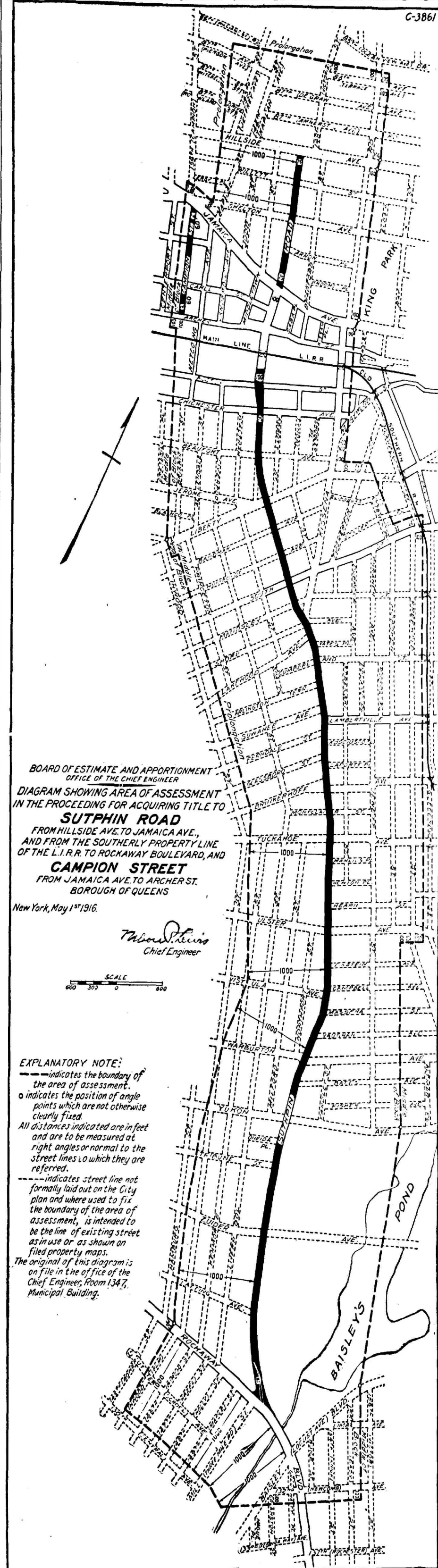
**NOTICE IS HEREBY GIVEN THAT AT THE** meeting of the Board of Estimate and Apportionment held on May 12, 1916 (Cal. No. 151), the following resolutions were adopted:

Whereas, the Board of Estimate and Apportionment is considering the advisability of amending the proceeding authorized by the said Board on July 30, 1914, for acquiring title to Sutphin road from Hillside avenue to Jamaica avenue, and from the southerly property line of the Long Island Railroad to Rockaway Boulevard; Campion street from Jamaica avenue to Archer street, together with the Public Park within the line of Sutphin road at its intersection with Rockaway Boulevard, Borough of Queens, so as to eliminate the said Public Park from the proceeding, and so as to conform to a map or plan adopted by the Board of Estimate and Apportionment March 31, 1916, in which provision is made for including within the lines of said Sutphin road a triangular area on the easterly side at the intersection with Jamaica avenue, and also to conform to a map or plan adopted by the Board on April 28, 1916, in which Sutphin road is given a position through the section south of Lamberville avenue, which will make its easterly line more nearly harmonize with the easterly line of an old street which has been in use for many years, and provision is made for discontinuing the public park located within the lines of Sutphin road at its intersection with Rockaway Boulevard; the proposed amended proceeding providing for the acquisition of title only to Sutphin road and Campion street between the limits named in the resolution of July

30, 1914, as they are now laid out upon the map or plan of the City of New York.

Resolved, that the Board of Estimate and Apportionment, in conformity with the provisions

of the Greater New York Charter, as amended, hereby gives notice that the modified area of assessment for benefit in this proposed amended proceeding is as shown on the following diagram:



Resolved, that this Board consider the proposed modified area of assessment at a meeting of the Board to be held in the City of New York, Borough of Manhattan, in the City Hall, on Fri-

day, June 9, 1916, at 10:30 o'clock a. m., and that at the same time and place a public hearing thereon will then and there be had.

Resolved, that the Secretary of this Board



cause these resolutions and a notice to all persons affected thereby to be published in the City Record for ten days continuously, exclusive of Sundays and legal holidays, prior to June 9, 1916.

Dated May 26, 1916.  
JOSEPH HAAG, Secretary, Municipal Building. Telephone, 4560 Worth. m26,j7

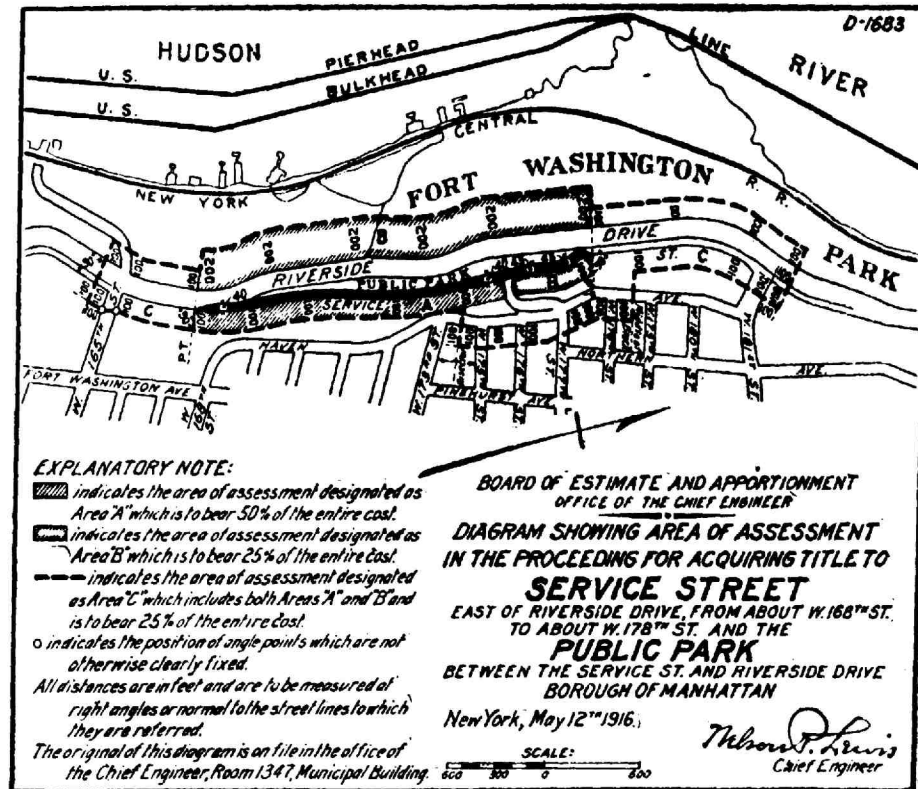
**NOTICE IS HEREBY GIVEN THAT AT THE** meeting of the Board of Estimate and Apportionment held on May 12, 1916, the following resolutions were adopted:

Whereas, the Board of Estimate and Apportionment of The City of New York is considering the advisability of instituting proceedings to acquire title to the real property required for the opening and extending of the Service Street located on the easterly side of Riverside Drive extending from a point near West 168th street to a point near West 178th street, together with the Public Park intervening between the Service

Street and Riverside Drive, in the Borough of Manhattan, City of New York; and

Whereas, the Board of Estimate and Apportionment is authorized and required at the time of the adoption of the resolution directing the institution of proceedings to acquire title to the real property required for the foregoing improvement, to fix and determine upon an area or areas of assessment for benefit for said proceedings;

Resolved, that the Board of Estimate and Apportionment, in pursuance of the provisions of Section 973 of the Greater New York Charter, as amended, hereby gives notice that the Board proposes to place 50% of the entire cost and expense of the proceeding upon the area of assessment shown on the following diagram as District "A"; 25% of such cost and expense upon the area of assessment shown on said diagram as District "B," and the remaining 25% of such cost and expense upon the area of assessment shown on said diagram as District "C":



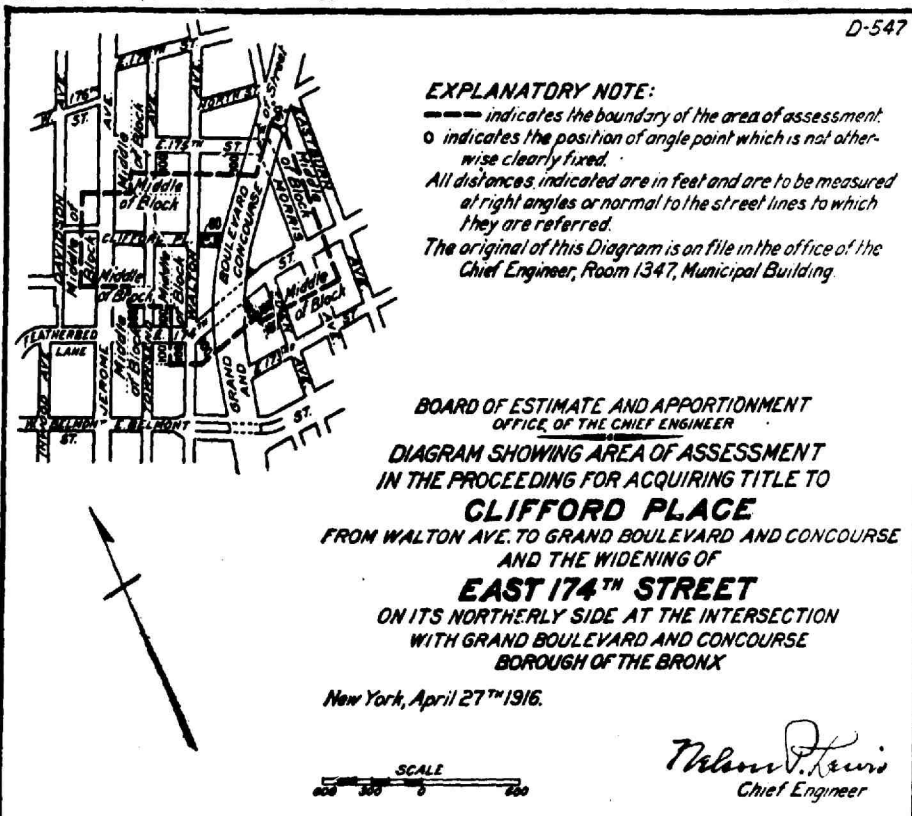
Resolved, that this Board consider the proposed action at a meeting of the Board to be held in the City of New York, Borough of Manhattan, in the City Hall, on Friday, June 9, 1916, at 10:30 o'clock a. m., and that at the same time and place a public hearing thereon will then and there be had.

Resolved, that the Secretary of this Board cause these resolutions and a notice to all persons affected thereby to be published in the City Record for ten days continuously, exclusive of Sundays and legal holidays, prior to Friday, June 9, 1916.

Dated May 26, 1916.  
JOSEPH HAAG, Secretary, Municipal Building. Telephone, 4560 Worth. m26,j7

**NOTICE IS HEREBY GIVEN THAT THE** Board of Estimate and Apportionment of The City of New York, deeming it for the public interest so to do, proposes to change the map or plan of The City of New York so as to change the lines and grades of the street system within the territory bounded by the Brooklyn and Queens Borough Line, Jamaica avenue, Van Wyck avenue, Atlantic avenue, 112th street (Chestnut street, Grove avenue), 95th avenue (Chichester avenue), 78th street (Sapphire street) and Atlantic avenue, Borough of Queens, and that a meeting of said Board will be held in the Old Council Chamber, City Hall, Borough of Manhattan, City of New York, on Friday, June 9, 1916, at 10:30 o'clock a. m., at which such proposed change will be considered by said Board; all of which is more particularly set forth and described in the following resolutions adopted by the Board on May 12, 1916 (Cal. No. 147), notice of the adoption of which is hereby given, viz.:

Resolved, That the Board of Estimate and Apportionment of The City of New York, in pursuance of the provisions of Section 442 of the Greater New York Charter, as amended, deeming it for the public interest so to do, proposes to change the map or plan of The City of New York by changing the lines and grades of the street system within the territory bounded by the Brooklyn and Queens Borough Line, Jamaica avenue, Van Wyck avenue, Atlantic avenue, 112th street (Chestnut street, Grove avenue), 95th avenue (Chichester avenue), 78th street



Resolved, That this Board consider the proposed area of assessment at a meeting of the Board to be held in The City of New York, Borough of Manhattan, in the City Hall, on Friday, June 9, 1916, at 10:30 o'clock a. m., and that at the same time and place a public hearing thereon will then and there be had.

Resolved, That the Secretary of this Board cause these resolutions and a notice to all persons affected thereby to be published in the City Record for ten days, exclusive of Sundays and legal holidays, prior to Friday, June 9, 1916.

Dated May 26, 1916.  
JOSEPH HAAG, Secretary, Municipal Building. Telephone, 4560 Worth. m26,j7

**NOTICE IS HEREBY GIVEN THAT AT THE** meeting of the Board of Estimate and Apportionment held on May 12, 1916 (Cal. No. 150), the following resolutions were adopted:

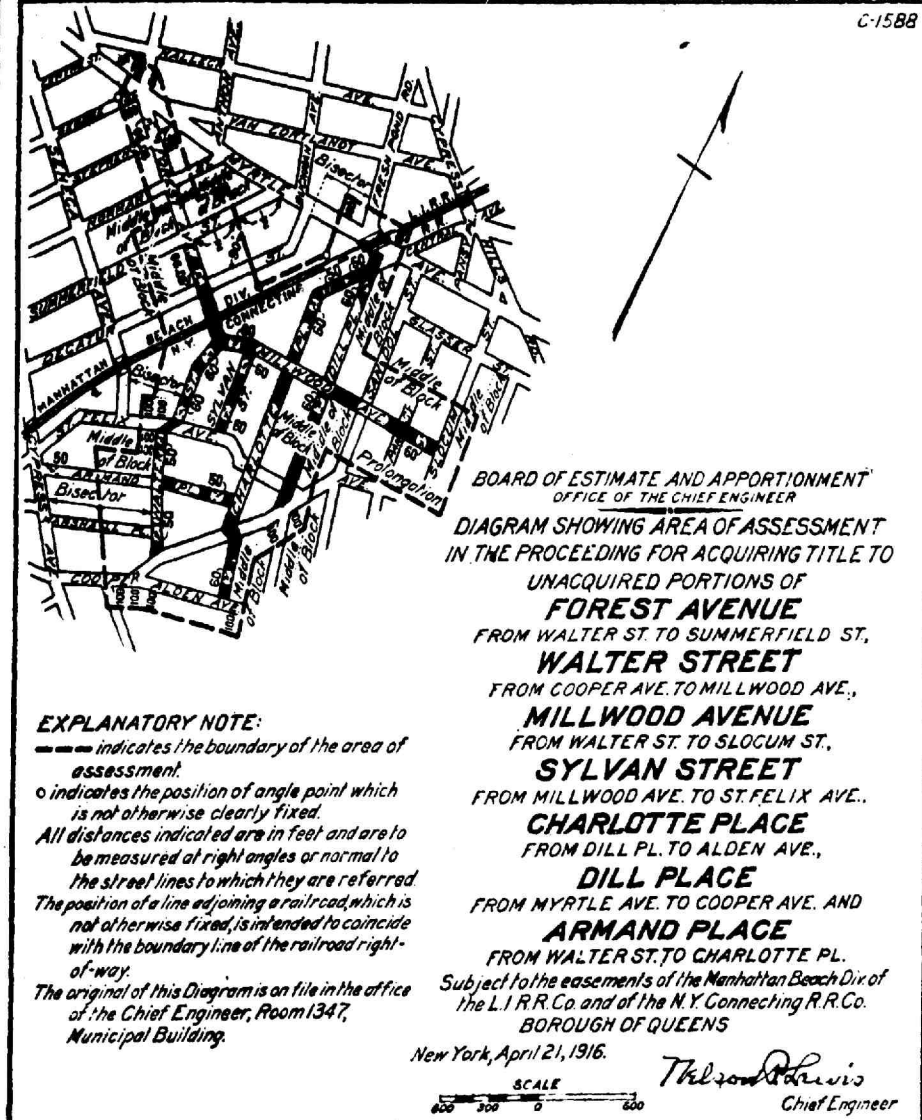
Whereas, The Board of Estimate and Apportionment of The City of New York is considering the advisability of instituting proceedings to acquire title to the real property required for the opening and extending of Armand place from Dill place to Alden avenue; Dill place from Myrtle avenue to Cooper avenue; Forest avenue from Walter street to Summerfield street, subject to the easements of the Manhattan Beach Di-

vision of the Long Island Railroad Company and of the New York Connecting Railroad Company; Millwood avenue from Walter street to Slocum street; Sylvan street from Millwood avenue to St. Felix avenue; Walter street from Cooper avenue to Millwood avenue, in the Borough of Queens, City of New York; and

Whereas, The Board of Estimate and Apportionment is authorized and required at the time of the adoption of the resolution directing the

institution of proceedings to acquire title to the real property required for the foregoing improvement to fix and determine upon an area or areas of assessment for benefit for said proceedings.

Resolved, That the Board of Estimate and Apportionment, in pursuance of the provisions of Section 973 of the Greater New York Charter, as amended, hereby gives notice that the proposed area of assessment for benefit in these proceedings is as shown on the following diagram:



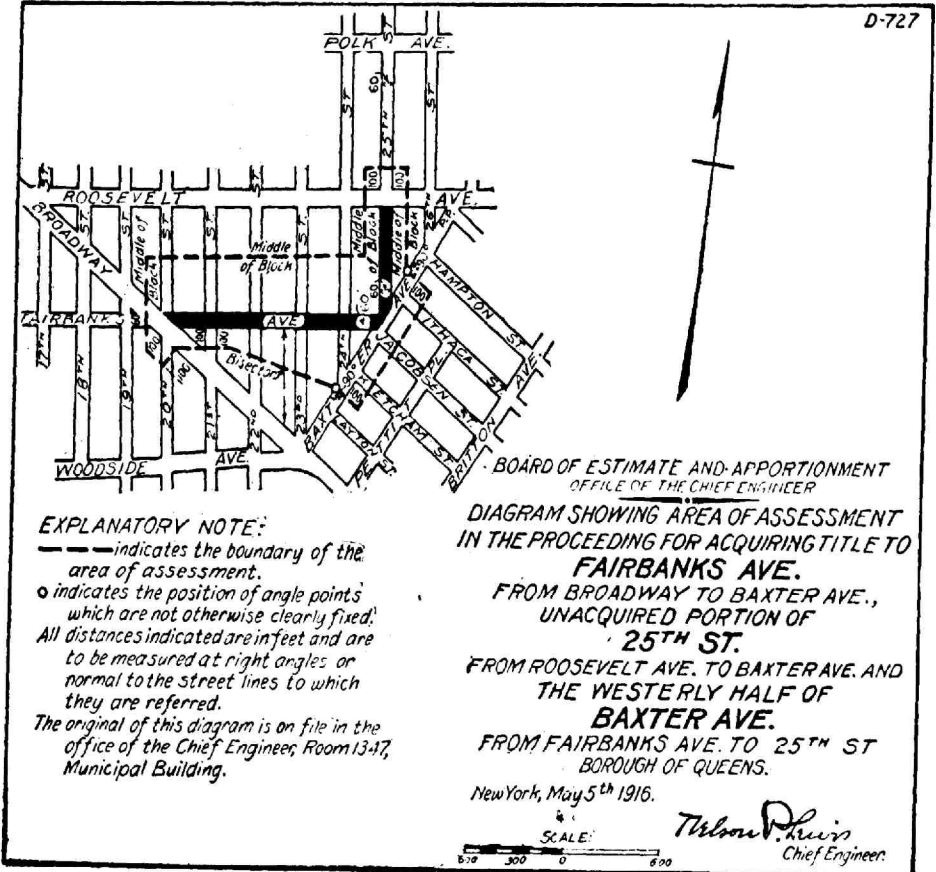
Resolved, That this Board consider the proposed area of assessment at a meeting of the Board to be held in The City of New York, Borough of Manhattan, in the City Hall, on Friday, June 9, 1916, at 10:30 o'clock a. m., and that at the same time and place a public hearing thereon will then and there be had.

Resolved, That the Secretary of this Board cause these resolutions and a notice to all persons affected thereby to be published in The City Record for ten days, exclusive of Sundays and legal holidays, prior to Friday, June 9, 1916.

Dated May 26, 1916.  
JOSEPH HAAG, Secretary, Municipal Building. Telephone, 4560 Worth. m26,j7

**NOTICE IS HEREBY GIVEN THAT AT THE** meeting of the Board of Estimate and Apportionment held on May 12, 1916 (Cal. No. 152), the following resolutions were adopted:

Whereas, The Board of Estimate and Apportionment of The City of New York is considering



Resolved, That this Board consider the proposed area of assessment at a meeting of the Board to be held in The City of New York, Borough of Manhattan, in the City Hall, on Friday, June 9, 1916, at 10:30 o'clock a. m., and that at the same time and place a public hearing thereon will then and there be had.

Resolved, That the Secretary of this Board cause these resolutions and a notice to all persons affected thereby to be published in The City Record for ten days, exclusive of Sundays and legal holidays, prior to Friday, June 9, 1916.

Dated May 26, 1916.  
JOSEPH HAAG, Secretary, Municipal Building. Telephone, 4560 Worth. m26,j7

**NOTICE IS HEREBY GIVEN THAT THE** Board of Estimate and Apportionment of The City of New York, deeming it for the public interest so to do, proposes to change the map or plan of The City of New York so as to establish lines and grades for the street system in Section No. 189 of the Final Maps, Borough of Queens, and that a meeting of said Board will be held in the Old Council Chamber, City Hall, Borough of Manhattan, City of New York, on Friday, June 9, 1916, at 10:30 o'clock a. m., at which such proposed change will be considered by said Board; all of which is more particularly set forth and described in the following resolutions adopted by the Board on May 12, 1916 (Cal. No. 143), notice of the adoption of which is hereby given, viz.:

Resolved, That the Board of Estimate and Apportionment of The City of New York, in pursuance of the provisions of Section 442 of the Greater New York Charter, as amended, deeming it for the public interest so to do, proposes to

change the map or plan of The City of New York by establishing lines and grades for the street system within the territory bounded approximately by Mississippi street, Fairfield avenue, Panama street, Washburn avenue, Quebec street, South Conduit avenue, Stanley avenue, North Conduit avenue, Shoshone street, Vienna avenue, North Conduit avenue, Maure avenue, South Conduit avenue, Atfield avenue, Stanley avenue, Van Wyck avenue, Fairfield avenue, Messing avenue, Flynn avenue, Maure avenue and Egan avenue (Section 189 of the Final Maps), Borough of Queens, which proposed change is more particularly shown upon a map or plan bearing the signature of the President of the Borough and dated March 18, 1915.

Resolved, That this Board consider the proposed change at a meeting of the Board, to be held in the City Hall, Borough of Manhattan, City of New York, on Friday, June 9, 1916, at 10:30 o'clock a. m.

Resolved, That the Secretary of this Board cause these resolutions and a notice to all persons affected thereby that the proposed change will be considered at a meeting of the Board, to be held at the aforesaid time and place, to be published in the City Record for ten days continuously, Sundays and legal holidays excepted, prior to the 9th day of June, 1916.

Dated May 26, 1916.  
JOSEPH HAAG, Secretary, Board of Estimate and Apportionment, Municipal Building. Telephone, 4560 Worth. m26,j7

**NOTICE IS HEREBY GIVEN THAT THE** Board of Estimate and Apportionment of The City of New York, deeming it for the public in-



terest so to do, proposes to change the map or plan of The City of New York so as to change the lines of Parade place between Parkside avenue and Cato avenue, Borough of Brooklyn, and that a meeting of said Board will be held in the Old Council Chamber, City Hall, Borough of Manhattan, City of New York, on Friday, June 9, 1916, at 10:30 o'clock a. m., at which such proposed change will be considered by said Board; all of which is more particularly set forth and described in the following resolutions adopted by the Board on May 12, 1916 (Cal. No. 140), notice of the adoption of which is hereby given, viz:

Resolved, That the Board of Estimate and Apportionment of The City of New York, in pursuance of the provisions of Section 442 of the Greater New York Charter, as amended, deeming it for the public interest so to do, proposes to change the map or plan of The City of New York by changing the lines of Parade place between Parkside avenue and Cato avenue, Borough of Brooklyn, which proposed change is more particularly shown upon a map or plan bearing the signature of the Secretary of the Board of Estimate and Apportionment and dated May 8, 1916.

Resolved, That this Board consider the proposed change at a meeting of the Board, to be held in the City Hall, Borough of Manhattan, City of New York, on Friday, the 9th day of June 1916, at 10:30 o'clock a. m.

Resolved, That the Secretary of this Board cause these resolutions and a notice to all persons affected thereby that the proposed change will be considered at a meeting of the Board, to be held at the aforesaid time and place, to be published in the City Record and the corporation newspapers for ten days continuously, Sundays and legal holidays excepted, prior to the 9th day of June, 1916.

Dated May 26, 1916.  
JOSEPH HAAG, Secretary, Municipal Building, Telephone, 4560 Worth. m26j7

### BOARD OF WATER SUPPLY.

#### Proposals.

SEALED BIDS WILL BE RECEIVED BY the Board of Water Supply, at its offices, 22nd floor, Municipal Building, Park Row, Centre and Chambers sts., New York City, until 11 a. m. on **TUESDAY, JUNE 13, 1916,**

for **CONTRACT 144.**

FOR THE CONSTRUCTION OF TWO CONCRETE, STONE AND BRICK BUILDINGS APPROXIMATELY 40 FEET BY 15 FEET BY 20 FEET, 320 SQUARE YARDS OF BRICK PAVEMENT, 600 FEET OF BALUSTRADE AND DOING MISCELLANEOUS WORK AT SILVER LAKE RESERVOIR, STATEN ISLAND.

The foundations for the buildings have been built and the pavement foundation will be built under another contract.

An approximate statement of the quantities of the various classes of work and further information are given in the Information for Bidders forming part of the contract. At the above place and time the bids will be publicly opened and read. The award of the contract, if awarded, will be made by the Board as soon thereafter as practicable. The Board reserves the right to reject any and all bids.

A bond in the sum of Sixteen Thousand Dollars (\$16,000) will be required for the faithful performance of the contract.

No bid will be received and deposited unless accompanied by a certified check upon a National or State Bank, drawn to the order of the Comptroller of The City of New York to the amount of Eight Hundred Dollars (\$800).

Time allowed for the completion of the work is 6 consecutive months from the service of notice by the Board to begin work.

Pamphlets containing information for bidders, forms of proposal and contract, specifications, contract drawings, etc., can be obtained at the above address, at the office of the Secretary, upon application in person or by mail, by depositing the sum of Ten Dollars (\$10) in cash or its equivalent for each pamphlet. This deposit will be refunded upon the return of the pamphlets in acceptable condition within thirty days from the date on which bids are to be opened.

For further particulars apply to the office of the Principal Assistant Engineer, at the above address.

CHARLES STRAUSS, President; CHARLES N. CHADWICK, JOHN F. GALVIN, Commissioners, Board of Water Supply.

GEORGE FEATHERSTONE, Secretary. m19j13

NOTE—See general instructions to bidders on last page, last column, of the City Record, so far as applicable hereto and not otherwise provided for.

### BOROUGH OF QUEENS.

#### Proposals.

SEALED BIDS OR ESTIMATES WILL BE received by the President of the Borough of Queens at 3d floor, Borough Hall, 5th st. and Jackson ave., L. I. City, until 11 a. m. on **WEDNESDAY, JUNE 7, 1916.**

NO. 1. FOR REGULATING, GRADING, CURBING AND LAYING SIDEWALKS (WHERE NOT ALREADY LAID TO GRADE AND IN GOOD CONDITION), TOGETHER WITH ALL WORK INCIDENTAL THERETO, IN FRESH POND RD. FROM WOODBINE ST. TO ELIZABETH AVE. SECOND WARD OF THE BOROUGH OF QUEENS.

The time allowed for doing and completing the above work will be one hundred and fifty working days.

The amount of security required will be Fifteen Thousand (\$15,000) Dollars.

The Engineer's estimate of the quantities is as follows:

35,000 cubic yards of earth excavation.  
100 cubic yards of rock excavation.  
8,000 linear feet new 6-inch granite curb.  
2,000 linear feet old curb, redressed and reset.  
35,000 square feet of cement sidewalk, and one (1) year's maintenance.  
100 cubic yards of concrete.  
1,000 square yards of granite block pavement relaid.

1,000 square yards of stone gutters, furnished and laid.

372 linear feet 12" vitrified pipe, in place.  
2 12-inch vitrified pipes, 1/4 bends, in place.  
3 new catch basins (Highway Standard).  
4 trees to be replanted, not to be bid for.  
3 trees to be removed and replaced with new trees, not to be bid for.

NO. 2. FOR REGULATING AND PAVING WITH A PERMANENT PAVEMENT OF SHEET ASPHALT UPON A CONCRETE FOUNDATION SIX (6) INCHES IN THICKNESS FOR A WIDTH OF 80 FEET CENTRALLY LOCATED, TOGETHER WITH ALL WORK INCIDENTAL THERETO, IN LEFFERTS AVE. FROM LIBERTY AVE. TO ROCKAWAY BOULEVARD, FOURTH WARD OF THE BOROUGH OF QUEENS.

The time allowed for doing and completing the above work will be forty (40) working days.

The amount of security required will be Ten Thousand (\$10,000) Dollars.

The Engineer's estimate of the quantities is as follows:

2,000 cubic yards earth excavation, not to be bid for.

1,590 cubic yards of concrete, in place, including 8-inch shoulders.  
8,650 square yards of sheet asphalt pavement (laid outside of the railroad franchise area, including binder course, and five (5) years maintenance).

NO. 3. FOR REGULATING, GRADING, CURBING AND LAYING SIDEWALKS (WHERE NOT ALREADY DONE TO GRADE AND IN GOOD CONDITION), TOGETHER WITH ALL WORK INCIDENTAL THERETO, IN BURNSIDE AVE. FROM 47TH ST. TO 50TH ST. SECOND WARD, BOROUGH OF QUEENS, AND FOR CONSTRUCTING APPROACHES THERETO AS FOLLOWS: GRADING FOR A WIDTH OF 50 FEET FOR GIVEN DISTANCE AND FOR GIVEN TEMPORARY GRADES FROM BURNSIDE AVE. IN 49TH ST., SOUTHERLY ASCENDING 3% FOR ABOUT 70 FEET, NORTHERLY DESCENDING 3% FOR ABOUT 50 FEET; 50TH ST., SOUTHERLY ASCENDING 10% FOR ABOUT 165 FEET, NORTHERLY DESCENDING 3% FOR ABOUT 20 FEET.

The time allowed for doing and completing the above work will be ninety (90) working days.

The amount of security required will be Forty-five Hundred (\$4,500) Dollars.

The Engineer's estimate of the quantities is as follows:

18,000 cubic yards of earth excavation.  
20 cubic yards of rock excavation.  
1,500 linear feet of cement curb with steel nosing and one (1) year's maintenance.  
6,600 square feet of cement sidewalk and one (1) year's maintenance.  
10 cubic yards of concrete.  
300 square yards stone block gutters, furnished and laid.

NO. 4. FOR REGULATING, GRADING, CURBING, LAYING CROSSWALKS AND SIDEWALKS (WHERE NOT ALREADY LAID TO GRADE AND IN GOOD CONDITION), AND PAVING WITH A PRELIMINARY PAVEMENT OF ASPHALTIC CONCRETE ON A CONCRETE FOUNDATION, 4 1/2 INCHES IN THICKNESS, TOGETHER WITH ALL WORK INCIDENTAL THERETO, FOR A WIDTH OF TWENTY (20) FEET CENTRALLY LOCATED, AND ALSO BETWEEN SAID CENTRAL STRIP AND CIRCULAR CURVES CONCENTRIC WITH AND EIGHT (8) FEET DISTANT FROM CURB LINES OF TERMINAL CURVES, IN COLUMBIA AVE. FROM QUEENS BOULEVARD TO LAUREL HILL BOULEVARD, SECOND WARD OF THE BOROUGH OF QUEENS.

The time allowed for doing and completing the above work will be thirty (30) working days.

The amount of security required will be Fifteen Hundred (\$1,500) Dollars.

The Engineer's estimate of the quantities is as follows:

50 cubic yards of earth excavation.  
1,200 cubic yards of embankment.  
510 linear feet of cement concrete curb with steel nosing, furnished and set and one year's maintenance.  
2,400 square feet of cement sidewalk, furnished and laid, and one (1) year's maintenance.  
120 cubic yards of concrete, in place, including 8-inch shoulders.  
800 square yards of asphaltic concrete pavement, with five (5) years maintenance.  
400 square yards of stone block gutters, furnished and laid.

NO. 5. FOR REGULATING AND GRADING, TOGETHER WITH ALL WORK INCIDENTAL THERETO, IN LIBERTY AVE. FROM 117TH ST. (BRIGGS AVE.) TO LEFFERTS AVE., AND IN LEFFERTS AVE. FROM LIBERTY AVE. TO A LINE ABOUT 180 FEET SOUTHERLY THEREOF; ALSO FOR REGULATING AND GRADING TO A TEMPORARY GRADE RISING AT THE RATE OF 5% FROM LEFFERTS AVE. TO AN INTERSECTION WITH THE SURFACE ABOUT 75 FEET EASTERLY THEREOF, IN LIBERTY AVE. ALSO FOR LAYING SIDEWALKS WHERE NECESSARY, TOGETHER WITH ALL WORK INCIDENTAL THERETO, IN LEFFERTS AVE. FROM LIBERTY AVE. TO A LINE ABOUT 180 FEET SOUTHERLY THEREOF, FOURTH WARD, IN ACCORDANCE WITH SECTION 435 OF THE CHARTER.

The time allowed for doing and completing the above work will be twenty (20) working days.

The amount of security required will be Six Hundred (\$600) Dollars.

The Engineer's estimate of the quantities is as follows:

1,800 cubic yards earth excavation.  
2 cubic yards rock excavation.  
2,100 square feet of cement sidewalk, and one (1) year's maintenance.

9 trees to be removed, not to be bid for.

The bidder must state the price of each item or article contained in the specification or schedule herein contained or hereafter annexed, per square yard, linear foot or other unit of measure, by which the bids will be tested. Bids will be compared and each contract awarded at a lump or aggregate sum. Blank forms may be obtained and the plans or drawings may be seen at the office of the President of the Borough of Queens.

Dated May 25, 1916.  
m25j7 MAURICE E. CONNOLLY, President.

NOTE—See General Instructions to Bidders on last page, last column, of the "City Record."

### BOROUGH OF MANHATTAN.

#### Proposals.

SEALED BIDS OR ESTIMATES WILL BE received by the President of the Borough of Manhattan, at Room 2032, Municipal Building, Manhattan, until 2 p. m., on **WEDNESDAY, JUNE 14, 1916.**

NO. 1. FOR REGULATING AND PAVING WITH SHEET ASPHALT ON A CONCRETE FOUNDATION THE ROADWAY OF MADISON AVE. (FROM CURB TO RAIL) FROM 72ND ST. TO 79TH ST. TOGETHER WITH ALL WORK INCIDENTAL THERETO.

The time allowed for doing and completing the above work to be done is as follows:

Item 3—2,850 linear feet new 6-inch granite curbstone.  
Item 3b—360 linear feet new 6-inch granite corner curbstone.  
Item 4—300 linear feet old curb, redressed.  
Item 5—140 square feet concrete sidewalk, Class A.

Item 6—10 linear feet granite headers.  
Item 6a—10 linear feet temporary headerstone.  
Item 7—1,150 cubic yards concrete outside of railroad area.

Item 8—5,850 square yards sheet asphalt pavement outside of railroad area.  
Item 9—50 square yards sheet asphalt pavement in approaches.

Item 10—12 sewer manhole heads and covers, complete.  
Item 11—4 covers for sewer manholes.  
Item 11a—4 rings for sewer manholes.

Item 12—3 cubic yards brick masonry.  
Item 13—11 water manhole heads and covers, complete.  
Item 14—700 linear feet platform flag, cut to line.

Work in Railroad Area.  
Item 7a—140 cubic yards concrete.  
Item 8a—850 square yards sheet asphalt pavement.

The time allowed for the full completion of the work will be thirty-five (35) consecutive working days.

The amount of security required will be \$5,000, and the amount of deposit accompanying the bid shall be five (5) per cent. of the amount of security.

The bidder must deposit with the Borough President, on or before the time of making his bid, samples and affidavit, or the letter in regard to samples and affidavit, as required by the specifications.

NO. 2. FOR REGULATING AND PAVING WITH SHEET ASPHALT ON A CONCRETE FOUNDATION THE ROADWAY OF PARK AVE. FROM 72ND ST. TO 96TH ST. TOGETHER WITH ALL WORK INCIDENTAL THERETO.

The Engineer's estimate of the amount of work to be done is as follows:

Item 3—800 linear feet new 6-inch granite curbstone.  
Item 3b—20 linear feet new 6-inch granite corner curbstone.  
Item 4—10 linear feet old curb, redressed.  
Item 5—10 square feet concrete sidewalk, Class A.

Item 6—10 linear feet granite headers.  
Item 6a—10 linear feet temporary headerstone.  
Item 7—510 cubic yards concrete outside of railroad area.

Item 8—2,720 square yards sheet asphalt pavement in approaches.  
Item 9—110 square yards sheet asphalt pavement in approaches.  
Item 10—3 sewer manhole heads and covers, complete.

Item 11—1 cover for sewer manhole.  
Item 11a—1 ring for sewer manhole.  
Item 12—3 cubic yards brick masonry.  
Item 13—2 water manhole heads and covers, complete.

The time allowed for the full completion of the work will be twenty (20) consecutive working days.

The amount of security required will be \$2,000, and the amount of deposit accompanying the bid shall be five (5) per cent. of the amount of security.

The bidder must deposit with the Borough President, on or before the time of making his bid, samples and affidavit, or the letter in regard to samples and affidavit, as required by the specifications.

NO. 2. FOR REGULATING AND PAVING WITH SHEET ASPHALT ON A CONCRETE FOUNDATION THE ROADWAY OF PARK AVE. FROM 72ND ST. TO 96TH ST. TOGETHER WITH ALL WORK INCIDENTAL THERETO.

The Engineer's estimate of the amount of work to be done is as follows:

Item 3—11,800 linear feet new 6-inch granite curbstone.  
Item 3b—3,000 linear feet new 6-inch granite corner curbstone.

Item 4—260 linear feet old curb, redressed.  
Item 5—11,500 square feet concrete sidewalk, Class A.

Item 6—10 linear feet granite headers.  
Item 6a—10 linear feet temporary headerstone.  
Item 7—8,860 cubic yards concrete outside of railroad area.

Item 8—48,600 square yards sheet asphalt pavement outside of railroad area.  
Item 9—580 square yards sheet asphalt pavement in approaches.

Item 10—50 sewer manhole heads and covers, complete.  
Item 11—15 covers for sewer manholes.  
Item 11a—15 rings for sewer manholes.

Item 12—3 cubic yards brick masonry.  
Item 13—60 water manhole heads and covers, complete.  
Item 14—80 linear feet platform flag, cut to line.

Item 15—40,000 old paving blocks to be removed to Corporation Yard, 90th st. and Avenue C.

Item 16—50 cubic yards concrete for coping around parkways.

Work in Railroad Area.  
Item 7a—10 cubic yards concrete.  
Item 8a—70 square yards sheet asphalt pavement.

The time allowed for the full completion of the work will be one hundred (100) consecutive working days.

The amount of security required will be \$35,000, and the amount of deposit accompanying the bid shall be five (5) per cent. of the amount of security.

The bidder must deposit with the Borough President, on or before the time of making his bid, samples and affidavit, or the letter in regard to samples and affidavit, as required by the specifications.

NO. 3. FOR REGULATING AND PAVING WITH SHEET ASPHALT ON A CONCRETE FOUNDATION FROM CURB TO RAIL THE ROADWAY OF BROADWAY, WEST SIDE, FROM 110TH ST. TO 121ST ST., AND EAST SIDE, FROM 92ND ST. TO 121ST ST., TOGETHER WITH ALL WORK INCIDENTAL THERETO.

The Engineer's estimate of the amount of work to be done is as follows:

Item 3—8,830 linear feet new 6-inch granite curbstone.  
Item 3b—610 linear feet new 6-inch granite corner curbstone.

Item 4—50 linear feet old curb, redressed.  
Item 5—300 square feet concrete sidewalk, Class A.

Item 6—10 linear feet granite headers.  
Item 6a—10 linear feet temporary headerstone.  
Item 7—6,980 cubic yards concrete outside of railroad area.

Item 8—39,050 square yards sheet asphalt pavement outside of railroad area.  
Item 9—290 square yards sheet asphalt pavement in approaches.

Item 10—20 sewer manhole heads and covers, complete.  
Item 11—7 covers for sewer manholes.  
Item 11a—7 rings for sewer manholes.

Item 12—5 cubic yards brick masonry.  
Item 13—40 water manhole heads and covers, complete.  
Item 14—10 linear feet platform flag, cut to line.

Work in Railroad Area.  
Item 7a—410 cubic yards concrete.  
Item 8a—2,400 square yards sheet asphalt pavement.

The time allowed for the full completion of the work will be ninety (90) consecutive working days.

The amount of security required will be \$25,000, and the amount of deposit accompanying the bid shall be five (5) per cent. of the amount of security.

The bidder must deposit with the Borough President, on or before the time of making his bid, samples and affidavit, or the letter in regard to samples and affidavit, as required by the specifications.

NO. 4. FOR REGULATING AND PAVING WITH SHEET ASPHALT ON A CONCRETE FOUNDATION THE ROADWAY OF 96TH ST. FROM PARK AVE. TO MADISON AVE. TOGETHER WITH ALL WORK INCIDENTAL THERETO.

The Engineer's estimate of the amount of work to be done is as follows:

Item 3—8,830 linear feet new 6-inch granite curbstone.  
Item 3b—610 linear feet new 6-inch granite corner curbstone.

Item 4—50 linear feet old curb, redressed.  
Item 5—300 square feet concrete sidewalk, Class A.

Item 6—10 linear feet granite headers.  
Item 6a—10 linear feet temporary headerstone.  
Item 7—6,980 cubic yards concrete outside of railroad area.

Item 8—39,050 square yards sheet asphalt pavement outside of railroad area.  
Item 9—290 square yards sheet asphalt pavement in approaches.

Item 10—20 sewer manhole heads and covers, complete.  
Item 11—7 covers for sewer manholes.  
Item 11a—7 rings for sewer manholes.

Item 12—5 cubic yards brick masonry.  
Item 13—40 water manhole heads and covers, complete.  
Item 14—10 linear feet platform flag, cut to line.

Work in Railroad Area.  
Item 7a—410 cubic yards concrete.  
Item 8a—2,400 square yards sheet asphalt pavement.

The time allowed for the full completion of the work will be ninety (90) consecutive working days.

The amount of security required will be \$25,000, and the amount of deposit accompanying the bid shall be five (5) per cent. of the amount of security.

The bidder must deposit with the Borough President, on or before the time of making his bid, samples and affidavit, or the letter in regard to samples and affidavit, as required by the specifications.

NO. 4. FOR REGULATING AND PAVING WITH SHEET ASPHALT ON A CONCRETE FOUNDATION THE ROADWAY OF 96TH ST. FROM PARK AVE. TO MADISON AVE. TOGETHER WITH ALL WORK INCIDENTAL THERETO.

The Engineer's estimate of the amount of work to be done is as follows:

Item 3—800 linear feet new 6-inch granite curbstone.  
Item 3b—20 linear feet new 6-inch granite corner curbstone.

Item 4—10 linear feet old curb, redressed.  
Item 5—10 square feet concrete sidewalk, Class A.

Item 6—10 linear feet granite headers.  
Item 6a—10 linear feet temporary headerstone.  
Item 7—510 cubic yards concrete outside of railroad area.

Item 8—2,720 square yards sheet asphalt pavement in approaches.  
Item 9—110 square yards sheet asphalt pavement in approaches.

Item 10—3 sewer manhole heads and covers, complete.  
Item 11—1 cover for sewer manhole.  
Item 11a—1 ring for sewer manhole.

Item 12—3 cubic yards brick masonry.  
Item 13—2 water manhole heads and covers, complete.  
Item 14—700 linear feet platform flag, cut to line.

Work in Railroad Area.  
Item 7a—140 cubic yards concrete.  
Item 8a—850 square yards sheet asphalt pavement.

The time allowed for the full completion of the work will be thirty-five (35) consecutive working days.

The amount of security required will be \$2,000, and the amount of deposit accompanying the bid shall be five (5) per cent. of the amount of security.

The bidder must deposit with the Borough President, on or before the time of making his bid, samples and affidavit, or the letter in regard to samples and affidavit, as required by the specifications.

NO. 5. FOR REGULATING AND PAVING WITH SHEET ASPHALT ON A CONCRETE FOUNDATION THE ROADWAY OF 171ST ST. FROM EASTERLY HOUSE LINE OF HAVEN AVE. TO A LINE ABOUT 12 FEET WEST OF THE WEST CURB LINE OF FORT WASHINGTON AVE. TOGETHER WITH ALL WORK INCIDENTAL THERETO.

The Engineer's estimate of the amount of work to be done is as follows:

Item 3—690 linear feet new 6-inch granite curbstone.  
Item 4—10 linear feet old curb, redressed.  
Item 6—10 linear feet granite headers.

Item 6a—10 linear feet temporary headerstone.  
Item 7—240 cubic yards concrete.

The time allowed for the full completion of the work will be thirty-five (35) consecutive working days.

The amount of security required will be \$5,000, and the amount of deposit accompanying the bid shall be five (5) per cent. of the amount of security.

NO. 3. FOR THE ALTERATION AND IMPROVEMENT TO SEWER IN 90TH ST. BETWEEN LEXINGTON AND PARK AVES.

The time allowed for the full completion of the work will be eighteen (18) consecutive working days.

The amount of security required will be \$900, and the amount of deposit accompanying the bid shall be five (5) per cent. of the amount of security.

The bidder must deposit with the Borough President, on or before the time of making his bid, samples and affidavit, or the letter in regard to samples and affidavit, as required by the specifications.

NO. 6. FOR REGULATING AND PAVING WITH WOOD BLOCK PAVEMENT ON A CONCRETE FOUNDATION THE ROADWAY OF LIBERTY ST. FROM THE JUNCTION OF MAIDEN LANE AND LIBERTY ST. TO A POINT 40 FEET EAST OF EAST CURB LINE OF WILLIAM ST. TOGETHER WITH ALL WORK INCIDENTAL THERETO.

The Engineer's estimate of the amount of work to be done is as follows:

Item 3—250 linear feet new 6-inch granite curbstone.  
Item 4—10 linear feet old curb, redressed.  
Item 5—10 square feet concrete sidewalk, Class A.

Item 6—20 linear feet granite headers.  
Item 6a—20 linear feet temporary headerstone.  
Item 7—50 cubic yards concrete.

Item 8—210 square yards wood block pavement.  
Item 9—10 square yards sheet asphalt pavement in approaches.

Item 10—1 sewer manhole head and cover, complete.  
Item 11—1 cover for sewer manhole.  
Item 11a—1 ring for sewer manhole.

Item 12—3 cubic yards brick masonry.  
Item 13—1 water manhole head and cover, complete.  
The time allowed for the full completion of the work will be eight (8) consecutive working days.

The amount of security required will be \$350, and the amount of deposit accompanying the bid shall be five (5) per cent. of the amount of security.

The bidder must deposit with the Borough President, on or before the time of making his bid, samples and affidavit, or the letter in regard to samples and affidavit, as required by the specifications.

NO. 7. FOR CONSTRUCTING CONCRETE SIDEWALKS AND LAYING AND RELAYING FLAGGING IN VARIOUS STREETS AND AVENUES AS ENUMERATED IN THE CONTRACT, TOGETHER WITH ALL WORK INCIDENTAL THERETO.

The Engineer's estimate of the amount of work to be done is as follows:

Item 1—3,245 square feet concrete sidewalk (Class A), furnished and laid.  
Item 2—65 linear feet new 5-inch bluestone curbstone.  
Item 3—20 linear feet old curb, redressed.  
Item 4—3,538 square feet new flagging, furnished and laid.  
Item 5—2,910 square feet of old flagging relaid.  
Item 6—4 cubic yards concrete.

The time allowed for the full completion of the work will be fifty (50) consecutive working days.

The amount of security required will be \$500, and the amount of deposit accompanying the bid shall be five (5) per cent. of the amount of security.

The bidder will state the price of each item or article contained in the specifications or schedules herein contained or hereto annexed, per foot, yard or other unit of measure or article, by which the bid will be tested. Each contract, if awarded, will be awarded for the whole work at a lump sum.

Blank forms may be had and the plans and drawings may be seen at the offices of the Commissioner of Public Works, Municipal Building, Bureau of High



The Engineer's estimate of the quantity and quality of the material, and the nature and extent, as near as possible, of the work required is as follows:

- Item 1—410 linear feet of 15-inch vitrified pipe sewer, complete.
- Item 2—60 spurs for house connections.
- Item 3—4 manholes, complete.
- Item 4—15 cubic yards of rock (Class A) excavated and removed.
- Item 5—48 cubic yards of rock (Class B) excavated and removed.
- Item 6—1 cubic yard of concrete (Class A).
- Item 7—1 cubic yard of brick masonry.
- Item 8—2 cubic yards of extra earth excavation.

- Item 9—12,500 feet B. M. of timber and plank for bracing and sheeting.
- Item 10—270 square yards of roadway pavement, all kinds, for which double deposit will be required.

The time allowed for constructing and completing the sewer and appurtenances will be forty (40) consecutive working days.

The amount of security required will be Eight Hundred Dollars (\$1,800), and the amount of deposit accompanying the bid shall be five per cent. (5%) of the amount of security.

NO. 4. FOR THE ALTERATION AND IMPROVEMENT TO SEWER IN 53RD ST. FROM A POINT ABOUT 50 FEET EAST OF THIRD AVE. TO THIRD AVE. AND IN THIRD AVE. BETWEEN 53RD AND 54TH STS.

The Engineer's estimate of the quantity and quality of the material, and the nature and extent, as near as possible, of the work required is as follows:

- Item 1—100 cubic yards earth excavation.
- Item 2—3 cubic yards rock excavation (Class A).
- Item 3—2 cubic yards rock excavation (Class B).
- Item 4—7 cubic yards brick masonry in invert laid in neat cement.
- Item 5—38 cubic yards brick masonry in side walls and arch.
- Item 6—10 cubic yards rubble masonry in mortar.
- Item 7—5 cubic yards concrete (Class B).
- Item 8—10 spurs for house connections.
- Item 9—20,000 pounds structural steel in place.
- Item 10—4,000 feet B. M. timber for sheeting and bracing in shaft and tunnel.
- Item 11—70 barrels cement in grout in tunnel.
- Item 12—120 square feet bluestone sidewalk relaid.

The time allowed for constructing and completing the sewer and appurtenances will be sixty (60) consecutive working days.

The amount of security required will be Two Thousand (\$2,000) Dollars, and the amount of deposit accompanying the bid shall be five per cent. (5%) of the amount of security.

NO. 5. FOR THE RECEIVING BASINS ALTERED AND IMPROVED ON PARK ROW FROM ANN ST. TO FRANKFORD ST. WITH ALL WORK INCIDENTAL THERETO (CPM 37 A), AND RECEIVING BASIN AND APPURTENANCES ADJACENT TO THE SOUTHEAST CORNER OF PARK ROW AND FRANKFORD ST. (CFM 25).

The Engineer's estimate of the quantity and quality of the material, and the nature and extent, as near as possible, of the work required is as follows:

- Item 1—Receiving basin, Type B, complete.
- Item 2—20 linear feet of 12-inch basin connection, complete.
- Item 3—1 cubic yard of rock, Class B, excavated and removed.
- Item 4—1 cubic yard of concrete, Class A.
- Item 5—1 cubic yard of brick masonry.
- Item 6—1 cubic yard of extra earth excavation.
- Item 7—25 square feet of concrete sidewalk pavement laid.
- Item 8—2 square yards of roadway pavement, all kinds, for which double deposit is required.
- Item 9—500 feet B. M. of timber and plank for bracing and sheeting.

CPM 37 A.

Item 1—2 receiving basins, altered and improved, Method A, complete.

- Item 2—1 receiving basin, altered and improved, Method B, complete.
- Item 3—2 inlets, Type B, complete.
- Item 4—3 inlets, Type C, complete.
- Item 5—75 linear feet of 12-inch basin connection, complete.
- Item 6—1 cubic yard of rock, Class B, excavated and removed.
- Item 7—1 cubic yard of concrete, Class A.
- Item 8—1 cubic yard of brick masonry.
- Item 9—3 cubic yards of extra earth excavation.

- Item 10—40 linear feet of 6-inch granite curb (Class A) set in concrete, complete.
- Item 11—15 linear feet of 6-inch granite curb (Class B) set in concrete, complete.
- Item 12—6 linear feet of curb reset in concrete.
- Item 13—200 square feet of concrete sidewalk pavement laid.
- Item 14—20 linear feet of bridge-stone flagging recut and refaced to form curb.
- Item 15—4 square yards of roadway pavement, all kinds, for which double deposit is required.
- Item 16—500 feet B. M. of timber and plank for bracing and sheeting.

The time allowed for constructing and completing the alteration to receiving basins and appurtenances and constructing receiving basin will be twenty (20) consecutive working days.

The amount of security required will be Five Hundred and Fifty (\$550) Dollars, and the amount of deposit accompanying the bid shall be five per cent. (5%) of the amount of security.

NO. 6. FOR THE RECEIVING BASINS ALTERED AND IMPROVED ON CLAREMONT AVE. FROM 116TH ST. TO 127TH ST. WITH INLETS AND ALL WORK INCIDENTAL THERETO (CPM 37A).

The Engineer's estimate of the quantity and quality of the material, and the nature and extent, as near as possible, of the work required is as follows:

- Item 1—5 receiving basins altered and improved, Method A, complete.
- Item 2—2 receiving basins altered and improved, Method B, complete.
- Item 3—10 inlets, Type B, complete.
- Item 4—2 inlets, Type C, complete.
- Item 5—170 linear feet of 12-inch basin connections, complete.
- Item 6—5 cubic yards of rock, Class A, excavated and removed.
- Item 7—5 cubic yards of rock, Class B, excavated and removed.
- Item 8—1 cubic yard of concrete, Class A.
- Item 9—1 cubic yard of brick masonry.
- Item 10—2 cubic yards of extra earth excavation.
- Item 11—140 linear feet of 6-inch granite curb, Class A, set in concrete.
- Item 12—90 linear feet of 6-inch granite curb, Class B, set in concrete.
- Item 13—18 linear feet of curb reset in concrete.
- Item 14—900 square feet of concrete sidewalk pavement laid.
- Item 15—50 square feet of flagstone sidewalk pavement redressed and relaid.
- Item 16—30 square yards of roadway pavement, all kinds, for which double deposit is required.
- Item 17—500 feet B. M. of timber and plank for bracing and sheeting.

The time allowed for constructing and completing the alteration to receiving basins and appurtenances and constructing receiving basin will be thirty-five (35) consecutive working days.

The amount of security required will be Twenty-five Hundred Dollars (\$2,500), and the amount of deposit accompanying the bid shall be five per cent. (5%) of the amount of security.

The bidder will state the price for each item or article contained in the specifications or schedules herein contained or hereto annexed, per foot, yard, or other unit of measure or article, by which the bid will be tested. Each contract, if awarded, will be awarded for the whole work at a lump sum.

Blank forms may be had and the drawings, form of specification and contract may be seen at the offices of the Commissioner of Public Works, Municipal Building, Bureau of Sewers, Room 2103, Manhattan.

June 1, 1916.

11.12. MARCUS M. MARKS, President.

See General Instructions to Bidders on last page, last column, of the "City Record."

SEALED BIDS OR ESTIMATES WILL BE received by the President of the Borough of Manhattan, at Room 2032, Municipal Building, Manhattan, until 2 p. m. on

FRIDAY, JUNE 9, 1916.

FOR ALL OF THE LABOR AND MATERIALS REQUIRED FOR THE INSTALLATION OF ELECTRIC ELEVATOR AND EQUIPMENT IN COURT HOUSE LOCATED AT 170 E. 121ST ST., BOROUGH OF MANHATTAN.

The time allowed for the completion of the work will be fifty (50) consecutive working days.

The amount of security required will be Fifteen Hundred (\$1,500) Dollars, and the amount of deposit accompanying the bid shall be five (5) per cent. of the amount of security.

The bidder will state one aggregate price for the whole work described and specified, as the contract is entire and for a complete job.

The bids will be compared and the contract awarded at a lump or aggregate sum to the lowest bidder.

Blank forms, specifications and plans may be obtained at the office of the Auditor, offices of the Commissioner of Public Works, Room 2141, Municipal Building, Manhattan.

Dated May 29, 1916.

MARCUS M. MARKS, President.

See General Instructions to Bidders on last page, last column, of the "City Record."

Completion of Assessments.

PUBLIC NOTICE IS HEREBY GIVEN TO the owner or owners of all houses and lots, improved and unimproved lands affected thereby, that the following proposed assessments have been completed and are lodged in the office of the Board of Assessors for examination by all persons interested, viz.:

Borough of Brooklyn.

4994. Regulating, grading, curbing, flagging and paving E. 9th st. from Avenue O to Avenue Q, together with a list of awards for damages caused by a change of grade. Affecting Blocks 6590, 6591, 6615, 6616, 6640 and 6641.

5130. Sewer in Avenue H from E. 35th st. to Brooklyn ave. Affecting Blocks 7553 to 7563 and 7571 to 7581.

5159. Sewer in Clara st. from 36th st. to West st. Affecting Blocks 5308 to 5311.

5164. Sewers in 17th ave. from 54th st. to 55th st.; in 54th st. from 17th ave. to 19th ave.; in 55th st. from 15th ave. to 17th ave., and in 44th st. from 15th ave. to 16th ave. Affecting Blocks 5477 to 5480 and 5484 to 5490.

All persons whose interests are affected by the above named proposed assessments, and who are opposed to the same or either of them, are requested to present their objections, in writing, to the Secretary of the Board of Assessors, Room 809, Municipal Building, Manhattan, New York, on or before Wednesday, July 5, 1916, at 10 a. m., at which time and place the said objections will be heard and testimony received in reference thereto.

WILLIAM C. ORMOND, JACOB I. LESSER, ST. GEORGE B. TUCKER, Board of Assessors.

ST. GEORGE B. TUCKER, Secretary.

June 3, 1916.

Borough of Manhattan.

5142. Paving and curbing Haven ave. from W. 179th st. to W. 180th st. Affecting Block 2177.

Borough of The Bronx.

5105. Sewers and appurtenances in Spuyten Duyvil rd. between W. 230th st. and W. 240th st.; W. 240th st. between Spuyten Duyvil rd. and the easterly side of Broadway at Van Cortlandt Park; W. 234th st. between Spuyten Duyvil rd. and Kingsbridge ave., and in Corlear ave. between W. 232nd st. and the summit north of W. 234th st. Affecting Blocks 3403, 3406, 3408, 3409, 3412, 3414, 3416 to 3418 and 3422.

Borough of Queens.

2571. Sewers and appurtenances in Oak st. (ave.) from Flushing Creek to 17th (Elton) st.; Bowne ave. from Oak st. (ave.) to Narcissus st. (Sinclair ave.); Parsons ave. from Oak st. (ave.) to Beyreuth (Beech) st.; 17th (Elton) st. from Oak st. (ave.) to Sanford ave.; Narcissus st. (Sinclair ave.) from Bowne ave. to Smart ave.; Smart ave. from Narcissus st. (Sinclair ave.) to Queens ave. (Tennysen st.); Georgia (Hawthorne) st. from Parsons ave. to 16th (Duchess) st.; Franconia (Whittier) ave. from Parsons ave. to 17th (Elton) st. and from 18th (Forbes) st. to 19th (Gerold) st.; Delaware st. from Parsons ave. to Percy st. and from 16th (Duchess) st. to Ziegler (Central) ave.; California (Cypress) ave. from Parsons ave. to Percy st.; and from Ziegler (Central) ave. to 23rd st. (Kendall pl.); Beyreuth (Beech) st. from Parsons ave. to Percy st. and from Murray st. to Ziegler (Central) ave.; Queens ave. (Tennysen st.) from Parsons ave. to 20th (Haydock) st.; 16th (Duchess) st. from Queens ave. (Tennysen st.) to Sanford ave.; Ziegler (Central) ave. from Beyreuth (Beech) st. to Queens ave. (Tennysen st.); Murray st. from Franconia (Whittier) ave. to Sanford ave.; Hyacinth st. (Hollywood pl.) from 16th (Duchess) st. to Ziegler (Central) ave.; Erie (Elm) st. from Murray st. to Ziegler (Central) ave.; 18th (Forbes) st. from Queens ave. (Tennysen st.) to Franconia (Whittier) ave.; 19th (Gerold) st. from Queens ave. (Tennysen st.) to Franconia (Whittier) ave.; 15th (Custer) st. from Beyreuth (Beech) st. to Sanford ave.; Sanford ave. from 16th (Duchess) st. to Boerum ave. and from 21st (Idaho) st. to Jackson ave. (Broadway); Ash st. from Murray st. to Wentworth ave. (Wilson st.); 20th (Haydock) st. from California (Cypress) ave. to Franconia (Whittier) ave. and 22nd (Joslin) st. from California (Cypress) ave. to Jackson ave. (Broadway). Third Ward. Affecting the following blocks: Volume 3, Blocks 22 to 31 and 34 to 37; Volume 4, Blocks 38, 39A, 39B, 39C, 39D, 39E, 39F, 39G, 39H, 39I, 39K, 39L, 39M, 39N, 39P, 39Q, 39R, 39S, 39T, 39U, 39V, 39W, 39X, 39Y, 39Z, 40K, 40L, 40M, 40N, 40P, 40Q, 40R, 40S, 40T, 40U, 40V, 40W, 40X, 40Y, 40Z, 41A, 41B, 41C, 41D, 41E, 41F, 41G, 41H, 41I, 41K, 41L, 41M, 41N, 41P, 41Q, 41R, 41V, 41W, 41X and 41Y; Volume 5, Blocks 82, 91 to 94, 94A, 94B, 94C, 94E, 94F, 94G, 95, 95C, 95D, 95E, 95F, 96, 96A, 96B, 96D, 96E, 96F, 96G, 96H, 97, 97A, 97R, 97C, 97D, 97E, 97K, 97L, 97M, 97N, 97P, 97Q, 98, 98A, 98B, 98C, 98D, 98E, 99, 99A, 99B, 99C, 99D, 99E, 99F, 99G, 99H, 99K, 100, 100A, 100B, 100C, 100D, 100E, 100F, 100H, 100K, 100L, 100M, 100N, 100P and 100R; Volume 6, Blocks 115 to 123, 123A, 124 to 140, 140A, 140B, 140C, 140D, 141 to 157, 158A, 158B, 158C, 158D, 158E, 158F, 158G, 158H, 158I, 158K, 158L, 158M, 158N, 158P, 158Q and 158R; Volume 7, Blocks 175 to 178, 180, 180A, 181 to 197, 200 to 206, 206A, 206B, 206C, 206D, 206E, 206F, 206G, 206H, 206I, 206K, 206L, 206M, 206N, 206P, 206R, 206S, 206T, 207 to 211, 214, and 216 to 218; Volume 13, Blocks 24 and 26; Volume 14, Blocks 50, 50E, 50I, 50M, 51A, 51B, 51C, 51D, 51I, and 51M.

4150. Regulating, grading, curbing and flagging Polk ave. (Newtown and Flushing Turnpike) from Alburis (Sycamore) ave. to Junction av., and Alburis ave. from Polk ave. to Fillmore ave., Second Ward, together with a list of awards for damages caused by a change of grade. Affecting Blocks 739 to 741, 787 to 804 and 806.

4478. Regulating, grading, curbing and flagging Putnam ave. from Forest ave. to a line 65 feet west of Buchanan ave., Second Ward, together with a list of awards for damages caused by a change of grade. Affecting Blocks 2573, 2574, 2576 and 2579.

Borough of Brooklyn.

5155. Basin on Albany ave. at the southeast corner of Eastern Parkway. Affecting Block 1394.

5157. Basin on the west side of West at, about 45 feet north of 38th st. Affecting Block 5367.

5158. Basins on Williams ave. at the northeast and northwest corners of Vienna ave. Affecting Blocks 3875 and 4317.

5160. Sewer in Dumont ave. from Cleveland st. to Ashford st. Affecting Blocks 4064 and 4080.

5161. Sewer in E. 8th st. from Avenue L to Avenue M. Affecting Blocks 6533, 6534, 6543 and 6544.

5162. Sewer in Kenmore pl. from Avenue G to a line 520 feet southerly therefrom. Affecting Blocks 7548 to 7549.

5163. Sewer in Rochester ave. from Union st. to Eastern Parkway. Affecting Blocks 1397 and 1398.

All persons whose interests are affected by the above named proposed assessments, and who are opposed to the same or either of them, are requested to present their objections, in writing, to the Secretary of the Board of Assessors, Room 809, Municipal Building, Manhattan, New York, on or before Tuesday, June 27, 1916, at 10 a. m., at which time and place the said objections will be heard and testimony received in reference thereto.

WILLIAM C. ORMOND, JACOB I. LESSER, ST. GEORGE B. TUCKER, Board of Assessors.

ST. GEORGE B. TUCKER, Secretary.

May 27, 1916.

Blank forms may be had and the drawings, form of specification and contract may be seen at the offices of the Commissioner of Public Works, Municipal Building, Bureau of Sewers, Room 2103, Manhattan.

June 1, 1916.

11.12. MARCUS M. MARKS, President.

See General Instructions to Bidders on last page, last column, of the "City Record."

SEALED BIDS OR ESTIMATES WILL BE received by the President of the Borough of Manhattan, at Room 2032, Municipal Building, Manhattan, until 2 p. m. on

FRIDAY, JUNE 9, 1916.

FOR ALL OF THE LABOR AND MATERIALS REQUIRED FOR THE INSTALLATION OF ELECTRIC ELEVATOR AND EQUIPMENT IN COURT HOUSE LOCATED AT 170 E. 121ST ST., BOROUGH OF MANHATTAN.

The time allowed for the completion of the work will be fifty (50) consecutive working days.

The amount of security required will be Fifteen Hundred (\$1,500) Dollars, and the amount of deposit accompanying the bid shall be five (5) per cent. of the amount of security.

The bidder will state one aggregate price for the whole work described and specified, as the contract is entire and for a complete job.

The bids will be compared and the contract awarded at a lump or aggregate sum to the lowest bidder.

Blank forms, specifications and plans may be obtained at the office of the Auditor, offices of the Commissioner of Public Works, Room 2141, Municipal Building, Manhattan.

Dated May 29, 1916.

MARCUS M. MARKS, President.

See General Instructions to Bidders on last page, last column, of the "City Record."

Completion of Assessments.

PUBLIC NOTICE IS HEREBY GIVEN TO the owner or owners of all houses and lots, improved and unimproved lands affected thereby, that the following proposed assessments have been completed and are lodged in the office of the Board of Assessors for examination by all persons interested, viz.:

Borough of Brooklyn.

4994. Regulating, grading, curbing, flagging and paving E. 9th st. from Avenue O to Avenue Q, together with a list of awards for damages caused by a change of grade. Affecting Blocks 6590, 6591, 6615, 6616, 6640 and 6641.

5130. Sewer in Avenue H from E. 35th st. to Brooklyn ave. Affecting Blocks 7553 to 7563 and 7571 to 7581.

5159. Sewer in Clara st. from 36th st. to West st. Affecting Blocks 5308 to 5311.

5164. Sewers in 17th ave. from 54th st. to 55th st.; in 54th st. from 17th ave. to 19th ave.; in 55th st. from 15th ave. to 17th ave., and in 44th st. from 15th ave. to 16th ave. Affecting Blocks 5477 to 5480 and 5484 to 5490.

All persons whose interests are affected by the above named proposed assessments, and who are opposed to the same or either of them, are requested to present their objections, in writing, to the Secretary of the Board of Assessors, Room 809, Municipal Building, Manhattan, New York, on or before Wednesday, July 5, 1916, at 10 a. m., at which time and place the said objections will be heard and testimony received in reference thereto.

WILLIAM C. ORMOND, JACOB I. LESSER, ST. GEORGE B. TUCKER, Board of Assessors.

ST. GEORGE B. TUCKER, Secretary.

June 3, 1916.

Borough of Manhattan.

5142. Paving and curbing Haven ave. from W. 179th st. to W. 180th st. Affecting Block 2177.

Borough of The Bronx.

5105. Sewers and appurtenances in Spuyten Duyvil rd. between W. 230th st. and W. 240th st.; W. 240th st. between Spuyten Duyvil rd. and the easterly side of Broadway at Van Cortlandt Park; W. 234th st. between Spuyten Duyvil rd. and Kingsbridge ave., and in Corlear ave. between W. 232nd st. and the summit north of W. 234th st. Affecting Blocks 3403, 3406, 3408, 3409, 3412, 3414, 3416 to 3418 and 3422.

Borough of Queens.

2571. Sewers and appurtenances in Oak st. (ave.) from Flushing Creek to 17th (Elton) st.; Bowne ave. from Oak st. (ave.) to Narcissus st. (Sinclair ave.); Parsons ave. from Oak st. (ave.) to Beyreuth (Beech) st.; 17th (Elton) st. from Oak st. (ave.) to Sanford ave.; Narcissus st. (Sinclair ave.) from Bowne ave. to Smart ave.; Smart ave. from Narcissus st. (Sinclair ave.) to Queens ave. (Tennysen st.); Georgia (Hawthorne) st. from Parsons ave. to 16th (Duchess) st.; Franconia (Whittier) ave. from Parsons ave. to 17th (Elton) st. and from 18th (Forbes) st. to 19th (Gerold) st.; Delaware st. from Parsons ave. to Percy st. and from 16th (Duchess) st. to Ziegler (Central) ave.; California (Cypress) ave. from Parsons ave. to Percy st.; and from Ziegler (Central) ave. to 23rd st. (Kendall pl.); Beyreuth (Beech) st. from Parsons ave. to Percy st. and from Murray st. to Ziegler (Central) ave.; Queens ave. (Tennysen st.) from Parsons ave. to 20th (Haydock) st.; 16th (Duchess) st. from Queens ave. (Tennysen st.) to Sanford ave.; Ziegler (Central) ave. from Beyreuth (Beech) st. to Queens ave. (Tennysen st.); Murray st. from Franconia (Whittier) ave. to Sanford ave.; Hyacinth st. (Hollywood pl.) from 16th (Duchess) st. to Ziegler (Central) ave.; Erie (Elm) st. from Murray st. to Ziegler (Central) ave.; 18th (Forbes) st. from Queens ave. (Tennysen st.) to Franconia (Whittier) ave.; 19th (Gerold) st. from Queens ave. (Tennysen st.) to Franconia (Whittier) ave.; 15th (Custer) st. from Beyreuth (Beech) st. to Sanford ave.; Sanford ave. from 16th (Duchess) st. to Boerum ave. and from 21st (Idaho) st. to Jackson ave. (Broadway); Ash st. from Murray st. to Wentworth ave. (Wilson st.); 20th (Haydock) st. from California (Cypress) ave. to Franconia (Whittier) ave. and 22nd (Joslin) st. from California (Cypress) ave. to Jackson ave. (Broadway). Third Ward. Affecting the following blocks: Volume 3, Blocks 22 to 31 and 34 to 37; Volume 4, Blocks 38, 39A, 39B, 39C, 39D, 39E, 39F, 39G, 39H, 39I, 39K, 39L, 39M, 39N, 39P, 39Q, 39R, 39S, 39T, 39U, 39V, 39W, 39X, 39Y, 39Z, 40K, 40L, 40M, 40N, 40P, 40Q, 40R, 40S, 40T, 40U, 40V, 40W, 40X, 40Y, 40Z, 41A, 41B, 41C, 41D, 41E, 41F, 41G, 41H, 41I, 41K, 41L, 41M, 41N, 41P, 41Q, 41R, 41V, 41W, 41X and 41Y; Volume 5, Blocks 82, 91 to 94, 94A, 94B, 94C, 94E, 94F, 94G, 95, 95C, 95D, 95E, 95F, 96, 96A, 96B, 96D, 96E, 96F, 96G, 96H, 97, 97A, 97R, 97C, 97D, 97E, 97K, 97L, 97M, 97N, 97P, 97Q, 98, 98A, 98B, 98C, 98D, 98E, 99, 99A, 99B, 99C, 99D, 99E, 99F, 99G, 99H, 99K, 100, 100A, 100B, 100C, 100D, 100E, 100F, 100H, 100K, 100L, 100M, 100N, 100P and 100R; Volume 6, Blocks 115 to 123, 123A, 124 to 140, 140A, 140B, 140C, 140D, 141 to 157, 158A, 158B, 158C, 158D, 158E, 158F, 158G, 158H, 158I, 158K, 158L, 158M, 158N, 158P, 158Q and 158R; Volume 7, Blocks 175 to 178, 180, 180A, 181 to 197, 200 to 206, 206A, 206B, 206C, 206D, 206E, 206F, 206G, 206H, 206I, 206K, 206L, 206M, 206N, 206P, 206R, 206S, 206T, 207 to 211, 214, and 216 to 218; Volume 13, Blocks 24 and 26; Volume 14, Blocks 50, 50E, 50I, 50M, 51A, 51B, 51C, 51D, 51I, and 51M.

4150. Regulating, grading, curbing and flagging Polk ave. (Newtown and Flushing Turnpike



The time allowed for the completion of the work in each class and the amount of security required in each class are as follows:

Classes 1, 2 and 3—For repairing the pier, laying concrete surface, constructing pile foundations, constructing concrete foundations, building freight shed with appurtenances, and for laying an asphalt pavement over the deck of the pier and on the bulkhead, the time will be four hundred (400) calendar days and the security will be \$129,000.

Class 4—For installing a heating system within the freight shed, the time will be ninety (90) calendar days and the security will be \$3,800.

Class 5—For installing plumbing work within the freight shed, the time will be ninety (90) calendar days and the security will be \$3,200.

Bidders shall state both in writing and in figures a total price on each and every contract upon which they desire to bid.

Classes 1, 2 and 3 together form one contract, and, in addition to the total bid on these three classes combined, bidders on classes 1, 2 and 3 must also furnish a price for each of the three classes separately.

Classes 4 and 5 each form a separate and distinct contract. Award on any of the three contracts, if made, will be to the bidder whose price is the lowest for doing all of the work in the particular contract and whose bid is regular in all respects.

In case of discrepancy between the written price and that given in figures, the price in writing will be considered as the bid.

Work must be done at the time and in the manner as may be directed.

Blank forms and further information may be obtained and the plans and drawings may be seen at the office of the said Department.

R. A. C. SMITH, Commissioner of Docks.  
Dated June 2, 1916. m31j5

See General Instructions to Bidders on last page, last column, of the "City Record."

#### PUBLIC SERVICE COMMISSION.

##### Invitation to Contractors.

For the Supply of Structural Steel for Use in the Construction of Rapid Transit Railroads.

SEALED BIDS OR PROPOSALS FOR THE supply of structural steel for use in the construction of rapid transit railroads will be received by the Public Service Commission for the First District on behalf of the City of New York at the office of said Commission at No. 120 Broadway, Borough of Manhattan, New York City, until the 5th day of June, 1916, at eleven-thirty (11.30) o'clock a. m., at which time and place or at a later date to be fixed by the Commission the proposals will be publicly opened.

The contractor must be prepared to deliver the structural steel or any part thereof within six months after the drawings for such structural steel or such part thereof are furnished to the contractor, and said Commission will furnish the drawings for all such structural steel to the contractor on or before August 1, 1918, except as otherwise provided in the form of contract.

A fuller description of the structural steel and other requirements, provisions and specifications are given in the Information for Contractors and in the form of contract and specifications, contract drawings, bond and contractor's proposal, which are to be deemed a part of this invitation and copies of which may be inspected and purchased at said office of said Commission. The receipt of bids will be subject to the requirements specified in said Information for Contractors.

New York, May 18, 1916.

PUBLIC SERVICE COMMISSION FOR THE FIRST DISTRICT, By OSCAR S. STRAUSS, Chairman.

JAMES B. WALKER, Secretary. m19j5

#### DEPARTMENT OF EDUCATION.

##### Proposals.

SEALED BIDS OR ESTIMATES WILL BE received by the Superintendent of School Buildings at the office of the Department of Education, Park ave. and 59th st., Manhattan, until 11 a. m., on

MONDAY, JUNE 12, 1916.

Borough of Manhattan.

FOR ALTERATIONS AND REPAIRS TO HEATING AND VENTILATING APPARATUS IN PUBLIC SCHOOLS 1, 5, 34, 39, 53, 61, 103, 159, 171 and 184, BOROUGH OF MANHATTAN.

The time allowed to complete the whole work on each school will be sixty (60) working days, as provided in the contract.

The amount of security required is as follows: P. S. 1, \$200; P. S. 5, \$300; P. S. 34, \$500; P. S. 39, \$400; P. S. 53, \$400; P. S. 61, \$500; P. S. 103, \$300; P. S. 159, \$400; P. S. 171, \$600; P. S. 184, \$500.

The deposit accompanying bid on each school shall be five per cent. of the amount of security. A separate proposal must be submitted for each school and award will be made thereon.

Blank forms, plans and specifications may be obtained or seen at the office of the Superintendent, at Estimating Room, 9th floor, Hall of the Board of Education, Park ave. and 59th st., Manhattan.

C. B. J. SNYDER, Superintendent of School Buildings.

Dated, May 31, 1916. m31j12

See General Instructions to Bidders on last page, last column, of the "City Record."

SEALED BIDS OR ESTIMATES WILL BE received by the Superintendent of School Buildings at the office of the Department of Education, Park ave. and 59th st., Manhattan, until 11 a. m., on

MONDAY, JUNE 12, 1916.

Borough of Manhattan.

FOR ALTERATIONS, REPAIRS, ETC., FOR PUBLIC SCHOOLS 23, 38, 41, 45, 69, 93, 95, 166, DeWitt Clinton High School, HIGH SCHOOL OF COMMERCE, WADLEIGH HIGH SCHOOL AND HALL OF THE BOARD OF EDUCATION, BOROUGH OF MANHATTAN.

The time allowed to complete the whole work on each school will be fifty-five (55) working days, as provided in the contract.

The amount of security required is as follows: P. S. 23, \$200; P. S. 38, \$300; P. S. 41, \$400; P. S. 45, \$200; P. S. 69, \$300; P. S. 93, \$400; P. S. 95, \$200; P. S. 166, \$200; DeWitt Clinton High School, \$300; High School of Commerce, \$600; Wadleigh High School, \$400; Hall of Board of Education, \$1,000.

The deposit accompanying bid on each school shall be five per cent. of the amount of security. A separate proposal must be submitted for each school and award will be made thereon.

Blank forms, plans and specifications may be obtained or seen at the office of the Superintendent, at Estimating Room, 9th floor, Hall of the Board of Education, Park ave. and 59th st., Manhattan.

C. B. J. SNYDER, Superintendent of School Buildings.

Dated, May 31, 1916. m31j12

See General Instructions to Bidders on last page, last column, of the "City Record."

SEALED BIDS OR ESTIMATES WILL BE received by the Superintendent of School Sup.

plies at the office of the Department of Education, Park ave. and 59th st., Manhattan, until 11 a. m., on

THURSDAY, JUNE 8, 1916.

FOR FURNISHING AND DELIVERING TO THE DEPARTMENT OF EDUCATION 70,000 GROSS TONS OF ANTHRACITE COAL, MORE OR LESS, AND 3,610 GROSS TONS OF SEMI-BITUMINOUS COAL, MORE OR LESS, FOR USE IN THE SCHOOLS IN THE CITY OF NEW YORK, AND FOR THE SEVERAL OFFICES AND DEPARTMENTS THEREOF.

The time for the delivery of said coal and supplies and the performance of the contract is by or before May 15, 1917.

The amount of security required for the faithful performance of the contract is thirty (30%) per cent. of the amount of the contract.

The bidder will state the price per gross ton, by which the bids will be tested.

Separate bids must be submitted for each Borough, or each District, or alongside, or item by item.

Contracts, if awarded, will be awarded to the lowest bidder for each Borough, each District, alongside, or item by item, if deemed to be for the best interest of the City.

The Board of Education reserves the right to award the contracts by Borough, District, alongside, or item by item, if deemed for the best interest of the City.

Delivery will be required to be made at the time and in the manner and in such quantities as may be directed.

Bids must be submitted in duplicate, each in a separate envelope.

Blank forms and further information may be obtained at the office of the Superintendent of School Supplies, Board of Education, Park ave. and 59th st., Manhattan.

PATRICK JONES, Superintendent of School Supplies.

Dated, May 26, 1916. m26j8

See General Instructions to Bidders on last page, last column, of the "City Record."

SEALED BIDS OR ESTIMATES WILL BE received by the Superintendent of School Buildings at the office of the Department of Education, Park ave. and 59th st., Manhattan, until 11 a. m., on

MONDAY, JUNE 5, 1916.

Borough of Richmond.

FOR ALTERATIONS, REPAIRS, ETC., AT PUBLIC SCHOOLS 1, 2, 3, 4, 12, 13, 14, 15, 16, 17, 18, 19, 21, 23, 32 AND CURTIS HIGH SCHOOL, BOROUGH OF RICHMOND.

The time allowed to complete the whole work on each school will be fifty-five (55) working days, as provided in the contract.

The amount of security required is as follows:

P. S. 1, \$300; P. S. 2, \$200; P. S. 3, \$200; P. S. 4, \$100; P. S. 12, \$300; P. S. 13, \$400; P. S. 14, \$300; P. S. 15, \$200; P. S. 16, \$200; P. S. 17, \$300; P. S. 18, \$200; P. S. 19, \$100; P. S. 21, \$100; P. S. 23, \$200; P. S. 32, \$200; Curtis High School, \$300.

The deposit accompanying bid on each school shall be five per cent. of the amount of security. A separate proposal must be submitted for each school, and award will be made thereon.

Blank forms, plans and specifications may be obtained or seen at the office of the Superintendent, at Estimating Room, 9th floor, Hall of the Board of Education, Park ave. and 59th st., Manhattan, and also at Borough Hall, New Brighton, Richmond.

C. B. J. SNYDER, Superintendent of School Buildings.

Dated, May 23, 1916. m23j5

See General Instructions to Bidders on last page, last column, of the "City Record."

SEALED BIDS OR ESTIMATES WILL BE received by the Superintendent of School Buildings at the office of the Department of Education, Park ave. and 59th st., Manhattan, until 11 a. m., on

MONDAY, JUNE 5, 1916.

Borough of Manhattan.

FOR INSTALLATIONS FOR ECONOMIZING FUEL IN PUBLIC SCHOOLS 3, 9, 12, 20, 38, 44, 51, 62, 63, 93, 94, 147, 160 AND 166, BOROUGH OF MANHATTAN.

The time allowed to complete the whole work on each school will be ninety (90) working days as provided in the contract.

The amount of security required is as follows:

P. S. 3, \$300; P. S. 9, \$500; P. S. 12, \$500; P. S. 20, \$300; P. S. 38, \$300; P. S. 44, \$300; P. S. 51, \$300; P. S. 62, \$500; P. S. 63, \$500; P. S. 93, \$400; P. S. 94, \$400; P. S. 147, \$300; P. S. 160, \$300; P. S. 166, \$300.

The deposit accompanying bid on each school shall be five per cent. of the amount of security. A separate proposal must be submitted for each school, and award will be made thereon.

Blank forms, plans and specifications may be obtained or seen at the office of the Superintendent, at Estimating Room, 9th floor, Hall of the Board of Education, Park ave. and 59th st., Manhattan.

C. B. J. SNYDER, Superintendent of School Buildings.

Dated, May 23, 1916. m23j5

See General Instructions to Bidders on last page, last column, of the "City Record."

SEALED BIDS OR ESTIMATES WILL BE received by the Superintendent of School Buildings at the office of the Department of Education, Park ave. and 59th st., Manhattan, until 11 a. m., on

MONDAY, JUNE 5, 1916.

Borough of Brooklyn.

FOR SANITARY ALTERATIONS, ETC., AT PUBLIC SCHOOLS 5, 61, 64, 66, 70, 92, 146, 150, 157, COMMERCIAL HIGH SCHOOL AND TRAINING SCHOOL FOR TEACHERS, BOROUGH OF BROOKLYN.

The time allowed to complete the whole work on each item of P. S. 4 and for each school will be fifty-five (55) working days, as provided in the contract.

The amount of security required is as follows:

P. S. 4 (Item 1), \$2,400; P. S. 4 (Item 2), \$1,000; P. S. 5, \$600; P. S. 61, \$400; P. S. 64, \$1,000; P. S. 66, \$200; P. S. 70, \$300; P. S. 92, \$200; P. S. 146, \$400; P. S. 150, \$600; P. S. 157, \$600; Commercial High School, \$300; Training School for Teachers, \$300.

The deposit accompanying bid on each item for each school shall be five per cent. of the amount of security.

A separate proposal must be submitted for each item for each school, and award will be made thereon.

FOR INSTALLATIONS FOR ECONOMIZING FUEL IN PUBLIC SCHOOLS 94, 146, 152, 154, 170 AND 172, BOROUGH OF BROOKLYN.

The time allowed to complete the whole work on each school will be ninety (90) working days, as provided in the contract.

The amount of security required is as follows:

P. S. 94, \$300; P. S. 146, \$300; P. S. 152, \$300; P. S. 154, \$300; P. S. 170, \$300; P. S. 172, \$300.

The deposit accompanying bid on each school shall be five per cent. of the amount of security.

A separate proposal must be submitted for each school, and award will be made thereon.

Blank forms, plans and specifications may be

obtained or seen at the office of the Superintendent, at Estimating Room, 9th floor, Hall of the Board of Education, Park ave. and 59th st., Manhattan, and also at Branch Office, 131 Livingston st., Brooklyn.

C. B. J. SNYDER, Superintendent of School Buildings.

Dated, May 23, 1916. m23j5

See General Instructions to Bidders on last page, last column, of the "City Record."

#### SUPREME COURT—FIRST DEPARTMENT.

##### Hearings on Qualifications.

In the Matter of acquiring title by The City of New York to certain lands and premises situated in the blocks bounded by Fifteenth and Sixteenth Streets, Avenues D and C, and Avenue D and Tompkins Street, and Tompkins Street and the pierhead line of the East River, in the Borough of Manhattan, duly selected as an addition to the Willard-Parker Hospital.

NOTICE IS HEREBY GIVEN THAT BY AN order of the Supreme Court of the State of New York, bearing date the 24th day of May, 1916, and filed and entered in the office of the Clerk of the County of New York on the same day, James D. Fessenden was appointed a Commissioner of Estimate and Appraisal in the above entitled proceeding in the place and stead of Charles P. Dillon, deceased.

NOTICE IS FURTHER GIVEN, pursuant to the statutes in such case made and provided, that said James D. Fessenden will attend at a Special Term of the Supreme Court, to be held in Part II thereof in the County Court House, in the Borough of Manhattan, City of New York, on the 15th day of June, 1916, at eleven o'clock in the forenoon of that day, for the purpose of being examined under oath by the Corporation Counsel of the City of New York, or by any person having an interest in said proceeding, as to his qualifications to act as a Commissioner of Estimate and Appraisal in said proceeding.

Dated, New York, May 27, 1916.

LAMAR HARDY, Corporation Counsel, Municipal Building, Borough of Manhattan, New York City. j2.13

##### Filing Preliminary Abstracts.

In the Matter of the Application of The City of New York, relative to acquiring title, wherever the same has not been heretofore acquired for the same purpose in fee, to the lands, tenements and hereditaments required for the opening and extending of APPLETON AVENUE, from Fort Schuyler road to Westchester avenue; and ERICSON PLACE, from Fort Schuyler road to Appleton avenue, in the 24th Ward, Borough of The Bronx, City of New York.

NOTICE IS HEREBY GIVEN TO ALL PERSONS interested in the above entitled proceeding, and to the owner or owners, occupant or occupants of all houses and lots and improved and unimproved lands affected thereby, and to all others whom it may concern, to wit:

First.—That the undersigned, Commissioners of Estimate, have completed their estimate of damage, and that all persons interested in this proceeding, or in any of the lands, tenements and hereditaments and premises affected thereby, having any objection thereto, do file their said objections in writing, duly verified, with them at their office, Room 1557, 15th floor, Municipal Building, Chambers and Centre streets, in the Borough of Manhattan, in the City of New York, on or before the 15th day of June, 1916, and that the said Commissioners will hear parties so objecting, and for that purpose will be in attendance at their said office on the 19th day of June, 1916, at 2 o'clock p. m.

Second.—That the undersigned, Commissioner of Assessment, has completed his estimate of benefit and that all persons interested in this proceeding, or in any of the lands, tenements and hereditaments and premises affected thereby, having any objection thereto, do file their said objections in writing, duly verified, with him at his office, Room 1557, 15th floor, Municipal Building, Chambers and Centre streets, in the Borough of Manhattan, in the City of New York, on or before the 15th day of June, 1916, and that the said Commissioner will hear parties so objecting, and for that purpose will be in attendance at his said office on the 20th day of June, 1916, at 2 o'clock p. m.

Third.—That the Commissioner of Assessment has assessed any or all such lands, tenements and hereditaments and premises as are within the area of assessment fixed and prescribed as the area of assessment for benefit by the Board of Estimate and Apportionment on the 19th day of September, 1912, and that the said area of assessment includes all those lands, tenements and hereditaments and premises situate and being in the Borough of The Bronx, in the City of New York, which, taken together, are bounded and described as follows, viz:

Beginning at a point on a line midway between Roberts avenue and Ponton avenue, as these streets are laid out at Lang avenue, distant 100 feet southwesterly from the southwesterly line of Lang avenue and running thence northeasterly along the said line midway between Roberts avenue and Ponton avenue and along the prolongation of said line to the intersection with the prolongation of a line distant 100 feet northerly from and parallel with the northerly line of Lee street, the said distance being measured at right angles to Lee street; thence easterly along the said line parallel with Lee street and along the prolongation of the said line to the intersection with a line midway between Mayflower avenue and Pilgrim avenue; thence southwesterly along the said line midway between Mayflower avenue and Pilgrim avenue and along the prolongation of the said line to the intersection with a line distant 100 feet northerly from and parallel with the northerly line of Lee street, the said distance being measured at right angles to Lee street; thence easterly along the said line parallel with Lee street and along the prolongation of the said line to the intersection with a line midway between Mayflower avenue and Pilgrim avenue; thence southwesterly along the said line midway between Mayflower avenue and Pilgrim avenue and along the prolongation of the said line to the intersection with a line distant 100 feet northerly from and parallel with the northerly line of Lee street, the said distance being measured at right angles to Lee street; thence easterly along the said line parallel with Lee street and along the prolongation of the said line to the intersection with a line midway between Mayflower avenue and Pilgrim avenue; thence southwesterly along the said line midway between Mayflower avenue and Pilgrim avenue and along the prolongation of the said line to the intersection with a line distant 100 feet northerly from and parallel with the northerly line of Lee street, the said distance being measured at right angles to Lee street; thence easterly along the said line parallel with Lee street and along the prolongation of the said line to the intersection with a line midway between Mayflower avenue and Pilgrim avenue; thence southwesterly along the said line midway between Mayflower avenue and Pilgrim avenue and along the prolongation of the said line to the intersection with a line distant 100 feet northerly from and parallel with the northerly line of Lee street, the said distance being measured at right angles to Lee street; thence easterly along the said line parallel with Lee street and along the prolongation of the said line to the intersection with a line midway between Mayflower avenue and Pilgrim avenue; thence southwesterly along the said line midway between Mayflower avenue and Pilgrim avenue and along the prolongation of the said line to the intersection with a line distant 100 feet northerly from and parallel with the northerly line of Lee street, the said distance being measured at right angles to Lee street; thence easterly along the said line parallel with Lee street and along the prolongation of the said line to the intersection with a line midway between Mayflower avenue and Pilgrim avenue; thence southwesterly along the said line midway between Mayflower avenue and Pilgrim avenue and along the prolongation of the said line to the intersection with a line distant 100 feet northerly from and parallel with the northerly line of Lee street, the said distance being measured at right angles to Lee street; thence easterly along the said line parallel with Lee street and along the prolongation of the said line to the intersection with a line midway between Mayflower avenue and Pilgrim avenue; thence southwesterly along the said line midway between Mayflower avenue and Pilgrim avenue and along the prolongation of the said line to the intersection with a line distant 100 feet northerly from and parallel with the northerly line of Lee street, the said distance being measured at right angles to Lee street; thence easterly along the said line parallel with Lee street and along the prolongation of the said line to the intersection with a line midway between Mayflower avenue and Pilgrim avenue; thence southwesterly along the said line midway between Mayflower avenue and Pilgrim avenue and along the prolongation of the said line to the intersection with a line distant 100 feet northerly from and parallel with the northerly line of Lee street, the said distance being measured at right angles to Lee street; thence easterly along the said line parallel with Lee street and along the prolongation of the said line to the intersection with a line midway between Mayflower avenue and Pilgrim avenue; thence southwesterly along the said line midway between Mayflower avenue and Pilgrim avenue and along the prolongation of the said line to the intersection with a line distant 100 feet northerly from and parallel with the northerly line of Lee street, the said distance being measured at right angles to Lee street; thence easterly along the said line parallel with Lee street and along the prolongation of the said line to the intersection with a line midway between Mayflower avenue and Pilgrim avenue; thence southwesterly along the said line midway between Mayflower avenue and Pilgrim avenue and along the prolongation of the said line to the intersection with a line distant 100 feet northerly from and parallel with the northerly line of Lee street, the said distance being measured at right angles to Lee street; thence easterly along the said line parallel with Lee street and along the prolongation of the said line to the intersection with a line midway between Mayflower avenue and Pilgrim avenue; thence southwesterly along the said line midway between Mayflower avenue and Pilgrim avenue and along the prolongation of the said line to the intersection with a line distant 100 feet northerly from and parallel with the northerly line of Lee street, the said distance being measured at right angles to Lee street; thence easterly along the said line parallel with Lee street and along the prolongation of the said line to the intersection with a line midway between Mayflower avenue and Pilgrim avenue; thence southwesterly along the said line midway between Mayflower avenue and Pilgrim avenue and along the prolongation of the said line to the intersection with a line distant 100 feet northerly from and parallel with the northerly line of Lee street, the said distance being measured at right angles to Lee street; thence easterly along the said line parallel with Lee street and along the prolongation of the said line to the intersection with a line midway between Mayflower avenue and Pilgrim avenue; thence southwesterly along the said line midway between Mayflower avenue and Pilgrim avenue and along the prolongation of the said line to the intersection with a line distant 100 feet northerly from and parallel with the northerly line of Lee street, the said distance being measured at right angles to Lee street; thence easterly along the said line parallel with Lee street and along the prolongation of the said line to the intersection with a line midway between Mayflower avenue and Pilgrim avenue; thence southwesterly along the said line midway between Mayflower avenue and Pilgrim avenue and along the prolongation of the said line to the intersection with a line distant 100 feet northerly from and parallel with the northerly line of Lee street, the said distance being measured at right angles to Lee street; thence easterly along the said line parallel with Lee street and along the prolongation of the said line to the intersection with a line midway between Mayflower avenue and Pilgrim avenue; thence southwesterly along the said line midway between Mayflower avenue and Pilgrim avenue and along the prolongation of the said line to the intersection with a line distant 100 feet northerly from and parallel with the northerly line of Lee street, the said distance being measured at right angles to Lee street; thence easterly along the said line parallel with Lee street and along the prolongation of the said line to the intersection with a line midway between Mayflower avenue and Pilgrim avenue; thence southwesterly along the said line midway between Mayflower avenue and Pilgrim avenue and along the prolongation of the said line to the intersection with a line distant 100 feet northerly from and parallel with the northerly line of Lee street, the said distance being measured at right angles to Lee street; thence easterly along the said line parallel with Lee street and along the prolongation of the said line to the intersection with a line midway between Mayflower avenue and Pilgrim avenue; thence southwesterly along the said line midway between Mayflower avenue and Pilgrim avenue and along the prolongation of the said line to the intersection with a line distant 100 feet northerly from and parallel with the northerly line of Lee street, the said distance being measured at right angles to Lee street; thence easterly along the said line parallel with Lee street and along the prolongation of the said line to the intersection with a line midway between Mayflower avenue and Pilgrim avenue; thence southwesterly along the said line midway between Mayflower avenue and Pilgrim avenue and along the prolongation of the said line to the intersection with a line distant 100 feet northerly from and parallel with the northerly line of Lee street, the said distance being measured at right angles to Lee street; thence easterly along the said line parallel with Lee street and along the prolongation of the said line to the intersection with a line midway between Mayflower avenue and Pilgrim avenue; thence southwesterly along the said line midway between Mayflower avenue and Pilgrim avenue and along the prolongation of the said line to the intersection with a line distant 100 feet northerly from and parallel with the northerly line of Lee street, the said distance being measured at right angles to Lee street; thence easterly along the said line parallel with Lee street and along the prolongation of the said line to the intersection with a line midway between Mayflower avenue and Pilgrim avenue; thence southwesterly along the said line midway between Mayflower avenue and Pilgrim avenue and along the prolongation of the said line to the intersection with a line distant 100 feet northerly from and parallel with the northerly line of Lee street, the said distance being measured at right angles to Lee street; thence easterly along the said line parallel with Lee street and along the prolongation of the said line to the intersection with a line midway between Mayflower avenue and Pilgrim avenue; thence southwesterly along the said line midway between Mayflower avenue and Pilgrim avenue and along the prolongation of the said line to the intersection with a line distant 100 feet northerly from and parallel with the northerly line of Lee street, the said distance being measured at right angles to Lee street; thence easterly along the said line parallel with Lee street and along the prolongation of the said line to the intersection with a line midway between Mayflower avenue and Pilgrim avenue; thence southwesterly along the said line midway between Mayflower avenue and Pilgrim avenue and along the prolongation of the said line to the intersection with a line distant 100 feet northerly from and parallel with the northerly line of Lee street, the said distance being measured at right angles to Lee street; thence easterly along the said line parallel with Lee street and along the prolongation of the said line to the intersection with a line midway between Mayflower avenue and Pilgrim avenue; thence southwesterly along the said line midway between Mayflower avenue and Pilgrim avenue and along the prolongation of the said line to the intersection with a line distant 100 feet northerly from and parallel with the northerly line of Lee street, the said distance being measured at right angles to Lee street; thence easterly along the said line parallel with Lee street and along the prolongation of the said line to the intersection with a line midway between Mayflower avenue and Pilgrim avenue; thence southwesterly along the said line midway between Mayflower avenue and Pilgrim avenue and along the prolongation of the said line to the intersection with a line distant 100 feet northerly from and parallel with the northerly line of Lee street, the said distance being measured at right angles to Lee street; thence easterly along the said line parallel with Lee street and along the prolongation of the said line to the intersection with a line midway between Mayflower avenue and Pilgrim avenue; thence southwesterly along the said line midway between Mayflower avenue and Pilgrim avenue and along the prolongation of the said line to the intersection with a line distant 100 feet northerly from and parallel with the northerly line of Lee street, the said distance being measured at right angles to Lee street; thence easterly along the said line parallel with Lee street and along the prolongation of the said line to the intersection with a line midway between Mayflower avenue and Pilgrim avenue; thence southwesterly along the said line midway between Mayflower avenue and Pilgrim avenue and along the prolongation of the said line to the intersection with a line distant 100 feet northerly from and parallel with the northerly line of Lee street, the said distance being measured at right angles to Lee street; thence easterly along the said line parallel with Lee street and along the prolongation of the said line to the intersection with a line midway between Mayflower avenue and Pilgrim avenue; thence southwesterly along the said line midway between Mayflower avenue and Pilgrim avenue and along the prolongation of the said line to the intersection with a line distant 100 feet northerly from and parallel with the northerly line of Lee street, the said distance being measured at right angles to Lee street; thence easterly along the said line parallel with Lee street and along the prolongation of the said line to the intersection with a line midway between Mayflower avenue and Pilgrim avenue; thence southwesterly along the said line midway between Mayflower avenue and Pilgrim avenue and along the prolongation of the said line to the intersection with a line distant 100 feet northerly from and parallel with the northerly line of Lee street, the said distance being measured at right angles to Lee street;



given that an application will be made to the Supreme Court of the State of New York, Second Judicial District, at a Special Term, for the hearing of motions, held in and for the County of Kings, at the County Court-house, in the Borough of Brooklyn, in the City of New York, on the 7th day of June, 1916, at the opening of the Court on that day or as soon thereafter as counsel can be heard thereon for an order amending the proceeding entitled "In the Matter of the Application of The City of New York relative to acquiring title wherever the same has not been heretofore acquired for the same purpose in fee to the lands, tenements and hereditaments required for the opening and extending of Kimball avenue, from Liberty avenue, near Digby street, to Liberty avenue, near Baker avenue, in the Fourth Ward, Borough of Queens, City of New York," and the petition and order appointing Commissioners of Estimate and Apportionment of Assessment in said proceeding heretofore duly entered and filed in the office of the Clerk of the County of Queens on the 7th day of April, 1914, so as to conform to a map of plan adopted by the Board of Estimate and Apportionment December 23, 1915, and approved by the Mayor January 10, 1916, in which the width of Woodhaven avenue was decreased from 100 feet to 60 feet, this resulting in a slight modification in the alignment of the northerly side of Kimball avenue at this intersection of such a character as to be slightly inconsistent with the lines shown on the damage maps heretofore approved in the opening proceeding; the proceeding as now amended providing for the acquisition of title to Kimball avenue, from Liberty avenue, near Digby street, to Liberty avenue, near Baker avenue, as said Kimball avenue is now laid out on the map of plan of The City of New York.

The lines, as amended, are shown as follows:

#### NORTHERLY LINE OF KIMBALL AVENUE.

The line, as previously established, east of Bigelow avenue, is prolonged to a point distant 188.34 feet from the intersection of the easterly line of Bigelow avenue with the northerly line of Kimball avenue. It then deflects to the right  $2^{\circ} 57' 00''$  for 272.53 feet to the westerly line of Walker avenue, coinciding with the line of Kimball avenue, as previously established, immediately west of Walker avenue and its prolongation westerly.

#### SOUTHERLY LINE OF KIMBALL AVENUE.

The line, as previously established, west of the westerly line of Walker avenue, is prolonged westerly to a point 270.60 feet from said westerly line of Walker avenue. It then deflects to the left  $2^{\circ} 57' 00''$  for 450.78 feet to the easterly line of Thrall avenue, coinciding with the line of Kimball avenue, as previously established, east of Thrall avenue, and its prolongation easterly.

The property affected by the above change in this proceeding is located in Blocks Nos. 6000, 6501, 5995 and 6508 of the Land Map of The City of New York, Borough of Queens.

Kimball avenue, at the intersection of Woodhaven avenue, in the Fourth Ward, Borough of Queens, City of New York, is laid down on Section 116 of Final Maps of the Borough of Queens, approved by the Board of Estimate and Apportionment July 2, 1909, by the Mayor July 28, 1909, copies of which were filed at the office of the President of the Borough of Queens October 6, 1909, at the office of the County Clerk of Queens County, at Jamaica, October 1, 1909, and at the office of the Corporation Counsel of The City of New York September 1, 1909, as amended by Section 116 of Final Maps of the Borough of Queens, approved by the Board of Estimate and Apportionment December 23, 1915, by the Mayor January 10, 1916. Copies were filed at the office of the President of the Borough of Queens March 17, 1916, at the office of the County Clerk of Queens County, at Jamaica, and at the office of the Corporation Counsel of The City of New York March 16, 1916.

The Board of Estimate and Apportionment by a resolution adopted on the 3d day of March, 1916, duly determined that the area of assessment for benefit in this amended proceeding be fixed and determined to be as follows:

Beginning at a point on the prolongation of a line midway between Jerome avenue and Kimball avenue, where it is intersected by a line midway between Halifax street and Digby street, and running thence eastwardly along the said line midway between Jerome avenue and Kimball avenue and along the prolongation of the said line to the intersection with a line distant 100 feet easterly from and parallel with the easterly line of Dakota avenue, the said distance being measured at right angles to Dakota avenue; thence southwardly along the said line parallel with Dakota avenue and along the prolongation of the said line to the intersection with a line distant 100 feet southerly from and parallel with the southerly line of Liberty avenue, where it adjoins Dakota avenue, the said distance being measured at right angles to the said line parallel with Liberty avenue; thence westwardly along the said line parallel with Liberty avenue and along the prolongation of the said line to the intersection with the prolongation of a line distant 100 feet southerly from and parallel with the southerly line of Liberty avenue, where it adjoins Atfield avenue, the said distance being measured at right angles to Liberty avenue; thence westwardly along the said line parallel with Liberty avenue and along the prolongation of the said line to the intersection with the prolongation of a line midway between Atfield avenue and Nebraska avenue, as these streets are laid out north of Kimball avenue; thence northwardly along the said prolongation of a line midway between Atfield avenue and Nebraska avenue to a point distant 100 feet southerly from the southerly line of Kimball avenue; thence westwardly and parallel with Kimball avenue to the intersection with a line passing through points on the centre lines of Atfield avenue and of Frost avenue, respectively, midway between Kimball avenue and Liberty avenue; thence westwardly along a succession of straight lines passing through points on the centre lines of each of the streets between Atfield avenue and Boyd avenue, respectively, midway between Kimball avenue and Liberty avenue to a point distant 100 feet southerly from the southerly line of Liberty avenue, the said distance being measured at right angles to Liberty avenue; thence westwardly and always distant 100 feet southerly from and parallel with the southerly line of Liberty avenue to the intersection with the prolongation of a line midway between Halifax street and Digby street; thence northwardly along the said line midway between Halifax street and Digby street and along the prolongation of the said line to the point or place of beginning.

Dated, New York, May 25, 1916.

LAMAR HARDY, Corporation Counsel,  
Municipal Building, Borough of Manhattan, City of New York. m25,j6

#### Application to Court to Condemn Property.

In the Matter of the Application of The City of New York relative to acquiring title, wherever the same has not been heretofore acquired for the same purpose in fee to the lands,

tenements and hereditaments required for the opening and extending of ARCHER STREET, from Van Wyck avenue to the centre line of Branford street, in the Fourth Ward, Borough of Queens, City of New York.

NOTICE IS HEREBY GIVEN THAT AN application will be made to the Supreme Court of the State of New York, Second Judicial District, at a Special Term for the hearing of motions, held at Trial Term, Part 1, in and for the County of Queens, in the County Court-house, in the Borough of Queens, City of New York, on the 6th day of June, 1916, at the opening of the Court on that day, or as soon thereafter as counsel can be heard thereon, to have the compensation which should justly be made to the respective owners of the real property proposed to be acquired for such improvement, ascertained and determined by the Supreme Court without a jury and to have the cost of such improvement assessed by the said Court, as hereinafter set forth, in accordance with the resolution of the Board of Estimate and Apportionment.

The nature and extent of the improvement hereby intended is the acquisition of title in fee by The City of New York, for the use of the public, to all the lands and premises, together with the buildings thereon and the appurtenances thereunto belonging, required for the opening and extending of Archer street, from Van Wyck avenue to the centre line of Branford street, in the Fourth Ward, Borough of Queens, City of New York. The real property, title to which is proposed to be acquired, is more particularly bounded and described as follows, to wit:

Beginning at a point formed by the intersection of the prolongation of the southerly line of Archer street with the easterly line of old Van Wyck avenue, distant 34.18 feet westerly from the easterly line of Van Wyck avenue; running thence northerly for 60.05 feet along the easterly line of old Van Wyck avenue to the northerly line of Archer street; thence easterly, deflecting to the right  $92^{\circ} 30' 15''$  for 1,577.43 feet along the northerly line of Archer street; thence easterly, deflecting to the left  $8^{\circ} 35' 27''$  for 139.53 feet along the northerly line of Archer street to the westerly line of Middletown street; thence northeasterly, deflecting to the left  $32^{\circ} 12' 43''$  for 96.08 feet along the northerly line of Archer street to the easterly line of Middletown street; thence easterly, deflecting to the right  $11^{\circ} 05' 33''$  for 205.23 feet along the northerly line of Archer street to the westerly line of Sutherland road; thence easterly, deflecting to the right  $12^{\circ} 48' 29''$  for 100.10 feet along the northerly line of Archer street to the easterly line of Sutherland road; thence easterly, deflecting to the left  $2^{\circ} 32' 45''$  for 100.00 feet along the northerly line of Archer street; thence easterly, deflecting to the left  $10^{\circ} 15' 45''$  for 101.63 feet along the northerly line of Archer street to the westerly line of Saba place; thence easterly, deflecting to the right  $8^{\circ} 07' 14''$  for 60.04 feet along the northerly line of Archer street to the easterly line of Saba place; thence easterly, deflecting to the right  $0^{\circ} 40' 40''$  for 146.89 feet along the northerly line of Archer street to the westerly line of Branford street; thence easterly, deflecting to the right  $1^{\circ} 47' 36''$  for 25.11 feet along the northerly line of Archer street to the centre line of Branford street; thence southerly, deflecting to the right  $84^{\circ} 35' 42''$  for 55.20 feet along the prolongation of the centre line of Branford street to the southerly line of Archer street; thence westerly, deflecting to the right  $84^{\circ} 07' 47''$  for 25.04 feet along the southerly line of Archer street; thence westerly, deflecting to the right  $2^{\circ} 28' 56''$  for 201.63 feet along the southerly line of Archer street; thence westerly, deflecting to the left  $8^{\circ} 47' 54''$  for 487.25 feet along the southerly line of Archer street; thence westerly, deflecting to the left  $8^{\circ} 52' 50''$  for 224.59 feet along the southerly line of Archer street; thence westerly for 1,579.01 feet along the southerly line of Archer street to the easterly line of old Van Wyck avenue, the point or place of beginning.

The property affected by the above proceeding is located in Block Nos. 8394, 8395, 8402, 8403, 8408, 8409, 8412, 8413, 8415, 8416, 8417, 8393 and 8356 of the Land Map of The City of New York, Borough of Queens.

Archer street, extending from Van Wyck avenue to the centre line of Branford street, in the Fourth Ward, Borough of Queens, City of New York, is laid down upon Alteration Map No. 418 of the territory bounded by Jamaica avenue, Ezra street, Archer street and Van Wyck avenue; approved by the Board of Estimate and Apportionment February 20, 1914, by the Mayor February 27, 1914, copies of which were filed at the office of the County Clerk of Queens County at Jamaica April 29, 1914, at the office of the Corporation Counsel of The City of New York April 29, 1914, and at the office of the President of the Borough of Queens May 1, 1914.

The Board of Estimate and Apportionment by a resolution adopted on the 29th day of July, 1915, determined that the whole cost and expense of this proceeding shall be assessed upon the property deemed to be benefited thereby, and that the area of assessment for benefit in this proceeding be fixed and determined to be as follows:

Beginning at a point on the prolongation of a line distant 100 feet northerly from and parallel with the northerly line of Archer street as this street is laid out where it adjoins Van Wyck avenue, the said distance being measured at right angles to Archer street, where it is intersected by a line distant 100 feet westerly from and parallel with the westerly line of Van Wyck avenue, the said distance being measured at right angles to Van Wyck avenue, and running thence eastwardly along the said line parallel with Archer street and along the prolongations of the said line to the intersection with the westerly line of Middletown street; thence northeasterly in a straight line to a point on the easterly line of Middletown street, distant 100 feet northerly from the northerly line of Archer street, the said distance being measured at right angles to Archer street; thence eastwardly and always distant 100 feet northerly from and parallel with the northerly line of Archer street to the intersection with a line distant 100 feet easterly from and parallel with the easterly line of Branford street, the said distance being measured at right angles to Branford street; thence southwardly along the said line parallel with Branford street and along the prolongation of the said line to a point distant 100 feet southerly from the southerly line of Archer street, the said distance being measured at right angles to Archer street; thence westwardly and always distant 100 feet southerly from and parallel with the southerly line of Archer street and the prolongation thereof to the intersection with a line parallel with Van Wyck avenue and passing through the point of beginning; thence northwardly along the said line parallel with Van Wyck avenue to the point or place of beginning.

Dated, New York, May 24, 1916.

LAMAR HARDY, Corporation Counsel,  
Municipal Building, Borough of Manhattan, City of New York. m24,j5

In the Matter of the Application of The City of New York relative to acquiring title, wherever the same has not been heretofore acquired for the same purpose in fee to the lands, tenements and hereditaments required for the opening and extending of 79TH STREET (Genesee street), from Liberty avenue to Wortman avenue, and 80TH STREET (Hudson

street), from Atlantic avenue to Liberty avenue, in the Fourth Ward, Borough of Queens, City of New York.

NOTICE IS HEREBY GIVEN THAT AN application will be made to the Supreme Court of the State of New York, Second Judicial District, at a Special Term for the hearing of motions held at Trial Term, Part 1, in and for the County of Queens, in the County Court-house in the Borough of Queens, City of New York, on the 6th day of June, 1916, at the opening of the Court on that day, or as soon thereafter as counsel can be heard thereon, to have the compensation which should justly be made to the respective owners of the real property proposed to be acquired for such improvement, ascertained and determined by the Supreme Court without a jury, and to have the cost of such improvement assessed by the said Court, as hereinafter set forth, in accordance with the resolution of the Board of Estimate and Apportionment.

The nature and extent of the improvement hereby intended is the acquisition of title in fee by The City of New York, for the use of the public, to all lands and premises, together with the buildings thereon and the appurtenances thereunto belonging, required for the opening and extending of 79th street (Genesee street), from Liberty avenue to Wortman avenue, and 80th street (Hudson street), from Atlantic avenue to Liberty avenue, in the Fourth Ward, Borough of Queens, City of New York. The real property, title to which is proposed to be acquired, is more particularly bounded and described as follows, to wit:

#### SEVENTY-NINTH STREET.

Beginning at a point formed by the intersection of the westerly line of 79th street and the southerly line of Liberty avenue; running thence easterly for 60.33 feet along the southerly line of Liberty avenue to the easterly line of 79th street; thence southerly, deflecting to the right  $83^{\circ} 58' 55''$  for 1,599.84 feet along the easterly line of 79th street to the northerly line of Sutter avenue; thence southerly, deflecting to the left  $9^{\circ} 14' 13''$  for 81.05 feet along the easterly line of 79th street to the southerly line of Sutter avenue; thence southerly, deflecting to the right  $9^{\circ} 14' 13''$  for 3,412.84 feet along the easterly line of 79th street to the southerly line of Wortman avenue; thence westerly, deflecting to the right  $90^{\circ} 00' 00''$  for 60.00 feet along the southerly line of Wortman avenue to the westerly line of 79th street; thence northerly, deflecting to the right  $90^{\circ} 00' 00''$  for 3,412.84 feet along the westerly line of 79th street to the southerly line of Sutter avenue; thence northerly, deflecting to the left  $9^{\circ} 14' 13''$  for 81.05 feet along the westerly line of 79th street to the northerly line of Sutter avenue; thence northerly for 1,606.16 feet along the westerly line of 79th street to the southerly line of Liberty avenue, the point or place of beginning.

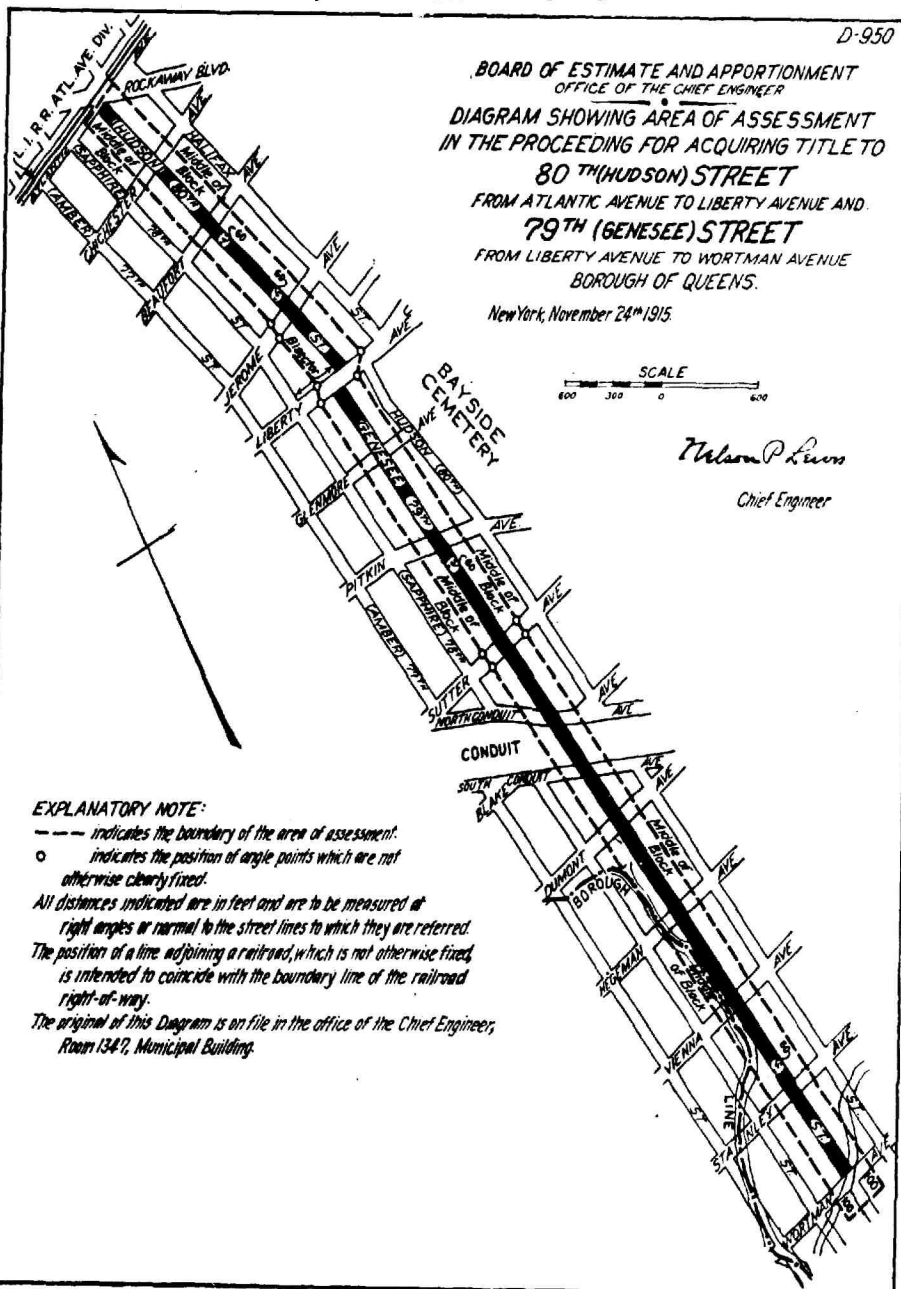
Beginning at a point formed by the intersection of the westerly line of 80th street with the southerly line of Atlantic avenue; running thence easterly for 60.00 feet along the southerly line of Atlantic avenue to the easterly line of 80th

street; thence southerly, deflecting to the right  $90^{\circ} 00' 00''$  for 1,978.23 feet along the easterly line of 80th street to the northerly line of Liberty avenue; thence westerly, deflecting to the right  $105^{\circ} 48' 33''$  for 62.36 feet along the northerly line of Liberty avenue to the westerly line of 80th street; thence northerly for 1,961.29 feet along the westerly line of 80th street to the southerly line of Atlantic avenue, the point or place of beginning.

The property affected by the above proceeding is located in blocks numbered 6078, 6079, 6080, 6081, 6082, 6083, 6164, 6165, 6173, 6176, 6177, 6187, 6188, 6196, 6197, 6198, 6199, 6209, 6214, 6213, 6210, 6211, 6212, 6288, 6289, 6353, 6354, 6352 and 6355 of the Land Map of the Borough of Queens, City of New York.

Seventy-ninth (Genesee) street, extending from Liberty avenue to Wortman avenue, and 80th (Hudson) street, extending from Atlantic avenue to Liberty avenue, in the Fourth Ward, Borough of Queens, City of New York, is laid down upon Section 112 of the Final Maps of the Borough of Queens, approved by the Board of Estimate and Apportionment July 2, 1909, by the Mayor July 28, 1909, copies of which were filed at the office of the President of the Borough of Queens October 6, 1909, at the office of the County Clerk of Queens County at Jamaica October 1, 1909, and at the office of the Corporation Counsel of The City of New York September 1, 1909, and upon Section 115 of the Final Maps of the Borough of Queens, approved by the Board of Estimate and Apportionment December 18, 1914, by the Mayor December 23, 1914, copies of which were filed at the office of the President of the Borough of Queens March 23, 1915, and at the office of the County Clerk of Queens County and at the office of the Corporation Counsel of The City of New York March 23, 1915, and upon Section 116 of the Final Maps of the Borough of Queens, approved by the Board of Estimate and Apportionment December 23, 1915, by the Mayor January 10, 1916, copies of which were filed at the office of the President of the Borough of Queens March 17, 1916, at the office of the County Clerk of Queens County at Jamaica March 16, 1916, and at the office of the Corporation Counsel of The City of New York March 16, 1916, as amended by Alteration Map No. 523 of the territory bounded by Liberty avenue, Bayside Cemetery, Pitkin avenue, 79th street, etc., approved by the Board of Estimate and Apportionment May 28, 1915, by the Mayor June 3, 1915, copies of which were filed at the office of the County Clerk of Queens County at Jamaica July 24, 1915, at the office of the Corporation Counsel of The City of New York July 22, 1915, and at the office of the President of the Borough of Queens, July 24, 1915.

The Board of Estimate and Apportionment by resolutions adopted on the 25th day of June, 1915, and the 23d of December, 1915, determined that the whole cost and expense of this proceeding shall be assessed upon the property deemed to be benefited thereby and that the area of assessment for benefit in this proceeding be fixed and determined to be as shown on the following diagram:



Dated, New York, May 24, 1916.

LAMAR HARDY, Corporation Counsel,  
Municipal Building, Borough of Manhattan, City of New York. m24,j5

#### Hearings on Qualifications.

In the Matter of the Application of The City of New York, relative to acquiring title, wherever the same has not been heretofore acquired for the same purpose, in fee to the lands, tenements and hereditaments required for the opening and extending of CASPIAN STREET, from Andrews street to Metropolitan avenue; ZEIDLER STREET, from Andrews street to Metropolitan avenue; KING PLACE, from Caspian street to Metropolitan avenue, in the 2nd Ward, Borough of Queens, City of New York.

NOTICE IS HEREBY GIVEN BY AN order of the Supreme Court of the State of New York, Second Judicial District, dated April 28, 1916, and duly entered and filed in the office of the Clerk of the County of Queens, May 18, 1916, Herbert R. Williams was appointed a Commissioner of Estimate in the above entitled proceeding, in the place and stead of George G. Goetz, resigned.

Notice is further given that pursuant to the aforesaid order, the said Herbert R. Williams will attend at a Special Term for the hearing of motions, held at Trial Term, Part 1, of the Supreme Court of the State of New York, Second Judicial District, to be held at the County Court House, in the County of Queens, in the City of New York,

on the 15th day of June, 1916, at the opening of the Court on that day, or as soon thereafter as Counsel can be heard thereon, for the purpose of being examined under oath by the Corporation Counsel of The City of New York, or by any other person having any interest in the said proceeding, as to his qualifications to act as such Commissioner.

Dated, New York, June 3, 1916.

LAMAR HARDY, Esq., Corporation Counsel  
Municipal Building, Borough of Manhattan, City of New York. j3,14

In the Matter of the Application of The City of New York, relative to acquiring title wherever the same has not been heretofore acquired for the same purpose in fee to the lands, tenements and hereditaments required for the opening and extending of ASHLAND STREET, from Cypress Hill Cemetery to Myrtle avenue, from Birch street to Spruce street, and from North Curtis avenue to Metropolitan avenue, as shown upon a map or plan adopted by the Board of Estimate and Apportionment May 16, 1912, and approved by the Mayor May 22, 1912, together with the small unacquired portions of Forest Park, opposite Nostrand place, and at the intersection of Ashland street, Myrtle avenue and Guion street, in the 4th Ward, Borough of Queens, City of New York.

NOTICE IS HEREBY GIVEN BY AN order of the Supreme Court of the State of New York, Second Judicial District, dated April 28, 1916, and duly entered and filed in the office of the Clerk of the County of Queens, May 18, 1916, Charles H. Georgi was appointed a Com-



missioner of Estimate in the above entitled proceeding, in the place and stead of Herman T. Smith, deceased.

Notice is further given that, pursuant to the aforesaid order, the said Charles H. Georghi will attend at a Special Term for the hearing of motions, held at Trial Term, Part I, of the Supreme Court of the State of New York, Second Judicial District, to be held at the County Court House, in the County of Queens, in the Borough of Queens, in the City of New York, on the 15th day of June, 1916, at the opening of the Court on that day, or as soon thereafter as Counsel can be heard thereon, for the purpose of being examined under oath by the Corporation Counsel of the City of New York, or by any other person having any interest in the said proceeding, as to his qualifications to act as such Commissioner.

Dated, New York, June 3, 1916.  
LAMAR HARDY, Esq., Corporation Counsel,  
Municipal Building, Borough of Manhattan, City of New York. m24,j5

In the Matter of the Application of The City of New York, relative to acquiring title, wherever the same has not been heretofore acquired for the same purpose in fee, to the lands, tenements and hereditaments required for the opening and extending of ELY AVENUE, from Jackson avenue to Fort avenue, in the First Ward, Borough of Queens, in the City of New York.

NOTICE IS HEREBY GIVEN THAT BY AN order of the Supreme Court of the State of New York, Second Judicial District, dated April 19, 1916, and duly entered and filed in the office of the Clerk of the County of Queens on April 20, 1916, Wilbur R. Lewis, John Kindred Gillette and Emil A. Guenther were appointed Commissioners of Estimate in the above entitled proceeding, and that in and by the said order Wilbur R. Lewis was appointed the Commissioner of Assessment.

Notice is further given that, pursuant to the statute in such cases made and provided, the said Wilbur R. Lewis, John Kindred Gillette and Emil A. Guenther, Esqrs., will attend at a Special Term for the hearing of motions, held at Trial Term, Part I, of the Supreme Court of the State of New York, Second Judicial District, to be held at the County Court House, in the County of Queens, in the Borough of Queens, in the City of New York, on the 9th day of June, 1916, at the opening of the Court on that day, or as soon thereafter as Counsel can be heard thereon, for the purpose of being examined under oath by the Corporation Counsel of the City of New York, or by any other person having any interest in the said proceeding, as to their qualifications to act as such Commissioners.

Dated, New York, May 27, 1916.  
LAMAR HARDY, Corporation Counsel,  
Municipal Building, Borough of Manhattan, City of New York. m27,j8

In the Matter of the Application of The City of New York, relative to acquiring title, wherever the same has not been heretofore acquired for the same purpose in fee to the lands, tenements and hereditaments required for the opening and extending of SCHROEDER PLACE, from Queens Boulevard to Woodside avenue, in the 2nd Ward, Borough of Queens, City of New York.

NOTICE IS HEREBY GIVEN THAT BY AN order of the Supreme Court of the State of New York, Second Judicial District, dated April 28, 1916, and duly entered and filed in the office of the Clerk of the County of Queens on May 18, 1916, Gilbert W. Roberts, Frederick T. Davies and Adolph Herzog were appointed Commissioners of Estimate in the above entitled proceeding, and that in and by the said order Gilbert W. Roberts was appointed the Commissioner of Assessment.

Notice is further given that, pursuant to the statute in such cases made and provided, the said Gilbert W. Roberts, Frederick T. Davies and Adolph Herzog will attend at a Special Term for the hearing of motions, held at Trial Term, Part I, of the Supreme Court of the State of New York, Second Judicial District, to be held at the County Court House in the County of Queens, in the Borough of Queens, in the City of New York, on the 6th day of June, 1916, at the opening of the Court on that day, or as soon thereafter as Counsel can be heard thereon, for the purpose of being examined under oath by the Corporation Counsel of the City of New York, or by any other person having any interest in the said proceeding, as to their qualifications to act as such Commissioners.

Dated, New York, May 24, 1916.  
LAMAR HARDY, Esq., Corporation Counsel,  
Municipal Building, Borough of Manhattan, City of New York. m24,j5

In the Matter of the Application of The City of New York, relative to acquiring title, wherever the same has not been heretofore acquired for the same purpose in fee to the lands, tenements and hereditaments required for the opening and extending of LAKE STREET, from Junction avenue to Alburis avenue, and RANTA STREET, from Van Dine street to Junction avenue, in the 2nd Ward, Borough of Queens, City of New York.

NOTICE IS HEREBY GIVEN THAT BY AN order of the Supreme Court of the State of New York, Second Judicial District, dated April 28, 1916, and duly entered and filed in the office of the Clerk of the County of Queens on May 18, 1916, Emanuel S. Cahn, Frank O'Keefe and Theodore M. Tragheim were appointed Commissioners of Estimate in the above entitled proceeding, and that in and by the said order Emanuel S. Cahn was appointed the Commissioner of Assessment.

Notice is further given that, pursuant to the statute in such cases made and provided, the said Emanuel S. Cahn, Frank O'Keefe and Theodore M. Tragheim will attend at a Special Term for the hearing of motions, held at Trial Term, Part I, of the Supreme Court of the State of New York, Second Judicial District, to be held at the County Court House, in the County of Queens, in the Borough of Queens, in the City of New York, on the 6th day of June, 1916, at the opening of the Court on that day, or as soon thereafter as Counsel can be heard thereon, for the purpose of being examined under oath by the Corporation Counsel of the City of New York, or by any other person having any interest in the said proceeding, as to their qualifications to act as such Commissioners.

Dated, New York, May 24, 1916.  
LAMAR HARDY, Esq., Corporation Counsel,  
Municipal Building, Borough of Manhattan, City of New York. m24,j5

In the Matter of the Application of The City of New York, relative to acquiring title, wherever the same has not been heretofore acquired for the same purpose in fee to the lands, tenements and hereditaments required for the opening and extending of CLERMONT AVENUE, from Maurice avenue to Fresh Pond road; COX PLACE, from Flushing avenue to Broad street; MARABEL AVENUE, from Maurice avenue to Maspeth avenue, together with the Public Park bounded by Clermont avenue, Hebbard avenue and Fresh Pond road, in the 2nd Ward, Borough of Queens, City of New York.

NOTICE IS HEREBY GIVEN THAT BY AN order of the Supreme Court of the State of New York, Second Judicial District, dated April

28, 1916, and duly entered and filed in the office of the Clerk of the County of Queens on May 18, 1916, John Marcus, Franklin W. Vail and Harry E. Wade were appointed Commissioners of Estimate in the above entitled proceeding, and that in and by the said order John Marcus was appointed the Commissioner of Assessment.

Notice is further given that, pursuant to the statute in such cases made and provided, the said John Marcus, Franklin W. Vail and Harry E. Wade will attend at a Special Term for the hearing of motions, held at Trial Term, Part I, of the Supreme Court of the State of New York, Second Judicial District, to be held at the County Court House, in the County of Queens, in the Borough of Queens, in the City of New York, on the 6th day of June, 1916, at the opening of the Court on that day, or as soon thereafter as Counsel can be heard thereon, for the purpose of being examined under oath by the Corporation Counsel of the City of New York, or by any other person having any interest in the said proceeding, as to their qualifications to act as such Commissioners.

Dated, New York, May 24, 1916.  
LAMAR HARDY, Esq., Corporation Counsel,  
Municipal Building, Borough of Manhattan, City of New York. m24,j5

#### Filing Preliminary Abstracts.

In the Matter of the Application of The City of New York, relative to acquiring title, wherever the same has not been heretofore acquired for the same purpose in fee, to the lands, tenements and hereditaments required for the opening and extending of ROEBER PLACE, from West 3rd street to West 5th street, and WEST 2ND STREET, from Sheepshead Bay road to Sea Breeze avenue, in the 1st Ward, Borough of Brooklyn, The City of New York.

NOTICE IS HEREBY GIVEN TO ALL PERSONS interested in the above entitled proceeding, and to the owner or owners, occupant or occupants, of all houses and lots and improved and unimproved lands affected thereby, and to all others whom it may concern, to wit: That the undersigned, Commissioner of Estimate, have completed their estimate of damage, and that all persons interested in this proceeding, or in any of the lands, tenements and hereditaments and premises affected thereby, having any objection thereto, do file their said objections in writing, duly verified, with them at their office, No. 166 Montague street, in the Borough of Brooklyn, in the City of New York, on or before the 8th day of June, 1916, and that the said Commissioner will hear parties so objecting, and for that purpose will be in attendance at their said office on the 9th day of June, 1916, at 3.30 o'clock p. m.

Second.—That the undersigned, Commissioner of Assessment, has completed his estimate of benefit and that all persons interested in this proceeding, or in any of the lands, tenements and hereditaments and premises affected thereby, having any objection thereto, do file their said objections in writing, duly verified, with him at his office, No. 166 Montague Street, in the Borough of Brooklyn, in the City of New York, on or before the 8th day of June, 1916, and that the said Commissioner will hear parties so objecting, and for that purpose will be in attendance at his said office on the 12th day of June, 1916, at 3.30 o'clock p. m.

Third.—That the Commissioner of Assessments has assessed any or all of such lands, tenements and hereditaments and premises as are within the area of assessment fixed and prescribed as the area of assessment for benefit by the Board of Estimate and Apportionment on the 14th day of November, 1912, and that the said area of assessment includes all those lands, tenements and hereditaments and premises situate and being in the Borough of Brooklyn, in the City of New York, which, taken together, are bounded and described as follows, viz: Beginning at a point on the prolongation of a line distant 100 feet northerly from and parallel with the northerly line of Roebere place, the said distance being measured at right angles to Roebere place, distant 100 feet westerly from the westerly line of West 5th street, and running thence eastwardly along the said line parallel with Roebere place and along the prolongations of the said line to the intersection with a line midway between West 2d street and West 3d street; thence northwardly along the said line midway between West 2d street and West 3d street to the intersection with a line distant 100 feet northerly from and parallel with the northerly line of Sheepshead Bay road, the said distance being measured at right angles to Sheepshead Bay road to the intersection with a line midway between West 1st street and West 2d street; thence southwardly along the said line midway between West 1st street and West 2d street and along the prolongation of the said line to a point distant 100 feet southerly from the southerly line of Sea Breeze avenue, the said distance being measured at right angles to Sea Breeze avenue; thence westwardly and always distant 100 feet southerly from and parallel with the southerly line of Sea Breeze avenue to the intersection with the prolongation of a line midway between West 2d street and West 3d street; thence northwardly along the said line midway between West 2d street and West 3d street and along the prolongation of the said line to the intersection with the prolongation of a line distant 100 feet southerly from and parallel with the southerly line of Roebere place, the said distance being measured at right angles to Roebere place; thence westwardly along the said line parallel with Roebere place and along the prolongations of the said line to the intersection with a line parallel with West 5th street and passing through the point of beginning; thence northwardly along the said line parallel with West 5th street to the point or place of beginning.

Fourth.—That the abstracts of said estimate of damage and of said assessment for benefit, together with the damage and benefit maps, and also all the affidavits, estimates, proofs and other documents used by the Commissioners of Estimate and by the Commissioner of Assessment in making the same, have been deposited in the Bureau of Street Openings in the Law Department of the City of New York, No. 166 Montague street, in the Borough of Brooklyn, in said City, there to remain until the 19th day of June, 1916.

Fifth.—That, provided there be no objections filed to either of said abstracts, the reports as to awards and as to assessments for benefit herein will be presented for confirmation to the Supreme Court of the State of New York, Second Department, at a Special Term thereof, to be held in the County Court House in the Borough of Brooklyn, in the City of New York, on the 19th day of July, 1916, at the opening of the Court on that day.

Sixth.—In case, however, objections are filed to the foregoing abstracts of estimate and assessment, or to either of them, the motion to confirm the reports as to awards and as to assessments shall stand adjourned to the date to be hereafter specified in the notice provided in such cases to be given in relation to filing the final reports, pursuant to Sections 981 and 984 of the Greater New York Charter, as amended by Chapter 658 of the Laws of 1906.

Dated, New York, May 19, 1916.  
PATRICK J. BOYLAN, EDMUND D. HENNESSY, ISAAC CORTLEYOU, Commissioners of Estimate; PATRICK J. BOYLAN, Commissioner of Assessment.

ANDREW C. TROY, Clerk. m19,j6

#### DEPARTMENT OF PARKS.

##### Proposals.

SEALED BIDS OR ESTIMATES WILL BE received by the Park Board at the office of the Department of Parks, Municipal Building, Manhattan, until 3 p. m. on

THURSDAY, JUNE 15, 1916.

Borough of Manhattan.  
FOR ALL LABOR AND MATERIALS REQUIRED FOR SPECIAL STEEL ALCOHOLIC STORAGE STACKS FOR THE AMERICAN MUSEUM OF NATURAL HISTORY.

The amount of security required is One Thousand Dollars (\$1,000).  
The time allowed to complete the work will be sixty (60) consecutive working days.

Certified check or cash in the sum of Fifty Dollars (\$50) must accompany bid.

Blank forms and other information may be obtained at the office of the Department of Parks, Manhattan and Richmond, Room 1004, Municipal Building, Manhattan.

The bids will be compared and the contract awarded at a jump or aggregate sum.  
CABOT WARD, President; RAYMOND V. INGERSOLL, THOMAS W. WHITTLE, JOHN E. WEIER, Commissioners of Parks. j3,15

See General Instructions to Bidders on last page, last column, of the "City Record."

#### DEPARTMENT OF HEALTH.

##### Proposals.

SEALED BIDS OR ESTIMATES WILL BE received by the Board of Health of the Department of Health, Centre and Walker sts., Manhattan, until 10.30 a. m. on

MONDAY, JUNE 12, 1916.

FOR FURNISHING AND DELIVERING GROCERY SUPPLIES AS REQUIRED TO THE HOSPITALS OF THE DEPARTMENT OF HEALTH OF THE CITY OF NEW YORK, AND THE TUBERCULOSIS SANATORIUM AT OTISVILLE, ORANGE COUNTY, NEW YORK, ON OR BEFORE JUNE 30, 1916.

The time for the performance of the contract will be on or before June 30, 1916.

No bond will be required with the bid, but will be required upon awarding of the contract, in an amount equal to thirty (30%) per cent. of the contract.

The bid, however, must be accompanied by a deposit of an amount of not less than 1 1/2 per cent. of the amount of the bid.

Bids will be compared and the contract awarded to the lowest bidder on each item from line No. 1 to No. 42, and on each class from Class No. 2 to No. 16 complete.

Blank forms for the above and further information may be obtained at the office of the Chief Clerk, Department of Health, Centre and Walker sts., Manhattan.

HAVEN EMMERSON, M. D., President; EUGENE W. SCHEFFER, Secretary. j1,12

Dated June 1, 1916.  
See General Instructions to Bidders on last page, last column, of the "City Record."

#### NOTICE TO BIDDERS AT SALES OF OLD BUILDINGS, ETC.

TERMS AND CONDITIONS UNDER WHICH BUILDINGS, ETC., WILL BE SOLD FOR REMOVAL FROM CITY PROPERTY.

THE BUILDINGS AND APPURTENANCES thereto will be sold to the highest bidder, who must pay cash or certified check, drawn to the order of the Comptroller of the City of New York, and must also give a certified check or cash in half the amount of the purchase price as security for the faithful performance of the terms and conditions of the sale. Where the amount of the purchase price does not equal or exceed the sum of \$50, the sum of \$50 shall be the amount of the security to be deposited. This security may at any time after the expiration of the contract period be applied by the City to the cost of completing any of the work required under the contract, but unfinished at the expiration of the contract period.

The purchaser shall not lease, occupy, cause or permit the building or buildings, etc., purchased by him to be used or occupied for any purpose other than that of their speedy removal nor shall he collect any rental or other revenue for the use of either the land or the buildings, etc., situated thereon. The breach of either or any of these conditions shall forthwith void the sale and cause immediate forfeiture of the purchase money and the security deposited for the faithful performance of the conditions of the sale. The placing therein or permitting the occupancy of any such buildings by any tenant free, for rent or otherwise, excepting the necessary watchmen or the workmen engaged in the actual demolition thereof, shall be a breach of the above conditions of sale.

The sale will be as of the condition of the property on date of delivery thereof to the purchaser. The City of New York will not be responsible for any change or loss which may occur in the condition of the buildings, or their appurtenances between the time of the sale thereof and the time of delivering possession to the purchaser, after being properly vacated of all tenants. The sale and delivery to purchaser will be made as nearly together as the circumstances will permit the structures of their tenants will permit.

All the material of the buildings, sheds, walks, structures and cellars of whatsoever nature, with their exterior and interior fixtures, appurtenances and foundations of all kinds, except the exterior walls of the buildings and their foundations and the sidewalks and curb in front of said buildings, extending within the described area, shall be torn down and removed from the premises. None of the dirt, debris or waste resulting from demolition shall be allowed to remain on the premises, except old mortar or plaster only, which may be left, but not higher at any point than two feet below the curb opposite that point. The exterior walls and their foundations shall be taken down only to a plane whose elevation shall be the level of the curb in front of the building. Where there is no curb the elevation of the surrounding ground shall be considered curb level. All wells, cesspools, sinks, etc., existing on the property must be filled to the level of the surrounding ground with clean earth.

The purchaser at the sale shall also withdraw and remove all abandoned water taps and old service mains, and in place thereof cause to be inserted a brass plug in the main water pipe in the street, in compliance with the rules and regulations of the Department of Water Supply, Gas and Electricity, and furnish the Department of Finance with a certificate from the Department of Water Supply, Gas and Electricity that this has been performed.

The permit for all openings in the street to be obtained by and at the expense of the purchaser of the building.  
Failure to remove said buildings, appurtenances, or any part thereof, within thirty days from the day of possession will work forfeiture of ownership of such buildings, appurtenances or portions as shall then be left standing, together with all moneys paid by said purchaser on account thereof at the time of the sale, and the bidder's assent to the above conditions being understood to be implied by the act of bidding, and The City of New York will, without notice to the purchaser, cause the same to be removed, and the cost and expense thereof charged against the security above mentioned.

The work of removal must be carried on in every respect in a thorough and workmanlike manner, and must be completed within thirty days from the day of possession, and the successful bidder will provide and furnish all materials of labor and machinery necessary thereto, and will place proper and sufficient guards and fences and warning signs by day and night for the prevention of accidents, and will indemnify and save harmless The City of New York, its officers, agents and servants, and each of them, against any and all suits and actions, claims and demands of every name and description brought against it, them or any of them, and against and from all damage and costs to which it, they or any of them be put by reason of injury to the person or property of another, resulting from negligence or carelessness in the performance of the work, or in guarding the same, or from any improper or defective materials or machinery, implements or appliances used in the removal of said buildings.

Where party walls are found to exist between buildings purchased by different bidders, the materials of said party walls shall be understood to be equally divided between the separate purchasers.

Party walls and fences, when existing against adjacent property not sold, shall not be taken down. All furrings, plaster, chimneys, projecting bricks, etc., on the faces of such party walls are to be taken down and removed. The walls shall be made permanently self-supporting, beam holes, etc., bricked up, and the wall pointed and made to exclude wind and rain and present a clean exterior. The roofs and adjacent buildings shall be properly flashed and painted and made watertight where they have been disturbed by the operations of the Contractor.

No buildings, parts of buildings, fixtures or machinery sold for removal under these terms and conditions shall in any case be re-located or re-erected within the lines of any proposed street or other public improvement, and if any such buildings, parts of buildings, fixtures or machinery, etc., shall be re-located or re-erected within the lines of any proposed street or other public improvement, title thereto shall thereupon become vested in The City of New York and a resale at public or private sale may be made in the same manner as if no prior sale thereof had been made.

The Comptroller of the City of New York reserves the right on the day of sale to withdraw from sale any of the buildings, parts of buildings and machinery included therein, or to reject any and all bids; and he it further

Resolved, That while the said sale is held under the supervision of the Commissioners of the Sinking Fund, the Comptroller is authorized to cause the sale to be advertised and to direct the sale thereof as financial officer of the City.

Where party walls are found to exist between buildings purchased by different bidders, the materials of said party walls shall be understood to be equally divided between the separate purchasers.

Party walls and fences, when existing against adjacent property not sold, shall not be taken down. All furrings, plaster, chimneys, projecting bricks, etc., on the faces of such party walls are to be taken down and removed. The walls shall be made permanently self-supporting, beam holes, etc., bricked up, and the wall pointed and made to exclude wind and rain and present a clean exterior. The roofs and adjacent buildings shall be properly flashed and painted and made watertight where they have been disturbed by the operations of the Contractor.

No buildings, parts of buildings, fixtures or machinery sold for removal under these terms and conditions shall in any case be re-located or re-erected within the lines of any proposed street or other public improvement, and if any such buildings, parts of buildings, fixtures or machinery, etc., shall be re-located or re-erected within the lines of any proposed street or other public improvement, title thereto shall thereupon become vested in The City of New York and a resale at public or private sale may be made in the same manner as if no prior sale thereof had been made.

The Comptroller of the City of New York reserves the right on the day of sale to withdraw from sale any of the buildings, parts of buildings and machinery included therein, or to reject any and all bids; and he it further

Resolved, That while the said sale is held under the supervision of the Commissioners of the Sinking Fund, the Comptroller is authorized to cause the sale to be advertised and to direct the sale thereof as financial officer of the City.

#### PROPOSALS FOR BIDS AND ESTIMATES FOR THE CITY OF NEW YORK.

##### NOTICE TO CONTRACTORS.

##### GENERAL INSTRUCTIONS TO BIDDERS.

The person or persons making a bid or estimate for any services, work, materials or supplies for The City of New York, or for any of its departments, bureau or officers, shall furnish the same in a sealed envelope, indorsed with the title of the supplies, materials, work or services for which the bid or estimate is made, with his or their name or names and the date of presentation to the President or Board or to the head of the Department at his or its office, on or before the date and hour named in the advertisement for the same, at which time and place the estimates received will be publicly opened by the President or Board or head of said Department and read, and the award of the contract made according to law as soon thereafter as practicable.

Each bid or estimate shall contain the name and place of residence of the person making the same, and names of all persons interested with him therein, and, if no other person be so interested, it shall distinctly state that fact; also, that it is made without any connection with any other person making an estimate for the same purpose, and is in all respects fair and without collusion or fraud, and that no member of the Board of Aldermen, head of a department, chief of a bureau, deputy thereof, or clerk therein, or other officer of The City of New York is, shall be or become interested, directly or indirectly, as contracting party, partner, stockholder, surety or otherwise in or in the performance of the contract, or in the supplies, work or business to which it relates, or in any portion of the profits thereof. The bid or estimate must be verified by the oath, in writing, of the party or parties making the estimate that the several matters stated herein are in all respects true.

No bid or estimate will be considered unless as a condition precedent to the reception or consideration of any proposal, it be accompanied by a certified check upon one of the State or National banks of The City of New York, drawn to the order of the Comptroller, or money or corporate stock or certificates of indebtedness of any nature issued by The City of New York, which the Comptroller shall approve as of equal value with the security required in the advertisement to the amount of not less than three per cent. more than five per centum of the amount of the bond required, as provided in section 420 of the Greater New York Charter.

The amount shall be as specified in the proposals or instructions to bidders and shall not be in excess of 5 per cent.

The certified check or money should not be inclosed in the envelope containing the bid or estimate, but should be either inclosed in a separate envelope addressed to the head of the Department, President or Board, or submitted personally upon the presentation of the bid or estimate.

For particulars as to the quantity and quality of the supplies, or the nature and extent of the work, reference must be made to the specifications, schedules, plans, etc., on file in the said office of the President, Board or Department.

No bid shall be accepted from or contract awarded to any person who is in arrears to The City of New York upon debt or contract, or who is a defaulter, as surety or otherwise, upon any obligation of the City.

The contract must be bid for separately. The right is reserved in each case to reject all bids or estimates if it is deemed to be for the interest of the City so to do.

Bidders will write out the amount of their bids or estimates in addition to inserting the same in figures.

Bidders are requested to make their bids or estimates upon the blank forms prepared and furnished by the City, a copy of which, with the proper envelope in which to inclose the bid, together with a copy of the contract, including the specifications, in the form approved by the Corporation Counsel, can be obtained upon application therefor at the office of the Department for which the work is to be done. Plans and drawings of construction work may also be seen there.