

THE CITY RECORD.

VOL. XLIV. NUMBER 13128.

NEW YORK, TUESDAY, JULY 18, 1916.

Price, 3 CENTS.

THE CITY RECORD.

OFFICIAL JOURNAL OF THE CITY OF NEW YORK.
Published Under Authority of Section 1526, Greater New York Charter, by the
BOARD OF CITY RECORD.

JOHN PURROY MITCHELL, MAYOR.
LAMAR HARDY, CORPORATION COUNSEL. WILLIAM A. PRENDERGAST, COMPTROLLER.

DAVID FERGUSON, SUPERVISOR.
Supervisor's Office, Municipal Building, 8th floor.
Published daily, at 9 a. m., except legal holidays, at Nos. 96 and 98 Reade st. (north side), between West Broadway and Church st., Manhattan, New York City.
Subscription, \$9.30 a year, exclusive of supplements. Daily issue, 3 cents a copy.
SUPPLEMENTS: Civil List (containing names, salaries, etc., of the City employees), Two Dollars, Postage Extra; Official Canvass of Votes, 10 cents; Registry Lists, 5 cents each assembly district; Law Department Supplement, 10 cents; Annual Assessed Valuation of Real Estate, 25 cents each section; postage prepaid.
ADVERTISING: Copy for publication in the City Record must be received at least TWO (2) days before the date fixed for the first insertion; when proof is required for correction before publication, copy must be received THREE (3) days before the date fixed for the first insertion.
COPY for publication in the corporation newspapers of Brooklyn must be received at least THREE (3) days before the date fixed for the first insertion.
Entered as Second-class Matter, Post Office at New York City.

TABLE OF CONTENTS

Assessors, Board of—	5544	Manhattan, Borough of—	5535
Notice to Present Claims for Damages	5544	Proposals	5535
Bellevue and Allied Hospitals—	5540	Report for Week Ended June 24, 1916	5530
Proposals	5540	Municipal Civil Service Commission—	5525
Bellevue and Allied Hospitals, Public	5540	Eligible Lists Promulgated July 12,	5525
Charities, Health, Departments of—	5533	1916	5525
Proposals	5540	Notices of Examinations	5533
Board Meetings	5533	Notice to Bidders at Sales of Old Build-	5544
Bronx, Borough of—	5533	ings, etc.	5544
Proposals	5533	Official Directory	5531
Report for Week Ended July 12, 1916	5530	Police Department—	5533
Brooklyn, Borough of—	5531	Owners Wanted for Unclaimed Prop-	5533
Proposals	5531	erty	5533
Changes in Departments, etc.	5531	Public Charities, Department of—	5537
College of The City of New York—	5540	Proposals	5537
Proposals	5540	Public Service Commission, First District—	5525
Correction, Department of—	5537	Calendar for the Week Commencing	5525
Auction Sale	5537	July 17, 1916	5525
Proposals	5537	Queens, Borough of—	5540
County Clerk, Bronx County—	5535	Proposals	5540
Proposals	5535	Registered Master Plumbers—	5530
Education, Department of—	5542	Additional List, Borough of Brooklyn	5530
Proposals	5542	Richmond, Borough of—	5541
Estimate and Apportionment, Board of—	5525	Proposals	5541
Notice of Public Hearing	5540	Report of Bureau of Buildings for	5531
Notice of Public Hearing, Franchise	5540	Week Ended July 8, 1916	5531
Matters	5540	Sinking Fund, Commissioners of—	5533
Notices of Public Hearings, Public	5537	Notice of Public Hearing	5533
Improvement Matters	5537	State Industrial Commission, Department	5533
Examiners, Board of—	5531	of Labor—	5533
Minutes of Meetings Held June 27	5531	Public Notices	5533
and July 6, 1916	5531	Street Cleaning, Department of—	5537
Finance, Department of—	5534	Auction Sale	5537
Confirmation of Assessments	5534	Proposals	5537
Corporation Sale of Buildings and	5534	Supreme Court, First Department—	5543
Appurtenances Thereto on City	5533	Filing Preliminary Abstracts	5543
Real Estate by Sealed Bids	5533	Filing Final Reports	5543
Corporation Sale by Sealed Bids of	5533	Filing Report	5543
the Lease of Certain Real Estate	5533	Supreme Court, Second Department—	5543
Notices of Sales of Tax Liens	5533	Application for Appointment of Com-	5543
Report of Chamberlain for Period	5530	missioners	5543
Ended June 30, 1916	5530	Application for Court to Condemn	5544
Sureties on Contracts	5533	Property	5544
Vouchers Received July 17, 1916	5528	Filing Bills of Costs	5544
Warrants Made Ready for Payment	5525	Filing Final Reports	5543
July 17, 1916	5525	Filing Preliminary Abstracts	5544
Fire Department—	5542	Water Supply, Gas and Electricity, Depart-	5544
Auction Sale	5542	ment of—	5537
Proposals	5542	Proposals	5537
Instructions to Bidders for Work to be	5544		
Done or Supplies to be Furnished	5544		

BOARD OF ESTIMATE AND APPORTIONMENT.

Notice of Public Hearing.

NOTICE IS HEREBY GIVEN that the Board of Estimate and Apportionment at the meeting of the Board held on JULY 7, 1916, continued to TUESDAY, JULY 25, 1916, at 10.30 a. m., in Room 16, City Hall, the public hearing on the Final Report and Plans submitted to the Board by the Commission on Building Districts and Restrictions, and on the general provisions of the proposed Districting Resolution accompanying said report.

Dated July 10, 1916.
JOSEPH HAAG, Secretary, Municipal Building; Telephone 4560 Worth.

PUBLIC SERVICE COMMISSION—FIRST DISTRICT.

No. 120 BROADWAY, NEW YORK CITY.

Hearings Held in Room 2562.

Calendar for the Week Commencing July 17, 1916.

Tuesday, July 18, 1916—10.30 a. m.—Case No. 2013—Kings County Lighting Company—"Application for approval of issue of \$675,000 additional bonds"—Whole Commission—(N. B.—This hearing will be adjourned to July 20, 1916, at 3 p. m.).
10.30 a. m.—Case No. 2122—New York and Queens Electric Light and Power Company—"Complaint of P. Kent, Jr., as to alleged overcharge for electric current"—Commissioner Hayward. 11 a. m.—Case No. 2100—Edison Electric Illuminating Company of Brooklyn—Vaudeau Amusement Company, Complainant—"Charges based upon wrong maximum demand and alleged refusal to give power rate for motors"—Commissioner Hayward.

Wednesday, July 19, 1916—10.30 a. m.—Meeting of the Committee of the Whole—Whole Commission. 2.30 p. m.—Case No. 2063—The Brooklyn and North River Railroad Company—"Complaint of Manhattan Bridge Three Cent Line as to operation and rates of fare between termini of Manhattan Bridge"—Whole Commission—(N. B.—This hearing will be adjourned to July 20, 1916, at 2.30 p. m.). 2.30 p. m.—Case No. 2121—Union Railway Company of New York City—"Extension of Boston Road Line from 177th st. to 181st st."—Whole Commission.

Thursday, July 20, 1916—11 a. m.—Regular Meeting of the Commission—Whole Commission. 2.30 p. m.—Case No. 2063—The Brooklyn and North River Railroad Company—"Complaint of Manhattan Bridge Three Cent Line as to operation and rates of fare between termini of Manhattan Bridge"—Whole Commission. 3 p. m.—Case No. 2013—Kings County Lighting Company—"Application for approval of issue of \$675,000 additional bonds"—Whole Commission.

MUNICIPAL CIVIL SERVICE COMMISSION.

Eligible Lists—Promulgated July 12, 1916.

Promotion to Clerk, 2nd Grade, Department of Education.

Office of Secretary—

1. Jacob Falk, 143 E. 53rd st., 78.05.

Division of Reference and Research—

1. Dorothy Cohen, 500 Park ave., care Dept. of Education, 86.65.

2. Jos. L. Gaffney, 159 W. 52nd st., 78.35.

3. Jane U. Morrow, 551 E. 134th st., 73.30.

Promotion to Stenographer and Typewriter, 2nd Grade, Department of Education.

Office of the District Superintendents—

1. Mary E. Corrigan, 58 Westminster rd., Brooklyn, 81.24.

2. Marie Seitz, 245 E. 79th st., 80.55.

3. Margt. M. Granfield, 441 First st., Brooklyn, 73.88.

Promotion to Clerk, 3rd Grade, Department of Education.

Office of the City Superintendent of Schools—

1. Louis Siegel, 555 Fox st., 84.30.

2. Max H. Scheinbach, 209 E. 10th. st., 83.12.

3. Ella A. Kelly, 71 E. 92nd st., 82.95.

4. Abraham Savitch, 686 Beck st., Bronx, 80.75.

Division of Reference and Research—

1. Henrietta Flaum, 229 E. 72nd st., 82.80.

2. Geo. F. Burkert, 4516 Park ave., Bronx, 79.85.

3. Frances M. Gill, 517 E. 77th st., 78.90.

Promotion to Stenographer and Typewriter, 3rd Grade, Department of Education.

Office of the Secretary—

1. Anna I. Lynch, 102 E. 101st st., 79.

Promotion to Stenographer and Typewriter, 2nd Grade, Department of Education.

Office of the City Superintendent of Schools—

1. Katharine M. Gyves, 853 Manhattan ave., Brooklyn, 83.49.

DEPARTMENT OF FINANCE.

WARRANTS MADE READY FOR PAYMENT IN DEPARTMENT OF FINANCE MONDAY, JULY 17, 1916.

Below is a statement of warrants made ready for payment on the above date, showing therein the Department of Finance voucher number, the dates of the invoices or the registered number of the contract, the date the voucher was filed in the Department of Finance, the name of the payee and the amount of the warrant.

Where two or more bills are embraced in the warrant, the dates of the earliest and latest are given, excepting that, when such payments are made under a contract, the registered number of the contract is shown in the place of the second invoice date.

Where the word "final" is shown after the name of the payee, payment will not be made until thirty days after the completion and acceptance of the work, but all of the other warrants mentioned will be forwarded through the mail unless some reason exists why payment is to be made in person, in which event written notice will be promptly given to the claimant.

In making a written or verbal inquiry at this office for any of the above mentioned warrants, it is requested that reference be made by the Department of Finance voucher number.

WILLIAM A. PRENDERGAST, Comptroller.

Finance Voucher No.	Invoice Dates or Contract Number.	Received in Department of Finance.	Name of Payee.	Amount.
Board of Aldermen.				
96737	6-21-16	7- 8-16	F. F. Fuhrmann	\$5 80
96738	6- 9-16	7- 8-16	Stevenson & Marsters, Inc.	2 30
96739	6-27-16	7- 8-16	U. S. Telephone Supply Co.	6 00
98741	4-27-16	7- 8-16	R. L. Polk & Co., Inc.	12 00
Armory Board.				
95844	12-22-14	7- 7-16	Agent and Warden of Auburn Prison.	\$13 50
Department of Bridges.				
95939	6-27-16	7- 7-16	Bureau of Highways	\$56 25
95943			Egleston Brothers & Co.	52 69
95938	6-27-16	7- 7-16	Egleston Brothers & Co.	42 09
95946	6-22-16	7- 7-16	The Barrett Company	3 50
95937		7- 8-16	John A. Casey Co.	23 95
95941	5- 4-16	5-31-16	The Petroleum Products Co.	69 31
95935	6-27-16	7- 7-16	Pennsylvania Cement Company	13 50
95931	6-24-16	7- 7-16	J. M. Kohlmeier	14 53
95930	6-20-16	7- 7-16	Bishop Gutta Percha Co.	9 55
95929	6-23-16	7- 7-16	Jarecki Manufacturing Company	8 36
95944			George Pool & Son, Inc.	19 37
95928	6-26-16	7- 7-16	National Carbon Company	31 25
Board of Coroners.				
97337	5-31-16	6-30-16	George Mord, M. D.	15 60
95898	7- 1-16	7- 7-16	Kestler Auto Service, Inc.	17 50
City Magistrates' Courts.				
97417		7-11-16	Frank Oliver, Chief Clerk.	\$82 61
City Court of The City of New York.				
96748		7- 5-16	Knickerbocker Towel Supply Co.	\$9 10
96747		7- 8-16	Tower Mfg. & Novelty Co.	2 25
Court of General Sessions.				
98409	7- 1-16	7-13-16	Edward R. Carroll	\$23 74
County Clerk, Queens County.				
95247		7- 5-16	Jamaica Bookbindery	\$32 00
95248	6-21-16	7- 5-16	Herman H. Dressing	16 00
95246	6-26-16	7- 5-16	Gane Brothers & Co.	58 00
County Clerk, Bronx County.				
97393		7-11-16	John Kadel	\$6 60
Hunter College.				
97282	4- 5-16	7-11-16	Sturgis & Walton Company	\$6 75
97278	4- 6-16	7-11-16	Chas. E. Fitchett	5 25
97285	3- 6-16	7-11-16	Charles Beseler Company	23 00
97288	1-31-16	7-11-16	James Gear	8 95
97289	3-29-16	7-11-16	James Gear	3 25
97290	3-30-16	7-11-16	E. J. Stanley	5 00
97291	4-10-16	7-11-16	E. J. Stanley	15 00
97295	4-17-16	7-11-16	Miss Marcia Latham	1 85
97294	4- 1-16	7-11-16	Steinway & Sons	66 00
97276	4-16-16	7-11-16	Tower Mfg. & Novelty Co.	5 00
97296	6-18-16	7-11-16	The H. W. Wilson Company	15 00
97284	3-31-16	7-11-16	Samuel Lewis	24 00
97283	4-10-16	7-11-16	G. Gennert	8 64
97280	3-17-16	7-11-16	Charles Beseler Co.	4 50
97281			James Gear	13 72
97279	4-27-16	7-11-16	John Wanamaker	4 50
97277	4-28-16	7-11-16	The Kny-Scheerer Corporation	30 00
97275	4-17-16	7-11-16	The Prang Co.	9 96
97274	2- 3-16	3-27-16	Chas. H. Ditson & Co.	4 00
97273			Peerless Paper Box Company	14 00
97267	5-10-16	7-11-16	The Kny-Scheerer Corporation	2 00
97272	5- 3-16	7-11-16	Underwood Typewriter Co.	11 77
97271	4-18-16	7-11-16	Henry Bainbridge & Co.	2 58
College of The City of New York.				
98055	12-23-15	3-22-16	Eimer & Amend	\$33 32
98057	5- 6-16	7-12-16	G. E. Stechert & Co.	10 05
98061	5-11-16	7-12-16	Snelling & Son	5 49
98056	2-10-16	7-12-16	D. Appleton & Co.	26 20
98050	3-15-16	7-12-16	C. H. Stoelting Co.	32 90
98052	4-15-16	7-12-16	Peter Henderson & Co., Inc.	10 00

Finance Voucher No.	Invoice Dates or Contract Number.	Received in Depart- ment of Finance.	Name of Payee.	Amount	Finance Voucher No.	Invoice Dates or Contract Number.	Received in Depart- ment of Finance.	Name of Payee.	Amount.	
98051	4-8-16	7-12-16	Alex. Taylor & Co., Inc.	9 00	96984		7-10-16	Henry Pearl & Sons Co.	6 98	
98053	10-11-13	7-12-16	J. Terquem	13 21	96983		10-1-15	Isaac Brenner	9 25	
			Department of Correction.		96970		7-10-16	Pittsburgh Plate Glass Co.	7 50	
96794	5-31-16	7-10-16	Jas. McVeigh, Mgr. Western Union Telegraph Co.	\$9 86	96976		7-10-16	W. B. Taylor	25 97	
			District Attorney, Richmond County.		96977		7-10-16	C. H. & R. C. Peckworth, Inc.	19 50	
89137		6-25-16	Albert C. Fach, District Attorney	\$10 00	96425		7-8-16	Gaylord Brothers	3 45	
			District Attorney, Queens County.		96460	4-15-16	7-8-16	Agent & Warden of Auburn Prison	26 00	
97340	6-30-16	7-11-16	Alphonse L. McCormack	\$47 72	92532	2-16-16	6-28-16	Charles Barry	30 00	
97342		7-11-16	James H. Smith, Jr.	18 58	96861	4-27-16	7-10-16	A. W. Brauer	29 00	
97341	7-5-16	7-11-16	William Borges	71 87	96551	3-9-16	41353	7-8-16	Manning, Maxwell & Moore, Inc.	1 72
97339			Denis O'Leary	10 00	96533	1-13-16	41182	7-8-16	O. M. Gottesman	96 82
97343			John J. Gavin	33 25	96534	1-28-16	41163	7-8-16	American Lead Pencil Co.	3 30
			District Attorney, Kings County.		96663	12-13-15	41645	7-8-16	D. Appleton & Co.	11 00
97215	7-1-16	7-10-16	The Peerless Towel Supply Co.	\$11 65	97001	4-20-16	39299	7-10-16	F. C. Stechert Co., Inc.	10 97
97214	7-1-16	7-10-16	Patrick Dougherty	8 33	95782	3-23-16	7-6-16	Tower Manufacturing & Novelty Co.	7 60	
97216	6-30-16	7-10-16	Great Bear Spring Co.	3 90	96277	1-28-16	2-25-16	The Kny-Scheerer Co.	12 25	
97210	6-28-16	7-10-16	Louis Goldstein	19 35	96270	2-29-16	7-8-16	The Kny-Scheerer Co.	17 30	
97213	6-27-16	7-10-16	John F. Manning	23 03	96278	4-3-16	7-8-16	L. E. Knott Apparatus Co.	98 48	
			District Attorney, Bronx County.		96272	3-2-16	7-8-16	Eimer & Amend	75	
97029	6-30-16	7-10-16	Fred. M. Schildwachter	\$8 65	96275			Scientific Equipment Co.	7 50	
97066	6-22-16	6-24-16	Underwood Typewriter Co., Inc.	1 00	96202	4-10-16	7-8-16	J. H. Booser	8 16	
97031	6-30-16	7-10-16	Berkshire Products Co.	3 30	96201	4-11-16	7-8-16	J. Bohne	7 85	
97027	6-30-16	7-10-16	Fred. M. Schildwachter, Inc.	1 73	96200	4-14-16	7-8-16	Library Bureau	5 00	
97069	7-5-16	7-10-16	Murrie Greenfield	1 50	96199	4-25-16	7-8-16	Henry Moss & Co.	40	
97067	7-6-16	7-10-16	William J. Mellin	51 00	96204	4-17-16	7-8-16	Lithoprint Co., Inc.	90	
			District Attorney, New York County.		96555	3-20-16	44030	7-8-16	Alfred Field & Co.	3 90
94239		6-30-16	Frank S. Beard	\$53 00	97093	3-30-16	44051	7-10-16	Ph. Sussman	1 93
96183			Knickerbocker Ice Company	16 25	96546	3-1-16	44051	7-8-16	Ph. Sussman	97
			Department of Docks and Ferries.		96948	3-30-16	44051	7-10-16	Ph. Sussman	5 79
95977	6-7-16	6-23-16	National Charcoal Co.	\$27 00	96554	1-8-16	41346	7-8-16	Hammacher, Schlemmer & Co.	1 01
92722	6-1-16	6-28-16	John Todd	87 30	96941	1-22-16	41656	7-10-16	Syndicate Trading Co.	2 94
92721	5-31-16	6-28-16	Asphalt Construction Co.	180 00	96466	3-7-16	41681	7-8-16	Henry Allen	7 70
92711	5-27-16	6-28-16	Eugene Dietzgen Co.	57 00	95833	1-27-16	7-7-16	A. G. Spalding & Sons, Inc.	65 00	
95975		7-7-16	Barth S. Cronin Company	26 00	97005	10-27-15	39411	7-10-16	E. P. Dutton & Co.	22 90
97828		7-12-16	Brooklyn and Manhattan Ferry Co.	11,000 00	95713			The S. T. Smith Co.	41 28	
97815			T. F. Keller, Asst. Engr.	55	96990			Doncourt Construction Co.	11 61	
97816	7-5-16	7-12-16	Chas. E. Trout, Asst. Engineer	31 10	96858	3-28-16	7-10-16	G. H. Waters Co.	9 11	
97821	7-3-16	7-12-16	H. A. Martens, Asst. Engr.	17 97	95713		7-7-16	The S. T. Smith Co.	41 28	
97820	7-5-16	7-12-16	Chas. E. Trout, Asst. Engineer	56 00	96405	5-6-16	7-8-16	R. & A. Isaacson	24 90	
97818	6-30-16	7-12-16	Robert H. Malone	2 25	96376	3-24-16	7-8-16	Library Bureau	28 20	
97819	6-30-16	7-12-16	F. R. W. Cleverdon, Asst. Engineer	11 25	95717	3-21-16	7-7-16	Library Bureau	60 25	
97822	7-6-16	7-12-16	Francis J. Ryan, Asst. and Acting Sec- retary	7 35	96908	5-9-16	7-10-16	James I. Kelly	11 75	
97825	7-5-16	7-12-16	Robt. F. Aram, Clerk	24 00	96909	5-16-16	7-10-16	John Gelshion	3 25	
97826	7-3-16	7-12-16	Richard F. Daly	7 85	96568	2-29-16	44009	7-8-16	Abraham & Straus	1 44
95979			Gulf Refining Company	38 16	96566	1-5-16	41194	7-8-16	E. W. A. Rowles	15 00
			Board of Estimate and Apportionment.		96648	1-21-16	41180	7-8-16	Parker P. Simmons Co., Inc.	15 00
95513		7-6-16	Manhattan Electrical Supply Co.	\$36 90	96570	1-21-16	41535	7-8-16	Peter J. Constant	19 50
95508		7-6-16	E. Belcher Hyde	51 50	96627	3-14-16	41343	7-8-16	Knickerbocker Supply Co.	13 03
			Department of Education.		96622	2-29-16	41193	7-8-16	The Brooklyn Daily Eagle	2 81
95376			L. E. Knott Apparatus Co.	\$79 41	97020	3-30-16	44542	7-10-16	J. L. Hammett Co.	21 60
95343		44417	The Estabrook Steel Pen Mfg. Co.	66 25	97012	2-11-16	41656	7-10-16	Syndicate Trading Co.	14 08
95375			Bausch & Lomb Optical Co.	67 56	97223	2-5-16	41180	7-12-16	Parker P. Simmons Co., Inc.	2 87
95739	3-13-16	41724	7-7-16 Oxford University Press	6 50	96607	2-17-16	44029	7-8-16	M. Feigel & Bro., Inc.	35
94822	1-22-16	44542	7-3-16 J. L. Hammett Co.	34 05	97004	4-22-16	39284	7-10-16	D. Appleton & Co.	6 64
95381	3-10-16		7-6-16 C. H. Stoelting Company	74 77	91837	5-13-16		6-27-16	Alfred Whiteley	75 00
95734	3-23-16	41714	7-7-16 Educational Magazine Publishing Co.	44 52	96403	4-25-16		7-8-16	John F. Ferguson	24 00
95733		41655	Newson & Co.	24 37	96231	5-9-16		7-8-16	John F. Ferguson	49 90
95737	2-16-16	41723	7-7-16 G. P. Putnam's Sons	2 96	96228	5-9-16		7-8-16	John F. Ferguson	25 25
95691			7-7-16 Empire City Electrotype Co., Inc.	9 35	95642	11-23-15	41682	7-8-16	William McKay, Assignee of Parex Mfg. Co.	4 96
95686	3-3-16		7-7-16 Library Bureau	8 95	96643	11-2-15	41682	7-8-16	Parex Mfg. Co.	44 73
95694	3-20-16		7-7-16 The J. W. Pratt Company	65	95760	3-6-16	44029	7-7-16	M. Feigel & Bro., Inc.	65 88
95699	3-6-16		7-7-16 American Electrotype Co.	1 44	97083	4-13-16	41700	7-10-16	Lyons & Carnahan	83 25
95826	11-10-15		7-7-16 Bloomingdale Brothers	51 67	96931	4-7-16	42663	7-10-16	Peckham, Little & Co.	3 00
94808	4-24-16	41253	7-3-16 A. L. Nathan & Co.	58	95767	3-2-16	44032	7-7-16	The Globe Ink & Mucilage Co.	57 25
96266	2-17-16		7-8-16 Dennison Mfg. Co.	4 90	96916	5-15-16		7-10-16	Paul C. Taylor	14 13
96500	4-27-16		7-8-16 The New York Association for the Blind	11 25	96373	4-14-16		7-8-16	Berlin Photographic Co.	32 50
96905			7-10-16 Kroepke Plumbing and Heating Co.	9 25	96917	5-15-16		7-10-16	James Yorkston	1 90
96293	4-14-16		7-8-16 W. & C. Sheehan	9 25	93918	4-3-16		7-10-16	William L. McAdam	2 00
96982			7-10-16 James I. Kelly	21 22	96920	4-14-16		7-10-16	Emil Siekmann	7 09
96506	4-1-16	4-27-16	7-8-16 The New York Association for the Blind	9 99	96919	4-14-16		7-10-16	Emil Siekmann	20 57
96294	4-14-16		7-8-16 D. J. Carey	29 42	96921	5-12-16		7-10-16	S. F. Carlin	5 63
96206	4-17-16		7-8-16 F. J. McCaragher	20 76	96319	3-7-16		7-8-16	Hohmann & Maurer Mfg. Co.	24 36
96845					96314	1-10-16		7-8-16	Lenz & Naumann, Inc.	36 00
96843	5-2-16		7-10-16 L. P. Groerer Co.	9 47	96968	5-10-16		7-10-16	Louis Imersheim	21 40
					96966	4-11-16		7-10-16	Narragansett Machine Co.	8 50
96848					96903				R. Warren Lawrence	23 90
96847					96901	5-12-16		6-11-16	William E. Mason	12 15
96852	4-20-16		7-10-16 Doncourt Construction Co.	14 25	96899	5-4-16		7-10-16	Kramer Mezger Co.	9 83
96850					96406	4-15-16		7-8-16	Ledogar Bros.	24 50
96915	5-8-16		7-10-16 John F. Rogers & Co.	25 71	96907				Edward D. Fox	29 17
96911	5-16-16		7-10-16 George Roach	16 00	96906	5-4-16		7-10-16	D. J. Carey	26 93
96913	5-11-16		7-10-16 Thomas A. Corwin	15 75	96897	5-29-16		7-10-16	Wilson Stamp Co.	4 05
96912			7-10-16 George Roach	26 60	96649	12-16-15	41182	7-8-16	O. M. Gottesman	1 64
96914	5-11-16	5-18-16	7-10-16 Doncourt Construction Co.	38 40	96535	12-31-15	41676	7-8-16	Woldenberg & Schaar	81
96849					96567	2-16-16	44050	7-8-16	Standard Oil Co. of New York	58
96265	4-10-16		7-8-16 F. B. Robertson	11 55	96550	3-20-16	44168	7-8-16	F. E. Folsom Co., Assignee of Peer- less Manifold Book Co.	54
96264	1-31-16		7-8-16 Doncourt Construction Co.	28 35	96611	2-1-16	44012	7-8-16	F. S. Banks & Co.	4 16
96263	3-28-16		7-8-16 Frank Kiebitz	17 23	96554	3-1-16	44121	7-8-16	Poirier & Lindeman Co.	9 03
96262	4-8-16		7-8-16 John J. Paulsen	3 00	96957	7-24-16	44128	7-10-16	Atlantic Coast Sand Co., Inc.	1 52
96261	4-13-16		7-8-16 Vought & Williams	5 61	96542	2-26-16	44013	7-8-16	Barnett & Brown	2 39
96229	4-12-16		7-8-16 The American Cotton Oil Co.	19 80	96545	3-2-16	44022	7-8-16	O. M. Dawson	2 44
96259	1-20-16	5-6-16	7-8-16 Dimock & Fink Co.	2 55	96608	1-22-16	44022	7-8-16	O. M. Dawson	5 03
96258	4-11-16		7-8-16 William Elliott & Sons	1 00	96569	3-25-16	41670	7-8-16	Rand, McNally & Co.	3 80
96290	4-20-16		7-9-16 George Kessler	5 98	96537		44078	3-14-16	McHutchison & Co.	4 44
96291	3-29-16		7-8-16 Colonial Steel Co.	46 61	96549	4-7-16	41640	7-8-16	Scott, Foresman & Co.	2 76
96289	4-19-16		7-8-16 Tower Mfg. and Novelty Co.	23 50	96557	4-17-16	41124	7-8-16	M. J. Tobin	2 90
95704			7-8-16 W. A. Leonard	5 00	96539	2-26-16	44010	7-8-16	American Flag Co.	5 25
96904			7-8-16 McCann & Sullivan	3 68	97089	2-15-16	44010	7-18-16	American Flag Co.	7 15
96288	4-10-16		7-7-16 J. Gerrard, Jr.	2 61	96559		44013	2-11-16	Barnett & Brown	9 54
96230	4-29-16		7-7-16 John Wanamaker	27 85	96658	3-17-16	44131	7-8-16	Tower Mfg. & Novelty Co.	1 70
96227	4-8-16		7-10-16 W. H. Kroepke	44 21	96951	2-29-16	44131	7-11-16	Tower Mfg. & Novelty Co.	6 20
96226	4-1-16		7-8-16 A. D. Evertsen Co.	9 25	96577	1-31-16	44389	2-29-16	Samuel E. Hunter	65 33
96232	4-25-16		7-8-16 George Kessler	7 42	96856	4-1-16	5-9-16	7-10-16	Gregg Bros.	4 60
96859	4-10-16		7-8-16 William B. Taylor	15 45	96857	4-18-16		7-10-16	John McDowell	21 00
96860	4-13-16		7-8-16 Michael Fogarty, Inc.	5 00	96854	4-20-16		7-10-16	John F. Rogers & Co.	14 60
94809	9-14-14	38513	7-8-16 J. Fitzgerald	18 41	96853	4-22-16		7-10-16	James H. Draper	21 10
96223	5-8-16		7-10-16 Philip Simberg	11 20	96851	4-27-16		7-10-16	Edward E. Stapleton	8 77
96224	4-29-16		7-10-16 J. Friedman	7 15	97322	3-17-16	44079	7-11-16	Frederick Pearce Co.	2 04
96284	4-18-16		7-3-16 Hammacher, Schlemmer & Co.	95 68	96381	3-15-16	3-28-16	7-8-16	Milton Bradley Co.	30 30
96286	3-24-16	3-25-16	7-8-16 Henry Pearl & Sons Co.	7 95	96369	3-30-16	4-5			

Finance Voucher No.	Invoice Dates or Contract Number.	Received in Department of Finance.	Name of Payee.	Amount.	Finance Voucher No.	Invoice Dates or Contract Number.	Received in Department of Finance.	Name of Payee.	Amount.
96636	12-31-15	41124	7- 8-16 M. J. Tobin	71 10	95160	6- 8-16	7- 5-16	Crown Stamp Works	3 00
96645		41182	7- 8-16 O. M. Gottesman	4 19	95159	5-24-16	7- 5-16	The A. H. Green Company.....	9 59
96635	2-28-16	41182	7- 8-16 O. M. Gottesman	4 19	95158	6-13-16	7- 5-16	Syndicate Trading Co.....	7 44
96633	3-15-16	41124	7- 8-16 M. J. Tobin	15 43	95150	5- 9-16	7- 5-16	Schieffelin & Co.....	70
96925	9-27-15	41670	7-10-16 Rand, McNally & Co.....	7 00	95099	6- 8-16	7- 7-16	Jessie Tarbox Beals, Inc.....	8 25
97702	1-24-16	41163	7-12-16 American Lead Pencil Co.....	8 25	95138			A. Silz, Inc.	18 70
97722	1-28-16	41163	7-12-16 American Lead Pencil Co.....	2 31	95146	5-31-16	7- 5-16	Frank J. Murray Co., Inc.	9 90
96628	2-28-16	41182	7- 8-16 O. M. Gottesman	2 09	95145			Frank J. Murray Co.	52 02
96623	1-28-16	41163	7- 8-16 American Lead Pencil Co.....	17 05	96097	5- 8-16	7- 7-16	P. Lawless Sons	14 40
95758	3-22-16	44069	7- 7-16 Henry H. Harrison	1 80	94905	5-31-16	44721	7- 5-16 Beyer Bros. Commission Co.	38 59
96932	3-29-16	44490	7-10-16 American Book Co.	47 25				Board of Inebriety.	
97298	4-14-16	44490	7-11-16 American Book Co.	22 50	97055	6-21-16	7-10-16	David Vance	\$2 00
96602	4-14-16	44490	7- 8-16 American Book Co.	26 25	97104	6-22-16	7-10-16	A. Goldstein & Co.	4 38
96588	3-31-16	41649	7- 8-16 Hinds, Nobit & Eldredge	31 68	97107	6-12-16	7-10-16	Hull, Grippen & Co.	13 45
96673	3-29-16	44492	7- 8-16 Atkinson, Mentzer & Co.....	1 65	97102	6-10-16	7-10-16	F. N. DuBois & Co.	6 71
96677	3-29-16	44494	7- 8-16 The Century Co.	7 18	97103	6-20-16	7-10-16	General Lead Battery and Electric Co.	11 80
97021	3-30-16	44499	7-10-16 Samuel Gabriel Sons & Co.....	40 25	97054	6-21-16	7-10-16	Sulzberger & Sons Co.	10 70
97718	1-31-16	41645	7-12-16 D. Appleton & Co.	1 50	97108			H. Kohnstamm & Co.	3 60
96574	3-25-16	44049	7- 8-16 Snelling & Son	1 70	97109			Francis H. Leggett & Co.	16 26
96563	3-22-16	44509	7- 8-16 The Macmillan Co.	16 00	97112	6-22-16	7-10-16	Russell & Co.	16 15
96576	3-25-16	44008	7- 8-16 J. A. Zibell Co.	3 00	97113	6-20-16	7-10-16	Rutherford Rubber Co.	12 14
96455	5-15-16	5-18-16	7- 7-16 William H. Ellis	10 80	97098			John Bellmann	6 08
96855	4-20-16	5- 2-16	7-10-16 Paul C. Taylor	26 07	97110	6-12-16	7-10-16	Agent and Warden, Auburn Prison..	7 00
97266	7- 8-15		7-11-16 The Aeolian Company	1 70				Commissioner of Jurors, Bronx County.	
97265	12-28-15		7-11-16 M. Kalmus	22 34	96082	6-29-16	7- 7-16	The Lily Cup Co.	\$6 50
97263	11-15-15		7-11-16 Wm. Knabe & Co.	2 00	96081	6-19-16	7- 7-16	The Gramatan Springs Company, Inc.	90
97264	12- 7-15		7-11-16 Aeolian Company	2 00				Commissioner of Jurors, New York County.	
96467	2-28-16		7- 8-16 Union Carbide Sales Co.	18 75	97451	6-30-16	7-11-16	Frederick O'Brien, Commissioner of Jurors	\$38 50
96466	5- 1-16		7- 8-16 S. J. Hughes	5 00				Department of Licenses.	
96465			7- 8-16 A. B. Vreeland	65 00	95009	6-26-16	7- 5-16	Royal Ribbon and Carbon Co.	\$1 00
97262	12- 7-15		7-11-16 Aeolian Co.	2 50	95010	6-30-16	7- 5-16	N. Stafford Co.	28 75
96477	4-12-16		7- 8-16 F. J. Kloes	2 24				Law Department.	
96478	4-26-16		7- 8-16 T. C. Moore & Co.	4 15	97038	6-24-16	7-10-16	T. J. Prendeville	\$5 82
96473	5-13-16		7- 8-16 Morris Levi & Co.	24 50	96757			B. F. Keinard	3 15
96279	11-18-15		7- 8-16 Scientific Equipment Co.	4 80	94229			Quick & McKenna	14 45
96274	9- 8-15		7- 8-16 A. A. Vantine & Co., Inc.	1 25	94228			Record and Guide Co.	40 00
96273	3-20-16		7- 8-16 Colonial Steel Co.	5 10	97045	5-31-16	7-10-16	Great Bear Spring Co.	3 60
96540	3- 2-16	44120	7- 8-16 A. E. Newton & Co.	33	97044	6-30-16	7-10-16	Great Bear Spring Co.	3 90
96579	1-31-16	44394	7- 8-16 The Fleischmann Co.	18 00	97032	6-30-16	7-10-16	L. H. Biglow & Co.	22 00
95766	3-27-16	44498	7- 7-16 Funk & Wagnalls Company	2 00	97033			David Kramer	11 00
97022	3-31-16	44546	7-10-16 G. Schirmer, Inc.	9 00	89400			Adeline Sessions	27 15
96412			7-10-16 H. Gordon	43 45	97041			United Electric Service Co.	10 95
96494	3- 1-16	4- 1-16	7- 8-16 The New York Association for the Blind	27 50	97951			Edward J. McGoldrick	254 53
			7- 8-16 Knickerbocker Supply Co.	16 32	97049			The Peerless Towel Supply Co.	2 14
95781		45086	7- 7-16 The Manhattan Supply Co.	75	97047	5-31-16	7-10-16	Knickerbocker Ice Co.	2 17
96621	3-23-16	44074	7- 8-16 Clarence E. Meleney	29 10	97046	6-30-16	7-10-16	Knickerbocker Ice Co.	2 17
97666	3-15-16		7-12-16 Geo. T. Montgomery	94	97048	7- 1-16	7-10-16	Peerless Towel Supply Co.	3 00
96529		41378	7- 8-16 Geo. T. Montgomery	19	96996			Oscar Erlandsen	80 00
96530	3-28-16	41378	7- 8-16 Hammacher Schlemmer & Co.	10 31	95178	6-23-16	7- 5-16	Frederick Meakin	25 40
96463	1- 7-16		7-10-16 American Book Company	9 37	97040	6-30-16	7-10-16	J. Newton Fiero	56 60
97092	3-30-16	41629	7- 8-16 Henry Lindenmeyr & Sons	4 54	8695		7- 7-16	Fanny E. Schoenfeld	20 40
96308	3-16-15		7- 8-16 Standard Oil Co. of New York.....	7 00				Miscellaneous.	
96541	2-28-16	44050	7-10-16 J. L. Hammett Co.	45	98761			St. Michael's Home	\$4,529 58
96956	1-24-16	41633	7-10-16 J. L. Hammett Co.	2 40	98760			St. Agatha Home for Children	678 57
96953	1-31-16	41633	7-10-16 J. L. Hammett Co.	2 40	98759			Sanitarium for Hebrew Children	625 00
96955	1-21-16	41633	7-10-16 F. E. Folsom Co., Assignee of Oxyozon Disinfecting Co.	1 58	98758			St. Peter's Hospital	1,249 00
96618	3-27-16	41113	7- 8-16 E. Steiger & Co.	32 81	98757			St. Mark's Hospital of New York City	101 65
			7- 8-16 Schoverling Daly & Gales	43 14	98755			New York Polyclinic Medical School and Hospital	133 30
96657	3-15-16	44130	7-10-16 E. Steiger & Co.	38 85	98754			New York Polyclinic Medical School and Hospital	128 85
96558	3-14-16	44166	7- 8-16 E. Steiger & Co.	6 64	98753			New York Polyclinic Medical School and Hospital	226 20
96958	3-15-16	44130	7-10-16 E. Steiger & Co.	2 88	98751			New York Polyclinic Medical School and Hospital	465 80
96616	1-25-16	44130	7- 8-16 E. Steiger & Co.	77	98752			New York Polyclinic Medical School and Hospital	439 75
97094	4- 1-16	44130	7-10-16 E. Steiger & Co.	1 00	98750			Low Maternity Branch of Brooklyn Hospital	72 00
96560	2-29-16	44130	7- 8-16 The Training School at Vineland	81 00	98749			Jamaica Hospital	410 35
96339	4-26-16		7- 8-16 American Oil & Disinfectant Co.	5 40	98748			Jamaica Hospital	434 10
95784			7- 8-16 Kruse Printing Ink Co.	13 23	98747			Har Moriah Hospital	603 20
96573	1-25-16	44041	7- 8-16 John A. Brennan	18 88	98746			Hebrew Sheltering Guardian Society..	70 00
96486	4-22-16		7- 8-16 S. Zacharkow	3 01	98745			Good Counsel Training School for Young Girls	1,636 80
96485	4-24-16		7-11-16 Educational Magazine Publishing Co..	3 56	98744			Catholic Guardian Society	255 00
97301	4- 8-16	41714	7- 8-16 Edward E. Stapleton	11 61	98743			Catholic Home Bureau	927 50
96484	4-27-16		7-11-16 Educational Magazine Publishing Co..	6 55	98742			Brooklyn Hospital	1,492 95
97308	3-23-16	41714	7- 8-16 Hermannsen & Co.	13 72	98741			American Female Guardian Society and Home for the Friendless.....	870 00
96483			4-25-16 Wm. H. Strang	18 06	97018	3-25-16	41666	7-10-16 B. F. Johnson Publishing Co.....	42 19
96479	4- 7-16	4-12-16	7- 8-16 Wm. H. Strang	19 00	96601	4- 7-16	41668	7- 8-16 C. S. Hammond & Co.....	24 50
96480	4- 7-16		7-11-16 Longmans, Green & Co.....	48 00	99676		7-17-16	Catherine Tammany, or Elliott, Jones & Fanning, Attys.....	633 05
97015	4- 4-16	41663	7-10-16 C. W. Bardeen	21 00	97389		7-11-16	New York Fire Department Relief Fund, Robert Adamson, Commissioner, as Treasurer and Trustee.....	2,055 00
96934	3-31-16	41718	7-10-16 C. W. Bardeen	12 03	97408	5- 1-16	7-11-16	The Citizens Water Supply Co.....	1 30
96481	4-19-16	5- 5-16	7- 8-16 S. Zacharkow	46 03	98803			New York Institution for the Instruction of the Deaf and Dumb.....	948 39
97023	2-26-16	39296	7-10-16 The Baker & Taylor Co.....	1 38	98802			Central New York Institution for Deaf Mutes	88 27
97317	3- 8-16	44054	7-11-16 Theo. B. Thompson.....	16	98801			New York Institution for the Instruction of the Deaf and Dumb.....	5,257 98
96585	3-31-16	44075	7- 8-16 Geo. W. Millar & Co.....	3 21	98800			Volunteer Hospital	461 30
96580	3-20-16	44074	7- 8-16 The Manhattan Supply Co.....	9 00	98799			The Sloane Hospital for Women.....	1,619 08
96459	5-13-16		7- 8-16 Henry Pearl & Sons Co.....	20 00	98798			The New York Diet Kitchen Association	250 00
96464	5-11-16		4- 8-16 William H. Ellis	9 88	98797			The Hospital of the Holy Family.....	842 33
96487					98796			The Hospital of the Holy Family.....	895 48
			Department of Finance.		98808			New York Hospital	3,546 30
98188	6-30-16		7-13-16 H. C. W. Melick, Acting Chief.....	\$77 79	98806			Dominican Convent of Our Lady of the Rosary	11,991 79
97805	6-30-16		7-12-16 Charles A. O'Malley, Appraiser of Real Estate	6 27	98805			New York Institution for the Instruction of the Deaf and Dumb.....	412 75
97402	7- 1-16		7-11-16 United Electric Service Co.....	1 35	98808			New York Hospital	3,546 30
			Fire Department.		98807			Montefiore Home and Hospital for Chronic Diseases	12,433 20
98029	6-30-16		7-12-16 Robert Gordon & Son, Inc.....	\$5 50	98810			St. Christopher's Home	90 00
95305			7- 3-16 Meder-Staudt Co., Inc.....	5 00	98809			The New York Society for the Relief of the Ruptured and Crippled.....	1,058 26
94546		36584	7-11-16 Altman Plumbing Co.....	199 00	97781			James Connolly	144 00
97470			7- 6-16 New York Telephone Co.....	22 11				Public Administrator, Bronx County.	
95296	6-15-16		7- 6-16 Empire Rubber & Tire Co.....	10 47	96866			Department of Parks.	
95309	6-15-16		7- 6-16 Samuel Wander	51 00	97604	6-23-16	7-15-16	Wm. Marlow's Sons	\$3 25
97472			7-11-16 Christian C. Schlottmann	1 20	97609	5-25-16	7-15-16	Isaac Hicks & Son.....	3 50
97474	7- 6-16		7-11-16 William S. Connell, Draughtsman	46 50	93993	5-15-16	4558	6-30-16 Knickerbocker Supply Co.....	792 54
98028	6-30-16		7-12-16 S. Trimmer & Sons, Inc.....	5 60	97375	6-30-16	7-11-16	E. B. Ackerman, D. V. S.....	11 75
			Department of Health.						
96121	5- 1-16		7- 7-16 Thomas Malloy	\$48 00					
96105	3-13-16		7- 7-16 Adams-Flanigan Co.	34 83					
93729	5-29-16	44107	6-29-16 J. & T. Adikes	132 10					
95134	4-27-16		7- 5-16 R. L. Polk & Co., Inc.....	12 00					
95132	6- 2-16		7- 5-16 Northern Union Gas Company.....	1 50					
96125	3-29-16	5-18-16	7- 7-16 Reiff Bros. Co., Inc.....	14 95					
95225	6-13-16		7- 5-16 Triangle Watch Co.	2 00					
95226	6- 1-16		7- 5-16 Sheppard & Kellett	1 80					
96124	6- 1-16		7- 7-16 Sheppard & Kellett	10 00					
95191	5-31-16		7- 5-16 The Standard Utility Company.....	6 50					
95224	5-11-16		7- 5-16 McElraevy & Hauck Co.....	8 25					
95223	3-11-16		7- 5-16 Pierce, Butler & Pierce Mfg. Corp.....	9 00					
95222	6- 7-16		7- 5-16 The New Way Motor Company.....	2 45					
96100	5-31-16		7- 7-16 Killian's Garage	57 71					
95167	5- 2-16		7- 5-16 J. S. Woodhouse Co.....	17 80					
95219	5-31-16		7- 5-16 Agent & Warden, Auburn Prison.....	4 55					
95220	6-10-16		7- 5-16 E. Leitz	8 65					

Finance Voucher No.	Invoice Dates or Contract Number.	Received in Department of Finance.	Name of Payee.	Amount.	Finance Voucher No.	Invoice Dates or Contract Number.	Received in Department of Finance.	Name of Payee.	Amount.
95123	6-9-16	7-5-16	Standard Plumbing Supply Co.....	37 01	96157	6-21-16	7-7-16	Otis Elevator Co.	53 61
96685	6-19-16	7-8-16	Frank E. Haynes & Son.....	15 00	96159	6-19-16	7-7-16	M. Preuss	68 00
96694	6-15-16	7-8-16	The New York Public Library, Edward W. Sheldon, Treasurer.....	3,009 83	96150	5-31-16	7-7-16	William H. Gieseler	35 23
96691	6-15-16	7-12-16	N. Y. Zoological Society, Percy R. Pyne, Treasurer	1,569 22	92079		6-27-16	President of the Borough of Queens. William Wolf, Assignee of David Schwabacher	\$523 40
96692		7-9-16	The American Museum of Natural History, Henry P. Davison, Treasurer.....	1,577 67	97120	2-16-16	7-10-16	Elliott-Fisher Company	60
95122	6-1-16. 6-16-16	7-5-16	Standard Plumbing Supply Co.....	2 05	97121	7-7-16	7-10-16	Underwood Typewriter Co., Inc.....	75
95115	6-23-16	7-5-16	Keuffel & Esser Co.....	4 10	97362	5-29-16	7-11-16	Cadillac Motor Car Company.....	9 00
95121	6-23-16	7-5-16	Pierce, Butler & Pierce Mfg. Corp....	5 75	97357	6-1-16	7-11-16	Great Bear Spring Co.....	12 30
			Police Department.		97356	5-31-16	7-11-16	Jamaica Auto Garage	9 15
94548	6-12-16	44107	7-3-16 J. & T. Adikes	\$865 46	96070	6-15-16	7-7-16	President of the Borough of Richmond. Chas. E. Miller.....	\$40 00
94549	6-14-16	44177	7-3-16 Rutherford Rubber Co.....	389 22	96072	6-26-16	7-7-16	Jandorf Automobile Co.	12 00
96816	6-24-16		7-10-16 Climax Stationery Co.....	6 50	96073	6-27-16	7-7-16	Cornell Motor Car Co.....	3 50
96818	6-21-16		7-11-16 Fulton Blue Print Co.....	1 83	96074	5-31-16	7-7-16	Frank Weber	14 91
97552			7-11-16 Edwin H. Fiske, or Alfred J. Talley, Attorney	17 90	96075	5-31-16	7-7-16	James Gould	9 75
			President of the Borough of Manhattan.		96024	5-3-16	7-7-16	Central Hardware Company	25 00
72654			John Lucas	\$100 63	96022	6-3-16	7-7-16	William Bailey & Son.....	24 70
95890		7-7-16	William A. Prendergast, Comptroller of The City of New York, trustee for account of Street Opening Fund	1,978 50	97147		7-10-16	Theodor S. Oxholm, Engineer in Charge	38 65
			President of the Borough of The Bronx.		97157		7-10-16	E. H. Seehusen, Supt. of Sewers.....	14 85
97536	6-30-16	7-11-16	August Hoebermann	\$55 05	97152	4-30-16	7-10-16	Robert Bailey	19 70
97986		7-12-16	Josiah H. Fitch	91 55	97151		7-10-16	Fred Kauscher	2 00
97981	7-1-16	7-12-16	John C. Hume, Topographical Engineer	2 00	97150		7-10-16	A. H. Caspari	2 00
97982	6-30-16	7-12-16	Mortimer Tubridy, Clerk	10 94	97141		7-10-16	Robt. Bailey, Supt. of Highways.....	21 00
97984		7-12-16	Arthur J. Lary	7 85	96071	6-12-16	7-7-16	Gregg Brothers, Inc.	68 18
97988		7-12-16	Chas. Gartensteig	1 60	97508	6-22-16	7-11-16	Andrew Jones	12 00
97987		7-12-16	Samuel C. Thompson, Engineer of Highways	79 25	97507	6-28-16	7-11-16	K. Feist & Sons	9 14
97990			J. Stewart Wilson	12 15	97506	6-10-16	7-11-16	General Vehicle Company, Inc.	14 25
97991	7-1-16	7-12-16	John C. Hume, Topographical Engineer	1 25	97505	6-1-16	7-11-16	G. F. Van Dam & Son	13 61
97996		7-12-16	John C. Hume	27	97503	6-26-16	7-11-16	Ostwald & Tischenor	7 80
97980		7-11-16	J. Stewart Wilson	2 73	97502	6-22-16	7-11-16	Nanz Clock Company	10 00
96012	5-26-16	7-7-16	The Barrett Co.	64 72	97501	6-15-16	7-11-16	The Woolf Laboratories, Inc.	4 50
97983		7-12-16	J. Stewart Wilson, Superintendent....	115 20	96725			Public Service Commission.	
97509	6-30-16	7-11-16	Edward F. Miller, Inc.....	20	96708		6-5-16	Wolff Bros.	\$31 67
97514	6-14-16	7-11-16	A. P. Dienst Co., Inc.....	2 20	96707		7-8-16	E. G. Soltmann, Inc.	12 00
97513	6-30-16	7-11-16	Defiance Mfg. Co.	5 78	96706		7-8-16	Frank Solicito	1 30
97516	6-30-16	7-11-16	A. B. Dick Co.	11 00	96700		7-8-16	Remington Typewriter Company, Inc...	2 25
97518	6-26-16	7-11-16	Tower Mfg. & Novelty Co.....	6 50	96716		5-8-16	Havers & Fagan	18 90
95519	6-28-16	7-11-16	Tower Mfg. & Novelty Co.....	3 00	96714	5-12-16	7-8-16	Underwood Typewriter Co., Inc.	13 00
97521	6-14-16	7-11-16	Contractor's Trading Co., Inc.....	93 00	96711		7-8-16	Tyer Rubber Company	3 13
97523	6-26-16	7-11-16	Dimock & Fink Co.	3 20	96709		7-8-16	C. J. Tagliabue Mfg. Co.	3 00
97522	6-26-16	7-11-16	Agent and Warden of Clinton Prison..	4 25	96717		6-8-16	G. E. Stechert & Company	18 93
97525	6-22-16	7-11-16	A. P. Dienst Co., Inc.....	30 50	96722	5-31-16	7-8-16	Union Carbide Sales Co.	14 00
97527	6-27-16	7-11-16	G. B. Raymond & Co.....	6 90	96719		7-8-16	Wadsworth Garage, Inc.	77 47
97528	6-26-16	7-11-16	John A. McCarthy	4 00	96699		7-8-16	Vacuo Static Carbon Co.	3 50
97531	6-24-16	7-11-16	Buffalo Steam Roller Co.....	12 20	96698		7-8-16	Robert J. Freeman	4 20
97529	6-3-16	7-11-16	The F. D. Cummer & Son Co.....	10 00	94663	1-8-16	7-8-16	Follett Time Recording Co.	2 95
97534	6-23-16	7-11-16	Dimock & Fink Co.	92	96721	2-3-16. 4-4-16	7-8-16	Charles R. Temple, Assignee of Carroll Printing Co., Inc.	46 50
97533	6-14-16	7-11-16	A. P. Dienst Co., Inc.....	1 20	96713	4-18-16. 6-13-16	7-8-16	D. Van Nostrand Company	2 15
97535	6-30-16	7-11-16	Otto Haas	3 25	96710	5-15-16	7-8-16	Tower Manufacturing & Novelty Co...	20 50
97543	6-30-16	7-11-16	The New York Multicolor Copying Co.	2 25	96726	5-23-16. 5-31-16	7-8-16	Stillman Appellate Printing Company.	12 57
97542	6-30-16	7-11-16	A. Rudolph	3 90			7-8-16	Wolf Safety Lamp Company of America, Inc.	7 95
97545	6-30-16	7-11-16	Berkshire Products Co., Inc.....	3 00	94266	7-8-15		Department of Public Charities.	
97520	6-24-16	7-11-16	F. W. Devoe & C. T. Reynolds Co....	17 25	95400		7-1-16	Lowe Motor Supplies Co.	\$5 12
97530	6-21-16	7-11-16	Vought & Williams	13 53	94264		7-6-16	Postal Telegraph Cable Company	11 79
97537	6-29-16	7-11-16	Hugh A. Geiger	18 00	97346	7-10-16	7-1-16	Fashion Camera Company	16 00
97515	5-26-16. 6-20-16	7-11-16	Defiance Mfg. Co.	33 10	97778		7-11-16	Stanley H. Howe	9 23
97541	6-30-16	7-11-16	Patrick E. Kelly	29 50	96005	6-16-16	7-12-16	William J. Doherty, Second Dep. Comr.	1,171 00
97538	6-26-16	7-11-16	Joseph F. Vielberth	11 95	95995	6-6-16	7-7-16	Henry Frank	30 70
97539	6-30-16	7-11-16	D. Shapiro	1 65	96006	6-23-16	7-7-16	John Bellmann	93 75
97532	6-14-16. 6-17-16	7-11-16	A. P. Dienst Co., Inc.....	4 40	95996	6-21-16	7-7-16	Louis S. Gimbel	61 66
97540	6-30-16	7-11-16	P. J. Cleary	27 75	97777	6-30-16	7-7-16	Lewis Degroff & Son	77 20
			President of the Borough of Brooklyn.		96868		7-12-16	Stanley H. Howe, Secretary	4 77
96171	6-22-16	7-7-16	Remington Typewriter Co.....	\$41 95				Register, Bronx County.	
96133	7-1-16	7-7-16	Midwood Garage	28 20	94166			Fred M. Schildwachter	\$10 40
96838	6-22-16	7-10-16	Northeastern Construction Co.....	78 00	92660	4-1-16		Sheriff, Richmond County.	
85758		6-14-16	A. Pearson's Sons	1,990 00	94963	7-1-16	5-31-16	James Lucey	\$25 60
96172	6-27-16	7-7-16	Abraham & Straus	3 50	97867		5-1-16	Rhode & Schmidt	38 85
96147	6-23-16	7-7-16	Riker & Hegeman Co.	11 03			7-5-16	W. B. Schutte	5 15
96151	6-19-16	7-7-16	Royal Eastern Electrical Supply Co...	4 02				Tenement House Department.	
96153	6-12-16	7-7-16	Thomas M. DeLaney, Inc.....	21 71	97134	6-31-16	7-12-16	John J. Murphy, Commissioner	\$416 60
96155	6-8-16	7-7-16	Toch Brothers	21 00	97130	6-15-16	7-10-16	United States Volunteer Life Saving Corps.	
96156	6-17-16	7-7-16	C. W. Keenan	17 25	97136		7-10-16	Empire Towel Supply Co.	\$3 00
96161	6-16-16	7-7-16	Joseph Friedenberg	4 33	97138		7-10-16	F. W. Devoe & C. T. Reynolds Co...	21 44
96163	6-19-16	7-7-16	Fred Broman	10 00			7-10-16	Charles E. Raynor	34 58
96164	6-21-16	7-7-16	L. Hohn	20 59	97462		7-10-16	Ida Osborne	8 18
96165	6-19-16	7-7-16	Joseph Friedenberg	8 45	97199	6-14-16		Board of Water Supply.	
96166	6-14-16	7-7-16	Wm. Buchanan	3 00	97195	6-14-16	7-11-16	Frank Mattice	\$4 03
96146	5-31-16	7-7-16	Stevenson & Marsters, Inc.....	16 54	97202		7-10-16	F. W. Devoe & C. T. Reynolds Co.	89 82
96837	6-14-16	7-10-16	Worthington Pump & Machinery Corporation, Sales Agent for Henry R. Worthington	27 00	97461		7-10-16	Chalmers Motor Co. of N. Y., Inc. ..	4 19
96840	6-17-16	7-10-16	Brooklyn Blue Print Works.....	45 51	97205	6-21-16	7-11-16	Engineering News	5 00
96825		7-10-16	Defiance Manufacturing Co.....	53 25	97207	6-17-16	7-10-16	New York Telephone Company	6 22
96827	6-21-16	7-11-16	Coney Island Construction & Supply Co.	25 50	97206	6-8-16	7-10-16	Greenlie-Halliday Co.	4 00
96829	6-15-16	7-10-16	Cropsey & Mitchell	44 30	97201	6-14-16	7-10-16	The John Ellice Co.	19 25
96830	6-23-16	7-10-16	Brooklyn Lumber Company	75 00	97204	6-9-16	7-10-16	Levy & Gilliland Co.	16 00
96831	6-13-16	7-10-16	Westinghouse Electric Manufacturing Co.	6 00	97464	6-30-16	7-10-16	Eimer & Amend	2 02
96835	6-24-16	7-10-16	Philipp Dinger	1 25	97463	6-30-16	7-10-16	The Fairbanks Company	6 78
96834	6-24-16	7-10-16	Philipp Dinger	2 30	96056	5-26-16	7-11-16	Alfred D. Flinn	13 32
96833	6-15-16	7-10-16	United States Wood Preserving Co...	24 15	96062	6-27-16	7-11-16	H. C. Buncke, as Auditor	254 03
96824	6-21-16	7-10-16	W. M. Murphy, Inc.	8 25	96034	6-16-16		Department of Water Supply, Gas and Electricity.	
96143		7-7-16	Bergstrom & Bass	62 41	95436	6-6-16	7-7-16	Belmont Packing and Rubber Co. ...	\$32 40
96152	6-7-16	7-7-16	Paul Ayres Co., Inc.....	32 84	98000		7-7-16	Vought & Williams	9 10
97553		7-11-16	William W. Richards, Chief Clerk.....	172 20			7-7-16	The Webster Mfg. Co.	6 00
97553		7-8-16	M. Gottesman	11 00			7-7-16	Crane Co.	19 72
97554		7-11-16	P. Dunne	16 90			7-7-16	Oriental Rubber and Supply Co., Inc.	6 00
96149	6-17-16	7-7-16	Paul Ayres Co., Inc.....	28 70			7-12-16	Standard Bitulithic Co.	8 40
96144	5-31-16	7-7-16	Shadbolt Manufacturing Co.....	11 15				William Flannery, Mechanical Engineer.	18 13

VOUCHERS RECEIVED IN DEPARTMENT OF FINANCE, MONDAY, JULY 17, 1916.

A statement is herewith submitted of all vouchers filed in the Department of Finance on this date, in which is shown the Department of Finance voucher number, the date of the invoices or the registered number of the contract, the name of the payee and the amount of the claim. Where two or more bills are embraced in one voucher the date of the earliest is given, excepting that when such vouchers are submitted under a contract the registered number of the contract is shown instead.

WILLIAM A. PRENDERGAST, Comptroller.

Finance Voucher No.	Invoice Date	Name of Payee.	Amount.	Finance Voucher No.	Invoice Date	Name of Payee.	Amount.
		Armory Board.		99602	44111	Consumers Biscuit & Mfg. Co.	89 94
99865	44902	Pilcher & Tachau.....	76 87	99603	44137	Francis P. Leggett & Co.,	73 43
99866	44806	Geo. Stanton & Son, Inc....	2,209 50	99604	44133	John Bellmann	9 20
99867		Wm. F. Stone	2 50	99605	44642	D. B. Pershall & Son.....	83 25
99868		Thos. J. York.....	6 85	99606	44641	General Naval Stores Co..	110 47
		Bellevue and Allied Hospitals.		99607	43479	David Davis.....	3,391 50
99601	44922	N. Y. & N. J. Produce Co.	81 69				

Invoice Finance Date Vouch- or Con- No. tract Number.	Name of Payee.	Amount.	Invoice Finance Date Vouch- or Con- No. tract Number.	Name of Payee.	Amount.	Invoice Finance Date Vouch- or Con- No. tract Number.	Name of Payee.	Amount.
100008	Geo. A. White.....	44 45	99755	6-23-16 E. Faulkner	196 89	99713	7-11-16 Bronx County Society for the Prevention of Cruelty to Children	50 00
100009	Mark L. Fleming.....	3 55	99756	6-26-16 E. Faulkner	37 74	99714	7- 1-16 Brooklyn Society for the Prevention of Cruelty to Children	210 00
100010	M. S. Gregory.....	5 25	99757	6-30-16 Frank S. York	6 00	99715	7-11-16 Fire Dept. Relief Fund....	77,334 68
100011	Josephine T. W. Bras.....	12 60	99758	7- 1-16 Geo. Underhill	5 00	99716	2-20-16 George M. O'Connor.....	6 90
100012	H. Malmgren.....	13 31	99759	7-10-16 Geo. Brennan	60 50	99706	Wm. M. Hoes	20 00
100013	Mary E. Wadley.....	35 55	99760	7-10-16 M. Pilnacek, Inc.	60 00	99707	Frank N. Applegate	47 00
100014	Jessie A. Stowers.....	8 15	99761	7-13-16 Simmons Automobile Co....	18 00	99708	Chas. E. Russell	250 00
100015	The Queens County Water Co.	76 20	Board of Estimate and Apportionment.			99709	Hector McGowan Curren...	250 00
100016	N. Y. Tel. Co.....	27 58	99762	Morgan Bros. Co., Inc.....	\$3,000 00	99710	John J. Sullivan et al.....	500 00
100017	A. E. Aikman.....	10 90	Board of Education.			99711-	Jas. A. Foley et al.....	554 50
Court of Special Sessions.			99639	44130 E. Steiger & Co.....	\$1,289 21	99693	John G. Scheper	6,344 92
99696	6-30-16 Knickerbocker Towel Sup- ply Co.	12 00	99640	44957 E. Steiger & Co.....	218 65	99694	Patk. Sullivan	1,110 00
99697	6-30-16 Elder & Wells.....	3 00	99641	44974 August Wille, Jr.	293 00	Department of Parks, Borough of Queens.		
99698	6-30-16 Great Bear Spring Co.....	1 80	99642	40507 Libman Cont. Co.	23,797 80	99688	4- 6-16 Geo. Johns Co.	\$17 00
99699	Mrs. M. J. Rorke.....	7 94	99643	43263 T. Fredk. Jackson, Inc....	720 00	99689	6-12-16 Earl A. Gillespie	6 40
99700	Burns Bros. Ice Corp.....	10 40	99644	43015 Jandous Electric Equipment Co., Inc.	324 60	99690	6-20-16 John J. Lake & Son.....	20 75
99701	6-30-16 Nickel Towel Supply Co.	1 00	99645	3-28-16 G. E. Stecher & Co.....	10 00	99691	5- 3-16 Coldwell Lawn Mower Co..	22 02
99702	6-30-16 Berkshire Products Co....	3 60	99646	6- 9-16 Clarence S. Nathan	39 50	99692	United Singers of Brooklyn.	248 00
99703	6-19-16 Underwood Typewriter Co..	1 25	99647	6- 5-16 Henry H. Harrison	1 80	99677	6-16-16 J. & T. Adikes	52 80
99704	6-14-16 The Banks Law Pub. Co....	11 90	99648	4-29-16 C. W. Sells	12 75	99678	6-13-16 Scott Paper Co.	14 00
99705	Frank W. Smith.....	144 17	99649	4-29-16 S. T. Smith Co.	2 50	99679	6-22-16 The Rotospeed Co.....	1 25
College of The City of New York.			99650	5-22-16 Underwood Typewriter Co..	3 15	99680	6-14-16 Anton Schultheis	10 50
99998	2-26-16 Safety Electric Signal Co..	140 00	99651	5-18-16 Geo. W. Millar & Co.....	6 00	99681	6-12-16 A. H. Hews & Co., Inc....	3 14
99999	4-14-16 Narragansett Machine Co..	9 34	99652	5-31-16 Chas. E. Fitchett	47 00	99682	6-23-16 J. A. Budlong	34 00
100000	3-14-16 Underwood Typewriter Co..	12 00	99653	5-28-16 Gaylord Broths.	2 00	99683	6-19-16 Pure Oil Co.	50 88
100001	A. Itzkowitz	5 32	99654	5-26-16 W. R. Jenkins Co.	9 60	99684	6-15-16 Chas. E. Miller	5 00
100002	5- 4-16 A. Itzkowitz	38 00	99655	6- 5-16 Henry H. Harrison	8 94	99685	4-26-16 N. Y. Stencil Works.....	48 60
100003	5-10-16 Weston Electrical Inst. Co..	11 91	99656	5-16-16 Peckham, Little & Co.....	3 75	99686	6-64-16 Doering Bros.	13 00
100004	Lasette & Murphy Co.....	820 00	99657	5-22-16 George W. Kirchwey	6 00	99687	6- 8-16 Standard Oil Co. of N. Y..	134 86
100005	3-31-16 The Ernest M. Skinner Co..	48 73	99658	5-18-16 John B. Trombly	9 00	Department of Parks, Borough of Brooklyn.		
100006	National Dist. Tel. Co.	42 00	99659	5-17-16 John B. Trombly	18 00	99903	44203 Jas. H. Rhodes & Co.....	\$19 05
99960	3-17-16 Samuel Lewis.....	6 00	99660	4- 8-16 Pelhemus Printing	20 00	99904	44343 J. M. Saulpaugh's Sons ..	176 00
99961	3-16-16 Patterson Gottfried & Hun- ter	27 70	99661	5-29-16 Chas. E. Fitchett	92 00	99905	44845 E. A. McCormack	466 50
99962	3-16-16 Montgomery and Co.....	19 15	99662	4-16-16 Underwood Typewriter Co..	5 00	99906	44462 N. Y. Tel. Co.....	102 51
99963	2- 9-16 John B. Trombly.....	95 40	99663	4-25-16 Pratt & Whitney Co.....	1 40	99920	6- 1-16 S. Tuttle's Son & Co.....	79 90
99964	3- 2-16 S. H. Glasser.....	53 50	99664	4-20-16 Louis Stahs	14 00	99930	5- 2-16 William Morris	10 80
99965	5- 8-16 United States Paper Mills..	1 50	99665	5-12-16 Louis De Jonge & Co.....	3 00	99931	7- 1-16 Cascade Steam Laundry Co..	220 99
99966	4-15-16 The H. B. Smith Co.....	1 50	99666	4-11-16 American Type Founders Co.	1 50	99932	7- 5-16 Ozyozon Disinfecting Co....	9 60
99967	3-30-16 Le Valley-Vitae Carbon Brush Co.	41 22	99667	5-20-16 Keystone Type Founders Co.	2 37	99933	7- 5-16 General Carbon Ice Co.....	300 00
99968	3-28-16 The Croker National Fire Prev. Engr. Co.....	12 60	99668	3-17-16 Keuffel & Esser Co.....	13 50	99934	7- 7-16 Stumpp & Walter Co.....	50 35
99939	3-17-16 Schaeffer & Budenberg Mfg. Co.	43 50	99669	4-20-16 Keuffel & Esser Co.....	3 00	99935	7- 5-16 The Olnhausen Studios ..	14 10
99970	3-21-16 Hatzel & Buehler.....	11 00	99670	3-31-16 Abraham & Straus	61 50	99936	7- 6-16 J. H. Boozer	8 50
99971	3- 8-16 Cavanagh Bros.	20 50	99671	4-19-16 Bloomingdale Bros.	20 00	99937	7- 6-16 Russell & Co.	8 22
99972	6- 1-16 Patterson Bros.	14 45	99672	3-15-16 Eugene Dietzgen Co.....	3 60	99938	7- 6-16 Prospect Pharmacy	15 35
99973	4-14-16 John M. Fimian.....	1 11	99673	2-21-16 Keystone Type Foundry....	43 33	99939	7- 8-16 J. E. Albright	35 00
99974	3- 3-16 John M. Fimian.....	2 22	99674	3-23-16 F. N. Du Bois & Co.....	1 49	99940	7- 5-16 The Fairbanks Co.....	26 95
99975	3-25-16 Johnson Service Co.....	45 12	99675	5- 1-16 J. M. Saulpaugh's Sons....	22 50	99941	7- 1-16 Audley, Clarke Co.....	49 00
99976	4-21-16 Vought & Williams.....	4 42	99623	4-08-16 M. J. Tobin	49 40	99942	7- 6-16 Fitzhenry-Guptill Co.....	28 20
99977	1 29-16 U. T. Hungerford Brass Co..	26 04	99624	4-07-16 M. J. Tobin	49 40	99943	7- 8-16 M. Preuss	6 00
99978	3-28-16 Nathan Mfg. Co.....	22 75	99625	4-17-16 Kalt Lumber Co.....	51 70	99944	7- 5-16 W. E. Pruden Hardware Co..	4 51
99979	3-22-16 Kieley & Mueller.....	18 90	99626	4-38-16 Knickerbocker Ice Co.....	1 01	99945	7- 5-16 Johnson Brothers	22 40
99980	3- 6-16 Crane Co.....	46 83	99627	4-38-16 Knickerbocker Ice Co.....	5 25	99946	7- 1-16 Eagle Paint and Varnish Works	39 00
99981	3-10-16 Crane Co.....	29 26	99628	4-38-16 Knickerbocker Ice Co.....	2 02	99947	Coldwell Lawn Mower Co..	37 80
99982	4- 5-16 General Electric Co.....	3 56	99629	4-38-16 Knickerbocker Ice Co.....	8 86	99948	7- 6-16 Paul Ayres Co., Inc.....	38 81
99983	3-21-16 Hatzel and Buehler.....	93 00	99630	4-40-16 Snelling & Son	10 20	99949	7- 6-16 Thos. M. Delaney, Inc....	10 50
99984	3-25-16 Jordan Bros.	1 00	99631	4-43-16 M. J. Tobin	12 50	99950	7- 1-16 Knickerbocker Supply Co..	3 50
99985	2-24-16 Stanley and Patterson.....	11 25	99632	4-47-16 M. J. Tobin	16 11	99951	7- 1-16 Fredk. J. Herr	19 79
99986	3-25-16 Stanley and Patterson.....	2 24	99633	4-40-16 M. B. Brown Ptg. & Bdg. Co.	1 88	99952	Kasper & Koetzle	3 04
99987	3-25-16 Edison Lamp Works.....	34 32	99634	4-40-16 Manhattan Supply Co.....	1 18	99953	7- 3-16 Frank Martin	110 00
99988	4-21-16 Henry Pearl & Sons Co....	7 57	99635	4-40-16 A. B. Dick Co.....	78 00	99954	Albert J. Herrick	60 00
99989	1-29-16 The Fairbanks.....	18 00	99636	4-40-16 Barnett & Brown	3 14	99955	7- 2-16 G. E. Conterno	365 00
99990	3- 3-16 F. Gailer.....	131 30	99637	4-40-16 Eagle Pencil Co.....	3 00	99956	7- 2-16 Louis Borjes	285 00
99991	4-15-16 F. Gailer.....	34 00	99638	4-41-16 E. Steiger & Co.....	18 83	99957	7- 5-16 Anthony V. Cicio	265 00
99992	3- 4-16 S. H. Glasser.....	28 92	99739	4-34-16 Daniel J. Rice	900 00	99958	Jas. M. Murphy	180 00
99993	3-30-16 Murray Hill Sheet Metal Works	15 00	99740	4-38-16 Jandous Electric Equipment Co.	900 00	99959	7-11-16 Thos. F. Shannon	295 00
99994	4- 5-16 The American Hardware Corp.	7 50	99741	38900 The Manhattan Supply Co..	3,274 10	Police Department.		
99995	3-28-16 Nason Mfg. Co.....	84 00	99719	3- 2-16 Theo. Moss & Co.....	1 75	99902	6-14-16 Thos. C. Dunham	\$43 35
99996	3- 7-16 Universal Safety Tread Co..	28 15	99720	4-21-16 Krenzel Mfg. Co.	1 05	President of the Borough of Manhattan.		
99997	2-18-16 Madison Carpet Co.....	30 00	99721	5-16-16 A. B. Dick Co.....	1 00	99792	4-14-16 Walton Contracting Co.....	\$230 40
99998	4-46-16 The Ernest M. Skinner Co..	125 00	99722	3-23-16 United Dist. Messenger Co..	4 60	99793	6- 3-16 Cleveland Trinidad Paving Co.	42 00
99999	4-46-16 N. Y. Tel. Co.....	107 84	99723	6-16-16 Staten Island Midland Rail- way Co.	500 00	99794	12- 9-15 The Sicilian Asphalt Paving Co.	3 90
99900	1- 3-16 Underwood Typewriter Co..	3 50	99724	4-21-16 Staten Island Midland Rail- way Co.	523 90	99795	1- 6-16 W. J. Fitzgerald	88 92
99901	5- 8-16 A. J. Goldfarb.....	7 93	99725	6- 9-16 Brooklyn Heights R. R. Co..	10 80	99777	4-24-16 U. S. Wood Pres. Co.....	17 27
99902	5-19-16 William Fox.....	9 15	99726	6- 9-16 N. Y. Consolidated R. R. Co.	21 00	99778	6- 8-16 W. J. Fitzgerald.....	7 20
99903	5-19-16 William Fox.....	6 20	99727	6- 2-16 N. Y. Consolidated R. R. Co.	210 00	99779	3- 6-16 Uvalde Contracting Co.....	43 50
99904	6-30-16 R. V. Davis.....	33 14	99728	6- 5-16 The Brooklyn Heights R. R. Co.	7 44	99780	5-11-16 United States Wood Pres. Co.	54 54
99905	5-31-16 Postal Tel. Cable Co.....	4 15	99729	6-14-16 Westchester Electric R. R. Co.	142 47	99781	5-25-16 Patrick Reilly.....	453 51
99906	4-30-16 Postal Tel. Cable Co.....	6 32	99730	3-30-16 American Electrotpe Co....	1 00			

Invoice Finance Date Vouch- or Con- tract No. tract Number.	Name of Payee.	Amount.	Invoice Finance Date Vouch- or Con- tract No. tract Number.	Name of Payee.	Amount.	Invoice Finance Date Vouch- or Con- tract No. tract Number.	Name of Payee.	Amount.
99893	6-30-16 Uvalde Contracting Co....	22 50	99812	6-20-16 Schaeffer & Budenberg Mfg. Co.	3 00		Cranford Company	38,613 33
99894	5-31-16 U. S. Wood Pres. Co.....	15 08					Cranford Company	14,306 66
99895	6-30-16 Eck Dynamo and Motor Co.	2 95	99813	5-19-16 Dayton Automobile Repair- ing Co.	12 30		Fredk. L. Cranford, Inc....	30,152 57
99896	6-30-16 N. Y. Multi-Color Copying Co.	10 61	99814	6-14-16 Hull, Grippen & Co.....	24		Rodgers & Hagerty, Inc....	1,392 96
99897	6-30-16 A. Rudolph	2 75	99815	3- 7-16 Jos. D. Duffy.....	728 00		The Empire Constr. Co....	10,044 03
99898	6-30-16 Uvalde Contracting Co....	69 10	99816	6-30-16 Eugene Prager	13 50		The Underpinning and Foundation Co.	56,399 85
99899	6-15-16 U. S. Wood Pres. Co.....	39 88	99817	6-15-16 Theo. Moss & Co.....	2 00		A. L. Guidone & Son, Inc..	37,517 40
99900	6- 1-16 Barber Asphalt Paving Co.	262 90	99818	6-24-16 A. D. Granger Co.....	21 60		Flinn-O'Rourke Co., Inc., Assignees	43,429 26
99901	6-30-16 The Asphalt Construction Co.	311 80	99819	6-13-16 Underwood Typewriter Co.	1 00		The Degnon Contracting Co.	4,621 87
99375	6-30-16 Schildwacher Ice Co.....	42 47	99820	6-21-16 American Engine & Electric Co.	32 00		Ward & Tully, Inc.....	5,862 78
99876	7- 5-16 The Burnet Co.....	2 88	99821	7- 1-16 Jeremiah Doran	4 60		Post & McCord, Inc.....	11,070 40
99877	6-30-16 McKesson and Robbins....	7 00	99822	6-21-16 Otis Elevator Co.....	40 56		Oscar Daniels Co.	76,108 11
99878	6-28-16 A. P. Dienst Co.....	10 71	99823	4- 5-16 General Motors Truck Co.	70 00		The Degnon Contracting Co.	432 36
99879	6-21-16 N. Y. Sporting Goods Co..	19 80	99824	6-26-16 Library Bureau	32 60		Foran Foundry & Mfg. Co.	5,262 35
99880	7-10-16 The Service Recorder Co..	1 07	99825	6-21-16 Lexington Auto Supply Co.	109 06		Foran Foundry & Mfg. Co.	211 34
99881	7- 6-16 Keuffel and Esser Co.....	15 03	99837	6- 8-16 P. Lawless Sons	5 86		Cranford Company	18,907 02
99882	6-17-16 A. P. Dienst Co.....	2 01	99838	6-20-16 Burton & Davis Co.....	5 70		Cranford Company	18,907 01
99883	7-10-16 The Babcock and Wilcox Co.	1 26	99839	6-19-16 Armour and Co.....	224 99		Oscar Daniels Co.	468 31
99884	7- 6-16 Defiance Mfg. Co.....	20 40	99840	6-21-16 Seabury & Johnson.....	12 08		The Altoria Realty & Const. Co.	16,473 91
99885	6-26-16 C. F. Rattigan.....	9 37	99841	6- 3-16 The Harral Soap Co.....	15 30		Co.	11,917 21
99886	5-31-16 A. P. Dienst Co.....	31 52	99842	6-23-16 Co-operative Chemical Co.	21 00		Cranford Company	56 53
99887	6-29-16 U. T. Hungerford Brass & Copper Co.	5 10	99843	6- 5-16 The National Ammonia Co.	91 25		Cranford Company	28 27
99888	6-29-16 Detroit Cadillac Motor Car Co.	3 50	99844	5-19-16 The Liquid Carbonic Co....	66 00		Degnon Contracting Co....	737 43
99889	6-30-16 Tremont Hardware Co....	8 60	99845	5-29-16 The De Felice Studio.....	1 00		Dock Contractor Co.....	29,688 30
President of the Borough of Brooklyn.			99846	6-16-16 H. W. Johns-Manville Co.	9 00		Holbrook, Cabot & Rollins Corp.	92,471 50
99924	44451 International Steam Laun- dry Co.	327 10	99847	6-15-16 A. P. W. Paper Co.....	63 00		Degnon Contracting Co....	2,090 25
99925	44261 Phoenix Sand & Gravel Co.	1,105 61	99848	6-23-16 R. D. Servoss	25		Booth & Flinn, Ltd.....	22,095 00
99926	44260 Calvif Tomkins	474 12	99849	6- 1-16 J. A. Zibell Co.....	5 00		Flinn, O'Rourke Co., Inc., Assignees	228,551 26
99927	44453 Grimm Const. Co.....	2,724 25	99850	6-16-16 Vacuum Oil Co.....	12 75		Richard Carvel Co., Inc., Assignee	46,348 81
99928	45113 Cranford Co.....	5,724 00	99851	6-16-16 Troy Laundry Machinery Co.	3 00		Degnon Contracting Co....	4,097 74
President of the Borough of Queens.			99852	6-22-16 Scofield and Co.....	6 25		Smith, Hauser & MacIsaac, Inc.	24,776 26
100018	43530 The Green Cont. Co.....	2,997 27	99853	6-15-16 Shaw Walker Co.....	3 20		Newman & Carey Subway Construction Co., Inc....	2,645 56
Department of Public Charities.			99854	6- 2-16 Dept. of Correction.....	3 40		Inter-Continental Constr. Co.	2,753 09
99864	6-10-16 Manhattan Hardware Bicycle Co.	102 67	99855	6- 8-16 James M. Shaw and Co....	15 36		Rodgers & Hagerty, Inc....	46,730 42
99796	6-12-16 Jas. S. Barron & Co.....	131 85	99856	6- 1-16 Hardman Tire & Rubber Co.	107 04		Dock Contractor Co.....	3,750 92
99797	6-16-16 Empire Sales Co.....	175 58	99857	6- 1-16 Peter A. Stackwell.....	26 00		The Degnon Contracting Co.	65,863 18
99798	The Ashcroft Mfg. Co....	45 30	99858	6-16-16 Syndicate Trading Co....	56 33		Litchfield Constr. Co.....	45,167 77
99799	6-13-16 Bruce & Cook	23 43	99859	6-13-16 Greenhut Co.....	25 20		Flinn-O'Rourke Co., Inc..	58,363 91
99800	5-17-16 Dept. Docks & Ferries....	10 92	99860	6-12-16 James H. Dunham and Co.	7 80		Flinn-O'Rourke Co., Inc..	108,390 12
99801	6-14-16 Thos. C. Dunham	11 25	99861	6-16-16 Gough and Horn	73 30		Cooper & Evans Co.....	26,812 06
99802	6-14-16 Arthur C. Jacobson & Sons	17 51	99862	6-22-16 Chas. W. Brucher	36 60		Flinn-O'Rourke Co., Inc., Assignee	15,646 04
99803	6- 1-16 Robt. A. Keasbey	5 63	99863	6-20-16 Hollbrook Brothers	89 40		E. E. Smith Contracting Co.	746 91
99804	6-23-16 E. B. Latham & Co.....	1 00	99833	6-14-16 Oriental Rubber & Supply Co., Inc.	220 16		Thos. Crimmins Contracting Co.	6,851 76
99805	6- 8-16 E. T. Joyce	58 01	99834	6-16-16 Godfrey, Keeler Co.....	105 30		Thos. Crimmins Contracting Co.	222 11
99806	6- 6-16 The Kny, Scheerer Co....	16 50	99835	5-31-16 Duparquet, Huot & Moneuse Co.	57 90		Charles Meads & Co.....	18,286 91
99807	6-13-16 The Manhattan Supply Co.	20 50	99836	12- 7-15 Tascarella Bros.	35 00		Degnon Contracting Co....	4,021 33
99808	6- 5-16 Manhattan Hardware & Bicycle Co.	111 59	99826	6- 9-16 J. M. Gottesman	161 03			
99809	4- 3-16 Henry R. Worthington....	1 65	99827	6- 5-16 Carbondale Calcium Co....	92 90			
99810	The U. S. Graphite Co....	2 50	99828	6-15-16 Bloomingdale Bros.	368 65			
99811	6-16-16 Sibley Pitman Electric Corp.	24 09	99829	6- 9-16 L. Barth & Son.....	34 45			
			99830	6-22-16 Stanley & Patterson	64 50			
			99831	6- 1-16 Paul Schaad	158 88			
			99832	6-13-16 The Frank Richard & Gardner Co.	10 44			

REGISTERED MASTER PLUMBERS, 1916.

Additional List, Borough of Brooklyn.

Name, Residence and Shop.	Reg. No.
Baumgarten, Adolph, 375 Rodney st.; shop, 368 Grand st., Exten.....	1135
Byrne, Wm. P., 564 Park pl.; shop, 764 Classon ave.....	1149
Burke, John E., 372 Halsey st.; shop, 68 Main st.....	1179
Beyer, Wm., 1163 73d st.; shop, 8411 18th ave.....	1193
Bauer, Emiel H., 310 Evergreen ave.; shop, 6 Stanhope st.....	1198
Berlowitz, Jacob, 73 Morrell st.; shop, 73 Morrell st.....	1211
Cavanaugh, Jas. S., 2529 Harway ave.; shop, 2529 Harway ave.....	1126
Callahan, Daniel, Jerome ave. S. Head Bay; shop, E. 22d and Jerome ave. S. H. B.	1146
Cash, John P., 275 Twelfth st.; shop, Surf ave. and W. 37th st.....	1166
Citrin, Henry, 1156 Nostrand ave.; shop, 242 5th ave.....	1181
Detwiller, Wm., 1200 Fulton st.; shop, 564 Dekalb ave.....	754
Diemer, Isidor, 235 Fifth ave.; shop, 235 Fifth ave.....	797
Detlefsen, A. Louis, 59 Doscher st.; shop, 59 Doscher st.....	1121
Day, John, 2172 C. I. ave.; shop, 19 Henry st.....	1134
Donovan, D., 97 Garfield pl.; shop, 125 Fifth ave.....	1169
Domont, Jas., 347 Court st.; shop, 797 Marcy ave.....	1173
Deloca, Chas., 1253 Herald ave., Queens; shop, 462 Glenmore ave.....	1176
Fox, Edw. D., 242 Midwood st.; shop, 161 Pierrepont st.....	1163
Garrod, Geo. F., 686 Elton st.; shop, 686 Elton st.....	1148
Gfroere, B. E., 640 Baltic st.; shop, 111 Fourth ave.....	1158
Goldberg, Saml., 186 Reid ave.; shop, 186 Reid ave.....	1175
Gallagher, Jas. M., 143 E. 35th st.; shop, 361 Lexington ave.....	1204
Hedderich, John, 636 Crescent st.; shop, 726 Evergreen ave.....	905
Hauser, Conrad T., 614 Atkins ave.; shop, 232 Ralph ave.....	1016
Hartell, Jos. A., 1380 Gates ave.; shop, 1380 Gates ave.....	1156
Haviland, Edw. B., 1059 Sixty-ninth st.; shop, 1559 Sixty-ninth st.....	1215
Jones, Frank, 978 St. Johns pl.; shop, 212 Marcy ave.....	1165
James, Geo. S., 386 Putnam ave.; shop, 1088 Fulton st.....	1218
Katz, Gus, 2025 Bergen st.; shop, 2025 Bergen st.....	1125
Rosenthal, Earl O., 586 Leonard st.; shop, 165 Java st.....	1145
Koorse, Philip M., 304 Lorimer st.; shop, 317 Lorimer st.....	1177
Kelly, Michael F., 627 Forty-ninth st.; shop, 517 51st st.....	1217
Lengenfelder, Geo., 16 Park ave.; shop, 382½ Pulaski st.....	1124
Leach, Francis, 1101 Fulton st.; shop, 1101 Fulton st.....	1194
Morrow, John F., 839 Herkimer st.; shop, 839 Herkimer st.....	450
Moran, Thos. A., 1314 Fifty-first st.; shop, 384 Jay st.....	1119
Martin, James B., 221 Monroe st.; shop, 363 Nostrand ave.....	1122
Mearlin, Chas. A., 364 Eleventh st.; shop, 319 Grand ave.....	1136
Maher, Thos. F., 196 Utica ave.; shop, 196 Utica ave.....	1137
McGuinness, Jas. C., 630 Vanderbilt ave.; shop, 105 Ft. Greene pl.....	1117
Nebel, Albert C., 5609 Fifth ave.; shop, 5623 3d ave.....	1210
Olches, Albert G., 744 St. Johns pl.; shop, 57 Bergen st.....	705
Osher, Max, 96 Montrose ave.; shop, 96 Montrose ave.....	1184
Poretz, Solomon, 84 Marcy ave.; shop, 79 Marcy ave.....	1178
Robins, Saml. C., 522 Hancock st.; shop, 329 Lewis ave.....	1141
Sibree, Jos. P., 1192 Broadway; shop, 1183 Broadway.....	1159
Stohwasser, Frank W., 271 Tompkins ave.; shop, 271 Tompkins ave.....	1196
Thompson, Robt. E., 187 Schaeffer st.; shop, 598 Central ave.....	999
Thiel, Martin, 1341 Seventy-fifth st.; shop, 1504 74th st.....	1152
Thatcher, Jno. R., 553 E. 29th st.; shop, 362 Jay st.....	1189
Tallent, Henry T., 289 Nostrand ave.; shop, 289 Nostrand ave.....	1216

Name, Residence and Shop.

Reg. No.

Vaughan, Morris, 2415 Linden ave.; shop, 829 Flatbush ave.....	1130
Wexler, Nathan, 1840 Eighty-first st.; shop, 2420 Surf ave.....	1069
Williams, Chas., 75 Washington ave.; shop, 75 Washington ave.....	1155
Widlake, Henry, 29 Spencer pl.; shop, 1156 Fulton st.....	1168
Winkel, Saml., 4117 Ft. Ham. ave.; shop, 4117 Ft. Ham. ave.....	1180
Young, Henry, 209 Ralph ave.; shop, 209 Ralph ave.....	1133

DEPARTMENT OF FINANCE.

OFFICE OF THE CHAMBERLAIN.

Statement of Receipts and Payments of The City of New York for the Period
Ended June 30, 1916.

	City Treasury.	Sinking Funds.	Special Funds.	Total.
Balances, June 24, 1916...	\$41,250,555 50	\$15,025,771 90	\$531,327 84	\$56,807,655 24
Receipts	1,257,110 72	5,764,028 31	435 00	7,021,574 03
Total	\$42,507,666 22	\$20,789,800 21	\$531,762 84	\$63,829,229 27
Payments	9,794,421 14	5,003,183 63	39,098 41	14,836,703 18
Balances, June 30, 1916...	\$32,713,245 08	\$15,786,616 58	\$492,664 43	\$48,992,526 09

E. F. BARRETT, Deputy Chamberlain.

Borough of The Bronx.

Report for the Week Ended July 12, 1916.
Exclusive of Bureau of Buildings.
Permits Issued—Sewer connections and repairs, 12; water connections and repairs, 45; laying gas mains and repairs, 48; placing building material on public highway, 4; crossing sidewalk with team, 6; miscellaneous, 107; total, 222.
Money Received and Deposited with City Chamberlain—Permits for sewer connections, \$45; permits for restoring and repaving streets, \$2,110.09; permits for lowering curb, \$22; permits for street signs, \$2; sales of maps, \$3.50; total, \$2,182.59.
Security deposits, received on account of permits and transmitted to Comptroller, \$1,745.
Laboring Force Employed—Bureau of Sewers and Highways: Maintenance: Foremen, 40; Assistant Foremen, 2; teams, 78; carts, 16; Mechanics, 61; Laborers, 439; total, 641. Bureau of Sewers: Engineering: Foremen, 1; Laborers, 7; total, 8. Bureau of Public Buildings and Offices: Mechanics, 6; Laborers, 22; watchmen, 2; total, 30. Topographical Bureau: Laborers, 3; Driver,

1; total, 4. Administration: Mechanics, 1; Laborers, 5; total, 6.
Contracts Entered Into—Sewer, etc., Hone ave., between Walker ave. and property of N. Y. N. H. & H. R. R.; Anita Construction Co., \$1,265.35; National Surety Co., Surety. Regulating, etc., W. 180th st., from Loring pl. to University ave.; Edward V. Handy, \$16,534; National Surety Co., surety. Sewer, etc., Crotona Parkway, from a point about 125 feet north of E. 176th st. to a point about 340 feet north of E. 176th st.; James Buckley, \$972.68; National Surety Co., surety. Paving Walton ave., from Fordham rd. to Burnside ave.; The Asphalt Const. Co., \$4,241.25; National Surety Co. and Globe Indemnity Co., sureties.
DOUGLAS MATHEWSON, President.

Borough of Manhattan.

Report for Week Ended June 24, 1916.
General Office—Orders numbers 1998 to 2055, inclusive, were issued; 57 requisitions were received and acted upon. Six requisitions, including 57 vouchers amounting to \$45,196.79, were drawn on the Comptroller.

Cashier's Office—Restoring and Repairing, Special Fund (water, sewer openings, etc., \$7,546.51; redemption of obstructions seized, \$12; shed permits, \$69; sewer connections, \$130; prints, \$11.24; special security deposits, \$900; subpoena fees, \$3; vault permits, \$328.67.

Permits Issued—To place building material on streets, 34; to construct street vaults, 6; to construct sheds, 12; for curbs, 17; for subways, steam mains, electrical and various connections, 236; for railway construction and repairs and to reset poles, 23; to repair sidewalks, 64; for sewer connections, 11; for water services, 58; for miscellaneous purposes, 8.

Division of Sidewalks—Obstructions removed from various streets and avenues, 15; inspections made, 815; notices served,

630; street signs erected, 17; street signs removed, 839.

Inspection Division, Bureau of Highways—Linear feet gutters cleaned, 3,260; linear feet curb reset, 72; linear feet crosswalk relaid, 30; linear feet headers reset, 42; square yards of pavement repaired, 31,404.

Repairs to Sewers—Linear feet of sewer built, 959; linear feet of sewer cleaned, 12,552; linear feet of sewer examined, 34,455; basins cleaned, 291; basins examined, 262; manhole heads set, 7; basin hoods put in, 2; basins relieved, 532; manholes examined, 8; manhole covers put on, 33; cubic feet of brickwork built, 93; linear feet of sewer relieved, 800; linear feet of pipe sewer relieved, 5,350; cuts opened and refilled, 11.

Laboring Force Employed.

	Mechan- ics.	Labor- ers.	Teams.	Carts.	Bath Attendants.	Clean- ers.
Repaving and renewal of pavements	19	373	14	50
Division of sidewalks	..	7	1	1
Sewers, maintenance, cleaning, etc.	47	121	..	50
Cleaning public buildings, baths, etc.	209	283

MARCUS M. MARKS, President.

Board of Examiners.

June 27, 1916.

Meeting called to order at 2 p. m.

Present—Messrs. Lewis Harding, Lansing C. Holden, George A. Just, John Kenlon, Cecil F. Shallcross and Charles Buek, Acting Chairman.

The Clerk announced that Mr. Crawford would not be present, whereupon, on motion, Mr. Buek was designated as Acting Chairman.

On motion, minutes of the previous meeting approved as read.

The Acting Chairman announced a calendar of four appeals, Nos. 65 and 70, laid over; also Nos. 72 and 73 of 1916; letter from appellant in regard to appeal 25, laid over at the last meeting; and a communication from the Corporation Counsel.

Appeal 65—Letter from Henry Nordheim, appellant, requesting privilege of withdrawing appeal. On motion, complying with request, entered on the record as withdrawn by appellant.

Appeal 70 of 1916 (laid over by request of appellant)—Letter from appellant requesting that the appeal be laid over for another week. Complying with request, and on motion, laid over.

Letter from appellant, in re appeal 25; laid over at the last meeting. Appearance: A. H. Harding. After discussion, the Clerk was instructed to forward reply, as follows:

In reply to your letter of the 16th inst., I am directed by the Board of Examiners to advise you that had the arrangement of the stairs and vomitory, shown on the revised second mezzanine floor now submitted with your letter, been before the Board on March 21, 1916, condition No. 3 would not have been imposed. Copy of this letter forwarded to the Superintendent of Buildings, Borough of Queens, by order of the Board.

Appeal 72 of 1916, alteration 1563 of 1916, premises north side 146th st., 100 feet west of Lenox ave., Manhattan, Goldner & Goldberg, appellants. Appearance: A. Goldberg. On motion, complying with request of appellant, entered on the record as withdrawn by appellant.

Appeal 73 of 1916, alteration 2504 of 1916, premises 1427 Fifty-third st., Brooklyn, Alexander Kirschner, appellant. Appearance: Alexander Kirschner. On motion, laid over.

Letter from the Corporation Counsel, dated the 22nd inst., in regard to unexpended balance 1915 fees and commissions, Code No. 1777, 1915.

On motion, Resolved, That the Board of Examiners hereby consents to the transfer of \$460, balance 1915 appropriation, fees and commissions, Code No. 1777, 1915, to the account of the Corporation Counsel, fees and commissions, 1915.

This consent is given in compliance with request made by the Corporation Counsel, under date June 22nd, 1916; over the signature of Charles Buek, Acting Chairman.

Mr. Buek announced that he had been sworn in by the Mayor, having been previously re-elected as the representative on the Board of Examiners of the Real Estate Owners and Builders' Association; whereupon, on motion, his credentials were ordered spread in full on the minutes, as follows:

City of New York, Office of the Mayor:

Know all men by these presents, that I, John Purroy Mitchel, Mayor of the City of New York, under and by virtue of the authority of the statutes in such case made and provided, do hereby designate Charles Buek, one of the Examiners appointed by the associations mentioned in Section 411 of the Greater New York Charter, to succeed himself.

In witness whereof, I have hereunto set my hand and affixed my seal of office this 21st day of June, one thousand nine hundred and sixteen.

(Seal.) (Signed.)
JOHN PURROY MITCHEL, Mayor.

Next Tuesday being a legal holiday, "The Fourth," the Board voted to meet on Thursday, July 6, at 2 p. m., the Clerk being instructed to send out notices accordingly.

Adjourned. E. V. BARTON, Clerk.

July 6, 1916.

Meeting called to order at 2 p. m.

Present: Messrs. Charles Buek, Lewis Harding, Lansing C. Holden, George A. Just, John Kenlon, Cecil F. Shallcross and William Crawford, Chairman.

On motion, minutes of the previous meeting approved as read.

The Chairman announced a calendar of five appeals, 70 and 73 laid over at the last meeting; also Nos. 74, 75 and 76 of 1916.

Appeal 70, laid over. Letter of amendment and revised roof-plan filed by appellant under date June 30, 1916. Appearance: O. F. Semsch. On motion, approved on condition that the pent house be built in accordance with the revised plan filed June 30, 1916, entitled "roof plan."

Appeal 73, laid over. Appearance: Alexander Kirschner. On motion, approved: In view of the fact that the structure if new would be legal.

Appeal 74 of 1916, alteration 1615 of 1916, premises 1838-1844 3rd ave., Manhattan, Maxmilian Zipkes, appellant. Appearance: Herman Wolff. On motion, approved.

Appeal 75 of 1916, New Building 178 of 1916, premises southeast corner 129th st. and Broadway, Manhattan, Severance & Van Alen, appellants. Appearance: H. H. Hunt. After discussion, and on motion, entered on the record as "withdrawn by request of appellant."

Appeal 76 of 1916, alteration 4521 of 1916, premises 122-124 Hamburg ave., Brooklyn, Cannella & Gallo, appellants. Appearance: Charles W. Gallo. On motion, disapproved.

The Chairman announced a meeting of the Board of Promotions, to be held at the close of the regular meeting of the Board, to consider the report of the Clerk for the quarter ending June 30, 1916.

Adjourned.

MINNA M. D. CLARK, Acting Clerk.

Borough of Richmond.

BUREAU OF BUILDINGS.

Report for Week Ended July 8, 1916.

Plans Filed: For new buildings (estimated cost, \$360,365), 21; for alterations (estimated cost, \$2,035), 7; for plumbing (estimated cost, \$11,600), 11; new buildings, estimated, 68; alterations, estimated, 13; construction inspections made, 389; plumbing and drainage inspections made, 181; permits granted for demolition of buildings, 2; violations of law reported, 11.

WM. J. McDERMOTT, Superintendent.

Changes in Departments, Etc.

OFFICE OF THE MAYOR.

Appointed—July 6: Henry D. Patton, 2470 Webb ave., Bronx, City Magistrate (Temporary Period not to exceed 30 days). July 11: Rudolph P. Miller, 103 Morningside Drive, Manhattan, Member Board of Standards and Appeals (also designated as Chairman); Lansing C. Holden, 888 West End ave., Manhattan; William Crawford, 307 West End ave., Manhattan; Alfred R. Kirkus, 1410 Beverly rd., Brooklyn; Howard C. Baird, 80

Washington Sq. E., Manhattan, and Alfred J. Boulton, 58 Quincy st., Brooklyn, Members of Board of Standards and Appeals. Daniel Sullivan, 118 E. 29th st., Manhattan, Secretary, Board of Standards and Appeals.

BOARD OF WATER SUPPLY.

Appointed—July 6: Henry M. Woods, Cold Spring, N. Y., and Andrew W. Hundley, Cold Spring, N. Y., Machinist's Helpers at \$3 a day; Mike Delesio, Maybrook, N. Y., Blacksmith at \$4 a day.

Salaries Fixed—July 6: George W. Lawrence, William Barger, Vincent P. McKaig and Winfield R. Deyoe, Laborers at \$2 a day while working on surface and \$2.50 a day for work done in shaft or tunnel. July 15: John M. McManus, Assistant Engineer at \$2,700 per annum; Myron Morris, Clerk at \$1,788 per annum; Frederick Koch, Clerk, at \$1,500 per annum.

Services Ceased—Thomas Taylor, Laborer, July 6; Isidor Aronowitz, Clerk, June 17.

BOARD OF ESTIMATE AND APPORTIONMENT.

Salaries Fixed—Peter J. McGowan, Examiner, from \$3,500 to \$4,140 per annum, and John F. Sullivan, Assistant Engineer, from \$5,000 to \$7,200 per annum, Bureau of Contract Supervision, July 1.

DEPARTMENT OF PLANT AND STRUCTURES.

Transferred—James Shannon, 13 Prospect pl., Manhattan, Laborer at \$2.50 a day, from Department of Docks and Ferries, effective July 17.

DEPARTMENT OF EDUCATION.

Appointed—Clerks at \$300 per annum: Bureau of Audit and Accounts: Isador Tobach, 47 Delancey st., and Samuel Haimen, 105 S. 8th st., Brooklyn, June 29; Denis I. Cleary, 132 W. 62d st., Manhattan, July 5. Bureau of Supplies: Louis Cosazza, 150 Baxter st., Manhattan, and Meyer Rabinowitz, 643 Watkins st., Brooklyn, July 5. Bureau of Lectures: James P. Coll, 519 W. 47th st., Manhattan, July 5. Bureau of School Buildings: Joseph P. Reynolds, 488 St. Nicholas ave., Manhattan, July 5. Office of the Superintendent of Schools: John J. McDonald, 500 W. 165th st., Manhattan, Tabulating Machine Operator (Hollerith), \$750 per annum, June 16; Anna Ryan, 1144 Clay ave., Bronx, Stenographer and Typewriter, \$600 per annum, July 5; Charles F. Wolfsfeld, Mechanical Draughtsman, Heating and Ventilating, Bureau of School Buildings, \$1,439.16 per annum, July 5. Thomas F. Hart, Cleaner, P. S. 188, Manhattan, \$480 per annum, July 1.

Appointment (Temporary): Meyer Persky, 484 Sackman st., Brooklyn, Clerk, Bureau of Supplies (for period not to exceed three months), \$420 per annum, June 30.

Promotion—Louis Fishman, Clerk, Bureau of Attendance, from \$300 to \$420 per annum, June 16.

Services Ceased—Frederick Klodt, Junior Architectural Draughtsman, Division of Reference and Research, July 8. Cleaners: James Dunnigan, Manual Training High School, June 16; August Neeb, P. S. 17, Richmond, July 1; Anton Schreiner, Janitor, P. S. 22, Bronx, July 1; Robert F. Berner, Architectural Draughtsman, Bureau of School Buildings, July 17.

Services Ceased—Denis I. Cleary, Clerk, Bureau of Audit and Accounts, July 12; James C. McGovern, Stenographer and Typewriter, Office of the City Superintendent of Schools, June 30.

Died—Harvey A. Lawton, Clerk, Bureau of Audit and Accounts, July 11.

DEPARTMENT OF PARKS.

MANHATTAN AND RICHMOND.

Appointed—Charles M. Rosenbluth, 428 E. 81st st., Clerk, at \$480 per annum, July 10.

Reassigned—James Gibson, 351 E. 139th st., Park Laborer, July 12.

COURT OF SPECIAL SESSIONS.

Appointed—Catherine C. Borman, 424 Mott ave., Typewriting Copyist at \$840 per annum, July 17.

BOROUGH OF MANHATTAN.

BUREAU OF BUILDINGS.

Appointed—Joseph Katz, 680 Manhattan ave., Brooklyn, Clerk, at \$540 per annum, for about four months; July 17. Services Ceased—Walter H. Marshall, 221 W. 45th st., Stenographer to Superintendent, at \$1,680 per annum; effective Aug. 1.

BOROUGH OF QUEENS.

Appointed—July 12: Jeremiah Blake, Edward Bourcier, Adam Brunner, James A. Cole, Thomas F. Costello, Thomas Croke, Robert D. A. Daddario, Edward Donohue, Vincenzo Falcone, William A. Foyle, John Goff, Felice Guosso, Alfred J. Ilch, Donato T. Savine, Giuseppe Socca, Anton Sues, Joseph Weiss, William Buechner, Angelo Peroco, George W. Knam, Jr., Adolph J. Koch, Charles Koch, Patrick McCormack, August Krais,

Jr.; Eugene McKenna, Thomas C. McLaughlin, Antonio Malangone, John A. Muller, Diamante Pischetta, Richard Purack, Martin Reis, Salvatore Sarrantonio, Henry Scherer, George S. Stephens, Charles Eichhorn, George Crussie, Irving S. O'Dell and William Finnan, Laborers, at \$2.50 a day, Bureau of Highways. Otto Burdgorf, Edward Werkmeister and James P. King, Sweepers, at \$2.50 a day, Bureau of Street Cleaning. July 17: George C. Dawson, Thomas D. Hickey and James J. O'Connell, Inspectors of Sewer Construction, at \$4 a day, Division of Engineering Construction, Sewers. Edward P. Watson, 104 Grant ave., Brooklyn, and George F. Haven, 167 Fifty-seventh st., Brooklyn, Stationary Engineers, at \$4.50 a day, Bureau of Highways; Antoinette Vonasek, 1713 Garfield st., Van Nest, N. Y., Attendant, for a period not to exceed one and one-half months, at \$660 per annum, Bureau of Public Buildings and Offices, July 10; Frank E. Kelly, 256 E. 72nd st., Manhattan, and Matthew T. Richardson, 95 Flushing ave., L. I. City, Inspectors of Regulating, Grading and Paving, at \$4 a day, Bureau of Highways, June 30.

Reassigned—Sweepers, at \$2.50 a day, Bureau of Street Cleaning: Frank Vetter, 1821 Ralph st., Ridgewood, L. I.; Louis E. Higbie, 84 Catherine st., Jamaica, July 3. Laborers, at \$2.50 a day, Bureau of Highways: Edward J. Cronin, 110 Nott ave., L. I. City; and Bernard A. Meehan, 53 Ward st., Maspeth, L. I., July 3.

Services Ceased—George Ranzinger, 839 Forest ave., Ridgewood, L. I., July 7; Christopher J. Julufka, 14a Tompkins pl., Glendale, L. I., July 6; Caulfield B. Waring, 810 Ely ave., L. I. City, Painter, at \$4 a day, Bureau of Public Buildings and Offices, July 11.



OFFICIAL DIRECTORY.

Unless otherwise stated, the Public Offices of the City are open for business from 9 a. m. to 5 p. m. (during July and August, 9 a. m. to 4 p. m.); Saturday, 9 a. m. to 12 noon.

CITY OFFICES.

MAYOR'S OFFICE.

City Hall. Telephone, 8020 Cortlandt. John Purroy Mitchel, Mayor. Theodore Rousseau, Secretary. Samuel L. Martin, Executive Secretary. Bureau of Weights and Measures. Municipal Building, 3d floor. Telephone, 1498 Worth.

Joseph Hartigan, Commissioner. COMMISSIONER OF ACCOUNTS. Municipal Building. Telephone, 4315 Worth. Leonard M. Wallstein, Commissioner of Accounts.

BOARD OF ALDERMEN. Clerk's Office, Municipal Building, 2nd floor. Telephone, 4430 Worth. P. J. Scully, Clerk.

President of the Board of Aldermen. City Hall. Telephone, 6770 Cortlandt. Frank L. Dowling, President.

BOARD OF AMBULANCE SERVICE. Municipal Building, 10th floor. Ambulance Calls, 3100 Spring. Administration Offices, 748 Worth.

ARMORY BOARD. Hall of Records. Telephone, 3900 Worth. C. D. Rhinehart, Secretary.

ART COMMISSION. City Hall. Telephone, 1197 Cortlandt. John Quincy Adams, Assistant Secretary.

BOARD OF ASSESSORS. Municipal Building, 8th floor. Telephone, 29 Worth.

William C. Ormond, Chairman. St. George B. Tucker, Secretary.

BELLEVUE AND ALLIED HOSPITALS. 26th st. and 1st ave. Telephone, 4400 Madison Square.

Dr. John W. Brannan, President. J. K. Paulding, Secretary.

CENTRAL PURCHASE COMMITTEE. Municipal Building, 12th floor. Telephone, 4227 Worth.

Director. BUREAU OF THE CHAMBERLAIN. Municipal Building, 8th floor. Telephone, 4270 Worth.

Milo R. Maltbie, Chamberlain. BOARD OF CHILD WELFARE. City Hall. Telephone, 7541 Cortlandt.

Harry L. Hopkins, Secretary. CITY CLERK AND CLERK OF THE BOARD OF ALDERMEN. Municipal Building, 2nd floor. Telephone, 4430 Worth.

P. J. Scully, City Clerk. BOARD OF CITY RECORD. Supervisor's office, Municipal Building, 8th floor. Distributing Division, 96 Reade st. Telephone, 3490 Worth.

David Ferguson, Supervisor. DEPARTMENT OF CORRECTION. Municipal Building, 24th floor. Telephone, 1610 Worth.

Burdette G. Lewis, Commissioner. DEPARTMENT OF DOCKS AND FERRIES. Pier "A," North River. Telephone, 300 Rector.

R. A. C. Smith, Commissioner. DEPARTMENT OF EDUCATION. Board of Education.

Park ave. and 59th st. Telephone, 5580 Plaza. Stated meetings of the Board are held at 4 p. m. on the first Monday in February, the second Wednesday in August, and the second and

fourth Wednesdays in every month, except August.

William G. Willcox, President.
A. Emerson Palmer, Secretary.

BOARD OF ELECTIONS.
General office and office of the borough of Manhattan, Municipal Building, 18th floor. Telephone, 1307 Worth.

Edward F. Boyle, President.
Moses M. McKee, Secretary.

Other Borough Offices.
The Bronx.
368 E. 148th st. Telephone, 336 Melrose.

Brooklyn.
435-445 Fulton st. Telephone, 1932 Main.

Queens.
64 Jackson ave., L. I. City. Telephone, 3375 Hunters Point.

Richmond.
Borough Hall, New Brighton, S. I. Telephone, 1000 Tompkinsville.

All offices open from 9 a. m. to 4 p. m. Saturdays to 12 noon.

BOARD OF ESTIMATE AND APPOINTMENT.

Municipal Building, 13th floor. Telephone, 4560 Worth.

Joseph Haag, Secretary.

Bureau of Records and Minutes.
Municipal Building, 13th floor. Telephone, 4560 Worth.

Joseph Haag, Secretary.

Office of the Chief Engineer.
Municipal Building, 13th floor. Telephone, 4560 Worth.

Nelson P. Lewis, Chief Engineer.

Bureau of Public Improvements.
Municipal Building, 13th floor. Telephone, 4560 Worth.

Nelson P. Lewis, Chief Engineer.

Bureau of Franchises.
Municipal Building, 13th floor. Telephone, 4560 Worth.

Harry P. Nichols, Engineer.

Bureau of Contract Supervision.
Municipal Building, 13th floor. Telephone, 4560 Worth.

Central Testing Laboratory, 125 Worth st. Telephone, 3088 Franklin.

Tilden Adamson, Director.

Bureau of Standards.
Municipal Building, 13th floor. Telephone, 4560 Worth.

George L. Tirrell, Director.

BOARD OF EXAMINERS.
Municipal Building, 20th floor, 9 a. m. to 4 p. m. Saturday, to 12 noon. Telephone, 1800 Worth.

Board meets every Tuesday at 2 p. m.

Edward W. Barton, Clerk.

DEPARTMENT OF FINANCE.
Municipal Building, 5th floor. Telephone, 1200 Worth.

Shepard A. Morgan, Secretary to the Department, 5th floor.

William A. Prendergast, Comptroller.

Deputy Comptrollers, 7th floor. Alexander Brough, Edmund D. Fisher, Albert E. Hadlock, Hubert L. Smith.

Receiver of Taxes.
Manhattan—Municipal Building, 2nd floor. Telephone, 1200 Worth.

Brooklyn—177th st. and Arthur ave. Telephone, 140 Tremont.

Brooklyn—236 Duffield st. Telephone, 7056 Main.

Queens—5 Court Square, L. I. City. Telephone, 3386 Hunters Point.

Richmond—Borough Hall, St. George. Telephone, 100 Tompkinsville.

William C. Hecht, Receiver of Taxes.

Collector of Assessments and Arrears.
Manhattan—Municipal Building, 3d floor. Telephone, 1200 Worth.

Brooklyn—177th st. and Arthur ave. Telephone, 47 Tremont.

Brooklyn—503 Fulton st. Telephone, 8340 Main.

Queens—Municipal Building, Court Square, L. I. City. Telephone, 1553 Hunters Point.

Richmond—Borough Hall, St. George. Telephone, 1000 Tompkinsville.

Daniel Moynahan, Collector.

FIRE DEPARTMENT.
Municipal Building, 11th floor. Telephone, 4100 Worth.

Brooklyn, 365 Jay st. Telephone, 7600 Main.

Robert Adamson, Commissioner.

DEPARTMENT OF HEALTH.
Centre and Walker sts., Manhattan. Telephone, 6280 Franklin.

Bureau of Highways, 5th and 12th floors, 50 Court st.

Bureau of Public Buildings and Offices, 10th floor, 50 Court st.

Bureau of Buildings, 4th floor, Borough Hall.

Topographical Bureau, 209 Montague st.

Bureau of Substructures, 11th floor, 50 Court st. Telephone, 3960 Main.

Lewis H. Pounds, President.

BOROUGH OF MANHATTAN.
President's office, 20th floor, Municipal Building.

Commissioner of Public Works, 21st floor, Municipal Building.

Assistant Commissioner of Public Works, 21st floor, Municipal Building.

Bureau of Highways, 21st floor, Municipal Building.

Bureau of Public Buildings and Offices, 20th floor, Municipal Building.

Bureau of Sewers, 21st floor, Municipal Building.

Bureau of Buildings, 20th floor, Municipal Building. Telephone, 4227 Worth.

Marcus M. Marks, President.

BOROUGH OF QUEENS.
President's Office, Borough Hall, L. I. City. Telephone, 5400 Hunters Point.

Bureau of Public Buildings and Offices, Town Hall, Flushing, L. I. Telephone, 1740 Flushing.

Maurice E. Connolly, President.

BOROUGH OF RICHMOND.
President's Office, New Brighton. Telephone, 1000 Tompkinsville.

Calvin D. Van Name, President.

CORONERS.
Manhattan, Municipal Building, 2nd floor. Open at all hours of the day and night. Telephone, 3711 Worth.

Brooklyn—Arthur and Tremont aves. Telephone, 1250 Tremont.

Brooklyn, 236 Duffield st. Telephone, 4004 Main.

Open at all hours of the day and night.

Queens, Town Hall, Jamaica, 9 a. m. to 10 p. m.; Sundays and holidays, 9 a. m. to 12 noon.

Richmond, 175 Second st., New Brighton. Open at all hours of the day and night.

COUNTY OFFICES.
Unless otherwise stated, the County offices are open for business from 9 a. m. to 4 p. m.; Saturday, 9 a. m. to 12 noon.

NEW YORK COUNTY.

COUNTY CLERK.
County Court House, Telephone, 5388 Cortlandt.

9 a. m. to 2 p. m. during July and August.

Wm. F. Schneider, County Clerk.

DISTRICT ATTORNEY.
Criminal Courts Building, 9 a. m. to 5.15 p. m.; Saturdays, to 12 noon. Telephone, 2304 Franklin.

Edward Swann, District Attorney.

COMMISSIONER OF JUDGES.
280 Broadway. Telephone, 241 Worth.

PARK BOARD.
Municipal Building, 10th floor. Telephone, 4850 Worth.

Worth. Cabot Ward, President; Louis W. Fehr, Secretary.

PAROLE COMMISSION.
Municipal Building, 24th floor. Telephone, 1610 Worth.

Thomas R. Minnick, Secretary.

DEPARTMENT OF PLANT AND STRUCTURES.
Municipal Building, 18th floor. Telephone, 380 Worth.

F. J. H. Kracke, Commissioner.

EXAMINING BOARD OF PLUMBERS.
Municipal Building, 9th floor. Telephone, 1800 Worth.

Janet A. G. Hahn, Clerk.

POLICE DEPARTMENT.
240 Centre st. Telephone, 3100 Spring.

Arthur Wood, Commissioner.

DEPARTMENT OF PUBLIC CHARITIES.
Principal office, Municipal Building, 10th floor. Telephone, 4440 Worth.

Brooklyn and Queens, 327 Schermerhorn st., Brooklyn. Telephone, 2977 Main.

Bureau of Social Investigation, Pearl and Centre sts. Telephone, 4405 Worth.

Borough of Richmond, Borough Hall, St. George, S. I. Telephone, 1000 Tompkinsville.

John A. Kingsbury, Commissioner.

PUBLIC SERVICE COMMISSION.
120 Broadway, 8 a. m. to 11 p. m. every day, including holidays and Sundays. Telephone, 7500 Rector.

Oscar S. Straus, Chairman.

James B. Walker, Secretary.

BOARD OF REVISION OF ASSESSMENTS.
Municipal Building, 7th floor. Telephone, 1200 Worth.

John Korb, Jr., Chief Clerk.

COMMISSIONERS OF SINKING FUND.
Office of Secretary, Municipal Building, 7th floor. Telephone, 1200 Worth.

John Korb, Jr., Secretary.

BOARD OF STANDARDS AND APPEALS.
Municipal Building, 18th floor. Telephone, 1675 Worth.

Rudolph P. Miller, Chairman.

DEPARTMENT OF TAXES AND ASSESSMENTS.
Municipal Building, 9th floor. Telephone, 1800 Worth.

Lawson Purdy, President.

C. Rockland Tyng, Secretary.

DEPARTMENT OF STREET CLEANING.
Municipal Building, 12th floor. Telephone, 4240 Worth.

John T. Fetherston, Commissioner.

TENEMENT HOUSE DEPARTMENT.
Manhattan and Richmond offices, Municipal Building, 19th floor. Telephone, 1526 Worth.

Brooklyn and Queens offices, 503 Fulton st., Brooklyn. Telephone, 3825 Main.

Brooklyn office, 391 E. 149th st. Telephone, 7107 Melrose.

John J. Murphy, Commissioner.

BOARD OF WATER SUPPLY.
Municipal Building, 22nd floor. Telephone, 3150 Worth.

Charles Strauss, President.

George Featherstone, Secretary.

DEPARTMENT OF WATER SUPPLY, GAS AND ELECTRICITY.
Municipal Building, 23d, 24th and 25th floors. Telephone: Manhattan, 4320 Worth; Brooklyn, 3980 Main; Queens, 3441 Hunters Point; Richmond, 840 Tompkinsville; Bronx, 3400 Tremont.

Brooklyn, 50 Court st. Bronx, Tremont and Arthur aves. Queens, Municipal Building, L. I. City. Richmond, Municipal Building, St. George.

William Williams, Commissioner.

BOROUGH OFFICES.

BOROUGH OF THE BRONX.
President's office, 3d ave. and 177th st. Telephone, 2680 Tremont.

Douglas Mathewson, President.

BOROUGH OF BROOKLYN.
President's office, 2d floor, Borough Hall.

Commissioner of Public Works, 2d floor, Borough Hall.

Assistant Commissioner of Public Works, 2d floor, Borough Hall.

Bureau of Highways, 5th and 12th floors, 50 Court st.

Bureau of Public Buildings and Offices, 10th floor, 50 Court st.

Bureau of Buildings, 4th floor, Borough Hall.

Topographical Bureau, 209 Montague st.

Bureau of Substructures, 11th floor, 50 Court st. Telephone, 3960 Main.

Lewis H. Pounds, President.

BOROUGH OF MANHATTAN.
President's office, 20th floor, Municipal Building.

Commissioner of Public Works, 21st floor, Municipal Building.

Assistant Commissioner of Public Works, 21st floor, Municipal Building.

Bureau of Highways, 21st floor, Municipal Building.

Bureau of Public Buildings and Offices, 20th floor, Municipal Building.

Bureau of Sewers, 21st floor, Municipal Building.

Bureau of Buildings, 20th floor, Municipal Building. Telephone, 4227 Worth.

Marcus M. Marks, President.

BOROUGH OF QUEENS.
President's Office, Borough Hall, L. I. City. Telephone, 5400 Hunters Point.

Bureau of Public Buildings and Offices, Town Hall, Flushing, L. I. Telephone, 1740 Flushing.

Maurice E. Connolly, President.

BOROUGH OF RICHMOND.
President's Office, New Brighton. Telephone, 1000 Tompkinsville.

Calvin D. Van Name, President.

CORONERS.
Manhattan, Municipal Building, 2nd floor. Open at all hours of the day and night. Telephone, 3711 Worth.

Brooklyn—Arthur and Tremont aves. Telephone, 1250 Tremont.

Brooklyn, 236 Duffield st. Telephone, 4004 Main.

Open at all hours of the day and night.

Queens, Town Hall, Jamaica, 9 a. m. to 10 p. m.; Sundays and holidays, 9 a. m. to 12 noon.

Richmond, 175 Second st., New Brighton. Open at all hours of the day and night.

COUNTY OFFICES.
Unless otherwise stated, the County offices are open for business from 9 a. m. to 4 p. m.; Saturday, 9 a. m. to 12 noon.

NEW YORK COUNTY.

COUNTY CLERK.
County Court House, Telephone, 5388 Cortlandt.

9 a. m. to 2 p. m. during July and August.

Wm. F. Schneider, County Clerk.

DISTRICT ATTORNEY.
Criminal Courts Building, 9 a. m. to 5.15 p. m.; Saturdays, to 12 noon. Telephone, 2304 Franklin.

Edward Swann, District Attorney.

COMMISSIONER OF JUDGES.
280 Broadway. Telephone, 241 Worth.

Frederick O'Byrne, Commissioner.

PUBLIC ADMINISTRATOR.
119 Nassau st. Telephone, 6376 Cortlandt.

William M. Hoes, Public Administrator.

COMMISSIONER OF RECORDS.
Hall of Records. Telephone, 3900 Worth.

Charles K. Lexow, Commissioner.

REGISTER.
Hall of Records. Telephone, 3900 Worth.

9 a. m. to 2 p. m. during July and August.

John J. Hopper, Register.

SHERIFF.
51 Chambers st. Telephone, 4300 Worth.

New York County Jail, 70 Ludlow st.

Alfred E. Smith, Sheriff.

SUBROGATES.
Hall of Records, 3900 Worth.

John P. Cohalan; Robert Ludlow Fowler, Surrogates.

William Ray De Lano, Chief Clerk.

John F. Curry, Commissioner of Records.

KINGS COUNTY.

COUNTY CLERK.
Hall of Records. Telephone, 4930 Main.

William E. Kelly, County Clerk.

COUNTY COURT.
County Court House. Court opens at 10 a. m. daily and sits until business is completed. Part I, Room 23; Part II, Room 10; Part III, Room 14; Part IV, Room 1, Court House. Clerk's office, Rooms 17, 18, 19 and 22; open daily from 9 a. m. to 5 p. m.; Saturday to 12 noon. Telephone, 4154 Main.

John L. Gray, Chief Clerk.

DISTRICT ATTORNEY.
66 Court st., 9 a. m. to 5.30 p. m.; Saturday, to 1 p. m. Telephone, 2954 Main.

Harry E. Lewis, District Attorney.

COMMISSIONER OF JUDGES.
381 Fulton st. Telephone, 330-331 Main.

Jacob Brenner, Commissioner.

PUBLIC ADMINISTRATOR.
44 Court st. Telephone, 2840 Main.

Frank V. Kelly, Public Administrator.

COMMISSIONER OF RECORDS.
Hall of Records. Telephone, 6988 Main.

Edmund O'Connor, Commissioner.

REGISTER.
Hall of Records. Telephone, 2830 Main.

Edward T. O'Loughlin, Register.

SHERIFF.
50 Court st. Telephone, 6845 Main.

Edward Riegelmann, Sheriff.

SUBROGATE.
Hall of Records. Court opens at 10 a. m. Telephone, 3954 Main.

Herbert T. Ketcham, Surrogate.

John H. McCooey, Chief Clerk.

BRONX COUNTY.

COUNTY CLERK.
Civil Records—161st st. and 3d ave. Telephone, 9266 Melrose.

Criminal Branch, 1918 Arthur ave.

James Vincent Ganly, County Clerk.

COUNTY JUDGE.
Bergen Building Annex, Tremont and Arthur aves. Telephone, 3205 Tremont.

Louis D. Gibbs, County Judge.

DISTRICT ATTORNEY.
Tremont and Arthur aves. Telephone, 1100 Tremont.

Francis Martin, District Attorney.

COMMISSIONER OF JUDGES.
1932 Arthur ave. Telephone, 3700 Tremont.

John A. Mason, Commissioner.

PUBLIC ADMINISTRATOR.
2808 Third ave. Telephone, 9816 Melrose, 9 a. m. to 5 p. m.; Saturday to 12 noon.

Ernest E. L. Hammer, Public Administrator.

REGISTER.
1932 Arthur ave. Telephone, 6694 Tremont.

Edward Polak, Register.

SHERIFF.
1932 Arthur ave. Telephone, 6600 Tremont.

James F. O'Brien, Sheriff.

SUBROGATE.
Bergen Building Annex, 1918 Arthur ave.

George M. S. Schulz, Surrogate.

QUEENS COUNTY.

COUNTY CLERK.
364 Fulton st., Jamaica. Telephone, 2608 Jamaica.

Alexander Dujat, County Clerk.

COUNTY COURT.
County Court House, L. I. City. Telephone, 596 Hunters Point.

SUPREME COURT—APPELLATE DIVISION.

First Judicial Department.
Madison ave., corner 25th st. Court open from 2 p. m. until 6 p. m. Friday, Motion Day, Court opens at 10.30 a. m. Motions called at 10 a. m. Orders called at 10.30 a. m. Telephone, 3840 Madison Square.

Second Judicial Department.
Borough Hall, Brooklyn. Court meets from 2 p. m. to 5 p. m., excepting that on Fridays Court opens at 10 a. m. Clerk's office open 9 a. m. Telephone, 1392 Main.

SUPREME COURT—APPELLATE TERM.
503 Fulton st., Brooklyn. Court meets 10 a. m. Clerk's office opens 9 a. m. Telephone, 7452 Main.

Joseph H. De Bragga, Clerk.
SUPREME COURT—CRIMINAL DIVISION.
Criminal Court Building. Court opens at 10.30 a. m. Clerk's office open from 9 a. m. to 4 p. m.; Saturday, to 12 noon. Telephone, 6064 Franklin.

William J. Schneider, Clerk.
SUPREME COURT—FIRST DEPARTMENT.
County Court House. Court open from 10.15 a. m. to 4 p. m. Telephone, 4580 Cortlandt.

SUPREME COURT—SECOND DEPARTMENT.
Kings County.
Jorammon and Fulton sts. Clerk's office hours, 9 a. m. to 5 p. m. Seven jury trial parts. Special Term for trials. Special Term for motions. Special Term (ex-parte business). Court opens at 10 a. m. Naturalization Bureau, Hall of Records. Telephone, 5460 Main.

James F. McGee, General Clerk.
Queens County.
County Court House, L. I. City. Court opens at 10 a. m. Trial and Special Term for motions and ex-parte business each month, except July, August and the first two weeks in September, in Part I. Trial Term, Part 2. February, April, June, last two weeks in September, and November. Special Term for Trials, January, April, June and October.

Clerk's Office open 9 a. m. to 5 p. m. Saturdays until 12 noon from October to June. July, August and September until 2 p. m. Telephone, 3896 Hunters Point.

Thomas B. Seaman, Special Deputy Clerk in Charge.
Richmond County.
Trial Term held at County Court House, Richmond. Special Term for trials held at Court room, Borough Hall, St. George. Special Term for motions held at Court House, Borough Hall, St. George.

C. Livingston Bostwick, County Clerk.

BOARD MEETINGS.

Board of Aldermen.
The Board of Aldermen meets in the Aldermanic Chamber, City Hall, every Tuesday, at 1.30 p. m.

P. J. SCULLY, City Clerk and Clerk to the Board of Aldermen.
Board of Estimate and Apportionment.
The Board of Estimate and Apportionment meets in the Old Council Chamber, Room 16, City Hall, Fridays at 10.30 a. m.

JOSEPH HAAG, Secretary.
Commissioners of Sinking Fund.
The Commissioners of the Sinking Fund meet in the Meeting Room (Room 16), City Hall, on Thursdays, at 11 a. m., at call of the Mayor.

JOHN KORB, Jr., Secretary.
Board of Revision of Assessments.
The Board of Revision of Assessments meets in the Meeting Room (Room 16), City Hall, upon notice of the Secretary.

JOHN KORB, Jr., Secretary.
Board of City Records.
The Board of City Records meets in the City Hall, at call of the Mayor.

DAVID FERGUSON, Supervisor, Secretary.

POLICE DEPARTMENT.

Owners Wanted for Unclaimed Property.
OWNERS WANTED BY THE PROPERTY

Clerk of the Police Department of The City of New York, 72 Poplar st., Brooklyn, for the following property, now in custody, without claimants: Boats, rope, iron, lead, male and female clothing, boots, shoes, wine, blankets, diamonds, canned goods, liquors, etc.; also small amount of money taken from prisoners and found by Patrolmen of this Department.

ARTHUR WOODS, Police Commissioner.
OWNERS WANTED BY THE PROPERTY

Clerk of the Police Department of The City of New York, 240 Centre st., Manhattan, for the following property now in custody without claimants: Automobiles, baby carriages, bags, bicycles, boats, cameras, clothing, furniture, jewelry, junk, machinery, merchandise, metals, optical goods, silverware, tools, trunks, typewriters, umbrellas, etc.; also sums of money feloniously obtained by prisoners, or found abandoned by Patrolmen of this Department.

ARTHUR WOODS, Police Commissioner.

BOROUGH OF THE BRONX.

Proposals.
SEALED BIDS OR ESTIMATES WILL BE

received by the President of the Borough of The Bronx, at his office, Municipal Building, Crotona Park, 177th st. and 3rd ave., until 10.30 a. m., on

TUESDAY, JULY 25, 1916.
FOR FURNISHING ALL THE LABOR AND MATERIALS NECESSARY FOR ALTERING THE JUDGES' CHAMBERS AND PROVIDING ADDITIONAL JURY ROOM IN THE SUPREME COURT, COUNTY COURT HOUSE, BRONX.

The time allowed for the full completion of the contract will be forty-five (45) working days. The amount of security required for the performance of the contract will be Two Thousand Dollars (\$2,000).

Blank forms of bids or estimates upon which bids must be made can be obtained upon application therefor, the plans and specifications may be seen and other information obtained at said office. DOUGLAS MATHEWSON, President.

See General Instructions to Bidders on last page, last column, of the "City Record."
SEALED BIDS OR ESTIMATES WILL BE

received by the President of the Borough of The Bronx, at his office, Municipal Building, Crotona Park, 177th st. and 3rd ave., until 10.30 a. m., on

TUESDAY, JULY 18, 1916.
NO. 1. FOR PAVING WITH SHEET ASPHALT AND GRANITE BLOCKS ON A CONCRETE FOUNDATION THE ROADWAY OF JEROME AVE., FROM KINGSBRIDGE RD. TO BAINBRIDGE AVE., AND SETTING CURB WHERE NECESSARY, TOGETHER WITH ALL WORK INCIDENTAL THERE-TO. (PERMANENT PAVEMENT.)

The Engineer's estimate of the work is as follows:
45,670 square yards of sheet asphalt pavement (heavy traffic mixture), outside of railroad area, and keeping the pavement in repair for five years from date of acceptance.

4,180 square yards of sheet asphalt pavement (heavy traffic mixture) in railroad area.
13,950 square yards of granite block pavement

on a concrete foundation laid with asphaltic cement joints, in railroad area.

11,600 cubic yards of Class B concrete.
2,500 linear feet of new curb.
16,200 linear feet of old curb.

The time allowed for the full completion of the work herein described will be 150 consecutive working days.

The amount of security required for the performance of the contract will be Sixty-five Thousand Dollars (\$65,000).

The bidder will state the price of each item or article contained in the specifications or schedules herein contained or hereto annexed, per linear foot, square foot, square yard, cubic yard, or other unit of measure, by which the bids will be tested. The bids will be compared and the contract awarded at a lump or aggregate sum for the contract.

Blank forms of bids or estimates upon which bids must be made can be obtained upon application therefor, the plans and specifications may be seen and other information obtained at said office. DOUGLAS MATHEWSON, President.

See General Instructions to Bidders on last page, last column, of the "City Record."

MUNICIPAL CIVIL SERVICE COMMISSION.**Notices of Examinations.**

PUBLIC NOTICE IS HEREBY GIVEN THAT applications will be received by the Municipal Civil Service Commission, Municipal Building, Manhattan, New York City, from

TUESDAY, JULY 18, 1916, TO TUESDAY, AUGUST 1, 1916.

for the position of
CHEMIST (FOOD AND DRUGS).
No applications delivered at the office of the Commission, by mail or otherwise, after 4 p. m. TUESDAY, AUGUST 1, 1916, will be accepted.

Application blanks will be mailed upon request, provided a self-addressed stamped envelope or sufficient postage is enclosed to cover the mailing. The Commission will not guarantee the delivery of the same. Postage on applications forwarded by mail must be fully prepaid.

Applicants must be citizens of the United States and residents of the State of New York. The subjects and weights of the examination are: Experience, 4; 70% required; technical, 6; 75% required. The technical paper will be divided into two parts: Part 1. General Chemistry. Part 2. Chemistry—Food and Drugs.

A qualifying physical examination will be given. Applications for this examination must be filed on a special blank, Form C.

Requirements: 1. A degree granted on the completion of a standard course of instruction with chemistry as the major subject in a college or technical school of recognized standing; or 2. Proof of other training and experience recognized by the Municipal Civil Service Commission as equivalent. Some credit will be given for ability to consult scientific journals in French and German.

Candidates must be at least 21 years of age on the closing date for the receipt of applications. The usual salary is \$1,200 per annum. The Bureau of Standards of the Board of Estimate and Apportionment has recommended a salary of \$1,500 to \$2,100 per annum for this position.

Vacancies occur from time to time in the Department of Health.
The term of the eligibility of the list resulting from this examination is fixed at not less than one year nor more than four years.

JOHN KORB, Jr., Secretary.
PUBLIC NOTICE IS HEREBY GIVEN THAT applications will be received by the Municipal Civil Service Commission, Municipal Building, Manhattan, New York City, from

MONDAY, JULY 17, 1916, TO MONDAY, JULY 31, 1916,

for the position of
PHARMACIST.
No applications delivered at the office of the Commission, by mail or otherwise, after 4 p. m. MONDAY, JULY 31, 1916, will be accepted.

Application blanks will be mailed upon request, provided a self-addressed stamped envelope or sufficient postage is enclosed to cover the mailing. The Commission will not guarantee the delivery of the same. Postage on applications forwarded by mail must be fully prepaid.

Applicants must be citizens of the United States and residents of the State of New York. The subjects and weights of the examination are: Experience, 4; 70% required; technical, 6; 75% required.

A qualifying physical examination will be given. Applications for this examination must be filed on a special blank, Form C.

Requirements: Candidates must be licensed by the State Board of Pharmacy. Licenses must be submitted at the time of filing applications.

The requirement of paragraph 12, Rule VII, that no person who has entered any examination for appointment to a competitive position and failed, or who has withdrawn from an examination, shall be admitted within nine months from the date of such examination to a new examination for the same position, is waived for this examination.

Candidates must be at least 21 years of age on the closing date for the receipt of applications. The compensation rates proposed by the Board of Estimate and Apportionment for this position are from \$900 to \$1,140. Under the terms and conditions of the budget for the year 1916, appointments will, as a rule, be made at the lowest compensation rate.

There is one vacancy in the Department of Bellevue and Allied Hospitals at \$900 per annum. The term of the eligibility of the list resulting from this examination is fixed at not less than one year nor more than four years.

JOHN KORB, Jr., Secretary.
STATE INDUSTRIAL COMMISSION—DEPARTMENT OF LABOR.

Public Notices.

Whereas, the Vacuum Oil Co. of Olean, N. Y., has made application, under sub-section 5 of Section 8-a of the Labor Law, as amended by chapter 648 of the Laws of 1915, for exemption for certain of its employees, on the ground that such employees are engaged in the work of an industry or manufacturing process necessarily continuous, and that the exemption asked for is desired by the employees themselves, and furnishes said employees as much rest during the average week as does the law itself, and

Whereas, On investigation of the Supervising Inspector of the district in which said industry is located, it is shown that such exemption is a proper one to be made under the provisions of the law already referred to, and the application presents a situation substantially similar to that of the Hooker Electrochemical Company (of Niagara Falls, N. Y., in which an exemption was, on the 29th day of June, 1915, allowed by this Commission, and which exemption was published pursuant to the statute in such case made and provided; therefore, be it

Resolved, That said application be granted and that the said Vacuum Oil Company of Olean, N. Y., be and same hereby is granted permission to work approximately 225 of its employees eight hours per day throughout the week except when making shifts, then 16 hours on, 8 hours off, 8

hours on and 16 hours off, and that this resolution shall become effective at once.

STATE OF NEW YORK, OFFICE OF THE STATE INDUSTRIAL COMMISSION, ss.:
I, HENRY D. SAYER, Secretary of the State Industrial Commission of the State of New York DO HEREBY CERTIFY that I have compared the foregoing copy of a resolution with the original thereof, duly adopted by the State Industrial Commission on the 12th day of July, 1916, and duly filed in the office of said Commission, and that the same is a true and correct copy and transcript of said resolution and of the whole thereof.

IN WITNESS WHEREOF, I have hereunto set my hand and affixed the seal of the State Industrial Commission this 13th day of July, 1916.

H. D. SAYER, Secretary.
Seal. jy18

Whereas, the International Mill Products Co. of Cooperstown, N. Y., has made application for exemption from the provisions of Section 8-a of the Labor Law to cover approximately eighty-six employees, and

Whereas, investigation of the Supervising Inspector shows that such exemption is necessary to cover only four employees of the company, therefore,

Be it resolved, that exemption from the provisions of Section 8-a of the Labor Law be and hereby is granted to cover one separator operator, two cream men and one pasteurizer. These employees to be permitted to work seven days per week, but not more than eight hours per day. This resolution shall become effective at once.

STATE OF NEW YORK, OFFICE OF THE STATE INDUSTRIAL COMMISSION, ss.:
I, HENRY D. SAYER, Secretary of the State Industrial Commission of the State of New York DO HEREBY CERTIFY that I have compared the foregoing copy of a resolution with the original thereof, duly adopted by the State Industrial Commission on the 12th day of July, 1916, and duly filed in the office of said Commission, and that the same is a true and correct copy and transcript of said resolution and of the whole thereof.

IN WITNESS WHEREOF, I have hereunto set my hand and affixed the seal of the State Industrial Commission this 15th day of July, 1916.

H. D. SAYER, Secretary.
Seal. jy18

COMMISSIONERS OF THE SINKING FUND.**Notice of Public Hearing.**

PUBLIC NOTICE IS HEREBY GIVEN THAT the Commissioners of the Sinking Fund, pursuant to the provisions of Chapter 372 of the Laws of 1907, will hold a public hearing at 11 o'clock in the forenoon on Thursday, August 3, 1916, in Room 16, City Hall, Borough of Manhattan, relative to the request of the Commissioner of Docks that the Commissioners of the Sinking Fund adopt a resolution authorizing and assenting to the institution of condemnation proceedings for the acquisition of title to the real property hereinafter described for the improvement of the water front between W. 43rd and W. 51st sts., North River, Borough of Manhattan, under the new plan adopted by the Commissioner of Docks April 4, 1916, and approved by the Commissioners of the Sinking Fund May 4, 1916.

The following is a technical description of the property sought to be acquired:
All those certain lots, pieces or parcels of land, land under water and land under water filled in, situate, lying and being in the Borough of Manhattan, City of New York, bounded and described as follows, to wit:

Parcel "A."
Beginning at a point formed by the intersection of the easterly side of 12th ave. and the northerly side of W. 50th st.; thence northerly and along the easterly side of 12th ave. a distance of 45.55 feet to a point in said easterly side of 12th ave.; thence southerly and along a line deflecting 151° 30' 34" to the right a distance of 51.82 feet to its intersection with the northerly side of W. 50th st., said point being distant 24.72 feet east of the easterly side of 12th ave.; thence westerly and along the northerly side of W. 50th st. a distance of 24.72 feet to the point or place of beginning.

Parcel "B."
Beginning at the point formed by the intersection of the easterly side of 12th ave. and the northerly side of W. 49th st.; thence northerly and along the easterly side of 12th ave. a distance of 200.83 feet to its intersection with the southerly side of W. 49th st.; thence easterly and along a line deflecting 61° 30' 34" to the right a distance of 26.67 feet; thence southerly and along a line deflecting 8° 00' 46" to the right a distance of 114.07 feet; thence southerly and along a line deflecting 6° 13' 45" to the right a distance of 72.77 feet to its intersection with the northerly side of W. 49th st.; thence westerly and along the northerly side of W. 49th st. a distance of 127.83 feet to the point or place of beginning.

Parcel "C."
Beginning at the point formed by the intersection of the easterly side of 12th ave. and the northerly side of W. 48th st.; thence northerly and along the easterly side of 12th ave. a distance of 200.83 feet to its intersection with the southerly side of W. 48th st.; thence easterly and along the southerly side of W. 48th st. a distance of 141.68 feet; thence southerly and along a line deflecting 85° 26' 42" to the right a distance of 104.73 feet; thence southerly and along a line deflecting 4° 33' 18" to the right a distance of 96.44 feet to its intersection with the northerly side of W. 48th st.; thence westerly and along the northerly side of W. 48th st. a distance of 150 feet to the point or place of beginning.

Parcel "D."
Beginning at the point formed by the intersection of the easterly side of 12th ave. with the southerly side of W. 48th st.; thence easterly and along the southerly side of W. 48th st. a distance of 150 feet; thence southerly and along a line drawn at right angles to the last described course a distance of 100 feet 5 inches; thence westerly and along a line drawn parallel with and distant 100 feet 5 inches from the southerly side of W. 48th st. a distance of 150 feet to its intersection with the easterly side of 12th ave.; thence northerly and along the easterly side of 12th ave. a distance of 100 feet 5 inches to the point or place of beginning.

Parcel "E."
Beginning at a point in the northerly side of W. 47th st., said point being distant 125 feet east of the easterly side of 12th ave.; thence northerly and at right angles to the northerly side of W. 47th st. a distance of 100 feet 5 inches; thence easterly and along a line drawn parallel with and distant 100 feet 5 inches from the northerly side of W. 47th st. a distance of 25 feet; thence southerly and at right angles to the last described course a distance of 100 feet 5 inches to a point in the northerly side of W. 47th st.; thence westerly and along the northerly side of W. 47th st. a distance of 25 feet to the point or place of beginning.

Parcel "F."
Beginning at a point formed by the intersection of the easterly side of 12th ave. with the northerly side of W. 43rd st.; thence northerly

and along the easterly side of 12th ave. a distance of 200.83 feet to its intersection with the southerly side of W. 44th st.; thence easterly and along the southerly side of W. 44th st. a distance of 73.86 feet; thence southerly and along a line deflecting 105° 56' 26" to the right a distance of 208.86 feet to its intersection with the northerly side of W. 43rd st. at a point in the same distant 16.50 feet east of the easterly side of 12th ave.; thence westerly and along the northerly side of W. 43rd st. a distance of 16.50 feet to the point or place of beginning.

Parcel "G."
Beginning at the point formed by the intersection of the westerly side of 12th ave. with the westerly prolongation of the southerly side of W. 48th st.; thence southerly and along the westerly side of 12th ave. a distance of 100 feet and 5 inches; thence westerly and along a line parallel with and distant 100 feet and 5 inches south of the westerly prolongation of the southerly side of W. 48th st. a distance of 544 feet and 3 inches to its intersection with the easterly side of 13th ave. as said avenue was established by Chapter 182 of the Laws of 1837; thence northerly and along the easterly side of 13th ave. as said avenue was established by Chapter 182 of the Laws of 1837, a distance of 100 feet and 9 inches to its intersection with the westerly prolongation of the southerly side of W. 48th st.; thence easterly and along the westerly prolongation of the southerly side of W. 48th st. a distance of 552 feet and 6 inches to the point or place of beginning, together with all the wharfage rights, incorporeal hereditaments, terms, easements, emoluments, privileges and appurtenances of any kind whatsoever appurtenant to the above described premises.

Parcel "H."
Beginning at the point formed by the intersection of the westerly side of 12th ave. with the westerly prolongation of the southerly side of W. 48th st.; running thence westerly and along the westerly prolongation of the southerly side of W. 48th st. a distance of 557 feet and 4 inches to its intersection with the easterly side of 13th ave. as said avenue was established by Chapter 182 of the Laws of 1837; thence northerly and along the easterly side of 13th ave. as said avenue was established by Chapter 182 of the Laws of 1837, a distance of 70 feet and 5 inches to its intersection with a line drawn parallel with and distant 70 feet and 2 inches north of the westerly prolongation of the northerly side of W. 48th st.; thence easterly and along said line parallel with and distant 70 feet and 2 inches northerly from the westerly prolongation of the northerly side of W. 48th st. a distance of 563 feet and 1 inch to its intersection with the westerly side of 12th ave.; thence southerly and along the westerly side of 12th ave. a distance of 70 feet and 2 inches to the point or place of beginning, together with all wharfage rights, incorporeal hereditaments, terms, easements, emoluments, privilege and appurtenances of any kind whatsoever appurtenant to the above described premises.

Parcel "I."
Beginning at the point formed by the intersection of the westerly side of 12th ave. with the westerly prolongation of the southerly side of W. 49th st.; thence southerly and along the westerly side of 12th ave. a distance of 130 feet and 8 inches; thence westerly and along a line parallel with and distant 130 feet and 8 inches south of the westerly prolongation of the southerly side of W. 49th st. a distance of 563 feet and 1 inch to its intersection with the easterly side of 13th ave. as said avenue was established by Chapter 182 of the Laws of 1837; thence northerly and along the easterly side of 13th ave. as established by Chapter 182 of the Laws of 1837, a distance of 131 feet and 1 inch to its intersection with the westerly prolongation of the southerly side of W. 49th st.; thence easterly and along the westerly prolongation of the southerly side of W. 49th st. a distance of 571 feet and 10 inches to the point or place of beginning, together with all wharfage rights, incorporeal hereditaments, terms, easements, emoluments, privilege and appurtenances of any kind whatsoever appurtenant to the above described premises.

Parcel "J."
Beginning at the point formed by the intersection of the westerly side of 12th ave. with the westerly prolongation of the southerly side of W. 49th st.; thence southerly and along the westerly side of 12th ave. a distance of 130 feet and 8 inches; thence westerly and along a line parallel with and distant 130 feet and 8 inches south of the westerly prolongation of the southerly side of W. 49th st. a distance of 563 feet and 1 inch to its intersection with the easterly side of 13th ave. as said avenue was established by Chapter 182 of the Laws of 1837; thence northerly and along the easterly side of 13th ave. as established by Chapter 182 of the Laws of 1837, a distance of 131 feet and 1 inch to its intersection with the westerly prolongation of the southerly side of W. 49th st.; thence easterly and along the westerly prolongation of the southerly side of W. 49th st. a distance of 571 feet and 10 inches to the point or place of beginning, together with all wharfage rights, incorporeal hereditaments, terms, easements, emoluments, privilege and appurtenances of any kind whatsoever appurtenant to the above described premises.

Parcel "K."
Beginning at the point formed by the intersection of the westerly side of 12th ave. with the westerly prolongation of the southerly side of W. 49th st.; thence southerly and along the westerly side of 12th ave. a distance of 130 feet and 8 inches; thence westerly and along a line parallel with and distant 130 feet and 8 inches south of the westerly prolongation of the southerly side of W. 49th st. a distance of 563 feet and 1 inch to its intersection with the easterly side of 13th ave. as said avenue was established by Chapter 182 of the Laws of 1837; thence northerly and along the easterly side of 13th ave. as established by Chapter 182 of the Laws of 1837, a distance of 131 feet and 1 inch to its intersection with the westerly prolongation of the southerly side of W. 49th st.; thence easterly and along the westerly prolongation of the southerly side of W. 49th st. a distance of 571 feet and 10 inches to the point or place of beginning, together with all wharfage rights, incorporeal hereditaments, terms, easements, emoluments, privilege and appurtenances of any kind whatsoever appurtenant to the above described premises.

Parcel "L."
Beginning at the point formed by the intersection of the westerly side of 12th ave. with the westerly prolongation of the southerly side of W. 49th st.; thence southerly and along the westerly side of 12th ave. a distance of 130 feet and 8 inches; thence westerly and along a line parallel with and distant 130 feet and 8 inches south of the westerly prolongation of the southerly side of W. 49th st. a distance of 563 feet and 1 inch to its intersection with the easterly side of 13th ave. as said avenue was established by Chapter 182 of the Laws of 1837; thence northerly and along the easterly side of 13th ave. as established by Chapter 182 of the Laws of 1837, a distance of 131 feet and 1 inch to its intersection with the westerly prolongation of the southerly side of W. 49th st.; thence easterly and along the westerly prolongation of the southerly side of W. 49th st. a distance of 571 feet and 10 inches to the point or place of beginning, together with all wharfage rights, incorporeal hereditaments, terms, easements, emoluments, privilege and appurtenances of any kind whatsoever appurtenant to the above described premises.

Parcel "M."
Beginning at the point formed by the intersection of the westerly side of 12th ave. with the westerly prolongation of the southerly side of W. 49th st.; thence southerly and along the westerly side of 12th ave. a distance of 130 feet and 8 inches; thence westerly and along a line parallel with and distant 130 feet and 8 inches south of the westerly prolongation of the southerly side of W. 49th st. a distance of 563 feet and 1 inch to its intersection with the easterly side of 13th ave. as said avenue was established by Chapter 182 of the Laws of 1837; thence northerly and along the easterly side of 13th ave. as established by Chapter 182 of the Laws of 1837, a distance of 131 feet and 1 inch to its intersection with the westerly prolongation of the southerly side of W. 49th st.; thence easterly and along the westerly prolongation of the southerly side of W. 49th st. a distance of 571 feet and 10 inches to the point or place of beginning, together with all wharfage rights, incorporeal hereditaments, terms, easements, emoluments, privilege and appurtenances of any kind whatsoever appurtenant to the above described premises.

Parcel "N."
Beginning at the point formed by the intersection of the westerly side of 12th ave. with the westerly prolongation of the southerly side of W. 49th st.; thence southerly and along the westerly side of 12th ave. a distance of 130 feet and 8 inches; thence westerly and along a line parallel with and distant 130 feet and 8 inches south of the westerly prolongation of the southerly side of W. 49th st. a distance of 563 feet and 1 inch to its intersection with the easterly side of 13th ave. as said avenue was established by Chapter 182 of the Laws of 1837; thence northerly and along the easterly side of 13th ave. as established by Chapter 182 of the Laws of 1837, a distance of 131 feet and 1 inch to its intersection with the westerly prolongation of the southerly side of W. 49th st.; thence easterly and along the westerly prolongation of the southerly side of W. 49th st. a distance of 571 feet and 10 inches to the point or place of beginning, together with all wharfage rights, incorporeal hereditaments, terms, easements, emoluments, privilege and appurtenances of any kind whatsoever appurtenant to the above described premises.

Parcel "O."
Beginning at the point formed by the intersection of the westerly side of 12th ave. with the westerly prolongation of the southerly side of W. 49th st.; thence southerly and along the westerly side of 12th ave. a distance of 130 feet and 8 inches; thence westerly and along a line parallel with and distant 130 feet and 8 inches south of the westerly prolongation of the southerly side of W. 49th st. a distance of 563 feet and 1 inch to its intersection with the easterly side of 13th ave. as said avenue was established by Chapter 182 of the Laws of 1837; thence northerly and along the easterly side of 13th ave. as established by Chapter 182 of the Laws of 1837, a distance of 131 feet and 1 inch to its intersection with the westerly prolongation of the southerly side of W. 49th st.; thence easterly and along the westerly prolongation of the southerly side of W. 49th st. a distance of 571 feet and 10 inches to the point or place of beginning, together with all wharfage rights, incorporeal hereditaments, terms, easements, emoluments, privilege and appurtenances of any kind whatsoever appurtenant to the above described premises.

Parcel "P."
Beginning at the point formed by the intersection of the westerly side of 12th ave. with the westerly prolongation of the southerly side of W. 49th st.; thence southerly and along the westerly side of 12th ave. a distance of 130 feet and 8 inches; thence westerly and along a line parallel with and distant 130 feet and 8 inches south of the westerly prolongation of the southerly side of

MONDAY, JULY 24, 1916.
at 12 noon, in Room 368, Municipal Building, Manhattan, the lease of premises known as 160 E. 33rd st., Manhattan, City of New York, for a period of ten years from Nov. 1, 1916.

The Comptroller will receive sealed bids for the lease of the said premises for the said period at the minimum or upset rental of Six Hundred Dollars (\$600) per annum, payable quarterly in advance, and the said sale will be made upon the following:

TERMS AND CONDITIONS:
The highest bidder will be required to pay twenty-five per cent. (25%) of the amount of the yearly rental at the time and place of sale; the amount so paid for one quarter's rent shall be forfeited if the successful bidder does not execute the lease when notified it is ready for execution.

No person shall be received as lessee or surety who is a delinquent on any former lease from the corporation, and no bid shall be accepted from any person who is in arrears to the corporation upon debt of contract, or who is a delinquent as surety or otherwise upon any obligation to the City, as provided by law.

The lease will be in the usual form of leases of like property and will contain in addition to other terms covenants and conditions, as follows:

First—A clause providing that the lessee shall pay the usual rates for water, per meter measurements, and comply with the rules and regulations of the Department of Water Supply, Gas and Electricity.

Second—A clause providing that the lessee shall not make any alterations or improvements on the property, except with the consent and approval of the Comptroller.

Third—A clause providing that during the term of the lease the lessee shall keep the building in proper repair, both inside and outside, at his own cost and expense, and shall comply with all the laws and ordinances of The City of New York.

Fourth—A clause providing that all repairs, alterations and improvements made on or to the property by the lessee during the period of the lease shall become the property of The City of New York at the expiration of said lease.

Fifth—A clause providing that the lessee shall have possession of the premises immediately upon the execution of the lease without the necessity of paying rent until the date of the commencement of the lease, but he shall be liable for any damages which may occur in or to the premises to be demised from the date of possession.

The Comptroller shall have the right to reject any or all bids if deemed to be to the interest of The City of New York.

WM. A. PRENDERGAST, Comptroller, City of New York.
Department of Finance, Comptroller's Office, July 5, 1916. j77,24

Confirmation of Assessments.

NOTICES TO PROPERTY OWNERS.

IN PURSUANCE OF SECTION 1018 OF THE
Greater New York Charter, the Comptroller of The City of New York hereby gives public notice to all persons, owners of property, affected by the following assessments for LOCAL IMPROVEMENTS IN THE BOROUGH OF QUEENS:

3D WARD.
Sewers and appurtenances in Oak st. (ave.) from Flushing Creek to 17th (Elton) st.; Bowne ave. from Oak st. (ave.) to Narcissus st. (Sinclair ave.); Parsons ave. from Oak st. (ave.) to Beureuth (Beech) st.; 17th (Elton) st. from Oak st. (ave.) to Sinclair ave.; Narcissus st. (Sinclair ave.) from Bowne ave. to Smart ave.; Smart ave. from Narcissus st. (Sinclair ave.) to Queens ave. (Tennyson st.); Georgia (Hawthorne) st. from Parsons ave. to 16th (Duchess) st.; Franconia (Whittier) ave. from Parsons ave. to 17th (Elton) st. and from 18th (Forbes) st. to 19th (Gerold) st.; Delaware st. from Parsons ave. to Percy st. and from 16th (Duchess) st. to Ziegler (Central) ave.; California (Cypress) ave. from Parsons ave. to Percy st. and from Ziegler (Central) ave. to 23rd st. (Kendall pl.); Beureuth (Beech) st. from Parsons ave. to Percy st. and from Murray st. to Ziegler (Central) ave.; Queens ave. (Tennyson st.) from Parsons ave. to 20th (Haydock) st.; 16th (Duchess) st. from Queens ave. (Tennyson st.) to Sanford ave.; Ziegler (Central) ave. from Beureuth (Beech) st. to Queens ave. (Tennyson st.); Murray st. from Franconia (Whittier) ave. to Sanford ave.; Hyacinth st. (Hollywood pl.) from 16th (Duchess) st. to Ziegler (Central) ave.; Eric (Elm) st. from Murray st. to Ziegler (Central) ave.; 18th (Forbes) st. from Queens ave. (Tennyson st.) to Franconia (Whittier) ave.; 19th (Gerold) st. from Queens ave. (Tennyson st.) to Franconia (Whittier) ave.; 15th (Custer) st. from Beureuth (Beech) st. to Sanford ave.; Sanford ave. from 16th (Duchess) st. to Boerum ave. and from 21st (Idaho) st. to Jackson ave. (Broadway); Ash st. from Murray st. to Wentworth ave. (Wilson st.); 20th (Haydock) st. from California (Cypress) ave. to Franconia (Whittier) ave. and 22nd (Joslin) st. from California (Cypress) ave. to Jackson ave. (Broadway). Third Ward. Affecting the following blocks: Volume 3, Blocks 22 to 31 and 34 to 37; Volume 4, Blocks 38, 39A, 39B, 39C, 39D, 39E, 39F, 39G, 39H, 39I, 39K, 39L, 39M, 39N, 39P, 39Q, 39R, 39S, 39T, 39U, 39V, 39W, 39X, 39Y, 39Z, 40K, 40L, 40M, 40N, 40P, 40Q, 40R, 40S, 40T, 40U, 40V, 40W, 40X, 40Y, 40Z, 41A, 41B, 41C, 41D, 41E, 41F, 41G, 41H, 41I, 41K, 41L, 41M, 41N, 41P, 41Q, 41R, 41S, 41T, 41U, 41V, 41W, 41X and 41Y; Volume 5, Blocks 82, 91 to 94, 94A, 94B, 94C, 94E, 94F, 94G, 95, 95C, 95D, 95E, 95F, 96, 96A, 96B, 96C, 96E, 96F, 96G, 96H, 97, 97A, 97B, 97C, 97D, 97E, 97K, 97L, 97M, 97N, 97P, 97Q, 98, 98A, 98B, 98C, 98D, 98E, 99, 99A, 99B, 99C, 99D, 99E, 99F, 99G, 99H, 99K, 100, 100A, 100B, 100C, 100D, 100E, 100F, 100H, 100K, 100L, 100M, 100N, 100P and 100R; Volume 6, Blocks 115 to 123, 123A, 124 to 140, 140A, 140B, 140C, 140D, 141 to 167, 168A, 168B, 168C, 168D, 168E, 168F, 168G, 168H, 168I, 168K, 168L, 168M, 168N, 168P, 168Q and 168R; Volume 7, Blocks 175 to 178, 180, 180A, 181 to 197, 200 to 206, 206A, 206B, 206C, 206D, 206E, 206F, 206G, 206H, 206I, 206K, 206L, 206M, 206N, 206P, 206R, 206S, 206T, 207 to 211, 214, and 216 to 218; Volume 13, Blocks 24 and 26; Volume 14, Blocks 50, 50E, 50I, 50M, 51A, 51B, 51C, 51D, 51L and 51M.

—that the above assessment was confirmed by the Board of Assessors on July 11, 1916, and entered July 11, 1916, in the Record of Titles of Assessments, kept in the Bureau for the Collection of Assessments and Arrears of Taxes and Assessments and of Water Rents, and unless the amount assessed for benefit on any person or property shall be paid on or before September 9, 1916, which is sixty days after the date of said entry of the assessments, interest will be collected thereon at the rate of seven per centum per annum, to be calculated from ten days after the date of said entry to the date of payment, as provided by Sections 159 and 1019 of the Greater New York Charter.

The above assessment is payable to the Collector of Assessments and Arrears at his office in the Municipal Building, Court House Square, L. I. City, Borough of Queens, between the hours of 9 a. m. and 2 p. m., and on Saturdays from 9 a. m. to 12 noon.

WILLIAM A. PRENDERGAST, Comptroller.
Dated, New York, July 11, 1916. j713,24

IN PURSUANCE OF SECTION 1018 OF THE
Greater New York Charter, the Comptroller of

the City of New York hereby gives public notice to all persons, owners of property, affected by the following assessments for local improvements in the BOROUGH OF BROOKLYN:

SECTION 21.
Sewers and Appurtenances in Neptune ave. between W. 37th st. and Pump Well near W. 12th st.; Mermaid ave. between W. 37th st. and Stillwell ave.; Surf ave. between W. 37th st. and W. 19th st.; and between W. 17th st. and W. 12th st.; W. 15th st. between Canal and Surf ayes.; W. 16th st. between Canal and Neptune ayes.; W. 17th st. between Canal and Neptune ayes.; and between Mermaid and Surf ayes.; W. 19th st. and W. 20th st., each between Neptune and Surf ayes.; W. 21st st. between a point 65 feet north of Neptune ave. and Surf ave.; W. 23d st. between Mermaid ave. and a point in the Atlantic Ocean 1,000 feet south of Surf ave.; W. 24th st. between Neptune and Surf ayes.; W. 25th st. between Neptune ave. and a point 500 feet south of Surf ave.; W. 27th st., W. 28th st. and W. 29th st., each between Neptune and Surf ayes.; W. 30th st. between Neptune and Surf ave.; W. 31st st. between Neptune and Surf ayes.; W. 32d st. between Neptune and Surf ayes.; and a point in the Atlantic Ocean about 900 feet south of Surf ave.; W. 33d st. and W. 35th st., each between Neptune and Surf ayes.; W. 36th st. between Canal and Surf ayes., and W. 37th st. between Neptune ave. and the north property line of the New York and Coney Island Railroad and from Surf ave. southerly about 245 feet. Affecting Blocks 6952 to 6954, 6961 to 6970, 6978 to 6997, 7004 to 7023, 7045 to 7074, 7228 to 7266, 7268 to 7289, 7454 to 7464, 7483 to 7493, 7511, 7512, 7513 and 7514.

The above assessments were confirmed by the Board of Assessors July 11, 1916, and entered July 11, 1916, in the record of titles of assessments, kept in the Bureau for the Collection of Assessments and Arrears of Taxes and Assessments and of Water Rents, and unless the amount assessed for benefit on any person or property shall be paid on or before Sept. 9, 1916, which is sixty days after the date of said entry of the assessments, interest will be collected thereon at the rate of seven per centum per annum, to be calculated from ten days after the date of entry to the date of payment, as provided by Sections 159 and 1019 of the Greater New York Charter.

The above assessments are payable to the Collector of Assessments and Arrears at his office in the Offerman Building, 503 Fulton st., Brooklyn, between the hours of 9 a. m. and 2 p. m. and on Saturdays from 9 a. m. to 12 noon.

WILLIAM A. PRENDERGAST, Comptroller.
Dated, New York, July 11th, 1916. j713,24

IN PURSUANCE OF SECTION 1018 OF THE
Greater New York Charter, the Comptroller of The City of New York hereby gives public notice to all persons, owners of property, affected by the following assessments for LOCAL IMPROVEMENTS IN THE BOROUGH OF THE BRONX:

SECTION 14.
CHATTERTON AVE.—REGULATING, GRADING, SETTING CURBSTONES, FLAGGING SIDEWALKS, LAYING CROSSWALKS, BUILDING APPROACHES AND ERECTING FENCES WHERE NECESSARY from Virginia ave. to point 265 feet east of Zerega ave. Area of assessment affects blocks 3787, 3788, 3797, 3798, 3806, 3807, 3815, 3816, 3824, 3825, 3835, 3836.

SECTIONS 14 AND 15.
SEWERS IN WESTCHESTER AVE. (north side), between Metcalf ave. and Taylor ave.; in WESTCHESTER AVE. (south side), between Metcalf ave. and St. Lawrence ave.; in WESTCHESTER AVE. (both sides), between Taylor ave. and Theriot ave., and in BEACH AVE., between Westchester ave. and Randolph ave. Area of assessment affects blocks 3747, 3748, 3749, 3777, 3760, 3761, 3762, 3763, 3766, 3779 to 3786, inclusive, 3871 to 3878, inclusive.

—that the above assessments were confirmed by the Board of Revision of Assessments on June 29, 1916, and entered June 30, 1916, in the Record of Titles of Assessments, kept in the Bureau for the Collection of Assessments and Arrears of Taxes and Assessments and of Water Rents, and unless the amount assessed for benefit on any person or property shall be paid on or before August 29, 1916, which is sixty days after the date of said entry of the assessments, interest will be collected thereon at the rate of seven per centum per annum, to be calculated from ten days after the date of said entry to the date of payment, as provided by Sections 159 and 1019 of the Greater New York Charter.

The above assessments are payable to the Collector of Assessments and Arrears at his office in the Bergen Building, 4th floor, southeast corner of Arthur and Tremont ayes., Borough of The Bronx, between the hours of 9 a. m. and 2 p. m., and on Saturdays from 9 a. m. to 12 noon.

WILLIAM A. PRENDERGAST, Comptroller.
Dated, New York, June 30, 1916. j717,18

IN PURSUANCE OF SECTION 1018 OF THE
Greater New York Charter, the Comptroller of The City of New York hereby gives public notice to all persons, owners of property, affected by the following assessments for LOCAL IMPROVEMENTS IN THE BOROUGH OF BROOKLYN:

SECTION 16.
CLARA ST.—SEWER from 36th st. to West st. Area of assessment affects blocks 5308, 5309, 5310 and 5311.

SECTION 17.
SEWERS IN 17TH AVE., from 54th to 55th st.; in 54TH ST., from 15th to 16th ayes.; in 55TH ST., from 15th to 17th ayes., and in 54TH ST., from 17th to 19th ave. Area of assessment affects blocks 5477 to 5480, inclusive, 5484 to 5490, inclusive.

SECTION 23.
AVENUE H—SEWER from E. 35th st. to Brooklyn ave. Area of assessment affects blocks 7571 to 7581, inclusive, 7553 to 7563, inclusive.

The above assessments were confirmed by the Board of Assessors on July 5, 1916, and entered July 5, 1916, in the Records of Titles of Assessments kept in the Bureau for the Collection of Assessments and Arrears of Taxes and Assessments and of Water Rents and unless the amount assessed for benefit on any person or property shall be paid on or before Sept. 9, 1916, which is sixty days after date of said entry of the assessment, interest will be collected thereon at the rate of seven per centum per annum, to be calculated from ten days after the date of said entry to the date of payment, as provided by Sections 159 and 1019 of the Greater New York Charter.

The above assessments are payable to the Collector of Assessments and Arrears at his office in the Offerman Building, 503 Fulton st., Brooklyn, between the hours of 9 a. m. and 5 p. m., and on Saturdays from 9 a. m. to 12 noon.

WILLIAM A. PRENDERGAST, Comptroller.
Dated, New York, July 5, 1916. j717,18

IN PURSUANCE OF SECTION 1018 OF THE
Greater New York Charter, the Comptroller of The City of New York hereby gives public notice to all persons, owners of property, affected by the following assessments for LOCAL IMPROVEMENTS IN THE BOROUGH OF RICHMOND:

FIRST AND SECOND WARDS.
COTTON ST.—REGULATING, GRADING, PAVING THE ROADWAY AND CONSTRUCTING CEMENT CURB AND SIDE-

WALKS from Arietta st. to Griffin st. Area of assessment affects plot 1, block 4, 1st ward, and plots 1 and A, in the second ward.

—that the above assessments were confirmed by the Board of Revision of Assessments on June 29, 1916, and entered June 30, 1916, in the Record of Titles of Assessments kept in the Bureau for the Collection of Assessments and Arrears of Taxes and Assessments and of Water Rents, and unless the amount assessed for benefit on any person or property shall be paid on or before August 29, 1916, which is sixty days after the date of said entry of the assessments, interest will be collected thereon at the rate of seven per centum per annum, to be calculated from ten days after the date of said entry to the date of payment, as provided by Sections 159 and 1019 of the Greater New York Charter.

The above assessment is payable to the Collector of Assessments and Arrears at his office in the Borough Hall Rooms Nos. 15 and 19, St. George, New Brighton, Borough of Richmond, between the hours of 9 a. m. and 2 p. m., and on Saturdays from 9 a. m. to 12 noon.

WILLIAM A. PRENDERGAST, Comptroller.
Dated, New York, June 30, 1916. j717,18

IN PURSUANCE OF SECTION 1018 OF THE
Greater New York Charter, the Comptroller of The City of New York hereby gives public notice to all persons, owners of property, affected by the following assessments for LOCAL IMPROVEMENTS IN THE BOROUGH OF BROOKLYN:

Pursuant to the provisions of chapter 582, Laws of 1893, for improvements in the former Town of New Utrecht, to wit:

THIRTIETH WARD.

BAY RIDGE AVE.—GRADING, PAVING AND CURBING, from 3d ave. to New York Bay. Area of assessment: Both sides of Bay Ridge ave., from 3d ave. to New York Bay, and extending back 100 feet from Bay Ridge ave.

BENSON AVE.—GRADING, PAVING AND GUTTERING, from 18th ave. to 20th ave. Area of assessment: Both sides of Benson ave., from 18th ave. to 20th ave., and extending back 100 feet from Benson ave.

KOUWENHOVEN LANE—GRADING AND PAVING, from 4th ave. to 5th ave. Area of assessment: Both sides of Kouwenhoven lane, from 4th ave. to 5th ave., and extending back 100 feet from Kouwenhoven lane.

CROPSY AVE.—GRADING, PAVING AND GUTTERING, from Franklin ave. to 15th ave. Area of assessment: Both sides of Cropsy ave., from Franklin ave. to 15th ave., and extending back 100 feet from Cropsy ave.

CROPSY AVE.—GRADING, PAVING, GUTTERING AND CURBING, from 15th ave. to 23d ave. Area of assessment: Both sides of Cropsy ave., from 15th ave. to 23d ave., and extending back 100 feet from Cropsy ave.

18TH AVE.—GRADING, PAVING AND GUTTERING, from Cropsy ave. to Gravesend ave. Area of assessment: Both sides of 18th ave., from Cropsy ave. to Gravesend ave., and extending back 100 feet from 18th ave.

EIGHTIETH ST.—GRADING, PAVING, GUTTERING AND CURBING, from 18th ave. to 22d ave. Area of assessment: Both sides of 80th st., from 18th ave. to 22d ave., and extending back 100 feet from 80th st.

86TH ST.—GRADING, PAVING AND GUTTERING, from 5th ave. to Shore road. Area of assessment: Both sides of 86th st., from 5th ave. to Shore road, and extending back 100 feet from 86th st.

4TH AVE.—GRADING, PAVING, GUTTERING AND CURBING, from 60th st. to Shore road. Area of assessment: Both sides of 4th ave., from 60th st. to Shore road, and extending back 100 feet from 4th ave.

5TH AVE.—GRADING, PAVING AND GUTTERING, from 86th st. to 4th ave. Area of assessment: Both sides of 5th ave., from 86th st. to 4th ave., and extending back 100 feet from 5th ave.

FRANKLIN AVE.—GRADING, PAVING AND GUTTERING, from Cropsy ave. to Warehouse ave. Area of assessment: Both sides of Franklin ave., from Cropsy ave. to Warehouse ave., and extending back 100 feet from Franklin ave.

NEW UTRICHT AVE.—GRADING, PAVING AND CURBING, from old city line to 67th st. Area of assessment: Both sides of New Utrecht ave., from old city line to 67th st., and extending back 100 feet from New Utrecht ave.

92D ST.—GRADING, PAVING AND GUTTERING, from 7th ave. to Shore road. Area of assessment: Both sides of 92d st., from 7th ave. to Shore road, and extending back 100 feet from 92d st.

95TH ST.—GRADING, PAVING AND GUTTERING, from 2d ave. to 4th ave. Area of assessment: Both sides of 95th st., from 2d ave. to 4th ave., and extending back 100 feet from 95th st.

2D AVE.—GRADING, PAVING AND GUTTERING, from 65th st. to 92d st. Area of assessment: Both sides of 2d ave., from 65th st. to 92d st., and extending back 100 feet from 2d ave.

2D AVE.—GRADING, PAVING AND GUTTERING, from 92d st. to Shore road. Area of assessment: Both sides of 2d ave., from 92d st. to Shore road, and extending back 100 feet from 2d ave.

60TH ST.—GRADING, PAVING AND GUTTERING, from 4th ave. to 22d ave. Area of assessment: Both sides of 60th st., from 4th ave. to 22d ave., and extending back 100 feet from 60th st.

67TH ST.—PAVING AND GUTTERING, from 4th ave. to 5th ave. Area of assessment: Both sides of 67th st., from 4th ave. to 5th ave., and extending back 100 feet from 67th st.

67TH ST.—PAVING AND GUTTERING, from New Utrecht ave. to 18th ave. Area of assessment: Both sides of 67th st., from New Utrecht ave. to 18th ave., and extending back 100 feet from 67th st.

70TH ST.—PAVING AND GUTTERING, from Fort Hamilton ave. to 10th ave. Area of assessment: Both sides of 70th st., from Fort Hamilton ave. to 10th ave., and extending back 100 feet from 70th st.

79TH ST.—GRADING, PAVING AND GUTTERING, from 18th ave. to Fort Hamilton ave. Area of assessment: Both sides of 79th st., from 18th ave. to Fort Hamilton ave., and extending back 100 feet from 79th st.

79TH ST.—PAVING AND GUTTERING, from Fort Hamilton ave. to Shore road. Area of assessment: Both sides of 79th st., from Fort Hamilton ave. to Shore road, and extending back 100 feet from 79th st.

10TH AVE.—PAVING AND GUTTERING, from Bay Ridge ave. to 75th st. Area of assessment: Both sides of 10th ave., from Bay Ridge ave. to 75th st., and extending back 100 feet from 10th ave.

21ST AVE.—GRADING, PAVING AND GUTTERING, from 80th st. to Cropsy ave. Area of assessment: Both sides of 21st ave., from 80th st. to Cropsy ave., and extending back 100 feet from 21st ave.

22D AVE.—GRADING, PAVING AND GUTTERING, from 80th st. to Cropsy ave. Area of assessment: Both sides of 22d ave., from 80th st. to Cropsy ave., and extending back 100 feet from 22d ave.

WAREHOUSE AVE.—GRADING, PAVING AND GUTTERING, from Franklin ave. to 7th ave. Area of assessment: Both sides of Ware-

house ave., from Franklin ave. to 7th ave., and extending back 100 feet from Warehouse ave.

The Board of Assessors has levied and assessed the foregoing assessment in Fifty Annual Installments.

The Thirtieth Installment in each case is now due and payable, and hereafter for Thirty-seven years an amount equal to one of the aforesaid annual installments with interest shall be assessed upon the lots or parcels of land benefited by said improvements. These assessments were confirmed by the Board of Revision of Assessments on June 30, 1904, and the Thirtieth Installment entered on June 30th, 1916, in the Record of Titles of Assessments, kept in the Bureau for the Collection of Assessments and Arrears of Taxes and Assessments and of Water Rents, and unless the amount of the Thirtieth Installment assessed for benefit on any person or property shall be paid on or before August 29, 1916, which is sixty days after the date of said entry of the Thirtieth Installment, interest will be collected thereon at the rate of Seven Per Centum per annum, to be calculated from ten days after the date of entry to the date of payment, as provided by Sections 159 and 1019 of the Greater New York Charter.

The above assessments are payable to the Collector of Assessments and Arrears at his office in the Offerman Building, 503 Fulton St., Brooklyn, between the hours of 9 a. m. and 4 p. m., and on Saturdays from 9 a. m. to 12 noon.

WILLIAM A. PRENDERGAST, COMPTROLLER.
Dated, New York, June 30, 1916. j717,18

Corporation Sales of Buildings and Appurtenances Thereon on City Real Estate by Sealed Bids.

AT THE REQUEST OF THE PRESIDENT
of the Borough of Brooklyn, public notice is hereby given that the Commissioners of the Sinking Fund, by virtue of the powers vested in them by law, will offer for sale by sealed bids certain encroachments standing upon property owned by The City of New York, acquired by it for street opening purposes in the

Borough of Brooklyn.
BEING the buildings, parts of buildings, etc., standing within the lines of New Utrecht ave., from Ninth ave. to 81st st., Parcel No. 84, No. 85 and No. 186, in the Borough of Brooklyn, which are more particularly described on a certain map on file in the office of the Collector of City Revenue, Department of Finance, Room 368, Municipal Building, Borough of Manhattan.

PURSUANT to a resolution of the Commissioners of the Sinking Fund, adopted at a meeting held July 13, 1916, the sale by sealed bids, at the upset or minimum prices named in the description of each parcel of the above buildings and appurtenances thereto, will be held by direction of the Comptroller on

THURSDAY, AUGUST 3, 1916,

at 11 a. m., in lots and parcels, and in manner and form, and at upset prices as follows:
Parcel No. 84: Part of two and one-half story frame building No. 4901-4907 New Utrecht ave. Cut 3.7 feet on north end by 9.35 feet on south end. Upset price, \$5.

Parcel No. 85: Part of one-story frame waiting room south of Parcel No. 84. Cut 8 feet on north and south ends. Upset price, \$5.

Parcel No. 186: Part of three two-story frame buildings No. 5915-5917 New Utrecht ave. Cut 9.9 feet on north and south sides. Upset price, \$10.

Sealed bids (blank forms of which may be obtained upon application) will be received by the Comptroller at the office of the Collector of City Revenue, Room 368, Municipal Building, Borough of Manhattan, until 11 a. m. on the 3d day of Aug., 1916, and then publicly opened for the sale for removal of the above-described buildings and appurtenances thereto, and the award will be made to the highest bidder within twenty-four hours, or as soon as possible thereafter.

Each parcel must be bid for separately and will be sold in its entirety, as described in above advertisement.

Each and every bid must be accompanied by a deposit of cash or certified check in a sum equal to 25 per cent. of the amount of the bid, except that a minimum deposit of \$50 will be required with all bids, and that a deposit of \$500 will be sufficient to entitle bidders to bid on any or all of the buildings.

Deposits of unsuccessful bidders will be returned within twenty-four hours after successful bidders have paid purchase price in full and given security, and those of successful bidders may be declared forfeited to The City of New York by the Comptroller upon the failure of the successful bidder to further comply with the requirements of the terms and conditions of the sale as set forth hereinafter.

Successful bidders will be required to pay the purchase money and deposit the required security within twenty-four hours of the receipt of notification of the acceptance of their bids.

The Comptroller reserves the right to reject any and all bids and to waive any defects or informalities in any bid should it be deemed in the interest of The City of New York to do so.

All bids must state clearly (1) the number or description of the building or buildings bid for, (2) the amount of the bid, (3) the full name and address of the bidder.

All bids must be inclosed in properly sealed envelopes, marked "Proposals" to be opened Aug. 3, 1916, and must be delivered, or mailed in time for their delivery, prior to 11 a. m. of that date to the "Collector of City Revenue, Room 368, Municipal Building, New York City," from whom any further particulars regarding the buildings to be disposed of may be obtained.

THE BUILDINGS WILL BE SOLD FOR IMMEDIATE REMOVAL ONLY, SUBJECT TO THE TERMS AND CONDITIONS PRINTED ON THE LAST PAGE OF THIS ISSUE OF THE "CITY RECORD."

WM. A. PRENDERGAST, Comptroller.
City of New York, Department of Finance, Comptroller's Office, July 13, 1916. j718,a3

AT THE REQUEST OF THE PRESIDENT
of the Borough of The Bronx, public notice is hereby given that the Commissioners of the Sinking Fund

Parcel No. 3: Board fence 25 feet north of Parcel No. 1. Upset price, \$2.
Parcel No. 6: Part of steps of three-story frame house on west side of Blondell ave., 300 ft. north of Westchester ave. Upset price, \$2.
Parcel No. 8-11: Wire fence south of Ponton ave. Upset price, \$3.

Parcel No. 16: Board fence on east side of Blondell Avenue, 90 ft. north of Westchester ave. Upset price, \$2.

Parcel No. 17: Board fence north of and adjoining Parcel No. 16. Upset price, \$2.

Parcel No. 18: Board fence north of and adjoining Parcel No. 17. Upset price, \$2.

Parcel No. 22: Picket fence 110 feet north of Parcel No. 18. Upset price, \$2.

Parcel No. 25: Picket fence 50 feet north of Parcel No. 22. Upset price, \$3.

Parcel No. 28: Stone wall south of Halperin ave. Upset price, \$2.

Parcel No. 29: Picket fence 60 feet south of Halperin ave. Upset price, \$2.

Parcel No. 30: Picket fence north of and adjoining Parcel No. 29. Upset price, \$2.

Parcel No. 31: Picket fence at southwest corner of Blondell ave. and Halperin ave. Upset price, \$2.

Parcel No. 36: Picket fence at southeast corner of Blondell ave. and Eastchester rd. Upset price, \$2.

Sealed bids (blank forms of which may be obtained upon application) will be received by the Comptroller at the office of the Collector of City Revenue, Room 368, Municipal Building, Borough of Manhattan, until 11 a. m. on the 2nd day of Aug., 1916, and then publicly opened for the sale for removal of the above-described buildings and appurtenances thereto, and the award will be made to the highest bidder within twenty-four hours, or as soon as possible thereafter.

Each parcel must be bid for separately and will be sold in its entirety, as described in above advertisement.

Each and every bid must be accompanied by a deposit of cash or certified check in a sum equal to 25 per cent. of the amount of the bid, except that a minimum deposit of \$50 will be required with all bids, and that a deposit of \$500 will be sufficient to entitle bidders to bid on any or all of the buildings.

Deposits of unsuccessful bidders will be returned within twenty-four hours after successful bidders have paid purchase price in full and given security, and those of successful bidders may be declared forfeited to The City of New York by the Comptroller upon the failure of the successful bidder to further comply with the requirements of the terms and conditions of the sale as set forth hereinafter.

Successful bidders will be required to pay the purchase money and deposit the required security within twenty-four hours of the receipt of notification of the acceptance of their bids.

The Comptroller reserves the right to reject any and all bids and to waive any defects or informalities in any bid should it be deemed in the interest of The City of New York to do so.

All bids must state clearly (1) the number or description of the building or buildings bid for, (2) the amount of the bid, (3) the full name and address of the bidder.

All bids must be inclosed in properly sealed envelopes, marked "Proposals to be opened August 2, 1916," and must be delivered, or mailed in time for their delivery, prior to 11 a. m. of that date to the "Collector of City Revenue, Room 368, Municipal Building, New York City," from whom any further particulars regarding the buildings to be disposed of may be obtained.

THE BUILDINGS WILL BE SOLD FOR IMMEDIATE REMOVAL ONLY, SUBJECT TO THE TERMS AND CONDITIONS PRINTED ON THE LAST PAGE OF THIS ISSUE OF THE "CITY RECORD."

WM. A. PRENDERGAST, Comptroller.

City of New York, Department of Finance, Comptroller's Office, July 13, 1916. jy17,a2

AT THE REQUEST OF THE BOARD OF

Water Supply, public notice is hereby given that the Commissioners of the Sinking Fund, by virtue of the powers vested in them by law, will offer for sale by sealed bids a certain building standing upon property leased by The City of New York, formerly used for water supply purposes, in the

Borough of The Bronx.

BEING the building on the southwest corner of West 167th st. and Sedgwick ave., in the Borough of The Bronx, which is more particularly described on a certain map on file in the office of the Collector of City Revenue, Department of Finance, Room 368, Municipal Building, Borough of Manhattan.

Pursuant to a resolution adopted by the Commissioners of the Sinking Fund, at a meeting held July 13, 1916, the sale by sealed bids of the above described building and appurtenances thereto will be held by direction of the Comptroller on

TUESDAY, AUGUST 1, 1916,

at 11 a. m., in lots and parcels, and in manner and form as follows:

Parcel 1: One-story frame locker house (20' x 25') at the southwest corner of W. 167th st. and Sedgwick ave.

This building must be removed prior to Aug. 7, 1916.

Sealed bids (blank forms of which may be obtained upon application) will be received by the Comptroller at the office of the Collector of City Revenue, Room 368, Municipal Building, Borough of Manhattan, until 11 a. m. on the 1st day of Aug., 1916, and then publicly opened for the sale for removal of the above-described buildings and appurtenances thereto, and the award will be made to the highest bidder within twenty-four hours, or as soon as possible thereafter.

Each parcel must be bid for separately and will be sold in its entirety, as described in above advertisement.

Each and every bid must be accompanied by a deposit of cash or certified check in a sum equal to 25 per cent. of the amount of the bid, except that a minimum deposit of \$50 will be required with all bids, and that a deposit of \$500 will be sufficient to entitle bidders to bid on any or all of the buildings.

Deposits of unsuccessful bidders will be returned within twenty-four hours after successful bidders have paid purchase price in full and given security, and those of successful bidders may be declared forfeited to The City of New York by the Comptroller upon the failure of the successful bidder to further comply with the requirements of the terms and conditions of the sale as set forth hereinafter.

Successful bidders will be required to pay the purchase money and deposit the required security within twenty-four hours of the receipt of notification of the acceptance of their bids.

The Comptroller reserves the right to reject any and all bids and to waive any defects or informalities in any bid should it be deemed in the interest of The City of New York to do so.

All bids must state clearly (1) the number or description of the building or buildings bid for, (2) the amount of the bid, (3) the full name and address of the bidder.

All bids must be inclosed in properly sealed envelopes, marked "Proposals to be opened Aug. 1, 1916," and must be delivered, or mailed in time for their delivery, prior to 11 a. m. of that date to the "Collector of City Revenue, Room 368, Municipal Building, New York City," from whom any further particu-

lars regarding the buildings to be disposed of may be obtained.

THE BUILDINGS WILL BE SOLD FOR IMMEDIATE REMOVAL ONLY, SUBJECT TO THE TERMS AND CONDITIONS PRINTED ON THE LAST PAGE OF THIS ISSUE OF THE "CITY RECORD."

WM. A. PRENDERGAST, Comptroller.

City of New York, Department of Finance, Comptroller's Office, July 13, 1916. jy15,a1

AT THE REQUEST OF THE PRESIDENT

of the Borough of Queens, public notice is hereby given that the Commissioners of the Sinking Fund, by virtue of the powers vested in them by law, will offer for sale by sealed bids certain encroachments standing upon property owned by The City of New York, acquired by it for street opening purposes in the

Borough of Queens.

Being the buildings, parts of buildings, etc., standing within the lines of St. Felix ave., where title has been vested between Cooper ave. and Charlotte pl., in the Borough of Queens, which are more particularly described on a certain map on file in the office of the Collector of City Revenue, Department of Finance, Room 368, Municipal Building, Borough of Manhattan.

Pursuant to a resolution of the Commissioners of the Sinking Fund adopted at a meeting held June 22, 1916, the sale by sealed bids at the upset or minimum prices named in the description of each parcel of the above described buildings and appurtenances thereto will be held by direction of the Comptroller on

WEDNESDAY, JULY 19, 1916,

at 11 a. m., in lots and parcels, and in manner and form, and at upset prices as follows:

PARCEL NOS. 21-22: Part of a one-story frame shop and part of a one-story frame shed at 112 Cypress Ave. Cut shed 10.8 feet on front by 15 feet on north side. Cut shed 16.3 feet on front by 24 feet on north side. Upset price, \$10.00.

Sealed bids (blank forms of which may be obtained upon application) will be received by the Comptroller at the office of the Collector of City Revenue, Room 368, Municipal Building, Borough of Manhattan, until 11 a. m. on the 19th day of July, 1916, and then publicly opened for the sale for removal of the above-described buildings and appurtenances thereto, and the award will be made to the highest bidder within twenty-four hours, or as soon as possible thereafter.

Each parcel must be bid for separately and will be sold in its entirety, as described in above advertisement.

Each and every bid must be accompanied by a deposit of cash or certified check in a sum equal to 25 per cent. of the amount of the bid, except that a minimum deposit of \$50 will be required with all bids, and that a deposit of \$500 will be sufficient to entitle bidders to bid on any or all of the buildings.

Deposits of unsuccessful bidders will be returned within twenty-four hours after successful bidders have paid purchase price in full and given security, and those of successful bidders may be declared forfeited to The City of New York by the Comptroller upon the failure of the successful bidder to further comply with the requirements of the terms and conditions of the sale as set forth hereinafter.

Successful bidders will be required to pay the purchase money and deposit the required security within twenty-four hours of the receipt of notification of the acceptance of their bids.

The Comptroller reserves the right to reject any and all bids and to waive any defects or informalities in any bid should it be deemed in the interest of The City of New York to do so.

All bids must state clearly (1) the number or description of the building or buildings bid for, (2) the amount of the bid, (3) the full name and address of the bidder.

All bids must be inclosed in properly sealed envelopes, marked "Proposals to be opened July 19, 1916," and must be delivered, or mailed in time for their delivery, prior to 11 a. m. of that date to the "Collector of City Revenue, Room 368, Municipal Building, New York City," from whom any further particulars regarding the buildings to be disposed of may be obtained.

THE BUILDINGS WILL BE SOLD FOR IMMEDIATE REMOVAL ONLY, SUBJECT TO THE TERMS AND CONDITIONS PRINTED ON THE LAST PAGE OF THIS ISSUE OF THE "CITY RECORD."

ALEXANDER BROUGH, Deputy and Acting Comptroller.

City of New York, Department of Finance, Comptroller's Office, June 23, 1916. jy19

AT THE REQUEST OF THE PRESIDENT

of the Borough of Brooklyn, public notice is hereby given that the Commissioners of the Sinking Fund, by virtue of the powers vested in them by law, will offer for sale by sealed bids certain encroachments standing upon property owned by The City of New York, acquired by it for street opening purposes in the

Borough of Brooklyn.

Being the buildings, parts of buildings, etc., standing within the lines of Avenue S from West Third Street to Gravesend Avenue, in the Borough of Brooklyn, which are more particularly described on a certain map on file in the office of the Collector of City Revenue, Department of Finance, Room 368, Municipal Building, Borough of Manhattan.

PURSUANT to a resolution of the Commissioners of the Sinking Fund adopted at a meeting held June 22, 1916, the sale by sealed bids at the upset or minimum prices named in the description of each parcel of the above described buildings and appurtenances thereto will be held by direction of the Comptroller on

TUESDAY, JULY 18, 1916,

at 11 a. m., in lots and parcels, and in manner and form, and at upset prices as follows:

PARCEL NO. 157: Part of two-story frame house No. 116 Van Sicken st., Gravesend, Cut 10.9 feet on front by 13.7 feet on rear, also shed on rear of lot. Upset price, \$100.00.

Sealed bids (blank forms of which may be obtained upon application) will be received by the Comptroller at the office of the Collector of City Revenue, Room 368, Municipal Building, Borough of Manhattan, until 11 a. m. on the 18th day of July, 1916, and then publicly opened for the sale for removal of the above-described buildings and appurtenances thereto, and the award will be made to the highest bidder within twenty-four hours, or as soon as possible thereafter.

Each parcel must be bid for separately and will be sold in its entirety, as described in above advertisement.

Each and every bid must be accompanied by a deposit of cash or certified check in a sum equal to 25 per cent. of the amount of the bid, except that a minimum deposit of \$50 will be required with all bids, and that a deposit of \$500 will be sufficient to entitle bidders to bid on any or all of the buildings.

Deposits of unsuccessful bidders will be returned within twenty-four hours after successful bidders have paid purchase price in full and given security, and those of successful bidders may be declared forfeited to The City of New York by the Comptroller upon the failure of the successful bidder to further comply with the requirements of the terms and conditions of the sale as set forth hereinafter.

Successful bidders will be required to pay the purchase money and deposit the required security within twenty-four hours of the receipt of notification of the acceptance of their bids.

The Comptroller reserves the right to reject any and all bids and to waive any defects or informalities in any bid should it be deemed in the interest of The City of New York to do so.

All bids must state clearly (1) the number or description of the building or buildings bid for, (2) the amount of the bid, (3) the full name and address of the bidder.

All bids must be inclosed in properly sealed envelopes, marked "Proposals to be opened July 18, 1916," and must be delivered, or mailed in time for their delivery, prior to 11 a. m. of that date to the "Collector of City Revenue, Room 368, Municipal Building, New York City," from whom any further particu-

The Comptroller reserves the right to reject any and all bids and to waive any defects or informalities in any bid should it be deemed in the interest of The City of New York to do so.

All bids must state clearly (1) the number or description of the building or buildings bid for, (2) the amount of the bid, (3) the full name and address of the bidder.

All bids must be inclosed in properly sealed envelopes, marked "Proposals to be opened July 18, 1916," and must be delivered, or mailed in time for their delivery, prior to 11 a. m. of that date to the "Collector of City Revenue, Room 368, Municipal Building, New York City," from whom any further particulars regarding the buildings to be disposed of may be obtained.

THE BUILDINGS WILL BE SOLD FOR IMMEDIATE REMOVAL ONLY, SUBJECT TO THE TERMS AND CONDITIONS PRINTED ON THE LAST PAGE OF THIS ISSUE OF THE "CITY RECORD."

ALEXANDER BROUGH, Deputy and Acting Comptroller.

City of New York, Department of Finance, Comptroller's Office, June 23, 1916. j30,jy18

Sureties on Contracts.

UNTIL FURTHER NOTICE SURETY COMPANIES will be accepted as sufficient upon the following contracts to the amounts named:

Supplies of Any Description, Including Gas and Electricity.

One company on a bond up to \$50,000.

When such company is authorized to write that amount as per letter of Comptroller to the surety companies, dated Jan. 1, 1914.

Construction.

One company on a bond up to \$25,000.

Including regulating, grading, paving, sewers, maintenance, dredging, construction of parks, parkways, docks, buildings, bridges, tunnels, aqueducts, repairs, heating, ventilating, plumbing, etc.

When such company is authorized to write that amount as per letter of Comptroller to the surety companies, dated Jan. 1, 1914.

Asphalt, Asphalt Block and Wood Block Paving.

Two companies will be required on any and every bond up to amount authorized by letter of Comptroller to the surety companies, dated Jan. 1, 1914.

Jan. 1, 1914.

WILLIAM A. PRENDERGAST, Comptroller.

COUNTY CLERK, BRONX COUNTY.

Proposals.

SEALED BIDS OR ESTIMATES WILL BE received by the County Clerk of Bronx County at the County Court House, 161st st. and 3d ave., Bronx, until 12 noon on

FRIDAY, JULY 28, 1916,

FOR FURNISHING AND DELIVERING ALL THE MATERIALS AND LABOR NECESSARY OR REQUIRED FOR FURNISHING AND INSTALLING STEEL FILING CABINETS, COUNTER AND BALCONY IN THE OFFICE OF THE COUNTY CLERK OF BRONX COUNTY.

The time allowed to complete the whole work will be until Dec. 1, 1916, as provided in the contract.

The amount of security required is thirty per cent. of the amount for which the contract is awarded.

The deposit accompanying the bid shall be 1 1/2% of the amount of the bid.

Blank forms, plans and specifications in the form approved by the Corporation Counsel may be obtained or seen at the office of the County Clerk of Bronx County, Room 304, in the County Court House, 161st st. and 3d ave., Bronx.

JAMES V. GANLY, County Clerk, Bronx County.

Dated, July 12, 1916. jy18,28

See General Instructions to Bidders on last page, last column, of the "City Record."

BOROUGH OF MANHATTAN.

Proposals.

SEALED BIDS OR ESTIMATES WILL BE received by the President of the Borough of Manhattan, at Room 2032, Municipal Building, Manhattan, until 2 p. m., on

WEDNESDAY, JULY 26, 1916.

NO. 1—FOR REGULATING AND REPAVING WITH GRANITE BLOCK PAVEMENT ON A CONCRETE FOUNDATION THE ROADWAY OF 37TH ST. FROM 7TH AVE. TO 10TH AVE. TOGETHER WITH ALL WORK INCIDENTAL THERETO.

The Engineer's estimate of the amount of work to be done is as follows:

Item 3—2,700 linear feet new 5-inch bluestone curbstone.

Item 3b—60 linear feet new 6-inch granite corner curbstone.

Item 4—2,060 linear feet old curb, redressed.

Item 5—10 square feet concrete sidewalk, Class A.

Item 6—10 linear feet granite headers.

Item 6a—10 linear feet temporary headerstone.

Item 7—1,610 cubic yards concrete.

Item 8—8,100 square yards granite block pavement.

Item 10—15 sewer manhole heads and covers complete.

Item 11—5 covers for sewer manholes.

Item 11a—5 rings for sewer manholes.

Item 12—3 cubic yards brick masonry.

Item 13—3 water manhole heads and covers complete.

Item 14—10 linear feet platform flag, cut to line.

The time allowed for the full completion of the work will be forty-two (42) consecutive working days.

The amount of security required will be \$9,000, and the amount of deposit accompanying the bid shall be five (5) per cent. of the amount of security.

The bidder must deposit with the Borough President, on or before the time of making his bid, samples and affidavit, or the letter in regard to samples and affidavit, as required by the specifications.

ING WITH SHEET ASPHALT ON A CONCRETE FOUNDATION THE ROADWAY OF MANGIN ST. FROM STANTON ST. TO HOUSTON ST. TOGETHER WITH ALL WORK INCIDENTAL THERETO.

The Engineer's estimate of the amount of work to be done is as follows:

Item 3—530 linear feet new 5-inch bluestone curbstone.

Item 4—60 linear feet old curb, redressed.

Item 5—20 square feet concrete sidewalk, Class A.

Item 6—10 linear feet granite headers.

Item 6a—10 linear feet temporary headerstone.

Item 7—140 cubic yards concrete outside of railroad area.

Item 8—670 square yards sheet asphalt pavement outside of railroad area.

Item 10—2 sewer manhole heads and covers, complete.

Item 11—1 cover for sewer manhole.

Item 11a—1 ring for sewer manhole.

Item 12—3 cubic yards brick masonry.

Item 13—1 water manhole head and cover, complete.

Work in Railroad Area.

Item 7a—60 cubic yards concrete.

Item 8a—370 square yards sheet asphalt pavement.

The time allowed for the full completion of the work will be seventeen (17) consecutive working days.

The amount of security required will be \$600, and the amount of deposit accompanying the bid shall be five (5) per cent. of the amount of security.

The bidder must deposit with the Borough President, on or before the time of making his bid, samples and affidavit, or the letter in regard to samples and affidavit, as required by the specifications.

FOR REGULATING AND REPAVING WITH SHEET ASPHALT FROM CURB TO RAIL AND WITH GRANITE BLOCK PAVEMENT IN TRACKS ON A CONCRETE FOUNDATION THE ROADWAY OF 28TH ST. FROM 9TH AVE. TO 10TH AVE. TOGETHER WITH ALL WORK INCIDENTAL THERETO.

The Engineer's estimate of the amount of work to be done is as follows:

Item 3. 800 linear feet new 5-inch bluestone curbstone.

Item 3b. 20 linear feet new 6-inch granite corner curbstone.

Item 4. 800 linear feet old curb, redressed.

Item 5. 10 square feet concrete sidewalk, Class A.

Item 6. 10 linear feet granite headers.

Item 6a. 10 linear feet temporary headerstone.

Item 7. 320 cubic yards concrete outside of railroad area.

Item 8. 1,870 square yards sheet asphalt pavement outside of railroad area.

Item 9. 80 square yards granite block pavement in approaches.

Item 10. 5 sewer manhole heads and covers, complete.

Item 11. 2 covers for sewer manholes.

Item 12. 3 cubic yards brick masonry.

Item 13. 2 water manhole heads and covers, complete.

Work in Railroad Area.

Item 7a. 130 cubic yards concrete.

Item 8a. 360 square yards sheet asphalt pavement.

Item 8b. 410 square yards granite block pavement.

The time allowed for the full completion of the work will be twenty-five (25) consecutive working days.

The amount of security required will be \$1,500, and the amount of deposit accompanying the bid shall be five (5) per cent. of the amount of security.

The bidder must deposit with the Borough President, on or before the time of making his bid, samples and affidavit, or the letter in regard to samples and affidavit, as required by the specifications.

FOR REGULATING AND REPAVING WITH SHEET ASPHALT ON A CONCRETE FOUNDATION THE ROADWAY FROM CURB TO RAIL OF 125TH ST. FROM 3D AVE. TO MANHATTAN ST. TOGETHER WITH ALL WORK INCIDENTAL THERETO.

The Engineer's estimate of the amount of work to be done is as follows:

Item 3. 10,200 linear feet new 6-inch granite curbstone.

Item 3b. 160 linear feet new 6-inch granite corner curbstone.

Item

Item 15—21 square feet of concrete sidewalk pavement laid.

The time allowed for completing the reconstruction of sewer will be forty (40) consecutive working days.

The amount of security required will be Fifteen Hundred Dollars (\$1,500), and the amount of deposit accompanying the bid shall be five per cent. (5%) of the amount of security.

NO. 2. FOR THE RECEIVING BASINS AND APPURTENANCES ADJACENT TO THE NORTHEAST CORNER OF BROADWAY AND 121ST ST. AND SIX OTHER POINTS.

The Engineer's estimate of the quantity and quality of the material, and the nature and extent, as near as possible, of the work required is as follows:

Item 1. 7 receiving basins, Type "A," complete.

Item 2. 1 inlet, Type "B," complete.

Item 3. 138 linear feet of 12" basin connections, complete.

Item 4. 40 cubic yards of rock, class "A," excavated and removed.

Item 5. 5 cubic yards of rock, class "B," excavated and removed.

Item 6. 1 cubic yard of concrete, class "A," complete.

Item 7. 1 cubic yard of brick masonry.

Item 8—5 cubic yards of extra earth excavation.

Item 9. 21 linear feet of curb reset in concrete.

Item 10. 60 square feet of flagstone sidewalk pavement, redressed and relaid.

Item 11. 16 square feet of flagstone sidewalk pavement furnished and laid.

Item 12. 800 square feet of concrete sidewalk pavement laid.

Item 13. 32 square yards of roadway pavement, all kinds, for which double deposit is required.

Item 14. 1,500 feet B. M. of timber and plank for bracing and sheeting.

The time allowed for completing the construction of receiving basins and appurtenances will be twenty-five (25) consecutive working days.

The amount of security required will be Eleven Hundred (\$1,100) Dollars, and the amount of deposit accompanying the bid shall be five per cent. (5%) of the amount of security.

NO. 3. FOR THE RECEIVING BASINS ALTERED AND IMPROVED ON 37TH ST. FROM 7TH TO 10TH AVE., WITH INLETS AND ALL WORK INCIDENTAL THERETO (CPM 37A).

The Engineer's estimate of the quantity and quality of the material, and the nature and extent, as near as possible, of the work required is as follows:

Item 1. Receiving basins altered and improved, method "A," complete, 3.

Item 2. Receiving basins altered and improved, method "B," complete, 4.

Item 3. Inlets, type "A," complete, 1.

Item 4. Inlets, type "B," complete, 10.

Item 5. Inlets, type "C," complete, 2.

Item 6. 12" basin connections, 165 lin. ft.

Item 7. Rock, class "A," excavated and removed, 2 cu. yds.

Item 8. Rock, class "B," excavated and removed, 2 cu. yds.

Item 9. Concrete, class "A," 1 cu. yd.

Item 10. Brick masonry, 1 cu. yd.

Item 11. Extra earth excavation, 1 cu. yd.

Item 12. 6" granite curb, class "A," set in concrete, 133 lin. ft.

Manhattan at Room 2032, Municipal Building, Manhattan, until 2 p. m. on

TUESDAY, JULY 18, 1916.

NO. 1. FOR THE RECEIVING BASINS AT SOUTHEAST CORNER OF PARK AVE. AND 74TH ST. AND 25 OTHER POINTS.

The Engineer's estimate of the quantity and quality of the material, and the nature and extent, as near as possible, of the work required is as follows:

Item 1—26 receiving basins, type "A," complete.

Item 2—265 linear feet of 12" basin connections, complete.

Item 3—56 linear feet of 12" vitrified pipe sewer, complete.

Item 4—60 cubic yards of rock, class "A," excavated and removed.

Item 5—10 cubic yards of rock, class "B," excavated and removed.

Item 6—1 cubic yard of concrete, class "A," complete.

Item 7—1 cubic yard of brick masonry.

Item 8—1 cubic yard of extra earth excavation.

Item 9—15 linear feet of curb reset in concrete.

Item 10—70 square feet of flagstone sidewalk pavement, furnished and laid.

Item 11—230 square feet of flagstone sidewalk pavement, redressed and relaid.

Item 12—1,250 square feet of concrete sidewalk pavement laid.

Item 13—57 square yards of roadway pavement, all kinds, for which double deposit is required.

Item 14—4 manholes, complete.

Item 15—500 feet Board Measure of timber and plank for bracing and sheeting.

The time allowed for completing the construction of receiving basins and appurtenances will be thirty-five (35) consecutive working days.

The amount of security required will be Thirty-five Hundred Dollars (\$3,500) and the amount of deposit accompanying the bid shall be five per cent. (5%) of the amount of security.

NO. 2. FOR THE RECEIVING BASINS ALTERED AND IMPROVED ON PARK AVE., 72ND TO 96TH ST., WITH INLETS AND ALL WORK INCIDENTAL THERETO (CPM 37A).

The Engineer's estimate of the quantity and quality of the material, and the nature and extent, as near as possible, of the work required is as follows:

Item 1—12 receiving basins altered and improved, method "A," complete.

Item 2—6 receiving basins altered and improved, method "B," complete.

Item 3—2 inlets, type "A," complete.

Item 4—19 inlets, type "B," complete.

Item 5—18 inlets, type "C," complete.

Item 6—1 inlet, trapped, complete.

Item 7—550 linear feet of 12" basin connection, complete.

Item 8—3 cubic yards of rock, class "A," excavated and removed.

Item 9—10 cubic yards of rock, class "B," excavated and removed.

Item 10—1 cubic yard of concrete, class "A," complete.

Item 11—1 cubic yard of brick masonry.

Item 12—1 cubic yard of extra earth excavation.

Item 13—500 linear feet of 6" granite curb, class "A," set in concrete.

Item 14—275 linear feet of 6" granite curb, class "B," set in concrete.

Item 15—60 linear feet of curb reset in concrete.

Item 16—500 square feet of flagstone sidewalk pavement furnished and laid.

Item 17—2,250 square feet of flagstone sidewalk pavement redressed and relaid.

Item 18—3,600 square feet of concrete sidewalk pavement laid.

Item 19—42 square yards of roadway pavement, all kinds, for which double deposit is required.

Item 20—500 feet Board Measure of timber and plank for bracing and sheeting.

The time allowed for completing the alteration and improvement to basins will be thirty-five (35) consecutive working days.

The amount of security required will be Three Thousand Dollars (\$3,000), and the amount of deposit accompanying the bid shall be five per cent. (5%) of the amount of security.

NO. 3. FOR THE RECEIVING BASINS ALTERED AND IMPROVED ON SIXTH AVE. FROM 35TH ST. TO 42ND ST., WITH INLETS AND ALL WORK INCIDENTAL THERETO (CPM 37A).

The Engineer's estimate of the quantity and quality of the material, and the nature and extent, as near as possible, of the work required is as follows:

Item 1—7 receiving basins, altered and improved, method "A," complete.

Item 2—3 receiving basins, altered and improved, method "B," complete.

Item 3—2 inlets, type "B," complete.

Item 4—12 inlets, type "C," complete.

Item 5—190 linear feet of 12-inch basin connections, complete.

Item 6—1 cubic yard of rock, Class "A," excavated and removed.

Item 7—7 cubic yards of rock, Class "B," excavated and removed.

Item 8—1 cubic yard of concrete, Class "A," complete.

Item 9—1 cubic yard of brick masonry.

Item 10—3 cubic yards of extra earth excavation.

Item 11—180 linear feet of 6-inch granite curb, Class "A," set in concrete.

Item 12—115 linear feet of 6-inch granite curb, Class "B," set in concrete.

Item 13—12 linear feet of curb reset in concrete.

Item 14—400 square feet of flagstone sidewalk pavement redressed and relaid.

Item 15—30 square feet of flagstone sidewalk pavement furnished and laid.

Item 16—1,500 square feet of concrete sidewalk pavement laid.

Item 17—24 square yards of roadway pavement, all kinds, for which double deposit is required.

Item 18—500 feet board measure of timber and plank for bracing and sheeting.

The time allowed for constructing and completing the alteration to receiving basins and appurtenances will be twenty-five (25) consecutive working days.

The amount of security required will be Fourteen Hundred Dollars (\$1,400), and the amount of deposit accompanying the bid shall be five per cent. (5%) of the amount of security.

The bidder will state the price for each item or article contained in the specifications or schedules herein contained or hereto annexed, per foot, yard, or other unit of measure or article by which the bid will be tested. Each contract, if awarded, will be awarded for the whole work at a lump sum.

Blank forms may be had and the drawings, form of specification and contract may be seen at the offices of the Commissioner of Public Works, Bureau of Sewers, Room 2103, Municipal Building, Manhattan.

MARCUS M. MARKS, President.

Dated, July 15, 1916.

See General Instructions to Bidders on last page, last column, of the "City Record."

SEALED BIDS OR ESTIMATES WILL BE received by the President of the Borough of

Manhattan at Room 2032, Municipal Building, Manhattan, until 2 p. m. on

TUESDAY, JULY 18, 1916.

NO. 1. FOR THE RECEIVING BASINS AT SOUTHEAST CORNER OF PARK AVE. AND 74TH ST. AND 25 OTHER POINTS.

The Engineer's estimate of the quantity and quality of the material, and the nature and extent, as near as possible, of the work required is as follows:

Item 1—26 receiving basins, type "A," complete.

Item 2—265 linear feet of 12" basin connections, complete.

Item 3—56 linear feet of 12" vitrified pipe sewer, complete.

Item 4—60 cubic yards of rock, class "A," excavated and removed.

Item 5—10 cubic yards of rock, class "B," excavated and removed.

Item 6—1 cubic yard of concrete, class "A," complete.

Item 7—1 cubic yard of brick masonry.

Item 8—1 cubic yard of extra earth excavation.

Item 9—15 linear feet of curb reset in concrete.

Item 10—70 square feet of flagstone sidewalk pavement, furnished and laid.

Item 11—230 square feet of flagstone sidewalk pavement, redressed and relaid.

Item 12—1,250 square feet of concrete sidewalk pavement laid.

Item 13—57 square yards of roadway pavement, all kinds, for which double deposit is required.

Item 14—4 manholes, complete.

Item 15—500 feet Board Measure of timber and plank for bracing and sheeting.

The time allowed for completing the construction of receiving basins and appurtenances will be thirty-five (35) consecutive working days.

The amount of security required will be Thirty-five Hundred Dollars (\$3,500) and the amount of deposit accompanying the bid shall be five per cent. (5%) of the amount of security.

NO. 2. FOR THE RECEIVING BASINS ALTERED AND IMPROVED ON PARK AVE., 72ND TO 96TH ST., WITH INLETS AND ALL WORK INCIDENTAL THERETO (CPM 37A).

The Engineer's estimate of the quantity and quality of the material, and the nature and extent, as near as possible, of the work required is as follows:

Item 1—12 receiving basins altered and improved, method "A," complete.

Item 2—6 receiving basins altered and improved, method "B," complete.

Item 3—2 inlets, type "A," complete.

Item 4—19 inlets, type "B," complete.

Item 5—18 inlets, type "C," complete.

Item 6—1 inlet, trapped, complete.

Item 7—550 linear feet of 12" basin connection, complete.

Item 8—3 cubic yards of rock, class "A," excavated and removed.

Item 9—10 cubic yards of rock, class "B," excavated and removed.

Item 10—1 cubic yard of concrete, class "A," complete.

Item 11—1 cubic yard of brick masonry.

Item 12—1 cubic yard of extra earth excavation.

Item 13—500 linear feet of 6" granite curb, class "A," set in concrete.

Item 14—275 linear feet of 6" granite curb, class "B," set in concrete.

Item 15—60 linear feet of curb reset in concrete.

Item 16—500 square feet of flagstone sidewalk pavement furnished and laid.

Item 17—2,250 square feet of flagstone sidewalk pavement redressed and relaid.

Item 18—3,600 square feet of concrete sidewalk pavement laid.

Item 19—42 square yards of roadway pavement, all kinds, for which double deposit is required.

Item 20—500 feet Board Measure of timber and plank for bracing and sheeting.

The time allowed for completing the alteration and improvement to basins will be thirty-five (35) consecutive working days.

The amount of security required will be Three Thousand Dollars (\$3,000), and the amount of deposit accompanying the bid shall be five per cent. (5%) of the amount of security.

NO. 3. FOR THE RECEIVING BASINS ALTERED AND IMPROVED ON SIXTH AVE. FROM 35TH ST. TO 42ND ST., WITH INLETS AND ALL WORK INCIDENTAL THERETO (CPM 37A).

The Engineer's estimate of the quantity and quality of the material, and the nature and extent, as near as possible, of the work required is as follows:

Item 1—7 receiving basins, altered and improved, method "A," complete.

Item 2—3 receiving basins, altered and improved, method "B," complete.

Item 3—2 inlets, type "B," complete.

Item 4—12 inlets, type "C," complete.

Item 5—190 linear feet of 12-inch basin connections, complete.

Item 6—1 cubic yard of rock, Class "A," excavated and removed.

Item 7—7 cubic yards of rock, Class "B," excavated and removed.

Item 8—1 cubic yard of concrete, Class "A," complete.

Item 9—1 cubic yard of brick masonry.

Item 10—3 cubic yards of extra earth excavation.

Item 11—180 linear feet of 6-inch granite curb, Class "A," set in concrete.

Item 12—115 linear feet of 6-inch granite curb, Class "B," set in concrete.

Item 13—12 linear feet of curb reset in concrete.

Item 14—400 square feet of flagstone sidewalk pavement redressed and relaid.

Item 15—30 square feet of flagstone sidewalk pavement furnished and laid.

Item 16—1,500 square feet of concrete sidewalk pavement laid.

Item 17—24 square yards of roadway pavement, all kinds, for which double deposit is required.

Item 18—500 feet board measure of timber and plank for bracing and sheeting.

The time allowed for constructing and completing the alteration to receiving basins and appurtenances will be twenty-five (25) consecutive working days.

The amount of security required will be Fourteen Hundred Dollars (\$1,400), and the amount of deposit accompanying the bid shall be five per cent. (5%) of the amount of security.

The bidder will state the price for each item or article contained in the specifications or schedules herein contained or hereto annexed, per foot, yard, or other unit of measure or article by which the bid will be tested. Each contract, if awarded, will be awarded for the whole work at a lump sum.

Blank forms may be had and the drawings, form of specification and contract may be seen at the offices of the Commissioner of Public Works, Bureau of Sewers, Room 2103, Municipal Building, Manhattan.

MARCUS M. MARKS, President.

Dated, July 15, 1916.

See General Instructions to Bidders on last page, last column, of the "City Record."

SEALED BIDS OR ESTIMATES WILL BE received by the President of the Borough of

Manhattan at Room 2032, Municipal Building, Manhattan, until 2 p. m. on

TUESDAY, JULY 18, 1916.

NO. 1. FOR THE RECEIVING BASINS AT SOUTHEAST CORNER OF PARK AVE. AND 74TH ST. AND 25 OTHER POINTS.

The Engineer's estimate of the quantity and quality of the material, and the nature and extent, as near as possible, of the work required is as follows:

Item 1—26 receiving basins, type "A," complete.

Item 2—265 linear feet of 12" basin connections, complete.

Item 3—56 linear feet of 12" vitrified pipe sewer, complete.

Item 4—60 cubic yards of rock, class "A," excavated and removed.

Item 5—10 cubic yards of rock, class "B," excavated and removed.

Item 6—1 cubic yard of concrete, class "A," complete.

Item 7—1 cubic yard of brick masonry.

Item 8—1 cubic yard of extra earth excavation.

Item 9—15 linear feet of curb reset in concrete.

Item 10—70 square feet of flagstone sidewalk pavement, furnished and laid.

Item 11—230 square feet of flagstone sidewalk pavement, redressed and relaid.

Item 12—1,250 square feet of concrete sidewalk pavement laid.

Item 13—57 square yards of roadway pavement, all kinds, for which double deposit is required.

Item 14—4 manholes, complete.

Item 15—500 feet Board Measure of timber and plank for bracing and sheeting.

The time allowed for completing the construction of receiving basins and appurtenances will be thirty-five (35) consecutive working days.

The amount of security required will be Thirty-five Hundred Dollars (\$3,500) and the amount of deposit accompanying the bid shall be five per cent. (5%) of the amount of security.

NO. 2. FOR THE RECEIVING BASINS ALTERED AND IMPROVED ON PARK AVE., 72ND TO 96TH ST., WITH INLETS AND ALL WORK INCIDENTAL THERETO (CPM 37A).

The Engineer's estimate of the quantity and quality of the material, and the nature and extent, as near as possible, of the work required is as follows:

Item 1—12 receiving basins altered and improved, method "A," complete.

Item 2—6 receiving basins altered and improved, method "B," complete.

Item 3—2 inlets, type "A," complete.

Item 4—19 inlets, type "B,"

The bidder will state the price for each item or article contained in the specifications or schedules herein contained or hereto annexed, per foot, yard or other unit of measure or article, by which the bid will be tested. Each contract, if awarded, will be awarded for the whole work at a lump sum.

Blank forms may be had and the drawings, form of specification and contract may be seen at the offices of the Commissioner of Public Works, Bureau of Sewers, Room 2103, Municipal Building, Manhattan.

MARCUS M. MARKS, President.
Dated July 6, 1916. jyl7.18
See General Instructions to Bidders on last page, last column, of the "City Record."

DEPARTMENT OF PUBLIC CHARITIES.

Proposals.

SEALED BIDS OR ESTIMATES WILL BE received by the Department of Public Charities, 10th floor, Municipal Building, Manhattan, until 10.30 a. m., on

FRIDAY, JULY 28, 1916.
FOR FURNISHING AND DELIVERING: CONTRACT NO. 1-17,833 GROSS TONS ANTHRACITE COAL, 7,600 GROSS TONS SEMI-BITUMINOUS COAL AND 400 GROSS TONS GAS COAL.

CONTRACT NO. 2-21,910 GROSS TONS ANTHRACITE COAL, 8,800 GROSS TONS SEMI-BITUMINOUS COAL AND 250 GROSS TONS GAS COAL.

The time for the performance of Contract No. 1 is up to and including Dec. 31, 1916, and for Contract No. 2 is up to and including March 31, 1917, as stated in the specifications.

The amount of the security required for the performance of the contract is thirty (30) per cent. of the amount of the contract.

No bid will be considered unless it is accompanied by a deposit, which shall be in an amount not less than one and one-half (1½) per cent. of the total amount of the bid.

The bidder will state the price per gross ton, by which the bids will be tested. The extensions must be made and footed up, as the bids will be read from the total and awards made to the lowest bidder on each line or item, as stated in the specifications.

Bids must be submitted in duplicate, each in a separate envelope. No bid will be accepted unless this provision is complied with.

Blank forms and further information may be obtained at the office of the Purchasing Agent of the Department, 10th floor, Municipal Building, Manhattan.

JOHN A. KINGSBURY, Commissioner.
Dated July 18, 1916. jyl18.28
See General Instructions to Bidders on last page, last column, of the "City Record."

SEALED BIDS OR ESTIMATES WILL BE received by the Department of Public Charities, 10th floor, Municipal Building, Manhattan, until 10.30 a. m., on

WEDNESDAY, JULY 19, 1916.
FOR FURNISHING ALL THE LABOR AND MATERIALS REQUIRED FOR THE INSTALLATION OF NEW WATER SUPPLY AND FIRE LINES AT THE CUMBERLAND STREET HOSPITAL, BOROUGH OF BROOKLYN, THE CITY OF NEW YORK.

The time allowed for doing and completing the entire work and the full performance of the contract is twenty (20) consecutive working days.

The surety required will be Seven Hundred Dollars (\$700).

Certified check or cash in the sum of Thirty-five Dollars (\$35) must accompany bid.

The bidder will state one aggregate price for the whole work described and specified, as the contract is entire for a complete job.

Blank forms and further information may be obtained at the office of the Purchasing Agent of the Department, 10th floor, Municipal Building, Manhattan, where plans and specifications may be seen.

JOHN A. KINGSBURY, Commissioner.
Dated July 7, 1916. jyl7.19
See General Instructions to Bidders on last page, last column, of the "City Record."

SEALED BIDS OR ESTIMATES WILL BE received by the Department of Public Charities, 10th floor, Municipal Building, Manhattan, until 10.30 a. m., on

WEDNESDAY, JULY 26, 1916.
FOR FURNISHING ALL THE LABOR AND MATERIALS REQUIRED FOR FIRE PROTECTION WORK IN THE GROUPS OF BUILDINGS UNDER THE JURISDICTION OF THE DEPARTMENT OF PUBLIC CHARITIES, EXCEPTING THOSE ON RANDALL'S ISLAND, AND AT THE NEW YORK CITY FARM COLONY, BOROUGH OF RICHMOND.

The time allowed for the completion of the work and full performance of the contract is sixty (60) consecutive working days for Groups I and VII; seventy-five (75) consecutive working days for Groups II, III and VI; and ten (10) consecutive working days for Groups VIII and IX.

The security required will be forty thousand dollars (\$40,000).

Certified check or cash in the sum of two thousand dollars (\$2,000) must accompany bid.

The bidder shall state a separate price for each group described and specified and award will be made to the lowest bidder in the aggregate for the entire work included in all the groups combined.

Blank forms and further information may be obtained at the office of the Purchasing Agent of the Department, 10th floor, Municipal Building, Manhattan, where plans and specifications may be seen.

JOHN A. KINGSBURY, Commissioner.
Dated July 10, 1916. jyl10.26
See General Instructions to Bidders on last page, last column, of the "City Record."

DEPARTMENT OF CORRECTION.

Auction Sale.

SALE OF PAPER WILL TAKE PLACE AT the Pass Bureau of the Department of Correction, 49 Lafayette st., 2nd floor, on

MONDAY, JULY 24, 1916,

at 11 a. m.

100,000 LBS. OLD PAPER, IN BALES.

All quantities to be "more or less." All quantities to be "as are." All the above to be received by the purchaser at pier foot of E. 26th st., and removed therefrom immediately upon being notified that same are ready for delivery.

Each successful bidder will be required to pay 25 per cent. in cash or certified check of the estimated amount of his purchase to me at the time and place of sale, and the balance to the General Storekeeper, at Blackwells Island, in cash or certified check on a New York City bank, upon delivery of the goods.

The Commissioner reserves the right to order resale of any goods that shall not have been removed by the purchaser within ten days after he shall have been notified that they are ready, and in case of such resale to forfeit to the use of the Department of Correction the 25 per cent. paid in at the time and place of sale. Goods paid in at the time and place of sale, by intending bidders on any week day before the day

of sale. The Commissioner reserves the right to reject any or all bids.
jyl18.24 BURDETTE G. LEWIS, Commissioner.

Proposals.

SEALED BIDS OR PROPOSALS WILL BE received by the Commissioner of Correction, Municipal Building, Manhattan, until 11 a. m. on

THURSDAY, JULY 20, 1916.
FURNISHING AND DELIVERING BREAD TO NEW HAMPTON FARMS, NEW HAMPTON, ORANGE COUNTY, NEW YORK.

The time for the delivery of the articles, materials and supplies and the performance of the contract is by or before Sept. 30, 1916.

The amount of security required is thirty (30) per cent. of the amount of the bid or estimate. The bidder will state the price for each item or article contained in the specifications or schedules herein contained or hereto annexed, per pound, by which the bids will be tested. The extensions must be made and footed up, as the bids will be read from the total and award made to the lowest bidder on this item.

Bids must be submitted in duplicate, each in a separate envelope. No bid will be accepted unless this provision is complied with.

Delivery will be required to be made at the time and in the manner and in such quantities as may be directed.

Blank forms and further information may be obtained at the office of the Department of Correction, Municipal Building, Manhattan.

BURDETTE G. LEWIS, Commissioner.
Dated, July 8, 1916. jyl10.20

See General Instructions to Bidders on last page, last column, of the "City Record."

DEPARTMENT OF WATER SUPPLY, GAS AND ELECTRICITY.

Proposals.

SEALED BIDS OR ESTIMATES WILL BE received by the Commissioner of Water Supply, Gas and Electricity at room 2351, Municipal Building, Manhattan, until 2 p. m., on

TUESDAY, JULY 25, 1916.

Boroughs of Manhattan and The Bronx.

FOR HAULING AND LAYING WATER MAINS AND APPURTENANCES IN UNIVERSITY AVE., BOROUGH OF THE BRONX.

The time allowed for doing and completing the entire work is thirty (30) consecutive working days.

The amount in which security is required for the performance of the contract is Two Thousand (\$2,000) Dollars.

The bidder will state the price per unit of each item of work, materials or supplies contained in the specifications or schedules, by which the bids will be tested. The bids will be compared and award made to the lowest formal bidder in the aggregate for all the items contained in the specifications and schedule of quantities.

Blank forms of bid, proposals and contract, including specifications, approved as to form by the Corporation Counsel, can be obtained at Room 2351, Municipal Building, Manhattan.

Dated July 12, 1916. jyl12.25 WILLIAM WILLIAMS, Commissioner.

See General Instructions to Bidders on last page, last column, of the "City Record."

SEALED BIDS OR ESTIMATES WILL BE received by the Commissioner of Water Supply, Gas and Electricity at room 2351, Municipal Building, Manhattan, until 2 p. m., on

TUESDAY, JULY 25, 1916.

Boroughs of Manhattan and The Bronx.

FOR FURNISHING, DELIVERING, UNLOADING, STACKING AND STORING CAST IRON PIPE, SPECIAL AND VALVE BOX CASTINGS, VALVE AND DOUBLE NOZZLE FIRE HYDRANTS.

The time allowed for the delivery of the materials and supplies and the performance of the contract will be sixty (60) calendar days on each section.

The security required will be Fourteen Hundred Dollars (\$1,400) on Section I, One Hundred Dollars (\$100) on Section II, One Hundred Dollars (\$100) on Section III, and One Hundred Dollars (\$100) on Section IV.

Bids will be received for each section singly, or for all sections; but in comparing the bids, the bids for each section will be compared separately and the contract awarded by Sections.

Blank forms of bid, proposals and contract, including specifications, approved as to form by the Corporation Counsel, can be obtained at Room 2351, Municipal Building, Manhattan.

Dated, July 12, 1916. jyl12.25 WILLIAM WILLIAMS, Commissioner.

See General Instructions to Bidders on last page, last column, of the "City Record."

DEPARTMENT OF STREET CLEANING.

Auction Sale.

NOTICE IS HEREBY GIVEN, IN ACCORDANCE with the provisions of Section 541 of the Greater New York Charter, that the Department of Street Cleaning will sell at public auction at Van Tassel and Kearney's, 130 E. 13th st., Manhattan, New York City, the following described condemned property of the said Department, at 12 noon on

FRIDAY, JULY 28, 1916.

FIFTEEN (15) HORSES, MORE OR LESS.

The horses will be sold separately to the highest bidder and shall be paid for full at the time of the sale and shall be removed by the purchasers before 3 p. m. on the day of the sale. Purchasers must satisfy themselves as to the condition and value of each horse before paying for the same, as in no case will money be refunded or the return of the horses accepted after the sale.

Dated, July 14, 1916. jyl18.28 J. T. FETHERSTON, Commissioner.

Proposals.

SEALED BIDS OR ESTIMATES WILL BE received by the Commissioner of Street Cleaning at Room 1247, Municipal Building, Manhattan, until 12 noon on

THURSDAY, JULY 27, 1916.

Borough of Manhattan.

NO. 1. FOR FURNISHING ALL THE LABOR, EQUIPMENT AND APPLIANCES REQUIRED FOR THE REMOVAL OF SNOW AND ICE DURING THE WINTER SEASON 1916-1917.

This will be one contract for the entire Borough of Manhattan.

The amount of security required will be One Hundred Thousand Dollars (\$100,000).

NO. 2. FOR FURNISHING ALL THE LABOR, EQUIPMENT AND APPLIANCES REQUIRED FOR THE REMOVAL OF SNOW AND ICE DURING THE WINTER SEASON 1916-1917, BY SNOW REMOVAL DISTRICTS.

Under this form of contract the Borough of Manhattan will be divided into three (3) Snow Removal Districts, and the contract, if let, will be let for each of these districts.

The amount of security required for each of the Snow Removal Districts will be Thirty-five Thousand Dollars (\$35,000).

Borough of The Bronx.

NO. 3. FOR FURNISHING ALL THE LABOR, EQUIPMENT AND APPLIANCES

REQUIRED FOR THE REMOVAL OF SNOW AND ICE DURING THE WINTER SEASON 1916-1917.

This will be one contract for the entire Borough of the Bronx.

The amount of security required will be Twenty-five Thousand Dollars (\$25,000).

Borough of Brooklyn.

NO. 4. FOR FURNISHING ALL THE LABOR, EQUIPMENT AND APPLIANCES REQUIRED FOR THE REMOVAL OF SNOW AND ICE DURING THE WINTER SEASON 1916-1917.

This will be one contract for the entire Borough of Brooklyn.

The amount of security required will be One Hundred Thousand Dollars (\$100,000).

NO. 5. FOR FURNISHING ALL THE LABOR, EQUIPMENT AND APPLIANCES REQUIRED FOR THE REMOVAL OF SNOW AND ICE DURING THE WINTER SEASON 1916-1917, BY SNOW REMOVAL DISTRICTS.

Under this form of contract the Borough of Brooklyn will be divided into four (4) Snow Removal Districts, and the contract, if let, will be let for each of these districts.

The amount of security required will be Twenty-five Thousand Dollars (\$25,000) for each of the Snow Removal Districts.

The time for the completion of the work and the full performance of the contracts will be on or before April 15, 1917.

A deposit of 5% of the amount of the bond must accompany each bid.

Awards, if made, will be made as provided by law.

The bidder will state the price per cubic yard for the removal of snow and ice in writing as well as in figures.

Blank forms and further information may be obtained at the office of the Department of Street Cleaning, Room 1247, Municipal Building, Manhattan.

J. T. FETHERSTON, Commissioner.
Dated July 13, 1916. jyl13.27

See General Instructions to Bidders on last page, last column, of the "City Record."

BOARD OF ESTIMATE AND APPORTIONMENT.

Notices of Public Hearings.

PUBLIC IMPROVEMENT MATTERS.

NOTICE IS HEREBY GIVEN THAT AT THE meeting of the Board of Estimate and Apportionment, held on June 23, 1916 (Cal. No. 129), the following resolutions were adopted:

Whereas, the Board of Estimate and Apportionment is considering the advisability of amending the proceeding authorized by said Board on May 4, 1911, for acquiring title to Chicago street from Corona avenue to Queens Boulevard; Toledo avenue from South Railroad avenue to Queens Boulevard; Parcel street from Gay street to Corona avenue; Medina place from Gerry avenue to Corona avenue; and the Public place bounded by Chicago street, Justice street and Laconia street.

Resolved, that the Board of Estimate and Apportionment, in pursuance of the provisions of the Greater New York Charter, as amended, hereby gives notice that the following is the proposed modified district of assessment for benefit in this proposed amended proceeding:

Beginning at a point on the prolongation of a line midway between Gay street and Hanover avenue, as these streets are laid out distant 100 feet northward from the northern line of Corona avenue, the said distance being measured at right angles to Corona avenue, and running thence southwardly along the said line midway between Gay street and Hanover avenue and along the prolongation of the said line, to the intersection with the prolongation of a line midway between Parcel street and Gerry avenue; thence westwardly along the said line midway between Parcel street and Gerry avenue and along the prolongation of the said line, to the intersection with a line midway between Toledo street and Gay street; thence southwardly along the said line midway between Toledo street and Gay street and along the prolongation of the said line, to the intersection with a line midway between Gerry avenue and Maurice avenue; thence eastwardly along the said line midway between Gerry avenue and Maurice avenue to the intersection with a line midway between Toledo street and Hanover avenue; thence southwardly along the said line midway between Toledo street and Hanover avenue to the intersection with a line bisecting the angle formed by the intersection of the prolongations of the center lines of Toledo street and Hanover avenue, as these streets are laid out between Norfolk street and Orontes street; thence southwardly along the said bisecting line to the intersection with a line midway between Palmer street and Rodman street; thence westwardly along the said line midway between Palmer street and Rodman street to the intersection with the northeasterly line of Queens Boulevard; thence southwardly at right angles to Queens Boulevard to a point distant 100 feet southwesterly from its southwesterly side; thence northwesterly along a straight line to a point on the southeasterly line of Woodhaven avenue, where it is intersected by the prolongation of a line distant 100 feet southwesterly from and parallel with the southwesterly line of Queens Boulevard, as this street is laid out between Cutler street and Buskirk place, the said distance being measured at right angles to Queens Boulevard; thence northwesterly along the said line parallel with Queens Boulevard and along the prolongation of the said line, to the intersection with the prolongation of a line distant 290 feet westerly from and parallel with the westerly line of Chicago street as this street is laid out between Laconia street and Martense street, the said distance being measured at right angles to Chicago street; thence northwardly along the said line parallel with Chicago street, and along the prolongation of the said line, to the intersection with the prolongation of a line distant 100 feet northeasterly from and parallel with the northeasterly line of Roach place, the said distance being measured at right angles to Roach place; thence northwesterly along the said line parallel with Roach place and along the prolongation of the said line, to a point distant 100 feet northerly from the northerly line of Corona avenue; thence generally eastwardly and always distant 100 feet northerly from and parallel with the northerly line of Corona avenue to the point or place of beginning.

Resolved, that this Board consider the proposed modified district of assessment at a meeting of the Board to be held in the City Hall, Borough of Manhattan, in the City Hall, on Thursday, July 27, 1916, at 10.30 o'clock a. m., and that at the same time and place a public hearing thereon will then and there be had.

Resolved, that the Secretary of this Board cause these resolutions and a notice to all persons affected thereby to be published in the City Record for ten days continuously, Sundays and legal holidays excepted, prior to Thursday, July 27, 1916.

Dated, July 14, 1916. jyl14.25

JOSEPH HAAG, Secretary, Board of Estimate and Apportionment, Municipal Building, Telephone, 4560 Worth.

NOTICE IS HEREBY GIVEN THAT AT THE meeting of the Board of Estimate and Apportionment held on July 7, 1916 (Cal. No. 2), the following resolutions were adopted:

Whereas, the Board of Estimate and Apportionment by resolution adopted on March 7, 1912, authorized a proceeding for acquiring title to the real property required for the widening of Flatbush Avenue Extension between Concord street and Nassau Street, in the Borough of Brooklyn, and directed that 50% of the entire cost and expense of the proceeding be borne and paid by the City of New York, and that the remainder thereof be assessed upon an area deemed to be benefited by the improvement and described in the resolution authorizing the proceeding; and

Whereas, the Board of Estimate and Apportionment is considering the advisability of reconsidering its action with respect to the distribution of the cost and expense of the proceeding and of making a new determination concerning the same, pursuant to the provisions of Section 247 of the Greater New York Charter, as amended by Chapter 512 of the Laws of 1915, by placing 50% of the entire cost and expense of the proceeding upon the City of New York. (This 50% to be in addition to and not to include the amount already placed upon the City by the Commissioner of Assessment as representing one-third of the building damage); by placing 35% of the entire cost and expense upon the Borough of Brooklyn. (This 35% so to be placed upon the Borough of Brooklyn to be collected with the taxes upon the real property in said Borough becoming due and payable in the next succeeding year after the cost and expense of the improvement shall have been fixed and determined); and by placing the remainder of the entire cost and expense of the proceeding upon the following area of assessment:

Beginning at a point on the easterly line of Bridge street where it is intersected by a line midway between High street and Nassau street, and running thence eastwardly along the said line midway between High street and Nassau street to the intersection with the prolongation of a line midway between Bridge street and Dufrid street; thence southwardly along the said line midway between Bridge street and Dufrid street and along the prolongation of the said line to the intersection with a line always distant 100 feet easterly from and parallel with the easterly line of Flatbush avenue, the said distance being measured at right angles to

sons affected thereby to be published in the City Record for ten days continuously, Sundays and legal holidays excepted, prior to Thursday, July 27, 1916.

Dated, July 14, 1916. jyl14.25
JOSEPH HAAG, Secretary, Municipal Building, Telephone, 4560 Worth.

NOTICE IS HEREBY GIVEN THAT THE Board of Estimate and Apportionment of The City of New York, deeming it for the public interest so to do, proposes to change the map or plan of The City of New York so as to establish lines and grades for the street system within the territory bounded by Bement avenue, Forest avenue, Bard avenue and Upland avenue, and change the grades of Forest avenue, between Davis avenue and Bard avenue, Borough of Richmond, and that a meeting of said Board will be held in the Old Council Chamber, City Hall, Borough of Manhattan, City of New York, on Thursday, July 27, 1916, at 10.30 o'clock a. m., at which such proposed change will be considered by said Board; all of which is more particularly set forth and described in the following resolutions adopted by the Board on June 23, 1916 (Cal. No. 146), notice of the adoption of which is hereby given, viz.:

Resolved, That the Board of Estimate and Apportionment of The City of New York, in pursuance of the provisions of Section 442 of the Greater New York Charter as amended, deeming it for the public interest so to do, proposes to change the map or plan of The City of New York, by establishing lines and grades for the street system within the territory founded by Bement avenue, Forest avenue, Bard avenue and Upland avenue, and changing the grades of Forest avenue, between Davis avenue and Bard avenue, Borough of Richmond, which proposed change is more particularly shown upon a map or plan bearing the signature of the President of the Borough, and dated June 23, 1916.

Resolved, That this Board consider the proposed change at a meeting of the Board, to be held in the City Hall, Borough of Manhattan, City of New York, on Thursday, July 27, 1916, at 10.30 o'clock a. m.

Resolved, That the Secretary of this Board cause these resolutions, and a notice to all persons affected thereby that the proposed change will be considered at a meeting of the Board to be held at the aforesaid time and place, to be published in the City Record for ten days continuously, Sundays and legal holidays excepted, prior to the 27th day of July, 1916.

Dated, July 14, 1916. jyl14.25
JOSEPH HAAG, Secretary, Board of Estimate and Apportionment, Municipal Building, Telephone, 4560 Worth.

NOTICE IS HEREBY GIVEN THAT THE Board of Estimate and Apportionment of The City of New York, deeming it for the public interest so to do, proposes to change the map or plan of The City of New York so as to change the lines and grades of the street system within the territory bounded by White Plains road, Cranford avenue, Wilder avenue, Nereid avenue, Barnes avenue and East 239th street, Borough of The Bronx, and that a meeting of said Board will be held in the Old Council Chamber, City Hall, Borough of Manhattan, City of New York, on Thursday, July 27, 1916, at 10.30 o'clock a. m., at which such proposed change will be considered by said Board; all of which is more particularly set forth and described in the following resolutions adopted by the Board on June 23, 1916 (Cal. No. 152), notice of the adoption of which is hereby given, viz.:

Resolved, That the Board of Estimate and Apportionment of The City of New York, in pursuance of the provisions of Section 442 of the Greater New York Charter as amended, deeming it for the public interest so to do, proposes to change the map or plan of The City of New York, by changing the lines and grades of the street system within the territory bounded by White Plains road, Cranford avenue, Wilder avenue, Nereid avenue, Barnes avenue and East 239th street, in the Borough of The Bronx, City of New York, which proposed change is more particularly shown upon a map or plan bearing the signature of the President of the Borough, and dated June 22, 1916.

Resolved, That this Board consider the proposed change at a meeting of the Board, to be held in the City Hall, Borough of Manhattan, City of New York, on Thursday, July 27, 1916, at 10.30 o'clock a. m.

Resolved, That the Secretary of this Board cause these resolutions, and a notice to all persons affected thereby that the proposed change will be considered at a meeting of the Board to be held at the aforesaid time and place, to be published in the City Record for ten days continuously, Sundays and legal holidays excepted, prior to the 27th day of July, 1916.

Dated, July 14, 1916. jyl14.25
JOSEPH HAAG, Secretary, Board of Estimate and Apportionment, Municipal Building, Telephone, 4560 Worth.

NOTICE IS HEREBY GIVEN THAT AT THE meeting of the Board of Estimate and Apportionment held on July 7, 1916 (Cal. No. 2), the following resolutions were adopted:

Whereas, the Board of Estimate and Apportionment by resolution adopted on March 7, 1912, authorized a proceeding for acquiring title to the real property required for the widening of Flatbush Avenue Extension between Concord street and Nassau Street, in the Borough of Brooklyn, and directed that 50% of the entire cost and expense of the proceeding be borne and paid by the City of New York, and that the remainder thereof be assessed upon an area deemed to be benefited by the improvement and described in the resolution authorizing the proceeding; and

Whereas, the Board of Estimate and Apportionment is considering the advisability of reconsidering its action with respect to the distribution of the cost and expense of the proceeding and of making a new determination concerning the same, pursuant to the provisions of Section 247 of the Greater New York Charter, as amended by Chapter 512 of the Laws of 1915, by placing 50% of the entire cost and expense of the proceeding upon the City of New York. (This 50% to be in addition to and not to include the amount already placed upon the City by the Commissioner of Assessment as representing one-third of the building damage); by placing 35% of the entire cost and expense upon the Borough of Brooklyn. (This 35% so to be placed upon the Borough of Brooklyn to be collected with the taxes upon the real property in said Borough becoming due and payable in the next succeeding year after the cost and expense of the improvement shall have been fixed and determined); and by placing the remainder of the entire cost and expense of the proceeding upon the following area of assessment:

Beginning at a point on the easterly line of Bridge street where it is intersected by a line midway between High street and Nassau street, and running thence eastwardly along the said line midway between High street and Nassau street to the intersection with the prolongation of a line midway between Bridge street and Dufrid street; thence southwardly along the said line midway between Bridge street and Dufrid street and along the prolongation of the said line to the intersection with a line always distant 100 feet easterly from and parallel with the easterly line of Flatbush avenue, the said distance being measured at right angles to

Flatbush avenue; thence southwardly along the said line parallel with Flatbush avenue and always distant 100 feet therefrom to a point distant 100 feet southwesterly from the southwest-erly line of Fulton street, the said distance being measured at right angles to Fulton street; thence northwesterly and always distant 100 feet southwesterly from and parallel with the southwesterly line of Fulton street to the intersection with a line always distant 100 feet west-erly from and parallel with the westerly line of Flatbush avenue, the said distance being measured at right angles to Flatbush avenue; thence northwardly along the said line parallel with Flatbush avenue and always distant 100 feet therefrom to the intersection with a line midway between Chapel street and Cathedral place; thence westwardly along the said line midway between Chapel street and Cathedral place to the intersection with the prolongation of a line midway between Jay street and Bridge street, as these streets are laid out immediately south of Cathedral place; thence northwardly along the prolongation of the said line midway between Jay street and Bridge street to the intersection with a line midway between Concord street and Chapel street; thence westwardly along the said line midway between Concord street and Chapel street to the intersection with a line midway between Pearl street and Jay street; thence northwardly along the said line midway between Pearl street and Jay street to the intersection with a line midway between High street and Nassau street; thence eastwardly along the said line mid-way between High street and Nassau street to the intersection with the westerly line of Jay street; thence southwardly along the westerly line of Jay street to the intersection with the northerly line of Nassau street; thence eastwardly along the northerly line of Nassau street to the intersection with the easterly line of Bridge street; thence northwardly along the easterly line of Bridge street to the point or place of beginning.

Resolved, that this Board consider the proposed redistribution of the cost and expense of the proceeding at a meeting of the Board to be held in the City Hall, Borough of Manhattan, City of New York, on Thursday, July 27, 1916, at 10.30 o'clock a. m., and that at the same time and place a public hearing thereon will then and there be had.

Resolved, that the Secretary of this Board cause these resolutions and a notice to all persons affected thereby to be published in the City Record and in the Corporation Newspapers for ten days continuously, Sundays and legal holidays excepted, prior to Thursday, July 27, 1916.

JOSEPH HAAG, Secretary, Municipal Building. Telephone, 4560 Worth. jy14,25

NOTICE IS HEREBY GIVEN THAT AT THE meeting of the Board of Estimate and Apportionment held on July 7, 1916 (Cal. No. 104), the following resolutions were adopted:

Whereas, the Board of Estimate and Apportionment proposes to initiate proceedings for regulating and regrading, grading and regrading, curbing and recubing and flagging and reflagging New Utrecht avenue from 39th street to 63rd street; and for paving with granite block (permanent pavement) the space between the tracks of the Nassau Electric Railroad Company as relocated, the rails of the tracks and two feet outside of the outer rails, and for paving with asphalt (permanent pavement) the remaining space within the roadway, excepting from the area to be paved so much of it as falls within the space heretofore paved, Borough of Brooklyn; and

Whereas, the cost of the proposed improvement, which is estimated to be \$70,000, is to be assessed upon the property deemed to be benefited thereby, the assessed valuation of which property is estimated to be \$1,623,000; be it

Resolved, that the Board of Estimate and Apportionment hold a public hearing in Room 16, City Hall, Borough of Manhattan, on Thursday, July 27, 1916, at 10.30 o'clock a. m., at which all persons interested in the proposed improvement and assessment thereof will be afforded an opportunity to be heard thereon.

Resolved, that the Secretary of this Board cause these resolutions and a notice to all persons affected thereby to be published in the City Record and in the Corporation Newspapers for ten days, exclusive of Sundays and legal holidays, prior to the 27th day of July, 1916.

Dated, July 14, 1916. JOSEPH HAAG, Secretary, Municipal Building. Telephone, 4560 Worth. jy14,25

NOTICE IS HEREBY GIVEN THAT THE

Board of Estimate and Apportionment of The City of New York, deeming it for the public interest so to do, proposes to change the map or plan of The City of New York so as to change the lines and grades of 12th avenue, between West 42nd street and West 51st street; change the grades of the street system within the territory bounded by West 42nd street, the Hudson River, West 51st street and 11th avenue; and discontinue the street system heretofore laid out west of the westerly line of 12th avenue as now proposed, Borough of Manhattan, and that a meeting of said Board will be held in the Old Council Chamber, City Hall, Borough of Manhattan, City of New York, on Thursday, July 27, 1916, at 10.30 o'clock a. m., at which such proposed change will be considered by said Board; all of which is more particularly set forth and described in the following resolutions adopted by the Board on July 7, 1916 (Cal. No. 173), notice of the adoption of which is hereby given:

Resolved, That the Board of Estimate and Apportionment of The City of New York, in pursuance of the provisions of Section 442 of the Greater New York Charter as amended, deeming it for the public interest so to do, proposes to change the map or plan of The City of New York, by changing the lines and grades of 12th avenue, between the southerly line of West 42nd street and the northerly line of West 51st street; by changing the grades of the street system within the territory bounded by West 42nd street, the Hudson River, West 51st street and 11th avenue; and by closing and discontinuing those portions of West 42nd street, West 43rd street, West 44th street, West 45th street, West 46th street, West 47th street, West 48th street, West 49th street, West 50th street, and West 51st street, and that portion of 12th avenue between the southerly line of West 42nd street and the northerly line of West 51st street located west of the westerly line of 12th avenue as now proposed, Borough of Manhattan, which proposed change is more particularly shown upon a map or plan bearing the signature of the President of the Borough and dated June 20, 1916.

Resolved, That this Board consider the proposed change at a meeting of the Board, to be held in the City Hall, Borough of Manhattan, City of New York, on Thursday, July 27, 1916, at 10.30 o'clock a. m.

Resolved, That the Secretary of this Board cause these resolutions, and a notice to all persons affected thereby that the proposed change will be considered at a meeting of the Board to be held at the aforesaid time and place, to be published in the City Record for ten days continuously, Sundays and legal holidays excepted, prior to the 27th day of July, 1916.

Dated, July 14, 1916. JOSEPH HAAG, Secretary, Municipal Building and Apportionment, Municipal Building. Telephone, 4560 Worth. jy14,25

NOTICE IS HEREBY GIVEN THAT THE

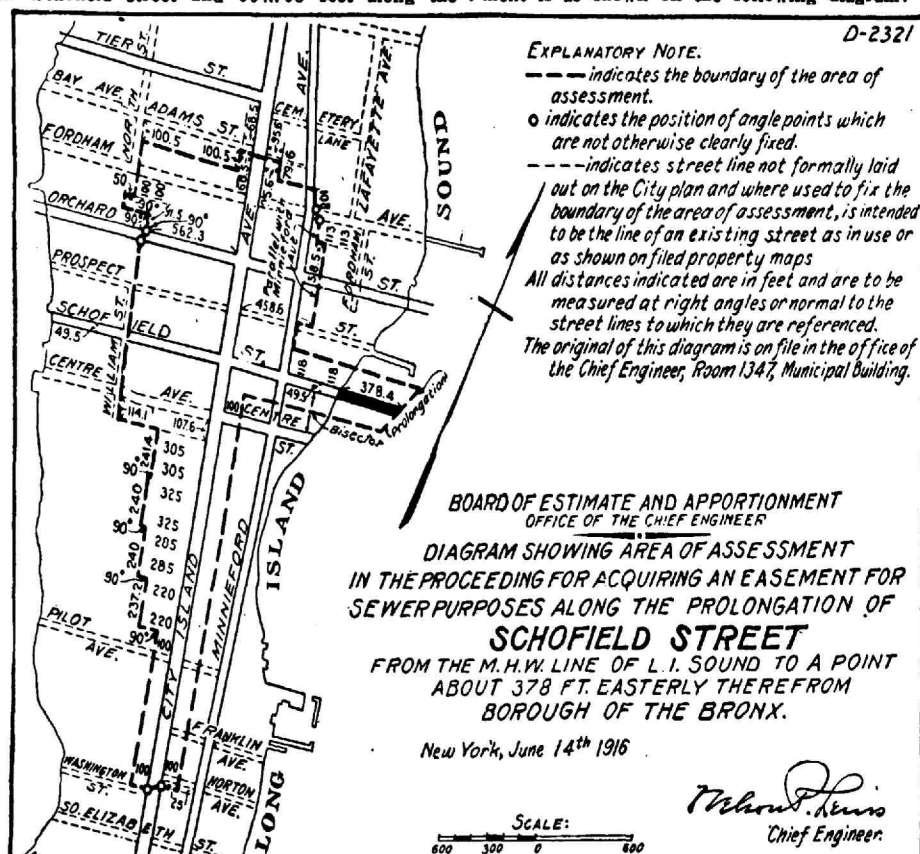
Board of Estimate and Apportionment of The City of New York, deeming it for the public interest so to do, proposes to change the map or plan of The City of New York so as to change the grades of the street system within the territory bounded by 15th avenue, 62nd street, 16th avenue, 63rd street, 17th avenue, 64th street, 18th avenue, 65th street, 19th avenue, 66th street, 20th avenue, 67th street, 21st avenue, 68th street, 22nd avenue, 69th street, 23rd avenue, 70th street, 24th avenue, 71st street, 25th avenue, 72nd street, 26th avenue, 73rd street, 27th avenue, 74th street, 28th avenue, 75th street, 29th avenue, 76th street, 30th avenue, 77th street, 31st avenue, 78th street, 32nd avenue, 79th street, 33rd avenue, 80th street, 34th avenue, 81st street, 35th avenue, 82nd street, 36th avenue, 83rd street, 37th avenue, 84th street, 38th avenue, 85th street, 39th avenue, 86th street, 40th avenue, 87th street, 41st avenue, 88th street, 42nd avenue, 89th street, 43rd avenue, 90th street, 44th avenue, 91st street, 45th avenue, 92nd street, 46th avenue, 93rd street, 47th avenue, 94th street, 48th avenue, 95th street, 49th avenue, 96th street, 50th avenue, 97th street, 51st avenue, 98th street, 52nd avenue, 99th street, 53rd avenue, 100th street, 54th avenue, 101st street, 55th avenue, 102nd street, 56th avenue, 103rd street, 57th avenue, 104th street, 58th avenue, 105th street, 59th avenue, 106th street, 60th avenue, 107th street, 61st avenue, 108th street, 62nd avenue, 109th street, 63rd avenue, 110th street, 64th avenue, 111th street, 65th avenue, 112th street, 66th avenue, 113th street, 67th avenue, 114th street, 68th avenue, 115th street, 69th avenue, 116th street, 70th avenue, 117th street, 71st avenue, 118th street, 72nd avenue, 119th street, 73rd avenue, 120th street, 74th avenue, 121st street, 75th avenue, 122nd street, 76th avenue, 123rd street, 77th avenue, 124th street, 78th avenue, 125th street, 79th avenue, 126th street, 80th avenue, 127th street, 81st avenue, 128th street, 82nd avenue, 129th street, 83rd avenue, 130th street, 84th avenue, 131st street, 85th avenue, 132nd street, 86th avenue, 133rd street, 87th avenue, 134th street, 88th avenue, 135th street, 89th avenue, 136th street, 90th avenue, 137th street, 91st avenue, 138th street, 92nd avenue, 139th street, 93rd avenue, 140th street, 94th avenue, 141st street, 95th avenue, 142nd street, 96th avenue, 143rd street, 97th avenue, 144th street, 98th avenue, 145th street, 99th avenue, 146th street, 100th avenue, 147th street, 101st avenue, 148th street, 102nd avenue, 149th street, 103rd avenue, 150th street, 104th avenue, 151st street, 105th avenue, 152nd street, 106th avenue, 153rd street, 107th avenue, 154th street, 108th avenue, 155th street, 109th avenue, 156th street, 110th avenue, 157th street, 111th avenue, 158th street, 112th avenue, 159th street, 113th avenue, 160th street, 114th avenue, 161st street, 115th avenue, 162nd street, 116th avenue, 163rd street, 117th avenue, 164th street, 118th avenue, 165th street, 119th avenue, 166th street, 120th avenue, 167th street, 121st avenue, 168th street, 122nd avenue, 169th street, 123rd avenue, 170th street, 124th avenue, 171st street, 125th avenue, 172nd street, 126th avenue, 173rd street, 127th avenue, 174th street, 128th avenue, 175th street, 129th avenue, 176th street, 130th avenue, 177th street, 131st avenue, 178th street, 132nd avenue, 179th street, 133rd avenue, 180th street, 134th avenue, 181st street, 135th avenue, 182nd street, 136th avenue, 183rd street, 137th avenue, 184th street, 138th avenue, 185th street, 139th avenue, 186th street, 140th avenue, 187th street, 141st avenue, 188th street, 142nd avenue, 189th street, 143rd avenue, 190th street, 144th avenue, 191st street, 145th avenue, 192nd street, 146th avenue, 193rd street, 147th avenue, 194th street, 148th avenue, 195th street, 149th avenue, 196th street, 150th avenue, 197th street, 151st avenue, 198th street, 152nd avenue, 199th street, 153rd avenue, 200th street, 154th avenue, 201st street, 155th avenue, 202nd street, 156th avenue, 203rd street, 157th avenue, 204th street, 158th avenue, 205th street, 159th avenue, 206th street, 160th avenue, 207th street, 161st avenue, 208th street, 162nd avenue, 209th street, 163rd avenue, 210th street, 164th avenue, 211th street, 165th avenue, 212th street, 166th avenue, 213th street, 167th avenue, 214th street, 168th avenue, 215th street, 169th avenue, 216th street, 170th avenue, 217th street, 171st avenue, 218th street, 172nd avenue, 219th street, 173rd avenue, 220th street, 174th avenue, 221st street, 175th avenue, 222nd street, 176th avenue, 223rd street, 177th avenue, 224th street, 178th avenue, 225th street, 179th avenue, 226th street, 180th avenue, 227th street, 181st avenue, 228th street, 182nd avenue, 229th street, 183rd avenue, 230th street, 184th avenue, 231st street, 185th avenue, 232nd street, 186th avenue, 233rd street, 187th avenue, 234th street, 188th avenue, 235th street, 189th avenue, 236th street, 190th avenue, 237th street, 191st avenue, 238th street, 192nd avenue, 239th street, 193rd avenue, 240th street, 194th avenue, 241st street, 195th avenue, 242nd street, 196th avenue, 243rd street, 197th avenue, 244th street, 198th avenue, 245th street, 199th avenue, 246th street, 200th avenue, 247th street, 201st avenue, 248th street, 202nd avenue, 249th street, 203rd avenue, 250th street, 204th avenue, 251st street, 205th avenue, 252nd street, 206th avenue, 253rd street, 207th avenue, 254th street, 208th avenue, 255th street, 209th avenue, 256th street, 210th avenue, 257th street, 211th avenue, 258th street, 212th avenue, 259th street, 213th avenue, 260th street, 214th avenue, 261st street, 215th avenue, 262nd street, 216th avenue, 263rd street, 217th avenue, 264th street, 218th avenue, 265th street, 219th avenue, 266th street, 220th avenue, 267th street, 221st avenue, 268th street, 222nd avenue, 269th street, 223rd avenue, 270th street, 224th avenue, 271st street, 225th avenue, 272nd street, 226th avenue, 273rd street, 227th avenue, 274th street, 228th avenue, 275th street, 229th avenue, 276th street, 230th avenue, 277th street, 231st avenue, 278th street, 232nd avenue, 279th street, 233rd avenue, 280th street, 234th avenue, 281st street, 235th avenue, 282nd street, 236th avenue, 283rd street, 237th avenue, 284th street, 238th avenue, 285th street, 239th avenue, 286th street, 240th avenue, 287th street, 241st avenue, 288th street, 242nd avenue, 289th street, 243rd avenue, 290th street, 244th avenue, 291st street, 245th avenue, 292nd street, 246th avenue, 293rd street, 247th avenue, 294th street, 248th avenue, 295th street, 249th avenue, 296th street, 250th avenue, 297th street, 251st avenue, 298th street, 252nd avenue, 299th street, 253rd avenue, 300th street, 254th avenue, 301st street, 255th avenue, 302nd street, 256th avenue, 303rd street, 257th avenue, 304th street, 258th avenue, 305th street, 259th avenue, 306th street, 260th avenue, 307th street, 261st avenue, 308th street, 262nd avenue, 309th street, 263rd avenue, 310th street, 264th avenue, 311th street, 265th avenue, 312th street, 266th avenue, 313th street, 267th avenue, 314th street, 268th avenue, 315th street, 269th avenue, 316th street, 270th avenue, 317th street, 271st avenue, 318th street, 272nd avenue, 319th street, 273rd avenue, 320th street, 274th avenue, 321st street, 275th avenue, 322nd street, 276th avenue, 323rd street, 277th avenue, 324th street, 278th avenue, 325th street, 279th avenue, 326th street, 280th avenue, 327th street, 281st avenue, 328th street, 282nd avenue, 329th street, 283rd avenue, 330th street, 284th avenue, 331st street, 285th avenue, 332nd street, 286th avenue, 333rd street, 287th avenue, 334th street, 288th avenue, 335th street, 289th avenue, 336th street, 290th avenue, 337th street, 291st avenue, 338th street, 292nd avenue, 339th street, 293rd avenue, 340th street, 294th avenue, 341st street, 295th avenue, 342nd street, 296th avenue, 343rd street, 297th avenue, 344th street, 298th avenue, 345th street, 299th avenue, 346th street, 300th avenue, 347th street, 301st avenue, 348th street, 302nd avenue, 349th street, 303rd avenue, 350th street, 304th avenue, 351st street, 305th avenue, 352nd street, 306th avenue, 353rd street, 307th avenue, 354th street, 308th avenue, 355th street, 309th avenue, 356th street, 310th avenue, 357th street, 311th avenue, 358th street, 312th avenue, 359th street, 313th avenue, 360th street, 314th avenue, 361st street, 315th avenue, 362nd street, 316th avenue, 363rd street, 317th avenue, 364th street, 318th avenue, 365th street, 319th avenue, 366th street, 320th avenue, 367th street, 321st avenue, 368th street, 322nd avenue, 369th street, 323rd avenue, 370th street, 324th avenue, 371st street, 325th avenue, 372nd street, 326th avenue, 373rd street, 327th avenue, 374th street, 328th avenue, 375th street, 329th avenue, 376th street, 330th avenue, 377th street, 331st avenue, 378th street, 332nd avenue, 379th street, 333rd avenue, 380th street, 334th avenue, 381st street, 335th avenue, 382nd street, 336th avenue, 383rd street, 337th avenue, 384th street, 338th avenue, 385th street, 339th avenue, 386th street, 340th avenue, 387th street, 341st avenue, 388th street, 342nd avenue, 389th street, 343rd avenue, 390th street, 344th avenue, 391st street, 345th avenue, 392nd street, 346th avenue, 393rd street, 347th avenue, 394th street, 348th avenue, 395th street, 349th avenue, 396th street, 350th avenue, 397th street, 351st avenue, 398th street, 352nd avenue, 399th street, 353rd avenue, 400th street, 354th avenue, 401st street, 355th avenue, 402nd street, 356th avenue, 403rd street, 357th avenue, 404th street, 358th avenue, 405th street, 359th avenue, 406th street, 360th avenue, 407th street, 361st avenue, 408th street, 362nd avenue, 409th street, 363rd avenue, 410th street, 364th avenue, 411th street, 365th avenue, 412th street, 366th avenue, 413th street, 367th avenue, 414th street, 368th avenue, 415th street, 369th avenue, 416th street, 370th avenue, 417th street, 371st avenue, 418th street, 372nd avenue, 419th street, 373rd avenue, 420th street, 374th avenue, 421st street, 375th avenue, 422nd street, 376th avenue, 423rd street, 377th avenue, 424th street, 378th avenue, 425th street, 379th avenue, 426th street, 380th avenue, 427th street, 381st avenue, 428th street, 382nd avenue, 429th street, 383rd avenue, 430th street, 384th avenue, 431st street, 385th avenue, 432nd street, 386th avenue, 433rd street, 387th avenue, 434th street, 388th avenue, 435th street, 389th avenue, 436th street, 390th avenue, 437th street, 391st avenue, 438th street, 392nd avenue, 439th street, 393rd avenue, 440th street, 394th avenue, 441st street, 395th avenue, 442nd street, 396th avenue, 443rd street, 397th avenue, 444th street, 398th avenue, 445th street, 399th avenue, 446th street, 400th avenue, 447th street, 401st avenue, 448th street, 402nd avenue, 449th street, 403rd avenue, 450th street, 404th avenue, 451st street, 405th avenue, 452nd street, 406th avenue, 453rd street, 407th avenue, 454th street, 408th avenue, 455th street, 409th avenue, 456th street, 410th avenue, 457th street, 411th avenue, 458th street, 412th avenue, 459th street, 413th avenue, 460th street, 414th avenue, 461st street, 415th avenue, 462nd street, 416th avenue, 463rd street, 417th avenue, 464th street, 418th avenue, 465th street, 419th avenue, 466th street, 420th avenue, 467th street, 421st avenue, 468th street, 422nd avenue, 469th street, 423rd avenue, 470th street, 424th avenue, 471st street, 425th avenue, 472nd street, 426th avenue, 473rd street, 427th avenue, 474th street, 428th avenue, 475th street, 429th avenue, 476th street, 430th avenue, 477th street, 431st avenue, 478th street, 432nd avenue, 479th street, 433rd avenue, 480th street, 434th avenue, 481st street, 435th avenue, 482nd street, 436th avenue, 483rd street, 437th avenue, 484th street, 438th avenue, 485th street, 439th avenue, 486th street, 440th avenue, 487th street, 441st avenue, 488th street, 442nd avenue, 489th street, 443rd avenue, 490th street, 444th avenue, 491st street, 445th avenue, 492nd street, 446th avenue, 493rd street, 447th avenue, 494th street, 448th avenue, 495th street, 449th avenue, 496th street, 450th avenue, 497th street, 451st avenue, 498th street, 452nd avenue, 499th street, 453rd avenue, 500th street, 454th avenue, 501st street, 455th avenue, 502nd street, 456th avenue, 503rd street, 457th avenue, 504th street, 458th avenue, 505th street, 459th avenue, 506th street, 460th avenue, 507th street, 461st avenue, 508th street, 462nd avenue, 509th street, 463rd avenue, 510th street, 464th avenue, 511th street, 465th avenue, 512th street, 466th avenue, 513th street, 467th avenue, 514th street, 468th avenue, 515th street, 469th avenue, 516th street, 470th avenue, 517th street, 471st avenue, 518th street, 472nd avenue, 519th street, 473rd avenue, 520th street, 474th avenue, 521st street, 475th avenue, 522nd street, 476th avenue, 523rd street, 477th avenue, 524th street, 478th avenue, 525th street, 479th avenue, 526th street, 480th avenue, 527th street, 481st avenue, 528th street, 482nd avenue, 529th street, 483rd avenue, 530th street, 484th avenue, 531st street, 485th avenue, 532nd street, 486th avenue, 533rd street, 487th avenue, 534th street, 488th avenue, 535th street, 489th avenue, 536th street, 490th avenue, 537th street, 491st avenue, 538th street, 492nd avenue, 539th street, 493rd avenue, 540th street, 494th avenue, 541st street, 495th avenue, 542nd street, 496th avenue, 543rd street, 497th avenue, 544th street, 498th avenue, 545th street, 499th avenue, 546th street, 500th avenue, 547th street, 501st avenue, 548th street, 502nd avenue, 549th street, 503rd avenue, 550th street, 504th avenue, 551st street, 505th avenue, 552nd street, 506th avenue, 553rd street, 507th avenue, 554th street, 508th avenue, 555th street, 509th avenue, 556th street, 510th avenue, 557th street, 511th avenue, 558th street, 512th avenue, 559th street, 513th avenue, 560th street, 514th avenue, 561st street, 515th avenue, 562nd street, 516th avenue, 563rd street, 517th avenue, 564th street, 518th avenue, 565th street, 519th avenue, 566th street, 520th avenue, 567th street, 521st avenue, 568th street, 522nd avenue, 569th street, 523rd avenue, 570th street, 524th avenue, 571st street, 525th avenue, 572nd street, 526th avenue, 573rd street, 527th avenue, 574th street, 528th avenue, 575th street, 529th avenue, 576th street, 530th avenue, 577th street, 531st avenue, 578th street, 532nd avenue, 579th street, 533rd avenue, 580th street, 534th avenue, 581st street, 535th avenue, 582nd street, 536th avenue, 583rd street, 537th avenue, 584th street, 538th avenue, 585th street, 539th avenue, 586th street, 540th avenue, 587th street, 541st avenue, 588th street, 542nd avenue, 589th street, 543rd avenue, 590th street, 544th avenue, 591st street, 545th avenue, 592nd street, 546th avenue, 593rd street, 547th avenue, 594th street, 548th avenue, 595th street, 549th avenue, 596th street, 550th avenue, 597th street, 551st avenue, 598th street, 552nd avenue, 599th street, 553rd avenue, 600th street, 554th avenue, 601st street, 555th avenue, 602nd street, 556th avenue, 603rd street, 557th avenue, 604th street, 558th avenue, 605th street, 559th avenue, 606th street, 560th avenue, 607th street, 561st avenue, 608th street, 562nd avenue, 609th street, 563rd avenue, 610th street, 564th avenue, 611th street, 565th avenue, 612th street, 566th avenue, 613th street, 567th avenue, 614th street, 568th avenue, 615th street, 569th avenue, 616th street, 570th avenue, 617th street, 571st avenue, 618th street, 572nd avenue, 619th street, 573rd avenue, 620th street, 574th avenue, 621st street, 575th avenue, 622nd street, 576th avenue, 623rd street, 577th avenue, 624th street, 578th avenue, 625th street, 579th avenue, 626th street, 580th avenue, 627th street, 581st avenue, 628th street, 582nd avenue, 629th street, 583rd avenue, 630th street, 584th avenue, 631st street, 585th avenue, 632nd street, 586th avenue, 633rd street, 587th avenue, 634th street, 588th avenue, 635th street, 589th avenue, 636th street, 590th avenue, 637th street, 591st avenue, 638th street, 592nd avenue, 639th street, 593rd avenue, 640th street, 594th avenue, 641st street, 595th avenue, 642nd street, 596th avenue, 643rd street, 597th avenue, 644th street, 598th avenue, 645th street, 599th avenue, 646th street, 600th avenue, 647th street, 601st avenue, 648th street, 602nd avenue, 649th street, 603rd avenue, 650th street, 604th avenue, 651st street, 605th avenue, 652nd street, 606th avenue, 653rd street, 607th avenue, 654th street, 608th avenue, 655th street, 609th avenue, 656th street, 610th avenue, 657th street, 611th avenue, 658th street, 612th avenue, 659th street, 613th avenue, 660th street, 614th avenue, 661st street, 615th avenue, 662nd street, 616th avenue, 663rd street, 617th avenue, 664th street, 618th avenue, 665th street, 619th avenue, 666th street, 620th avenue, 667th street, 621st avenue, 668th street, 622nd avenue, 669th street, 623rd avenue, 670th street, 624th avenue, 671st street, 625th avenue, 672nd street, 626th avenue, 673rd street, 627th avenue, 674th street, 628th avenue, 675th street, 629th avenue, 676th street, 630th avenue, 677th street, 631st avenue, 678th street, 632nd avenue, 679th street, 633rd avenue, 680th street, 634th avenue, 681st street, 635th avenue, 682nd street, 636th avenue, 683rd street, 637th avenue, 684th street, 638th avenue, 685th street, 639th avenue, 686th street, 640th avenue, 687th street, 641st avenue, 688th street, 642nd avenue, 689th street, 643rd avenue, 690th street, 644th avenue, 691st street, 645th avenue, 692nd street, 646th avenue, 693rd street, 647th avenue, 694th street, 648th avenue, 695th street, 649th avenue, 696th street, 650th avenue, 697th street, 651st avenue, 698th street, 652nd avenue, 699th street, 653rd avenue, 700th street, 654th avenue, 701st street, 655th avenue, 702nd street, 656th avenue, 703rd street, 657th avenue, 704th street, 658th avenue, 705th street, 659th avenue, 706th street, 660th avenue, 707th street, 661st avenue, 708th street, 662nd avenue, 709th street, 663rd avenue, 710th street, 664th avenue, 711th street, 665th avenue, 712th street, 666th avenue, 713th street, 667th avenue, 714th street, 668th avenue, 715th street, 669th avenue, 716th street, 670th avenue, 717th street, 671st avenue, 718th street, 672nd avenue, 719th street, 673rd avenue, 720th street, 674th avenue, 721st street, 675th avenue, 722nd street, 676th avenue, 723rd street, 677th avenue, 724th street, 678th avenue, 725th street, 679th avenue, 726th street, 680th avenue, 727th street, 681st avenue, 728th street, 682nd avenue, 729th street, 683rd avenue, 730th street, 684th avenue, 731st street, 685th avenue, 732nd street, 686th avenue, 733rd street, 687th avenue, 734th street, 688th avenue, 735th street, 689th avenue, 736th street, 690th avenue, 737th street, 691st avenue, 738th street, 692nd avenue, 739th street, 693rd avenue, 740th street, 694th avenue, 741st street, 695th avenue, 742nd street, 696th avenue, 743rd street, 697th avenue, 744th street, 698th avenue, 745th street, 699th avenue, 746th street, 700th avenue, 747th street, 701st avenue, 748th street, 702nd avenue, 749th street, 703rd avenue, 750th street, 704th avenue, 751st street, 705th avenue, 752nd street, 706th avenue, 753rd street, 707th avenue, 754th street, 708th avenue, 755th street, 709th avenue, 756th street, 710th avenue, 757th street, 711th avenue, 758th street, 712th avenue, 759th street, 713th avenue, 760th street, 714th avenue, 761st street, 715th avenue, 762nd street, 716th avenue, 763rd street, 717th avenue, 764th street, 718th avenue, 765th street, 719th avenue, 766th street, 720th avenue, 767th street, 721st avenue, 76

of Schofield Street, extending from the High Water Line of Long Island Sound to a point about 378 feet easterly therefrom, dated May 8, 1916," and

Whereas, the Board is considering the advisability of instituting proceedings to acquire title to a sewer easement within the easterly prolongation of Schofield Street, extending 378,428 feet along the prolongation of the northerly line of Schofield Street and 364,738 feet along the

prolongation of the southerly line of Schofield Street, Borough of The Bronx, as said sewer easement is shown on the aforementioned map or plan bearing the signature of the President of said Borough and dated May 8, 1916.

Resolved, that the Board of Estimate and Apportionment hereby gives notice that the area upon which it is proposed to assess the expense of acquiring title to the aforesaid easement is as shown on the following diagram:



Resolved, that this Board consider the proposed area of assessment at a meeting of the Board to be held in the City of New York, Borough of Manhattan, in the City Hall, on Thursday, July 27, 1916, at 10:30 o'clock a. m.

Resolved, that the Secretary of this Board cause these resolutions and a notice to all persons affected thereby to be published in the City Record for ten days continuously, Sundays and legal holidays excepted, prior to July 27, 1916.

Dated July 14, 1916.

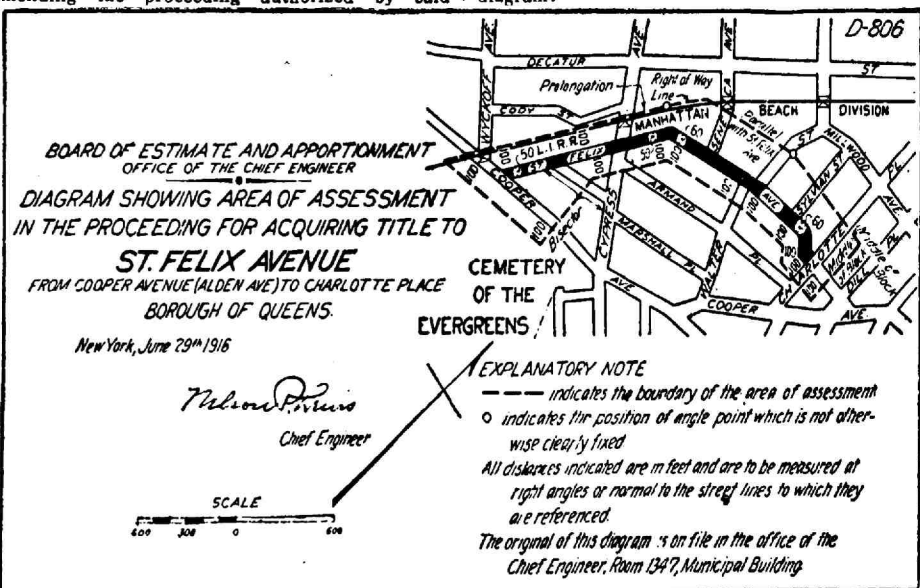
JOSEPH HAAG, Secretary, Municipal Building. Telephone, 4560 Worth. jy14,25

NOTICE IS HEREBY GIVEN THAT AT THE meeting of the Board of Estimate and Apportionment held on July 7, 1916 (Cal. No. 179), the following resolutions were adopted:

Whereas, the Board of Estimate and Apportionment is considering the advisability of amending the proceeding authorized by said

Board on July 1, 1915, for acquiring title to St. Felix Avenue from Cooper Avenue to Charlotte Place, Borough of Queens, so as to conform to a map or plan adopted by the Board of Estimate and Apportionment June 23, 1916, and approved by the Mayor June 30, 1916, in which certain modifications were made in the street alignment in the section adjoining Charlotte Place; the proposed amended proceeding providing for the acquisition of title to St. Felix Avenue from Cooper Avenue to Charlotte Place as now laid out upon the map or plan of the City of New York.

Resolved, that the Board of Estimate and Apportionment, in pursuance of the provisions of the Greater New York Charter, as amended, hereby gives notice that the proposed modified area of assessment for benefit in this proposed amended proceeding is as shown on the following diagram:



Resolved, that this Board consider the proposed modified area of assessment at a meeting of the Board to be held in the City of New York, Borough of Manhattan, in the City Hall, on Thursday, July 27, 1916, at 10:30 o'clock a. m., and that at the same time and place a public hearing thereon will then and there be had.

Resolved, that the Secretary of this Board cause these resolutions and a notice to all persons affected thereby to be published in the City Record for ten days continuously, Sundays and legal holidays excepted, prior to July 27, 1916.

Dated July 14, 1916.

JOSEPH HAAG, Secretary, Municipal Building. Telephone, 4560 Worth. jy14,25

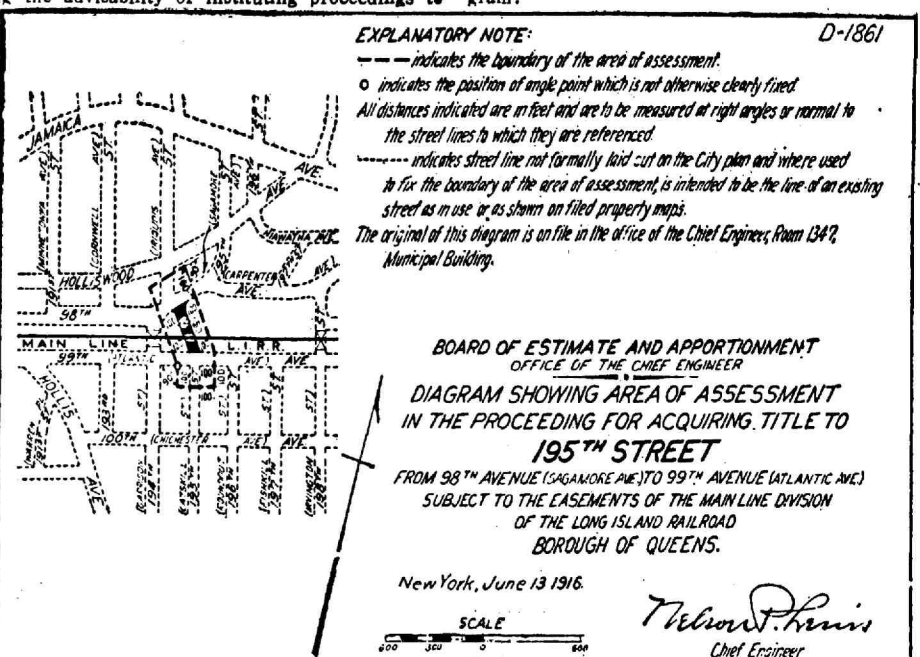
NOTICE IS HEREBY GIVEN THAT AT THE meeting of the Board of Estimate and Apportionment held on July 7, 1916 (Cal. No. 180), the following resolutions were adopted:

Whereas, the Board of Estimate and Apportionment of the City of New York is considering the advisability of instituting proceedings to

acquire title to the real property required for the opening and extending of 195th (Catskill) Street from 98th (Sagamore) Avenue to 99th (Atlantic) Avenue, subject to the easements of the Main Line Division of the Long Island Railroad Company, in the Borough of Queens, City of New York; and

Whereas, The Board of Estimate and Apportionment is authorized and required at the time of the adoption of the resolution directing the institution of proceedings to acquire title to the real property required for the foregoing improvement to fix and determine upon an area or areas of assessment for benefit for said proceedings;

Resolved, That the Board of Estimate and Apportionment, in pursuance of the provisions of Section 973 of the Greater New York Charter, as amended, hereby gives notice that the proposed area of assessment for benefit in these proceedings is as shown on the following diagram:



Resolved, That this Board consider the proposed area of assessment at a meeting of the Board to be held in the City of New York, Borough of Manhattan, in the City Hall, on Thursday, July 27, 1916, at 10:30 o'clock a. m., and that at the same time and place a public hearing thereon will then and there be had.

Resolved, That the Secretary of this Board cause these resolutions and a notice to all persons affected thereby to be published in the City Record for ten days, exclusive of Sundays and legal holidays, prior to July 27, 1916.

Dated July 14, 1916.

JOSEPH HAAG, Secretary, Municipal Building. Telephone, 4560 Worth. jy14,25

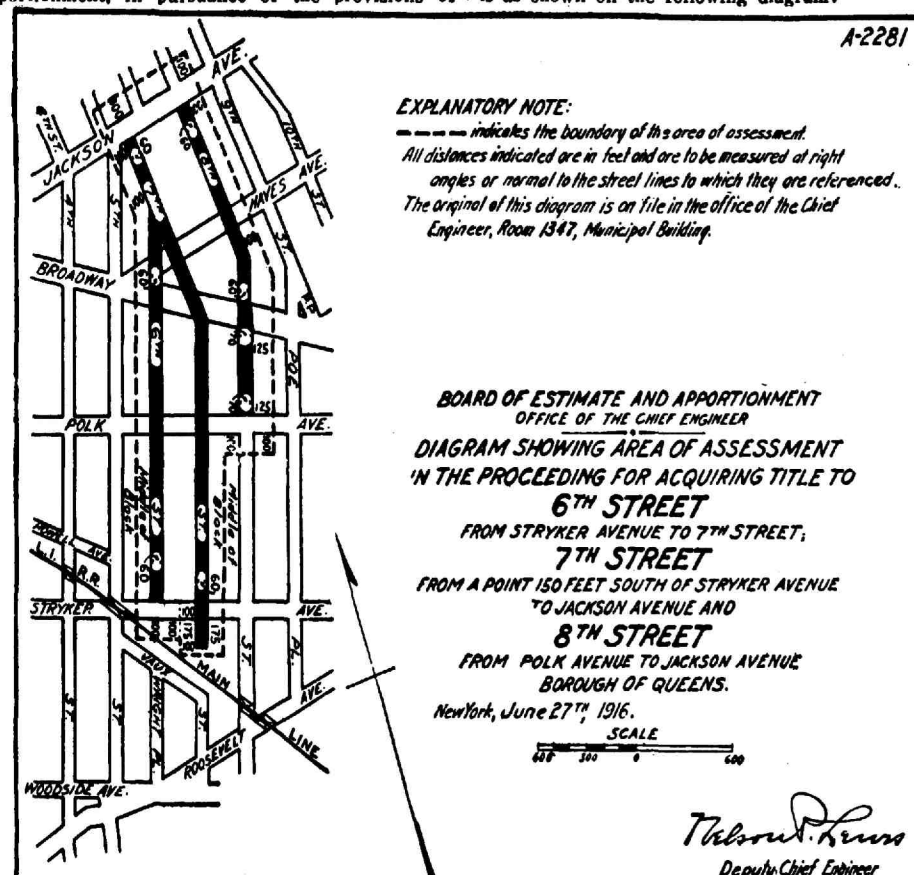
NOTICE IS HEREBY GIVEN THAT AT THE meeting of the Board of Estimate and Apportionment held on July 7, 1916 (Cal. No. 181), the following resolutions were adopted:

Whereas, the Board of Estimate and Apportionment is considering the advisability of amending the proceeding authorized by said Board under resolutions adopted on March 7, 1912; June 13, 1912, and April 17, 1914, for acquiring title to 6th Street from Stryker Avenue to 7th Street; 7th Street from a point about 150 feet south of Stryker Avenue to Jackson Avenue; 8th Street from Woodside Avenue to Jackson Avenue, Borough of Queens, so as to relate to 6th Street from Stryker Avenue to 7th Street; 7th Street from a point about 150 feet

south of Stryker Avenue to Jackson Avenue; 8th Street from Jackson Avenue to Polk Avenue.

Resolved, that the Board of Estimate and Apportionment, in pursuance of the provisions of

the Greater New York Charter, as amended, hereby gives notice that the area of assessment for benefit in this proposed amended proceeding is as shown on the following diagram:



Resolved, that this Board consider the proposed area of assessment at a meeting of the Board to be held in the City of New York, Borough of Manhattan, in the City Hall, on Thursday, July 27, 1916, at 10:30 o'clock a. m., and that at the same time and place a public hearing thereon will then and there be had.

Resolved, that the Secretary of this Board cause these resolutions and a notice to all persons affected thereby to be published in the City Record for ten days continuously, Sundays and legal holidays excepted, prior to July 27, 1916.

Dated July 14, 1916.

JOSEPH HAAG, Secretary, Municipal Building. Telephone, 4560 Worth. jy14,25

NOTICE IS HEREBY GIVEN THAT AT THE meeting of the Board of Estimate and Apportionment held on July 7, 1916 (Cal. No. 182), the following resolutions were adopted:

Whereas, the Board of Estimate and Apportionment proposes to initiate proceedings for the construction of a sewer in Eastchester Road, from Blondell Avenue to Seymour Avenue, in the Borough of The Bronx; and

Whereas, in a communication dated July 23, 1916, the President of the Borough of The Bronx informs the Board that the matter of initiating proceedings for the construction of this sewer, in accordance with a modified drainage plan adopted by the Board on April 14, 1916, was presented to the Local Board for consideration at its meeting of May 2, 1916, but without securing favorable action thereon; and

Whereas, it appears that the modified drainage plan adopted on April 14, 1916, was primarily designed for the purpose of economy, and the proposed substitution of the Eastchester Road route in place of the one originally laid out will have the effect of conserving the Street Improvement Fund and of decreasing the assessment which the property owners in the district will later be called upon to pay; and

Whereas, the cost of the proposed improvement, which is estimated to be \$113,700, is to be assessed upon the property deemed to be benefited thereby, the assessed valuation of which property is estimated to be \$18,000,000, be it

Resolved, that the Board of Estimate and Apportionment hold a public hearing in Room 16, City Hall, Borough of Manhattan, on Thursday, July 27, 1916, at 10:30 o'clock A. M., at which all persons interested in the proposed improvement and assessment thereof will be afforded an opportunity to be heard thereon.

Resolved, that the Secretary of this Board cause these resolutions and a notice to all persons affected thereby to be published in the City Record for ten days prior to the 27th day of July, 1916.

Dated July 14, 1916.

JOSEPH HAAG, Secretary, Municipal Building. Telephone, 4560 Worth. jy14,25

NOTICE IS HEREBY GIVEN THAT THE Board of Estimate and Apportionment of The City of New York, deeming it for the public interest so to do, proposes to change the map or plan of The City of New York so as to change the lines and grades of the street system within the territory bounded by Fresh Pond Road, Metropolitan Avenue, Sigbee Place, Shaler Street, as now to be discontinued, Shaler Street, Hughes Street, Fremont Street, Madison Street, Doubleday Street, Woodbine Street, Traffic Street and Ralph Street, Borough of Queens, and that a meeting of said Board will be held in the Old Council Chamber, City Hall, Borough of Manhattan, City of New York, on Thursday, July 27, 1916, at 10:30 o'clock a. m., at which such proposed change will be considered by said Board; all of which is more particularly set forth and described in the following resolutions adopted by the Board on July 7, 1916 (Cal. No. 208), notice of the adoption of which is hereby given, viz.:

Resolved, That the Board of Estimate and Apportionment of The City of New York, in pursuance of the provisions of Section 442 of the Greater New York Charter, as amended, deeming it for the public interest so to do, proposes to change the map or plan of The City of New York, by changing the lines and grades of the street system within the territory bounded by Fresh Pond Road, Metropolitan Avenue, Sigbee Place, Shaler Street, as now to be discontinued, Shaler Street, Hughes Street, Fremont Street, Madison Street, Doubleday Street, Woodbine Street, Traffic Street and Ralph Street, Borough of Queens, which proposed change is more particularly shown upon a map or plan bearing the signature of the President of the Borough, and dated May 18, 1916.

Resolved, That this Board consider the proposed change at a meeting of the Board, to be held in the City Hall, Borough of Manhattan, City of New York, on Thursday, July 27, 1916, at 10:30 o'clock a. m.

Resolved, That the Secretary of this Board cause these resolutions, and a notice to all persons affected thereby that the proposed change will be considered at a meeting of the Board to be held at the aforesaid time and place, to be published in the City Record for ten days continuously, Sundays and legal holidays excepted, prior to the 27th day of July, 1916.

Dated July 14, 1916.

JOSEPH HAAG, Secretary, Board of Estimate and Apportionment, Municipal Building. Telephone, 4560 Worth. jy14,25

NOTICE IS HEREBY GIVEN THAT THE Board of Estimate and Apportionment of The City of New York, deeming it for the public interest so to do, proposes to change the map or

plan of The City of New York so as to lay out a public park within the area bounded by Johnson Avenue, Oxford Avenue, the northerly boundary line of the property of Eliza M. Ewen, West 232nd Street as now to be laid out, Riverdale Avenue and the southerly boundary line of the property of Eliza M. Ewen; to change the lines and grades of West 232nd Street, between Riverdale Avenue and Cambridge Avenue; and to change the grades of the high level section of Riverdale Avenue between West 231st Street and a point about 400 feet north of West 232nd Street, Borough of The Bronx; and that a meeting of said Board will be held in the Old Council Chamber, City Hall, Borough of Manhattan, City of New York, on Thursday, July 27, 1916, at 10:30 o'clock a. m., at which such proposed change will be considered by said Board; all of which is more particularly set forth and described in the following resolutions adopted by the Board on July 7, 1916 (Cal. No. 217), notice of the adoption of which is hereby given, viz.:

Resolved, That the Board of Estimate and Apportionment of The City of New York, in pursuance of the provisions of Section 442 of the Greater New York Charter, as amended, deeming it for the public interest so to do, proposes to change the map or plan of The City of New York by laying out a public park within the area bounded by Johnson Avenue, Oxford Avenue, the northerly boundary line of the property of Eliza M. Ewen, West 232nd Street as now to be laid out, Riverdale Avenue and the southerly boundary line of the property of Eliza M. Ewen; by changing the lines and grades of West 232nd Street between Riverdale Avenue and Cambridge Avenue; and by changing the grades of the high level section of Riverdale Avenue between West 231st Street and a point about 400 feet north of West 232nd Street, Borough of The Bronx, which proposed change is more particularly shown upon a map or plan bearing the signature of the President of the Borough and dated May 27, 1916.

Resolved, That this Board consider the proposed change at a meeting of the Board, to be held in the City Hall, Borough of Manhattan, City of New York, on Thursday, July 27, 1916, at 10:30 o'clock a. m.

Resolved, That the Secretary of this Board cause these resolutions, and a notice to all persons affected thereby that the proposed change will be considered at a meeting of the Board to be held at the aforesaid time and place, to be published in the City Record for ten days continuously, Sundays and legal holidays excepted, prior to the 27th day of July, 1916.

Dated July 14, 1916.

JOSEPH HAAG, Secretary, Board of Estimate and Apportionment, Municipal Building. Telephone, 4560 Worth. jy14,25

NOTICE IS HEREBY GIVEN THAT AT THE meeting of the Board of Estimate and Apportionment held on July 7, 1916 (Cal. No. 178), the following resolutions were adopted:

Whereas, the Board of Estimate and Apportionment, under resolution adopted on November 29, 1911, authorized a proceeding for acquiring title to Roosevelt Avenue from Woodside Avenue to Wateredge Avenue; the Public Place bounded by Roosevelt Avenue, Elmhurst Avenue and Case Street; the Public Place at the intersection of Roosevelt Avenue with Louisa Avenue; the Triangular Area bounded by Roosevelt Avenue, the easterly line of Vaux Street and Woodside Avenue; the Triangular Area bounded by Roosevelt Avenue, the easterly line of Warner Avenue and the southerly line of Aske Street; Sackett Street from Roosevelt Avenue to 42nd Street, and Louisa Avenue where it adjoins the Public Place at Roosevelt Avenue, Borough of Queens, which proceeding was amended on June 13, 1912, so as to conform with certain changes in the lines of Roosevelt Avenue and Louisa Avenue; and

Whereas, the Board is considering the advisability of further amending the proceeding so as to conform to a map or plan adopted by the Board of Estimate and Apportionment on June 23, 1916, in which the lines of Roosevelt Avenue and Amity Street are radically changed in the sections extending from Prime Street to Lawrence Avenue; the amendment now proposed providing for the acquisition of title to Roosevelt Avenue from Woodside Avenue to a line passing through the angle points distant, respectively, 415.96 and 420.5 feet east of Hewitt Avenue, together with the aforesaid Public Places and Triangular Areas and each of the remaining Streets between the limits mentioned.

Resolved, that the Board of Estimate and Apportionment, in pursuance of the provisions of the Greater New York Charter, as amended, hereby gives notice that the following is the proposed amended district of assessment for benefit in this proposed amended proceeding:

Beginning at a point on a line midway between 3rd Street and 4th Street, distant 100 feet northerly from the northerly line of Stryker Avenue, the said distance being measured at right angles to Stryker Avenue, and running thence eastwardly and parallel with Stryker Avenue to the intersection with the prolongation of a line midway between Fillmore Avenue and Polk Avenue; thence eastwardly along the said line midway between Fillmore Avenue and Polk Avenue, and along the prolongations of the said line, to a point distant 100 feet northerly from the northerly line of Polk Avenue as this street is laid out easterly from Junction Avenue, the said distance being measured at right angles to Polk Avenue; thence eastwardly and always distant 100 feet northerly from and parallel with the northerly line of Polk Avenue to the intersection

with the prolongation of a line midway between Coman street and Polk avenue; thence eastwardly along the said line midway between Coman street and Polk avenue and the prolongations thereof to the intersection with the easterly line of Prime street; thence eastwardly at right angles to Prime street to the intersection with the westerly right-of-way line of the Whitestone Division of the Long Island Railroad; thence southwardly and westwardly along the westerly and northerly right-of-way lines of the Whitestone Division and of the Flushing and North Side Division of the Long Island Railroad to the intersection with the prolongation of a line distant 100 feet easterly from and parallel with the easterly line of Peartree avenue as this street is laid out where it adjoins Roosevelt avenue, the said distance being measured at right angles to Peartree avenue; thence northwardly along the prolongation of the said line parallel with Peartree avenue to the intersection with the prolongation of a line distant 100 feet southerly from and parallel with the southerly line of Kingsland avenue as this street is laid out westerly from Peartree avenue, the said distance being measured at right angles to Kingsland avenue; thence westwardly along the said line parallel with Kingsland avenue and along the prolongation of the said line to the intersection with a line distant 100 feet easterly from and parallel with the easterly line of 42nd street; thence northwardly along the said line parallel with 42nd street to the intersection with a line distant 100 feet southerly from and parallel with the southerly line of Hunt street, the said distance being measured at right angles to Hunt street; thence westwardly along the said line parallel with Hunt street to the intersection with a line distant 100 feet easterly from and parallel with the easterly line of Van Dine street, the said distance being measured at right angles to Van Dine street; thence northwardly along the said line parallel with Van Dine street to the intersection with a line always distant 1,100 feet southerly from and parallel with the southerly line of Roosevelt avenue, the said distance being measured at right angles to Roosevelt avenue; thence westwardly along the said line parallel with Roosevelt avenue to the intersection with the prolongation of a line distant 100 feet northerly from and parallel with the northerly line of Grout avenue as this street is laid out between 3rd street and 4th street, the said distance being measured at right angles to Grout avenue; thence westwardly along the said line parallel with Grout avenue and along the prolongation of the said line to the intersection with a line midway between 3rd street and 4th street; thence northwardly along a line always midway between 3rd street and 4th street to the point or place of beginning.

Resolved, that this Board consider the proposed amended district of assessment at a meeting of the Board to be held in the City of New York, Borough of Manhattan, in the City Hall, on Thursday, July 27, 1916, at 10:30 o'clock a. m., and that at the same time and place a public hearing, thereon will then and there be had.

Resolved, that the Secretary of this Board cause these resolutions and a notice to all persons affected thereby to be published in the City Record for ten days continuously, exclusive of Sundays and legal holidays, prior to July 27, 1916.

Dated July 14, 1916.
JOSEPH HAAG, Secretary, Municipal Building.
Telephone, 4560 Worth. jyl4,25

Notice of Public Hearing.

FRANCHISE MATTERS.

PUBLIC NOTICE IS HEREBY GIVEN THAT at the meeting of the Board of Estimate and Apportionment held this day the hearing on the form of contract for the grant of a franchise to the City Island Motor Bus Company, Inc., which hearing was, by resolution adopted June 2, 1916, fixed for June 30, 1916, when it was continued until this day, was continued until Thursday, July 27, 1916, at 10:30 o'clock a. m., in Room 16, City Hall, Borough of Manhattan, when and where all those interested will be afforded an opportunity to appear and be heard.

JAMES D. MCGANN, Assistant Secretary, Room 1307, Municipal Building, Borough of Manhattan.
Dated, New York, July 7, 1916.
jyl7,14,18,21,jy 24 to 27

BELLEVUE AND ALLIED HOSPITALS.

Proposals.

SEALED BIDS OR ESTIMATES WILL BE received by Bellevue and Allied Hospitals at Room 1230, Municipal Building, Manhattan, until 12 noon on

WEDNESDAY, JULY 26, 1916.

FOR FURNISHING AND DELIVERING COAL.

The time for the performance of the contract is on or before March 31, 1917.
The amount of security required is thirty (30) per cent. of the amount of the bid or estimate. No bid will be considered unless it is accompanied by a deposit. Such deposit shall be in an amount not less than one and one-half (1½) per cent. of the total amount of the bid.

The bidder will state the price per unit, as called for in the schedules of quantities and prices, by which the bids will be tested. The extensions must be made and footed up, as the bids will be read from the total and awards, if made, made to the lowest bidder on each item, as stated in the specifications.

Bids must be submitted in duplicate, each in a separate envelope. No bid will be accepted unless this provision is complied with.

Blank forms and further information may be obtained at Room 1230, Municipal Building, Manhattan.

BOARD OF TRUSTEES, BELLEVUE AND ALLIED HOSPITALS, By JOHN W. BRANNAN, M. D., President. jyl4,26

See General Instructions to Bidders on last page, last column, of the "City Record," except for the address of the office for receiving and opening bids.

COLLEGE OF THE CITY OF NEW YORK.

Proposals.

SEALED BIDS OR ESTIMATES WILL BE received by the Board of Trustees or the Curator of the College of the City of New York at Room 114, Main Building, 139th st. and Convent ave., Manhattan, until 2 p. m., on

FRIDAY, JULY 28, 1916.

FOR FURNISHING AND DELIVERING TO THE COLLEGE OF THE CITY OF NEW YORK 5,100 GROSS TONS, MORE OR LESS, OF NO. 3, BUCKWHEAT COAL, AND 1,700 GROSS TONS, MORE OR LESS, OF SEMI-BITUMINOUS "RUN OF MINE" COAL, AT AMSTERDAM AVE. AND 139TH ST., NEW YORK CITY.

The time allowed for fully completing the contract is 360 calendar days.
The amount of security required is thirty (30)

per cent. of the total amount for which the contract is awarded.

The bidders will state a price per ton for each kind of coal. The contract will be awarded, if awarded, to the lowest aggregate bidder on both kinds of coal.

A copy of the contract and specifications, bid sheet and envelope in which to enclose the bid may be obtained upon application therefor at the office of the Curator of the College, Room 114, Main Building, 139th st. and Convent ave., Manhattan.

A duplicate copy of the bid must be submitted at the same time for the Finance Department.

CHARLES E. LYDECKER, Chairman of the Board of Trustees; JAMES W. HYDE, Secretary of the Board of Trustees; BERNARD M. BARUCH, FREDERICK E. BELLMAMY, GEORGE MCANENY, LEE KOHNS, WILLIAM F. MCCOMBS, MOSES I. STROOCK, CHARLES H. TUTTLE, WILLIAM G. WILLCOX, Board of Trustees.
R. V. DAVIS, Curator. jyl8,28

See General Instructions to Bidders on last page, last column, of the "City Record."

See General Instructions to Bidders on last page, last column, of the "City Record."

BELLEVUE AND ALLIED HOSPITALS, DEPARTMENT OF PUBLIC CHARITIES, DEPARTMENT OF HEALTH.

Proposals.

SEALED BIDS OR ESTIMATES WILL BE received by Bellevue and Allied Hospitals, Department of Public Charities, Department of Health, at Room 1230, Municipal Building, Manhattan, until 12 noon, on

WEDNESDAY, JULY 26, 1916.

FOR FURNISHING AND DELIVERING MEATS AND POULTRY.

The time for the performance of the contract is on or before Sept. 30, 1916.

The amount of security required is thirty (30) per cent. of the amount of the bid or estimate. No bid will be considered unless it is accompanied by a deposit. Such deposit shall be in an amount not less than one and one-half (1½) per cent. of the total amount of the bid.

The bidder will state the price per unit, as called for in the schedules of quantities and prices, by which the bids will be tested. The extensions must be made and footed up, as the bids will be read from the total and awards, if made, made to the lowest bidder on each item, as stated in the specifications.

Bids must be submitted in duplicate, each in a separate envelope. No bid will be accepted unless this provision is complied with.

Blank forms and further information may be obtained at Room 1230, Municipal Building, Manhattan.

BOARD OF TRUSTEES, BELLEVUE AND ALLIED HOSPITALS, By JOHN W. BRANNAN, M. D., President.

DEPARTMENT OF PUBLIC CHARITIES, JOHN A. KINGSBURY, Commissioner.

DEPARTMENT OF HEALTH, HAVEN EMERSON, Commissioner. jyl4,26

See General Instructions to Bidders on last page, last column, of the "City Record," except for the address of the office for receiving and opening bids.

BOROUGH OF QUEENS.

Proposals.

SEALED BIDS OR ESTIMATES WILL BE received by the President of the Borough of Queens at 3d floor, Borough Hall, 5th st. and Jackson ave., L. I. City, until 11 a. m. on

MONDAY, JULY 24, 1916.

NO. 1. FOR THE CONSTRUCTION OF RECEIVING BASINS AND APPURTENANCES ON FAIRVIEW AVE., ON THE EASTERLY CORNER OF GATES AVE. AND ON THE NORTHERLY CORNER OF PUTNAM AVE., SECOND WARD OF THE BOROUGH OF QUEENS, IN ACCORDANCE WITH SECTION 435 OF THE GREATER NEW YORK CHARTER.

The Engineer's estimate of the quantities is as follows:

2 basin manholes, complete (new type).
3 inlets, complete (new type).
50 linear feet 12-inch vitrified pipe for basin connections.
45 linear feet 10-inch vitrified pipe for basin connections.

The time allowed for completing the above work will be six (6) working days.

The amount of security required will be One Hundred and Seventy-five (\$175) Dollars.

NO. 2. FOR THE CONSTRUCTION OF A SEWER AND APPURTENANCES IN WOODMERE PL. FROM FREEDOM AVE. TO HERALD AVE. AND IN OXFORD AVE. FROM RIDGEWOOD AVE. TO FULTON ST., FOURTH WARD OF THE BOROUGH OF QUEENS.

The Engineer's estimate of the quantities is as follows:

480 linear feet 24-inch vitrified pipe sewer.
30 linear feet 24-inch vitrified pipe sewer, including concrete cradle.
1,058 linear feet 12-inch vitrified pipe sewer.
13 manholes, complete.
1 drop manhole on 24" vitrified pipe sewer, complete.

37 spurs on 24-inch vitrified pipe sewer.
69 spurs on 12-inch vitrified pipe sewer.
4 inlets, complete (new type).
2 basin manholes, complete (new type).
60 linear feet 12" vitrified pipe for basin connections.

50 linear feet 10" vitrified pipe for basin connections.

900 linear feet 6" vitrified pipe for house connections.

The time allowed for completing the above work will be sixty (60) working days.

The amount of security required will be Three Thousand (\$3,000) Dollars.

NO. 3. FOR THE CONSTRUCTION OF A SEWER AND APPURTENANCES IN ROSAULT PL. FROM MYRTLE AVE. TO CENTRAL AVE., SECOND WARD, BOROUGH OF QUEENS.

The Engineer's estimate of the quantities is as follows:

454 linear feet 12-inch vitrified pipe sewer.
3 manholes, complete.
29 six-inch spurs on 12-inch vitrified pipe sewer.

176 linear feet 6-inch vitrified pipe for house connections.

The time allowed for completing the above work will be eighteen (18) working days.

The amount of security required will be Five Hundred and Fifty (\$550) Dollars.

NO. 4. FOR THE CONSTRUCTION OF A SEWER AND APPURTENANCES IN MAURE AVE. FROM ATLANTIC AVE. TO WISNER PL., FOURTH WARD OF THE BOROUGH OF QUEENS.

The Engineer's estimate of the quantities is as follows:

466 linear feet 8' 0" x 5' 10" reinforced concrete sewer.
2 manholes, complete.
3 single receiving basins, complete.
1 park inlet basin, complete.
90 linear feet 12" vitrified pipe for basin connections.

200 linear feet 8" vitrified pipe for basin connections.

20 cubic yards Class "A" concrete, exclusive of concrete shown on plan.

2,000 pounds reinforcement steel, exclusive of steel shown on plan.

The time allowed for completing the above work will be forty (40) working days.

The amount of security required will be Five Thousand (\$5,000) Dollars.

NO. 5. FOR THE CONSTRUCTION OF A SEWER AND APPURTENANCES IN ATLANTIC AVE. NORTH SIDE, FROM FREEDOM AVE. TO GREENWOOD AVE.; HERALD AVE. FROM ATLANTIC AVE. NORTH SIDE, TO RIDGEWOOD AVE.; FULTON ST. FROM HERALD AVE. TO GUION AVE., AND IN NAPIER AVE. FROM ATLANTIC AVE. NORTH SIDE, TO JAMAICA AVE., FOURTH WARD OF THE BOROUGH OF QUEENS.

The Engineer's estimate of the quantities is as follows:

697 linear feet 4' 0" reinforced concrete sewer.
499 linear feet 3' 6" plain concrete sewer.
340 linear feet 3' 0" plain concrete sewer.
261 linear feet 2' 9" plain concrete sewer.
746 linear feet 24-inch vitrified pipe sewer.
631 linear feet 22-inch vitrified pipe sewer.
155 linear feet 18-inch vitrified pipe sewer.
704 linear feet 15-inch vitrified pipe sewer.
1,250 linear feet 12-inch vitrified pipe sewer.

41 manholes, complete.

22 basin manholes, complete (new type).

35 inlets, complete (new type).

680 linear feet 12" vitrified pipe for basin connections.

420 linear feet 10" vitrified pipe for basin connections.

64 six-inch spurs, 24 inches long, on concrete sewer.

37 six-inch spurs on 24-inch vitrified pipe sewer.

39 six-inch spurs on 22-inch vitrified pipe sewer.

6 six-inch spurs on 18-inch vitrified pipe sewer.

46 six-inch spurs on 15-inch vitrified pipe sewer.

66 six-inch spurs on 12-inch vitrified pipe sewer.

2,500 linear feet 6" vitrified pipe for house connections.

5 cubic yards Class A concrete, exclusive of concrete shown on plan.

500 pounds of reinforcing steel, exclusive of steel shown on plan.

5,000 feet Board Measure timber for bracing and sheet piling.

The time allowed for completing the above work will be one hundred and sixty-five (165) working days.

The amount of security required will be Thirteen Thousand Five Hundred (\$13,500) Dollars.

NO. 6. FOR THE CONSTRUCTION OF A SEWER AND APPURTENANCES IN CHURCH ST. FROM ST. ANN'S AVE. TO METROPOLITAN AVE., SECOND AND FOURTH WARDS, BOROUGH OF QUEENS.

The Engineer's estimate of the quantities is as follows:

1,125 linear feet 12-inch vitrified pipe sewer.
8 manholes, complete.
78 spurs on 12-inch vitrified pipe sewer.
208 linear feet 6-inch vitrified pipe for house connections.

3 linear feet 12-inch vitrified pipe for basin connections.

The time allowed for completing the above work will be thirty-five (35) working days.

The amount of security required will be Eighteen Hundred (\$1,800) Dollars.

NO. 7. FOR THE CONSTRUCTION OF A SEWER AND APPURTENANCES IN FOREST AVE. FROM CORNELIA STREET TO THE PROPERTY OF THE BROOKLYN RAPID TRANSIT COMPANY, AND FROM THE NORTHERLY INTERSECTION OF PUTNAM AVE. TO WOODBINE ST., SECOND WARD OF THE BOROUGH OF QUEENS.

The Engineer's estimate of the quantities is as follows:

735 linear feet 12-inch vitrified pipe sewer.
7 manholes, complete.
45 spurs on 12-inch vitrified pipe sewer.
5 basin manholes, complete (new type).
7 inlets, complete (new type).
140 linear feet 12" vitrified pipe for basin connections.

105 linear feet 10-inch vitrified pipe for basin connections.

402 linear feet 6" vitrified pipe for house connections.

The time allowed for completing the above work will be thirty (30) working days.

The amount of security required will be Fifteen Hundred (\$1,500) Dollars.

NO. 8. FOR THE CONSTRUCTION OF A TEMPORARY PARK BASIN ON THE WESTERLY SIDE OF GUION AVE. ABOUT 375 FEET NORTH OF BRANDON AVE., FOURTH WARD; TO ABATE A NUISANCE AND TO PREVENT DAMAGE TO PROPERTY, IN ACCORDANCE WITH SECTION 435 OF THE CHARTER.

The Engineer's estimate of the quantities is as follows:

1 park receiving basin, complete.
20 linear feet 8-inch vitrified pipe for basin connections.

The time allowed for completing the above work will be five (5) working days.

The amount of security required will be Forty (\$40.00) Dollars.

NO. 9. FOR THE CONSTRUCTION OF A SEWER AND APPURTENANCES IN RUST ST. FROM GRAND ST. TO JAMES ST.; JAMES ST. FROM RUST ST. TO FLUSHING AVE.; FLUSHING AVE. FROM JAMES ST. TO COLLINS AVE.; COLLINS AVE. FROM FLUSHING AVE. TO MT. OLIVET AVE., SECOND WARD, BOROUGH OF QUEENS.

The Engineer's estimate of the quantities is as follows:

1,975 linear feet 7' 0" reinforced concrete sewer.
8 manholes, complete.
126 six-inch spurs, 24" long, on concrete sewer.
125 feet of risers for house connections.
8 inlets (new type), complete.
200 linear feet 10-inch vitrified pipe for basin connections.

1 drop chamber at James st. and Rust st.

1 drop chamber on James st. between Rust st. and Broad st.

1 junction chamber at James st. and Flushing ave.

1 junction chamber at Flushing ave. and Collins ave.

1 drop chamber at Collins ave. and Hemlock pl.

1 drop chamber at Collins ave. and Heberd ave.

1 drop chamber at Collins ave. and Mt. Olivet ave.

1,300 cubic yards excavation for sewer embankment.

5,000 cubic yards displaced material for sewer embankment.

17,600 linear feet of piles.

50,000 feet Board Measure timber for foundation and sheet piling.

10,000 feet Board Measure timber for bracing and sheet piling.

4,000 pounds structural steel, including bolts, nuts, spikes, washers, etc.

4,000 pounds reinforcing steel, exclusive of steel shown on plan.

700 cubic yards Class "A" concrete.

2,200 linear feet wooden fence.

The time allowed for completing the above

work will be one hundred and fifty (150) working days.

The amount of security required will be Twenty-nine Thousand (\$29,000) Dollars.

NO. 10. FOR THE CONSTRUCTION OF A SEWER AND APPURTENANCES IN ST. FELIX AVE. FROM CYPRESS AVE. TO CHARLOTTE PL., SECOND WARD, BOROUGH OF QUEENS.

The Engineer's estimate of the quantities is as follows:

534 linear feet 3' 0" plain concrete sewer.
332 linear feet 24" vitrified pipe sewer.
10 linear feet 15" vitrified pipe sewer.
458 linear feet 12" vitrified pipe sewer.
11 manholes, complete.
3 basin manholes, new type, complete.
3 inlets, new type, complete.
105 linear feet 12" vitrified pipe for basin connections.

33 linear feet 10" vitrified pipe for basin connections.

27 six-inch spurs on 3' 0" concrete sewer.

2 eight-inch spurs on 24" vitrified pipe sewer.

17 six-inch spurs on 24" vitrified pipe sewer.

39 six-inch spurs on 12" vitrified pipe sewer.

240 linear feet 6" vitrified pipe for house connection drains.

32 linear feet 8" vitrified pipe for house connection drains.

The time allowed for completing the above work will be sixty (60) working days.

The amount of security required will be Thirty-three Hundred (\$3,300) Dollars.

NO. 11. FOR THE CONSTRUCTION OF A SEWER AND APPURTENANCES IN BIRCH ST. FROM ATLANTIC AVE. SOUTH SIDE, TO THE CROWN 150 FEET SOUTH OF RIDGEWOOD AVE.; IN FULTON ST. FROM BIRCH ST. TO SPRUCE ST. AND IN SPRUCE ST. FROM THE CROWN 220 FEET NORTH OF ATLANTIC AVE. TO RIDGEWOOD AVE., FOURTH WARD, BOROUGH OF QUEENS.

The Engineer's estimate of the quantities is as follows:

752 linear feet 3' 6" plain concrete sewer, including underpinning L. I. R. tracks.
853 linear feet 3' 3" plain concrete sewer.
791 linear feet 12-inch vitrified pipe sewer.
14 manholes, complete.
10 basin manholes, complete (new type).
15 inlets, complete (new type).
375 linear feet 12-inch vitrified pipe for basin connections.

225 linear feet 10-inch vitrified pipe for basin connections.

200 feet risers for house connections, including Y's.

32 six-inch spurs on vitrified pipe sewer.

1,566 linear feet 6" vitrified pipe for house connections.

1 junction chamber at Atlantic ave. and Birch st., complete.

1 junction chamber at Birch st. and Fulton st., complete.

1 junction chamber at Fulton st. and Spruce st., complete.

1 junction chamber at Spruce st. and Ridgewood ave., complete.

10,000 feet Board Measure timber for sheet piling and bracing.

10 cubic yards Class "A" concrete, exclusive of concrete shown on plan.

500 pounds of reinforcing steel, exclusive of steel shown on plan.

The time allowed for completing the above work will be one hundred working days (100).

The amount of security required will be Twelve Thousand (\$12,000) Dollars.

The bidder must state the price of each item or article contained in the specification or schedule herein contained or hereafter annexed, per square yard, linear foot or other unit of measure, by which bids will be tested. Bids will be compared and each contract awarded at a lump or aggregate sum. Blank forms may be obtained and the plans or drawings may be seen at the office of the President of the Borough of Queens.

Dated July 13, 1916.

jyl13,24 MAURICE E. CONNOLLY, President.

See General Instructions to Bidders on last page, last column, of the "City Record."

SEALED BIDS OR ESTIMATES WILL BE received by the President of the Borough of Queens at 3d floor, Borough Hall, 5th st. and Jackson ave., L. I. City, until 11 a. m. on

WEDNESDAY, JULY 19, 1916.

NO. 1. FOR REGULATING, CURBING AND PAVING WITH A PERMANENT PAVEMENT OF SHEET ASPHALT UPON A CONCRETE FOUNDATION SIX (6) INCHES IN THICKNESS, TOGETHER WITH ALL WORK INCIDENTAL THERETO, IN PUTNAM AVE. FROM THE KING COUNTY LINE TO WYCKOFF AVE., SECOND WARD OF THE BOROUGH OF QUEENS.

The time allowed for doing and completing the above work will be twenty (20) working days.

The amount of security required will be Five Hundred (\$500) Dollars.

The Engineer's estimate of the quantities is as follows:

2

The Engineer's estimate of the quantities is as follows:

2,000 cubic yards of embankment, in excess of excavation.
2,850 linear feet of cement curb with steel nosing, and one (1) year's maintenance.
3,300 square yards of bituminous macadam pavement and one (1) year's maintenance.
1,000 square yards of vitrified block gutters, furnished and laid.

40 linear feet of 12" vitrified pipe, in place.
1 new catch basin (Highway Standard).
50 square yards of granite block pavement to be taken up and relaid on sand bed with sand joints (not to be bid for).
100 square feet of bluestone crosswalks, taken up and relaid (not to be bid for).
11 sewer manholes adjusted and brought to grade (not to be bid for).

NO. 4. FOR CURBING AND LAYING SIDEWALKS WHERE NECESSARY, TOGETHER WITH ALL WORK INCIDENTAL THERETO, IN THOMSON AVE., FROM JACKSON AVE. TO VIADUCT OVER LONG ISLAND RAILROAD, FIRST WARD OF THE BOROUGH OF QUEENS, IN ACCORDANCE WITH SECTION 435 OF THE GREATER NEW YORK CHARTER.

The time allowed for doing and completing the above work will be twenty (20) working days.

The amount of security required will be Nine Hundred (\$900) Dollars.

The Engineer's estimate of the quantities is as follows:

1,200 linear feet of cement curb with steel nosing, and one (1) year's maintenance.
6,000 square feet of cement sidewalk and one (1) year's maintenance, including all grading.

NO. 5. FOR REGULATING AND GRADING THE SIDEWALK SPACE FOR A WIDTH OF 10 FEET AND LAYING SIDEWALKS WHERE NECESSARY, TOGETHER WITH ALL WORK INCIDENTAL THERETO, ON THE WESTERLY SIDE OF 38TH (JOHN) ST. BETWEEN JACKSON AVE. AND BURNSIDE AVE., SECOND WARD OF THE BOROUGH OF QUEENS, IN ACCORDANCE WITH SECTION 435 OF THE GREATER NEW YORK CHARTER.

The time allowed for doing and completing the above work will be twenty (20) working days.

The amount of security required will be Three Hundred and Fifty (\$350) Dollars.

The Engineer's estimate of the quantities is as follows:

160 cubic yards of earth excavation.
3,150 square feet of cement sidewalk and one (1) year's maintenance.

12 linear feet 12" cast iron pipe in place.

NO. 6. FOR REGULATING, GRADING, CURBING AND LAYING SIDEWALKS (WHERE NOT ALREADY LAID TO GRADE AND IN GOOD CONDITION), TOGETHER WITH ALL WORK INCIDENTAL THERETO, IN VAN ALST AVE. FROM FOURTH ST. TO VIADUCT OVER THE LONG ISLAND RAILROAD, FIRST WARD OF THE BOROUGH OF QUEENS.

The time allowed for doing and completing the above work will be twenty (20) working days.

The amount of security required will be Nine Hundred (\$900) Dollars.

The Engineer's estimate of the quantities is as follows:

200 cubic yards of embankment (in excess of excavation).
500 linear feet of new bluestone curb.

50 linear feet of old curb, redressed and reset (not to be bid for).

6,050 square feet of cement sidewalk and one (1) year's maintenance.

The bidder must state the price of each item or article contained in the specification or schedule herein contained or hereafter annexed, per square yard, linear foot or other unit of measure, by which the bids will be tested. Bids will be compared and each contract awarded at a lump or aggregate sum. Blank forms may be obtained and the plans or drawings may be seen at the office of the President of the Borough of Queens.

Dated, July 8, 1916.

MAURICE E. CONNOLLY, President.

See General Instructions to Bidders on last page, last column, of the "City Record."

BOROUGH OF BROOKLYN.

Proposals.

SEALED BIDS OR ESTIMATES WILL BE received by the President of Borough of Brooklyn at Room 2, Borough Hall, Brooklyn, until 11 a. m., on

WEDNESDAY, JULY 26, 1916.

Borough of Brooklyn.

NO. 1. FOR FURNISHING ALL THE LABOR AND MATERIAL REQUIRED FOR CONSTRUCTING A SEWER IN OCEAN PARKWAY, WEST SIDE, FROM THE LONG ISLAND RAILROAD TO FOSTER AVE.

The Engineer's preliminary estimate of the quantities is as follows:

610 linear feet of 12-inch pipe sewer, laid complete, including all incidentals and appurtenances; per linear foot, \$2.50 \$1,525.00

153 linear feet of 6-inch house connection drain, laid complete, including all incidentals and appurtenances; per linear foot, \$1.25 191.25

6 manholes complete, with iron heads and covers, including all incidentals and appurtenances; per manhole, \$50.00 300.00

31,000 feet, Board Measure, of sheeting and bracing, driven in place complete, including all incidentals and appurtenances; per thousand feet, Board Measure, \$18.00 558.00

Total \$2,574.25

The time allowed for the completion of the work and full performance of the contract will be thirty-five (35) working days.

The amount of security required will be Twelve Hundred Dollars (\$1,200).

NO. 2. FOR FURNISHING ALL THE LABOR AND MATERIAL REQUIRED FOR CONSTRUCTING SEWERS IN BENSON AVE., FROM 21ST AVE. TO BAY 29TH ST.

The Engineer's preliminary estimate of the quantities is as follows:

351 linear feet of 12-inch pipe storm sewer, laid complete, including all incidentals and appurtenances; per linear foot, \$1.45 \$508.95

341 linear feet of 8-inch pipe sanitary sewer, laid complete, including all incidentals and appurtenances; per linear foot, \$1.45 494.45

24 linear feet of 6-inch storm house connection drain, laid complete, including all incidentals and appurtenances; per linear foot, \$1.00 24.00

184 linear feet of 8-inch sanitary house connection drain, laid complete, including all incidentals and appurtenances; per linear foot, \$0.60 110.40

15 linear feet of 6-inch sanitary house connection drain, laid complete, including all incidentals and appurtenances; per linear foot, \$0.75 11.25

3 manholes on storm sewers, complete, with special iron heads and special covers, including all incidentals and appurtenances; per manhole, \$40.00 120.00

3 manholes on sanitary sewers, complete, with special iron heads and special covers, including all incidentals and appurtenances; per manhole, \$40.00 120.00

plete, with standard iron heads and special covers, including all incidentals and appurtenances; per manhole, \$50.00 150.00

1 sewer basin, complete, of either standard design, with iron pans or grating, iron basin hood and connecting culvert, including all incidentals and appurtenances; per basin, \$125.00 125.00

Total \$1,608.05

The time allowed for the completion of the work and full performance of the contract will be thirty (30) working days.

The amount of security required will be Eight Hundred Dollars (\$800).

NO. 3. FOR FURNISHING ALL THE LABOR AND MATERIALS REQUIRED TO CONSTRUCT A SEWER IN 79TH ST. BETWEEN 21ST AVE. AND BAY PARKWAY.

The Engineer's preliminary estimate of the quantities is as follows:

45 linear feet of 15-inch pipe sewer, laid complete, including all incidentals and appurtenances; per linear foot, \$1.65 \$74.25

605 linear feet of 12-inch pipe sewer, laid complete, including all incidentals and appurtenances; per linear foot, \$1.55 937.75

15 linear feet of 6-inch house connection drain, laid complete, including all incidentals and appurtenances; per linear foot, \$0.75 11.25

6 manholes, complete, with iron heads and covers, including all incidentals and appurtenances; per manhole, \$45.00 270.00

Total \$1,418.25

The time allowed for the completion of the work and full performance of the contract will be thirty (30) working days.

The amount of security required will be Seven Hundred Dollars (\$700).

NO. 4. FOR FURNISHING ALL THE LABOR AND MATERIALS REQUIRED TO CONSTRUCT A SEWER IN 63RD ST. FROM 5TH AVE. TO 6TH AVE.

The Engineer's preliminary estimate of the quantities is as follows:

605 linear feet of 12-inch pipe sewer, laid complete, including all incidentals and appurtenances; per linear foot, \$1.35 \$816.75

15 linear feet of 6-inch house connection drain, laid complete, including all incidentals and appurtenances; per linear foot, \$0.80 12.00

6 manholes, complete, with iron heads and covers, including all incidentals and appurtenances; per manhole, \$55.00 330.00

Total \$1,158.75

The time allowed for the completion of the work and full performance of the contract will be thirty (30) working days.

The amount of security required will be Five Hundred Dollars (\$500).

NO. 5. FOR FURNISHING ALL THE LABOR AND MATERIAL REQUIRED FOR CONSTRUCTING SEWER BASINS ON CHURCH AVE., AT THE SOUTHWEST CORNER OF E. 34TH ST. AND AT THE SOUTHEAST AND SOUTHWEST CORNERS OF E. 35TH ST.

The Engineer's preliminary estimate of the quantities is as follows:

Three (3) sewer basins, complete, of either standard design, with iron pans or grating, iron basin hoods and connecting culverts, including all incidentals and appurtenances; per basin, \$125.00 \$375.00

The time allowed for the completion of the work and full performance of the contract will be twenty (20) working days.

The amount of security required will be Two Hundred Dollars (\$200).

NO. 6. FOR FURNISHING ALL THE LABOR AND MATERIAL REQUIRED FOR CONSTRUCTING A SEWER BASIN ON E. 22ND ST. AT THE NORTHWEST CORNER OF DITMAS AVE.

The Engineer's preliminary estimate of the quantities is as follows:

One (1) sewer basin, complete, of either standard design, with iron pans or grating, iron basin hood and connecting culvert, including all incidentals and appurtenances; per basin, \$150.00 \$150.00

The time allowed for the completion of the work and full performance of the contract will be twelve (12) working days.

The amount of security required will be Seventy-five Dollars (\$75.00).

NO. 7. FOR FURNISHING ALL THE LABOR AND MATERIAL REQUIRED FOR CONSTRUCTING A SEWER BASIN AT THE NORTHEAST CORNER OF PARADE PL. AND CROOKE AVE.

The Engineer's preliminary estimate of the quantities is as follows:

One (1) sewer basin, complete, of either standard design, with iron pans or grating, iron basin hood and connecting culvert, including all incidentals and appurtenances; per basin, \$130.00 \$130.00

The time allowed for the completion of the work and full performance of the contract will be twelve (12) working days.

The amount of security required will be Sixty Dollars (\$60).

The foregoing Engineer's preliminary estimates of the total cost for the completed work are to be taken as the 100 per cent. basis and test for bidding. Proposals shall each state a single percentage of such 100 per cent. (such as 95 per cent., 100 per cent. or 105 per cent.) for which all materials and work called for in the proposed contract and notices to bidders are to be furnished to the City. Such percentage as bid for each contract shall apply to all unit items specified in the Engineer's preliminary estimate to an amount necessary to complete the work described in the contract.

Blank forms and further information may be obtained and the plans and drawings may be seen at the office of the Bureau of Sewers, 215 Montague st., Brooklyn.

Dated July 10, 1916.

L. H. POUNDS, President.

See General Instructions to Bidders on last page, last column, of the "City Record."

SEALED BIDS OR ESTIMATES WILL BE received by the President of Borough of Brooklyn at Room 2, Borough Hall, Brooklyn, until 11 a. m., on

WEDNESDAY, JULY 19, 1916.

Borough of Brooklyn.

NO. 1. FOR REGULATING AND REPAVING WITH PERMANENT GRADE 1 GRANITE PAVEMENT ON A 6-INCH CONCRETE FOUNDATION THE ROADWAY OF CLAY ST. FROM OAKLAND ST. TO PAIDGE AVE. THE BLOCKS USED ON THIS CONTRACT SHALL BE NEW GRANITE BLOCKS.

The Engineer's estimate is as follows:

10 linear feet old curbstone reset in concrete.

720 linear feet new curbstone set in concrete.
80 linear feet granite heading stones set in concrete.

205 cubic yards concrete.

1,215 square yards grade 1 granite pavement with joint filler of coal tar pitch and sand.

5 sq. yds. adjacent pavement to be relaid.

Time allowed, 30 working days. Security required, \$2,000.

NO. 2. FOR REGULATING AND RESURFACING WITH ASPHALTIC CONCRETE THE MACADAM PAVEMENT ON CROPSY AVE. FROM 23RD AVE. TO BAY 37TH ST. HARWAY AVE. FROM BAY 37TH ST. TO AVENUE Z. AND W. 18TH ST. FROM AVENUE Z TO CONEY ISLAND CREEK.

The Engineer's estimate is as follows:

3,720 linear feet concrete headers.

17,240 square yards asphaltic concrete pavement outside railroad area (5 years maintenance).

12 square yards asphaltic concrete pavement within railroad area (no maintenance).

3,590 square yards stone block pavement in gutters relaid.

46 cesspools.

Time allowed, 30 working days. Security required, \$10,000.

NO. 3. FOR REGULATING, GRADING, CURBING AND LAYING SIDEWALKS ON E. 10TH ST. FROM AVENUE O TO AVENUE Q.

The Engineer's estimate is as follows:

420 cubic yards excavation.

620 cubic yards fill to be furnished.

20 linear feet old curbstone reset in concrete.

2,500 linear feet steel bound cement curb (1 year maintenance).

11,910 square feet cement sidewalks (1 year maintenance).

11,910 square feet 6-inch cinder or gravel sidewalk foundation.

Time allowed, 40 working days. Security required, \$1,300.

NO. 4. FOR REGULATING, GRADING, CURBING, LAYING SIDEWALKS AND PAVING WITH PERMANENT ASPHALT PAVEMENT ON A 6-INCH CONCRETE FOUNDATION THE ROADWAY OF EVERGREEN AVE. FROM CHAUNCEY ST. TO PILLING ST.

The Engineer's estimate is as follows:

310 cubic yards excavation.

20 cubic yards fill (not to be bid for).

10 linear feet old curbstone reset in concrete.

410 linear feet steel bound cement curb (1 year maintenance).

2,150 square feet cement sidewalks (1 year maintenance).

2,150 square feet 6-inch cinder or gravel sidewalk foundation.

110 cubic yards concrete.

793 square yards asphalt pavement (5 years maintenance).

Time allowed, 25 working days. Security required, \$800.00.

NO. 5. FOR REGULATING AND REPAVING WITH PERMANENT GRADE 1 GRANITE PAVEMENT ON A 6-INCH CONCRETE FOUNDATION THE ROADWAY OF NAVY ST. FROM SANDS ST. TO FLUSHING AVE. THE BLOCKS USED ON THIS CONTRACT SHALL BE NEW GRANITE BLOCKS.

The Engineer's estimate is as follows:

30 linear feet old curbstone reset in concrete.

50 linear feet new curbstone set in concrete.

65 linear feet granite heading stones set in concrete.

155 cubic yards concrete, outside railroad area.

15 cubic yards concrete, within railroad area.

935 square yards grade 1 granite pavement, with joint filler of coal tar pitch and sand, outside railroad area.

225 square yards grade 1 granite pavement, with joint filler of coal tar pitch and sand, within railroad area.

10 square yards adjacent pavement to be relaid.

1 new standard iron head for sewer basin.

Time allowed, 30 working days. Security required, \$1,800.

NO. 6. FOR REGULATING, CURBING AND PAVING WITH PERMANENT ASPHALT PAVEMENT ON A 6-INCH CONCRETE FOUNDATION THE ROADWAY OF AVENUE O FROM CONEY ISLAND AVE. TO E. 9TH ST.

The Engineer's estimate is as follows:

566 cubic yards excavation to subgrade.

30 linear feet bluestone heading stones set in concrete.

960 linear feet steel bound cement curb (1 year maintenance).

310 cubic yards concrete.

1,862 square yards asphalt pavement (5 years maintenance).

4 sewer basins rebuilt.

Time allowed, 30 working days. Security required, \$1,700.

NO. 7. FOR REGULATING AND REPAVING WITH PERMANENT GRADE 1 GRANITE PAVEMENT ON A 6-INCH CONCRETE FOUNDATION THE ROADWAY OF PARK AVE. FROM HUDSON AVE. TO WAVERLY AVE. THE BLOCKS USED ON THIS CONTRACT SHALL BE NEW GRANITE BLOCKS.

The Engineer's estimate is as follows:

1,950 linear feet old curbstone reset in concrete.

4,275 linear feet new curbstone set in concrete.

770 linear feet granite heading stones set in concrete.

1,305 cubic yards concrete, outside railroad area.

85 cubic yards concrete, within railroad area.

7,820 square yards grade 1 granite pavement, with joint filler of coal tar pitch and sand, outside railroad area.

1,505 square yards grade 1 granite pavement, with joint filler of coal tar pitch and sand, within railroad area.

110 square yards adjacent pavement to be relaid.

1 new standard iron covers and heads for sewer manholes.

Time allowed, 60 working days. Security required, \$15,500.

NO. 8. FOR REGULATING AND REPAVING WITH PERMANENT GRADE 1 GRANITE PAVEMENT ON A 6-INCH CONCRETE FOUNDATION THE ROADWAY OF PROSPECT AVE. FROM HAMILTON AVE. TO 4TH AVE. THE BLOCKS USED ON THIS CONTRACT SHALL BE NEW GRANITE BLOCKS.

The Engineer's estimate is as follows:

100 linear feet old curbstone reset in concrete.

1,815 linear feet new curbstone set in concrete.

45 linear feet granite heading stones set in concrete.

755 cubic yards concrete.

4,545 square yards grade 1 granite pavement, with joint filler of coal tar pitch and sand.

20 square yards adjacent pavement to be relaid.

8 new standard iron covers and heads for sewer manholes.

Time allowed, 40 working days. Security required, \$7,000.

NO. 9. FOR REGULATING AND PAVING WITH PERMANENT ASPHALT PAVEMENT ON A 6-INCH CONCRETE FOUNDATION THE ROADWAY OF ROBINSON ST. FROM ROGERS AVE. TO NOSTRAND AVE.

The Engineer's estimate is as follows:

625 cubic yards excavation to subgrade.

415 cubic yards concrete.

2,490 square yards asphalt pavement (5 years maintenance).

Time allowed, 25 working days. Security required, \$1,900.

NO. 10. FOR REGULATING AND REPAVING WITH PERMANENT ASPHALT PAVEMENT ON A 6-INCH CONCRETE FOUNDATION THE ROADWAY OF UNION ST. AND OF PROSPECT AVE. FROM THE WEST SIDE OF 4TH AVE. TO THE EAST SIDE OF 4TH AVE.

The Engineer's estimate is as follows:

20 linear feet old curbstone reset in concrete.

100 linear feet new curbstone set in concrete.

85 linear feet granite heading stones set in concrete.

110 cubic yards concrete, outside railroad area.

665 square yards asphalt pavement, outside railroad area (5 years maintenance).

55 square yards asphalt pavement, within railroad area (no maintenance).

35 square yards adjacent pavement to be relaid.

1 new standard iron cover and head for sewer manhole.

Time allowed, 25 working days. Security required, \$700.

NO. 11. FOR REGULATING AND PAVING WITH PERMANENT ASPHALT PAVEMENT ON A 6-INCH CONCRETE FOUNDATION THE ROADWAY OF WEST ST. FROM CHURCH AVE. TO FORT HAMILTON AVE.

The Engineer's estimate is as follows:

2,225 cubic yards excavation to subgrade.

305 linear feet bluestone heading stones, set in concrete.

1,480 cubic yards concrete.

8,895 square yards asphalt pavement (5 years maintenance).

Time allowed, 40 working days. Security required, \$7,000.

NO. 12. FOR REGULATING AND PAVING WITH PERMANENT ASPHALT PAVEMENT ON A 6-INCH CONCRETE FOUNDATION THE ROADWAY OF 6TH AVE. FROM 6TH ST. TO OVINGTON AVE.

The Engineer's estimate is as follows:

1,035 cubic yards excavation to subgrade.

FRIDAY, JULY 28, 1916,
Borough of Richmond.
FOR REGULATING AND REPAVING WITH BITUMINOUS CONCRETE ON A CONCRETE FOUNDATION THE ROADWAY OF NEW YORK AVE. BETWEEN BELAIR RD. AND HOPE AVE. TOGETHER WITH ALL WORK INCIDENTAL THEREON.
The Engineer's estimate of the quantity and quality of the materials, and the nature and extent, as near as possible, of the work required is as follows:
650 square yards of bituminous concrete pavement.
120 cubic yards of concrete foundation.
50 linear feet of new 5" x 16" bluestone curbstone, furnished and set.
450 linear feet of old bluestone curbstone, reset.
2,000 square feet of sidewalk, relaid.
The time for the completion of the work and the full performance of the contract is Twenty-five (25) working days.
The amount of security required for the performance of the contract is Eight Hundred Dollars (\$800), and the amount of deposit accompanying the bid shall be five (5) per cent. of the amount of security.
The bidder shall state the price of each item contained in the Engineer's estimate. The bids will be compared and the contract awarded at a lump or aggregate sum.
Bidders are requested to make their bids or estimates upon the blank form prepared by the President, a copy of which, with the proper envelope in which to enclose the bid, can be obtained upon application therefor at the office of the Engineer, Bureau of Engineering, Borough Hall, St. George, S. I., where plans and the contract, including the specifications, in the form approved by the Corporation Counsel, may be seen and other information obtained.
CALVIN D. VAN NAME, President.
New York, July 13, 1916. j18,28
See General Instructions to Bidders on last page, last column, of the "City Record."

SEALED BIDS OR ESTIMATES WILL BE
received by the President of the Borough of Richmond at Borough Hall, St. George, New Brighton, S. I., until 12 noon on
THURSDAY, JULY 27, 1916,
Borough of Richmond.
FOR CONSTRUCTING TEMPORARY SANITARY SEWERS IN UNIVERSITY PL. FROM FOREST AVE. TO A POINT ABOUT 100 FEET NORTH OF LAUREL AVE.; IN FOREST AVE. FROM OAKWOOD AVE. TO UNIVERSITY PL.; IN HART AVE. FROM FOREST AVE. TO LAUREL AVE. AND IN LAUREL AVE. FROM HART AVE. TO UNIVERSITY PL. TOGETHER WITH ALL WORK INCIDENTAL THEREON.
The Engineer's estimate of the quantity and quality of the materials, and the nature and extent, as near as possible, of the work required is as follows:
2,621 linear feet of vitrified pipe sewer of 8 inches interior diameter, complete.
8 linear feet of vitrified pipe sewer of 6 inches interior diameter, complete.
12 manholes, complete.
1 drop manhole, complete.
223 vitrified pipe spurs of 6 inches interior diameter on 8-inch pipe sewer, complete.
1,000 Board Measure feet of foundation timber and planking, in place and secured.
1,500 Board Measure feet of sheet piling, retained.
4 cubic yards of additional concrete, class D, for cradle, etc., furnished and placed.
5 cubic yards of broken stone or gravel ballast.
15 cubic yards of additional excavation.
5 cubic yards of additional filling.
1 cubic yard of additional brick masonry.
482 square yards of tar macadam, restored.
5 square yards of block pavement on sand foundation, restored.
100 square feet of reinforcing metal equal or similar to expanded metal No. 3-9-15.
The time for the completion of the work and the full performance of the contract is sixty (60) working days.
The amount of security required for the performance of the contract is Twenty-five Hundred Dollars (\$2,500), and the amount of deposit accompanying the bid shall be five (5) per cent. of the amount of security.
The bidder shall state the price of each item contained in the Engineer's estimate. The bids will be compared and the contract awarded at a lump or aggregate sum.
Bidders are requested to make their bids or estimates upon the blank form prepared by the President, a copy of which, with the proper envelope in which to enclose the bid, can be obtained upon application therefor at the office of the Engineer, Bureau of Engineering, Borough Hall, St. George, S. I., where plans and the contract, including the specifications, in the form approved by the Corporation Counsel, may be seen and other information obtained.
CALVIN D. VAN NAME, President.
New York, July 7, 1916. j17,27
See General Instructions to Bidders on last page, last column, of the "City Record."

SEALED BIDS OR ESTIMATES WILL BE
received by the President of the Borough of Richmond at Borough Hall, St. George, New Brighton, S. I., until 12 noon on
WEDNESDAY, JULY 26, 1916,
Borough of Richmond.
FOR REGULATING AND GRADING DECKER AVE. WITHIN THE DEDICATED AREA 60 FEET IN WIDTH FROM POST AVE. TO A POINT 342 FEET SOUTHERLY THEREFROM. MEASURED ON THE CENTRE LINE, AND DEFLECTING IN A STRAIGHT LINE TO A POINT 6.2 FEET TO THE WEST AT THE SOUTHERLY TERMINUS, AND 80 FEET IN WIDTH FROM THIS POINT TO CATHERINE ST., TOGETHER WITH ALL WORK INCIDENTAL THEREON.
The Engineer's estimate of the quantity and quality of the materials, and the nature and extent, as near as possible, of the work required is as follows:
535 cubic yards of excavation.
5,150 cubic yards of additional filling.
The time for the completion of the work and the full performance of the contract is forty (40) working days.
The amount of security required for the performance of the contract is Sixteen Hundred Dollars (\$1,600), and the amount of deposit accompanying the bid shall be five (5) per cent. of the amount of security.
The bidder shall state the price of each item contained in the Engineer's estimate. The bids will be compared and the contract awarded at a lump or aggregate sum.
Bidders are requested to make their bids or estimates upon the blank form prepared by the President, a copy of which, with the proper envelope in which to enclose the bid, can be obtained upon application therefor at the office of the Engineer, Bureau of Engineering, Borough Hall, St. George, S. I., where plans and the contract, including the specifications, in the form approved by the Corporation Counsel, may be seen and other information obtained.
CALVIN D. VAN NAME, President.
New York, July 7, 1916. j15,26
See General Instructions to Bidders on last page, last column, of the "City Record."

SEALED BIDS OR ESTIMATES WILL BE
received by the President of the Borough of Richmond at Borough Hall, St. George, New Brighton, S. I., until 12 noon on
TUESDAY, JULY 25, 1916,
Borough of Richmond.
FOR REGULATING AND GRADING PELTON AVE. FROM HENDERSON AVE. TO CASTLETON AVE. TO PAVE THE ROADWAY THEREOF WITH BITUMINOUS MACADAM PAVEMENT; LAY VITRIFIED BRICK GUTTER ON CONCRETE FOUNDATION; CONSTRUCT CEMENT CURB WITH STEEL GUARD, TOGETHER WITH ALL WORK INCIDENTAL THEREON.
The Engineer's estimate of the quantity and quality of the materials, and the nature and extent, as near as possible, of the work required is as follows:
320 cubic yards of excavation.
2,100 linear feet of cement curb, with steel guard, constructed.
710 square yards of vitrified brick gutter, including mortar bed and laid with cement grout joints.
120 cubic yards of concrete foundation.
2,800 square yards of bituminous macadam pavement.
100 linear feet of roof leader outlets.
The time for the completion of the work and the full performance of the contract is thirty (30) working days.
The amount of security required for the performance of the contract is Twenty-eight Hundred Dollars (\$2,800), and the amount of deposit accompanying the bid shall be five (5) per cent. of the amount of security.
The bidder shall state the price of each item contained in the Engineer's estimate. The bids will be compared and the contract awarded at a lump or aggregate sum.
Bidders are requested to make their bids or estimates upon the blank form prepared by the President, a copy of which, with the proper envelope in which to enclose the bid, can be obtained upon application therefor at the office of the Engineer, Bureau of Engineering, Borough Hall, St. George, S. I., where plans and the contract, including the specifications, in the form approved by the Corporation Counsel, may be seen and other information obtained.
CALVIN D. VAN NAME, President.
New York, July 7, 1916. j14,25
See General Instructions to Bidders on last page, last column, of the "City Record."

SEALED BIDS OR ESTIMATES WILL BE
received by the President of the Borough of Richmond at Borough Hall, St. George, New Brighton, S. I., until 12 noon on
MONDAY, JULY 24, 1916,
Borough of Richmond.
FOR REGULATING AND REPAVING WITH GRANITE BLOCK PAVEMENT THE ROADWAY OF ARRIETTA ST. FROM STUYVESANT PL. TO ITS EASTERLY TERMINUS, ETC. TOGETHER WITH ALL WORK INCIDENTAL THEREON.
The Engineer's estimate of the quantity and quality of the materials, and the nature and extent, as near as possible, of the work required is as follows:
3,600 square yards of granite block pavement, including sand bed and laid with cement grout joints.
840 cubic yards of concrete foundation.
60 cubic yards of concrete spandrel.
520 linear feet of new 5" x 16" curb, furnished and set.
30 linear feet of bluestone header, set.
30 square feet of new 4" bluestone flagging, furnished and laid.
2,000 square feet of old bluestone sidewalk relaid.
100 square feet of No. 4 expanded metal, furnished and placed.
50 linear feet of granite curb, reset.
The time for the completion of the work and the full performance of the contract is sixty (60) working days.
The amount of security required for the performance of the contract is Seventy-five Hundred Dollars (\$7,500), and the amount of deposit accompanying the bid shall be five (5) per cent. of the amount of security.
The bidder shall state the price of each item contained in the Engineer's estimate. The bids will be compared and the contract awarded at a lump or aggregate sum.
Bidders are requested to make their bids or estimates upon the blank form prepared by the President, a copy of which, with the proper envelope in which to enclose the bid, can be obtained upon application therefor at the office of the Engineer, Bureau of Engineering, Borough Hall, St. George, S. I., where plans and the contract, including the specifications, in the form approved by the Corporation Counsel, may be seen and other information obtained.
CALVIN D. VAN NAME, President.
New York, July 7, 1916. j13,24
See General Instructions to Bidders on last page, last column, of the "City Record."

SEALED BIDS OR ESTIMATES WILL BE
received by the President of the Borough of Richmond at Borough Hall, St. George, New Brighton, S. I., until 12 noon on
FRIDAY, JULY 21, 1916,
Borough of Richmond.
FOR REGULATING AND REPAVING WITH BITUMINOUS CONCRETE PAVEMENT ON PRESENT CONCRETE FOUNDATION THE SOUTH WING OF RICHMOND TERRACE FROM WESTERVELT AVE. TO THE EASTERLY HOUSE LINE OF CHURCH STREET TOGETHER WITH ALL WORK INCIDENTAL THEREON.
The Engineer's estimate of the quantity and quality of the materials, and the nature and extent, as near as possible, of the work required is as follows:
2,300 square yards of bituminous concrete pavement.
200 cubic yards of concrete foundation.
50 cubic yards of additional filling, furnished and placed.
100 square feet of expanded metal (3-9-15) in place.
The time for the completion of the work and the full performance of the contract is thirty (30) working days.
The amount of security required for the performance of the contract is Twenty-three Hundred Dollars (\$2,300), and the amount of deposit accompanying the bid shall be five (5) per cent. of the amount of security.
The bidder shall state the price of each item contained in the Engineer's estimate. The bids will be compared and the contract awarded at a lump or aggregate sum for each contract.
Bidders are requested to make their bids or estimates upon the blank form prepared by the President, a copy of which, with the proper envelope in which to enclose the bid, can be obtained upon application therefor at the office of the Engineer, Bureau of Engineering, Borough Hall, St. George, S. I., where plans and the contract, including the specifications, in the form approved by the Corporation Counsel, may be seen and other information obtained.
CALVIN D. VAN NAME, President.
New York, July 6, 1916. j11,21
See General Instructions to Bidders on last page, last column, of the "City Record."

SEALED BIDS OR ESTIMATES WILL BE
received by the President of the Borough of Richmond at Borough Hall, St. George, New Brighton, S. I., until 12 noon on
THURSDAY, JULY 20, 1916,
Borough of Richmond.
FOR REGULATING AND REPAVING WITH VITRIFIED BRICK PAVEMENT ON PRESENT CONCRETE FOUNDATION THE ROADWAY OF BENNETT ST. FROM JEWETT AVE. TO HEBERTON AVE. TOGETHER WITH ALL WORK INCIDENTAL THEREON.
The Engineer's estimate of the quantity and quality of the materials, and the nature and extent, as near as possible, of the work required is as follows:
2,200 square yards of vitrified brick pavement, including mortar bed, and laid with cement grout joints.
10 cubic yards of concrete foundation.
The time for the completion of the work and the full performance of the contract is twenty (20) days.
The amount of security required for the performance of the contract is Eighteen Hundred Dollars (\$1,800), and the amount of deposit accompanying the bid shall be five (5) per cent. of the amount of security.
The bidder shall state the price of each item contained in the Engineer's estimate. The bids will be compared and the contract awarded at a lump or aggregate sum for each contract.
Bidders are requested to make their bids or estimates upon the blank form prepared by the President, a copy of which, with the proper envelope in which to enclose the bid, can be obtained upon application therefor at the office of the Engineer, Bureau of Engineering, Borough Hall, St. George, S. I., where plans and the contract, including the specifications, in the form approved by the Corporation Counsel, may be seen and other information obtained.
CALVIN D. VAN NAME, President.
New York, July 5, 1916. j10,20
See General Instructions to Bidders on last page, last column, of the "City Record."

DEPARTMENT OF EDUCATION.

Proposals.

SEALED BIDS OR ESTIMATES WILL BE
received by the Superintendent of School Supplies at the office of the Department of Education, Park ave. and 59th st., Manhattan, until 11 a. m. on
MONDAY, JULY 24, 1916,
FOR FURNISHING AND DELIVERING TO THE DEPARTMENT OF EDUCATION, 5,950 GROSS TONS OF ANTHRACITE COAL, MORE OR LESS, FOR USE IN THE SCHOOLS, BROOKLYN AND QUEENS, IN THE CITY OF NEW YORK, AND FOR THE SEVERAL OFFICES AND DEPARTMENTS THEREOF.
The time for the delivery of said coal and supplies and the performance of the contract is by or before May 15, 1917.
The amount of security required for the faithful performance of the contract is thirty (30%) per cent. of the amount of the contract.
The bidder will state the price per gross ton, by which the bids will be tested.
Contract, if awarded, will be awarded to the lowest bidder for the District or item by item, if deemed to be for the best interest of the City.
The Board of Education reserves the right to award the contract by District or item by item if deemed to be for the best interest of the City.
Delivery will be required to be made at the time and in the manner and in such quantities as may be directed.
Bids must be submitted in duplicate, each in a separate envelope.
Blank forms and further information may be obtained at the office of the Superintendent of School Supplies, Board of Education, Park ave. and 59th st., Manhattan.
PATRICK JONES, Superintendent of School Supplies.
Dated, July 13, 1916. j13,24
See General Instructions to Bidders on last page, last column, of the "City Record."

SEALED BIDS OR ESTIMATES WILL BE
received by the Superintendent of School Buildings at the office of the Department of Education, Park ave. and 59th st., Manhattan, until 11 a. m. on
MONDAY, JULY 24, 1916,
Borough of Manhattan.
FOR SANITARY ALTERATIONS, ETC., AT PUBLIC SCHOOL 82, FIRST AVE. AND 70TH ST., BOROUGH OF MANHATTAN.
The time allowed to complete the whole work will be forty (40) working days, as provided in the contract.
The amount of security required is Four Hundred Dollars (\$400).
The deposit accompanying bid shall be five per cent. of the amount of security.
Blank forms, plans and specifications may be obtained or seen at the office of the Superintendent, at Estimating Room, 9th floor, Hall of the Board of Education, Park ave. and 59th st., Manhattan.
C. B. J. SNYDER, Superintendent of School Buildings.
Dated, July 12, 1916. j12,24
See General Instructions to Bidders on last page, last column, of the "City Record."

SEALED BIDS OR ESTIMATES WILL BE
received by the Superintendent of School Buildings at the office of the Department of Education, Park ave. and 59th st., Manhattan, until 11 a. m. on
MONDAY, JULY 24, 1916,
Borough of The Bronx.
FOR FIRE PROTECTION WORK AT PUBLIC SCHOOLS 3, 10 AND 12, BOROUGH OF THE BRONX.
The time allowed to complete the whole work on each school will be fifty-five (55) working days, as provided in the contract.
The amount of security required is as follows:
P. S. 3, \$4,000; P. S. 10, \$3,000; P. S. 12, \$800.
The deposit accompanying bid on each school shall be five per cent. of the amount of security.
A separate proposal must be submitted for each school and award will be made thereon.
FOR ITEM 1, GENERAL CONSTRUCTION; ITEM 2, PLUMBING AND DRAINAGE; ITEM 3, HEATING AND VENTILATION, AND ITEM 4, ELECTRIC EQUIPMENT, OF ALTERATIONS IN AND ADDITIONS TO PUBLIC SCHOOL 4, ON THE NORTHWESTERLY CORNER OF FULTON AVE. AND E. 173D ST., BOROUGH OF THE BRONX.
The time allowed to complete the whole work of each item will be seventy-five (75) working days, as provided in the contract.
The amount of security required is as follows:
Item 1, \$10,000; Item 2, \$5,000; Item 3, \$800; Item 4, \$1,400.
The deposit accompanying bid on each item shall be five per cent. of the amount of security.
A separate proposal must be submitted for each item and award will be made thereon.
FOR FURNITURE, ETC., FOR EVANDER CHILDS HIGH SCHOOL, ON E. 184TH ST. AND FIELD PL. BETWEEN CRESTON AND MORRIS AVES., BOROUGH OF THE BRONX.
The time allowed to complete the whole work on each item will be sixty (60) working days, as provided in the contract.
The amount of security required is as follows:
Item 1, \$4,000; Item 2, \$600; Item 3, \$3,000;

Item 4, \$2,000; Item 5, \$800; Item 6, \$1,500; Item 7, \$3,000; Item 8, \$1,000; Item 9, \$1,800; Item 10, \$6,000; Item 11, \$3,000.
The deposit accompanying bid on each item shall be five per cent. of the amount of security.
A separate proposal must be submitted for each item and award will be made thereon.
Borough of Manhattan.
FOR OPERA CHAIRS, DUPLICATE SCHOOL PLAN, AT PUBLIC SCHOOLS 72, 109, 168 AND 171, BOROUGH OF MANHATTAN.
The time allowed to complete the whole work will be thirty (30) working days, as provided in the contract.
The amount of security required is as follows:
Item 1, P. S. 72, \$500; Item 2, P. S. 109, \$600; Item 3, P. S. 168, \$600; Item 4, P. S. 171, \$600.
The deposit accompanying bid on each item shall be five per cent. of the amount of security.
A separate proposal must be submitted for each item and award will be made thereon.
Blank forms, plans and specifications may be obtained or seen at the office of the Superintendent, at Estimating Room, 9th floor, Hall of the Board of Education, Park ave. and 59th st., Manhattan.
C. B. J. SNYDER, Superintendent of School Buildings.
Dated, July 12, 1916. j12,24
See General Instructions to Bidders on last page, last column, of the "City Record."

SEALED BIDS OR ESTIMATES WILL BE
received by the Superintendent of School Supplies at the office of the Department of Education, Park ave. and 59th st., Manhattan, until 11 a. m. on
FRIDAY, JULY 21, 1916,
FOR FURNISHING AND DELIVERING TO THE DEPARTMENT OF EDUCATION 42,200 GROSS TONS OF ANTHRACITE COAL, MORE OR LESS, FOR USE IN THE SCHOOLS, BOROUGH OF MANHATTAN, THE BRONX, BROOKLYN AND QUEENS, IN THE CITY OF NEW YORK, AND FOR THE SEVERAL OFFICES AND DEPARTMENTS THEREOF.
The time for the delivery of the coal and supplies and the performance of the contract will be from July 27, 1916, to May 15, 1917, inclusive, as provided in the contract.
The amount of security required is thirty (30%) per cent. of the amount of the contract.
The bidder will state the price of each item or article contained in the specifications or schedules herein contained or hereto annexed, per gross ton, by which the bids will be tested.
Award will be made to the lowest aggregate bidder for anthracite and semi-bituminous coal for each Borough.
Delivery will be required to be made at the time and in the manner and in such quantities as may be directed.
Bids must be submitted in duplicate, each in a separate envelope.
Blank forms and further information may be obtained at the office of the Superintendent of School Supplies, Board of Education, Manhattan, Park ave. and 59th st.
PATRICK JONES, Superintendent of School Supplies.
Dated, July 10, 1916. j10,21
See General Instructions to Bidders on last page, last column, of the "City Record."

SEALED BIDS OR ESTIMATES WILL BE
received by the Superintendent of School Buildings at the office of the Department of Education, Park ave. and 59th st., Manhattan, until 11 a. m. on
MONDAY, JULY 24, 1916,
Borough of Brooklyn.
FOR ALTERATIONS, FIRE PROTECTION, SANITARY, HEATING, ELECTRIC WORK, ETC., DUPLICATE SCHOOL PLAN, AT PUBLIC SCHOOLS 50, 72, 110, 125, 174 AND 175, BOROUGH OF BROOKLYN.
The time allowed to complete the whole work of each item on each school will be sixty (60) working days, as provided in the contract.
The amount of security required is as follows:
P. S. 50, \$3,000; Item 1, \$3,000; Item 2, \$200; Item 3, \$200; P. S. 72, \$3,000; Item 1, \$3,000; Item 2, \$200; P. S. 110, \$10,000; Item 1, \$2,000; Item 2, \$800; Item 3, \$500; Item 4, \$1,000; P. S. 125, \$5,000; Item 1, \$1,800; Item 2, \$600; P. S. 174, \$1,500; Item 1, \$500; Item 2, \$500; P. S. 175, \$1,200; Item 2, \$500.
The deposit accompanying bid on each item for each school shall be five per cent. of the amount of security.
A separate proposal must be submitted for each item on each school and award will be made thereon.
FOR FURNITURE, ETC., DUPLICATE SCHOOL PLAN, AT PUBLIC SCHOOLS 50, 72, 110, 125, 174 AND 175, BOROUGH OF BROOKLYN.
The time allowed to complete the whole work on each item will be sixty (60) working days, as provided in the contract.
The amount of security required is as follows:
Item 1, \$1,500; Item 2, \$1,000; Item 3, \$1,400; Item 4, \$600; Item 5, \$3,600; Item 6, \$600; Item 7, \$200.
The deposit accompanying bid on each item shall be five per cent. of the amount of security.
A separate proposal must be submitted for each item and award will be made thereon.
Blank forms, plans and specifications may be obtained or seen at the office of the Superintendent, at Estimating Room, 9th floor, Hall of the Board of Education, Park ave. and 59th st., Manhattan, and also at Branch Office, 131 Livingston st., Brooklyn.
C. B. J. SNYDER, Superintendent of School Buildings.
Dated, July 12, 1916. j12,24
See General Instructions to Bidders on last page, last column, of the "City Record."

FIRE DEPARTMENT.

Auction Sale.

VAN TASSELL & KEARNEY, AUCTIONEERS,
on behalf of the Fire Department, will offer for sale at public auction to the highest bidder on
FRIDAY, JULY 21, 1916,
at premises 130 E. 13th st., Manhattan, at 12 noon on said date, the following fifteen horses:
HORSES REGISTERED NOS. 179-B, 188-B, 222, 275, 324-B, 325-B, 318-B, 363, 372, 397-B, 399, 438, 450-B, 454 AND 587.
The above horses may be seen at any time before the date of sale at department stables, Bolivar and St. Edward's sts., Brooklyn.
ROBERT ADAMSON, Fire Commissioner.
j18,21

Proposals.

SEALED BIDS OR ESTIMATES WILL BE
received by the Fire Commissioner at his office, 11th floor, Municipal Building, Manhattan, until 10.30 a. m. on
FRIDAY, JULY 28, 1916,
FOR FURNISHING, DELIVERING AND INSTALLING OF UNDERGROUND LEAD-COVERED FEEDER CABLES IN THE NORTHWEST AND NORTHEAST SECTIONS OF THE BOROUGH OF MANHATTAN.
The time allowed for doing and completing the entire work will be one hundred and fifty (150) consecutive working days.
The amount of security required for the per-

formance of the contract is thirty per cent. (30%) of the amount of the bid or estimate. The bids will be compared and award, if made, will be to the lowest bidder for the entire contract.

Blank forms and further information may be obtained at the office of the Fire Department, 11th floor, Municipal Building, Manhattan. A deposit of Five Dollars (\$5.00) in cash will be required from all intending bidders for each set of specifications received. The deposit will be returned in each case on surrender of specifications or filing of bid.

ROBERT ADAMSON, Fire Commissioner.

See General Instructions to Bidders on last page, last column, of the "City Record."

SEALED BIDS OR ESTIMATES WILL BE received by the Fire Commissioner at his office, 11th floor, Municipal Building, Manhattan, until 10.30 a. m., on

WEDNESDAY, JULY 26, 1916,

FOR FURNISHING ALL THE LABOR AND MATERIALS REQUIRED FOR REPAIRS AND ALTERATIONS TO THE QUARTERS OF ENGINE COMPANIES NOS. 203, 240, 249, 251, 255, 264, 270, 272, 274, 285, 291, HOOK AND LADDER COMPANIES NOS. 119, 121, 125, 134, 142, HOSE COMPANY NO. 3 AND 52ND BATTALION.

The time for the completion of the work and the full performance of the contract is forty (40) consecutive working days for each item. The amount of security required for the performance of the contract is fifty per cent. (50%) of the amount of the bid or estimate.

Bids will be compared and the contract awarded to the lowest bidder on each item. Contracts will be prepared where the items awarded to any bidder amount to Five Hundred Dollars (\$500) or more. Open market orders will be issued where the items awarded to any bidder amount to less than Five Hundred Dollars (\$500).

Blank forms and further information may be obtained at the office of the Fire Department, 11th floor, Municipal Building, Manhattan. ROBERT ADAMSON, Fire Commissioner.

See General Instructions to Bidders on last page, last column, of the "City Record."

SEALED BIDS OR ESTIMATES WILL BE received by the Fire Commissioner at his office, 11th floor, Municipal Building, Manhattan, until 10.30 a. m., on

SATURDAY, JULY 22, 1916,

FOR FURNISHING AND DELIVERING SEMI-BITUMINOUS COAL TO FIREBOATS.

The time for the performance of the contract is by or before Oct. 31, 1916.

The amount of security required for the performance of the contract is thirty per cent. (30%) of the amount of the bid or estimate. The bidder will state the price of each item or article contained in the specifications or schedules herein contained or hereto annexed, per net ton or other unit of measure, by which the bids will be judged. The extension must be made, as the bids will be read and awards, if made, will be to the lowest bidders on each item. Bids for supplies must be submitted in duplicate.

Delivery will be required to be made at the time and in the manner and in such quantities as may be directed.

Blank forms and further information may be obtained at the office of the Fire Department, 11th floor, Municipal Building, Manhattan. ROBERT ADAMSON, Fire Commissioner.

See General Instructions to Bidders on last page, last column, of the "City Record."

SEALED BIDS OR ESTIMATES WILL BE received by the Fire Commissioner at his office, 11th floor, Municipal Building, Manhattan, until 10.30 a. m., on

FRIDAY, JULY 21, 1916,

FOR FURNISHING, DELIVERING AND INSTALLING OF UNDERGROUND LEAD-COVERED DISTRIBUTION CABLES SOUTH OF FOURTEENTH STREET IN THE BOROUGH OF MANHATTAN.

The time allowed for doing and completing the entire work will be one hundred and eighty (180) consecutive working days.

The amount of security required for the performance of the contract is thirty per cent. (30%) of the amount of the bid or estimate. The bids will be compared and award, if made, will be to the lowest bidder for the entire contract.

Blank forms and further information may be obtained at the office of the Fire Department, 11th floor, Municipal Building, Manhattan.

A deposit of Five Dollars (\$5.00) in cash will be required from all intending bidders for each set of specifications received. The deposit will be returned in each case on surrender of specifications or filing of bid.

ROBERT ADAMSON, Fire Commissioner.

See General Instructions to Bidders on last page, last column, of the "City Record."

SUPREME COURT—FIRST DEPARTMENT.

Filing Final Reports.

In the Matter of the Application of The City of New York, relative to acquiring title, wherever the same has not been heretofore acquired for the same purpose in fee, to the lands, tenements and hereditaments required for the opening and extending of WEST 172ND STREET from Inwood avenue to Jerome avenue, as laid out on Section 15 of the final maps, in the 24th Ward, Borough of The Bronx, City of New York.

NOTICE IS HEREBY GIVEN THAT THE supplemental and amended reports of the Commissioners of Estimate and of the Commissioner of Assessment in the above-entitled matter will be presented for confirmation to the Supreme Court of the State of New York, First Department, at a Special Term thereof, Part I, to be held in the County Court House in the Borough of Manhattan, in the City of New York, on the 25th day of July, 1916, at 10.00 o'clock in forenoon of that day; and that the said final reports have been deposited in the Office of the Clerk of the County of Bronx, East 161st Street and 3rd Avenue, there to remain for and during the space of five days, as required by law.

Dated, New York, July 18, 1916. GEORGE M. S. SCHULZ, JAMES V. GANLEY, JOHN DAVIS, Commissioners of Estimate. GEORGE M. S. SCHULZ, Commissioner of Assessment.

JOEL J. SQUIER, Clerk.

Filing Report.

In the Matter of the Application of The City of New York relative to acquiring title to certain lands and premises now owned by The City of New York, situated, lying and being on DUANE PARK, PEARL and other being on the Sixth Ward of the Borough of Manhattan, in the City of New York, duly selected, located, designated and set apart by the Board of Estimate and Apportionment of

The City of New York, pursuant to the provisions of Chapter 336 of the Laws of 1903, and the various acts amendatory thereof and supplemental thereto, as an addition to the site heretofore acquired by The City of New York for a new court house for the use of the Special and Trial Terms of the Supreme Court in the First Judicial District, and of the City Court of New York, and of the County Clerk of the County of New York, and of the Commissioner of Jurors.

WE, THE UNDERSIGNED, COMMISSIONERS of Estimate and Appraisal in the above-entitled proceeding, do hereby give notice to the owner or owners, lessee or lessees, parties or persons respectively entitled to or interested in the lands, tenements, hereditaments and premises, title to which is sought to be acquired in this proceeding, and to all others whom it may concern, to wit:

First: That we have completed our estimate of the loss and damage to the respective owners, lessees, parties or persons respectively entitled to or interested in the lands and premises affected by this proceeding, or having any interest therein, and have filed a true report or transcript of such estimate in the office of the Board of Estimate and Apportionment of The City of New York, Room No. 1356, Municipal Building, and in the Office of the Court House Board, Room No. 1101, No. 115 Broadway, in the Borough of Manhattan, City of New York, for the inspection of whomsoever it may concern.

Second: That all parties or persons whose rights may be affected by the said estimate, or who may object to the same, or any part thereof, may, within ten days after the first publication of this notice, July 15, 1916, file their objections, in writing, with us, at our office, Room 1728, Municipal Building, in the Borough of Manhattan, in the City of New York; and we, the said Commissioners, will hear parties so objecting, at our said office, on the 27th day of July, 1916, at 10 o'clock in the forenoon of that day, and upon such subsequent days as may be found necessary.

Dated, New York, July 15, 1916. ABRAHAM I. ELKUS, HENRY SCHNEIDER, JAMES B. BUTLER, Commissioners. WILLIAM H. JASPER, Clerk.

Filing Preliminary Abstracts.

In the Matter of the Application of The City of New York, acting by and through the Commissioner of Docks, relative to acquiring right and title to and possession of the wharfage rights, terms, easements, emoluments and privileges appurtenant to Piers Old Nos. 8, 9, 10 and 11, North River, in the Borough of Manhattan, not now owned by The City of New York, and all right, title and interest in and to said piers or any portion thereof not now owned by The City of New York, and all wharfage rights, terms, easements, emoluments and privileges appurtenant to certain bulkheads, dock or wharf properties in the vicinity of the westerly line of West street, in said Borough and City, between a point about 20 feet south of the foot of Rector street and a point about 41 feet northerly of the foot of Carlisle street, not now owned by The City of New York for the improvement of the water front of The City of New York on the North River, pursuant to the plan heretofore adopted by the Board of Docks, as altered and amended by the Commissioner of Docks, and approved by the Commissioners of the Sinking Fund.

WE, THE UNDERSIGNED COMMISSIONERS of Estimate, in the above entitled matter, hereby give notice to all persons interested in this proceeding, and to the owner or owners, occupant or occupants, of all houses and lots and improved and unimproved lands, pier or wharf property, or in any rights, privileges or interests pertaining thereto, affected thereby, and to all others whom it may concern, to wit:

First: That we have completed our estimate of damage and that all persons interested in this proceeding or in any of the uplands, lands, lands under water, premises, buildings, tenements, hereditaments, pier and wharf property affected thereby, and having objections thereto, do file their said objections in writing, duly verified, with us at our office, Room No. 1728, Municipal Building, in the Borough of Manhattan, in the City of New York, on or before the 25th day of July, 1916, and that we the said Commissioners will hear parties so objecting, and for that purpose will be in attendance at our said office on the 26th day of July, 1916, at 10.30 o'clock in the forenoon of that day.

Second: That the abstract of our said estimate of damage, together with our damage map, and also all the affidavits, estimates, proofs and other documents used by us in making our report, have been deposited in the Bureau of Street Opening, in the Law Department of The City of New York, at the office of said Bureau, Municipal Building, in the Borough of Manhattan, in said City, there to remain until the 24th day of July, 1916.

Third: That provided there be no objections filed to our said abstract, our final report herein will be presented for confirmation to the Supreme Court of the State of New York, First Department, at a Special Term thereof, Part I, to be held in the County Court House, in the Borough of Manhattan, in the City of New York, on the 31st day of July, 1916, at the opening of the Court on that day.

Fourth: In case, however, objections are filed to our said abstract, the motion to confirm our final report herein will stand adjourned to a date to be hereafter specified, and of which notice will be given to all those who have heretofore appeared in this proceeding, as well as by publication in the City Record, pursuant to Sections 981 and 984 of the Greater New York Charter, as amended.

Dated, New York, July 5, 1916. M. LINN BRUCE, HARTWELL A. WILKINS, Commissioners. WILLIAM H. JASPER, Clerk.

SUPREME COURT—SECOND DEPARTMENT.

Filing Final Reports.

In the Matter of the Application of The City of New York, relative to acquiring title in fee, wherever the same has not been heretofore acquired, to the lands, tenements and hereditaments required for the opening and extending of FOURTH AVENUE or RAPELJE AVENUE, between Jackson and Washington avenues and between Graham and Winthrop avenues, in the 1st Ward, Borough of Queens, City of New York.

NOTICE IS HEREBY GIVEN THAT THE final reports of the Commissioners of Estimate and of the Commissioner of Assessment in the above-entitled matter will be presented for confirmation to the Supreme Court of the State of New York, Second Department, at a Special Term thereof for the hearing of motions, to be held in the County Court House in the Borough of Brooklyn, in the City of New York, on the 25th day of July, 1916, at 10 o'clock in the forenoon of that day; and that the said final reports have been deposited in the Office of the Clerk of the County of Queens, there to remain for and during the space of five days, as required by law.

Dated, New York, July 18th, 1916. WILLIAM E. STEWART, OWEN FITZPAT.

RICK, HARRISON S. MOORE, Commissioners of Estimate. WILLIAM E. STEWART, Commissioner of Assessment. WALTER C. SHEPPARD, Clerk.

Application for Appointment of Commissioners.

In the Matter of the Application of The City of New York, relative to acquiring title, wherever the same has not been heretofore acquired for the same purpose in fee, to the lands, tenements and hereditaments required for the opening and extending of CROPSY AVENUE, from Harway avenue to Stillwell avenue subject to such rights of the West End Division of the Nassau Electric Railroad as cannot be acquired under the Condemnation Law; and BAY 38TH STREET, from Cropsy avenue to Harway avenue, in the Borough of Brooklyn, City of New York.

NOTICE IS HEREBY GIVEN THAT AN APPLICATION will be made to the Supreme Court of the State of New York, Second Judicial District, at a Special Term of said Court to be held for the hearing of motions in the County Court House, in the County of Kings, in the Borough of Brooklyn, City of New York, on the 24th day of July, 1916, at the opening of the Court on that day, or as soon thereafter as counsel can be heard thereon, for the appointment of Commissioners of Estimate and a Commissioner of Assessment in the above entitled matter.

The nature and extent of the improvement hereby intended is the acquisition of title by the City of New York in fee for the use of the public to all the lands and premises, with the buildings thereon and the appurtenances thereunto belonging, required for the opening and extending of Cropsy avenue, from Harway avenue to Stillwell avenue, subject to such rights of the West End Division of the Nassau Electric Railroad as cannot be acquired under the Condemnation Law, and Bay 38th street, from Cropsy avenue to Harway avenue, in the Borough of Brooklyn, City of New York.

The real property, title to which is proposed to be acquired, is more particularly bounded and described as follows, to wit:

CROPSY AVENUE. Beginning at the intersection of the east line of Harway avenue with the northwest line of Bay 38th street; thence northerly along the east line of Harway avenue 269.64 feet to the northeast line of Cropsy avenue; thence southeasterly deflecting 159° 58' 53" to the right 3,800.80 feet to the east line of Stillwell avenue; thence southerly along the east line of Stillwell avenue 116.50 feet; thence northwesterly deflecting 136° 37' 54" to the right 3,632.15 feet to the northwest line of Bay 38th street; thence southwesterly along the northwest line of Bay 38th street 12.30 feet to the point of beginning.

BAY 38TH STREET. Beginning at the intersection of the southeast line of Bay 38th street with the east line of Harway avenue; thence northerly along the east line of Harway avenue 63.86 feet; thence northeasterly deflecting 69° 58' 53" to the right 12.30 feet to the southwest line of Cropsy avenue; thence southeasterly along the southwest line of Cropsy avenue 60.0 feet; thence southwesterly 810.0 feet to the point of beginning.

The property affected by the above proceeding is located in Blocks Nos. 6891 to 6913, inclusive; 6914-A to 6917-A, inclusive; 6918 and 7185 of Section 21 on the Land Map of the County of Kings.

Cropsy avenue, from Harway avenue to Stillwell avenue, and Bay 38th street, from Cropsy avenue to Harway avenue, in the Borough of Brooklyn, City of New York, was laid down on a map known as the General Map or Plan of the Towns of New Utrecht, Flatbush, Gravesend, Flatlands and New Lots, in the County of Kings, prepared by the Town Survey Commissioners, pursuant to an act of the Legislature passed May 1, 1869, and the several acts amendatory thereof, and filed in the office of the Register of the County of Kings in the year 1874, now incorporated with and forming part of the map of the City of New York, and also shown on a map of that portion of said streets affected by this proceeding, made by the Topographical Division of the Bureau of Highways of the Borough of Brooklyn and signed by E. W. Voorhies, Commissioner of Public Works, and Charles R. Ward, Chief Engineer, and dated the 8th day of May, 1916, and approved by the Board of Estimate and Apportionment on the 26th day of May, 1916, and signed by Joseph Haag, Secretary of said Board.

The Board of Estimate and Apportionment, by a resolution adopted on the 14th day of April, 1916, determined that the whole cost and expense of this proceeding shall be assessed upon the property deemed to be benefited thereby, and that the area of assessment for benefit in this proceeding be fixed and determined to be as follows:

Beginning at a point on the southwesterly line of Cropsy avenue, where it is intersected by the prolongation of a line midway between Bay 34th street and Bay 35th street as these streets are laid out between Cropsy avenue and Bath avenue, and running thence northeasterly along the said line midway between Bay 34th street and Bay 35th street and along the prolongation of the said line to the intersection with the prolongation of a line midway between Bath avenue and Cropsy avenue as these streets are laid out east of 24th avenue; thence southeasterly along the said line midway between Bath avenue and Cropsy avenue and along the prolongations of the said line to the intersection with the easterly line of Stillwell avenue; thence easterly at right angles to Stillwell avenue to the intersection with a line midway between West 12th street and West 13th street; thence southwesterly along the said line midway between West 12th street and West 13th street to the intersection with a line midway between Avenue Y and Avenue Z; thence westwardly along the said line midway between Avenue Y and Avenue Z to the intersection with a line midway between West 16th street and West 17th street; thence northwardly along the said line midway between West 16th street and West 17th street to the intersection with a line bisecting the angle formed by the intersection of the prolongations of the centre lines of Cropsy avenue and Harway avenue as these streets are laid out between Bay 47th street and 28th avenue; thence northwesterly along the said bisecting line to a point distant 325 feet southwesterly from the southwesterly line of Cropsy avenue, the said distance being measured at right angles to Cropsy avenue; thence northwesterly and always distant 325 feet southwesterly from and parallel with the southwesterly line of Cropsy avenue to the intersection with a line parallel with 23d avenue as this street is laid out between Cropsy avenue and Warehouse avenue, and passing through the point of beginning; thence north-easterly along the said line parallel with 23d avenue to the point or place of beginning.

Dated, New York, July 12, 1916. LAMAR HARDY, Corporation Counsel. Municipal Building, Borough of Manhattan, City of New York.

In the Matter of the Application of The City of New York, relative to acquiring title, wherever the same has not been heretofore acquired for the same purpose in fee, to the lands, tenements and hereditaments required for the opening and extending of BAY 37TH STREET, from 86th street to Cropsy avenue; BAY

38TH STREET, from Bath avenue to Cropsy avenue, subject to such rights of the West End Division of the Nassau Electric Railroad as cannot be acquired under the Condemnation Law, in the Borough of Brooklyn, City of New York.

NOTICE IS HEREBY GIVEN THAT AN APPLICATION will be made to the Supreme Court of the State of New York, Second Judicial District, at a Special Term of said Court to be held for the hearing of motions in the County Court House, in the County of Kings, in the Borough of Brooklyn, in the City of New York, on the 24th day of July, 1916, at the opening of the Court on that day, or as soon thereafter as counsel can be heard thereon, for the appointment of Commissioners of Estimate and a Commissioner of Assessment in the above entitled matter.

The nature and extent of the improvement hereby intended is the acquisition of title by the City of New York in fee for the use of the public to all the lands and premises, with the buildings thereon and the appurtenances thereunto belonging, required for the opening and extending of Bay 37th street from 86th street to Cropsy avenue, and Bay 38th street from Bath avenue to Cropsy avenue, subject to such rights of the West End Division of the Nassau Electric Railroad as cannot be acquired under the Condemnation Law, in the Borough of Brooklyn, City of New York.

The real property, title to which is proposed to be acquired, is more particularly bounded and described as follows, to wit:

BAY 37TH STREET. Beginning at the intersection of the northeast line of Cropsy avenue with the southeast line of Bay 37th street; thence northwesterly along the northeast line of Cropsy avenue 60.0 feet; thence northeasterly deflecting 90° to the right 2,310.0 feet to the southwest line of 86th street; thence southeasterly along the southwest line of 86th street 60.0 feet; thence southwesterly 2,310.0 feet to the point of beginning.

BAY 38TH STREET. Beginning at the intersection of the southwest line of Cropsy avenue with the southeast line of Bay 38th street; thence northwesterly along the southwest line of Cropsy avenue 60.0 feet; thence northeasterly deflecting 90° to the right 810.0 feet to the northeast line of Bath avenue; thence southeasterly along the northeast line of Bath avenue 60.0 feet; thence southwesterly 810.0 feet to the point of beginning.

The property affected by the above proceeding is located in Blocks Nos. 6864, 6865, 6876, 6877, 6878, 6891, 6892, 6893 and 6906 of Section 21 on the Land Map of the County of Kings.

Bay 37th street, from 86th street to Cropsy avenue, and Bay 38th street, from Bath avenue to Cropsy avenue, in the Borough of Brooklyn, City of New York, were laid down on a map known as the General Map or Plan of the Towns of New Utrecht, Flatbush, Gravesend, Flatlands and New Lots, in the County of Kings, prepared by the Town Survey Commissioners, pursuant to an Act of the Legislature passed May 1st, 1869, and the several acts amendatory thereof, and filed in the office of the Register of the County of Kings in the year 1874, now incorporated with and forming part of the Map of The City of New York, and also shown on a map of that portion of said streets affected by this proceeding made by the Topographical Division of the Bureau of Highways of the Borough of Brooklyn and signed by E. W. Voorhies, Commissioner of Public Works, and Charles R. Ward, Chief Engineer, and dated May 8, 1916, and approved by the Board of Estimate and Apportionment on the 26th day of May, 1916, and signed by Joseph Haag, Secretary of said Board.

The Board of Estimate and Apportionment, by a resolution adopted on the 14th day of April, 1916, determined that the whole cost and expense of this proceeding shall be assessed upon the property deemed to be benefited thereby, and that the area of assessment for benefit in this proceeding be fixed and determined to be as follows:

Beginning at a point on a line distant 100 feet northeasterly from and parallel with the northeasterly line of 86th street, the said distance being measured at right angles to 86th street where it is intersected by the prolongation of a line midway between Bay 37th street and Bay 38th street, and running thence southwesterly along the said line midway between Bay 37th street and Bay 38th street and along the prolongation of the said line to the intersection with a line distant 100 feet northeasterly from and parallel with the northeasterly line of Bath avenue, the said distance being measured at right angles to Bath avenue; thence southeasterly along the said line parallel with Bath avenue to the intersection with a line midway between Bay 38th street and 25th avenue; thence southwesterly and always midway between Bay 38th street and 25th avenue and the prolongations thereof to the intersection with a line distant 100 feet westerly from and parallel with the westerly line of Harway avenue, the said distance being measured at right angles to Harway avenue; thence northwardly along the said line parallel with Harway avenue to the intersection with a line distant 100 feet southwesterly from and parallel with the southwesterly line of Cropsy avenue, the said distance being measured at right angles to Cropsy avenue; thence northwesterly along the said line parallel with Cropsy avenue to the intersection with the prolongation of a line midway between 24th avenue and Bay 37th street, as these streets are laid out northeasterly from Cropsy avenue; thence northwesterly along the said line midway between 24th avenue and Bay 37th street and along the prolongations of the said line to the intersection with a line parallel with 86th street and passing through the point of beginning; thence southeasterly along the said line parallel with 86th street to the point or place of beginning.

Dated, New York, July 12, 1916. LAMAR HARDY, Corporation Counsel. Municipal Building, Borough of Manhattan, City of New York.

In the Matter of the Application of The City of New York, relative to acquiring title, wherever the same has not been heretofore acquired for the same purpose in fee, to the lands, tenements and hereditaments required for the opening and extending of DUREA PLACE from Flatbush avenue to East 22nd street, in the 29th Ward, Borough of Brooklyn, City of New York.

NOTICE IS HEREBY GIVEN THAT AN APPLICATION will be made to the Supreme Court of the State of New York, Second Judicial District, at a Special Term of said Court to be held for the hearing of motions in the County Court House, in the County of Kings, in the Borough of Brooklyn, in the City of New York, on the 24th day of July, 1916, at the opening of the Court on that day, or as soon thereafter as counsel can be heard thereon, for the appointment of Commissioners of Estimate and a Commissioner of Assessment in the above entitled matter.

The nature and extent of the improvement hereby intended is the acquisition of title by the City of New York in fee for the use of the public to all the lands and premises, together with the buildings thereon and the appurtenances thereunto belonging required for the opening and extending of Durea Place, from Flatbush avenue to East 22nd street, in the 29th Ward, Borough of Brooklyn, City of New York.

The real property, title to which is proposed to be acquired, is more particularly bounded and described as follows, to wit:

Beginning at the intersection of the north line of Duryea Place with the east line of East 22nd street; thence southerly along the east line of East 22nd street 50.0 feet; thence westerly deflecting 90° to the right, 358.23 feet to the east line of Flatbush avenue; thence northerly along the east line of Flatbush avenue 50.0 feet; thence easterly 357.64 feet to the point of beginning.

The property affected by the above proceeding is located in Block No. 5132 of Section 16 on the Land Map of the County of Kings.

Duryea Place, from Flatbush avenue to East 22nd street, in the 29th Ward, Borough of Brooklyn, City of New York, is now incorporated with and forms part of the Map of The City of New York, as is shown by a map adopted by the Board of Estimate and Apportionment on February 6, 1913, and approved by The Mayor on February 11, 1913, copies of which map were filed in the office of the President of the Borough of Brooklyn on May 16, 1913; in the office of the Register of the County of Kings on May 16, 1913, and in the office of the Corporation Counsel of The City of New York on May 14, 1913, and is located in Block No. 5132 of Section 16 on the Land Map of the County of Kings.

The Board of Estimate and Apportionment, by a resolution adopted on the 14th day of April, 1916, determined that the whole cost and expense of this proceeding shall be assessed upon the property deemed to be benefited thereby, and that the area of assessment for benefit in this proceeding be fixed and determined to be as follows:

Bounded on the north by a line distant 100 feet northerly from and parallel with the northerly line of Duryea Place and by the prolongations of the said line, the said distance being measured at right angles to Duryea place; on the east by a line distant 100 feet easterly from and parallel with the easterly line of East 22nd street, the said distance being measured at right angles to East 22nd street; on the south by a line distant 100 feet southerly from and parallel with the southerly line of Duryea place and by the prolongations of the said line, the said distance being measured at right angles to Duryea place, and on the west by a line distant 100 feet westerly from and parallel with the westerly line of Flatbush avenue, the said distance being measured at right angles to Flatbush avenue.

Dated, New York, July 11, 1916.
LAMAR HARDY, Corporation Counsel,
Municipal Building, Borough of Manhattan, New York City. jy11.21

Filing Bills of Costs.

In the Matter of the Application of The City of New York, relative to acquiring title, wherever the same has not been heretofore acquired for the same purpose in fee, to the lands, tenements and hereditaments required for the opening and extending of FOURTH STREET, from Queens Boulevard to Jackson avenue, and FIFTH STREET, from Queens Boulevard to Woodside avenue, in the 2nd Ward, Borough of Queens, City of New York, as shown on a map or plan adopted by the Board of Estimate and Apportionment October 17, 1912, and approved by the Mayor October 24, 1912, NOTICE IS HEREBY GIVEN THAT THE bill of costs, charges and expenses incurred by reason of the proceedings in the above-entitled matter will be presented for taxation to one of the Justices of the Supreme Court of the State of New York, Second Department, at a Special Term thereof, to be held for the hearing of motions, at the County Court House, in the Borough of Brooklyn, in The City of New York, on the 27th day of July, 1916, at 10 o'clock in forenoon of that day, or as soon thereafter as Counsel can be heard thereon; and that the said bill of costs, charges and expenses has been deposited in the Office of the Clerk of the County of Queens, there to remain for and during the space of ten days, as required by law.

Dated, New York, July 6, 1916.
ROBT. B. LAWRENCE, WM. A. JONES,
MICHAEL PETTE, Commissioners of Estimate.
WM. A. JONES, Commissioner of Assessment.
WALTER C. SHEPPARD, Clerk. jy14.25

In the Matter of the Application of The City of New York, relative to acquiring title, wherever the same has not been heretofore acquired for the same purpose in fee, to the lands, tenements and hereditaments required for the opening and extending of ADRIATIC STREET from Collins avenue to Fresh Pond road, in the 2nd Ward, Borough of Queens, City of New York.

NOTICE IS HEREBY GIVEN THAT THE bill of costs, charges and expenses incurred by reason of the proceedings in the above-entitled matter, will be presented for taxation to one of the Justices of the Supreme Court of the State of New York, Second Department, at a Special Term thereof, to be held for the hearing of motions, at the County Court House, in the Borough of Brooklyn, in The City of New York, on the 24th day of July, 1916, at 10 o'clock in forenoon of that day, or as soon thereafter as Counsel can be heard thereon; and that the said bill of costs, charges and expenses has been deposited in the Office of the Clerk of the County of Queens, there to remain for and during the space of ten days, as required by law.

Dated, New York, July 10, 1916.
EMANUEL S. CAHN, CHAS. H. GEORGI,
HENRY DOHT, Commissioners of Estimate.
HENRY DOHT, Commissioner of Assessment.
WALTER C. SHEPPARD, Clerk. jy10.20

Application for Court to Condemn Property.

In the Matter of the Application of The City of New York, relative to acquiring title, wherever the same has not been heretofore acquired for the same purpose in fee, to the lands, tenements and hereditaments required for the extending of Lincoln Terrace Park, as laid out upon the map or plan of The City of New York under a resolution adopted by the Board of Estimate and Apportionment on February 11, 1916, and to the unacquired portion of President street, from Buffalo avenue to portion of President street, from Buffalo avenue to Rochester avenue, in the 24th and 29th Wards, Borough of Brooklyn, City of New York.

NOTICE IS HEREBY GIVEN THAT BY AN order of the Supreme Court of the State of New York, dated May 9, 1916, and duly entered and filed in the office of the Clerk of the County of Kings on the 9th day of May, 1916, the application of The City of New York to have the compensation which should justly be made to the respective owners of the real property proposed to be taken in the above entitled proceeding ascertained and determined by the Supreme Court, without a jury, and the cost of such improvements assessed by the Court, in accordance with the resolution adopted by the Board of Estimate and Apportionment on the 3rd day of March, 1916, was granted.

Notice is hereby further given that, pursuant to Section 1000 of the Greater New York Charter, as amended by Chapter 606 of the Laws of 1915, the map or survey of the land to be acquired in this proceeding has been duly filed in the office of the Clerk of the County of Kings, and each and every party and person interested

in real property to be taken for the purpose of extending of Lincoln Terrace Park, as laid out upon the map or plan of The City of New York under a resolution adopted by the Board of Estimate and Apportionment on February 11, 1916, consisting of real property bounded by Rochester avenue, President street, Buffalo avenue and Carroll street, and also real property bounded by Buffalo avenue and East New York avenue, and to the unacquired portion of President street, from Buffalo avenue to Rochester avenue, in the 24th and 29th Wards, Borough of Brooklyn, City of New York, having any claim or demand on account thereof, is hereby required to file his claim, duly verified, describing the real property which the claimant owns or in which he is interested and his post office address with the Clerk of the County of Kings on or before the 24th day of July, 1916, and to serve on the Corporation Counsel of The City of New York, at his office, Room 83, 8th Floor, No. 166 Montague street, Borough of Brooklyn, City of New York, on or before the 25th day of July, 1916, a copy of such verified claim.

Dated, New York, July 12, 1916.
LAMAR HARDY, Corporation Counsel, 166 Montague street, Borough of Brooklyn, City of New York. jy12.22

Filing Preliminary Abstracts.

In the Matter of the Application of The City of New York, relative to acquiring title, wherever the same has not been heretofore acquired for the same purpose in fee, to the lands, tenements and hereditaments required for the opening and extending of EAST 26TH STREET, from Canarsie Lane to Clarendon road, and from Avenue D to Newkirk avenue; and CANARSIE LANE, from Flatbush avenue to Schenectady avenue, in the 29th Ward, Borough of Brooklyn, The City of New York, NOTICE IS HEREBY GIVEN TO ALL PERSONS interested in the above-entitled proceedings, and to the owner or owners, occupant or occupants, of all houses and lots and improved and unimproved lands affected thereby, and to all others whom it may concern, to wit:

First.—That the undersigned, Commissioners of Estimate, have completed their estimate of damage, and that all persons interested in this proceeding, or in any of the lands, tenements and hereditaments and premises affected thereby, having any objection thereto, do file their said objections in writing, duly verified, with them at their office, No. 166 Montague street, in the Borough of Brooklyn, in The City of New York, on or before the 24th day of July, 1916, and that the said Commissioners will hear parties as objecting, and for that purpose will be in attendance at their said office on the 25th day of July, 1916, at 2 o'clock p. m.

Second.—That the undersigned, Commissioner of Assessment, has completed his estimate of benefit and that all persons interested in this proceeding, or in any of the lands, tenements and hereditaments and premises affected thereby, having any objection thereto, do file their said objections in writing, duly verified, with him at his office, No. 166 Montague street, in the Borough of Brooklyn, in The City of New York, on or before the 24th day of July, 1916, and that the said Commissioner will hear parties as objecting, and for that purpose will be in attendance at his said office on the 26th day of July, 1916, at 2 o'clock p. m.

Third.—That the Commissioner of Assessments has assessed any or all of such lands, tenements and hereditaments and premises as are within the area of assessment fixed and prescribed by the Board of Estimate and Apportionment on the 20th day of February, 1913, and that the said area of assessment includes all those lands, tenements and hereditaments and premises situate and being in the Borough of Brooklyn, in The City of New York, which, taken together, are bounded and described as follows, viz.:

1. Beginning at a point on a line midway between East 48th street and Schenectady avenue where it is intersected by the prolongation of a line distant 100 feet northerly from and parallel with the northerly line of Canarsie lane as this street is laid out between East 46th street and Schenectady avenue, the said distance being measured at right angles to Canarsie lane, and running thence southwardly along the said line midway between East 48th street and Schenectady avenue to the intersection with a line passing through points on the centre lines of Schenectady avenue and East 46th street midway between their respective intersections with the southerly line of Canarsie lane and the northerly line of Clarendon road; thence westwardly along a succession of straight lines passing through points on the centre lines of each of the streets between Schenectady avenue and Brooklyn avenue midway between their respective intersections with the southerly line of Canarsie lane and the northerly line of Clarendon road to the intersection with a line midway between East 37th street and Brooklyn avenue to a point distant 100 feet southerly from the southerly line of Canarsie lane, the said distance being measured at right angles to Canarsie lane; thence westerly and always distant 100 feet southerly from and parallel with the southerly line of Canarsie lane to the intersection with a line midway between Rogers avenue and East 26th street; thence southwardly along the said line midway between Rogers avenue and East 26th street to the intersection with the southerly line of Clarendon road; thence westwardly along the southerly line of Clarendon road to the intersection with a line midway between East 26th street and East 25th street; thence northwardly along the said line midway between East 26th street and East 25th street to a point distant 100 feet southerly from the southerly line of Canarsie lane, the said distance being measured at right angles to Canarsie lane; thence westwardly and always distant 100 feet southerly from and parallel with the southerly line of Canarsie lane and the prolongation thereof to a point distant 100 feet westerly from the westerly line of Flatbush avenue, the said distance being measured at right angles to Flatbush avenue; thence northwardly and parallel with Flatbush avenue to a point distant 100 feet northerly from the prolongation of the northerly line of Canarsie lane as this street is laid out where it adjoins Flatbush avenue, the said distance being measured at right angles to Canarsie lane; thence eastwardly and always distant 100 feet northerly from and parallel with the northerly line of Canarsie lane and the prolongations thereof to the point or place of beginning.

2. Bounded on the north by the northerly line of Avenue D; on the east by a line midway between Rogers avenue and East 26th street; on the south by a line distant 100 feet southerly from and parallel with the southerly line of Newkirk avenue, the said distance being measured at right angles to Newkirk avenue, and on the west by a line midway between East 26th street and East 25th street.

Fourth.—That the abstracts of said estimate of damage and of said assessment for benefit, together with the damage and benefit maps, and also all the affidavits, estimates, proofs and other documents used by the Commissioners of Estimate and by the Commissioner of Assessment in making the same, have been deposited in the Bureau of Street Openings in the Law Department of The City of New York, No. 166 Montague Street, in the Borough of Brooklyn, in said City, there to remain until the 29th day of July, 1916.

Fifth.—That, provided there be no objections

filed to either of said abstracts, the reports as to awards and as to assessments for benefit herein will be presented for confirmation to the Supreme Court of the State of New York, Second Department, at a Special Term thereof, to be held in the County Court House in the Borough of Brooklyn, in The City of New York, on the 20th day of September, 1916, at the opening of the Court on that day.

Sixth.—In case, however, objections are filed to the foregoing abstracts of estimate and assessment, or to either of them, the motion to confirm the reports as to awards and as to assessments shall stand adjourned to the date to be hereafter specified in the notice provided in such cases to be given in relation to filing the final reports, pursuant to Sections 981 and 984 of the Greater New York Charter, as amended by Chapter 658 of the Laws of 1906.

Dated, New York, June 30, 1916.
EDMUND D. HENNESSY, MYRON N. RUSH, EUGENE F. DOANE, Commissioners of Estimate.
EDMUND D. HENNESSY, Commissioner of Assessment.
ANDREW C. TROY, Clerk. j30.jy18

BOARD OF ASSESSORS.

Notice to Present Claims for Damages.

PUBLIC NOTICE IS HEREBY GIVEN TO all persons claiming to have been injured by the grading of the following named streets, and the approaches to the same, to present their claims, in writing, to the Secretary of the Board of Assessors, Room 809, Municipal Building, Manhattan, New York, on or before Thursday, Aug. 3, 1916, at 10 a. m. Claimants are requested to make their claims for damages upon the blank forms prepared by the Board of Assessors, copies of which may be obtained upon application at the above office:

Borough of Manhattan.

5188. W. 176th st. from Audubon ave. to St. Nicholas ave.

A1, Chambers st. from Centre st. to Broadway.

Borough of The Bronx.

4834. Hunts Point rd. from the Southern Boulevard to the East River.

Borough of Brooklyn.

5194. Bay Ridge ave. from 13th ave. to 14th ave.

5195. E. 16th st. from Avenue J to Avenue K.

5196. 45th st. from 7th ave. to 8th ave.

5197. Hindsdale st. from Newport st. to New Lots ave.

5198. Sterling pl. from Eastern Parkway Extension to East New York ave.

5199. 17th ave. from 45th st. to 46th st.

5200. 13th ave. from 73rd st. to 79th st.

5201. Jerome st. from New Lots ave. to Wortman ave.

5202. W. 15th st. from Neptune ave. to Canal ave.

WILLIAM C. ORMOND, JACOB I. LESSER, ST. GEORGE B. TUCKER, Board of Assessors.

ST. GEORGE B. TUCKER, Secretary.

July 11, 1916. jy11.13,18,20,25,27,31.3

NOTICE TO BIDDERS AT SALES OF OLD BUILDINGS, ETC.

TERMS AND CONDITIONS UNDER WHICH BUILDINGS, ETC., WILL BE SOLD FOR REMOVAL FROM CITY PROPERTY.

THE BUILDINGS AND APPURTENANCES thereto will be sold to the highest bidder, who must pay cash or certified check, drawn to the order of the Comptroller of The City of New York, and must also give a certified check or cash in half the amount of the purchase price as security for the faithful performance of the terms and conditions of the sale. Where the amount of the purchase price does not equal or exceed the sum of \$50, the sum of \$50 shall be the amount of the security to be deposited. This security may at any time after the expiration of the contract period be applied by the City to the cost of completing any of the work required under the contract, but not to be applied at the expiration of the contract period.

The purchaser shall not lease, occupy, cause or permit the building or buildings, etc., purchased by him to be used or occupied for any purpose other than that of their speedy removal nor shall he collect any rental or other revenue for the use of either the land or the buildings, etc., situated thereon. The breach of either or any of these conditions shall forthwith void the sale and cause immediate forfeiture of the purchase money and the security deposited for the faithful performance of the conditions of the sale. The placing therein or permitting the occupancy of any such building by any tenant free, for rent or otherwise, exceeding the necessary watchmen or the workmen engaged in the actual demolition thereof, shall of itself be a breach of the above conditions of sale.

The sale will be as of the condition of the property on date of delivery thereof to the purchaser. The City of New York will not be responsible for any change or loss which may occur in the condition of the buildings, or their appurtenances between the time of the sale thereof and the time of delivering possession to the purchaser, after being properly vacated of all tenants. The sale and delivery to purchaser will be made as nearly together as the circumstances of vacating the structures of their tenants will permit.

All the material of the buildings, sheds, walks, structures and cellars of whatever nature, with their exterior and interior fixtures, appurtenances and foundations of all kinds, except the exterior walls of the buildings and their foundations and the sidewalks and curb in front of said buildings, extending within the described area, shall be torn down and removed from the premises. None of the dirt, debris or waste resulting from demolition shall be allowed to remain on the premises, except old mortar or plaster on the walls, which may be left, but not higher at any point than two feet below the curb opposite that point. The exterior walls and their foundations shall be taken down only to a plane whose elevation shall be the level of the curb in front of the building. Where there is no curb the elevation of the surrounding ground shall be considered curb level. All wells, cesspools, sinks, etc., existing on the property must be filled to the level of the surrounding ground with clean earth.

The purchaser at the sale shall also withdraw and remove all abandoned water taps and old service mains, and in place thereof cause to be inserted a brass plug in the main water pipe in the street, in compliance with the rules and regulations of the Department of Water Supply, Gas and Electricity, and furnish the Department of Finance with a certificate from the Department of Water Supply, Gas and Electricity that this has been performed.

The purchaser at the sale shall also remove all house sewer connections to the main sewer in the street and the openings of the main sewer in street shall be properly closed in compliance with the directions of the Bureau of Sewers in the Borough in which the buildings are situated, and furnish the Department of Finance with a certificate from the Bureau of Sewers that the work has been properly performed.

The permit for all openings in the street to be obtained by and at the expense of the purchaser of the building.

Failure to remove said buildings, appurte-

nances, or any part thereof, within thirty days from the day of possession will work forfeiture of ownership of such buildings, appurtenances or portions, as shall then be left standing, together with all moneys paid by said purchaser on account thereof at the time of the sale, and the bidder's assent to the above conditions being understood to be implied by the act of bidding, and The City of New York will, without notice to the purchaser, cause the same to be removed, and the cost and expense thereof charged against the security above mentioned.

The work of removal must be carried on in every respect in a thorough and workmanlike manner, and must be completed within thirty days from the day of possession, and the successful bidder will provide and furnish all materials of labor and machinery necessary thereto and will place proper and sufficient guards and fences and warning signs by day and night for the prevention of accidents, and will indemnify and save harmless The City of New York, its officers, agents and servants, and each of them, against any and all suits and actions, claims and demands of every name and description brought against it, them or any of them, and against and from all damage and costs to which it, they or any of them be put by reason of injury to the person or property of another, resulting from negligence or carelessness in the performance of the work, or in guarding the same, or from any improper or defective materials or machinery, implements or appliances used in the removal of said buildings.

Where party walls are found to exist between buildings purchased by different bidders, the materials of said party walls shall be understood to be equally divided between the separate purchasers.

Party walls and fences, when existing against adjacent property not sold, shall not be taken down. All turrings, plaster, chimneys, projecting bricks, etc., on the faces of such party walls are to be taken down and removed. The walls shall be made permanently self-supporting, beam holes, etc., bricked up, and the wall pointed and made to exclude wind and rain and present a clean exterior. The roofs and adjacent buildings shall be properly flashed and painted and made watertight where they have been disturbed by the operations of the Contractor.

"No buildings, parts of buildings, fixtures or machinery sold for removal under these terms and conditions shall in any case be re-located or re-erected within the lines of any proposed street or other public improvement, and if any such buildings, parts of buildings, fixtures or machinery, etc., shall be re-located or re-erected within the lines of any proposed street or other public improvement, title thereto shall thereupon become vested in The City of New York and a resale at public or private sale may be made in the same manner as if no prior sale thereof had been made."

The Comptroller of The City of New York reserves the right on the day of sale to withdraw from sale any of the buildings, parts of buildings and machinery included therein, or to reject any and all bids; and be it further

Resolved, That, while the said sale is held under the supervision of the Commissioners of the Sinking Fund, the Comptroller is authorized to cause the sale to be advertised and to direct the sale thereof as financial officer of the City.

PROPOSALS FOR BIDS AND ESTIMATES FOR THE CITY OF NEW YORK.

NOTICE TO CONTRACTORS.

GENERAL INSTRUCTIONS TO BIDDERS.

The person or persons making a bid or estimate for any services, work, materials or supplies for The City of New York, or for any of its departments, bureaus or officers, shall furnish the same in a sealed envelope, indorsed with the title of the supplies, materials, work or services for which the bid or estimate is made, with his or their name or names and the date of presentation to the President or Board or to the head of the Department at his or its office, on or before the date and hour named in the advertisement for the same, at which time and place the estimates received will be publicly opened by the President or Board or head of said Department and read, and the award of the contract made according to law as soon thereafter as practicable.

Each bid or estimate shall contain the name and place of residence of the person making the same, and names of all persons interested with him therein, and, if no other person be so interested, it shall distinctly state that fact; also, that it is made without any connection with any other person making an estimate for the same purpose, and is in all respects fair and without collusion or fraud and that no member of the Board of Aldermen, head of a department, chief of a bureau, deputy thereof, or clerk therein, or other officer of The City of New York, is, shall be or become interested, directly or indirectly, as contracting party, partner, stockholder, surety or otherwise in or in the performance of the contract, or in the supplies, work or business to which it relates, or in any portion of the profits thereof. The bid or estimate must be verified by the oath, in writing, of the party or parties making the estimate that the several matters stated herein are in all respects true.

No bid or estimate will be considered unless as a condition precedent to the reception or consideration of any proposal, it be accompanied by a certified check upon one of the State or National banks of The City of New York, drawn to the order of the Comptroller, or money or corporate stock or certificates of indebtedness of any nature issued by The City of New York, which the Comptroller shall approve as of equal value with the security required in the advertisement to the amount of not less than three nor more than five per centum of the amount of the bond required, as provided in section 420 of the Greater New York Charter.

The amount shall be as specified in the proposals or instructions to bidders and shall not be in excess of 5 per cent.

The certified check or money should not be inclosed in the envelope containing the bid or estimate, but should be either inclosed in a separate envelope addressed to the head of the Department, President or Board, or submitted personally upon the presentation of the bid or estimate.

For particulars as to the quantity and quality of the supplies, or the nature and extent of the work, reference must be made to the specifications, schedules, plans, etc., on file in the said office of the President, Board or Department.

No bid shall be accepted from or contract awarded to any person who is in arrears to The City of New York upon debt or contract, or who is a defaulter, as surety or otherwise, upon any obligation of the City.

The contract must be bid for separately. The right is reserved in each case to reject all bids or estimates if it is deemed to be for the interest of the City so to do.

Bidders will write out the amount of their bids or estimates in addition to inserting the same in figures.

Bidders are requested to make their bids or estimates upon the blank forms prepared and furnished by the City, a copy of which, with the proper envelope in which to inclose the bid, together with a copy of the contract, including the specifications, in the form approved by the Corporation Counsel, can be obtained upon application therefor at the office of the Department for which the work is to be done. Plans and drawings of construction work may also be seen there.