

# THE CITY RECORD.

VOL. XLIV. NUMBER 13020.

NEW YORK, SATURDAY, MARCH 11, 1916.

PRICE, 3 CENTS.

## THE CITY RECORD.

OFFICIAL JOURNAL OF THE CITY OF NEW YORK.

Published Under Authority of Section 1526, Greater New York Charter, by the

BOARD OF CITY RECORD.

JOHN PURROY MITCHEL, Mayor.

LAMAR HARDY, CORPORATION COUNSEL.

WILLIAM A. PRENDERGAST, COMPTROLLER.

DAVID FERGUSON, Supervisor.

Supervisor's Office, Municipal Building, 8th floor.

Published daily, at 9 a. m., except legal holidays, at Nos. 96 and 98 Reade street (north side), between West Broadway and Church street, New York City.

Subscription, \$9.30 per year, exclusive of supplements. Daily issue, 3 cents a copy. SUPPLEMENTS: Civil List (containing names, salaries, etc., of the City employees), Two Dollars; Official Canvass of Votes, 10 cents; Registry Lists, 5 cents each assembly district; Law Department Supplement, 10 cents; Annual Assessed Valuation of Real Estate, 25 cents each section; postage prepaid.

ADVERTISING: Copy for publication in the City Record must be received at least TWO (2) days before the date fixed for the first insertion; when proof is required for correction before publication, copy must be received THREE (3) days before the date fixed for the first insertion.

COPY for publication in the corporation newspapers of Brooklyn must be received at least THREE (3) days before the date fixed for the first insertion. Entered as Second-class Matter, Post Office at New York City.

### TABLE OF CONTENTS.

Approved Papers for the Period Ending March 11, 1916	1995	Health, Department of—	2009
Armory Board—	2013	Proposals	2009
Assessors, Board of—	2013	Hunter College of The City of New York—	2008
Bellevue and Allied Hospitals—	2013	Proposals	2008
Bridges, Department of—	2009	Instructions to Bidders for Work to Be Done or Supplies to Be Furnished—	2016
Sale of Privileges	2009	Manhattan, Borough of—	2010
Bronx, Borough of—	2011	Auction Sale	2010
Brooklyn, Borough of—	2010	Proposals	2010
Correction, Department of—	2009	Municipal Civil Service Commission—	2009
Docks and Ferries, Department of—	2013	Notice of Examinations	2009
Education, Department of—	2013	Proposals	2009
Estimate and Apportionment, Board of—	2011	Notice to Bidders at Sales of Old Buildings, etc.	2016
Public Hearings by the Committee on City Plan	1995	Official Directory	2005
Finance, Department of—	2007	Parks, Department of—	2013
Confirmation of Assessments	2007	Proposals	2013
Corporation Sale of Real Estate	2008	Police Department—	2006
Corporation Sales of Buildings and Appurtenances Thereto on City Real Estate by Sealed Bids	2006	Proposals	2006
Corporation Sale by Sealed Bids of the Lease of Certain City Real Estate	2008	Public Charities, Department of—	2008
Interest on City Bonds and Stock	2008	Proposals	2008
Notices of Sales of Tax Liens	2008	Queens, Borough of—	2009
Sureties on Contracts	2006	Local Board Meetings	2009
Vouchers Received March 10, 1916	2003	Proposals	2009
Warrants Made Ready for Payment March 10, 1916	2000	Supreme Court, First Department—	2014
Fire, Police, Public Charities, Departments of—	2013	Application	2014
Proposals	2013	Filing Preliminary Abstracts	2014
		Hearings on Qualifications	2013
		Notice of Appointment	2013
		Supreme Court, Second Department—	2015
		Application for Appointment of Commissioners	2015
		Application for Court to Condemn Property	2015
		Filing Bills of Costs	2015
		Filing Final Reports	2015
		Filing Preliminary Abstracts	2015
		Hearings on Qualifications	2015
		Water Supply, Board of—	2008
		Auction Sale of Automobiles	2008
		Proposals	2008
		Water Supply, Gas and Electricity, Department of—	2009
		Proposals	2009

## BOARD OF ESTIMATE AND APPORTIONMENT.

### Public Hearings by the Committee on City Plan.

*Change of Grade at 34th Street and Fourth Avenue, Borough of Manhattan.*

NOTICE IS HEREBY GIVEN that the Committee on City Plan of the Board of Estimate and Apportionment will hold a public hearing in the Mayor's Office on TUESDAY, MARCH 14TH, 1916, at 3.30 P. M., in relation to the matter of the change of grade at 34th Street and Fourth Avenue, Borough of Manhattan.

Dated March 11th, 1916.

JOSEPH HAAG, Secretary, Board of Estimate and Apportionment, Municipal Building; Telephone, 4560 Worth. m11,14

*Laying Out a Public Park at Inwood Hill, Borough of Manhattan.*

NOTICE IS HEREBY GIVEN that the Committee on City Plan of the Board of Estimate and Apportionment will hold a public hearing in the Mayor's Office on TUESDAY, MARCH 14, 1916, at 3 P. M., in relation to laying out a public park at Inwood Hill, Borough of Manhattan.

Dated March 11, 1916.

JOSEPH HAAG, Secretary, Board of Estimate and Apportionment, Municipal Building; Telephone, 4560 Worth. m11,14

*Vesting Title to Rosebank Avenue (Riker and Center Street) to a Width of 100 Feet, Borough of Richmond.*

NOTICE IS HEREBY GIVEN that the Committee on City Plan of the Board of Estimate and Apportionment will hold a public hearing in the Mayor's office on TUESDAY, MARCH 14, 1916, at 4 p. m., to consider particularly whether the proceedings to acquire title to said Rosebank Avenue should be amended so as to include only a widening of Riker Street to 75 feet by taking a strip of land off the westerly side of said street.

Dated March 8, 1916.

JOSEPH HAAG, Secretary, Board of Estimate and Apportionment, Municipal Building; telephone, 4560 Worth. m8,14

## APPROVED PAPERS.

FOR THE PERIOD ENDING MARCH 11, 1916.

No. 80.

**Resolution to Authorize the Commissioner of Water Supply, Gas and Electricity to Repair Engines, Boilers and Other Equipment, Without Public Letting.**

Resolved, That in pursuance of the provisions of section 419 of the Greater New York Charter the Commissioner of Water Supply, Gas and Electricity be and he is hereby authorized and empowered to expend the sum twenty thousand and (\$20,000) dollars without public letting for the repair of engines, boilers, pumping station equipment, distribution mains and appurtenances, including submerged mains, during the year 1916.

Adopted by the Board of Aldermen February 8, 1916.

Received from his Honor the Mayor February 23, 1916, without his approval

or disapproval thereof; therefore, as provided in section 40 of the Greater New York Charter, the same took effect as if he had approved it.

No. 81.

**Resolution to Fix the Compensation of the Janitor of Public School 19 (Annex), Manhattan.**

Whereas, The Board of Estimate and Apportionment adopted the following resolution at a stated meeting held January 14, 1916:

Whereas, By opinions of the Corporation Counsel as of June 28 and July 30, 1910, the Comptroller was advised that the payment of salaries of janitors in the Department of Education was illegal unless such salaries shall have been established under the provisions of section 56 of the Greater New York Charter; and

Whereas, The Special Committee on Janitorial Compensation and the Committee on School Inquiry, Board of Estimate and Apportionment, submitted a joint report on March 27, 1913, which contained detailed suggestions and recommendations for the reorganization of the Janitorial force of the Department of Education; therefore be it

Resolved, That the Board of Estimate and Apportionment, pursuant to the provisions of section 56 of the Greater New York Charter, hereby recommends to the Board of Aldermen, pending action by the Board of Education on the aforesaid report, that the compensation of Janitor of Public School 19 (Annex), Manhattan, in the Department of Education, be fixed temporarily and until further modified, at the rate of five dollars (\$5) per month.

Resolved, That the Board of Aldermen hereby approves of and concurs in the above resolution and fixes the compensation of said position as set forth therein.

Adopted by the Board of Aldermen February 8, 1916.

Received from his Honor the Mayor February 23, 1916, without his approval or disapproval thereof; therefore, as provided in section 40 of the Greater New York Charter, the same took effect as if he had approved it.

No. 82.

**Resolution to Authorize the Commissioner of Public Charities to Purchase Medical Supplies, Without Public Letting.**

Resolved, That, in pursuance of the provisions of section 419 of the Greater New York Charter, the Commissioner of Public Charities be and is hereby authorized and empowered to purchase medical supplies in the open market, without public letting, to an amount not to exceed twenty thousand dollars (\$20,000).

Adopted by the Board of Aldermen February 8, 1916.

Received from his Honor the Mayor February 23, 1916, without his approval or disapproval thereof; therefore, as provided in section 40 of the Greater New York Charter, the same took effect as if he had approved it.

No. 83.

**Resolution to Authorize the Central Purchase Committee to Purchase White Potatoes, Without Public Letting.**

Resolved, That, in pursuance of the provisions of section 419 of the Greater New York Charter, the Central Purchase Committee be and is hereby authorized and empowered to purchase white potatoes in the open market, without public letting, for a period of six months ending June 30, 1916, for the Departments of Public Charities, Correction, Health and Bellevue and Allied Hospitals, to an amount not to exceed fifty thousand dollars (\$50,000).

Adopted by the Board of Aldermen February 8, 1916.

Received from his Honor the Mayor February 23, 1916, without his approval or disapproval thereof; therefore, as provided in section 40 of the Greater New York Charter, the same took effect as if he had approved it.

No. 84.

**Resolution to Authorize the Central Purchase Committee to Purchase Coal, Without Public Letting.**

Resolved, That, in pursuance of the provisions of section 419 of the Greater New York Charter, the Central Purchase Committee be and is hereby authorized and empowered to purchase coal in the open market, without public letting, up to June 1, 1916, for Bellevue and Allied Hospitals and the Departments of Public Charities, Correction, Health, Fire, Police, Parks (all Boroughs), Street Cleaning, Docks and Ferries, Water Supply, Gas and Electricity, Bridges and the Armory Board, to an amount not to exceed one hundred thousand dollars (\$100,000).

Adopted by the Board of Aldermen February 8, 1916.

Received from his Honor the Mayor February 23, 1916, without his approval or disapproval thereof; therefore, as provided in section 40 of the Greater New York Charter, the same took effect as if he had approved it.

No. 85.

**Resolution to Pay the Bill of the M. B. Brown Printing & Binding Co. for Printing and Binding the Manual of the Board of Aldermen for the Years 1916 and 1917.**

Resolved, That the Comptroller be and he is hereby authorized and requested to draw a warrant in favor of the M. B. Brown Printing & Binding Co. for the sum of one hundred and eighty-five dollars and fifty cents (\$185.50), said sum to be payment in full for printing and binding four hundred copies of the Manual of the Board of Aldermen for the years 1916 and 1917, as compiled under the direction and supervision of the Committee on Rules, the said sum to be charged to and paid out of the appropriation set apart for the Board of Aldermen in the Budget for 1916, under the title "Office Supplies, Code No. 5, Board of Aldermen."

Adopted by the Board of Aldermen February 8, 1916.

Received from his Honor the Mayor February 23, 1916, without his approval or disapproval thereof; therefore, as provided in section 40 of the Greater New York Charter, the same took effect as if he had approved it.

No. 86.

**Resolution to Change the Name of Ridgewood Avenue, in the Borough of Brooklyn, to Ridgewood Place.**

Resolved, That the name of Ridgewood avenue, running from Palmetto street to Putnam avenue, in the 28th Ward of the Borough of Brooklyn, be and the same is hereby changed to and shall hereafter be known as Ridgewood place, and the President of the Borough be and he is hereby authorized and requested to note the change on the maps and records of The City of New York.

Adopted by the Board of Aldermen February 8, 1916.

Received from his Honor the Mayor February 23, 1916, without his approval or disapproval thereof; therefore, as provided in section 40 of the Greater New York Charter, the same took effect as if he had approved it.

No. 87.

**Resolution for Special Revenue Bonds, \$1,000, for the Purpose of Providing for Payment of Stenographer's Services for the Committee on Privileges and Elections.**

Resolved, That in pursuance of the provisions of subdivision 8 of section 188 of the Greater New York Charter, the Board of Estimate and Apportionment be and it is hereby requested to authorize the Comptroller to issue special revenue bonds to the amount of one thousand dollars (\$1,000), the proceeds whereof to be used by the Committee on Privileges and Elections of the Board of Aldermen for the purpose of providing for the payment of stenographic services required by said Committee during its examination of contests against certain members of the Board of Aldermen for the years 1916-1917; all obligations incurred hereunder to be contracted for on or before December 31, 1916.

Adopted by the Board of Aldermen February 8, 1916.

Received from his Honor the Mayor February 23, 1916, without his approval or disapproval thereof; therefore, as provided in section 40 of the Greater New York Charter, the same took effect as if he had approved it.

No. 88.

**Resolution to Authorize the President of the Borough of Richmond to Draw on Account of Contingent Expenses.**

Resolved, That for the purpose of defraying minor incidental expenses contingent to the office of the President of the Borough of Richmond, the said President of



the Borough of Richmond may, by requisition, draw upon the Comptroller for the sum of \$350.00, and may in like manner renew the draft as often as may be deemed necessary, to the extent of the appropriations set apart for his office during the year 1916; but no such renewal shall be made until the money paid upon the preceding draft on the funds of his office shall be accounted for to the Comptroller by the transmittal of a voucher or vouchers certified by the President of the Borough of Richmond covering the expenditure of the money paid thereon.

Adopted by the Board of Aldermen, February 8, 1916.

Received from his Honor the Mayor February 23, 1916, without his approval or disapproval thereof; therefore, as provided in section 40 of the Greater New York Charter, the same took effect as if he had approved it.

No. 89.

#### Resolution to Authorize the Corporation Counsel to Draw on Account of Contingent Expenses.

Resolved, First—That for the purpose of defraying any minor or incidental expenses contingent to the Law Department, office of the Corporation Counsel, the Corporation Counsel may, by requisition, draw upon the Comptroller for a sum not exceeding two thousand five hundred dollars. The Corporation Counsel may in like manner renew the draft as often as may by him be deemed necessary to the extent of the appropriation set apart for the contingencies of the Law Department, office of the Corporation Counsel, but no such renewal shall be made until the money paid upon the preceding draft shall be accounted for to the Comptroller by the transmittal of a voucher or vouchers, certified by the Corporation Counsel, covering the expenditure of money paid thereon.

Provided, however, that upon the receipt of vouchers showing the payment of the moneys upon the said draft to the extent of five hundred dollars, the Comptroller may draw his warrant to the order of the Corporation Counsel for the sum of five hundred dollars in part disbursement of the advance of two thousand five hundred dollars.

Second—That for the purpose of defraying any minor or incidental expenses contingent to the Bureau of Street Openings of the Law Department, office of the Corporation Counsel, the Corporation Counsel may, by requisition, draw upon the Comptroller for a sum not exceeding six hundred dollars. The Corporation Counsel may, in like manner, renew the draft as often as may by him be deemed necessary, but no such renewal shall be made until the money paid upon the preceding draft shall be accounted for to the Comptroller by the transmittal of a voucher or vouchers, certified by the Corporation Counsel, covering the expenditure of money paid thereon.

Provided, however, that upon the receipt of vouchers showing the payment of moneys upon said draft to the extent of two hundred dollars, the Comptroller may draw his warrant to the order of the Corporation Counsel for the sum of two hundred dollars in part disbursement of the advance of six hundred dollars.

Third—That for the purpose of defraying any minor or incidental expenses contingent to the Brooklyn branch office of the Law Department, office of the Corporation Counsel, the Corporation Counsel may, by requisition, draw upon the Comptroller for a sum not exceeding four hundred fifty dollars. The Corporation Counsel may, in like manner, renew the draft as often as may by him be deemed necessary, to the extent of the appropriation set apart for the contingencies of the Law Department, office of the Corporation Counsel, but no such renewal shall be made until the money paid upon the preceding draft shall be accounted for to the Comptroller by the transmittal of a voucher or vouchers, certified by the Corporation Counsel, covering the expenditure of money paid thereon.

Provided, however, that upon the receipt of vouchers showing the payment of moneys upon said draft to the extent of one hundred fifty dollars, the Comptroller may draw his warrant to the order of the Corporation Counsel for the sum of one hundred fifty dollars in part disbursement of the advance of four hundred fifty dollars.

Adopted by the Board of Aldermen, February 8, 1916.

Received from his Honor the Mayor February 23, 1916, without his approval or disapproval thereof; therefore, as provided in section 40 of the Greater New York Charter, the same took effect as if he had approved it.

No. 90.

#### Resolution to Authorize County Clerk, New York County to Draw Upon Comptroller to Meet Minor Incidental Expenses.

Resolved, That, for the purpose of defraying minor and incidental expenses contingent to the office of the County Clerk of New York County, the said County Clerk may, by requisition, draw upon the Comptroller for a sum not exceeding one hundred dollars (\$100), and may in like manner renew the draft as often as he may deem necessary to the extent of the appropriation set aside for the office of the County Clerk of New York County in the Budget for 1916, entitled "Code No. 3068—1916, Supplies"; but no such renewal shall be made until the money paid upon the preceding draft shall have been accounted for to the Comptroller by the transmittal of a voucher or vouchers, certified by the County Clerk, covering the expenditure of the money paid thereon.

Adopted by the Board of Aldermen, February 8, 1916.

Received from his Honor the Mayor February 23, 1916, without his approval or disapproval thereof; therefore, as provided in section 40 of the Greater New York Charter, the same took effect as if he had approved it.

No. 91.

#### Resolution to Authorize the Comptroller to Advance \$1,500 to King's County Volunteer Firemen's Association for the Purpose of Celebrating Washington's Birthday.

Resolved, That the Comptroller be and he is hereby authorized and requested to advance to the Treasurer of the Kings County Volunteer Firemen's Association, upon his requisition countersigned by the President and Secretary of said Association, the sum of fifteen hundred dollars (\$1,500), being the amount provided by an issue of special revenue bonds for the purpose of an appropriate celebration of Washington's Birthday, February 22, 1916, said moneys to be subsequently accounted for to the Comptroller by the transmittal of a voucher or vouchers certified by the officers of the said Kings County Firemen's Association, covering expenditures made.

Adopted by the Board of Aldermen, February 8, 1916.

Received from his Honor the Mayor February 23, 1916, without his approval or disapproval thereof; therefore, as provided in section 40 of the Greater New York Charter, the same took effect as if he had approved it.

No. 92.

#### Resolution Appointing Various Persons Commissioners of Deeds.

Resolved, That the following named persons be and they are hereby appointed Commissioners of Deeds:

Nicholas Dietz, 1108 Bushwick Avenue, Brooklyn, N. Y.  
Rodney Dade, 239 West 53rd Street, Manhattan.  
Welcome W. Braden, 537 West 149th Street, Manhattan.  
George L. Bappler, 235 West 43rd Street, Manhattan.  
James J. Dowd, 527 East 78th Street, Manhattan.  
William H. Bender, 410 East 81st Street, Manhattan.  
Frank J. Daly, 218 East 32nd Street, Manhattan.  
Joseph J. Sullivan, 540 West 165th Street, Manhattan.  
Peter B. Vermilya, 400 West 151st Street, Manhattan.  
Mary Bradford Peaks, 244 Waverly Place, Manhattan.  
Joseph B. Lynch, 439 East 136th Street, Bronx, N. Y.  
Abraham J. Meltzer, 354-6 Beekman Avenue, Bronx, N. Y.  
John J. MacDonald, 432 East 135th Street, Bronx, N. Y.  
Wm. J. Fawcett, 2853 Briggs Avenue, Bronx, N. Y.  
Arthur J. Blank, 2781 Bainbridge Avenue, Bronx, N. Y.  
John A. Mulligan, 1474 Shakespeare Avenue, Bronx, N. Y.  
Harry G. Smith, 1921 Morris Avenue, Bronx, N. Y.  
Hyman Jaffe, 313 East 95th Street, Manhattan.  
Charles Goldstein, 213 Hart Street, Brooklyn, N. Y.  
Herman Kreizvogel, 354 Bedford Avenue, Brooklyn, N. Y.  
Louis Fremikowski, 212 East 40th Street, Manhattan.  
Adolph Zuckerman, 184 Orchard Street, Manhattan.  
Abraham S. Fink, 1601 Pitkin Avenue, Brooklyn, N. Y.  
Arthur Werther, 344 Hopkinson Avenue, Brooklyn, N. Y.  
Samuel Cohn, 4216 13th Avenue, Brooklyn, N. Y.  
George W. Thompson, 422 57th Street, Brooklyn, N. Y.  
Frederick Augustus Drake, 446 80th Street, Brooklyn, N. Y.  
John Herman Edwin Anderson, 315 54th Street, Brooklyn, N. Y.  
Charles M. Drain, 418 53rd Street, Brooklyn, N. Y.

Joseph Stanley Strang, 414 Cumberland Street, Brooklyn, N. Y.  
Francis Joseph Ward, 97 Clinton Avenue, Brooklyn, N. Y.  
Louis W. Rosen, 163 Lenox Avenue, Manhattan.  
Elijah Goldsmith, 117 West 114th Street, Manhattan.  
David Kassel, 47 West 112th Street, Manhattan.  
Samuel Roth, 180 St. Nicholas Avenue, Manhattan.  
Charles P. Sheridan, 552 East 86th Street, Manhattan.  
Robert Phillips, 1428 Park Avenue, Manhattan.  
Samuel Havedon, 5 East 115th Street, Manhattan.  
John J. Hastings, 24 Clinton Street, Brooklyn, N. Y.  
Samuel Edward Gross, 296 State Street, Brooklyn, N. Y.  
Minnie J. Halvorsen, 319 Court Street, Brooklyn, N. Y.  
William H. Snedeker, 701 Benedict Avenue, Woodhaven, Queens.  
John A. Munson, Jr., 49 Delap Street, Jamaica, N. Y.  
Christian J. Straub, 407 Welling Street, Richmond Hill, N. Y.  
Samuel I. Goldberg, 624 Boulevard, Rockaway Beach, N. Y.  
Charles F. Hulseman, 145 Milton Street, Brooklyn, N. Y.  
Henry Horstmann, 415 East 137th Street, Manhattan.  
Henry Koenig, 192 23d Street, Brooklyn, N. Y.  
David Blitzer, 332 Van Sicklen Avenue, Brooklyn, N. Y.  
Frederick Fromholz, 478 West 146th Street, Manhattan.  
William C. Daly, 611 West 141st Street, Manhattan.  
Louis Light, 1640 Washington Avenue, Bronx, N. Y.  
Samuel Adelman, 1523 Brook Avenue, Bronx, N. Y.  
Jacob Warschaw, 496 East 166th Street, Bronx, N. Y.  
John Adikes, 45 Jagger Avenue, Flushing, Queens.  
George W. L. Jarman, 119 Delaware Street, Flushing, Queens.  
Arthur Butler Graham, 412 West End Avenue, Manhattan.  
John A. Lyons, 1137 Simpson Street, Bronx, N. Y.  
Joseph Rosenberg, 851 East 163rd Street, Bronx, N. Y.  
Harris Warsaw, 893 Irvine Street, Bronx, N. Y.  
Anne Phillips, 1239 Simpson Street, Bronx, N. Y.  
James A. McMahon, 790 Fairmount Place, Bronx, N. Y.  
James D. Tierney, 985 Home Street, Bronx, N. Y.  
Sidney Fichtman, 1431 Minford Place, Bronx, N. Y.  
Edw. A. Goodman, 1039 Tiffany Street, Bronx, N. Y.  
Robert O'Byrne, 267 Bay 10th Street, Brooklyn, N. Y.  
Samuel Lewittes, 306 Sea Breeze Avenue, C. I., Brooklyn, N. Y.  
Isaac Marks, 1342 51st Street, Brooklyn, N. Y.  
Pierce W. Mulroney, 111 Manhattan Street, Manhattan.  
Benjamin Harris, 400 East Fourth Street, Manhattan.  
Abraham T. Borewitz, 518 Quincy Street, Brooklyn, N. Y.  
Michael Rosenberg, 171 Van Buren Street, Brooklyn, N. Y.  
Bernard F. Amend, 502 Madison Street, Brooklyn, N. Y.  
John William Brooks, 70 Herkimer Street, Brooklyn, N. Y.  
Oscar J. Schuessler, 497 Hancock Street, Brooklyn, N. Y.  
Alexandre S. Flandreau, 2812 Church Avenue, Brooklyn, N. Y.  
John G. Snyder, 547 Eastern Parkway, Brooklyn, N. Y.  
Benjamin R. McGuire, 1312 Park Place, Brooklyn, N. Y.  
Jacob M. Friedman, 1578 Union Street, Brooklyn, N. Y.  
Adolf Weiser, 106 Ludlow Street, Manhattan.  
Hersh Rabinowich, 100 Rivington Street, Manhattan.  
Harry Rosenfeld, 218 East 11th Street, Manhattan.  
Max F. Brooke, 262 Bowery, Manhattan.  
Margaret B. Murphy, 46 Berger Avenue, West New Brighton, S. I.  
Minnie Auslander, 8 Saratoga Avenue, Brooklyn, N. Y.  
Jacob N. Herrie, 664 Madison Street, Brooklyn, N. Y.  
Samuel C. Masters, 829 Hancock Street, Brooklyn, N. Y.  
Max Marmur, 684 Halsey Street, Brooklyn, N. Y.  
James J. Wilson, 501 West 139th Street, Manhattan.  
Therese B. Brown, 611 West 136th Street, Manhattan.  
Adopted by the Board of Aldermen, February 23, 1916.

No. 93.

#### Resolution for Special Revenue Bonds, \$150,000, to Be Used by the Commissioner of Health to Meet Cost of Mosquito Extermination.

Resolved, That in pursuance of the provisions of subdivision 8 of section 188 of the Greater New York Charter, the Board of Estimate and Apportionment be and it is hereby requested to authorize the Comptroller to issue Special Revenue Bonds to the amount of one hundred and fifty thousand dollars (\$150,000), the proceeds whereof to be used by the Commissioner of Health, in his discretion, for the purpose of providing means to meet the cost of mosquito extermination work.

All obligations incurred hereunder to be contracted for on or before December 31, 1916.

Adopted by the Board of Aldermen, February 15, 1916.

Receiver from his Honor the Mayor February 24, 1916, without his approval or disapproval thereof; therefore, as provided in section 40 of the Greater New York Charter, the same took effect as if he had approved it.

No. 94.

#### Resolution Amending Resolution for Special Revenue Bonds, \$3,700, for Alterations to the Hall of Records Building by Extending Time of Use Thereof.

Resolved, That the resolution adopted October 26, 1915, and approved by the Mayor November 3, 1915, which reads as follows:

"Resolved, That, in pursuance of the provisions of subdivision 8 of section 188 of the Greater New York Charter, the Board of Estimate and Apportionment be and it is hereby requested to authorize the Comptroller to issue special revenue bonds to the amount of three thousand seven hundred dollars (\$3,700), the proceeds whereof to be used by the President of the Borough of Manhattan for the purpose of making alterations to the sixth, seventh and eighth floors of the Hall of Records Building, to consist of the installation of partitions, painting, alterations to the lighting system and other minor changes necessary to prepare the floors for the use of the Commissioner of Records."

—be and the same is hereby amended by adding at the end thereof the following words and figures "all obligations contracted for hereunder to be incurred on or before June 30, 1916."

Adopted by the Board of Aldermen February 23, 1916.

Approved by the Mayor February 29, 1916.

No. 95.

#### An Ordinance Providing for an Issue of Corporate Stock of The City of New York to an Amount Not Exceeding Twenty-three Thousand Five Hundred Dollars (\$23,500), to Provide Means for the Construction of a New Water-front Dump on a Concrete and Pile Platform Outside of the Bulkhead at Sherman Creek, Facing Academy (Marginal) Street, Near the Foot of 201st Street, Borough of Manhattan.

Be it Ordained by the Board of Aldermen of The City of New York, as follows:

Section 1. The Board of Aldermen hereby approves of and concurs in the following resolution, adopted by the Board of Estimate and Apportionment December 23, 1915, and authorizes the Comptroller to issue Corporate Stock of The City of New York to the amount and for the purposes therein specified:

Resolved, That the Board of Estimate and Apportionment, pursuant to the provisions of sections 47 and 546 of the Greater New York Charter, as amended, hereby approves of the issue of corporate stock of The City of New York to an amount not exceeding twenty-three thousand five hundred dollars (\$23,500), to provide means for the construction of a new water front dump on a concrete and pile platform outside the bulkhead at Sherman Creek, facing Academy (Marginal) Street, near the foot of 201st Street, Borough of Manhattan, under the jurisdiction of the Department of Street Cleaning; the pile and concrete platform to be constructed with foundations upon which a cover to the dump may be erected, if found necessary or desirable, at some future time, and that when authority therefor shall have been obtained from the Board of Aldermen, the Comptroller be and is hereby authorized to issue said corporate stock of The City of New York in the manner provided by section 169 of the Greater New York Charter, maturing not more than fifteen (15) years after date of issue, the proceeds thereof to the amount of the par value of the stock to be applied to the purposes aforesaid; provided, however, that no encumbrance or expenditure by contract shall be made against the proceeds of corporate stock herein authorized, nor shall bids upon such contracts be advertised for until after approval by the Board of Estimate and Apportionment of the plans, specifications, estimates of cost and forms of



such contracts, which shall be submitted to said Board by the Commissioner of Street Cleaning, nor shall any architect, engineer, expert or departmental employee be engaged or employed as a charge against such proceeds, except after approval by said Board of such employment and of the fee or wage to be paid by preliminary and final contract, voucher, or budget schedule, which are to be similarly submitted, unless in the case of departmental employees, such employment is in accordance with schedules approved by said Board.

Adopted by the Board of Aldermen February 15, 1916.

Received from his Honor the Mayor March 1, 1916, without his approval or disapproval thereof; therefore, as provided in section 40 of the Greater New York Charter, the same took effect as if he had approved it.

No. 96.

#### Resolution to Establish Two Grades of Positions of Physician in the Department of Health.

Whereas, The Board of Estimate and Apportionment adopted the following resolution at a stated meeting held January 14, 1916:

Resolved, That the Board of Estimate and Apportionment, pursuant to the provisions of section 56 of the Greater New York Charter, hereby recommends to the Board of Aldermen the establishment in the Department of Health of the grades of positions, in addition to those heretofore established, as follows:

Title.	Rate Per Annum.	Number of Incumbents.
Physician (Supervising Clinic) .....	\$1,260 00	Eight.
Assistant Physician (Clinic) .....	300 00	Eighty.

Resolved, That the Board of Aldermen hereby approves of and concurs in the above resolution and fixes the salaries of said positions as set forth therein.

Adopted by the Board of Aldermen February 15, 1916.

Received from his Honor the Mayor March 1, 1916, without his approval or disapproval thereof; therefore, as provided in section 40 of the Greater New York Charter, the same took effect as if he had approved it.

No. 97.

#### Resolution Amending an Issue of Corporate Stock for Widening, Regrading, Repaving, Etc., Certain Streets in the Borough of Manhattan.

Resolved, That the Board of Aldermen hereby approves of and concurs in the following amended resolution adopted by the Board of Estimate and Apportionment at a stated meeting held January 28, 1916:

Resolved, That, subject to concurrence herewith by the Board of Aldermen, the resolution adopted by the Board of Estimate and Apportionment on April 6, 1911, amended on August 3, 1911, August 31, 1911, and December 23, 1915, concurred in by the Board of Aldermen on April 18, 1911, September 19, 1911, October 10, 1911, and December 28, 1915, respectively, to read as follows:

Resolved, That, pursuant to the provisions of section 47 of the Greater New York Charter, as amended, the Board of Estimate and Apportionment hereby approves the issue of corporate stock of The City of New York to an amount not exceeding four hundred thousand dollars (\$400,000), to provide means for widening, reggrading, repaving, recubing and otherwise improving the roadway of 42nd Street, 23rd Street, 34th Street, 5th Avenue, Lafayette Street, 2nd Avenue and Broadway, Duane Street, from William Street to Rose Street, and 207th Street (both amendments to date from July 27, 1911), and the roadways of such other streets in the Borough of Manhattan as may be designated by resolution of this Board, and for moving and replacement of subway entrances, and for other expenses incidental to such widening; and that when authority therefor shall have been obtained from the Board of Aldermen, the Comptroller be and is hereby authorized to issue corporate stock of The City of New York in the manner provided by section 169 of the Greater New York Charter, to an amount not exceeding four hundred thousand dollars (\$400,000), the proceeds whereof to be applied to the purpose aforesaid; provided, however, that no contract shall be made for any such work unless the Borough President submits to the Comptroller, with such contract, evidence showing that the original pavement on such street or avenue was laid at the expense of abutting property owners or by local taxation, or by bond issues paid by the localities before consolidation, unless the Board of Estimate and Apportionment shall otherwise determine upon presentation of the facts and circumstances affecting such street or avenue.

—be and the same is hereby further amended by inserting after the words "and for moving and replacement of subway entrances, and for other expenses incidental to such widening," the following "to the extent of three hundred and seventy-three thousand dollars (\$373,000); and for repaving, and for the construction of necessary basins, sluices, inlets and culverts for the drainage of the streets within the area of West Washington Market, in the Borough of Manhattan, and for connecting the roof leaders of the market building directly with the sewer system and for other expenses incidental to said improvements, to the extent of twenty-seven thousand dollars (\$27,000)," thereby rescinding the sum of twenty-seven thousand dollars (\$27,000) in Code CPM-48, and reauthorizing the same amount for the new purpose as stated above.

Adopted by the Board of Aldermen February 15, 1916.

Received from his Honor the Mayor March 1, 1916, without his approval or disapproval thereof; therefore, as provided in section 40 of the Greater New York Charter, the same took effect as if he had approved it.

No. 98.

#### An Ordinance Providing for an Issue of Corporate Stock of The City of New York to an Amount Not Exceeding Seven Thousand Three Hundred and Fifty Dollars (\$7,350), to Provide Means for the Completion of Four (4) New Holes at the Golf Links, Remove Tree Stumps, Grade and Fill Area of Links and Build New Greens in Forest Park, Queens, Under the Jurisdiction of the Commissioner of Parks, Borough of Queens.

Be it Ordained by the Board of Aldermen of The City of New York, as follows:

Section 1. The Board of Aldermen hereby approves of and concurs in the following resolution, adopted by the Board of Estimate and Apportionment January 28, 1916, and authorize the Comptroller to issue corporate stock of The City of New York to the amount and for the purposes therein specified:

Resolved, That the Board of Estimate and Apportionment, pursuant to the provisions of section 47 of the Greater New York Charter, as amended, hereby approves of the issue of corporate stock of The City of New York to an amount not exceeding seven thousand three hundred and fifty dollars (\$7,350) to provide means for the completion of four (4) new holes at the golf links, remove tree stumps, grade and fill area of links and build new greens in Forest Park, Queens, under the jurisdiction of the Commissioner of Parks, Borough of Queens, and that when authority therefor shall have been obtained from the Board of Aldermen, the Comptroller be and is hereby authorized to issue said corporate stock of The City of New York in the manner provided by section 169 of the Greater New York Charter, the proceeds thereof to the amount of the par value of the stock to be applied to the purposes aforesaid; provided, however, that no encumbrance or expenditure by contract shall be made against the proceeds of corporate stock herein authorized, nor shall bids upon such contracts be advertised for until after approval by the Board of Estimate and Apportionment of the plans, specifications, estimate of cost, and forms of such contracts which shall be submitted to said Board by the Commissioner of Parks, Borough of Queens, nor shall any architect, engineer, expert or departmental employees be engaged or employed as a charge against such proceeds, except after approval by said Board of such employment and of the fee or wage to be paid by preliminary and final contract, voucher or budget schedule which are to be similarly submitted, unless in the case of department employees, such employment is in accordance with schedules approved by said Board.

Adopted by the Board of Aldermen February 15, 1916.

Received from his Honor the Mayor March 1, 1916, without his approval or disapproval thereof; therefore, as provided in section 40 of the Greater New York Charter, the same took effect as if he had approved it.

No. 99.

#### Resolution to Establish Two Grades of Positions of Janitors Under the President of the Borough of Richmond.

Whereas, The Board of Estimate and Apportionment adopted the following resolution at a stated meeting held January 28, 1916:

Resolved, That the Board of Estimate and Apportionment, pursuant to the provisions of section 56 of the Greater New York Charter, hereby recommends to the Board of Aldermen the establishment in the office of the President of the Borough

of Richmond of the grades of positions, in addition to those heretofore established, as follows:

Title.	Rate per Annum.	Number of Incumbents.
Janitor .....	\$1,020 00	One
Janitor .....	1,140 00	One

Resolved, That the Board of Aldermen hereby approves of and concurs in the above resolution and fixes the salaries of said positions as set forth therein.

Adopted by the Board of Aldermen February 15, 1916.

Received from his Honor the Mayor March 1, 1916, without his approval or disapproval thereof; therefore, as provided in section 40 of the Greater New York Charter, the same took effect as if he had approved it.

No. 100.

#### Resolution to Authorize the Board of Health to Draw on Account of Contingent Expenses.

Resolved, That for the purpose of defraying minor and incidental expenses at the Sanatorium located at Otisville, Town of Mt. Hope, Orange County, New York, contingent to the Department of Health, for the care and treatment of persons living in the City of New York, suffering with tuberculosis, the Director of the Bureau of Hospitals in charge of the said Sanatorium may, by a requisition, draw upon the Comptroller for a sum not exceeding \$500. The Director of the Bureau of Hospitals may, in a like manner, renew the draft as often as may by him be deemed necessary to the extent of the appropriations set apart for the purposes by the Department of Health; but no such renewal shall be made until the money paid upon the preceding draft shall be accounted for, to the Comptroller, on the transmittal of voucher or vouchers certified to by the Board of Health covering the expenditures of money thereon.

Resolved, That for the purpose of defraying carfare and any minor or incidental expenses contingent to the Department of Health, the Director of the Bureau of Laboratories may, by a requisition, draw upon the Comptroller for a sum not exceeding \$500. The Director of the Bureau of Laboratories may, in a like manner, renew the draft as often as may by him be deemed necessary to the extent of the appropriations set apart for the purpose by the Department of Health; but no such renewal shall be made until the money paid upon the preceding draft shall be accounted for to the Comptroller, on the transmittal of voucher or vouchers certified to by the Board of Health covering the expenditures of money thereon.

Resolved, That, for the purpose of defraying any minor or incidental expenses for the purchase of food samples contingent to the Bureau of Food and Drugs, of the Department of Health, the Director of the Bureau of Food and Drugs may, by a requisition, draw upon the Comptroller for a sum not exceeding two hundred (\$200) dollars. The Director of the Bureau of Food and Drugs may, in a like manner renew the draft as often as may by him be deemed necessary to the extent of the appropriations set apart for the purpose by the Department of Health, but no such renewal shall be made until the money paid upon the preceding draft shall be accounted for to the Comptroller, on the transmittal of voucher or vouchers certified to by the Board of Health, covering the expenditures of the money thereon.

Adopted by the Board of Aldermen February 15, 1916.

Received from his Honor, the Mayor, March 1, 1916, without his approval or disapproval thereof; therefore, as provided in section 40 of the Greater New York Charter, the same took effect as if he had approved it.

No. 101.

#### Resolution Appointing Various Persons Commissioners of Deeds.

Resolved, That the following named persons be and they are hereby appointed Commissioners of Deeds:

Katherine McDonald, 15 Cornelia Street, Brooklyn, N. Y.  
 John Schubert, 264 Jamaica Avenue, Astoria, L. I.  
 William L. Woodill, 132 4th Street, Long Island City.  
 Mary F. Bagley, 248 Van Alst Avenue, Long Island City.  
 Sadie Friedman, 35 Ridge Street, Manhattan.  
 Gertrude Maisel, 171 East Broadway, Manhattan.  
 Clarence Leslie Lewis, 1326 Madison Avenue, Manhattan.  
 Mary F. Walsh, 319 West 58th Street, Manhattan.  
 Abraham Levy, 319 East 77th Street, Manhattan.  
 William Marx, 27 Hinman Street, Queens.  
 Margaret T. Ruane, 535 W. 160th Street, Manhattan.  
 Stanley Matthews Lazarus, 61 Hamilton Place, Manhattan.  
 Harry I. Stein, 145 W. 10th Street, Manhattan.  
 Alfred C. Farrant, 45 Perry Street, Manhattan.  
 Samuel S. Diamant, 170 Pulaski Street, Brooklyn, N. Y.  
 Harry May, 68 Hart Street, Brooklyn, N. Y.  
 David Lieberman, 769 Willoughby Avenue, Brooklyn, N. Y.  
 Louis A. Sabini, 93 Macdougall Street, Manhattan.  
 Benjamin Tonkonogy, 534 E. 5th Street, Manhattan.  
 Max Hirsch, 56 Thatford Avenue, Brooklyn, N. Y.  
 Benjamin Cohn, 528 Amboy Street, Brooklyn, N. Y.  
 George Simon Savitz, 112 Christopher Avenue, Brooklyn, N. Y.  
 Benjamin Bernstein, 94 Amboy Street, Brooklyn, N. Y.  
 Maurice Block, 565 Saratoga Avenue, Brooklyn, N. Y.  
 Caroline Wagner, 952 Second Avenue, Manhattan.  
 Morris Eisinger, 360 E. 69th Street, Manhattan.  
 Nathan Baer, 235 E. 57th Street, Manhattan.  
 Max M. Hertenstein, 120 W. 115th Street, Manhattan.  
 Simon S. Feinstein, 6 W. 114th Street, Manhattan.  
 Rebecca Lewis, 70 W. 118th Street, Manhattan.  
 Harry Holzman, 100 West 119th Street, Manhattan.  
 Martin Holzman, 100 West 119th Street, Manhattan.  
 David Gordon, 25 St. Nicholas Avenue, Manhattan.  
 Siegfried Steinberg, 1919 7th Avenue, Manhattan.  
 Joseph T. Smith, 212 Spencer Street, Brooklyn, N. Y.  
 Barney Wayneck, 346 East 87th Street, Manhattan.  
 Samuel Altholz, 1837 Madison Avenue, Manhattan.  
 Henry Abelson, 23 East 117th Street, Manhattan.  
 Jacob Goldman, 17-19 East 107th Street, Manhattan.  
 Max Bleicher, 60 East 105th Street, Manhattan.  
 William J. Pender, 242 Eldert Street, Brooklyn, N. Y.  
 Albert Charles Potts, 164 Eldert Street, Brooklyn, N. Y.  
 Otto A. Scholz, 1387 Herkimer Street, Brooklyn, N. Y.  
 Charles Lichtenstein, 20 Garden Street, Brooklyn, N. Y.  
 Kathryn A. Driscoll, 821 Union Street, Brooklyn, N. Y.  
 Abraham Freund, 222 Avenue B, Manhattan.  
 Frederick Walters, 294 Warren Street, Brooklyn, N. Y.  
 Nicholas M. Pette, 4 Fleming Place, Jamaica, Borough of Queens.  
 John R. McMullen, 245 Amherst Avenue, Jamaica, Borough of Queens.  
 George H. Burchell, 603 8th Avenue, Manhattan.  
 James Hussey, 309 West 35th Street, Manhattan.  
 Lester H. Clark, 19 East 125th Street, Manhattan.  
 Thomas J. Kinsella, 108 Dwight Street, Bklyn., N. Y.  
 Morris Kliegman, 613 Hendrix Street, Bklyn., N. Y.  
 Edward L. Welker, 127 Euclid Avenue, Bklyn., N. Y.  
 Leon Forst, 418 Central Park West, Manhattan.  
 Harry Brownchweig, 1355 Washington Avenue, Bronx, N. Y.  
 Frank J. Cummings, 2877 Briggs Avenue, Bronx, N. Y.  
 Hugh F. McGann, 130 West 67th Street, Manhattan.  
 Herman Benjamin Brumber, 1018 East 163rd Street, Bronx, N. Y.  
 Isador Leifer, 1042 Southern Boulevard, Bronx, N. Y.  
 Clarence B. Moss, 1925 Andrews Avenue, Bronx, N. Y.  
 Edward G. J. McMenamin, 2081 Southern Boulevard, Bronx, N. Y.  
 David Notarius, 1047 Home Street, Bronx, N. Y.  
 Michael P. Brancato, 6304 14th Avenue, Bklyn., N. Y.  
 Myron A. Francis, 1920 63rd Street, Bklyn., N. Y.  
 Franklin L. Harris, 6 Ithaca Street, Elmhurst, Borough of Queens.  
 Felix Greco, 719 East 219th Street, Bronx, N. Y.  
 John T. Quinlan, 511 West 112th Street, Manhattan.  
 James Walsh, 409 West 127th Street, Manhattan.



Albert J. Ean, 549 Riverside Drive, Manhattan.  
Henry A. Blumenthal, 542 West 112th Street, Manhattan.  
Aaron Hirtenstein, 336 East Houston Street, Manhattan.  
Julius Revelski, 110 Van Buren Street, Brooklyn, N. Y.  
Henry G. Wenzel, Jr., 429 Putnam Avenue, Brooklyn, N. Y.  
Robert Stewart, 882 Park Place, Brooklyn, N. Y.  
Arnold F. Heimann, 811 St. Johns Place, Brooklyn, N. Y.  
William Newman, 1510 President Street, Brooklyn, N. Y.  
Patrick O'Keeffe, 141 Cherry Street, Manhattan.  
George J. Grady, 192 6th Avenue, Brooklyn, N. Y.  
Dennis McEvoy, 97 Walker Street, Manhattan.  
Joseph Rizzo, 209 East 115th Street, Manhattan.  
Emil Hornkamp, 2193 2d Avenue, Manhattan.  
Benjamin Maresca, 155 East 107th Street, Manhattan.  
Ralph D'Onofrio, 345 East 113th Street, Manhattan.  
Henry Miller, 358 West 51st Street, Manhattan.  
Albert H. Auge, 109 Manhattan Avenue, Manhattan.  
William J. Stanford, 12 West 102d Street, Manhattan.  
Frederick P. Brenneis, 128 West 102d Street, Manhattan.  
Sol Tekulsky, 414 Central Park West, Manhattan.  
Marion Stansfield, 64 West 107th Street, Manhattan.  
Louis Raphael, 39 West 91st Street, Manhattan.  
Frank V. Barth, 116 West 101st Street, Manhattan.  
Edward W. Purves, 933 Columbus Avenue, Manhattan.  
Siegfried S. Borchardt, 653 Cauldwell Avenue, Bronx, N. Y.  
Abraham Eisenstein, 691 Madison Street, Brooklyn, N. Y.  
Madeleine E. Lawrence, 751 Monroe Street, Brooklyn, N. Y.  
Isaac Leon, 41 Convent Avenue, Manhattan.  
Adopted by the Board of Aldermen March 1, 1916.

No. 102.

**Resolution for Special Revenue Bonds, \$12,352.50, for the Purpose of Providing an Additional Force for the Bureau of Buildings, Borough of Manhattan.**

Resolved, That, in pursuance of the provisions of subdivision 8 of section 188 of the Greater New York Charter, the Board of Estimate and Apportionment be and it is hereby requested to authorize the Comptroller to issue special revenue bonds to the amount of twelve thousand three hundred and fifty-two and 50-100ths dollars (\$12,352.50), the proceeds whereof to be used by the President of the Borough of Manhattan for the purpose of providing means for carrying into effect the provisions of the Code of Ordinances relating to Inspection of Elevators, all obligations contracted for hereunder to be incurred on or before December 31, 1916.

Adopted by the Board of Aldermen February 23, 1916.

Received from his Honor the Mayor March 7, 1916, without his approval or disapproval thereof; therefore, as provided in section 40 of the Greater New York Charter, the same took effect as if he had approved it.

No. 103.

**An Ordinance to Amend Subdivision 2 of Section 2 of Article 1 of Chapter 11 of the Code of Ordinances Relating to the "Discharge of Small Arms" in Favor of the Several Grounds of the United Sporting Club in the Borough of Brooklyn.**

Be it Ordained by the Board of Aldermen of The City of New York as follows:

Section 1. Subdivision 2 of section 2 of article 1 of chapter 11 of the Code of Ordinances relating to the "discharge of small arms," as amended, is hereby further amended by adding at the end thereof the following words: The grounds of the United Sporting Club on the meadow lands south of the corner of Jerome Street and Fairfield Avenue, New Lots, Borough of Brooklyn.

Section 2. The ordinance shall take effect immediately.

Adopted by the Board of Aldermen February 23, 1916.

Received from his Honor the Mayor March 7, 1916, without his approval or disapproval thereof; therefore, as provided in section 40 of the Greater New York Charter, the same took effect as if he had approved it.

No. 104.

**Resolution for Special Revenue Bonds, \$11,500, for the Purpose of Remodeling the Belvedere, Etc., in Central Park.**

Resolved, That, in pursuance of the provisions of subdivision 8 of section 188 of the Greater New York Charter, the Board of Estimate and Apportionment be and it is hereby requested to authorize the Comptroller to issue Special Revenue Bonds to the amount of eleven thousand five hundred dollars (\$11,500), the proceeds whereof to be used by the Department of Parks, Boroughs of Manhattan and Richmond, for the purpose of remodeling the Belvedere in Central Park and the construction of a sewer and water supply on the pipe line in connection therewith, all obligations contracted for hereunder to be incurred on or before December 31, 1916.

Adopted by the Board of Aldermen February 23, 1916.

Received from his Honor the Mayor March 7, 1916, without his approval or disapproval thereof; therefore, as provided in section 40 of the Greater New York Charter, the same took effect as if he had approved it.

No. 105.

**Resolution to Change the Names of Certain Streets in the Fifth Ward, Far Rockaway, Borough of Queens.**

Resolved, That the following officially and unofficially named streets in that portion of the Fifth Ward east of Norton Basin, Far Rockaway, in the Borough of Queens, be and they are hereby changed from their present to the respective names set forth, by which names they shall be hereafter known, and the President of the Borough is hereby authorized and requested to note changes on the maps and records of The City of New York and to number or renumber the buildings on said streets in such manner and to such extent as may be necessary.

List of Proposed Street Names for That Portion of the Fifth Ward East of Norton Basin, Far Rockaway.

Proposed Street Name and Limits.	Old Name or Names.
Beach 2nd St., Ocean Promenade to Seagirt Ave.....	
Beach 3rd St., Ocean Promenade to Seagirt Ave.....	
Beach 4th St., Ocean Promenade to Seagirt Ave.....	
Beach 5th St., Ocean Promenade to Seagirt Ave.....	
Beach 6th St., Ocean Promenade to Seagirt Ave.....	
Beach 7th St., Ocean Promenade to Frisco Ave.....	
Beach 8th St., Ocean Promenade to Seagirt Ave.....	
Beach 8th St., Frisco Ave. to Cornaga Ave.....	Oak St.; Jarvis Lane.
Beach 9th St., Ocean Promenade to Far Rockaway Blvd.	
Beach 11th St., Heyson Road to Plainview Ave.....	
Beach 11th St., Ocean Promenade to Seagirt Ave.....	
Beach 12th St., Ocean Promenade to the boundary line of the City of New York.....	Seneca Ave.; Walcott Ave.
Beach 13th St., Ocean Promenade to Mott Ave.....	Neilson Ave.
Beach 14th St., Ocean Promenade to Frisco Ave.....	Rue de St. Felix.
Beach 15th St., Heyson Road to New Haven Ave.....	Fulton Ave.
Beach 16th St., Ocean Promenade to Seagirt Ave.....	
Beach 17th St., Ocean Promenade to Brookhaven Ave..	Grandview Ave.
Beach 19th St., Ocean Promenade to Mott Ave.....	Rockaway Turnpike; James St.
Beach 20th St., Ocean Promenade to Mott Ave.....	Central Ave.
Beach 21st St., Ocean Promenade to Mott Ave.....	Wavcrest Ave.; White St.
Beach 22nd St., Camp Road to Far Rockaway Blvd....	Wavcrest Ave.; Grove St.
Beach 24th St., Ocean Promenade to Seagirt Ave.....	
Beach 24th St., Cornaga Ave. to Dickens St.....	Clinton St.; Forest Ave.
Beach 25th St., Camp Road to the boundary line of the City of New York.....	Edgewater Crescent; Edgewater Road; Park Ave.; Headfey Ave.; Cedar St.; Cedar Ave.
Beach 25th St., Ocean Promenade to Seagirt Ave.....	
Beach 26th St., Ocean Promenade to Edgemere Ave....	
Beach 27th St., Ocean Promenade to Collier Ave.....	Harriman Ave.
Beach 27th St., Healey Ave. to Bayswater Ave.....	Woodbine Lane.
Beach 28th St., Ocean Promenade to Brookhaven Ave..	Maple Ave.
Beach 28th St., Bayswater Ave. to boundary line of the City of New York.....	Kensington Gardens; Edgewater Crescent.

Proposed Street Name and Limits.	Old Name or Names.
Beach 29th St., Ocean Promenade to Brookhaven Ave..	Dickerson Ave.
Beach 29th St., Far Rockaway Boulevard to Healey Ave.	Meadow Ave.
Beach 30th St., Ocean Promenade to Lewmay Road....	Hudson Ave.
Beach 30th St., Seagirt Ave. to Brookhaven Ave.....	Hudson Ave.
Beach 31st St., Ocean Promenade to Lewmay Road....	Columbus Ave.
Beach 31st St., Seagirt Ave. to Brookhaven Ave.....	Columbus Ave.
Beach 32nd St., Ocean Promenade to Norton Drive.....	Rochester Ave.; Channel Ave.
Alcott Place, Norton Drive to the boundary line of the City of New York.....	
Almont Road, Virginia St. to Annapolis St.....	Cedarlawn Ave.
Alonzo Road, boundary line of the City of New York to Beach 9th St.....	Sylvan Place.
Alp Place, McNeil Boulevard to the boundary line of the City of New York.....	
Annapolis Street, Empire Ave. to McNeil Boulevard....	Windsor Court.
Augustina Avenue, Beach 12th St. to Bayport Place....	Cedarlawn Ave.
Avis Road, McNeil Boulevard to boundary line of the City of New York.....	John St.; Guy St.
Aztec Place, Grasmere Terrace to Far Rockaway Blvd..	
Battery Road, Pinson St. to McBride St.....	Battery Place.
Bay Pork Place, Healey Ave. to Bayswater Ave.....	Prospect Ave.
Bayport Place, Dinsmore Ave. to Augustina Ave.....	Birdsall Ave.; Nostrom Ave.
Bayswater Avenue, Dickens St. to Norton Drive.....	Bayswater Ave.
Beacon Place, Mott Ave. to the boundary line of the City of New York.....	
Beaumont Road, Beach 9th St. to Beach 11th St.....	
Beck Road, Virginia St. to Annapolis St.....	Cedar Lawn Ave.
Bessemund Avenue, Beach 25th St. to Norton Drive....	Bessemund Ave.
Birdsall Avenue, Redfern Ave. to Pinson St.....	Birdsall Ave.
Bolton Road, Virginia St. to Beach 9th St.....	Merrill Road.
Briar Place, Brookhaven Ave. to Camp Road.....	Wavcrest Ave.
Brookhaven Avenue, Beach 17th St. to Beach 32nd St....	Lockwood St.; Wavcrest Ave.; McKinley Ave.
Brunswick Avenue, McNeil Boulevard to Nameoke Ave.	Crescent St.
Cadmus Place, Plunkett Ave. to the boundary line of the City of New York.....	
Caffrey Avenue, boundary line of the City of New York to Brookhaven Ave.....	Cedar Lawn Ave.; Grandview Ave.
Camp Road, Beach 21st St. to Edgemere Ave.....	Wavcrest Ave.
Chandler Street, Dicks Ave. to Battery Road.....	Chandler St.; Hollywood Park Court.
Channing Road, Beach 9th St. to Neilson St.....	Mills St.
Chapin Place, Beck Road to Almont Road.....	
Goldspring Road, Beach 25th St. to Waterloo Road....	Cornell Ave.
Collier Avenue, Beach 22nd St. to Brookhaven Ave.....	Wavcrest Ave.; Condon Ave.
Cornaga Ave., boundary line of the City of New York to Beach 29th St.....	Cedar Lawn Ave.; New Broadway; Rockaway Turnpike; Cornaga Ave.; Cedar Lane.
Dabney Ave., boundary line of the City of New York to Leland St.....	Butler Ave.
Deerfield Road, Beach 22nd St. to Beach 30th St.....	Lincoln Ave.
Dickens Ave., Cornaga Ave. to Norton Drive.....	Franklin Ave.
Dickens St., Cornaga Ave. to boundary line of the City of New York.....	Union St.; Franklin Ave.
Dinsmore Ave., Beach 9th St. to Mott Ave.....	State St.
Dix Ave., Redfern to McBride St.....	Dix Place.
Dunbar St., Norton Drive to boundary line of the City of New York.....	Bay St.
Dune St., Seagirt Ave. to Edgemere Ave.....	
Dwight Ave., Beach 29th St. to Norton Drive.....	
Edgemere Ave., Fernside Place to Beach 32nd St.....	Watjean Place; Edgemere Ave.
Edna St., Dabney Ave. to boundary line of the City of New York.....	
Eggert Place, Mott Ave. to boundary line of the City of New York.....	Division St.
Egmont Place, Mott Ave. to boundary line of the City of New York.....	
Elk Court, Beach 20th St. to Beach 22nd St.....	Vernon Place.
Elroy Ave., boundary line of the City of New York to Frisbie St.....	John St.
Elvira Ave., boundary line of the City of New York to Beach 9th St.....	
Empire Ave., boundary line of the City of New York to Cornaga Ave.....	Broadway.
Eno Place, Norton Drive to Westbourne Ave.....	
Enright Road, Gipson St. to Dickens St.....	Prospect St.
Everdell Ave., Greenport Road to Beach 20th St.....	Everdell Place.
Faber Terrace, Granada Place to boundary line of the City of New York.....	
Falcon Ave., Beach 29th St. to Norton Drive.....	Bayview Terrace.
Far Rockaway Blvd., McNeil Blvd. to Norton Drive....	Atlantic Ave.; Central Ave.
Fernside Place, Seagirt Ave. to Edgemere Ave.....	
Foam Place, Dinsmore Ave. to Far Rockaway Blvd....	Cleveland Ave.
Frisbie St., Redfern Ave. to boundary line of the City of New York.....	Lakegrove Place.
Frisco Ave., boundary line of the City of New York to New Haven Ave.....	
Gaylord Road, Annapolis St. to Reads Lane.....	
Gipson St., Far Rockaway Boulevard to the boundary line of the City of New York.....	Cedar Ave.; Smith St.
Granada Place, Mott Ave. to boundary line of the City of New York.....	
Grasmere Terrace, Beach 25th St. to Mott Ave.....	Summit Drive.
Greenport Road, Cornaga Ave. to Beach 19th St.....	Wavcrest Ave.; Seaview Ave.
Hassock St., Nameoke Ave. to boundary line of the City of New York.....	Greenwood Ave.
Healy Ave., Gipson St. to Waterloo Road.....	
Heyson Road, Beach 9th St. to Seagirt Ave.....	Horton Ave.
Hicksville Road, boundary line of the City of New York to Beach 9th St.....	Bayview Ave.; Clinton Ave.
Hude St., Far Rockaway Blvd. to Brunswick Ave.....	Seagirt Ave.
Icklestone Road, Annapolis St. to Reads Lane.....	
Imlay Road, Beach 28th St. to Beach 25th St.....	East Jarvis Lane.
Iola Road, Sunnyside St. to Beach 24th St.....	Hude St.
Jardine Road, McNeil Boulevard to Reads Lane.....	
Kenton Ave., McNeil Boulevard to Beach 9th St.....	Cedar Lane.
Lenett Ave., McNeil Boulevard to Beach 9th St.....	
Leland St., Redfern Ave. to Regina Boulevard.....	
Lewmay Road, Beach 29th St. to Beach 32nd St.....	Leland Ave.
Loretta Road, Beach 22nd St. to Far Rockaway Blvd....	Fulton Ave.
McBride St., Cornaga Ave. to the boundary line of the City of New York.....	Loretta Place.
McNeil Boulevard, Ocean Promenade to the boundary line of the City of New York.....	Hollywood Place; Hollywood Ave.
Meehan Ave., McNeil Boulevard to Beach 12th St.....	
Mobile Road, Reads Lane to Cornaga Ave.....	Cedar Ave.; McNeil Ave.
Mott Ave., Beach 9th St. to the boundary line of the City of New York.....	
Nameoke Ave., Far Rockaway Blvd. to Gipson St.....	Mott Ave.
Nameoke St., Cornaga Ave. to Far Rockaway Blvd....	Carlton Ave.



Proposed Street Name and Limits.	Old Name or Names.
Nasby Place, Oceancrest Blvd. to Far Rockaway Blvd..	Samuel St.
Nenagh Terrace, Beach 25th St. to Beach 29th St.....	Neilson Ave.
Neilson St., Greenport Road to Far Rockaway Blvd...	Rue de St. Felix; Clark St.
New Haven Ave., Beach 13th St. to Grasmere Terrace.	The Strand.
Norton Drive, Far Rockaway Boulevard to the boundary line of the City of New York.....	Atlantic Ave.; Park Ave.
Oakman Ave., McNeil Boulevard to Beach 9th St.....	Ocean Ave.
Ocean Promenade, McNeil Boulevard to Beach 32d St.....	Pinson Place.
Ocean Crest Blvd., Grasmere Terrace to Norton Drive.	Norton Ave.
Pinson St., Mott Ave. to Hassock St.....	Point Breeze Place.
Plainview Ave., Beach 21st St. to McNeil Boulevard..	Reads Lane.
Plunkett Ave., Faber Terrace to Point Breeze Place...	Willow Avenue.
Point Breeze Place, Norton Drive to the boundary line of the City of New York.....	Sheridan Boulevard.
Reads Lane, McNeil Blvd. to Beach 9th St.....	Remsen Avenue.
Regina Ave., Regina Blvd. to McBride St.....	New Street; Hamilton Pl.
Regina Blvd., Regina Ave. to the boundary line of the City of New York.....	Seagirt Ave.; South St.; Bay Ave.
Redfern Ave., McNeil Boulevard to Mott Ave.....	Sunnyside Ave.
Sage St., Empire Ave. to Brunswick Ave.....	Trist Place.
Seagirt Ave., McNeil Boulevard to Beach 32nd St.....	Broadway Court; Merrall Road; Virginia Place.
Sunnyside St., Beach 28th St. to Mott Ave.....	Waterloo Place.
Trist Place, Bayswater Ave. to Westbourne Ave.....	Waterview Place.
Virginia St., Cornaga Ave. to Brunswick Ave.....	Watjean Court.
Waterloo Place, Norton Drive to Mott Ave.....	Westbourne Boulevard; The Strand.
Waterloo Road, Norton Drive to Norton Drive.....	William Street.
Waterview St., Healy Ave. to Bayswater Ave.....	
Watjean Court, Fernside Place to Edgemere Ave.....	
Westbourne Ave., Beach 25th St. to Dunbar St.....	
Wheatley St., Far Rockaway Blvd. to Brunswick Ave..	

Adopted by the Board of Aldermen February 23, 1916.

Received from his Honor the Mayor March 7, 1916, without his approval or disapproval thereof; therefore, as provided in section 40 of the Greater New York Charter, the same took effect as if he had approved it.

No. 106.

#### An Ordinance to Amend Subdivision 2 of Section 188 of Article 15 of Chapter 23 of the Code of Ordinances Relating to "Obstructions."

Be it Ordained by the Board of Aldermen of The City of New York, as follows:

Section 1. Subdivision 2 of section 188 of article 15 of chapter 23 of the Code of Ordinances, relating to "sidewalks," particularly obstructions thereon, is hereby amended to read as follows:

2. Except as otherwise provided in this section, no person shall lead, ride or drive a horse or permit or suffer any cart or other wheel carriage to be driven or otherwise to pass or go over or upon any footpath or sidewalk of the City for any purpose whatever, except over a driveway authorized and constructed in accordance with the provisions of section 184 of this article.

Sec. 2. This ordinance shall take effect immediately.

Adopted by the Board of Aldermen February 23, 1916.

Received from his Honor the Mayor March 7, 1916, without his approval or disapproval thereof; therefore, as provided in section 40 of the Greater New York Charter, the same took effect as if he had approved it.

No. 107.

#### Resolution for Special Revenue Bonds, \$6,391, for the Purpose of Making Alterations to the Hall of Records Building.

Resolved, That, in pursuance of the provisions of subdivision 8 of section 188 of the Greater New York Charter, the Board of Estimate and Apportionment be and it is hereby requested to authorize the Comptroller to issue special revenue bonds to the amount of six thousand three hundred and ninety-one dollars (\$6,391), the proceeds whereof to be used by the President of the Borough of Manhattan for the purpose of making alterations to the 4th, 5th and 6th floors of the Hall of Records Building and to purchase new furniture and equipment for the Surrogates of New York County, all obligations contracted for hereunder to be incurred on or before December 31, 1916.

Adopted by the Board of Aldermen February 23, 1916.

Received from his Honor the Mayor March 7, 1916, without his approval or disapproval thereof; therefore, as provided in section 40 of the Greater New York Charter, the same took effect as if he had approved it.

No. 108.

#### Resolution for Special Revenue Bonds, \$4,000, for the Purpose of Erecting Fire Escapes, Etc., on the Municipal Court Building, Borough of The Bronx.

Resolved, That, in pursuance of the provisions of subdivision 8 of section 188 of the Greater New York Charter, the Board of Estimate and Apportionment be and it is hereby requested to authorize the Comptroller to issue special revenue bonds to the amount of four thousand dollars (\$4,000), the proceeds whereof to be used by the President of the Borough of The Bronx for the purpose of providing funds necessary for the erection of fire escapes and improving the ventilating system of the court rooms in the building occupied by the Municipal Court, Borough of The Bronx, located at 162nd Street and Brook Avenue, all obligations contracted for hereunder to be incurred on or before December 31, 1916.

Adopted by the Board of Aldermen February 23, 1916.

Received from his Honor the Mayor March 7, 1916, without his approval or disapproval thereof; therefore, as provided in section 40 of the Greater New York Charter, the same took effect as if he had approved it.

No. 109.

#### Resolution Amending Corporate Stock Issue, \$75,000, for the Installation of a Water Supply and Drainage System in Prospect Park.

Resolved, That the Board of Aldermen hereby approves of and concurs in the following amended resolution adopted by the Board of Estimate and Apportionment at a stated meeting held February 4, 1916:

Resolved, That, subject to concurrence herewith by the Board of Aldermen, the resolution adopted by the Board of Estimate and Apportionment July 17, 1911, and concurred in by the Board of Aldermen on August 31, 1911, authorizing the issue of seventy-five thousand dollars (\$75,000) corporate stock for the purpose of providing means for the installation of a water supply and drainage system in Prospect Park, Borough of Brooklyn, be amended to read as follows:

Resolved, That the Board of Estimate and Apportionment, pursuant to the provisions of section 47 of the Greater New York Charter, as amended, hereby approves of the issue of corporate stock of The City of New York to an amount not exceeding seventy-five thousand dollars (\$75,000) to provide means for the installation of a water supply and drainage system in Prospect Park, to the extent of sixty-three thousand dollars (\$63,000), and for the construction of an arch tunnel under the East Drive, in Prospect Park, to the extent of twelve thousand dollars (\$12,000), under the jurisdiction of the Department of Parks, Borough of Brooklyn, and that when authority therefor shall have been obtained from the Board of Aldermen, the Comptroller be and is hereby authorized to issue said corporate stock of The City of New York in the manner provided by section 169 of the Greater New York Charter, the proceeds thereof to the amount of the par value of the stock to be applied to the purposes aforesaid; provided, however, that no encumbrance or expenditure by contract shall be made against the proceeds of corporate stock herein authorized, nor shall bids upon such contracts be advertised for until after approval by the Board of Estimate and Apportionment of the plans, specifications, estimates of cost and forms of such contracts which shall be submitted to said Board by the Commissioner of Parks, Borough of Brooklyn, nor shall any architect, engineer, expert or departmental employee be engaged or employed as a charge against such proceeds, except after approval by said Board of such employment and of the fee or wage to be paid by preliminary and final contract, voucher or budget schedule, which are to be similarly submitted, unless in the case of departmental employees such employment is in accordance with schedules approved by said Board.

Adopted by the Board of Aldermen February 23, 1916.

Received from his Honor the Mayor March 7, 1916, without his approval or

disapproval thereof; therefore, as provided in section 40 of the Greater New York Charter, the same took effect as if he had approved it.

No. 110.

#### Resolution for Special Revenue Bonds, \$10,000, for the Purpose of Raising and Alteration of the Quarters of Engine Company 253, Borough of Brooklyn.

Resolved, That, in pursuance of the provisions of subdivision 8 of section 188 of the Greater New York Charter, the Board of Estimate and Apportionment be and it is hereby requested to authorize the Comptroller to issue Special Revenue Bonds to the amount of Ten thousand dollars (\$10,000), the proceeds whereof to be used by the Fire Department for the purpose of providing means for the raising and alteration of the quarters of Engine Company 253, located in 86th Street, near 2-4th Avenue, Borough of Brooklyn, all obligations contracted for hereunder to be incurred on or before December 31, 1916.

Adopted by the Board of Aldermen February 23, 1916.

Received from his Honor the Mayor March 7, 1916, without his approval or disapproval thereof; therefore, as provided in section 40 of the Greater New York Charter, the same took effect as if he had approved it.

No. 111.

#### Resolution for Special Revenue Bonds, \$7,900, for the Purpose of Providing Means for Additional Transportation Service for Bellevue Hospital.

Resolved, That in pursuance of the provisions of subdivision 8 of section 188 of the Greater New York Charter, the Board of Estimate and Apportionment be and it is hereby requested to authorize the Comptroller to issue Special Revenue Bonds to the amount of seven thousand nine hundred dollars (\$7,900), the proceeds whereof to be used by the Trustees of Bellevue and Allied Hospitals for the purpose of providing means for additional transportation service in the Psychopathic Department of Bellevue Hospital as follows:

1 Ambulance .....	\$4,000 00
2 Chauffeurs (\$900 each, 10 months).....	1,500 00
4 Nurses (\$720 each, 10 months).....	2,400 00

\$7,900 00

All obligations contracted for hereunder to be incurred on or before December 31, 1916.

Adopted by the Board of Aldermen February 23, 1916.

Received from his Honor the Mayor March 7, 1916, without his approval or disapproval thereof; therefore, as provided in section 40 of the Greater New York Charter, the same took effect as if he had approved it.

No. 112.

#### Resolution to Authorize the Board of Health to Draw on Account of Contingent Expenses.

Resolved, That for the purpose of defraying any minor or incidental expenses at the Sanatorium located at Otisville, Town of Mt. Hope, Orange County, New York, contingent to the Department of Health, for the care and treatment of persons living in the City of New York, suffering with Tuberculosis, the Director of the Bureau of Hospitals in charge of the said Sanatorium may, by a requisition, draw upon the Comptroller for a sum not exceeding \$750. The Director of the Bureau of Hospitals may, in a like manner, renew the draft as often as may by him be deemed necessary to the extent of the appropriations set apart for the purposes by the Department of Health; but no such renewal shall be made until the money paid upon the preceding draft shall be accounted for to the Comptroller on the transmittal of voucher or vouchers, certified to by the Board of Health, covering the expenditures of money thereon.

Resolved, That for the purpose of defraying carfare and any minor or incidental expenses contingent to the Department of Health, the Director of the Bureau of Laboratories may, by a requisition, draw upon the Comptroller for a sum not exceeding \$500. The Director of the Bureau of Laboratories may, in a like manner, renew the draft as often as may by him be deemed necessary to the extent of the appropriations set apart for the purpose by the Department of Health; but no such renewal shall be made until the money paid upon the preceding draft shall be accounted for, to the Comptroller, on the transmittal of voucher or vouchers certified to by the Board of Health covering the expenditures of money thereon.

Resolved, That for the purpose of defraying minor and incidental expenses for the purchase of food samples contingent to the Bureau of Food and Drugs of the Department of Health, the Director of the Bureau of Food and Drugs may, by a requisition, draw upon the Comptroller for a sum not exceeding two hundred (\$200) dollars. The Director of the Bureau of Food and Drugs may, in a like manner, renew the draft as often as may by him be deemed necessary to the extent of the appropriations set apart for the purpose by the Department of Health, but no such renewal shall be made until the money paid upon the preceding draft shall be accounted for to the Comptroller, on the transmittal of voucher or vouchers certified to by the Board of Health, covering the expenditures of the money thereon.

Adopted by the Board of Aldermen February 23, 1916.

Received from his Honor the Mayor March 7, 1916, without his approval or disapproval thereof; therefore, as provided in section 40 of the Greater New York Charter, the same took effect as if he had approved it.

No. 113.

#### Resolution Appointing Various Persons Commissioners of Deeds.

Resolved, That the following named persons be and they are hereby appointed Commissioners of Deeds:

Bernard James McShane, 335 West 20th St., Manhattan.  
 John J. Fleming, 412 West 25th St., Manhattan.  
 Fred. J. Gardenhire, 229 West 35th St., Manhattan.  
 William A. Wight, 359 West 20th St., Manhattan.  
 Andrew Charles Arata, 175 Frost St., Brooklyn, N. Y.  
 John Preuss, Jr., 620 Grand St., Brooklyn, N. Y.  
 William J. Spalckhaver, 312 Eighth Ave., L. I. City, Borough of Queens.  
 Louis Stern, 15 East 87th St., Manhattan.  
 Frank Bulkley, Jr., 509 West 121st St., Manhattan.  
 Edward Feuer, 354 East 83rd St., Manhattan.  
 Adolph Sussman, 570 West 156th St., Manhattan.  
 William O'Shaughnessy, 125 Post Ave., Manhattan.  
 Henry C. Intemann, 605 West 184th St., Manhattan.  
 Raymond J. White, 325 East 30th St., Manhattan.  
 Thomas F. Kerwin, 420 Classon Ave., Brooklyn, N. Y.  
 William J. Dalton, 396 Hicks St., Brooklyn, N. Y.  
 Samuel M. Rosenthal, 908 Tiffany St., Bronx, N. Y.  
 William J. Meyers, 533 East 147th St., Bronx, N. Y.  
 Julian Cohn, 339 East 134th St., Bronx, N. Y.  
 Richard A. Butler, Jr., 533 Tinton Ave., Bronx, N. Y.  
 Edmund J. Shelly, 408 East 140th St., Bronx, N. Y.  
 William J. Murray, 410 East 140th St., Bronx, N. Y.  
 James M. Cotter, 123 East 82nd Street, Manhattan.  
 Arthur Mandelbaum, 74 East 94th Street, Manhattan.  
 James Charles McShane, 148 West 22nd Street, Manhattan.  
 James M. Cotter, 123 E. 82d St., Manhattan.  
 Arthur Mandelbaum, 74 E. 94th St., Manhattan.  
 James Charles McShane, 148 W. 22d St., Manhattan.  
 Max Plessner, 131 Avenue A, Manhattan.  
 George F. D. Doyle, 1018 Lind Ave., Bronx, N. Y.  
 Joseph F. Dillon, 122 E. 169th St., Bronx, N. Y.  
 Julius Cohen, 123 E. 101st St., Manhattan.  
 Francis J. Quinlan, 95 S. 2d St., Brooklyn, N. Y.  
 Frank M. Pepe, 36 Grove St., Manhattan.  
 Stella N. Levy, 100 King St., Manhattan.  
 Peter L. Jones, 160 Bleeker St., Manhattan.  
 Libbie Moldauer, 2133 Pacific St., Brooklyn.  
 Benjamin Wolff, 1483 Lincoln Place, Brooklyn.  
 Frederick R. Powell, 1372 Flatbush Ave., Brooklyn.  
 Francis Edmund Dilon, 249 Marcy Avenue, Brooklyn.  
 August Beck, 442 62d Street, Brooklyn.  
 Emil H. Reichman, 1262 49th St., Brooklyn.  
 Charles S. Hayes, 323 80th Street, Brooklyn.  
 Albert Clements, 6515 Fort Hamilton Avenue, Brooklyn.  
 Raymond B. Fenner, 329 East 65th Street, Manhattan.  
 Philip James Lynam, 426 Sterling Place, Brooklyn.



Frank Nevins, 684 Tinton Avenue, Bronx.  
Samuel Weinreb, 43 West 112th Street, Manhattan.  
Henry N. Ottenberg, 140 West 11th Street, Manhattan.  
Louis Weinstein, 169 Hewes Street, Brooklyn.  
Joseph Citron, 63 East 106th Street, Manhattan.  
Gustav Mayer, 63 East 106th Street, Manhattan.  
Arthur Rothenstein, 1577 Madison Avenue, Manhattan.  
Abram Cohen, 1825 Madison Avenue, Manhattan.  
Samuel A. Zucker, 10 East 119th Street, Manhattan.  
Samuel Kaplan, 1575 Madison Avenue, Manhattan.  
Michael Kaufman, 64 East 109th Street, Manhattan.  
Douglas Rigney, 8 East 119th Street, Manhattan.  
Lester Rothenstein, 1577 Madison Avenue, Manhattan.  
John A. Holzapfel, 119 Covert Street, Brooklyn, N. Y.  
Elizabeth M. Mueller, 235 Schaeffer Street, Brooklyn, N. Y.  
Julius Davis, 31 Scholes Street, Brooklyn, N. Y.  
Albert Ernest Kelly, 185 Columbia Heights, Brooklyn, N. Y.  
Harry I. Huber, 1014 Birch St., Richmond Hill, Queens.  
Lydia G. Lebohner, 21 Union St., Woodhaven, Queens.  
Christian A. Biebrich, 615 Boyd Ave., Woodhaven, Queens.  
John Joseph Forde, 384 Mott Ave. Bronx.  
Albert H. Seaman, 734 Chauncey St., Brooklyn, N. Y.  
Israel M. Lerner, 423 Miller Ave., Brooklyn N. Y.  
Adolph J. Lazarescu, 410 Van Sicklen Ave., Brooklyn, N. Y.  
Thomas F. Livingston, 216 Norwood Ave., Brooklyn, N. Y.  
Frederick J. Bittner, Jr., 147 Dresden St., Brooklyn, N. Y.  
John A. Boland, 324 E. 50th St., Manhattan.  
Herman M. Robinson, 1851 Victor St., Bronx, N. Y.  
Edward C. Gossman, 613 W. 138th St., Manhattan.  
Alice V. Conklin, 1945 Benedict Ave., Bronx, N. Y.  
Morris M. Becher, 538 West 143rd Street, Manhattan.  
Miriam K. Frank, 336 Convent Avenue, Manhattan.  
Bernard H. Levy, 137 West 141st Street, Manhattan.  
Joseph Calmenson, 146 West 143rd Street, Manhattan.  
J. Sansom Johnstone, 610 West 136th Street, Manhattan.  
Harry D. Spero, 117-125 West 141st Street, Manhattan.  
Nathan M. Guinsburg, 565-9 West 139th Street, Manhattan.  
Benjamin Albert Westervelt, 930 St. Nicholas Avenue, Manhattan.  
Armond Gilligan, 72 Beach Street, Richmond.  
John M. Ruhl, 2426 University Avenue, Bronx, N. Y.  
George D. Hoering, 1241 Washington Avenue, Bronx, N. Y.  
Harry A. McDonough, 2250 Bathgate Avenue, Bronx, N. Y.  
Henry C. Becker, 571 Fox Street, Bronx, N. Y.  
Thomas O'Rourke Gallagher, 390 East 2nd Street, Brooklyn, N. Y.  
John James Riley, 800 Church Avenue, Brooklyn, N. Y.  
M. J. McCue, Jr., 47 Bay 31st Street, Brooklyn, N. Y.  
James Vincent Basil, 1456 East 12th Street, Flatbush, Brooklyn, N. Y.  
Carl W. Bliss, 954 East 15th Street, Brooklyn, N. Y.  
Joseph F. Madeo, 1456 66th Street, Brooklyn, N. Y.  
August F. Krupp, 28 East Fillmore Avenue, Queens.  
Francis X. Goette, 112 8th Street, Elmhurst, Queens.  
Emily H. Brisach, 3777 Willett Avenue, Bronx, N. Y.  
John Martin Reardon, 36 Morningside Avenue, Manhattan.  
Lillian Rosen, 227 West 112th Street, Manhattan.  
Morris Abrahams, 212-14 West 111th Street, Manhattan.  
Chester T. Krouse, 217 Jefferson Avenue, Brooklyn, N. Y.  
Bernard Gross, 702 Gates Avenue, Brooklyn, N. Y.  
Frederick J. Faulhaber, 196 Madison Street, Brooklyn, N. Y.  
George Pfeil, 456 Greene Avenue, Brooklyn, N. Y.  
Mildred Freeman Marquardt, 235a Monroe Street, Brooklyn, N. Y.  
Joseph Henry Esquirol, 25 Crooke Avenue, Brooklyn, N. Y.  
Frederick A. Ross, 1620 Nostrand Avenue, Brooklyn, N. Y.  
Andrew Stahl, 128 Midwood Street, Brooklyn, N. Y.  
Frederick Pruter, 901 St. Johns Place, Brooklyn, N. Y.  
Milton Hertz, 824 East 21st Street, Brooklyn, N. Y.  
John Spence Baird, 1310 Cortelyou Road, Brooklyn, N. Y.  
Agnes M. Leckey, 57 St. Johns Place, Brooklyn, N. Y.  
Morris Rabinowitz, 143 Davison Street, Manhattan.  
Jacob Bercovich, 214-6 Eldridge Street, Manhattan.  
Samuel J. Wolff, 74 Essex Street, Manhattan.  
James F. Driscoll, 417 Oakland Avenue, Richmond.  
John W. Lindsay, 14 West 48th Street, Manhattan.  
William A. O'Rourke, 729 Amsterdam Avenue, Manhattan.  
John William Horan, 175 West 102nd Street, Manhattan.  
William Otto, 204 West 96th Street, Manhattan.  
William H. Joyce, 153 West 103rd Street, Manhattan.  
Wm. B. Aldridge, 116 West 101st Street, Manhattan.  
Joseph Patrick Dougherty, 120 West 102nd Street, Manhattan.  
Terence McKeever, 50 West 100th Street, Manhattan.  
Angelo Cogliano, 272 Saratoga Avenue, Bklyn., N. Y.  
Harry Stanley Mousley, 274 Linden Avenue, Bklyn., N. Y.  
Adopted by the Board of Aldermen March 7, 1916.

P. J. SCULLY, City Clerk.

DEPARTMENT OF FINANCE

WARRANTS MADE READY FOR PAYMENT IN DEPARTMENT OF FINANCE  
FRIDAY, MARCH 10, 1916.

Below is a statement of warrants made ready for payment on the above date, showing therein the Department of Finance voucher number, the dates of the invoices or the registered number of the contract, the date the voucher was filed in the Department of Finance, the name of the payee and the amount of the warrant.

Where two or more bills are embraced in the warrant, the dates of the earliest and latest are given, excepting that, when such payments are made under a contract, the registered number of the contract is shown in the place of the second invoice date.

Where the word "final" is shown after the name of the payee, payment will not be made until thirty days after the completion and acceptance of the work, but all of the other warrants mentioned will be forwarded through the mail unless some reason exists why payment is to be made in person, in which event written notice will be promptly given to the claimant.

In making a written or verbal inquiry at this office for any of the above mentioned warrants, it is requested that reference be made by the Department of Finance voucher number.

WILLIAM A. PRENDERGAST, Comptroller.

Finance Voucher No.	Invoice Dates or Contract Number.	Received in Department of Finance.	Name of Payee.	Amount.
Armory Board.				
43741	12-29-15	3- 1-16	John S. Conabeer .....	\$33 75
43746	11-20-15	3- 1-16	Bushwick Machine Works .....	72 00
Municipal Civil Service Commission.				
41029	1-14-16	2-24-16	Tyer Rubber Co.....	\$56 78
Department of Bridges.				
42726	1- 5-16. 1-28-16	2-28-16	General Speedometer Repair Co.....	\$28 95
39621			Municipal Garage .....	151 34
42693	2-16-16 42973	2-28-16	Bacon Coal Co.....	7 24
42725	1- 6-16. 1-19-16	2-28-16	National Auto Radiator and Lamp Works, Inc. ....	27 85
Bellevue and Allied Hospitals.				
44708	34429	3- 3-16	J. H. Freedlander.....	\$11 63
40045			The Louisa Minturn Hospital.....	85 72
41426	1-11-16. 1-13-16	2-25-16	Joseph Weil .....	130 56
38693			The Universal Specialty Co.....	1 50
Surrogate's Court, Richmond County.				
45422		3-16-16	New York Telephone Co.....	\$8 71

Finance Voucher No.	Invoice Dates or Contract Number.	Received in Department of Finance.	Name of Payee.	Amount.
Municipal Court, City of New York.				
43380	2- 1-16	2-29-16	The Bench & Bar Co.....	\$67 20
43378	12-31-15	2-29-16	Art Metal Construction Co., Inc.....	60 00
Court of Special Sessions.				
45310		3- 6-16	New York Telephone Co.....	\$36 93
Supreme Courts.				
43664	2- 1-16	3- 1-16	Tiffany & Co.....	71 00
Hunter College.				
45041	2- 3-16	3- 4-16	J. Wiss & Sons Co.....	\$11 99
44997	2-12-16	3- 4-16	Meyer Camera & Instrument Co.....	56 81
45005	1-28-16	3- 4-16	Clarence S. Nathan, Inc.....	3 75
45008	1-26-16	3- 4-16	The Prang Co.....	9 78
45006	2- 9-16	3- 4-16	Eberhard Faber .....	7 00
45004	2- 1-16	3- 4-16	West Disinfecting Co.....	8 30
45003	2- 1-16	3- 4-16	C. W. Sells .....	6 20
46223	1-31-16	3- 7-16	Jackson Stationery Co.....	1 50
46232	2- 9-14	3- 7-16	Henry Bainbridge & Co.....	74 78
46233	2-10-16	3- 7-16	G. E. Stechert & Co.....	2 20
46225	2-11-16	3- 7-16	Louis H. Chalif .....	1 50
46240	1-21-16	3- 7-16	Oxford University Press .....	2 40
46239	1-21-16	3- 7-16	M. Hazelton Smith.....	12 50
45044	1-29-16	3- 4-16	Milton, Bradley Co.....	61 20
45007	2-10-16	3- 4-16	McKinley Publishing Co.....	5 37
44726	2-16-16	3- 3-16	Tower Mfg. & Novelty Co.....	2 70
College of The City of New York.				
44267	2-25-16	3- 2-16	Hugh D. McGrane .....	\$100 00
Board of City Record.				
42383	1- 7-16. 2-17-16	2-26-16	M. B. Brown Printing & Binding Co..	\$1,347 36
42363	1-26-16. 2- 9-16	2-26-16	Clarence S. Nathan, Inc.....	226 50
42362	2- 5-16. 2-16-16	2-26-16	The J. W. Pratt Co.....	2,184 96
42385	1-26-16. 2-15-16	2-26-16	Tower Manufacturing & Novelty Co..	253 53
42364	1-20-16. 2- 9-16	2-26-16	William Bratter & Co.....	4,699 70
42382			The McConnell Printing Co.....	495 00
42384			J. J. Little & Ives Co.....	705 00
42378	2-14-16	2-26-16	M. B. Brown Printing & Binding Co..	1,420 00
Department of Correction.				
42390		42994	William Farrell & Son.....	4,813 66
42386	12-16-16	42994	William Farrell & Son.....	407 47
43574	11- 8-15		Knickerbocker Supply Co.....	18 60
43570	12-31-15		James S. Barron & Co.....	19 56
43685	12-31-15		Dr. Walter Rathburn .....	3 50
45651			The Orange County Telephone Co....	62 53
42388	12-31-15	42943	Meyer-Denker-Sinram Co.....	111 94
42391	12-31-15	43567	Borden's Farm Products Division....	409 40
43584	2-16-16		E. B. Kelley Co.....	8 60
43572	12-29-15		Grand Union Folding Box Co. ....	32 77
45650	1-31-16		Louis E. Lawes .....	6 70
45652	1-31-16		Louis E. Lawes .....	6 20
42392		42835	Peter J. Constant .....	470 13
42395	12-31-15	43869	Ernest B. Wright .....	2,272 40
42393	2- 3-16	43873	J. F. Herbert .....	317 41
42389	10-30-15	41819	John W. Peale .....	441 21
43587		42995	George D. Harris & Co., Inc. ....	1,193 33
43299	2-16-16		Cobb-Macey-Dohme, Inc. ....	55 27
42950	6-30-15		The George C. Johns Co. ....	45 00
43571	12- 8-15		J. K. Krieg Company .....	14 89
District Attorney, Queens County.				
43917	12-15-15		Private Auto Rental Service, Inc. ....	\$18 75
District Attorney, New York County.				
43623	1-19-16. 2-14-16	3- 1-16	Henry S. Sanders, Official Stenographer .....	\$8 10
Board of Estimate and Apportionment.				
43539	2-10-16		Shaw-Walker Company of New York	\$58 14
43533	2- 4-16		Underwood Typewriter Co., Inc. ....	18 00
44879	3- 2-16		William H. Jasper, Clerk .....	14 25
45949			Mrs. Mathilde C. Ford, Secretary ....	16 94
43541	2-16-16		Amsterdam Building Co., Inc. ....	41 00
Department of Education.				
42084		42622	American Seating Co. ....	\$320 00
45057	12-10-15		Andrew Grey Co. ....	14 50
45064	6-16-15		William Knabe & Co. ....	25 00
43174	1-17-16		Arnold, Constable & Co., Inc. ....	64 68
42053	1-11-16		William Bratter & Co. ....	126 80
42123	2-18-16	43756	T. Frederick Jackson, Inc. ....	540 00
541541	12-16-15		Narragansett Machine Co. ....	50 00
42115	11-29-15		Davis Bros., Inc. ....	107 00
42112	12-27-15. 12-30-15		Louis Guerr .....	207 00
42120			Victor B. Hess .....	293 00
44534	1- 3-16		Duryea Mfg. Co. ....	21 80
44529	1-14-16		William T. Morton .....	10 01
44336			Paul C. Taylor .....	19 98
44531			Thomas F. Duff .....	5 19
44530			James Yorkston .....	2 50
44398	1-19-16		Edward E. Stapleton .....	4 48
44528	1-13-16		The Atlantic Heating and Engineering Co. ....	5 76
44333	12-18-15. 1-15-16		Doncourt Const. Co. ....	18 28
44524	12-15-15. 1- 3-16		D. J. Deady Co. ....	44 84
44385	1- 8-16		Lignum Carpenter Works .....	16 90
44517	1- 6-16		American Ornamental Iron Works ..	12 70
45864	1- 5-16		American District Telegraph Co. ....	29 05
44539	1-15-16		H. Gordon .....	2 25
44538			F. J. Kloes .....	51 70
44401	8-31-15	41313	Knickerbocker Ice Co. ....	2 00
44402	8-13-15	41516	Standard Oil Co. of New York .....	3 25
44536			William T. Morton .....	22 15
43170	11-26-15		Library Bureau .....	28 80
44447	12-13-15	41667	Charles E. Merrill Co. ....	9 00
44431	12-16-15	41667	Charles E. Merrill Co. ....	8 80
44468	12-13-15	41841	Alfred Field & Co. ....	9 00
44466	12-15-15	41630	Isaac Pitman & Sons .....	70 50
44551	1- 6-16		American Ornamental Iron Works....	7 47
44545	9-14-15		Thos. J. Tuomey Co.....	14 21
44313	1- 5-16		J. Fitzgerald .....	58 52
44559	12-13-15		Philp & Paul.....	20 87
44554	12-10-15		John Wenning .....	20 66
44553	11-30-15		Paul Euell, Inc.....	23 29
44312	9-25-15		Thos. J. Tuomey Co.....	14 36
43080	12-24-15		The Winton Motor Car Co.....	51 59
45783	2-14-16		Hugh D. McGrane.....	80 00
45759	12- 4-15		Hinds, Noble & Eldredge.....	40 00
45757			The Macmillan Co.....	35 20
45756	12- 4-15		Tower Mfg. & Nov. Co.....	3 00
45768	12-10-15		Houghton-Mifflin Co. ....	75 00
45772			Harper & Brothers.....	13 50
45771	12- 9-15		Isaac Pitman & Sons.....	57 20
45777	10-21-15		Kolesch & Co.....	1 75
44512	1-12-16		Johnson Service Co.....	24 86
44383	1- 3-16		Philp & Paul.....	20 40
44372	1-21-16		Marquard-Fay Co., Inc.....	22 54
44357	12-31-15		William H. Kroepke.....	12 20
44358	12-27-15		W. A. Leonard.....	21 00



Finance Voucher No.	Invoice Dates or Contract Number.	Received in Department of Finance.	Name of Payee.	Amount.	Finance Voucher No.	Invoice Dates or Contract Number.	Received in Department of Finance.	Name of Payee.	Amount.	
44359	1- 6-16	3- 3-16	Anton Orgelfinger .....	4 94	42222	11-17-15	41124	2-26-16	M. J. Tobin .....	594 45
44362	1-15-16	3- 3-16	Fannie Krubiner, Assignee of Inter- borough Guarantee Roofing Co. ....	17 90	42277	11-15-15	41182	2-26-16	O. M. Gottesman .....	720 89
44361	1-16-16	3- 3-16	Thomas Riley .....	11 09	42262	11-16-15	41539	2-26-16	Wm. P. Youngs & Bros. ....	132 16
44378	1-10-16	3- 3-16	John Gerrard, Jr. ....	4 69	42170	11-19-15	41174	2-26-16	Alfred Field & Co. ....	561 29
44363	12- 6-15	3- 3-16	H. Fortenbach .....	4 65	42244	9- 7-15	41214	2-26-16	Abraham & Straus .....	269 56
44362	1- 5-16	3- 3-16	Pittsburgh Plate Glass Co. ....	3 20	42175	6-12-15	42775	2-26-16	Woldenberg & Schaar .....	105 20
44563	1- 6-16	3- 3-16	F. J. McCaragher .....	20 93	42040	8- 5-15		2-26-16	Thomas McKeown .....	281 50
44365			James Yorkston .....	4 47	42042	2- 7-16		2-26-16	Agent & Warden of Auburn Prison...	10,537 75
44298	12-15-15	3- 3-16	A. Weiss .....	9 96	42175		42775		Woldenberg & Schaar .....	105 20
44296			H. Hanig .....	5 50	42118	1-12-16		2-26-16	Wm. Kroepke .....	148 00
44294	12-14-15	3- 3-16	Narragansett Machine Co. ....	3 85	42060	4-15-15		2-26-16	C. M. Perez, Assignee of S. J. McCul- lough Co. ....	342 00
44293	11-19-15	3- 3-16	Rex Harris Fire Appliance Co. of N. Y., Inc. ....	75	42088		42455	2-26-16	Hardy, Voorhees & Co., Assignees of Samuel Lewis .....	569 00
44302			Philip Simberg .....	2 91	42126		43422	2-26-16	F. E. Folsom Co., Assignees of White- law & Wiesenberg .....	975 75
44301	12-31-15	3- 3-16	Philip Simberg .....	6 37	42215	12-13-15	41629	2-26-16	American Book Co. ....	148 02
44297	12-20-15	3- 3-16	J. Friedman .....	8 25	42272	7-14-15	39296	2-26-16	The Baker & Taylor Co. ....	254 05
44303	1- 6-16	3- 3-16	Emil F. Bertram .....	1 50	42271	6-29-15	39296	2-26-16	The Baker & Taylor Co. ....	244 20
44305	1-10-16	3- 3-16	E. Leipuner .....	5 60	42083		40830	2-26-16	William J. Olvany, assignee of Will- iam C. Strange and William Smith, re- ceivers of Blake & Williams .....	2,655 00
44305	1- 5-16	1- 8-16	S. Zacharkow .....	33 69					Wells & Newton Co. of New York ..	7,200 00
44307	12-31-15	3- 3-16	Frank A. Sharrotte .....	20 13	42121		43577	2-26-16	Department of Finance.	
44309	1- 5-16	3- 3-16	S. Zacharkow .....	4 05	42031	2- 8-16		2-26-16	Shaw-Walker Co. ....	\$115 20
44310	1-11-15	3- 3-16	William H. Gerges .....	5 00					Fire Department.	
44311	12-10-15	3- 3-16	A. J. Lederman .....	5 05	42340		42994		William Farrell & Son .....	\$525 10
44299	12-20-15	3- 3-16	J. Friedman .....	8 25	43559	1-20-16		2-29-16	Montgomery & Co. ....	65 00
44548	11-12-15	3- 3-16	J. D. Duffy .....	73 75	42345	2- 5-16	43556	2-26-16	Western Electric Company .....	171 44
42085	2-21-16	43580	T. Frederick Jackson, Inc. ....	1,656 00	42339	1-31-16	42667	2-26-16	Bacon Coal Co. ....	832 31
42122	2-21-16	42497	James Curran Mfg. Co. ....	1,795 50	42336	1-31-16	43058	2-26-16	Bacon Coal Co. ....	553 66
42125		43263	T. Frederick Jackson, Inc. ....	264 00	42341	1-31-16	42962	2-26-16	T. R. Thorn & Co. ....	249 60
42124		42593	Jandous Electric Equipment Co., Inc. ....	460 00	42337		43059		Commercial Coal Co. ....	429 97
44449	6-16-15	41484	The J. W. Pratt Co. ....	19 80					Department of Health.	
44423	9- 8-15	39296	The Baker & Taylor Co. ....	16 09	43999	11-17-15	12- 6-15	3- 2-16	Davega's .....	\$2 00
44439	5-27-15	41209	Neostyle Envelope Co. ....	32 74	44000	10-11-15		3- 2-16	The Holbrook Mfg. Co. ....	74 25
44434	11-24-15	41183	E. Steiger & Co. ....	17 36	44014	11- -15		3- 2-16	Knickerbocker Ice Company .....	4 00
44435	6-18-15	41183	E. Steiger & Co. ....	21 41	4415				Knickerbocker Ice Co. ....	4 26
44436	6-22-15	41353	Manning, Maxwell & Moore, Inc. ....	1 02	44022	12-22-15		3- 4-16	D. S. Walton & Co. ....	20 80
44462	6-10-15	41629	American Book Co. ....	98 38	42816	12-31-15		2-28-16	Keystone Roofing Mfg. Co. ....	33 40
44409	12-24-15	41176	Defiance Mfg. Co. ....	9 15	44833				John J. Cronin, M.D., Assistant and Acting Director .....	17 35
44465	12-10-15	41180	Parker P. Simmons Co., Inc. ....	2 40	44808	2- 7-16		3- 3-16	Meyer-Denker-Sinram Co. ....	15 50
44421	12-10-15	41667	Charles E. Merrill Co. ....	13 86	44807	2-11-16		3- 3-16	C. H. Reynolds & Sons .....	39 20
43166	11-22-15		L. E. Knott Apparatus Co. ....	28 06	44040	12-24-15		3- 2-16	James T. Dougherty .....	19 85
44508	10-14-15		International Electric Co. ....	12 00	44069	3- 3-15		3- 2-16	John Simmons Co. ....	3 00
44384			Moss & Kendall .....	47 81	44066	12-20-15		3- 4-16	Manhattan Electrical Supply Co. ....	6 00
44526	12- -15		L. H. Hughes .....	5 00	44064	12-28-15		3- 2-16	Henry J. Fink .....	13 50
44527	12-30-15		Thos. A. Corwin .....	14 50	44065				New York Ladder Company .....	60 78
44533	12-10-15		U. W. Osborn & Son .....	24 37	44070	12-27-15		3- 2-16	John Simmons Co. ....	3 55
44511	1- 3-16		R. S. Lowy .....	1 50	44072	11-18-15		3- 2-16	The Maintenance Company .....	10 43
42086		42593	Jandous Electric Equipment Co., Inc. ....	422 00	44071	1-12-16		3- 2-16	Underwood Typewriter Co., Inc. ....	39 50
43071	12- 1-15		A. Silvie, Jr. ....	41 25	44211				William H. Guilfoyle, M.D., Registrar ..	15 25
43109	12-30-15		I. A. Silvie, Jr. ....	38 75	44210				George A. Roberts, Chief Clerk .....	8 45
45852	1- 3-16		New York Consolidated Railroad Co. ....	64 00	44209				George A. Roberts, Chief Clerk .....	17 95
44989	12-17-15		S. Zacharkow .....	16 00	44217				S. Dana Hubbard, M.D., Chief .....	40 71
44987	12-14-15		U. W. Osborn & Son .....	7 50	44242	12-31-15		3- 2-16	Durkin & Ryan .....	5 50
44986	12-13-15		Anton Orgelfinger .....	10 75	44240	12- 1-15		3- 2-16	M. T. Kenny .....	22 50
44985	1- 8-16		O. W. Nordstrom .....	22 00	44241				Thomas Glackin Co. ....	25 00
44984	1-19-16		Ohlhausen & Veit .....	7 40	44239	12- 1-15		3- 2-16	Thomas McCormack .....	26 88
44561	1- 8-16		James J. Fay .....	42 70	44236A	1- 1-16		3- 2-16	Thomas McCormack .....	47 80
44374	12-31-15	1-12-16	The Royal Co. of New York, assignee of Herman Sachs Roofing & Contract- ing Co. ....	51 00	44238	1- 3-16		3- 2-16	M. T. Kenny .....	17 50
44560	11-17-15		Duncan Stewart .....	46 82	44237	1- 3-16		3- 2-16	Crown Heights Horse Shoeing Estab. ....	22 68
45795	1- 7-16		Addressograph Co. ....	44	44235	12- 1-15		3- 2-16	Dr. C. Clark .....	45 00
44972	1-21-16		W. R. Ostrander & Co. ....	12 30	42802	2- 5-16		2-28-16	P. Lawless' Sons .....	61 20
44971			A. Pearson's Sons .....	20 00	44236	1- 1-16		3- 2-16	Dr. C. Clark .....	30 00
44976	1- 6-16		Anton Orgelfinger .....	14 45	44796				S. Dana Hubbard, M.D., Chief .....	8 55
44601	12-15-15		A. C. Laurence .....	15 65	44797				John H. Barry, M.D., Assistant Sani- tary Superintendent .....	3 60
44605	1-17-16		H. Rortenbach .....	1 50	44800	12-31-15		3- 3-16	The Western Union Telegraph Co., Inc. ....	20 79
44606	1-16-16		M. Wilinsky .....	15 12	44002	12-10-15		3- 2-16	The Holbrook Mfg. Co. ....	28 80
44969			B. B. Edwards .....	5 00	44003	12-10-15		3- 2-16	The Holbrook Mfg. Co. ....	18 75
44965	1- 3-16	1- 8-16	Emil F. Bertram .....	6 75	44005	12-31-15		3- 2-16	Knickerbocker Ice Co. ....	13 67
44967	1-10-16		Eliot Leipuner .....	13 25	44006	12-31-15		3- 2-16	Knickerbocker Ice Company .....	13 08
45842	6-28-15		Angelo Patri .....	93 47	44009	12-31-15		3- 2-16	Knickerbocker Ice Company .....	13 08
45843	1- 3-16		Anna H. Wilcox .....	7 95	44010	10-31-15		3- 2-16	Knickerbocker Ice Co. ....	15 15
45844	12-31-15		Mrs. Caroline Slater .....	6 45	44011				Knickerbocker Ice Company .....	8 82
43232	1- 8-16		Philip Mittleman .....	32 50	44012	12-31-15		3- 2-16	Knickerbocker Ice Company .....	2 60
43233	12-28-15		Standard Plumbing Supply Co. ....	85 00	44055	11-16-15		3- 2-16	Jessie Tarbox Beals, Inc. ....	1 50
43144	9- 7-15		Agent and Warden of Clinton Prison. ....	85 20	44050	12- 1-15		3- 2-16	Jessie Tarbox Beals, Inc. ....	6 75
46120	2- 9-16		Hugh D. McGrane .....	10 00	44057	12-12-15		3- 2-16	Jessie Tarbox Beals, Inc. ....	14 95
44396	1-11-16		Joseph F. Egan .....	10 41	44059	1- 2-16		3- 2-16	Jessie Tarbox Beals, Inc. ....	2 00
44325	12-31-15		Louis Guerr .....	9 66	44052	12-31-15		3- 2-16	Duparquet, Huot & Moneuse Co. ....	7 50
40097		43001	Daniel J. Rice .....	446 00	44053	12-30-15		3- 2-16	Paul B. Hoeber .....	90
39697		42847	T. Frederick Jackson, Inc. ....	77 00	44054	12-27-15		3- 2-16	Michael Paulini .....	1 00
39700		42290	Simon E. Osserman, assignee of I. Os- serman, Inc. ....	1,113 00	44056	4-16-15		3- 2-16	The H. B. Claffin Corporation .....	6 48
37947			Joseph A. Graf .....	84 00	44058	11-24-15		3- 2-16	S. Goldberg .....	2 50
42297		41179	Milton, Bradley Co. ....	62 75	44060	12-21-15		3- 2-16	J. C. Muller .....	1 25
41625		41179	Milton Bradley Co. ....	9 30	44062	11-22-15		3- 2-16	Jessie Tarbox Beals, Inc. ....	3 60
41539	1- 7-16	1-15-16	George Morley .....	147 25	44063	10- 7-15		3- 2-16	The Fairbanks Company .....	20 58
45807			The Review of Reviews Co. ....	8 05	42805	1-28-16		2-28-16	The Wm. Ladew Feed Co. ....	35 79
45877	1- 3-16	1- 3-16	The Review of Reviews Co. ....	6 61	42806	2-10-16		2-28-16	L. Mundt & Son, Inc. ....	34 00
45788	1-31-16		Albert Strauss .....	5 25	43734	12-19-15		3- 1-16	Elizabeth M. Galvin .....	20 00
44295	12-16-15	12-24-15	J. Kurzbau .....	12 95	43706	2- 3-16	2- 9-16	3- 1-16	Crown Stamp Works .....	9 20
44292	12-10-15	12-17-15	Reid's Express .....	31 35	43705	2-10-16		3- 1-16	The Globe Wernicke Co. ....	2 94
44360	1- 3-16		John A. O'Brien .....	27 41	39779	1-13-16	43506	2-21-16	Morris & Co. ....	135 35
45785	2-14-16		Hugh D. McGrane .....	60 00	41231	1-31-16	43942	2-24-16	Beyer Bros. Com. Co. ....	369 05
45789	1-24-16		Susan Janoff .....	60	44189	2- 5-16	43950	3- 2-16	P. Lawless' Sons .....	24 56
42247	12- 3-15	41743	A. B. Dick Co. ....	210 00	44183	2- 5-16	43950	3- 2-16	P. Lawless' Sons .....	61 46
42293	11-24-15	41180	Parker P. Simmons Co., Inc. ....	150 00	44194	2-16-16	43941	3- 2-16	Francis H. Leggett & Co. ....	5 25
42294	11-30-15	41225	P. Derby & Co., Inc. ....	152 60	44188		43930		Borden's Farm Products Division ....	18 60
42304	11-17-15	41231	The Aluminum Cooking Utensil Co. ....	124 73	44200	12-31-15	43568	3- 2-16	Levy Dairy Co. ....	8 76
42041	12- 1-15		Wm. J. McDermott .....	138 00	44199	12-31-15	43374	3- 2-16	F. S. Banks & Co. ....	70 80
42057	12- 7-15		Revolute Machine Co. ....	550 00	42807	2- 8-16		2-28-16	John Bellmann .....	43 13
42065	12-11-15	12-18-15	E. J. Stanley .....	127 10	42794	11-24-15		2-28-16	Grand Central Market .....	87 05
42108	12-27-15		Macbeth, Evans Glass Co. ....	534 60	44008	11-30-15		3- 2-16	Knickerbocker Ice Co. ....	60 75
42113	1- 7-16	1-13-16	J. L. Fries .....	144 00	43983			3- 2-16	Levy Dairy Co. ....	40 46
42205		41309	R. F. Stevens Co. ....	117 00	44007	12-31-15		3- 2-16	Knickerbocker Ice Co. ....	51 11
42367	12-11-15	41702	The J. W. Pratt Co. ....	268 00	44004	11-30-15		3- 2-16	Knickerbocker Ice Co. ....	38 23
42200		41686	General Manifold & Printing Co. ....	104 90	43696	1-31-16		3- 1-16	Henry Romeike, Inc. ....	6 90
42278	11-19-15	41706	Clarence S. Nathan .....	1,818 85	43697	2- 5-16		3- 1-16	New York Assn. for Improving the Condition of the Poor .....	25 00
42230	11-12-15	41181	Gerry & Murray .....	663 00	43698	2-15-16		3- 1-16	Henry Bainbridge & Co. ....	5 52
42259	10-29-15	41629	American Book Co. ....	1,628 94	43699	1-29-16		3- 1-16	Merck & Co. ....	9 00</



Finance Voucher No.	Invoice Dates or Contract Number.	Received in Depart- ment of Finance.	Name of Payee.	Amount.	Finance Voucher No.	Invoice Dates or Contract Number.	Received in Depart- ment of Finance.	Name of Payee.	Amount.	
Commissioner of Jurors, Bronx County.					Public Service Commission.					
45452			New York Telephone Company.....	\$12 56	43497	1-19-16	2-29-16	The Staten Island Rapid Transit Rail- way Co. ....	30 00	
45455		3- 6-16	Wm. H. Schlottman.....	70						
45454		3- 6-16	Dion W. Burke.....	45	45148	12-29-15	3- 4-16	The Liquid Carbonic Company .....	\$4 00	
45456			Cyril D. McGurie .....	1 05	45149	1- 1-16	3- 4-16	W. G. MacKenna .....	2 18	
Law Department.					45146	1-10-16	3- 4-16	Keuffel & Esser Co. ....	6 94	
44881	1-31-16	3- 3-16	The New York Law Journal.....	\$7 00	45145	2- 7-16	3- 4-16	General Electric Company .....	15 00	
44883	1-31-16	3- 3-16	The Globe-Wernicke Co.....	2 80	45143	12- 2-15	3- 4-16	Carroll Printing Company, Inc. ....	9 70	
44156			Lamar Hardy, Corporation Counsel...	500 00	45154			Arthur DuBois, Assistant Counsel ....	22 18	
The Mayoralty.					45155			Milton J. Farrell, Secretary .....	110 45	
45257			Katharine Haenlein .....	\$8 70	40003	11-17-15.12-31-15	2-21-16	The J. W. Pratt Co. ....	240 52	
45261	3- 1-16	3- 6-16	John E. Smitii, Chief Clerk.....	33 92	45150	1- 7-16. 1-29-16	3- 4-16	Tower Bros. Stationery Co. ....	16 67	
Miscellaneous.					45156			Thomas D. Hoxsey, Secretary of Bu- reau of Gas and Electricity .....	130 95	
46089			Elizabeth Schmitt .....	\$5 05	45157			George S. Rice, Division Engineer....	436 42	
45919		3- 7-16	Amelia Kammerer .....	19 60	43018		43643	2-26-16	Long Leaf Pine Co., Inc.....	10,066 42
45918		3- 7-16	Tax Lien Co. of New York.....	1,354 84	43019		43643	2-26-16	Long Leaf Pine Co., Inc.....	3,355 47
45922		3- 7-16	Joseph Pines .....	433 65	43020	2-26-16	40385	3- 2-16	Holbrook, Cabot & Rollins Corp.....	310 53
45917		3- 7-16	K. Elizabeth Schnabel .....	11 77	43022		43987	2-26-16	Thomas Crimmins Contracting Co....	9,714 46
45930			H. P. Stephenson .....	34 70	43091		38423	2-26-16	Degnon Contracting Co. ....	4,199 59
45929		3- 7-16	Samuel Minskoff .....	10 00	43036		40315	2-26-16	Cranford Co. ....	3,000 00
45021		3- 7-16	P. B. Byrnes .....	5 20	43035		40315	2-26-16	Cranford Co. ....	3,000 00
42220	41379		New York & Pennsylvania Co., As- signee of Hopper Paper Co.....	1,835 96	43025		40466	2-26-16	Rapid Transit Subway Const. Co. ....	500 00
47380		3-10-16	Jennie Elorza, an infant, by Genaro Elorza, her guardian ad litem, or James P. Kohler, atty.....	65 00	43033		40318	2-26-16	The Underpinning & Foundation Co..	16,000 00
47382		3-10-16	Jennie Elorza, an infant, by Genaro Elorza, her guardian ad litem, or the Chamberlain of The City of New York Arthur Ackerman Lighterage Co., or Frederick W. Park Proctor.....	185 00	43030		43270	2-26-16	Inter-Continental Construction Corp..	500 00
47383			Laura Fuller, as administratrix of the goods, chattels and credits of Charles M. Fuller, deceased.....	2,240 47	43031		40105	2-26-16	Rapid Transit Subway Construction Co.	650 00
47385		3-10-16	Herman Frank, or Isaac Levison, atty. William F. Koehler .....	40 06	43034		37288	2-26-16	E. E. Smith Contracting Co. ....	2,000 00
47384			William F. Koehler .....	155 39	43016		39492	2-26-16	Cranford Co. ....	6,000 00
46668			William F. Koehler .....	263 59	43017		39492	2-26-16	Cranford Co. ....	3,000 00
46667		3-10-16	Mabel M. Elmer .....	155 39	43032		31544	2-26-16	Bradley Contracting Co. ....	4,893 79
46667			Mabel M. Elmer .....	263 58	43024		38423	2-26-16	Degnon Contracting Co. ....	6,855 64
46666		3- 9-16	The National City Bank of New York	5,498 30	43090		38423	2-26-16	Degnon Contracting Co. ....	5,000 00
46665		3- 9-16	The National City Bank of New York	500,000 00	43023		38423	2-26-16	Degnon Contracting Co. ....	15,030 17
47381		3-10-16	Mary H. Davey, or Joseph Forrester, atty. ....	275 00	43021		39103	2-26-16	Oscar Daniels Co. ....	2,000 00
46367		3- 8-16	Antonino Mafaraci.....	57 12	43028		39103	2-26-16	Oscar Daniels Co. ....	1,500 00
46366		3- 8-16	Antonio Griego and Francesca Griego	109 68	45158	2-29-16	3- 4-16	H. A. D. Hollmann, Auditor .....	511 53	
45925		3- 7-16	John A. Galvin .....	50 00	Department of Public Charities.					
45927		3- 7-16	Frederick Charles Heckel .....	50 00	42027			Wappler Electric Mfg. Co. ....	\$200 50	
45203			Abraham L. Johnson .....	3 95	42024	12-15-15.12-31-15	2-26-16	The Kny Scheerer Co. ....	229 80	
Bronx Parkway Commission.					4263	2- 3-16	3- 2-16	Dr. C. B. Bacon, Medical Supt.....	31 01	
44725	1-21-16	3- 3-16	John Wiley & Sons, Inc.....	\$7 50	42011	12-31-15	3-26-16	Metropolitan Tobacco Co. ....	880 17	
44723		3- 3-16	William J. McGah .....	3 84	43877	2-11-16. 2-18-16	3- 2-16	John Bellmann .....	6 45	
Department of Parks.					43876	2- 5-16. 2-11-16	3- 2-16	P. Lawless' Sons .....	13 11	
41919	12-31-15.12-31-15	2-25-16	Treasurer, Brooklyn Institute of Arts and Sciences .....	\$1,322 43	43870	1-18-16. 2- 9-16	3- 2-16	Oriental Rubber and Supply Co.....	88 01	
40915	10-31-15.12-31-15	2-24-16	P. Lawless' Sons .....	105 28	44878	3- 1-16. 3- 1-16	3- 2-16	Stuart A. Rice, Supt. ....	36 26	
45605		3- 6-16	F. A. Seymour .....	20	43879	2-10-16. 2-19-16	3- 2-16	Troy Laundry Machinery Co.....	18 95	
45609		3- 6-16	New York Zoological Society, Percy R. Pyne, Treasurer.....	293 97	42755	1-15-16	2-28-16	Sulzberger & Sons Co. ....	16 50	
44760			Percy R. Pyne, Treasurer .....	1,327 65	42757			John Bellmann .....	61 30	
45608		3- 6-16	N. Y. Botanical Garden, James A. Scrymser, Treas. ....	7,122 50	43898	12-20-15	3- 2-16	John Moonan .....	9 63	
44756	3- 1-16	3- 3-16	Cabot Ward, Commissioner .....	150 00	44260		3- 2-16	American Express Co. ....	5 40	
President of the Borough of Manhattan.					43276	1-31-16	2-29-16	Beake's Dairy Co. ....	5 21	
44124	12-28-15	3- 2-16	A. Wanderer .....	\$15 00	43874	1-29-16	3- 2-16	Armour & Co. ....	7 74	
42154		2-26-16	Lewis H. Woods.....	425 00	43875	2-14-16	3- 2-16	Eimer & Amend .....	6 00	
44132	12-20-15	3- 2-16	Humboldt Mfg. Co.....	75 00	43873	2-11-16	3- 2-16	James A. Miller .....	9 20	
44127	11-15-15	3- 2-16	Shaw, Walker Co.....	20 36	43872	2- 5-16	3- 2-16	Carbondale Calcium Co. ....	9 84	
44128	11-26-15	3- 2-16	A. Pearson's Sons .....	48 50	43871	2-16-16	3- 2-16	Peter Henderson & Co.....	2 00	
44129	11- 5-15	3- 2-16	Nathan Lyons .....	11 50	43868	2-16-16	3- 2-16	E. B. Latham & Co.....	8 64	
44126	10-26-15	3- 2-16	Moe Fischman .....	5 00	42767	2- 5-16	2-28-16	Tower Mfg. & Novelty Co.....	33 00	
44125	12-24-15	3- 2-16	Shaw, Walker Co.....	2 32	43038	2- 4-16	2-29-16	Meinecke & Co. ....	10 50	
44131	11-24-15.12-15-15	3- 2-16	Eimer & Amend .....	8 35	43055	2-18-16	2-29-16	J. Philip Goetz .....	1 00	
42152	12-22-15	2-26-16	Watson Wagon Co. ....	4,252 50	43054	2-15-16	2-29-16	Frank A. Hall & Sons .....	2 70	
42151		2-26-16	New York Telephone Company .....	1,167 49	43053	2-11-16	2-29-16	R. Weiden .....	14 02	
42595	12-22-15	2-28-16	Thomas A. Glendenning .....	52 25	43052	2-14-16	2-29-16	Hoopes & Shipman .....	8 90	
44140	11-11-15.12-31-15	3- 2-16	Remington Typewriter Company, Inc..	5 25	43051	2-10-16	2-29-16	J. W. Buckley Rubber Co.....	7 25	
44143	6-30-15. 1-12-16	3- 2-16	Underwood Typewriter Co., Inc. ....	5 25	43050	2- 5-16	2-29-16	H. Kohnstamm & Co.....	8 00	
42161	33422	2-26-16	Harlem Contracting Co. ....	482 13	43865	2-15-16. 2-19-16	3- 2-16	J. Phillip Goetz .....	11 30	
42160	33946		Harlem Contracting Company .....	221 90	43040	2-10-15	2-29-16	C. H. & E. S. Goldberg.....	21 18	
42153	2- 5-16	2-26-16	Haverstraw Crushed Stone Co. ....	506 73	43044	2-15-16	2-29-16	Geo. W. Millar & Co.....	1 70	
42156		2-26-16	William F. Cunningham .....	196 76	43045	1-28-16	2-29-16	McKesson and Robbins .....	8 25	
42155	34195	2-26-16	Warner-Quinlan Asphalt Company ..	1,219 17	43046	1-28-16	2-29-16	Nanz Clock Co. ....	7 50	
42157	33681	2-26-16	United States Wood Preserving Co....	253 99	41761	1-31-16	2-25-16	Beyer Bros. Com. Co.....	9,939 88	
42158	33680	2-26-16	United States Wood Preserving Co....	237 53	42010	11-10-15.12- 2-15	2-26-16	J. Ehrlich & Sons, Inc.....	67 50	
44085		3- 2-16	William A. Prendergast, Comptroller of The City of New York, trustee, for account of Street Opening Fund .....	2,725 27	40765	12-31-15	2-24-16	E. B. Latham & Co.....	26 04	
President of the Borough of The Bronx.					44850	2-17-16	3- 3-15	Eureka Manufacturing Co. ....	19 10	
43650	2-23-16	3- 1-16	Engineering and Contracting .....	\$2 00	43859	2- 1-16	3- 2-16	Syndicate Trading Company .....	8 00	
43651	2-24-16	3- 1-16	The Globe-Wernicke Co. ....	3 60	43856	2-16-16	3- 2-16	The Fairbanks Company .....	15 95	
43653	2- 7-16	3- 1-16	E. B. Latham & Co. ....	6 14	43878	2-18-16	3- 2-16	Stumpp & Walter Co. ....	12 11	
43655	2-15-16	3- 1-16	The Auto Supply Co. ....	3 75	43881	2-12-16	3- 2-16	Sibley, Pitman Electric Corporation..	11 52	
43659	2-18-16	3- 1-16	L. Fufeld .....	2 00	43883	2- 5-16	3- 2-16	Murtha & Schmolh Co.....	10 80	
43656	2-11-16	3- 1-16	A. P. Dienst Co., Inc. ....	1 54	43885	2-10-16	3- 2-16	Thomas C. Dunham .....	18 78	
43654	2-16-16	3- 1-16	A. P. Dienst Co., Inc. ....	1 74	43886	2- 2-16	3- 2-16	Waite & Bartlett Mfg. Co.....	14 00	
43649	2-23-16	3- 1-16	Defiance Mfg. Co. ....	24 00	43887	2- 4-16	3- 2-16	Valentine Goetz .....	7 00	
43648	2-14-16	3- 1-16	A. P. Dienst Co., Inc. ....	1 15	43039	2-11-16	2-29-16	The Manhattan Supply Co.....	33 00	
43647	2-24-16	3- 1-16	The Burnet Company .....	2 64	42026	12-24-15	2-26-16	Bausch & Lomb Optical Co.....	167 40	
43660	2-10-16	3- 1-16	Otto Haas .....	4 00	42016	11-27-15	2-26-16	Specification Soap & Oil Co., Inc....	269 09	
President of the Borough of Brooklyn.					42014	10-21-15.12-18-15	2-26-16	Powers, Weightman, Rosengarten Co.	324 97	
42977			Paul Ayres Co., Inc. ....	\$65 81	42006	1-29-16	2-26-16	R. H. Macy & Co.....	109 62	
39076	38265		Fifth National Bank of The City of New York, assignee of A. L. Guidone & Co. ....	33,490 64	43061	2-11-16	2-29-16	Wilson H. Toll .....	44 11	
39076	38265		Merrill-Ruckgaber Co., assignee of A. L. Guidone & Co. ....	9,363 34	43062	2-18-16	2-29-16	James Harley Plumbing Co.....	29 04	
44951		3- 3-16								



Finance Voucher No.	Invoice Dates or Contract Number.	Received in Department of Finance.	Name of Payee.	Amount.	Finance Voucher No.	Invoice Dates or Contract Number.	Received in Department of Finance.	Name of Payee.	Amount.
43328			Patterson Brothers .....	4 38	45943		3- 7-16	New York Telephone Co.....	3 45
43330	2-10-16	2-29-16	The Tablet & Ticket Co.....	4 00	45934		3- 7-16	Frank T. Fitzgerald .....	6 15
43332	2- 1-16	2-29-16	Raymond F. Waite .....	3 00	43326	2- 9-16	2-29-16	Coldwell, Wilcox Co.....	5 07
43319	2-10-16	2-29-16	M. B. Brown Printing & Binding Co..	83 99	43324	1-31-16	2-29-16	The Electro-Sun Blue Print Co.....	11 97

## VOUCHERS RECEIVED IN DEPARTMENT OF FINANCE, FRIDAY, MARCH 10, 1916.

A statement is herewith submitted of all vouchers filed in the Department of Finance on this date, in which is shown the Department of Finance voucher number, the date of the invoices or the registered number of the contract, the name of the payee and the amount of the claim. Where two or more bills are embraced in one voucher the date of the earliest is given, excepting that when such vouchers are submitted under a contract the registered number of the contract is shown instead.

WILLIAM A. PRENDERGAST, Comptroller.

Finance Voucher No.	Invoice Date or Contract Number.	Name of Payee.	Amount.
<b>Armory Board.</b>			
47416	2-23-16	John A. Casey Co.....	\$30 30
47417	2-29-16	John A. Casey Co.....	3 25
47418	2-10-16	Cavanagh Bros. & Co.....	9 50
47419	2-29-16	Dowd Lumber Co. ....	43 60
47420		Minwax Co. ....	25 00
47421	2-26-16	Cavanagh Bros. & Co.....	8 13
47422	2-26-16	Cavanagh Bros. & Co.....	5 52
47423	2-15-16	John A. Casey Co.....	3 75
47424	2-11-16	J. T. Cummins Plumb. Co..	12 86
47425	2-29-16	Louis Burghardt .....	56 50
47426	2- 4-16	Minwax Co. ....	10 00
47392	2- 2-16	John S. Conabear .....	37 50
47393	1-29-16	William Farrell & Son.....	12 38
47394	2-15-16	N. Y. Blue Print Paper Co.	5 40
47395	2-21-16	W. F. Haigh .....	11 25
47396	1-18-16	Wm. P. Young & Bros.....	3 50
47397	2-12-16	Standard Oil Co. of N. Y..	5 56
47398	2-10-16	Cavanagh Bros. & Co.....	2 80
47399	2-15-16	Standard Oil Co. of N. Y..	5 72
47400	2-14-16	Fiske Bros. Refining Co....	1 50
47401	2- 7-16	W. F. Haigh .....	7 50
47402	2- 7-16	Standard Oil Co. of N. Y..	5 45
47403	2-21-16	Charles F. Hubbs Co.....	6 00
47404	2- 8-16	Samuel Lewis .....	3 00
47405	2-25-16	Charles B. Spies .....	9 00
47406	2-16-16	Stanley & Patterson .....	1 98
47407	2- 4-16	Clinton Prison .....	14 00
47408	1-29-16	Agent and Warden, Auburn Prison .....	23 00
47409	3- 1-16	Waterbury Co. ....	1 31
47410	1-29-16	Auburn Prison .....	4 00
47411	2-15-16	Stanley & Patterson .....	3 50
47412	2-17-16	Geo. H. Storm & Co.....	245 62
47413	2- 8-16	Cavanagh Bros. & Co.....	16 45
47414	2-29-16	John A. Casey Co.....	17 50
47415	1-29-16	Wm. P. Youngs & Bros.....	33 80
<b>Commissioners of Accounts.</b>			
47474	41751	N. Y. Tel. Co.....	\$22 43
<b>Department of Bridges.</b>			
47367	2-18-16	The Petroleum Products Co.	\$8 00
47368	12-31-15	Kanouse Mountain Water Co. ....	2 70
47369	2-29-16	A. F. Brombacher & Co.....	10 85
47370	2-29-16	Louis J. Kane .....	110 00
47371	3- 1-16	John H. Meyer .....	25 00
47372	1-31-16	Ford Motor Co. ....	27 33
47373	1- 4-16	Ford Motor Co. ....	25 63
47375		Adrian La Forge .....	22 15
47376		John G. Theban .....	5 75
47377		Olaf M. Kelly .....	4 80
47378		James Fox .....	7 60
47379		Samuel Hamburger .....	10 42
<b>Bellevue and Allied Hospitals.</b>			
47001		Whitall Tatum Co. ....	\$65 52
47002	12-27-15	The Peck Bros. & Co.....	18 90
47003	6- 4-15	Jacob Mattern Wagon Co..	82 90
47004	12-31-15	Geo. F. Sargent Co.....	877 50
47005	12-29-15	J. Saron .....	32 25
47006	1-24-16	The Fairbanks Co.....	10 00
47007	1-13-16	The New York World.....	2 45
46990		Knickerbocker Ice Co.....	57 80
46991	3- 4-16	Wappler Electric Mfg. Co., Inc. ....	1 80
46992	5-27-15	Frank E. Haynes & Son....	9 00
46993	12-18-15	Henry Bainbridge & Co....	4 20
46994	12- 2-15	B. Altman & Co.....	120 81
46995	8- 7-15	E. Leitz .....	13 70
46996	1- 5-16	The Kny-Scheerer Co.....	87 30
46997	1-25-16	The Kny-Scheerer Corp....	10 22
46998	12-30-15	J. E. Kennedy & Co.....	34 20
46999	11- 8-15	Jos. Weil .....	585 00
47000	9-27-15	Agent and Warden, Sing Sing Prison .....	1,449 00
46981	12-31-15	Edward West .....	53 20
46982	10- 6-15	The Maltine Co.....	2 00
46983	1-25-16	Shults Bakery .....	108 65
46984	9-30-15	Borden's Condensed Milk Co. ....	801 20
46985	1-21-16	Geo. Murphy, Inc. ....	9 88
46986	11-30-15	The S. White Dental Mfg. Co. ....	25 69
46987		Julius Aderer, Inc. ....	17 20
46988	10-25-15	The S. S. White Dental Mfg. Co. ....	24 96
46989		Knickerbocker Ice Co.....	45 20
47020	2- 3-16	Swan & Finch Co.....	2 78
47021	1-24-16	H. Kohnstamm & Co.....	3 75
47022	2- 4-16	Robt. Ferguson .....	10 47
47023	1-10-16	The Bird Archer Co.....	46 50
47024	2- 1-16	The Brunswick-Balke-Coller Co. ....	8 45
47025	1-20-16	Chas. W. Brucher .....	114 00
47026	1-31-16	John Wanamaker .....	11 40
47027	1-20-16	Jas. McCreery & Co.....	13 65
47028	2- 4-16	Greenhut Co. ....	180 00
47029	1-28-16	Harrison & Co.....	4 50
47030		Hoffman & Corr Mfg. Co..	14 80

Finance Voucher No.	Invoice Date or Contract Number.	Name of Payee.	Amount.
47031	1-13-16	Hammacher, Schlemmer & Co. ....	2 95
47032	1-25-16	Dept. of Correction .....	5 10
47033	1-28-16	Detroit Lubricator Co.....	1 30
47034	2- 1-16	Bruce & Co. ....	6 76
47035	1-31-16	Dimock & Fink Co.....	1 71
47036	1-17-16	John Simmons Co.....	1 90
47037	1-14-16	Wm. M. Crane Co.....	1 20
47038	1-11-16	The Lunkenheimer Co.....	2 58
47039	1-11-16	The Gould Mersebau Co....	28 80
47040		D. Davis .....	166 50
47008	7- 1-15	A. Silz, Inc. ....	1 01
47009	1-28-16	Jacob Melicow .....	1 80
47010	1-22-16	Dr. Dadirrian & Sons Co....	12 00
47011	2- 1-16	Wm. J. Hewlett .....	21 74
47012	1-31-16	Samuel E. Hunter .....	770 16
47013	1-10-16	Everson & Reed Co.....	25 00
47014	1-25-16	Yawman & Erbe Mfg. Co..	33 83
47015	1-18-16	Specification Soap & Oil Co., Inc. ....	31 20
47016	1-26-16	Jas. S. Barron & Co.....	3 96
47017	1-19-16	Wm. P. Youngs & Bros.....	3 00
47018	1-27-16	Darmstadt, Scott & Courtney .....	32 00
47019	1-31-16	The American Journal of Nursing .....	2 00
<b>Municipal Civil Service Commission.</b>			
47319	2-11-16	Yawman & Erbe Mfg. Co..	\$19 45
47320	2-11-16	Yawman & Erbe Mfg. Co..	29 10
47321	2-17-16	Hale Desk Co. ....	29 95
47322	2-18-16	Hale Desk Co. ....	6 25
47323	2-21-16	Van Dorn Iron Works Co..	21 00
47324	2-25-16	Art Metal Const. Co., Inc..	6 25
47325		Knickerbocker Towel Supply Co. ....	24 00
47326	3- 6-16	J. W. Pratt Co.....	2 00
47327	3- 7-16	Chas. J. Kehoe .....	17 00
<b>Board of Coroners.</b>			
47230	1-31-16	N. Y. Tel. Co.....	\$19 66
<b>County Clerk, Bronx County.</b>			
47387	11-30-15	Nickel Towel Supply .....	\$4 02
47388	11-30-15	Fred. M. Schildwachter .....	10 20
47389	9-30-15	Berkshire Products Co., Inc.	20 40
47386		Edward N. Patterson .....	43 07
<b>County Clerk, New York County.</b>			
47335	12-31-15	N. Y. Tel. Co.....	\$37 70
<b>Department of Correction.</b>			
47312	1-19-16	Hull, Grippen & Co.....	\$15 35
47313	2-24-16	United & Globe Rubber Mfg. Co. ....	29 25
47314	2-17-16	Dowd Lumber Co.....	12 05
47315	2-15-16	Stanley & Patterson .....	10 31
47316	2-10-16	The W. A. Bonnell Co.....	3 10
47317	1-19-16	Hull, Grippen & Co.....	25 25
47318	1-11-16	W. R. Ostrander & Co.....	8 48
47287	12-31-15	Benjamin Horton .....	56 40
47288	12-31-15	Municipal Garage .....	111 06
47289	12-31-15	Dept. Correction .....	27 50
47290	12-31-15	Municipal Garage .....	46 00
47291	12-31-15	Bullock Mfg. Co. ....	10 90
47292	10-28-15	E. B. Latham & Co.....	121 10
47293	12-31-15	Alberene Stone Co.....	745 39
47294		Goshen Sanitary Market..	2 16
47295	2-14-16	Standard Oil Co. of N. Y..	21 60
47296	2-11-16	Standard Oil Co. of N. Y..	47 52
47297	1-31-16	Thos. Glackin Co.....	70 14
47298		Foster-Scott Ice Co.....	72 06
47299	2-17-16	Jas. S. Barron & Co.....	15 40
47300	2-19-16	Defender Photo Supply Co., Inc. ....	8 91
47301	2-19-16	Edmond L. Tichenor .....	11 56
47302	1-24-16	L. R. Wallace .....	104 00
47303	2-10-16	Wm. Mann Co. ....	2 00
47304	2-21-16	Shaw, Walker Co.....	182 88
47305	1-28-16	Wilson Stamp Co.....	8 85
47306	2-14-16	E. F. Keating Co.....	33 00
47307	2-16-16	Bloomingdale Bros. ....	41 00
47308	2-19-16	Owen M. Dawson .....	170 00
47309	1-11-16	Greenhut Co. ....	3 48
47310	2-21-16	Jas. S. Barron & Co.....	5 50
47311	2-21-16	Bloomingdale Bros. ....	137 40
<b>District Attorney, Kings County.</b>			
47468	2-23-16	Dempsey & Carroll .....	\$11 20
47469	3- 1-16	The Peerless Towel Sup. Co. ....	11 65
47470	2-29-16	Great Bear Spring Co.....	3 90
47471	3- 2-16	Underwood Typewriter Co.	83 03
47472	3- 1-16	Stevenson & Marsters....	6 90
47473	3- 1-16	H. A. Farnell & Co.....	6 25
47458	2-19-16	George Rea .....	109 00
47459		James Garvey .....	1 50
47460	2-15-16	Soden Bros., Inc.....	43 00
47461	2-28-16	George E. Patton .....	22 99
47462		James J. Garvey .....	2 00
47463	3- 3-16	Clyde H. Marshall .....	58 00
47464	2-14-16	William J. Sullivan .....	6 80
47465	3- 7-16	Jos. F. Dougherty .....	20 20
47466	3- 7-16	Abraham S. Linse .....	29 05
47467	3- 7-16	Wm. L. Leahy .....	29 05
<b>District Attorney, Bronx County.</b>			
47489	2- 4-16	Berkshire Products Co.....	\$6 10
47490	2-29-16	Fred M. Schildwachter .....	11 20
47491	2-29-16	Nickel Towel Supply .....	5 82
47492		M. Harrison .....	5 60
47493	2-18-16	Church E. Gates .....	86 31
<b>Board of Estimate and Apportionment.</b>			
47558	2- 3-16	W. Richmond Smith.....	\$20 00
47559	2-18-16	Underwood Typewriter Co., Inc. ....	50
47560		Katharine H. Yochman....	24 65
47561		American Dist. Tel. Co.....	1 50

Finance Voucher No.	Invoice Date or Contract Number.	Name of Payee.	Amount.
47562	3- 4-16	W. Richmond Smith.....	9 22
47563	3- 6-16	Peter J. McGowan.....	27 52
47564		George B. Buck.....	32 82
47565	2-12-16	The Tabulating Machine Co.	2 10
47566	2-25-16	Independent Towel Supply.	2 50
47567	2-20-16	Independent Towel Supply.	5 00
47568		F. F. Fuhrmann .....	2 60
47569		The Spectator Co.....	16 50
47570	2-18-16	The Thermal Syndicate, Ltd.	11 39
47571	1-21-16	B. Login & Son.....	2 55
47572	3- 7-16	Tower Mfg. & Nov. Co.....	2 50
47573		Mittnacht & Co.....	25 00
47574		Geo. J. Bealey & Co.....	3 75
47575		Wm. Kornahrens .....	2 50
47576		Thos. Hally .....	4 80
Department of Education.			
47095	42836	Bloomingdale Bros. ....	\$467 02
47096	42339	A. Silberberg .....	99 00
47097	43578	Johnson Service Co.....	1,530 00
47098	43160	Leslie & Tracy, Inc.....	1,035 00
47108	8-31-15	Wadsworth Garage, Inc....	26 28
47109	12-13-15	Geo. W. Saxe .....	9 50
47110	10-15-16	Bates Mfg. Co.....	4 45
47111	1- 5-16	Rockefeller Bros. ....	13 00
47112	12- 2-15	Bates Mfg. Co.....	2 15
47113	11-30-15	The Tabulating Machine Co. ....	139 00
47114	12-31-15	Powers Accounting Machine Co., Inc. ....	72 00
47115	12-31-15	Tabulating Machine Co.....	73 50
47116	7- 7-15	Addressograph Co. ....	1 50
47117	1- 5-16	American Dist. Tel. Co....	5 50
47118	9-30-15	The Western Union Tel. Co.	63
47119	1-17-16	The Cooper Union for Advancement of Science and Art .....	175 00
47120	4-29-15	Hardman, Peck & Co.....	60 00
47121	4-29-15	Winterroth & Co.....	15 00
47122	12-10-15	Singer Sewing Machine Co.	253 44
47123	9-15-15	Yawman & Erbe Mfg. Co..	27 72
47124	9-18-15	American School of Home Economics .....	4 50
47125	10-29-15	Semple, Rieger Co.....	15 25
47126	12-20-15	Gerry & Murray .....	9 20
47127	9-24-16	The Macmillan Co. ....	16 31
47128	11-17-15	Harper & Bros. ....	7 83
47129	12-31-15	Clarence S. Nathan, Inc....	90 00
47130	12-17-15	Geo. Murphy, Inc.....	6 91
47144	42720	Bacon Coal Co.....	58 19
47145	43277	C. H. Reynolds & Sons....	979 56
47146	42719	Burns Bros. ....	521 26
47147	42720	Bacon Coal Co.....	2,463 54
47148	42720	Bacon Coal Co.....	52 01
47150	42720	Bacon Coal Co.....	1,423 90
47151	42932	Richmond Ice Co.....	147 38
47152	43275	Chas. D. Norton Co.....	169 52
47153	42719	Burns Bros. ....	333 80
47149	42719	Burns Bros. ....	68 65
47274	11- 8-15	Ward's Natural Science Estab. ....	3 85
47275	11- 5-15	D. Appleton & Co.....	15 04
47276	12-28-15	Education Corporation General .....	5 05
47277	9- 7-15	Thomas Y. Crowell Co.....	2 48
47278	11- 6-15	Chief Pub. Co.....	1 75
47279	9- 7-15	Allyn & Bacon .....	67
47280	9- 8-15	Harper & Brothers .....	41 33
47281	9-28-15	G. P. Putnam's Sons.....	4 13
47282	11- 8-15	Scientific Equipment Co....	11 25
47383	11-10-15	Ginn & Co.....	94
47284	12-10-15	Western Electric Co., Inc..	40 00
47285	12-31-15	E. Schwartz .....	5 00
47286	10-14-15	Manhattan Electrical Sup. Co. ....	83 25
47262	1- 3-16	The Review of Reviews Co.	88 15
47263	5- 6-15	Spencer Lens Co.....	32 70
47264	1- 7-16	J. Shepherd Clark Co.....	3 00
47265	12-12-15	Funk & Wagnalls Co.....	3 00
47266	4- 4-15	American Medical Assn....	50
47267	9-30-15	Eugene Dietzgen Co.....	14 00
47268	10-18-15	The Kny-Scheerer Co.....	10 20
47269	1- 9-16	Funk & Wagnalls .....	3 00
47270	12-10-15	The Survey .....	3 00
47271	10-11-15	Scientific Equipment Co....	41 57
47272	12-12-15	Neostyle Envelope Co.....	1 34
47273	10-30-15	D. & L. Slade Co.....	2 00
47131	41639	Ginn & Co.....	534 66
		Ginn & Co.....	116 14
47132	41629	American Book Co.....	2,234 90
		American Book Co.....	790 67
47233	41645	D. Appleton & Co.....	86 10
		D. Appleton & Co.....	172 86
47134	41684	Ward's Natural Science Estab. ....	48
		Ward's Natural Science Estab. ....	16 08
47135	41195	Tower Mfg. & Nov. Co.....	368 00
		Tower Mfg. & Nov. Co....	119 00
47136	41677	Standard Scientific Co.....	1 66
47137	41640	Scott, Foresman & Co.....	125 60
47138	41483	M. J. Tobin .....	1 40
47139	41124	M. J. Tobin .....	815 77
47140	41183	E. Steiger & Co.....	389 13
47141	41715	E. Steiger & Co.....	3 61
47142	41649	Hinds, Noble & Eldredge..	175 80
47143	41182	O. M. Gottesman .....	82 36
47154	44181	P. Belford & Son.....	3,014 85
47099	2- 3-16	Citizen's Water Supply Co..	2,456 49
47100	10-23-15	Wm. H. Temple.....	112 00
47101	12-16-15	J. Fitzgerald .....	693 00



Invoice			Invoice			Invoice		
Finance Date	Name of Payee.	Amount.	Finance Date	Name of Payee.	Amount.	Finance Date	Name of Payee.	Amount.
Vouch- or Con- tract No. Number.			Vouch- or Con- tract No. Number.			Vouch- or Con- tract No. Number.		
47102	1-14-16 Philip Mittleman	53 00	President of the Borough of Manhattan.			47094	2-15-16 L. Barth & Son	\$3 74
47103	1-14-16 A. D. Evertsen Co.	580 00	47355	12- 8-15 Rudolph Gersmann, Inc.	\$97 00	47073	2-21-16 Mead, Johnson & Co.	9 20
47104	12-22-15 F. C. Stechert Co.	9 50	47356	11-18-15 Uvalde Constr. Co.	10 20	47074	2- 4-16 Richman & Samuels	12 24
47105	10-21-15 Gerry & Murray	3 50	47357	12-31-15 P. J. Kearns Contr. Co.	935 00	47075	2- 2-16 L. Crocco & Son	14 78
47106	3- 1-16 Perfection Igniter Mfg. Co.	8 50	47358	12-28-15 The Aztec Asphalt Co.	3 00	47076	2-11-16 Jacob Boss	10 04
47107	11- 4-15 G. E. Stechert & Co.	26 25	47359	12-28-15 Herring, Hall, Marvin Safe Co.	1 25	47077	2-11-16 B. Ackermann Co.	30 00
47167	12-24-15 Edna K. Phillips	11 70	47360	1- 5-16 John Wanamaker	54 05	47078	1-29-16 Armour & Co.	51 47
47168	12-23-15 Lizzie K. Savage	4 05	47361	4-29-15 M. B. Brown Ptg. & Bdg. Co.	378 67	47079	2-18-16 John Bellmann	33 15
47169	12-18-15 Royal Typewriter Co.	50 00	47362	3-12-15 Fredk. L. Cranford, Inc.	732 73	47080	2-18-16 John E. Donovan	541 60
47170	The Kny & Scheerer Co.	3 00	47363	1-26-16 The Cleveland Trinidad Pvg. Co.	356 28	47081	2-19-16 H. Kohnstamm & Co.	75 65
47171	12-24-15 Beatrice S. Thorne	8 90	47364	1-19-16 Matthew J. Crowley	500 00	47082	2-24-16 Semet, Solvay Co.	52 50
47172	12-24-15 Annie T. Sullivan	10 35	47365	1-27-16 Patrick J. Healy	620 10	47083	2-12-16 Peter Henderson & Co.	3 85
47173	12-24-15 Emma L. Warner	10 70	47366	1-21-16 The Cleveland Trinidad Pvg. Co.	17 10	47084	1- 6-16 Nitrate Agencies Co.	131 25
47174	12-24-15 Florence G. Duane	7 30	47367	12- 7-15 Merck & Co.	36 30	47085	2-26-16 Flatbush Auto Supply Co.	6 90
47175	4-26-15 Psychological Review Co.	5 00	47342	12- 8-15 The Royal Carpet Co.	146 25	47086	2-15-16 A. E. Macadam	17 15
47176	12-24-15 Rebecca Palmland	12 50	47344	12-18-15 A. Pearson's Sons	98 33	47087	2-15-16 Geo. M. Millar & Co.	2 78
47177	12-20-15 Benj. F. Westervelt	42 25	47345	11- 8-15 A. Pearson's Sons	7 50	47088	2-24-16 Century Rubber Stamp Works	45
47178	1-10-16 Saml. Gabriel Sons & Co.	21	47346	12-28-15 Sweet, Orr & Co.	43 68	47089	2-12-16 Belmont Packing & Rubber Co.	10 36
47179	12-24-15 Roxy R. Greer	14 34	47347	12-28-15 Mead, Morrison Mfg. Co.	199 40	47090	2-23-16 The Paul Schaad	11 80
47180	12-24-15 Anna G. Van Aken	9 20	47348	11-22-15 Dept. of Correction	13 50	47091	2-26-16 E. T. Joyce	92 90
47181	6- 3-15 The Review of Review Co.	3 85	47349	11-23-15 Clinton Wire Cloth Co.	22 40	47092	2-19-16 The J. W. Pratt Co.	11 00
47182	12-14-15 Rauh Cutlery Co.	3 75	47350	12-28-15 Manhattan Electrical Sup. Co.	27 82	47093	2- 7-16 Jas. S. Barron & Co.	27 95
47183	12-24-15 Fannie B. Iremonger	16 50	47351	12-23-15 The J. L. Mott Iron Works	22 54	47094	2-10-16 The Fredk. Page Contr. Co.	12 00
47184	1-28-16 J. Friedman	41 00	47352	11-20-15 John Simmons Co.	11 10	47064	2-14-16 Merchant & Evans Co.	2 86
47185	1-25-16 Louis Imersheim	11 90	President of the Borough of The Bronx.			47065	2-10-16 A. C. Laurence	2 90
47186	2- 3-16 Brooklyn Window Shade Co.	36 78	47390	43966 Standard Oil Co. of N. Y.	\$250 60	47066	2- 9-16 E. B. Latham & Co.	2 55
47187	1-28-16 Reid's Express	27 50	47391	43200 Rodgers & Hagerty, Inc.	5,094 90	47067	2-17-16 Imperial Machine Co.	10 00
47188	1-23-16 A. Itzkowitz	29 80	President of the Borough of Brooklyn.			47068	2-17-16 Hoopes & Shipman	5 25
47189	2- 2-16 A. Weiss	5 40	47494	2-29-16 Abraham & Straus	\$12 75	47069	2- 4-16 The Kny & Scheerer Corp.	125 14
47190	1-27-16 S. Zacharkow	17 00	47495	3- 2-16 Standard Oil Co. of N. Y.	12 65	47070	2-19-16 Valentine & Co.	14 45
47191	2- 2-16 Louis Imersheim	29 70	47496	3- 2-16 Standard Oil Co. of N. Y.	12 54	47071	2-23-16 George Gratz, Jr.	43 00
47192	1-29-16 Brooklyn Window Shade Co.	21 30	47497	2-28-16 Albroy J. Newton Co.	42 30	47072	1-24-16 Burrough's Adding Machine Co.	65
47193	1-22-16 John A. Brennan	8 50	47525	3- 1-16 Midwood Garage	89 69	47052		
47194	2- 4-16 J. Friedman	56 00	47526	3- 1-16 Eugene Dietzgen Co.	29 30	47053	2-24-16 Hardman Tire & Rubber Co.	35 63
47195	1-26-16 S. Zacharkow	26 25	47527	3- 2-16 Detroit Cadillac Motor Car Co.	11 55	47054	2-18-16 Oriental Rubber & Supply Co.	33 00
47196	1-28-16 Adolph Pape, Jr.	15 00	47528	2-18-16 Bacon Coal Co.	49 00	47055	2-24-16 The Manhattan Sup. Co.	14 35
47197	2- 2-16 William H. Ellis	12 40	47529	3- 1-16 Brooklyn Blue Print Works	11 25	47056	2-12-16 Annin & Co.	20 00
47198	1-27-16 Wm. S. Van Clief & Son	22 55	47530	2-28-16 A. Pearson's Sons	81 00	47057		
47199	1-27-16 Thos. Cummings	133 90	47531	2- 9-16 Thos. M. Delaney, Inc.	29 25	47058	2-28-16 James M. Shaw & Co.	8 20
47200	2- 8-16 J. Friedman	23 04	47532	2-25-16 Thos. W. Delaney, Inc.	111 91	47059		
47201	11- 2-15 Singer Sewing Machine Co.	83	47533	2-28-16 Thos. M. Delaney, Inc.	6 50	47060	2-11-16 Colonial Works, Inc.	31 25
47202	12-13-15 The Gregg Pub. Co.	23 00	47534	3- 1-16 Short Bros.	374 00	47061	2-15-16 Henry R. Worthington	10 60
47203	11- 3-15 Library Bureau	161 70	47535	2-29-16 Walter Doscher	55 00	47062	2-11-16 Singer Sewing Machine Co.	3 50
47204	10-23-15 C. H. Stoelting Co.	1 19	47536	2-29-16 Union League Stables, Inc.	82 50	47063	2-11-16 Smith, Worthington Co.	8 16
47205	9-29-15 Theo. Presser Co.	38 20	47537	2-19-16 Jas. Tutty	10 50	47064	2-29-16 J. J. Snyder & Son	5 65
47206	12-21-15 Scientific Equipment Co.	3 85	47538	2-25-16 Owen Drum	11 00	47042	2-17-16 Jaburg Brothers	1 80
47207	1- 3-16 The Review of Reviews Co.	15 75	47539	2-26-16 Stevenson & Marsters, Inc.	44 50	47043	2-25-16 C. H. & E. S. Goldberg	4 50
47208	8-13-15 Dept. of Correction	4 74	47540	2- 9-16 Bogert & Hopper	13 12	47044	2-12-16 Syndicate Trading Co.	67 58
47209	12-24-15 Eva D. Van Sychel	10 30	47541	2-16-16 Michael D. Weyhrauch	2 00	47045	2- 2-16 Duparquet, Huot & Mon- euse Co.	15 00
47210	12-24-15 Elizabeth Tener	7 60	47542	12-24-15 L. I. Hardware Co.	8 72	47046	1-24-16 Agent and Warden, Auburn Prison	23 50
47211	12-24-15 Isabel F. Smith	4 10	47543	2-29-16 Royal Garage & Machine Works, Inc.	11 01	47047	1-31-16 Robert Ferguson	21 35
Department of Finance.			47544	2-29-16 Royal Garage & Machine Works	20 00	47048	2-21-16 Samuel Lewis	19 95
47328	W. J. Brennan	\$479 00	47545	2-29-16 Royal Garage and Machine Works	1 75	47049	2-14-16 Clinton Prison	169 23
Fire Department.			47546	2-24-16 Detroit Cadillac Motor Car Co.	2 05	47050	2-21-16 Bramhall, Deane Co.	10 25
47239	2-26-16 R. H. Laimbeer, Jr.	\$25 00	47547	3- 1-16 Kanouse Mt. Water Co., Inc.	11 70	47051	2-15-16 Bloomington Bros.	235 62
47240	3- 1-16 Charles S. Demarest	1 10	47548	3- 1-16 Title Guarantee & Trust Co.	3 50	47201	43971 Newman & Siegler	2,250 00
47241	3- 1-16 Frank McCaffrey	4 30	47549	3- 1-16 Sweeney & Nail Auto Co., Inc.	51 58	47202	43972 Jas. Harley Pub. Co.	1,350 00
47242	3- 1-16 William Ralph	1 00	47550			47203	44133 John Bellmann	296 36
47243			47551	3- 3-16 E. Belcher Hyde	3 50	47204	43942 Beyer Bros. Commission Co.	1,389 40
47244	3- 3-16 William F. Doyle	7 20	47552	11- 3-15 A. Rudolph	15 07	47205	43929 Beakes Dairy Co.	313 29
47245	William F. Doyle	24 20	47553	11- 3-15 Brooklyn Blue Print Works	5 55	47206	43938 Conron Bros. Co.	7,519 86
47246	3- 3-16 Jos. E. Smith	70	47554	3- 1-16 Brooklyn Blue Print Works	15 59	47207	43939 Conron Bros. Co.	90 91
Department of Health.			47555	2-25-16 R. E. Waters, D. V. S.	1 00	47208	43938 Conron Bros. Co.	630 63
47475	43001 Theo. Linington, Jr.	\$48 53	47556	2-25-16 C. W. Keenan	14 24	47209	43926 The Circle Dairy Co.	777 43
47476	43505 Armour & Co.	768 13	47557	3- 1-16 The Briston Co.	4 15	47210	44139 Lewis DeGross & Son	122 22
47477	43505 Armour & Co.	863 82	47558	11-19-15 Alfred W. Hall	5 00	47211	43946 Grand Central Market, Inc.	118 39
47478	39547 Henry Allen	194 25	47498	11-19-15 Borough Asphalt Co.	115 60	47212	43934 Leo Hamburger	570 83
47479	39547 Henry Allen	150 00	47499	10- 7-15 The Brooklyn Alcatraz Asp. Co.	21 50	47213	43998 Leo Hamburger	3,413 79
47480	43372 Seabury & Johnson	520 80	47500	12-28-15 The Brooklyn Alcatraz Asp. Co.	34 50	47214	43933 Saml. E. Hunter	495 02
47481	43154 Jas. A. Miller	186 80	47501	11- 5-15 Cranford Co.	20 50	47215	44135 Saml. E. Hunter	213 20
47482	43381 Smith & Boullion	23 56	47502	12-28-15 The Hastings Pavement Co.	21 90	47216	43932 Anthony Krayer	247 32
47483	43552 The Manhattan Supply Co.	334 60	47503	11- 5-15 Uvalde Asphalt Pav. Co.	115 45	47217	44134 Anthony Krayer	66 73
47484	43376 Metropolitan Hospital Sup- ply Co.	35 05	47504	12-23-15 Uvalde Asphalt Pvg. Co.	39 75	47218	44134 Anthony Krayer	140 37
47485	43483 Bloomington Bros.	833 10	47505	12-23-15 Uvalde Asphalt Pvg. Co.	38 50	47219	43940 Francis H. Leggett & Co.	9,370 60
47486	42668 Products Mfg. Co.	3,354 75	47506	11-19-15 John H. Dillon	5 00	47220	43944 Morris & Co.	484 43
47487	43945 Frank J. Murray Co., Inc.	13 39	47507	11-19-15 Wm. J. Shea	49 30	47221	43931 Mutual Milk & Cream Co.	2,706 76
47488	44135 Samuel E. Hunter	67 65	47508			47222	43935 The Raymond, Hadley Corp.	3,405 99
Commissioner of Jurors, Bronx County.			47509			47223	44142 Russell & Co.	335 81
47228	2-29-16 Fred M. Schildwachter	\$2 76	47510			47224	43925 John E. Donovan	220 00
47229	3- 4-16 Paul J. Schmitz	2 00	47511	11- 5-15 Uvalde Asphalt Pvg. Co.	38 50	47225	44278 Patt	



Invoice Finance Date Vouch- or Con- er No. tract Number.	Name of Payee.	Amount.	Invoice Finance Date Vouch- or Con- er No. tract Number.	Name of Payee.	Amount.	Invoice Finance Date Vouch- or Con- er No. tract Number.	Name of Payee.	Amount.
47588 2-18-16	Wm. Farrell & Son.....	185 14	47254 42169	Drake, Awaiting Co.....	1,290 52	47512 2- 1-16	C. Schwartz & Son.....	2 30
47589 2- 7-16	Agent and Warden, Clinton Prison .....	8 63	47255 41605	N. Y. Tel. Co.....	361 03	47513 1- 6-16	M. Schlesinger .....	93 03
47590 2- 5-16	Agent and Warden, Auburn Prison .....	1 50	47256 43229	Thos. Calandriello .....	2,269 96	47514 2- 2-16	Monogram Garage, Edward H. Dilger .....	12 50
47591	Agent and Warden, Sing Sing Prison .....	15 86	47257 43230	Thos. Crimmins Cont. Co... ..	8,040 84	47515 2- 2-16	Monogram Garage, Edward H. Dilger .....	5 65
47592 2-29-16	Union Towel Supply Co....	88 24	47258 43230	Thos. Crimmins Cont. Co... ..	1,087 48	47516 2- 5-16	Charles W. Manley.....	10 00
47593 3- 1-16	Nassau Bros. Co.....	11 00	47259 43226	Celestino De Marco.....	26,936 30	47517 2- 1-16	Thomas Hicks .....	7 00
47594 3- 1-16	Wm. Cleary & Son.....	8 00	47260 43227	Parsons & Lantry .....	5,794 32	47518 12-10-15	Peace Bros. ....	188 22
47595 3- 1-16	Tower Mfg. & Nov. Co....	1 92	47261 43228	Rosenthal Engineering Cont. Co., Inc. ....	11,546 57	47519 12-10-15	Peace Bros. ....	190 97
47596	Knickerbocker Ice Co.....	2 38	<b>Tenement House Department.</b>			47506	Chas. D. Norton Co.....	16 00
47597	Knickerbocker Ice Co.....	10 42	47607 3-10-16	John J. Murphy .....	\$500 00	47507	Chas. O. Davis' .....	6 40
47598 2-29-16	Foster, Scott Ice Co.....	1 50	47608	John J. Murphy .....	358 56	47430	Jas. J. Blake.....	117 35
47599 2-29-16	John T. Stanley Co.....	1 50	<b>Department of Water Supply, Gas and Electricity.</b>			47431	Henry A. Bornscheuer....	41 30
<b>Department of Street Cleaning.</b>			47520 12-10-15	Peace Bros. ....	\$184 90	47432	Henry A. Bornscheuer....	179 32
47584 2- 1-16	Jos. Buonocore .....	\$430 00	47521 12-10-15	J. Steingesser .....	4 95	47433	Henry A. Bornscheuer....	22 35
47585 2- 3-16	The Woodhouse Mfg. Co... ..	637 00	47522 1- 6-16	William Boss .....	3 75	47434	Lewis W. Spencer .....	16 25
47251 38795	Dailey & Ivins .....	54,539 72	47523 2- 1-16	Knickerbocker Ice Co.....	3 56	47435	Wm. J. Cahill .....	1 10
	Dailey & Ivins .....	7,582 60	47524 2- 1-16	Jos. Hook .....	4 00	47436	Jos. Sullivan .....	8 41
47252 42973	Bacon Coal Co.....	144 80	47508 12-24-15	Swan & Finch Co.....	16 00	47437	Wm. E. Everitt .....	35 45
47253 38794	Bklyn. Ash Removal Co., Inc. ....	65,905 69	47509 3-30-15	Indian Refining Co.....	5 68	47438	Wm. J. Casey.....	12 90
			47510 12-24-15	Gleason, Tiebout Glass Co..	6 00	47439	Wm. J. Casey.....	52 30
			47511 8-14-15	Gleason, Tiebout Glass Co..	17 50	47440	Fred B. George.....	56 10



## OFFICIAL DIRECTORY.

Unless otherwise stated, the Public Offices of the City are open for business from 9 a. m. to 5 p. m.; Saturday, 9 a. m. to 12 noon.

## CITY OFFICES.

**MAYOR'S OFFICE.**  
City Hall, Telephone, 8020 Cortlandt.  
John Purroy Mitchel, Mayor.  
Theodore Rousseau, Secretary.  
Samuel L. Martin, Executive Secretary.  
**Bureau of Weights and Measures.**  
Municipal Building, 3rd floor. Telephone, 1498 Worth.

**COMMISSIONERS OF ACCOUNTS.**  
Municipal Building, Telephone, 4315 Worth.

**BOARD OF ALDERMEN.**  
Clerk's Office, Municipal Building, 2nd floor, Telephone, 4430 Worth.  
*President of the Board of Aldermen.*  
City Hall, Telephone, 6770 Cortlandt.

**BOARD OF AMBULANCE SERVICE.**  
Municipal Building, 10th floor. Ambulance Calls, 3100 Spring. Administration Offices, 748 Worth.

**ARMORY BOARD.**  
Hall of Records, Telephone, 3900 Worth.

**ART COMMISSION.**  
City Hall, Telephone, 1197 Cortlandt.

**BOARD OF ASSESSORS.**  
Municipal Building, 8th floor. Telephone, 29 Worth.

**BELLEVUE AND ALLIED HOSPITALS.**  
26th st. and 1st ave. Telephone, 4400 Madison Square.  
Dr. John W. Brannan, President.

**DEPARTMENT OF BRIDGES.**  
Municipal Building, 18th floor. Telephone, 380 Worth.

**CENTRAL PURCHASING COMMITTEE.**  
Municipal Building, 12th floor. Telephone, 4315 Worth.

**BUREAU OF THE CHAMBERLAIN.**  
Municipal Building, 8th floor. Telephone, 4270 Worth.

**BOARD OF CHILD WELFARE.**  
City Hall, Telephone, 7541 Cortlandt.

**CITY CLERK AND CLERK OF THE BOARD OF ALDERMEN.**  
Municipal Building, 2nd floor. Telephone, 4430 Worth.

**BOARD OF CITY RECORD.**  
Supervisor's office, Municipal Building, 8th floor. Distributing Division, 96 Reade st. Telephone, 3490 Worth.

**DEPARTMENT OF CORRECTION.**  
Municipal Building, 24th floor. Telephone, 1610 Worth.

**DEPARTMENT OF DOCKS AND FERRIES.**  
Pier "A," N. R. Telephone, 300 Rector.

**DEPARTMENT OF EDUCATION.**  
*Board of Education.*  
Park ave. and 59th st. Telephone, 5580 Plaza. Stated meetings of the Board are held at 4 p. m. on the first Monday in February, the second Wednesday in August, and the second and fourth Wednesdays in every month, except August.

**BOARD OF ELECTIONS.**  
General office and office of the Borough of Manhattan, Municipal Building, 18th floor. Telephone, 1307 Worth.  
Edward F. Boyle, President.  
Moses M. McKee, Secretary.  
*Other Borough Offices.*  
The Bronx.  
368 E. 148th st. Telephone, 336 Melrose.  
Brooklyn.  
435-445 Fulton st. Telephone, 1932 Main.  
Queens.  
64 Jackson ave., Long Island City. Telephone, 3375 Hunters Point.  
Richmond.  
Borough Hall, New Brighton, S. I. Telephone 1000 Tompkinsville.  
All offices open from 9 a. m. to 4 p. m. Saturdays, to 12 m.

**BOARD OF ESTIMATE AND APPORTIONMENT.**  
Municipal Building, 13th floor. Telephone, 4560 Worth.  
*Bureau of Records and Minutes.*  
Municipal Building, 13th floor. Telephone, 4560 Worth. Joseph Haag, Secretary.  
*Office of the Chief Engineer.*  
Municipal Building, 13th floor. Telephone, 4560 Worth. Nelson P. Lewis, Chief Engineer.  
*Bureau of Public Improvements.*  
Municipal Building, 13th floor. Telephone, 4560 Worth. Nelson P. Lewis, Chief Engineer.

**Bureau of Franchises.**  
Municipal Building, 13th floor. Telephone, 4563 Worth. Harry P. Nichols, Engineer.

**Bureau of Contract Supervision.**  
Municipal Building, 13th floor. Telephone, 4560 Worth. Central Testing Laboratory, 125 Worth st. Telephone, 3088 Franklin. Tilden Adamson, Director.

**Bureau of Standards.**  
Municipal Building, 13th floor. Telephone, 4560 Worth. George L. Tirrell, Director.

**BOARD OF EXAMINERS.**  
Municipal Building, 20th floor. 9 a. m. to 4 p. m. Saturday, to 12 m. Telephone, 1800 Worth.

**DEPARTMENT OF FINANCE.**  
Municipal Building, 5th floor. Telephone, 1200 Worth. Shepard A. Morgan, Secretary to the Department, 5th floor.  
William A. Prendergast, Comptroller.  
Deputy Comptrollers, 7th floor. Alexander Brough, Edmund D. Fisher, Charles S. Hervey, Hubert L. Smith.

**Receiver of Taxes.**  
Manhattan—Municipal Building, 2nd floor. Telephone, 1200 Worth.  
Bronx—177th st. and Arthur ave. Telephone, 140 Tremont.  
Brooklyn—236 Duffield st. Telephone, 7056 Main.  
Queens—5 Court Square, Long Island City. Telephone, 3386 Hunters Point.  
Richmond—Borough Hall, St. George. Telephone, 100 Tompkinsville.

**Collector of Assessments and Arrears.**  
Manhattan—Municipal Building, 3d floor. Telephone, 1200 Worth.  
Bronx—177th st. and Arthur ave. Telephone, 47 Tremont.  
Brooklyn—503 Fulton st. Telephone, 8340 Main.  
Queens—Municipal Building, Court Square, Long Island City. Telephone, 1553 Hunters Point.  
Richmond—Borough Hall, St. George. Telephone, 1000 Tompkinsville.

**FIRE DEPARTMENT.**  
Municipal Building, 11th floor. Telephone, 4100 Worth.  
Brooklyn, 365 Jay st. Telephone, 7600 Main.  
Robert Adamson, Commissioner.

**DEPARTMENT OF HEALTH.**  
Centre and Walker sts., Manhattan. Telephone, 6280 Franklin.  
Burial Permit and Contagious Disease offices always open.  
Bronx, 3731 Third ave. Brooklyn, Flatbush ave., Willoughby and Fleet sts. Queens, 372 Fulton st., Jamaica. Richmond, 514 Bay st., Stapleton.

**BOARD OF INEBRIETY.**  
300 Mulberry st. Telephone, 7116 Spring.  
Board meets first Wednesday in each month at 3 o'clock.

**LAW DEPARTMENT.**  
*Office of Corporation Counsel.*  
Main office, Municipal Building, 16th floor. Telephone, 4600 Worth.  
Lamar Hardy, Corporation Counsel.  
Brooklyn office, 153 Pierrepont st. Telephone, 2948 Main.  
*Bureau of Street Openings.*  
Main office, Municipal Building, 15th floor. Telephone, 1380 Worth.  
Brooklyn office, 166 Montague st. Telephone, 5916 Main.  
Queens office, Municipal Building, Long Island City. Telephone, 3886 Hunters Point.  
*Bureau for the Recovery of Penalties.*  
Municipal Building, 15th floor. Telephone, 3460 Worth.

**Bureau for the Collection of Arrears of Personal Taxes.**  
Municipal Building, 17th floor. Telephone, 4585 Worth.

**Tenement House Bureau and Bureau of Buildings.**  
Municipal Building, 15th floor. Telephone, 1620 Worth.

**DEPARTMENT OF LICENSES.**  
Main Office, 49 Lafayette st. Telephone, 4490 Franklin.  
George H. Bell, Commissioner.  
Brooklyn—381 Fulton st. Telephone, 1497 Main.  
Queens—Borough Hall, Long Island City. Telephone, 5400 Hunters Point.  
Richmond—Borough Hall, New Brighton. Telephone, 1000 Tompkinsville.  
Division of Licensed Vehicles—517-519 W. 57th st. Telephone, 6387 Columbus.  
Public Employment Bureau—Men's departments, 128 Leonard st.; Women's departments, 53 Lafayette st. Telephone, 6100 Franklin.

**MUNICIPAL CIVIL SERVICE COMMISSION.**  
Municipal Building, 14th floor. Telephone, 1580 Worth.  
Henry Moskowitz, President.

**MUNICIPAL REFERENCE LIBRARY.**  
Municipal Building, 5th floor. Telephone, 1072 Worth. 9 a. m. to 5 p. m.; Saturday, to 1 p. m.

**DEPARTMENT OF PARKS.**  
Municipal Building, 10th floor. Telephone, 4850 Worth.  
Cabot Ward, Commissioner, Manhattan and Richmond.

**Borough of Brooklyn.**  
Litchfield Mansion, Prospect Park, Brooklyn. Telephone, 2300 South.  
Raymond V. Ingersoll, Commissioner.

**Borough of The Bronx.**  
Zbrowski Mansion, Claremont Park, Telephone, 2640 Tremont.  
Thomas W. Whittle, Commissioner.

**Borough of Queens.**  
The Overlook, Forest Park, Richmond Hill, L. I. Telephone, 2300 Richmond Hill.  
John E. Weier, Commissioner.

**PARK BOARD.**  
Municipal Building, 10th floor. Telephone, 4850 Worth. Cabot Ward, President; Louis W. Fehr, Secretary.

**PAROLE COMMISSION.**  
Municipal Building, 24th floor. Telephone, 1610 Worth.

**EXAMINING BOARD OF PLUMBERS.**  
Municipal Building, 9th floor. Telephone, 1800 Worth.

**POLICE DEPARTMENT.**  
240 Centre st. Telephone, 3100 Spring.

**DEPARTMENT OF PUBLIC CHARITIES.**  
Principal office, Municipal Building, 10th floor. Telephone, 4440 Worth.  
Brooklyn and Queens, 327 Schermerhorn st., Brooklyn. Telephone, 2977 Main.  
Bureau of Social Investigation, Pearl and Centre sts. Telephone, Worth 4405.  
Borough of Richmond, Borough Hall, St. George, S. I. Telephone, 1000 Tompkinsville.

**PUBLIC SERVICE COMMISSION.**  
154 Nassau st., Manhattan, 8 a. m. to 11 p. m. every day, including holidays and Sundays. Telephone, 4150 Beekman.

**BOARD OF REVISION OF ASSESSMENTS.**  
Municipal Building, 7th floor. Telephone, 1200 Worth.

**COMMISSIONERS OF SINKING FUND.**  
Office of Secretary, Municipal Building, 7th floor. Telephone, 1200 Worth.

**DEPARTMENT OF TAXES AND ASSESSMENTS.**  
Municipal Building, 9th floor. Telephone, 1800 Worth.

**DEPARTMENT OF STREET CLEANING.**  
Municipal Building, 12th floor. Telephone, 4240 Worth.

**TENEMENT HOUSE DEPARTMENT.**  
Manhattan and Richmond office, Municipal Building, 19th floor. Telephone, 1526 Worth.  
Brooklyn and Queens office, 503 Fulton st., Brooklyn. Telephone, 3825 Main.  
Bronx office, 391 East 149th st. Telephone, 7107 Melrose.

**BOARD OF WATER SUPPLY.**  
Municipal Building, 22d floor. Telephone, 3150 Worth.

**DEPARTMENT OF WATER SUPPLY, GAS AND ELECTRICITY.**  
Municipal Building, 23d, 24th and 25th floors. Telephone: Manhattan, 4320 Worth; Brooklyn, 3980 Main; Queens, 3441 Hunters Point; Richmond, 840 Tompkinsville; Bronx, 3400 Tremont.  
Brooklyn, Municipal Building, Brooklyn.  
Bronx, Tremont and Arthur aves. Queens, Municipal Building, Long Island City. Richmond, Municipal Building, St. George.

## BOROUGH OFFICES.

**BOROUGH OF THE BRONX.**  
President's office, 3d ave. and 177th st. Telephone, 2680 Tremont.

**BOROUGH OF BROOKLYN.**  
President's office, 2d floor, Borough Hall.  
Commissioner of Public Works, 2d floor, Borough Hall.  
Assistant Commissioner of Public Works, 2d floor, Borough Hall.  
Bureau of Highways, 5th and 12th floors, 50 Court st.  
Bureau of Public Buildings and Offices, 10th floor, 50 Court st.  
Bureau of Sewers, 10th floor, 215 Montague st.  
Bureau of Buildings, 4th floor, Borough Hall.  
Topographical Bureau, 209 Montague st.  
Bureau of Substructures, 11th floor, 50 Court st. Telephone, 3960 Main.

**BOROUGH OF MANHATTAN.**  
President's office, 20th floor, Municipal Bldg. Commissioner of Public Works, 21st floor, Municipal Building.  
Assistant Commissioner of Public Works, 21st floor, Municipal Building.  
Bureau of Highways, 21st floor, Municipal Building.  
Bureau of Public Buildings and Offices, 20th floor, Municipal Building.  
Bureau of Sewers, 21st floor, Municipal Bldg.  
Bureau of Buildings, 20th floor, Municipal Building. Telephone, 4227 Worth.

**BOROUGH OF QUEENS.**  
President's office, Borough Hall, Long Island City. Telephone, 5400 Hunters Point.  
Bureau of Public Buildings and Offices, Town Hall, Flushing, L. I. Telephone, 1740 Flushing.

**BOROUGH OF RICHMOND.**  
President's office, New Brighton, Staten Island. Telephone, 1000 Tompkinsville.

**CORONERS.**  
Manhattan, Municipal Building—Second Floor. Open at all hours of the day and night. Telephone, Worth 3711.  
Bronx—Arthur and Tremont aves. Telephone, 1250 Tremont, 8 a. m. to midnight, every day.  
Brooklyn, 236 Duffield st. Telephone, 4004 Main. Open at all hours of the day and night.  
Queens, Town Hall, Jamaica, L. I., 9 a. m. to 10 p. m.; Sundays and holidays, 9 a. m. to 12 m.  
Richmond, 175 Second st., New Brighton. Open at all hours of the day and night.

## COUNTY OFFICES.

Unless otherwise stated, the County offices are open for business from 9 a. m. to 4 p. m.; Saturday, 9 a. m. to 12 noon.

## NEW YORK COUNTY.

**COUNTY CLERK.**  
County Court House, Telephone, 5388 Cortlandt.  
9 a. m. to 2 p. m., during July and August.

**DISTRICT ATTORNEY.**  
Criminal Courts Building, 9 a. m. to 5.15 p. m.; Saturdays, to 12 m. Telephone, 2304 Franklin.

**COMMISSIONER OF JUDICIAL.**  
280 Broadway. Telephone, 241 Worth.

**PUBLIC ADMINISTRATOR.**  
119 Nassau st. Telephone, 6376 Cortlandt.

**COMMISSIONER OF RECORDS.**  
Hall of Records, Telephone, 3900 Worth.

**REGISTER.**  
Hall of Records, Telephone, 3900 Worth.  
9 a. m. to 2 p. m. during July and August.

**SHERIFF.**  
51 Chambers st. Telephone, 4300 Worth.  
New York County Jail, 70 Ludlow st.

**SURROGATE.**  
Hall of Records, Telephone, 3900 Worth.  
John P. Cohalan; Robert Ludlow Fowler, Surrogates.

## KINGS COUNTY.

**COUNTY CLERK.**  
Hall of Records, Brooklyn. Telephone, 4930 Main.

**COUNTY COURT.**  
County Court House, Brooklyn. Court opens at 10 a. m. daily and sits until business is completed. Part I, Room No. 23; Part II, Room No. 10; Part III, Room No. 14; Part IV, Room No. 1, Court House. Clerk's office, Room 17, 18, 19 and 22; open daily from 9 a. m. to 5 p. m.; Saturday to 12 m. Telephone, 4154 Main.

**DISTRICT ATTORNEY.**  
66 Court st., Brooklyn, 9 a. m. to 5.30 p. m.; Saturday to 1 p. m. Telephone, 2954 Main.

**COMMISSIONER OF JUDICIAL.**  
381 Fulton st., Brooklyn. Telephone, 330-331 Main.

**PUBLIC ADMINISTRATOR.**  
44 Court st., Brooklyn. Telephone, 2840 Main.

**COMMISSIONER OF RECORDS.**  
Hall of Records, Brooklyn. Telephone, 6988 Main.

**REGISTER.**  
Hall of Records, Brooklyn. Telephone, 2830 Main.

**SHERIFF.**  
4560 Court st., Brooklyn. Telephone, 6845 Main.

**SURROGATE.**  
Hall of Records, Brooklyn. Court opens at 10 a. m. Telephone, 3954 Main.

## BRONX COUNTY.

**COUNTY CLERK.**  
161st st. and 3d ave. Telephone, 9266 Melrose.

**COUNTY JUDGE.**  
161st st. and 3d ave. Telephone, 7907 Melrose.

**DISTRICT ATTORNEY.**  
Tremont and Arthur Aves. Telephone, 2881 Tremont.

**COMMISSIONER OF JUDICIAL.**  
1932 Arthur ave. Telephone, 3700 Tremont.

**PUBLIC ADMINISTRATOR.**  
2808 3d ave. Telephone, 3816 Melrose, 9 a. m. to 5 p. m., Saturday to 12 m.

**REGISTER.**  
1932 Arthur ave. Telephone, 6694 Tremont.

**SHERIFF.**  
1932 Arthur ave. Telephone, 6600 Tremont.

**SURROGATE.**  
Bergen Building Annex, 1918 Arthur Ave.

## QUEENS COUNTY.

**COUNTY CLERK.**  
364 Fulton st., Jamaica. Telephone, 151 Jamaica.

**COUNTY COURT.**  
County Court House, Long Island City. Telephone, 396 Hunters Point.  
Court opens at 10 a. m. Trial Term begins first Monday of each month, except July, August and September, and on Friday of each week. Clerk's office opens 9 a. m. to 5 p. m.; Saturdays to 12.30 p. m. Telephone, 551 Jamaica.

**DISTRICT ATTORNEY.**  
County Court House, Long Island City, 9 a. m. to 5 p. m.; Saturday, to 12 m.  
County Judge's office always open at 336 Fulton st., Jamaica. Telephone, 3871 Hunters Point.

**COMMISSIONER OF JUDICIAL.**  
County Court House, Long Island City. Telephone, 963 Hunters Point.

**PUBLIC ADMINISTRATOR.**  
302 Fulton st., Jamaica. Telephone, 223 Jamaica.

**SHERIFF.**  
County Court House, Long Island City. Telephone, 3766 Hunters Point.

**SURROGATE.**  
364 Fulton st., Jamaica. Telephone, 397 Jamaica.

## RICHMOND COUNTY.

**COUNTY CLERK.**  
County Office Building, Richmond. Telephone, 28 New Dorn.

**COUNTY JUDGE AND SURROGATE.**  
Trial Terms, with Grand and Trial Jury, second Monday of March, first Monday of October. Trial Terms, with Trial Jury only, first Monday of May, first Monday of December.  
Special Terms, without Jury—Wednesday of each week, except the last week of July, the month of August and the first week of September.

**Surrogate's Court.**  
Monday and Tuesday of each week at the Borough Hall, St. George, and on Wednesday at the Surrogate's Court, at Richmond, except during the session of the County Court. There will be



no Surrogate's Court during the month of August.

**SURROGATE'S COURT AND OFFICE, RICHMOND, S. I.**  
Surrogate's Chambers, Borough Hall, St. George.  
**DISTRICT ATTORNEY.**  
Borough Hall, St. George, Telephone, 50  
Tompkinsville, 9 a. m. to 5 p. m.; Saturday, to 12 m.

**COMMISSIONER OF JUDICIALS.**  
Village Hall, Stapleton. Telephone, 81 Tompkinsville.

**PUBLIC ADMINISTRATOR.**  
Port Richmond. Telephone, 704 West Brighton.

**SHERIFF.**  
County Court House, Richmond. Telephone, 120 New Dorp.

### THE COURTS.

**CITY COURT OF THE CITY OF NEW YORK.**  
City Hall Park. Special Term Chambers held from 10 a. m. to 4 p. m. Clerk's office open from 9 a. m. to 4 p. m. Telephone, 122 Cortlandt.

**CITY MAGISTRATE'S COURTS.**  
Boroughs of Manhattan and Bronx.  
William McAdoo, Chief City Magistrate, 300 Mulberry st. Telephone, 6213 Spring.

**First District—Criminal Courts Building.**  
Second District—125 Sixth ave.  
Third District—2d ave. and 1st st.  
Fourth District—151 E. 57th st.  
Fifth District—121st st. and Sylvan place.  
Sixth District—162d st. and Washington ave.  
Seventh District—314 W. 54th st.  
Eighth District—1014 E. 181st st., The Bronx.  
Ninth District (Night Court for Females)—125 6th ave.  
Tenth District (Night Court for Males)—151 E. 57th st.  
Eleventh District (Domestic Relations)—151 E. 57th st.  
Thirteenth District (Domestic Relations)—1014 E. 181st st., The Bronx.

Office of the Chief Probation Officer, 300 Mulberry st. Telephone, 8713 Spring.

**Borough of Brooklyn.**  
Office of Deputy Chief Clerk, Wm. F. Delaney, 44 Court st. Telephone, 7411 Main.

**First District—318 Adams st.**  
Second District—Court and Butler sts.  
Fifth District—261 Bedford ave.  
Sixth District—495 Gates ave.  
Seventh District—31 Snider ave., Flatbush.  
Eighth District—W. 8th st., Coney Island.  
Ninth District—5th ave. and 29th st.  
Tenth District—133 New Jersey ave.  
Domestic Relations—Myrtle and Vanderbilt aves.

**Borough of Queens.**  
First District—St. Mary's Lyceum, L. I. City.  
Second District—Town Hall, Flushing, L. I.  
Third District—Central Islip, Far Rockaway.  
Fourth District—Town Hall, Jamaica, L. I.

**Borough of Richmond.**  
First District—Lafayette ave., New Brighton.  
Second District—Village Hall, Stapleton.

All courts open daily from 9 a. m. to 4 p. m., except on Saturdays, Sundays and legal holidays, when only morning sessions are held.

**COURT OF GENERAL SESSIONS.**  
Criminal Court Buildings. Court opens at 10.30 a. m. Clerk's office open from 9 a. m. to 4 p. m., and on Saturdays until 12 m.

**MUNICIPAL COURTS.**  
The Clerks' offices are open from 9 a. m. to 4 p. m.; Saturday, to 12 noon.

Board of Justices—James J. Devlin, Secretary, 264 Madison st., Manhattan. Telephone, 2556 Orchard.

**Borough of Manhattan.**  
First District—146 Grand Street, Telephone, 9611 Spring. Additional part is held at the southwest corner of 6th ave. and 10th st. Telephone, 2513 Chelsea.

Second District—164-266 Madison st. Telephone, 4300 Orchard.

Third District—314 West 54th st. Telephone, 5450 Columbus.

Fourth District—207 E. 32d st. Telephone, 4358 Murray Hill.

Fifth District—2565 Broadway. Telephone, 4006 Riverside.

Sixth District—155 East 88th st. Telephone, 4343 Lenox.

Seventh District—70 Manhattan st. Telephone, 6334 Morningside.

Eighth District—121st st. and Sylvan place. Telephone, 3950 Harlem.

Ninth District—Madison ave. and 59th st. Telephone, 3873 Plaza.

**Borough of The Bronx.**  
First District—Town Hall, 1400 Williamsbridge road, Westchester. Telephone, 457 Westchester.

Second District—Washington ave. and 162d st. Telephone, 3042 Melrose.

**Borough of Brooklyn.**  
First District—State and Court sts. Telephone, 7091 Main.

Second District—495 Gates ave. Telephone, 504 Bedford.

Third District—6 Lee ave. Telephone, 556 Williamsburg.

Fourth District—14 Howard ave. Telephone, 4323 Bushwick.

Fifth District—5220 Third ave. Telephone, 3907 Sunset.

Sixth District—236 Duffield st. Telephone, 6166 Main.

Seventh District—31 Pennsylvania ave. Telephone, 904 East New York.

**Borough of Queens.**  
First District—115 Fifth st., Long Island City. Telephone, 1420 Hunters Point.

Second District—Broadway and Court sts., Elmhurst. Telephone, 87 Newtown.

Third District—1908 Myrtle ave., Glendale. Telephone, 2352 Bushwick.

Fourth District—Town Hall, Jamaica. Telephone, 1654 Jamaica.

**COURT OF SPECIAL SESSIONS.**  
Court opens at 10 a. m.

Part I, Criminal Court Building, Manhattan. Telephone, 3983 Franklin.

Part II, 171 Atlantic ave., Brooklyn. Telephone, Main 4280.

Part III, Town Hall, Jamaica. Held on Tuesday of each week. Telephone, 2620 Jamaica.

Part IV, Borough Hall, St. George. Held on Wednesday of each week. Telephone, 324 Tompkinsville.

Part V, 161st st. and 3d ave., Bronx. Held on Thursday of each week. Telephone, 9088 Melrose.

**CHILDREN'S COURT.**  
New York County—137 E. 22d st. Telephone, 3611 Gramercy.

Bronx County—355 E. 137th st. Court held on Wednesday and Friday of each week. Telephone, 9092 Melrose.

Kings County—102 Court st. Telephone, 627 Main.

Queens County—19 Flushing ave., Jamaica. Court held on Monday and Thursday of each week. Telephone, 2624 Jamaica.

Richmond County—Corn Exchange Bank Building, St. George. Court held on Tuesday of each week. Telephone, 324 Tompkinsville.

**SUPREME COURT—APPELLATE DIVISION.**  
First Judicial Department.  
Madison ave., corner 25th st. Court open from 2 p. m. until 6 p. m. Friday, Motion Day. Court opens at 10.30 a. m. motions called at 10 a. m. Orders called at 10.30 a. m. Telephone, 3840 Madison Square.

**Second Judicial Department.**  
Borough Hall, Brooklyn. Court meets from 2 p. m. to 5 p. m., excepting that on Fridays Court opens at 10 o'clock a. m. Clerk's office open 9 a. m. Telephone, 1392 Main.

**SUPREME COURT—APPELLATE TERM.**  
503 Fulton st., Brooklyn. Court meets 10 a. m. Clerk's office open 9 a. m. Telephone, 7452 Main.

**SUPREME COURT—CRIMINAL DIVISION.**  
Criminal Court Building. Court opens at 10.30 a. m. Clerk's office open from 9 a. m. to 4 p. m.; Saturday, to 12m. Telephone, 6064 Franklin.

**SUPREME COURT—FIRST DEPARTMENT.**  
County Court House. Court open from 10.15 a. m. to 4 p. m. Telephone, 4580 Cortlandt.

**SUPREME COURT—SECOND DEPARTMENT.**  
Kings County.  
Joralemon and Fulton sts., Brooklyn. Clerk's office hours, 9 a. m. to 5 p. m. Seven jury trial parts. Special Term for trials. Special Term for motions. Special Term (ex-parte business). Court opens at 10 a. m. Naturalization Bureau, Hall of Records, Brooklyn. Telephone, 5460 Main.

**Queens County.**  
County Court House, Long Island City. Court opens at 10 a. m. Trial and Special Term for motions and ex-parte business each month, except July, August and the first two weeks in September, in Part I. Trial Term, Part 2, February, April, June, last two weeks in September, and November. Special Term for Trials, January, April, June and October.

Clerk's Office open 9 a. m. to 5 p. m. Saturdays until 12 m. from October to June. July, August and September until 2 p. m. Telephone, 3896 Hunters Point.

**Richmond County.**  
Trial Term held at County Court House, Richmond. Special Term for trials held at Court room, Borough Hall, St. George. Special Term for motions held at Court House, Borough Hall St. George.

### POLICE DEPARTMENT.

#### Proposals.

SEALED BIDS OR ESTIMATES WILL BE received by the Police Commissioner at the Bookkeeper's Office, Headquarters of the Police Department, 240 Centre st., until 10 o'clock a. m., on

**WEDNESDAY, MARCH 22, 1916.**  
FOR FURNISHING AND DELIVERING MOTOR PATROL WAGONS AND MOTOR TRUCKS, AS PER SPECIFICATIONS.

The time allowed for the performance of the contract is for Class A thirty (30), Classes B and C Forty (40) and for Class D Forty-five (45) calendar days.

The amount of security for the performance of the contract shall be thirty (30) per cent. of the total amount for which the contract is awarded.

The bidder will state the price for each class contained in the schedules. The extensions must be made and footed up, as the bids will be read from the total and awards made to the lowest bidder on each item or class, as stated in the specifications.

No bid will be considered unless it is accompanied by a deposit, which shall be in an amount not less than one and one-half (1½) per cent. of the total amount of the bid.

Bids for supplies must be submitted in duplicate.

Blank forms, together with a copy of the contract, including the specifications, may be obtained upon application therefor at the office of the Bureau of Repairs and Supplies, Room 300, Headquarters of the Police Department, 240 Centre st., Borough of Manhattan.

A. WOODS, Police Commissioner.  
Dated March 9, 1916. m10.22  
See General Instructions to Bidders on last page, last column, of the "City Record."

### DEPARTMENT OF FINANCE.

#### Bureaus on Contracts.

UNTIL FURTHER NOTICE SURETY COMPANIES will be accepted as sufficient upon the following contracts to the amounts named: Supplies of Any Description, Including Gas and Electricity.

One company on a bond up to \$50,000.

When such company is authorized to write that amount as per letter of Comptroller to the surety companies, dated January 1, 1914.

Construction.  
One company on a bond up to \$25,000.

Including regulating, grading, paving, sewers, maintenance, dredging, construction of parks, parkways, docks, buildings, bridges, tunnels, aqueducts, repairs, heating, ventilating, plumbing, etc., etc.

When such company is authorized to write that amount as per letter of Comptroller to the surety companies, dated January 1, 1914.

Asphalt, Asphalt Block and Wood Block Pavement.

Two companies will be required on any and every bond up to amount authorized by letter of Comptroller to the surety companies, dated January 1, 1914.

January 1, 1914.  
WILLIAM A. PRENDERGAST, Comptroller.

**Corporation Sales of Buildings and Appurtenances Thereon on City Real Estate by Sealed Bids**

AT THE REQUEST OF THE BOARD OF Education, public notice is hereby given that the Commissioners of the Sinking Fund, by virtue of the powers vested in them by law, will offer for sale by sealed bids certain buildings standing upon property owned by The City of New York, acquired by it for school purposes in the

**Borough of The Bronx.**  
BEING the two-story frame building on the plot of ground 99' x 94' on the easterly side of Lorillard Place, about 170 feet north of East 189th Street, and adjoining the grounds of P. S. No. 45, in the Borough of The Bronx, which is more particularly described on certain map on file in the office of the Collector of City Revenue, Department of Finance, Room 368, Municipal Building, Borough of Manhattan.

PURSUANT to a resolution of the Commissioners of the Sinking Fund, adopted at a meeting held March 8, 1916, the sale by sealed bids of the above described building and appurtenances thereto will be held by direction of the Comptroller on

**TUESDAY, MARCH 28, 1916,**  
at 11 A. M., in lots and parcels and in manner and form as follows:

**PARCEL NO. 1:** Two-story frame house No. 2504 Lorillard Place, The Bronx.

Sealed bids (blank forms of which may be obtained upon application) will be received by the Comptroller at the office of the Collector of City Revenue, Room 368, Municipal Building, Borough of Manhattan, until 11.00 a. m. on the 28th day of March, 1916, and then publicly opened for the sale for removal of the above described buildings and appurtenances thereto, and the award will be made to the highest bidder within twenty-four hours, or as soon as possible thereafter.

Each parcel must be bid for separately and will be sold in its entirety, as described in above advertisement.

Each and every bid must be accompanied by a

deposit of cash or certified check in a sum equal to 25 per cent. of the amount of the bid, except that a minimum deposit of \$50 will be required with all bids, and that a deposit of \$500 will be sufficient to entitle bidders to bid on any or all of the buildings.

Deposits of unsuccessful bidders will be returned within twenty-four hours after successful bidders have paid purchase price in full and given security, and those of successful bidders may be declared forfeited to The City of New York by the Comptroller upon the failure of the successful bidder to further comply with the requirements of the terms and conditions of the sale as set forth hereinafter.

Successful bidders will be required to pay the purchase money and deposit the required security within twenty-four hours of the receipt of notification of the acceptance of their bids.

The Comptroller reserves the right to reject any and all bids and to waive any defects or informalities in any bid should it be deemed in the interest of The City of New York to do so.

All bids must state clearly (1) the number or description of the building or buildings bid for, (2) the amount of the bid, (3) the full name and address of the bidder.

All bids must be inclosed in properly sealed envelopes, marked "Proposals to be opened March 28, 1916," and must be delivered, or mailed in time for their delivery, prior to 11 a. m. of that date to the "Collector of City Revenue, Room 368, Municipal Building, New York City," from whom any further particulars regarding the buildings to be disposed of may be obtained.

**THE BUILDINGS WILL BE SOLD FOR IMMEDIATE REMOVAL ONLY, SUBJECT TO THE TERMS AND CONDITIONS PRINTED ON THE LAST PAGE OF THIS ISSUE OF THE "CITY RECORD."**

WM. A. PRENDERGAST, Comptroller.  
City of New York, Department of Finance, Comptroller's Office, February 24, 1916. m11.28

AT THE REQUEST OF THE COMMISSIONER OF Docks, public notice is hereby given that the Commissioners of the Sinking Fund, by virtue of the powers vested in them by law, will offer for sale by sealed bids certain buildings standing upon property owned by The City of New York, formerly used for dock and street cleaning purposes in the

**Borough of Manhattan.**  
BEING 18 small shacks along the East River front, 9 small shacks along the Harlem River front, 25 shacks and 3 small houses along the North River front, and 12 shacks and one house along the Brooklyn water front, in the Boroughs of Manhattan, The Bronx and Brooklyn, which are more particularly described on a certain map or file in the office of the Collector of City Revenue, Department of Finance, Room 368, Municipal Building, Borough of Manhattan.

Pursuant to a resolution of the Commissioners of the Sinking Fund, adopted at a meeting held February 23, 1916, the sale by sealed bids of the above buildings and appurtenances thereto, will be held by direction of the Comptroller on

**MONDAY, MARCH 20, 1916,**  
at 11 a. m., in lots and parcels, and in manner and form as follows:

Parcel No. 1—1 shack foot of Rivington St., E. R.; 1 shack foot of East 5th St., E. R.; 1 shack foot of East 9th St., E. R.; 1 shack foot of East 18th St., E. R.; 1 shack foot of East 21st St., E. R.; 1 shack foot of East 32nd St., E. R.; 1 shack foot of East 38th St., E. R.; 1 shack foot of East 42nd St., E. R.; 1 shack foot of East 49th St., E. R.; 1 shack foot of East 53rd St., E. R.; 1 shack foot of East 62nd St., E. R.; 1 shack foot of East 65th St., E. R.; 1 shack foot of East 72nd St., E. R.; 1 shack foot of East 78th St., E. R.; 1 shack foot of East 91st St., E. R.; 1 shack foot of East 94th St., E. R.; 1 shack foot of East 96th St., E. R.

Parcel No. 2—1 shack foot of 100th St., H. R.; 1 shack foot of 101st St., H. R.; 1 shack foot of 110th St., H. R.; 1 shack foot of 117th St., H. R.; 1 shack foot of 119th St., H. R.; 1 shack foot of 125th St., H. R.; 1 shack foot of 135th St., H. R.; 1 shack foot of 138th St., H. R.; 1 shack foot of 138th St., Pt. Morris, Bronx.

Parcel No. 3—1 shack at Pier No. 1, N. R.; 1 shack at Pier No. 10, N. R.; 1 shack at Pier No. 16, N. R.; 1 shack at Pier No. 24 N. R.; 1 shack at foot of Canal Street, N. R.; 1 shack at foot of Barrow Street, N. R.; 1 house at Pier No. 52, N. R.; 1 shack at foot of Gansevoort St., N. R.; 1 shack at foot of Bloomfield St., N. R.; 1 shack at foot of West 14th St., N. R.; 1 shack at foot of West 16th St., N. R.; 1 shack at foot of West 22nd St., N. R.; 1 shack at foot of West 23d St., N. R.; 1 shack and 2 houses foot of West 26th St., N. R.; 1 shack foot of West 30th St., N. R.; 1 shack foot of West 35th St., N. R.; 1 shack foot of West 39th St., N. R.; 1 shack foot of West 42nd St., N. R.; 1 shack foot of West 52nd St., N. R.; 1 shack foot of West 55th st., N. R.; 1 shack foot of West 79th St., N. R.; 1 shack foot of West 96th St., N. R.; 1 shack foot of West 133rd St., N. R.; 1 shack foot of West 134th St., N. R.; 1 shack foot of West 156th St., N. R.; 1 shack foot of West 158th St., N. R.

Parcel No. 4—1 shack foot of North Henry St., Whale Creek, Greenpoint; 2 shacks foot of North Creek, E. R.; 1 shack foot of So. Fifth Street, Wallabout Canal, Brooklyn; 2 shacks in yard at Wallabout Canal, Brooklyn; 1 shack foot of Washington St., E. R.; 2 shacks foot of 39th Street, So. Brooklyn; 1 shack foot of 52nd Street, So. Brooklyn; 2 shacks and 1 house, foot of Bay Ridge Avenue, So. Brooklyn.

These buildings are to be removed within five days from the date of sale.

Sealed bids (blank forms of which may be obtained upon application) will be received by the Comptroller at the office of the Collector of City Revenue, Room 368, Municipal Building, Borough of Manhattan, until 11.00 a. m. on the 20th day of March, 1916, and then publicly opened for the sale for removal of the above described buildings and appurtenances thereto, and the award will be made to the highest bidder within twenty-four hours, or as soon as possible thereafter.

Each parcel must be bid for separately and will be sold in its entirety, as described in above advertisement.

Each and every bid must be accompanied by a deposit of cash or certified check in a sum equal to 25 per cent. of the amount of the bid, except that a minimum deposit of \$50 will be required with all bids, and that a deposit of \$500 will be sufficient to entitle bidders to bid on any or all of the buildings.

Deposits of unsuccessful bidders will be returned within twenty-four hours after successful bidders have paid purchase price in full and given security, and those of successful bidders may be declared forfeited to The City of New York by the Comptroller upon the failure of the successful bidder to further comply with the requirements of the terms and conditions of the sale as set forth hereinafter.

Successful bidders will be required to pay the purchase money and deposit the required security within twenty-four hours of the receipt of notification of the acceptance of their bids.

The Comptroller reserves the right to reject any and all bids and to waive any defects or informalities in any bid should it be deemed in the interest of The City of New York to do so.

All bids must state clearly (1) the number or description of the building or buildings bid for, (2) the amount of the bid, (3) the full name and address of the bidder.

All bids must be inclosed in properly sealed envelopes, marked "Proposals to be opened March 20, 1916," and must be delivered, or mailed in time for their delivery, prior to 11 a. m. of that date to the "Collector of City Revenue, Room 368, Municipal Building, New York City," from whom any further particulars regarding the buildings to be disposed of may be obtained.

**THE BUILDINGS WILL BE SOLD FOR IMMEDIATE REMOVAL ONLY, SUBJECT TO THE TERMS AND CONDITIONS PRINTED ON THE LAST PAGE OF THIS ISSUE OF THE "CITY RECORD."**

WM. A. PRENDERGAST, Comptroller.  
City of New York, Department of Finance, Comptroller's Office, February 24, 1916. m11.28

AT THE REQUEST OF THE PRESIDENT of the Borough of The Bronx, public notice is hereby given that the Commissioners of the Sinking Fund by virtue of the powers vested in them by law, will offer for sale by sealed bids certain encroachments standing upon property owned by The City of New York, acquired by it for street opening purposes in the

**Borough of Brooklyn.**  
Being the buildings, parts of buildings, etc., standing within the lines of Woodbine Street, from Irving Avenue to Knickerbocker Avenue, in the Borough of Brooklyn, which are more particularly described on a certain map on file in the office of the Collector of City Revenue, Department of Finance, Room 368, Municipal Building, Borough of Manhattan.

Pursuant to a resolution of the Commissioners of the Sinking Fund, adopted at a meeting held February 23, 1916, the sale by sealed bids, at the upset or minimum prices named in the description of the above buildings and appurtenances thereto, will be held by direction of the Comptroller on

**THURSDAY, MARCH 16, 1916,**  
at 11 a. m., in lots and parcels, and in manner and form, and at upset prices as follows:

Parcel 5-7—Three two-story brick houses, No. 611, No. 613, No. 615 Knickerbocker Avenue, Borough of Brooklyn. Upset price \$200.

Sealed bids (blank forms of which may be obtained upon application) will be received by the Comptroller at the office of the Collector of City Revenue, Room 368, Municipal Building, Borough of Manhattan, until 11.00 a. m. on the 16th day of March, 1916, and then publicly opened for the sale for removal of the above described buildings and appurtenances thereto, and the award will be made to the highest bidder within twenty-four hours, or as soon as possible thereafter.

Each parcel must be bid for separately and will be sold in its entirety, as described in above advertisement.

Each and every bid must be accompanied by a deposit of cash or certified check in a sum equal to 25 per cent. of the amount of the bid, except that a minimum deposit of \$50 will be required with all bids, and that a deposit of \$500 will be sufficient to entitle bidders to bid on any or all of the buildings.

Deposits of unsuccessful bidders will be returned within twenty-four hours after successful bidders have paid purchase price in full and given security, and those of successful bidders may be declared forfeited to The City of New York by the Comptroller upon the failure of the successful bidder to further comply with the requirements of the terms and conditions of the sale as set forth hereinafter.

Successful bidders will be required to pay the

envelopes, marked "Proposals to be opened March 20, 1916," and must be delivered, or mailed in time for their delivery, prior to 11 a. m. of that date to the "Collector of City Revenue, Room 368, Municipal Building, New York City," from whom any further particulars regarding the buildings to be disposed of may be obtained.

**THE BUILDINGS WILL BE SOLD FOR IMMEDIATE REMOVAL ONLY, SUBJECT TO THE TERMS AND CONDITIONS PRINTED ON THE LAST PAGE OF THIS ISSUE OF THE "CITY RECORD."**

WM. A. PRENDERGAST, Comptroller.  
City of New York, Department of Finance, Comptroller's Office, February 24, 1916. m13.20

AT THE REQUEST OF THE PRESIDENT of the Borough of The Bronx, public notice is hereby given that the Commissioners of the Sinking Fund by virtue of the powers vested in them by law, will offer for sale by sealed bids certain encroachments standing upon property owned by The City of New York, acquired by it for street opening purposes in the

**Borough of The Bronx.**  
Being the buildings, parts of buildings, etc., standing within the lines of Sacket Avenue, from the westerly line of Colden Avenue to Williamsbridge Road, in the Borough of The Bronx, which are more particularly described on a certain map on file in the office of the Collector of City Revenue, Department of Finance, Room 368, Municipal Building, Borough of Manhattan.

Pursuant to a resolution of the Commissioners of the Sinking Fund, adopted at a meeting held February 23, 1916, the sale by sealed bids, at the upset or minimum prices named in the description of each parcel of the above buildings and appurtenances thereto, will be held by direction of the Comptroller on

**FRIDAY, MARCH 17, 1916,**  
at 11 a. m., in lots and parcels, and in manner and form, and at upset prices as follows:

Parcel 31—Part of one and one-half story frame barn, fences, fruit and shade trees within the line of Sacket Avenue, between Haight Avenue and Williamsbridge Road. Cut barn 34.6 feet on east side by 10.9 feet on westerly projection. Upset price, \$25.

Sealed bids (blank forms of which may be obtained upon application) will be received by the Comptroller at the office of the Collector of City Revenue, Room 368, Municipal Building, Borough of Manhattan, until 11.00 a. m. on the 17th day of March, 1916, and then publicly opened for the sale for removal of the above described buildings and appurtenances thereto, and the award will be made to the highest bidder within twenty-four hours, or as soon as possible thereafter.

Each parcel must be bid for separately and will be sold in its entirety, as described in above advertisement.

Each and every bid must be accompanied by a deposit of cash or certified check in a sum equal to 25 per cent. of the amount of the bid, except that a minimum deposit of \$50 will be required with all bids, and that a deposit of \$500 will be sufficient to entitle bidders to bid on any or all of the buildings.

Deposits of unsuccessful bidders will be returned within twenty-four hours after successful bidders have paid purchase price in full and given security, and those of successful bidders may be declared forfeited to The City of New York by the Comptroller upon the failure of the successful bidder to further comply with the requirements of the terms and conditions of the sale as set forth hereinafter.

Successful bidders will be required to pay the purchase money and deposit the required security within twenty-four hours of the receipt of notification of the acceptance of their bids.

The Comptroller reserves the right to reject any and all bids and to waive any defects or informalities in any bid should it be deemed in the interest of The City of New York to do so.

All bids must state clearly (1) the number or description of the building or buildings bid for, (2) the amount of the bid, (3) the full name and address of the bidder.

All bids must be inclosed in properly sealed envelopes, marked "Proposals to be opened March 17th, 1916," and must be delivered, or mailed in time for their delivery, prior to 11 a. m. of that date to the "Collector of City Revenue, Room 368, Municipal Building, New York City," from whom any further particulars regarding the buildings to be disposed of may be obtained.

**THE BUILDINGS WILL BE SOLD FOR IMMEDIATE REMOVAL ONLY, SUBJECT TO THE TERMS AND CONDITIONS PRINTED ON THE LAST PAGE OF THIS ISSUE OF THE "CITY RECORD."**

WM. A. PRENDERGAST, Comptroller.  
City of New York, Department of Finance, Comptroller's Office, February 24, 1916. m1.17

AT THE REQUEST OF THE PRESIDENT of the Borough of Brooklyn, public notice is hereby given that the Commissioners of the Sinking Fund by virtue of the powers vested in them by law, will offer for sale by sealed bids certain encroachments standing upon property owned by The City of New York, acquired by it for street opening purposes in the

**Borough of Brooklyn.**  
Being the buildings, parts of buildings, etc., standing within the lines of Woodbine Street, from Irving Avenue to Knickerbocker Avenue, in the Borough of Brooklyn, which are more particularly described on a certain map on file in the office of the Collector of City Revenue, Department of Finance, Room 368, Municipal Building, Borough of Manhattan.

Pursuant to a resolution of the Commissioners of the Sinking Fund, adopted at a meeting held February 23, 1916, the sale by sealed bids, at the upset or minimum prices named in the description of the above buildings and appurtenances thereto, will be held by direction of the Comptroller on

**THURSDAY, MARCH 16, 1916,**  
at 11 a. m., in lots and parcels, and in manner and form, and at upset prices as follows:

Parcel 5-7—Three two-story brick houses, No. 611, No. 613, No. 615 Knickerbocker Avenue, Borough of Brooklyn. Upset price \$200.

Sealed bids (blank forms of which may be obtained upon application) will be received by the Comptroller at the office of the Collector of City Revenue, Room 368, Municipal Building, Borough of Manhattan, until 11.00 a. m. on the 16th day of March, 1916, and then publicly opened for the sale for removal of the above described buildings and appurtenances thereto, and the award will be made to the highest bidder within twenty-four hours, or as soon as possible thereafter.

Each parcel must be bid for separately and will be sold in its entirety, as described in above advertisement.

Each and every bid must be accompanied by



purchase money and deposit the required security within twenty-four hours of the receipt of notification of the acceptance of their bids.

The Comptroller reserves the right to reject any and all bids and to waive any defects or informalities in any bid should it be deemed in the interest of The City of New York to do so.

All bids must state clearly (1) the number or description of the building or buildings bid for, (2) the amount of the bid, (3) the full name and address of the bidder.

All bids must be enclosed in properly sealed envelopes, marked "Proposals to be opened March 16th, 1916," and must be delivered, or mailed in time for their delivery, prior to 11 a. m. of that date to the "Collector of City Revenue, Room 368, Municipal Building, New York City," from whom any further particulars regarding the buildings to be disposed of may be obtained.

**THE BUILDINGS WILL BE SOLD FOR IMMEDIATE REMOVAL ONLY, SUBJECT TO THE TERMS AND CONDITIONS PRINTED ON THE LAST PAGE OF THIS ISSUE OF THE "CITY RECORD."**

WM. A. PRENDERGAST, Comptroller.  
City of New York, Department of Finance,  
Comptroller's Office, February 24, 1916. f29,m16

**PUBLIC NOTICE IS HEREBY GIVEN** that the Commissioners of the Sinking Fund, by virtue of the powers vested in them by law, will offer for sale by sealed bids a certain building standing upon property owned by The City of New York, formerly used by it for school purposes in the

#### Borough of Manhattan.

Being the building on the plot on the northerly side of Pearl Street, 75 feet east of Beekman Street, known as 293 Pearl Street, in the Borough of Manhattan, which is more particularly described on a certain map on file in the office of the Collector of City Revenue, Department of Finance, Room 368, Municipal Building, Borough of Manhattan.

Pursuant to a resolution adopted by the Commissioners of the Sinking Fund, at a meeting held February 23, 1916, the sale by sealed bids of the above described buildings and appurtenances thereto will be held by direction of the Comptroller on

**WEDNESDAY, MARCH 15, 1916,**  
at 11 a. m., in lots and parcels, and in manner and form as follows:

Parcel No. 1.—Four-story brick building No. 293 Pearl Street, Borough of Manhattan.

Sealed bids (blank forms of which may be obtained upon application) will be received by the Comptroller at the office of the Collector of City Revenue, Room 368, Municipal Building, Borough of Manhattan, until 11.00 a. m. on the 15th day of March, 1916, and then publicly opened for the sale for removal of the above described buildings and appurtenances thereto, and the award will be made to the highest bidder within twenty-four hours, or as soon as possible thereafter.

Each parcel must be bid for separately and will be sold in its entirety, as described in above advertisement.

Each and every bid must be accompanied by a deposit of cash or certified check in a sum equal to 25 per cent. of the amount of the bid, except that a minimum deposit of \$50 will be required with all bids, and that a deposit of \$500 will be sufficient to entitle bidders to bid on any or all of the buildings.

Deposits of unsuccessful bidders will be returned within twenty-four hours after successful bidders have paid purchase price in full and given security, and those of successful bidders may be declared forfeited to The City of New York by the Comptroller upon the failure of the successful bidder to further comply with the requirements of the terms and conditions of the sale as set forth hereinafter.

Successful bidders will be required to pay the purchase money and deposit the required security within twenty-four hours of the receipt of notification of the acceptance of their bids.

The Comptroller reserves the right to reject any and all bids and to waive any defects or informalities in any bid should it be deemed in the interest of The City of New York to do so.

All bids must state clearly (1) the number or description of the building or buildings bid for, (2) the amount of the bid, (3) the full name and address of the bidder.

All bids must be enclosed in properly sealed envelopes, marked "Proposals to be opened March 15, 1916," and must be delivered, or mailed in time for their delivery, prior to 11 a. m. of that date to the "Collector of City Revenue, Room 368, Municipal Building, New York City," from whom any further particulars regarding the buildings to be disposed of may be obtained.

**THE BUILDINGS WILL BE SOLD FOR IMMEDIATE REMOVAL ONLY, SUBJECT TO THE TERMS AND CONDITIONS PRINTED ON THE LAST PAGE OF THIS ISSUE OF THE "CITY RECORD."**

WM. A. PRENDERGAST, Comptroller.  
City of New York, Department of Finance,  
Comptroller's Office, February 23, 1916. f28,m15

**PUBLIC NOTICE IS HEREBY GIVEN** that the Commissioners of the Sinking Fund, by virtue of the powers vested in them by law, will offer for sale by sealed bids a certain building standing upon property owned by The City of New York, formerly used for Fire Department purposes, in the

#### Borough of Queens.

Being the building on the southerly side of Robinson Avenue, 200 feet westerly from Queens Avenue, Flushing, formerly used by Flushing Hose Company No. 3, in the Borough of Queens, which is more particularly described on a certain map on file in the office of the Collector of City Revenue, Department of Finance, Room 368, Municipal Building, Borough of Manhattan.

PURSUANT to a resolution adopted by the Commissioners of the Sinking Fund, at a meeting held February 23, 1916, the sale by sealed bids of the above described buildings and appurtenances thereto will be held by direction of the Comptroller on

**TUESDAY, MARCH 14, 1916,**  
at 11 A. M., in lots and parcels and in manner and form as follows:

PARCEL NO. 1: Frame building, formerly used by Flushing Hose Company No. 3, on the southerly side of Robinson Avenue, 200 feet westerly from Queens Avenue, Flushing, Borough of Queens.

Sealed bids (blank forms of which may be obtained upon application) will be received by the Comptroller at the office of the Collector of City Revenue, Room 368, Municipal Building, Borough of Manhattan, until 11.00 a. m. on the 14th day of March, 1916, and then publicly opened for the sale for removal of the above described buildings and appurtenances thereto, and the award will be made to the highest bidder within twenty-four hours, or as soon as possible thereafter.

Each parcel must be bid for separately and will be sold in its entirety, as described in above advertisement.

Each and every bid must be accompanied by a deposit of cash or certified check in a sum equal to 25 per cent. of the amount of the bid, except that a minimum deposit of \$50 will be required with all bids, and that a deposit of \$500 will be sufficient to entitle bidders to bid on any or all of the buildings.

Deposits of unsuccessful bidders will be returned within twenty-four hours after successful bidders have paid purchase price in full and given security, and those of successful bidders may be declared forfeited to The City of New

York by the Comptroller upon the failure of the successful bidder to further comply with the requirements of the terms and conditions of the sale as set forth hereinafter.

Successful bidders will be required to pay the purchase money and deposit the required security within twenty-four hours of the receipt of notification of the acceptance of their bids.

The Comptroller reserves the right to reject any and all bids and to waive any defects or informalities in any bid should it be deemed in the interest of The City of New York to do so.

All bids must state clearly (1) the number or description of the building or buildings bid for, (2) the amount of the bid, (3) the full name and address of the bidder.

All bids must be enclosed in properly sealed envelopes, marked "Proposals to be opened March 14, 1916," and must be delivered, or mailed in time for their delivery, prior to 11 a. m. of that date to the "Collector of City Revenue, Room 368, Municipal Building, New York City," from whom any further particulars regarding the buildings to be disposed of may be obtained.

**THE BUILDINGS WILL BE SOLD FOR IMMEDIATE REMOVAL ONLY, SUBJECT TO THE TERMS AND CONDITIONS PRINTED ON THE LAST PAGE OF THIS ISSUE OF THE "CITY RECORD."**

WM. A. PRENDERGAST, Comptroller.  
City of New York, Department of Finance,  
Comptroller's Office, February 23, 1916. f26,m14

#### Continuation of Assessments.

#### NOTICES TO PROPERTY OWNERS.

**IN PURSUANCE OF SECTION 986 OF THE** Greater New York Charter, the Comptroller of the City of New York hereby gives public notice of the confirmation by the Supreme Court and the entering in the Bureau for the Collection of Assessments and Arrears of assessment for OPENING AND ACQUIRING TITLE to the following named streets in the BOROUGH OF QUEENS:

**FIRST WARD.**  
**CRESCENT STREET—WIDENING,** from South James Street to Thirtieth Street, and NOTT AVENUE, from Hunter Avenue to Jackson Avenue. Confirmed July 20th, 1914, and July 30th, 1915. Entered March 7, 1916. Area of assessment includes those lands, tenements and hereditaments and premises situate and being in the Borough of Queens, in The City of New York, which, taken together, are bounded and described as follows, viz.:

Beginning at a point on the centre line of the Queensboro Bridge where it is intersected by the prolongation of a line midway between William street and Ely avenue, and running thence easterly along the centre line of the Queensboro Bridge to the intersection with the prolongation of a line midway between Prospect street and Radde street; thence southwesterly along the said line midway between Prospect street and Radde street, and along the prolongations of the said line to the intersection with the prolongation of a line midway between Queens street and Dutch Kills street; thence southeasterly along the said line midway between Queens street and Dutch Kills street, and along the prolongation of the said line to the intersection with the northwesterly boundary line of the Sunnyside yard; thence generally southwesterly along the said boundary line of the Sunnyside yard to the intersection with the southwesterly line of Arch street; thence northwesterly along the southwesterly line of Arch street to a point distant 100 feet southeasterly from the southeasterly line of Jackson avenue; thence southwesterly and easterly distant 100 feet southeasterly from and parallel with the southeasterly line of Jackson avenue to the intersection with a line distant 100 feet westerly from and parallel with the westerly line of Van Alst avenue, the said distance being measured at right angles to Van Alst avenue; thence generally northwesterly and always distant 100 feet westerly from and parallel with the westerly line of Van Alst avenue to the intersection with a line parallel with Harris avenue and passing through a point on the easterly line of Ely avenue midway between Henry street and Harris avenue; thence easterly along the said line parallel with Harris avenue to the intersection with a line midway between William street and Ely avenue; thence northwesterly along the said line midway between William street and Ely avenue, and along the prolongation of the said line to the point of beginning.

The above assessment was entered on the date hereinafter given in the record of titles of assessments, kept in the Bureau for the Collection of Assessments and Arrears of Taxes and Assessments and of Water Rents, and unless the amount assessed for benefit on any person or property shall be paid on or before May 6th, 1916, which is sixty days after the date of said entry of the assessment, interest will be collected thereon at the rate of seven per centum per annum to be calculated from ten days after the date of said entry to the date of payment, as provided by Sections 159 and 987 of the Greater New York Charter.

The above assessment payable to the Collector of Assessments and Arrears at his office in the Municipal Building, Court House Square, Long Island City, Borough of Queens, between the hours of 9 a. m. and 2 p. m. and on Saturdays from 9 a. m. to 12 noon.  
WILLIAM A. PRENDERGAST, Comptroller.  
m9,20

**IN PURSUANCE OF SECTION 1018 OF THE** Greater New York Charter, the Comptroller of the City of New York hereby gives public notice to all persons, owners of property, affected by the following assessments for LOCAL IMPROVEMENTS IN THE BOROUGH OF MANHATTAN:

**SECTION 1.**  
**RECEIVING BASINS ADJACENT TO THE** NORTHWEST CORNER OF DUTCH STREET AND JOHN STREET, with connecting sluice basin adjacent to the NORTHEAST CORNER OF DUTCH AND JOHN STREETS. Area of assessment affects block 78.

**ALTERATION AND IMPROVEMENT TO** RECEIVING BASINS at the SOUTHWEST CORNER OF BEEKMAN AND FRONT STREETS. Area of assessment affects block 96.

**SECTION 3.**  
**RECEIVING BASIN ADJACENT TO THE** NORTHWEST CORNER OF FIFTEENTH STREET AND AVENUE B and the SOUTHEAST CORNER OF SIXTEENTH STREET AND AVENUE A. Area of assessment affects block 973.

**RECEIVING BASIN ADJACENT TO THE** SOUTHWEST CORNER OF TENTH AVENUE AND WEST TWENTY-SEVENTH STREET. Area of assessment affects block 698.

**RECEIVING BASIN AND INLET ADJACENT TO THE NORTHEAST CORNER OF** WEST THIRTIETH STREET AND TENTH AVENUE. Area of assessment affects block 728.

**EAST THIRTY-EIGHTH STREET—RECEIVING BASIN ADJACENT TO THE** SOUTHWEST CORNER OF FIRST AVENUE. Area of assessment affects block 943.

**SECTION 4.**  
**RECEIVING BASIN IN WEST FORTY-** EIGHTH STREET ADJACENT TO THE SOUTHEAST CORNER OF EIGHTH AVENUE and the SOUTHWEST CORNER OF BROADWAY. Area of assessment affects block 1019.

**SECTION 5.**  
**RECEIVING BASIN ADJACENT TO THE** SOUTHEAST CORNER OF FIFTY-SECOND

STREET AND SIXTH AVENUE. Area of assessment affects block 1267.

**SECTION 6.**  
**RECEIVING BASINS ADJACENT TO THE** NORTHEAST CORNER OF WEST ONE HUNDRED AND THIRTY-SECOND STREET AND LENOX AVENUE AND THE NORTHWEST CORNER OF WEST ONE HUNDRED AND THIRTY-SECOND STREET AND FIFTH AVENUE. Area of assessment affects block 1730.

**SECTION 8.**  
**RECEIVING BASIN ADJACENT TO THE** SOUTHWEST CORNER OF WEST ONE HUNDRED AND SIXTIETH STREET AND ST. NICHOLAS AVENUE and the SOUTHWEST CORNER OF FORT WASHINGTON AVENUE AND BROADWAY. Area of assessment affects block 2136.

—that the same were confirmed by the Board of Assessors on February 29, 1916, and entered March 1, 1916, in the Record of Titles of Assessments, kept in the Bureau for the Collection of Assessments and Arrears of Taxes and Assessments and of Water Rents, and unless the amount assessed for benefit on any person or property shall be paid within sixty days after the date of said entry of the assessments interest will be collected thereon, as provided by section 1019 of the Greater New York Charter.

Said section provides, in part, "If any such assessment shall remain unpaid for the period of sixty days after the date of entry thereof in the said Record of Titles of Assessments, it shall be the duty of the officer authorized to collect and receive the amount of such assessment, to charge, collect and receive interest thereon at the rate of seven per centum per annum to be calculated to the date of payment from the date when such assessment became a lien, as provided by section 159 of this act."

Section 159 of this act provides: "An assessment shall become a lien upon the real estate affected thereby ten days after its entry in the said record."

The above assessments are payable to the Collector of Assessments and Arrears at the Bureau for the Collection of Assessments and Arrears of Taxes and Assessments and of Water Rents, Municipal Building, north side, third floor, Borough of Manhattan, between the hours of 9 a. m. and 2 p. m., and on Saturdays from 9 a. m. to 12 m., and all payments made thereon on or before May 1, 1916, will be exempt from interest, as above provided, and after that date will be subject to a charge of interest at the rate of seven per centum per annum from the date when such assessment became a lien to the date of payment.

WILLIAM A. PRENDERGAST, Comptroller.  
City of New York, Department of Finance,  
Comptroller's Office, March 1, 1916. m4,15

**IN PURSUANCE OF SECTION 1018 OF THE** Greater New York Charter, the Comptroller of the City of New York hereby gives public notice to all persons, owners of property, affected by the following assessments for LOCAL IMPROVEMENTS IN THE BOROUGH OF MANHATTAN:

**SECTION 1.**  
**BROADWAY—RESTORING ASPHALT** PAVEMENT on the east side, 11 feet east of Cedar Street. Area of assessment affects lot 1 in block 47.

The above assessment was certified to the Collector of Assessments and Arrears, under the provisions of section 391 of the Greater New York Charter.

—that the same was entered on February 29, 1916, in the Record of Titles of Assessments, kept in the Bureau for the Collection of Assessments and Arrears of Taxes and Assessments and of Water Rents, and unless the amount assessed for benefit on any person or property shall be paid within sixty days after the date of said entry of the assessments, interest will be collected thereon, as provided by section 1019 of the Greater New York Charter.

Said section provides, in part, "If any such assessment shall remain unpaid for the period of sixty days after the date of entry thereof in the said Record of Titles of Assessments, it shall be the duty of the officer authorized to collect and receive the amount of such assessment, to charge, collect and receive interest thereon at the rate of seven per centum per annum to be calculated to the date of payment from the date when such assessment became a lien, as provided by section 159 of this act."

Section 159 of this act provides: "An assessment shall become a lien upon the real estate affected thereby ten days after its entry in the said record."

The above assessment is payable to the Collector of Assessments and Arrears at the Bureau for the Collection of Assessments and Arrears of Taxes and Assessments and of Water Rents, Municipal Building, north side, third floor, Borough of Manhattan, between the hours of 9 a. m. and 2 p. m., and on Saturdays from 9 a. m. to 12 m., and all payments made thereon on or before April 29, 1916, will be exempt from interest, as above provided, and after that date will be subject to a charge of interest at the rate of seven per centum per annum from the date when such assessment became a lien to the date of payment.

WILLIAM A. PRENDERGAST, Comptroller.  
City of New York, Department of Finance,  
Comptroller's Office, February 29, 1916. m4,15

**IN PURSUANCE OF SECTION 1018 OF THE** Greater New York Charter, the Comptroller of the City of New York hereby gives public notice to all persons, owners of property, affected by the following assessments for LOCAL IMPROVEMENTS IN THE BOROUGH OF QUEENS:

**FIRST WARD.**  
**SOUTH WASHINGTON PLACE—REGU-** LATING, CURBING, LAYING SIDEWALKS AND PAVING THE ROADWAY from Academy Street to Jackson Avenue. Area of assessment affects blocks 96 and 97.

**HOPKINS AVENUE—REGULATING,** GRADING, CURBING, LAYING SIDEWALKS AND PAVING from Grand Avenue to Main Street. Area of assessment affects blocks 26, 28, 29, 30, 31, 32 and 33.

—that the same were confirmed by the Board of Assessors February 29, 1916, and entered March 1, 1916, in the Record of Titles of Assessments, kept in the Bureau for the Collection of Assessments and Arrears of Taxes and Assessments and of Water Rents, and unless the amount assessed for benefit on any person or property shall be paid within sixty days after the date of said entry of the assessments interest will be collected thereon, as provided by section 1019 of the Greater New York Charter.

Said section provides, in part, "If any such assessment shall remain unpaid for the period of sixty days after the date of entry thereof in the said Record of Titles of Assessments, it shall be the duty of the officer authorized to collect and receive the amount of such assessment, to charge, collect and receive interest thereon at the rate of seven per centum per annum to be calculated to the date of payment from the date when such assessment became a lien, as provided by section 159 of this act."

Section 159 of this act provides: "An assessment shall become a lien upon the real estate affected thereby ten days after its entry in the said record."

The above assessments are payable to the Collector of Assessments and Arrears at the Bureau for the Collection of Assessments and Arrears

of Taxes and Assessments and of Water Rents, in the Municipal Building, Court House Square, Long Island City, Borough of Queens, between the hours of 9 a. m. and 2 p. m., and on Saturdays from 9 a. m. to 12 m., and all payments made thereon on or before May 1, 1916, will be exempt from interest, as above provided, and after that date will be subject to a charge of interest at the rate of seven per centum per annum from the date when such assessments became liens to the date of payment.

WILLIAM A. PRENDERGAST, Comptroller.  
City of New York, Department of Finance,  
Comptroller's Office, March 1, 1916. m4,15

**IN PURSUANCE OF SECTION 1018 OF THE** Greater New York Charter, the Comptroller of the City of New York hereby gives public notice to all persons, owners of property, affected by the following assessments for LOCAL IMPROVEMENTS IN THE BOROUGH OF THE BRONX:

**TWENTY-FOURTH WARD, SECTION 15.**  
**KRUGER AVENUE—REGULATING, GRAD-** ING, SETTING CURBSTONES, FLAGGING SIDEWALKS, LAYING CROSSWALKS, BUILDING APPROACHES AND ERECTING FENCES from Baker Avenue to Morris Park Avenue. Area of assessment affects blocks 4033, 4034, 4037 and 4038.

—that the same were confirmed by the Board of Assessors on February 29, 1916, and entered on March 1, 1916, in the Record of Titles of Assessments, kept in the Bureau for the Collection of Assessments and Arrears of Taxes and Assessments and of Water Rents, and unless the amount assessed for benefit on any person or property shall be paid within sixty days after the date of said entry of the assessments interest will be collected thereon, as provided by section 1019 of the Greater New York Charter.

Said section provides, in part, "If any such assessment shall remain unpaid for the period of sixty days after the date of entry thereof in the said Record of Titles of Assessments, it shall be the duty of the officer authorized to collect and receive the amount of such assessment, to charge, collect and receive interest thereon at the rate of seven per centum per annum to be calculated to the date of payment from the date when such assessment became a lien, as provided by section 159 of this act."

Section 159 of this act provides: "An assessment shall become a lien upon the real estate affected thereby ten days after its entry in the said record."

The above assessments are payable to the Collector of Assessments and Arrears at the Bureau for the Collection of Assessments and Arrears of Taxes and Assessments and of Water Rents, in the Borough Building, fourth floor, southeast corner of Arthur and Tremont avenues, Borough of The Bronx, between the hours of 9 a. m. and 2 p. m., and on Saturdays from 9 a. m. to 12 m., and all payments made thereon on or before May 1st, 1916, will be exempt from interest, as above provided, and after that date will be subject to a charge of interest at the rate of seven per centum per annum from the date when such assessments became liens to the date of payment.

WILLIAM A. PRENDERGAST, Comptroller.  
City of New York, Department of Finance,  
Comptroller's Office, March 1, 1916. m4,15

**IN PURSUANCE OF SECTION 1018 OF THE** Greater New York Charter, the Comptroller of the City of New York hereby gives public notice to all persons, owners of property, affected by the following assessments for LOCAL IMPROVEMENTS IN THE BOROUGH OF BROOKLYN:

**SECTIONS 8, 12, 13 and 19.**  
**REPAIRING SIDEWALKS** at 1896 to 1904 DOUGLAS STREET, on the west side, between Pitkin and Sutter Avenues; southwest corner of BATH AVENUE and BAY TWENTY-EIGHTH STREET; southwest corner of CLEVELAND STREET and FULTON STREET; 156 GLENMORE AVENUE, south side, between Sackman and Powell Streets; 376 KEAP STREET, east side, between South Second and South Third Streets; 547 LIBERTY AVENUE, north side, between Hendrix Street and Schenk Avenue; 341 LIVONIA AVENUE, northeast corner of Stone Avenue; northeast corner of PITKIN AVENUE and ALABAMA AVENUE; 353 SACKMAN STREET, east side, between Belmont Avenue and Sutter Avenue; 307-309 WALLABOUT STREET, north side, between Harrison and Throop Avenues, and 401 WILLIAMS AVENUE, east side, between Blake and Dumont Avenues. Area of assessment affects blocks 3515, 6445, 3953, 3711, 2424, 3963, 3794, 3718, 3745, 2250 and 3785.

**SECTION 12.**  
**SARATOGA AVENUE—REGULATING,** GRADING, CURBING and FLAGGING from Livonia Avenue to East Ninety-eighth Street. Area of assessment affects blocks 3582, 3583, 3595, 3596, 3607 and 3608.

**SACKMAN STREET—REGULATING,** GRADING, CURBING, FLAGGING and PAVING from Livonia Avenue to Riverdale Avenue. Area of assessment affects blocks 3812 and 3813.

**ROBINSON AVENUE—PAVING** between Bedford Avenue and Rogers Avenue. Area of assessment affects blocks 5049 and 5056.

**SECTION 17.**  
**FIFTY-SEVENTH STREET—PAVING** from New Utrecht Avenue to Fourteenth Avenue. Area of assessment affects blocks 5691 and 5698.

**SECTION 18.**  
**SIXTY-SIXTH STREET—REGULATING** AND GRADING from Fourth to Fifth Avenue. Area of assessment affects blocks 5827 and 5843.

**SECTIONS 18 and 19.**  
**EIGHTY-THIRD STREET—PAVING** AND CURBING from Seventh to Twelfth Avenues. Area of assessment affects blocks 6011, 6012, 6021, 6022, 6301 and 6307.

**SECTIONS 20 and 21.**  
**AVENUE U—REGULATING, GRADING,** CURBING AND FLAGGING from Coney Island Avenue to Gravesend Avenue. Area of assessment affects blocks 6681, 7105 to 7112, 7124, 7127 to 7136.

**SECTION 23.**  
**KENMORE PLACE—REGULATING, GRAD-** ING, CURBING AND FLAGGING from Avenue G to a line 520 feet southerly therefrom. Area of assessment affects blocks 7548 and 7549.

—the above entitled assessments were confirmed by the Board of Assessors on February 29th, 1916, and entered March 1st, 1916, in the Record of Titles of Assessments, kept in the Bureau for the Collection of Assessments and Arrears of Taxes and Assessments and of Water Rents, and unless the amount assessed for benefit on any person or property shall be paid within sixty days after the date of said entry of the assessments, interest will be collected thereon, as provided by section 1019 of the Greater New York Charter.

Said section provides, in part, "If any such assessment shall remain unpaid for the period of sixty days after the date of entry thereof in the said Record of Titles of Assessments, it shall be the duty of the officer authorized to collect and receive the amount of such assessment, to charge, collect and receive interest thereon at the rate of seven per centum per annum to be calculated to the date of payment from the date when such assessment became a lien, as provided by section 159 of this act."

Section 159 of this act provides: "An assessment shall become a lien upon the real estate affected thereby ten days after its entry in the said record."

The above assessments are payable to the Col-



lector of Assessments and Arrears at the Bureau for the Collection of Assessments and Arrears of Taxes and Assessments and of Water Rents, in the Ottermann Building, 503 Fulton street, Borough of Brooklyn, between the hours of 9 a. m. and 2 p. m., and on Saturdays from 9 a. m. to 12 m., and all payments made thereon on or before May 1, 1916, will be exempt from interest as above provided, and after that date will be subject to a charge of interest at the rate of seven per centum per annum from the date when such assessments became liens to the date of payment.

WILLIAM A. PRENDERGAST, Comptroller.  
City of New York, Department of Finance,  
Comptroller's Office, March 1, 1916. m4,15

**IN PURSUANCE OF SECTION 986 OF THE**  
Greater New York Charter, the Comptroller of the City of New York hereby gives public notice of the confirmation by the Supreme Court and the entering in the Bureau for the Collection of Assessments and Arrears of assessment for **OPENING AND ACQUIRING TITLE TO THE FOLLOWING NAMED AVENUES AND STREETS IN THE BOROUGH OF THE BRONX:**  
**TWENTY-FOURTH WARD, SECTIONS 12 AND 13.**

**OPENING AND ACQUIRING TITLE TO WEST TWO HUNDRED AND THIRTY-EIGHTH STREET** from Kingsbridge Avenue to Riverdale Avenue; **WEST TWO HUNDRED AND THIRTY-SIXTH STREET** from Albany Avenue to Riverdale Avenue, excluding the right of way of the New York and Putnam Railroad; **WALDO AVENUE** from Greystone Avenue to West Two Hundred and Forty-second Street, and Greystone Avenue from Riverdale Avenue to West Two Hundred and Forty-second Street. Confirmed January 24th, 1916; entered February 28th, 1916. Area of assessment includes all those lands, tenements and hereditaments and premises situate and being in the Borough of The Bronx, in The City of New York, which, taken together, are bounded and described as follows, viz.:

Beginning at a point on the southeasterly line of Spuyten Duyvil road where it is intersected by a line bisecting the angle formed by the intersection of the prolongations of the southerly line of West Two Hundred and Fortieth street and the northeasterly line of West Two Hundred and Thirty-eighth street, as these streets are laid out between Tibbett avenue and Corlear avenue, and running thence southeasterly along the said bisecting line to a point distant 100 feet easterly from the easterly line of Broadway, the said distance being measured at right angles to Broadway; thence southwardly and always distant 100 feet easterly from and parallel with the easterly line of Broadway to the intersection with a line midway between West Two Hundred and Thirty-sixth street and West Two Hundred and Thirty-seventh street, as these streets are laid out between Broadway and Putnam avenue West; thence eastwardly along the said line midway between West Two Hundred and Thirty-sixth street and West Two Hundred and Thirty-seventh street and along the prolongation of the said line to the intersection with the southeasterly right of way line of the New York and Putnam Railroad; thence northeasterly along the said right of way line to the intersection with a line bisecting the angle formed by the intersection of the prolongations of the northerly line of West Two Hundred and Thirty-sixth street and the southerly line of West Two Hundred and Thirty-eighth street, as these streets are laid out where they adjoin Albany road on the west; thence southeasterly along the said bisecting line to a point distant 100 feet easterly from the easterly line of Albany road, the said distance being measured at right angles to Albany road; thence southwardly and always distant 100 feet easterly from and parallel with the easterly line of Albany road to the intersection with a line bisecting the angle formed by the intersection of the prolongations of the centre lines of West Two Hundred and Thirty-fourth street and West Two Hundred and Thirty-sixth street, as these streets are laid out between Broadway and Putnam Avenue West; thence westwardly along the said bisecting line to the intersection with a line bisecting the angle formed by the intersection of the prolongations of the centre lines of West Two Hundred and Thirty-fourth street and West Two Hundred and Thirty-sixth street as these streets are laid out between Broadway and Putnam Avenue West; thence northwardly along the said bisecting line to the intersection with a line distant 100 feet northwesterly from and parallel with the northwesterly line of Spuyten Duyvil road, the said distance being measured at right angles to Spuyten Duyvil road; thence southwardly along the said line parallel with Spuyten Duyvil road to the intersection with the prolongation of a line distant 100 feet southerly from and parallel with the southerly line of West Two Hundred and Thirty-fourth street as this street is laid out between Cambridge Avenue and Riverdale Avenue, the said distance being measured at right angles to West Two Hundred and Thirty-fourth street; thence westwardly along the said prolongation of a line parallel with West Two Hundred and Thirty-fourth street to a point distant 65 feet westerly from the easterly line of Riverdale Avenue, the said distance being measured at right angles to Riverdale Avenue; thence northwardly and always distant 65 feet westerly from and parallel with the easterly line of Riverdale Avenue to the intersection with the prolongation of a line midway between West Two Hundred and Thirty-fourth street and West Two Hundred and Thirty-fifth street as these streets are laid out between Cambridge Avenue and Riverdale Avenue; thence westwardly along the said line midway between West Two Hundred and Thirty-fourth street and West Two Hundred and Thirty-fifth street and along the prolongation of the said line to the intersection with a line midway between Cambridge Avenue and Riverdale Avenue, as these streets are laid out between West Two Hundred and Thirty-fifth street and West Two Hundred and Thirty-sixth street; thence northwardly along the said line midway between Cambridge Avenue and Riverdale Avenue and along the prolongation of the said line to the intersection with the prolongation of a line distant 100 feet westerly from and parallel with the westerly line of Riverdale Avenue, as this street is laid out between West Two Hundred and Thirty-sixth street and West Two Hundred and Thirty-seventh street, the said distance being measured at right angles to Riverdale Avenue; thence northwardly and always distant 100 feet westerly from and parallel with the westerly line of Riverdale Avenue and its southerly prolongation as laid out between West Two Hundred and Thirty-sixth street and West Two Hundred and Thirty-seventh street to the intersection with a line at right angles to Riverdale Avenue and passing through a point on its easterly side where it is intersected by a line distant 350 feet northerly from and parallel with the northerly line of West Two Hundred and Thirty-eighth street where it adjoins Fieldston road, the said distance being measured at right angles to West Two Hundred and Thirty-eighth street; thence eastwardly along the said line at right angles to Riverdale Avenue to the intersection with its easterly side; thence eastwardly along the said line parallel with West Two Hundred and Thirty-eighth street to the intersection with a line midway between Fieldston road and Greystone Avenue; thence northwardly along the said line midway between Fieldston road and Greystone Avenue and along the prolongation of the said line to a point distant 100 feet northerly from its intersection with the northerly line of West Two Hundred and Forty-second street;

thence eastwardly in a straight line to a point on the prolongation of a line distant 100 feet easterly from and parallel with the easterly line of Spuyten Duyvil road where it adjoins West Two Hundred and Fortieth street on the north, the said distance being measured at right angles to Spuyten Duyvil road, distant 100 feet northerly from its intersection with the northerly line of West Two Hundred and Forty-second street; thence southwardly along the said line parallel with Spuyten Duyvil road and along the prolongation of the said line to the intersection with a line at right angles to Spuyten Duyvil road and passing through a point on its westerly side distant 100 feet easterly from the easterly line of Waldo Avenue, the said distance being measured at right angles to Waldo Avenue; thence westwardly along the said line at right angles to Spuyten Duyvil road to the intersection with its westerly side; thence southwardly and always distant 100 feet easterly from and parallel with the easterly line of Waldo Avenue to the intersection with a line parallel with West Two Hundred and Thirty-eighth street, as this street is laid out between Waldo Avenue and Spuyten Duyvil road, and passing through the point of beginning; thence eastwardly along the said line parallel with West Two Hundred and Thirty-eighth street to the point or place of beginning.

The above entitled assessment was entered on the day hereinafter given in the Record of Titles of Assessments, kept in the Bureau for the Collection of Assessments and Arrears of Taxes and Assessments and of Water Rents, and unless the amount assessed for benefit on any person or property shall be paid within sixty days after the date of said entry of the assessments, interest will be collected thereon, as provided by section 987 of the Greater New York Charter.

Said section provides, in part, "If any such assessment shall remain unpaid for the period of sixty days after the date of entry thereof in the said Record of Titles of Assessments, it shall be the duty of the officer authorized to collect and receive the amount of such assessment, to charge, collect and receive interest thereon at the rate of seven per centum per annum to be calculated to the date of payment from the date when such assessment became a lien as provided by section 159 of this act."

Section 159 of this act provides: "An assessment shall become a lien upon the real estate affected thereby ten days after its entry in the said record."

The above assessments are payable to the Collector of Assessments and Arrears at the Bureau for the Collection of Assessments and Arrears of Taxes and Assessments and of Water Rents, in the Bergen Building, fourth floor, southeast corner of Arthur and Tremont aves., Borough of The Bronx, between the hours of 9 a. m. and 2 p. m., and on Saturdays from 9 a. m. to 12 m., and all payments made thereon on or before April 28, 1916, will be exempt from interest, as above provided, and after that date will be subject to a charge of interest at the rate of seven per centum per annum from the date when such assessments became liens to the date of payment.

WILLIAM A. PRENDERGAST, Comptroller.  
City of New York, Department of Finance,  
Comptroller's Office, February 28, 1916. m2,13

#### Corporation Sale of Real Estate.

William P. Rae Company, Auctioneer.

**PUBLIC NOTICE IS HEREBY GIVEN THAT** the Commissioners of the Sinking Fund of The City of New York, by virtue of the powers vested in them by law, will offer for sale at public auction on

**FRIDAY, MARCH 24, 1916,**  
at 12 o'clock M., at the Brooklyn Real Estate Exchange, No. 189 Montague Street, Borough of Brooklyn, all that certain piece or parcel of land, situated in the Borough of Brooklyn, County of Kings and State of New York, bounded and described as follows:

**BEGINNING** at a point formed by the intersection of the northwesterly side of Sunnyside Avenue and the northeasterly side of what was formerly known as Hendrix Street; running thence northeasterly along the northwesterly side of Sunnyside Avenue 106 feet to the point of intersection of the northwesterly side of Sunnyside Avenue with the northeasterly boundary line of Lot 26, Block 3885, Section 13, as shown on the present tax maps of the City of New York, Borough of Brooklyn; thence running in a northwesterly direction along the said northeasterly boundary line of said Lot 26 to its intersection with the southeasterly side of Highland Boulevard; running thence in a southeasterly direction along the southeasterly side of Highland Boulevard 81.6 feet to an angle point in the southeasterly side of Highland Boulevard; running thence southwesterly and still along the southeasterly side of Highland Boulevard 46 feet to what was formerly the point of intersection of the southeasterly side of Highland Boulevard and the northeasterly side of Hendrix Street, now closed; running thence in a southeasterly direction and along the southeasterly side of Highland Boulevard, produced, 30 feet, more or less, to the centre line of what was formerly Hendrix Street; running thence southeasterly and along the said centre line of Hendrix Street to the point of intersection of the said centre line of Hendrix Street with the northwesterly side of Sunnyside Avenue, produced; running thence northeasterly along the northwesterly side of Sunnyside Avenue, produced, 30 feet to the point or place of beginning.

The minimum or upset price at which said property shall be sold is hereby fixed at the sum of Eleven thousand dollars (\$11,000). The sale to be made upon the following terms and conditions:

The highest bidder will be required to pay ten per cent. (10%) of the amount of his bid, together with the auctioneer's fees, at the time of the sale, and ninety per cent. (90%) upon the delivery of the deed, which shall be within sixty (60) days from the date of the sale.

The deed so delivered shall be in the form of a bargain and sale deed without covenants. The Comptroller may, at his option, resell the property if the successful bidder shall fail to comply with the terms of the sale, and the person so failing to comply therewith will be held liable for any deficiency which may result from such resale.

The right is reserved to reject any and all bids. Maps of said real estate may be seen on application at the Department of Finance (Division of Real Estate), Room 733, Municipal Building, Borough of Manhattan.

By order of the Commissioners of the Sinking Fund under resolution adopted at meeting of the Board held February 23, 1916.

WM. A. PRENDERGAST, Comptroller,  
City of New York,  
Department of Finance, Comptroller's Office,  
March 7, 1916. m8,24

**Corporation Sales by Sealed Bids of the Lease of Certain City Real Estate.**

**UPON THE AUTHORIZATION OF THE** Commissioners of the Sinking Fund, and pursuant to a resolution adopted by them at a meeting held February 23, 1916, the Comptroller of The City of New York will sell by sealed bids on

**FRIDAY, MARCH 24, 1916,**  
at 12 o'clock M., in Room 368, Municipal Building, Borough of Manhattan, the lease of Lot 13, in Block 543, Section 2, known as Nos. 130-132 West 3rd Street, Borough of Manhattan, with the buildings and improvements thereon erected, for a period of five years from August 1, 1916,

with the privilege of one renewal for an additional term of ten years, at the minimum or upset price of \$2,400 per annum, payable quarterly in advance; the rental for the renewal term of ten years to be determined by two discreet and disinterested appraisers, one of whom shall be named by the lessor, the other by the lessee, and, in the event of a disagreement between said appraisers as to the amount of rental to be paid for said renewal term, the question shall be decided by a third discreet and disinterested appraiser to be named by the two appraisers first above mentioned; and the said sale will be made upon the following

**TERMS AND CONDITIONS:**  
The highest bidder will be required to pay twenty-five per cent. (25%) of the amount of the yearly rental at the time and place of sale; the amount so paid for one quarter's rent shall be forfeited if the successful bidder does not execute the lease when notified it is ready for execution.

He will also be required to give an undertaking in the amount of the annual rental bid, with sufficient surety to be approved by the Comptroller, for the payment of the rent quarterly in advance and for the performance of the covenants and terms of the lease.

No person shall be received as lessee or surety who is a delinquent on any former lease from the Corporation, and no bid shall be accepted from any person who is in arrears to the Corporation upon debt or contract, or who is a defaulter as surety or otherwise upon any obligation to the City, as provided by law.

The lease will be in the usual form of leases of like property and will contain, in addition to other terms, covenants and conditions, as follows:

1st—A clause providing that the lessee shall pay the usual rates for water, per meter measurements, and comply with the rules and regulations of the Department of Water Supply, Gas and Electricity.

2nd—A clause providing that the lessee shall not make any alterations or improvements on the property except with the consent and approval of the Comptroller.

3rd—A clause providing that during the term of the lease the lessee shall keep the building in proper repair, both inside and outside, and shall comply with all the laws and ordinances of The City of New York.

4th—A clause providing that all repairs, alterations and improvements made on or to the property by the lessee during the period of the lease shall become the property of the City of New York at the expiration of the lease.

5th—A clause providing that the lessee shall have possession of the premises immediately upon the execution of the lease without the necessity of paying rent until the date of the commencement of the lease, but he shall be liable for any damages which may occur in or to the premises to be demised from the date of possession.

The Comptroller shall have the right to reject any or all bids if deemed to be to the interest of The City of New York.

WM. A. PRENDERGAST, Comptroller, City of New York,  
Department of Finance, Comptroller's Office,  
February 29, 1916. m8,24

#### Sales of Tax Liens.

**Notice of Continuation of Manhattan Tax Sale.**

**THE SALE OF THE LIENS FOR UNPAID** taxes assessments and water rents for the Borough of Manhattan as to the liens remaining unsold at the termination of the sale of August 26th, 1915, Oct. 7, Nov. 18, 1915, January 6 and February 17, 1916, has been continued to

**THURSDAY, APRIL 13, 1916,**  
at 2 P. M., pursuant to Section 1028 of the Greater New York Charter, and will be continued at that time on the fifth floor of the Municipal Building (room 512), Manhattan, City of New York.

DANIEL MOYNAHAN, Collector of Assessments and Arrears. f19,26,m4,11,18,25,a1,8,13

**Notice of Continuation of Richmond Tax Sale.**

**THE SALE OF THE LIENS FOR UNPAID** taxes on the Real Estate of Corporations and Special Franchises, as to liens remaining unsold at the termination of the sale of July 7 and July 21, Aug. 4, Aug. 18, Sept. 1, Sept. 15, Sept. 29, Oct. 13, 1915, Dec. 15, 1915, Feb. 16, 1916, has been continued to

**WEDNESDAY, MARCH 15, 1916,**  
at 2 o'clock p. m., pursuant to section 1028 of the Greater New York Charter, and will be continued at that time in Room 129 in the Borough Hall, New Brighton, Borough of Richmond, City of New York.

DANIEL MOYNAHAN, Collector of Assessments and Arrears. f19,26,m4,11,15

**Notice of the Continuation of The Bronx Tax Sale.**

**THE SALE OF THE LIENS FOR UNPAID** SPECIAL FRANCHISE TAXES AND REAL ESTATE OF CORPORATION TAXES for the Borough of The Bronx, as to liens remaining unsold at the termination of sale of August 9, Nov. 1, 1915, Feb. 7, 1916, has been continued to

**MONDAY, MARCH 20, 1916,**  
at 2 o'clock P. M., pursuant to Section 1028 of the Greater New York Charter, and will be continued at that time on the 4th floor of the Bergen Building, corner of Arthur and Tremont Avenues, Borough of the Bronx, City of New York.

DANIEL MOYNAHAN, Collector of Assessments and Arrears. f14,m20

**Interest on City Bonds and Stock.**

**THE INTEREST DUE APRIL 1, 1916, ON** Registered and Coupon bonds and stock of The City of New York, and of the former corporations now included therein, will be paid on that day by the Comptroller at his office (Room 847, Municipal Building, Chambers and Centre Streets, Borough of Manhattan).

The books for the transfer of bonds and stock on which interest is payable April 1, 1916, will be closed from March 15, 1916, to April 1, 1916.

WILLIAM A. PRENDERGAST, Comptroller,  
City of New York, Department of Finance,  
Comptroller's Office, March 1, 1916. m1,1

**BOARD OF WATER SUPPLY.**

**Auction Sale of Automobiles.**

**PUBLIC NOTICE IS HEREBY GIVEN THAT** the Board of Water Supply of the City of New York will offer for sale at Public Auction to the highest bidder one 1911 Model M. seven-passenger, forty-nine horse power Locomobile No. 4858; one 1912 Model, five-passenger, forty horse power National automobile No. 5171, and one 1912 Model, five-passenger, thirty horse power Cadillac automobile No. 61949, on

**TUESDAY, MARCH 14, 1916,**  
at 11 o'clock A. M., at its offices, twenty-second floor, Municipal Building, Park Row, Centre and Chambers Streets, New York City.  
Said automobiles may be inspected at the following locations: Locomobile and National at 49 Orangetown Street, White Plains, New York; Cadillac at Lotus Garage, 118 West 56th Street, N. Y. City.

**TERMS OF SALE.**  
The successful bidder, or bidders, at the sale will be required to pay the full amount bid in

cash or by certified check, drawn to the order of the Comptroller of the City of New York, at the time and place of sale. The automobiles shall be sold separately as they stand, and if the purchaser, or purchasers, fail to remove the same from the premises of the Board within ten days from the date of sale the purchaser or purchasers shall forfeit the purchase money paid and any claim to the ownership of the automobiles, and in such event the Board of Water Supply reserves the right to resell. The proceeds of such resale shall be the property of said Board. The Board will not be responsible for any loss or damage to the automobiles between the time of the sale and the time of removal.

Bids in writing will be also received by the Board of Water Supply, if accompanied by currency or certified check drawn to the order of the Comptroller of the City of New York for the full amount of the bid.

The Board reserves the right to reject any and all bids received at the sale if in its opinion the Board deems it to be for the best interests of the City so to do.

CHARLES STRAUSS, President; CHARLES N. CHADWICK, JOHN F. GALVIN, Commissioners of the Board of Water Supply.  
GEORGE FEATHERSTONE, Secretary. m8,24

#### Proposals.

**SEALED BIDS WILL BE RECEIVED BY** the Board of Water Supply, at its offices, twenty-second floor, Municipal Building, Park Row, Centre and Chambers Streets, New York City, until 11 A. M., on

**TUESDAY, MARCH 21, 1916,**

for

**CONTRACT 120.**  
**FOR THE CONSTRUCTION OF A GRANITE BUILDING FOR THE HUDSON DRAINAGE CHAMBER AND A BRICK AND CONCRETE-STONE BUILDING FOR THE CROTON LAKE DRAINAGE CHAMBER.**

The larger one of the buildings will be, approximately, 58 feet by 58 feet by 50 feet, and the other will be somewhat smaller. The work is located in the towns of Fishkill, Dutchess county, and Yorktown, Westchester county, New York.

An approximate statement of the quantities of the various items of work and further information are given in the Information for Bidders, forming part of the contract. At the above place and time the bids will be publicly opened and read. The award of the contract, if awarded, will be made by the Board as soon thereafter as practicable. The Board reserves the right to reject any and all bids.

Two or more bonds, the aggregate amount of which shall be forty thousand dollars (\$40,000), will be required for the faithful performance of the contract.

No bid will be received and deposited unless accompanied by a certified check upon a National or State Bank, drawn to the order of the Comptroller of The City of New York to the amount of two thousand dollars (\$2,000).

Time allowed for the completion of the work is nine consecutive calendar months from the service of notice by the Board to begin work.

Pamphlets containing information for bidders, forms of proposal and contract, specifications, contract drawings, etc., can be obtained at the above address, at the office of the Secretary, upon application in person or by mail, by depositing the sum of ten dollars (\$10) in cash or its equivalent for each pamphlet. This deposit will be refunded upon the return of the pamphlets in acceptable condition within thirty days from the date on which bids are to be opened.

For further particulars apply to the office of the Principal Assistant Engineer, at the above address.

CHARLES STRAUSS, President; CHARLES N. CHADWICK, JOHN F. GALVIN, Commissioners of the Board of Water Supply.

GEORGE FEATHERSTONE, Secretary.

**NOTE: SEE GENERAL INSTRUCTIONS TO BIDDERS ON LAST PAGE, LAST COLUMN, OF THE CITY RECORD, SO FAR AS APPLICABLE HERETO AND NOT OTHERWISE PROVIDED FOR.** m2,21

#### DEPARTMENT OF PUBLIC CHARITIES.

##### Proposals.

**SEALED BIDS OR ESTIMATES WILL BE** received by Department of Public Charities, at Room 1230, Municipal Building, Borough of Manhattan, City of New York, until 12 o'clock noon on

**THURSDAY, MARCH 16, 1916,**  
**FOR FURNISHING AND DELIVERING UNIFORMS.**

The time for the performance of the contract is on or before June 30, 1916.

The amount of security required is thirty (30) per cent. of the amount of the bid or estimate. No bid will be considered unless it is accompanied by a deposit. Such deposit shall be in an amount not less than one and one-half (1 1/2) per cent. of the total amount of the bid.

The bidder will state the price per each, pair or other designated unit, by which the bids will be tested. The extensions must be made and footed up, as the bids will be read from the total and awards made to the lowest bidder on each class, as stated in the specifications.

Bids must be submitted in duplicate, each in a separate envelope. No bid will be accepted unless this provision is complied with.

Blank forms and further information may be obtained at Room 1230, Municipal Building, Borough of Manhattan.

**DEPARTMENT OF PUBLIC CHARITIES,**  
JOHN A. KINGSBURY, Commissioner. m6,16

**See General Instructions to Bidders on last page, last column, of the "City Record," except for the address of the office for receiving and opening bids.**

#### HUNTER COLLEGE OF THE CITY OF NEW YORK.

##### Proposals.

**SEALED BIDS OR ESTIMATES WILL BE** received by the Chairman of the Committee on Finance of the Board of Trustees of Hunter College of The City of New York, at the office of the Board of Trustees, at Hunter College, Park Avenue and 68th Street, Borough of Manhattan, until 3 o'clock p. m., on

**THURSDAY, MARCH 16, 1916,**  
**FOR FURNISHING AND DELIVERING 225 GROSS TONS OF ANTHRACITE COAL, PEASIZE, MORE OR LESS.**

The time for the delivery of the articles, material and supplies and the performance of the contract is by or before the 31st day of January, 1917.

The amount of security required shall be not less than 30 per cent. of the estimated cost of the coal.

Certified check or cash to the amount of 5 per cent. of the security required must be submitted with the bid.

Bids must be submitted in duplicate. Bids will be compared and the contract awarded as a whole.

Delivery will be required to be made at the time and in the manner and in such quantities as may be directed.

Blank forms and other information may be obtained at the office of the Secretary of the Board of Trustees of Hunter College, southwest



corner of Park avenue and 59th street, Borough of Manhattan.  
ADRIAN VAN SINDEREN, Chairman, Committee on Finance. m4,16  
See General Instructions to Bidders on last page, last column, of the "City Record."

# DEPARTMENT OF WATER SUPPLY, GAS AND ELECTRICITY.

## Proposals.

SEALED BIDS OR ESTIMATES WILL BE received by the Commissioner of Water Supply, Gas and Electricity at room 2351, Municipal Building, Manhattan, until 2 o'clock p. m., on **MONDAY, MARCH 20, 1916.**

**Borough of Richmond.**  
NO. 1. FOR FURNISHING, DELIVERING AND LAYING WATER MAINS AND APPURTENANCES IN SHARROTT'S ROAD, MEISNER AVENUE AND SAW MILL ROAD.  
The time allowed for doing and completing the entire work is seventy-five (75) consecutive working days.

The amount in which security is required for the performance of the contract is Ten Thousand Dollars (\$10,000).

NO. 2. FOR FURNISHING, DELIVERING AND LAYING WATER MAINS AND APPURTENANCES IN FAIRMOUNT AND OCEAN AVENUES; IN RIDGEWOOD AND IN WAVERLY PLACES.

The time allowed for doing and completing the entire work is fifty (50) consecutive working days.

The amount in which security is required for the performance of the contract is four thousand dollars (\$4,000).

Bidders shall submit in the column headed "Bidders' Unit Prices" in the form of "Bid or Estimate" for each and every item a percentage (i. e., 95%-100%-105%) of the price assigned to such item in the column headed "Engineer's Unit Prices," which are to be taken as the one hundred per cent. (100%) basis for bidding. The percentages bid on the several items may be varied, but only within such limits that the difference between the highest percentage bid on any item and the lowest percentage bid on any other item shall not exceed twenty-five (25). If such difference does exceed twenty-five (25) the entire bid will be rejected.

Award will be made to the lowest formal bidder in a lump or aggregate sum on each contract.

Blank forms of bid, proposals and contract, including specifications, approved as to form by the Corporation Counsel, can be obtained at Room 2351, in the Municipal Building, Manhattan, New York City.

Dated, March 6, 1916.  
m9,20 WILLIAM WILLIAMS, Commissioner.  
See General Instructions to Bidders on last page, last column, of the "City Record."

SEALED BIDS OR ESTIMATES WILL BE received at the office of the Commissioner of the Department of Water Supply, Gas and Electricity, Room 2351, Municipal Building, Borough of Manhattan, until 2 p. m., on

**WEDNESDAY, MARCH 15, 1916.**  
**Boroughs of Manhattan and The Bronx.**  
FOR PAINTING FENCE AROUND THE JEROME PARK RESERVOIR.

The time allowed for doing and completing the entire work is Fifty (50) Consecutive Working days.

The amount in which security is required for the performance of the contract is One Thousand Dollars (\$1,000).

The bidder will state one aggregate price for the whole work described and specified, as the contract is entire and for a complete job.

The bids will be compared and the contract awarded at a lump or aggregate sum to the lowest formal bidder.

Blank forms of bid, proposals and contract, including specifications approved as to form by the Corporation Counsel, can be obtained at Room 2351, in the Municipal Building, Manhattan, New York City.

m4,15 WILLIAM WILLIAMS, Commissioner.  
See General Instructions to Bidders on last page, last column, of the "City Record."

SEALED BIDS OR ESTIMATES WILL BE received by the Commissioner of Water Supply, Gas and Electricity at Room 2351, Municipal Building, Manhattan, until 2 o'clock p. m., on

**WEDNESDAY, MARCH 15, 1916.**  
**Boroughs of Manhattan and The Bronx.**  
FOR PAINTING THREE BRIDGES IN THE CROTON WATERSHED.

The time allowed for doing and completing the entire work is ninety (90) consecutive working days.

The amount in which security is required for the performance of the contract is three thousand dollars (\$3,000).

The bidder will state one aggregate price for the whole work described and specified, as the contract is entire and for a complete job.

The bids will be compared and the contract awarded at a lump or aggregate sum to the lowest formal bidder.

Blank forms of bid, proposals and contract, including specifications approved as to form by the Corporation Counsel, can be obtained at Room 2351, in the Municipal Building, Manhattan, New York City.

m4,15 WILLIAM WILLIAMS, Commissioner.  
See General Instructions to Bidders on last page, last column, of the "City Record."

SEALED BIDS OR ESTIMATES WILL BE received by the Commissioner of Water Supply, Gas and Electricity at room 2351, Municipal Building, Manhattan, until 2 o'clock p. m., on

**THURSDAY, MARCH 16, 1916.**  
**Borough of Brooklyn.**

NO. 1. FOR FURNISHING, DELIVERING, UNLOADING, STACKING AND STORING CAST IRON PIPE, SPECIAL AND VALVE BOX CASTINGS, VALVES AND DOUBLE NOZZLE FIRE HYDRANTS.

The time allowed for the delivery of the materials and supplies and the performance of the contract will be one hundred and fifty (150) calendar days on Section I, one hundred and fifty (150) calendar days on Section II and seventy-five (75) calendar days on Section IV.

The security required will be eleven thousand dollars (\$11,000) on Section I, three thousand dollars (\$3,000) on Section II, five thousand dollars (\$5,000) on Section III, and four thousand dollars (\$4,000) on Section IV.

Bids will be received for each Section singly, or for all sections; but in comparing the bids, the bids for each Section will be compared separately and the contract awarded by Sections.

**Brooklyn and Richmond.**  
NO. 2. FOR FURNISHING, DELIVERING, UNLOADING, STACKING AND STORING CAST IRON PIPE, SPECIAL AND VALVE BOX CASTINGS, VALVES AND DOUBLE NOZZLE FIRE HYDRANTS.

The time allowed for the delivery of the materials and supplies and the performance of the contract will be forty-five (45) calendar days on each section.

The security required will be five hundred dollars (\$500) on Section I, three hundred dollars (\$300) on Section II, one hundred dollars (\$100) on Section III, and two hundred dollars (\$200) on Section IV.

Bids will be received for each Section singly, or for all Sections; but in comparing the bids,

the bids for each Section will be compared separately and the contract awarded by Sections.  
Blank forms of bid, proposals and contract, including specifications, approved as to form by the Corporation Counsel, can be obtained at Room 2351, in the Municipal Building, Manhattan, New York City.

March 2, 1916.  
m4,16 WILLIAM WILLIAMS, Commissioner.  
See General Instructions to Bidders on last page, last column, of the "City Record."

# DEPARTMENT OF CORRECTION.

## Proposals.

SEALED BIDS OR ESTIMATES WILL BE received by the Commissioner of Correction at Municipal Building, Manhattan, until 11 o'clock a. m., on

**TUESDAY, MARCH 14, 1916.**  
**FURNISHING AND DELIVERING 225 TONS ICE (NATURAL).**

The time for the delivery of the articles, materials and supplies and the performance of the contract is by or before December 31, 1916.

The amount of security required for the performance of the contract is thirty (30) per cent. of the amount of the bid.

The bidder will state the price for each item or article contained in the specifications or schedules herein contained or hereto annexed, per ton, by which the bids will be tested. The extensions must be made and footed up, as the bids will be read from the totals and awards made to the lowest bidder on each item.

Bids must be submitted in duplicate, each in a separate envelope. No bid will be accepted unless this provision is complied with.

Delivery will be required to be made at the time and in the manner and in such quantities as may be directed.

Blank forms and further information may be obtained at the office of the Department of Correction, the Borough of Manhattan, Municipal Building, New York City.

BURDETTE G. LEWIS, Commissioner.  
March 3, 1916. m3,14  
See General Instructions to Bidders on last page, last column, of the "City Record."

# DEPARTMENT OF HEALTH.

## Proposals.

SEALED BIDS OR ESTIMATES WILL BE received by the Board of Health of the Department of Health, Corner of Centre and Walker Sts., Manhattan, until 10.30 o'clock a. m. on

**TUESDAY, MARCH 21, 1916.**  
FOR FURNISHING AND DELIVERING TIMBER, LUMBER, MOULDING, ETC., TO THE TUBERCULOSIS SANATORIUM AT OTISVILLE, ORANGE COUNTY, N. Y.

The time for the performance of the contract will be Forty-five (45) calendar days.

No bond will be required with the bid, but will be required upon awarding of the contract, in an amount equal to Thirty (30%) per cent. of the contract.

The bid, however, must be accompanied by a deposit of an amount of not less than 1 1/2 per cent. of the amount of the bid.

Bids will be compared and the contract awarded to the lowest bidder for the entire contract.

Blank forms for the above and further information may be obtained at the office of the Chief Clerk of the Department of Health, southeast corner of Centre and Walker sts., Borough of Manhattan, City of New York.

HAVEN EMERSON, M. D., President; EUGENE W. SCHEFFER, Secretary. m9,21  
Dated March 9, 1916.  
See General Instructions to Bidders on last page, last column, of the "City Record."

# DEPARTMENT OF BRIDGES.

## Sale of Privileges.

SEALED BIDS WILL BE RECEIVED BY the Commissioner of Bridges, at the office of the Department of Bridges, Municipal Building, Chambers Street, Borough of Manhattan, until 2 o'clock p. m. on

**THURSDAY, MARCH 23, 1916.**  
FOR THE PRIVILEGE OF ERECTING AND MAINTAINING A STAND AT THE WESTERLY ENTRANCE FOR ELEVATED TRAINS, MANHATTAN SUBWAY STATION (ESSEX AND DELANCEY STREETS) AT THE MANHATTAN END OF THE WILLIAMSBURG BRIDGE.

The successful bidder will be permitted to place a news-stand not larger than three (3) feet in width, five (5) feet in length, six (6) feet high, when open, satisfactory to the Department of Bridges, for the sale of newspapers and magazines.

The bid will be for the privilege of maintaining a stand at the above mentioned location until March 31, 1917. The Commissioner of Bridges may, however, on thirty (30) days' notice, revoke the lease sooner, if he deems it to the interest of the City so to do.

The price bid shall be for a certain sum per month, payable in advance, the rental to commence on April 1, 1916.

No bids will be considered unless accompanied by a certified check or cash to the amount of not less than Two Hundred (\$200.00) Dollars, which sum shall be retained by the City of New York until the expiration of the lease or its revocation by the Commissioner of Bridges.

Should the successful bidder refuse to accept the privilege after award by the Commissioner, the deposit will be forfeited to the City of New York.

The bids will be compared and the privilege awarded to the highest responsible bidder.

Bids should be submitted in a sealed envelope; the deposit must be handed to a representative of the Department of Bridges at the time of the opening of bids.

The form of proposal and full information as to bidding can be obtained at the office of the Department of Bridges, Room 1800, 18th floor, Municipal Building, Chambers Street, New York City.

F. J. H. KRACKE, Commissioner.  
March 4, 1916. m7,23

## Proposals.

SEALED BIDS OR ESTIMATES WILL BE received by the Commissioner of Bridges at his office, Municipal Building, Manhattan, until 2 p. m., on

**THURSDAY, MARCH 16, 1916.**  
FOR REPAIRS TO ASPHALT PAVEMENTS ON THE BRIDGES OVER THE HARLEM RIVER.

The repairs shall be made from time to time as required and the contract completed on or before December 30, 1916.

The amount of security to guarantee the faithful performance of the work will be Three Thousand Dollars (\$3,000).

The right is reserved by the Commissioner to reject all the bids should he deem it to the interest of the City so to do.

Blank forms and specifications may be obtained at the office of the Department of Bridges.

F. J. H. KRACKE, Commissioner.  
Dated March 2, 1916. m4,16  
See General Instructions to Bidders on last page, last column, of the "City Record."

# MUNICIPAL CIVIL SERVICE COMMISSION.

## Notices of Examinations.

PUBLIC NOTICE IS HEREBY GIVEN THAT applications will be received by the Municipal Civil Service Commission, Municipal Building, Manhattan, New York City, from **FRIDAY, MARCH 3, 1916, TO FRIDAY, MARCH 17, 1916,**

for the position of **STENOGRAPHER AND TYPEWRITER, MALE, GRADE 2.**

No applications delivered at the office of the Commission, by mail or otherwise, after 4 P. M., **FRIDAY, MARCH 17, 1916,** will be accepted. Application blanks will be mailed upon request, provided a self-addressed stamped envelope or sufficient postage is enclosed to cover the mailing. The Commission will not guarantee the delivery of the same. Postage on applications forwarded by mail must be fully prepaid.

Applicants must be citizens of the United States and residents of the State of New York. The subjects and weights of the examination are as follows: Dictation, 5 (of which Rapidity in taking shorthand notes will count 2 and Accuracy in transcription will count 3); Tabulation, 2; Copying Test, 1 (Speed in transcribing from plain copy to machine); Facility in Transcribing, 1 (Speed in transcribing a passage dictated at the rate of 90 words per minute); Spelling, 1. 70% will be required on the Dictation Test and 70% on all.

In the Dictation Test, four readings will be given; one at 100 words per minute, one at 110 words per minute, one at 120 words per minute and one at 130 words per minute, carrying the ratings respectively of 70%, 80%, 90% and 100% on Rapidity.

In rating Accuracy, exactness, correctness of form, neatness, freedom from interlineations, alterations, etc., will be considered. Time limits will be set in connection with each test. Candidates must furnish their own note books, typewriting machines, pens and ink. The Commission will not at any time or in any way be responsible for machines nor will any allowance be made where machines are missing, late in arriving, defective or out of order on the day of the examination.

A qualifying physical examination will be given. Candidates must be at least 18 years of age on the closing date for the receipt of applications. Vacancies occur from time to time.

Salary ranges from \$600 to, but not including, \$1,200 per annum.

The term of the eligibility of the list resulting from this examination is fixed at not less than one year nor more than four years.

m3,17 R. W. BELCHER, Secretary.

# PUBLIC NOTICE IS HEREBY GIVEN THAT

applications will be received by the Municipal Civil Service Commission, Municipal Building, Manhattan, New York City, from **MONDAY, FEBRUARY 28, 1916, TO MONDAY, MARCH 13, 1916,**

for the position of **INSPECTOR (DISPOSAL OF TRADE WASTE), FEMALE.**

No applications delivered at the office of the Commission, by mail or otherwise, after 4 P. M., **MONDAY, MARCH 13, 1916,** will be accepted. Application blanks will be mailed upon request, provided a self-addressed stamped envelope or sufficient postage is enclosed to cover the mailing. The Commission will not guarantee the delivery of the same. Postage on applications forwarded by mail must be fully prepaid.

Applicants must be citizens of the United States and residents of the State of New York. The subjects and weights are: Experience, 4; 70% required. Duties, 3; 70% required. Oral, 3; 70% required.

Candidates failing to qualify in any part of the examination will not be summoned for the ensuing tests.

A physical qualifying examination will be given. Applications for this examination are to be filed on a special blank, Form C, with insert.

Requirements: Candidates must have had at least three years' experience as an Inspector, Investigator, Examiner, Business Agent or Representative of a corporation or municipality, or must have been employed in similar occupation which would prepare for work of this character.

Duties: The duties of an Inspector of Trade Waste will include the supervision of at least five subordinates engaged in investigating and verifying work records, making statistical studies of street cleaning methods as related to the disposal of waste. The incumbent will be required to make critical and constructive reports on the manner of collection of wastes from business and industrial establishments and must be familiar with the most recent and improved practice. The incumbent will represent the Department of Street Cleaning at civic and public functions or citizens' meetings, and through lectures will seek co-operation in the matter of the disposal of wastes. Familiarity with laws, ordinances and charter provisions relating to the Department is essential.

Candidates must be at least 25 years of age, and not more than 40 years of age, on the closing date for the receipt of applications. There is one vacancy in the Street Cleaning Department at \$1,800 per annum.

The term of the eligibility of the list resulting from this examination is fixed at not less than one year nor more than four years.

m28,m13 ROBERT W. BELCHER, Secretary.

## Amended Notice.

PUBLIC NOTICE IS HEREBY GIVEN THAT applications will be received by the Municipal Civil Service Commission, Municipal Building, Manhattan, New York City, from

**THURSDAY, MARCH 2, 1916, TO THURSDAY, MARCH 16, 1916,**

for the position of **DIETITIAN.**

No applications delivered at the office of the Commission, by mail or otherwise, after 4:00 P. M., **THURSDAY, MARCH 16, 1916,** will be accepted. Application blanks will be mailed upon request, provided a self-addressed stamped envelope or sufficient postage is enclosed to cover the mailing. The Commission will not guarantee the delivery of the same. Postage on applications forwarded by mail must be fully prepaid.

Applicants must be citizens of the United States and residents of the State of New York. The subjects and weights of the examination are: Experience, 4; 70% required. Duties, 4; 70% required. Oral, 2; 70% required. 70% general average required.

A qualifying physical examination will be given. Candidates failing to qualify in any part of the examination will not be summoned for the ensuing tests.

Applications for this examination are to be filed on a special blank, Form C.

Requirements: Training and experience: Candidates must have a certificate showing the completion of an approved course of study in dietetics of at least one year or the equivalent and must in addition have had not less than one year of practical experience in institutional dietary work in an executive or subordinate capacity.

Duties: The Dietitian exercises a general supervision over the dietary department of the hospital to which assignment is made; has charge of the employees and is responsible for the requisitions and preparation of menus, etc., and

conducts classes in dietetics in the Training School for Nurses.

There are two vacancies in the Department of Bellevue and Allied Hospitals at a salary of \$720 per annum, with maintenance.

Candidates must be at least 21 years of age on the closing date for the receipt of applications. The term of the eligibility of the list resulting from this examination is fixed at not less than one year nor more than four years.

m2,16 ROBERT W. BELCHER, Secretary.

# BOROUGH OF QUEENS.

## Local Board Meetings.

NOTICE IS HEREBY GIVEN, IN ACCORDANCE with Section 432 of the Charter of the City of New York, that the following petitions signed by property owners and residents of the Newtown District for Local Improvements, have been filed in this office and are now ready for public inspection, and that a meeting of the Board of Local Improvements will be held at the Borough Hall, Long Island City, on **Thursday, March 23, 1916, at 2 P. M.** at which meeting the said petitions will be submitted to the Board:

3529. For "paving with asphalt block on a concrete foundation the roadway of 7th avenue (Blackwell Street) between Grand and Flushing Avenues—resetting and repairing curbing wherever same has become broken or fallen out of line or grade—and setting in new curbing where necessary."

5484. To amend the proceeding for the legal opening of Theodore Street, from Astoria Avenue to the Bulkhead Line of the East River, First Ward, by eliminating therefrom the portion between Astoria Avenue and Potter Avenue.

5492. To allow Theodore Street, from Potter Avenue to Astoria Avenue, in the First Ward, to remain upon the Final Map of the Borough in its present position.

5485. For curbing and laying sidewalks where necessary, together with all work incidental thereto, in Louona Avenue from Kingsland Avenue to 46th Street, and in Forty-sixth Street from Louona Avenue to Polk Avenue, 2nd Ward.

5488. For regulating and paving, together with all work incidental thereto, in Fairview Avenue from Woodbine Street to a line about 25' northwest of the northwest house line of Putnam Avenue, 2nd Ward.

5489. For the construction of a sewer and appurtenances in Kingsland Avenue, from Way Avenue to a point about 600 feet west of Junction Avenue; Louona Avenue, from Kingsland Avenue to Roosevelt Avenue, and in Forty-sixth Street, from Roosevelt Avenue to Polk Avenue, Second Ward.

5493. For the construction of a sewer and appurtenances in Speer Street, from Central Avenue to Graeme Avenue; in Graeme Avenue, from Speer Street to Hinman Street, and in Hinman Street, from Graeme Avenue to Steuben Street, Second Ward.

5494. For the construction of a sewer and appurtenances in Speer Street, from Graeme Avenue to Hosack Street; Pulaski Street, from Hinman Street to Proctor Street; Proctor Street, from Pulaski Street to Metropolitan Avenue, 2nd Ward.

5495. For the construction of a sewer and appurtenances in Steuben Street, from Morton Avenue to Hinman Street; Wayne Street, from Morton Street to Proctor Street; Pulaski Street, from Morton Street to Proctor Street, and in Griffith Street, from Pulaski Street to Metropolitan Avenue, Second Ward.

5496. For the construction of a sewer and appurtenances in Morton Avenue, from Central Avenue to Metropolitan Avenue, Second Ward.

5497. For the construction of a sewer and appurtenances in Morton Avenue, from Central Avenue to Metropolitan Avenue, and in Metropolitan Avenue, from Morton Avenue to Proctor Street, Second Ward.

5498. For the construction of a sewer and appurtenances in Van Dusen Street (Furman Avenue), from Metropolitan Avenue to Saterlee Avenue, Second Ward.

5499. For the construction of a sewer and appurtenances in Central Avenue, from Proctor Street to Weiss Avenue, and in Weiss Avenue, from Central Avenue to Wayne Street, Second Ward.

MAURICE E. CONNOLLY, President.  
HUGH HALL, Secretary. m11

NOTICE IS HEREBY GIVEN THAT THE following resolutions adopted by the Newtown Local Board of Improvements are to be presented for reconsideration at its meeting to be held Thursday, March 23, 1916, at 2 P. M., at Borough Hall, Long Island City:

3529. Resolution adopted November 15, 1912, initiating proceedings for regulating and paving with a permanent pavement consisting of asphalt blocks on a concrete foundation six (6) inches in thickness, curbing and recurbings (where necessary) and all work incidental thereto in Seventh Avenue from Grand Avenue to Flushing Avenue, First Ward.

4835. Resolution adopted January 23, 1914, initiating proceedings for regulating, grading, curbing and flagging (where not already laid to grade and in good condition) together with all work incidental thereto, in Hallett Street from Hort Avenue to Woolsey Avenue, First Ward.

4364. Resolution adopted December 13, 1912, initiating proceedings for the construction of a sewer and appurtenances in Woodbine Street from Fresh Pond Road to Prospect Avenue, Madison Street from Fresh Pond Road to Prospect Avenue, and in Prospect Avenue from Woodbine Street to Madison Street, Second Ward.

5381. Resolution adopted September 23, 1915, initiating proceedings for regulating and paving with a permanent pavement of improved granite blocks upon a concrete foundation six inches in thickness, together with all work incidental thereto, in Van Alst Avenue from Jackson Avenue to the Viaduct over the Long Island Railroad, First Ward.

MAURICE E. CONNOLLY, President.  
HUGH HALL, Secretary. m11

## Proposals.

SEALED BIDS OR ESTIMATES WILL BE received by the President of the Borough of Queens, at his office, Third floor, Borough Hall, Jackson Avenue and Fifth Street, Long Island City, until 11 o'clock A. M. on

**TUESDAY, MARCH 14, 1916.**  
FOR A CONTRACT FOR THE PRIVILEGE OF PICKING OVER AND APPROPRIATING FROM AMONG THE GARBAGE, ASHES, STREET SWEEPINGS AND RUBBISH IN THE FIRST DISTRICT, IN THE WOODSIDE, WINFIELD, NEWTOWN, CORONA, ELMHURST AND EAST ELMHURST SECTIONS OF THE SECOND DISTRICT, AND IN THE THIRD AND FOURTH DISTRICTS, DURING THE ENTIRE YEAR, AND AT THE REMSEN AVENUE DUMP AND CREMATORY IN THE FIFTH DISTRICT DURING THE MONTHS OF APRIL, MAY, JUNE, JULY, AUGUST, SEPTEMBER AND OCTOBER, AND AT ALL DUMPS IN THE FIFTH DISTRICT DURING THE MONTHS OF JANUARY, FEBRUARY, MARCH, NOVEMBER AND DECEMBER; IN CONSIDERATION OF THE WORK OF FEEDING THE INCINERATORS SITUATED AT (NO. 3) CHURCH STREET, JAMAICA, (NO. 4)



REMSEN AVENUE, FAR ROCKAWAY, AND (NO. 5) BERGEN'S LANDING, AQUEDUCT, AND LEVELING, GRADING AND DISINFECTING AT INLAND DUMPS, AND A PAYMENT OF A SUM OR SUMS OF MONEY, FOR THE BOROUGH OF QUEENS, FOR THE PERIOD BEGINNING THE FIRST MONDAY NEXT AFTER THE SIGNING AND DELIVERY OF THE CONTRACT AND ENDING ONE YEAR FROM THE DATE OF SIGNING OF CONTRACT WITH THE RIGHT OF THE CITY OF NEW YORK TO RENEW THE CONTRACT FOR ANOTHER PERIOD OF FOUR YEARS ON THE SAME TERMS AND CONDITIONS, EXCEPTING THE PROVISIONS FOR RENEWAL.

The amount of security required is five hundred dollars (\$500). In addition to this, a special deposit of two hundred and fifty dollars (\$250) in lawful money of the United States will be required to be made to the Comptroller of the City of New York on or before the signing, sealing and delivery of the contract, to remain on deposit with the said Comptroller until the completion of the contract.

The contract, if awarded, will be awarded to the highest bidder. Blank forms and further information may be obtained at the office of the President of the Borough of Queens.

Dated March 3rd, 1916.  
m3.14 MAURICE E. CONNOLLY, President.  
See General Instructions to Bidders on last page, last column, of the "City Record."

#### BOROUGH OF MANHATTAN.

##### Auction Sale.

PUBLIC SALE OF UNREDEEMED AND condemned articles, etc., to be sold at public auction on

WEDNESDAY, MARCH 15, 1916,

at 10 A. M.

The President of the Borough of Manhattan will sell at Public Auction the following unclaimed and condemned articles, namely:

DISPOSSESSED FIXTURES AND OFFICE FURNITURE, SAFES, ABANDONED HOUSEHOLD FURNITURE, IRON BEAMS, STANDS, BOOTHS, SIGNS, BUILDING MATERIAL, OLD IRON, PUSH CARTS, FRONT BRICK, WHEELBARROWS, ETC.

The sale to commence at the Corporation Yard, 354 Rivington Street, thence to the Corporation Yard, West 56th Street, between 11th and 12th Avenues.

The purchaser will be required to remove the material, articles and goods within three days and all material, etc., not removed within the time specified will be resold and disposed of as provided by law.

m9.15 MARCUS M. MARKS, President.

##### Proposals.

SEALED BIDS OR ESTIMATES WILL BE received by the President of the Borough of Manhattan at Room 2032, Municipal Building, New York City, until 2 o'clock p. m., on

MONDAY, MARCH 20, 1916.

NO. 1. FOR THE CONSTRUCTION OF RECEIVING BASINS ADJACENT TO THE NORTHEAST CORNER OF COLUMBUS AVE. AND W. 101ST ST. AND AT 13 OTHER POINTS IN THE BOROUGH OF MANHATTAN (2 CONTRACTS). CONTRACT 1 PROVIDES FOR THE CONSTRUCTION OF ALL BASINS NORTH OF 59TH STREET.

The engineer's estimate of the quantity and quality of the material, and the nature and extent, as near as possible, of the work required is as follows:

Item No. 1. 153 linear feet of 12" Vitrified

Pipe Culvert, complete.

Item No. 2. 2 Manholes, complete.

Item No. 3. 8 Receiving Basins (Granite

Head), complete.

Item No. 4. 30 cu. yds. of Rock Excavated

and removed.

Item No. 5. 5 cu. yds. of "Wedge Rock" excavated and removed.

Item No. 6. 3,000 ft. B. M. of Timber and

Planking for bracing and sheeting.

Item No. 7. 5 cu. yds. of Concrete (Class

"B").

Item No. 8. 2 cu. yds. of Brick Masonry.

Item No. 9. 10 cu. yds. of Extra Earth Ex-

cavation.

Item No. 10. 20 sq. ft. of Reinforced Con-

crete Slab 8" thick.

Item No. 11. 45 sq. yds. of Pavement (all

classes).

Item No. 12. 48 lin. ft. of Curb restored and

reset in concrete.

Item No. 13. 370 sq. ft. of concrete Sidewalk

restored.

Item No. 14. 40 sq. ft. of Bluestone Flag

Sidewalk restored or relaid.

The time allowed for constructing and com-

pleting the basins and appurtenances will be

thirty (30) consecutive working days.

The amount of security required will be one

thousand five hundred dollars (\$1,500), and the

amount of deposit accompanying the bid shall be

five per cent. (5%) of the amount of security.

NO. 2. FOR THE CONSTRUCTION OF

RECEIVING BASINS ADJACENT TO THE

NORTHEAST CORNER OF COLUMBUS

AVE. AND WEST 101ST STREET AND AT

13 OTHER POINTS IN THE BOROUGH OF

MANHATTAN (2 CONTRACTS). CONTRACT 2 PROVIDES FOR THE CON-

STRUCTION OF ALL BASINS SOUTH OF

59TH STREET.

The engineer's estimate of the quantity and

quality of the material, and the nature and extent,

as near as possible, of the work required is as follows:

Item No. 1. 90 linear feet of 12" Vitrified

Pipe Culvert, complete.

Item No. 2. 1 Receiving Basin (Roadway

Type, reinforced concrete head), complete.

Item No. 3. 4 Receiving Basins (Granite

Head), complete.

Item No. 4. 1 Settling Basin (Reinforced Con-

crete Head), complete.

Item No. 5. 1 Sluice Basin (Type "A"), com-

plete.

Item No. 6. 15 cu. yds. of Rock, excavated

and removed.

Item No. 7. 2 cu. yds. of "Wedge Rock," ex-

cavated and removed.

Item No. 8. 2 cu. yds. of Concrete (Class

"B").

Item No. 9. 2 cu. yds. of Brick Masonry.

Item No. 10. 10 cu. yds. of Extra Earth Ex-

cavation.

Item No. 11. 10 Sq. Ft. of Reinforced Con-

crete Slab eight inches thick.

Item No. 12. 2,000 ft. B. M. of Timber and

Planking for bracing and sheeting.

Item No. 13. 25 sq. yds. of Pavement (all

classes).

Item No. 14. 42 lin. ft. of curb, restored and

reset in concrete.

Item No. 15. 195 sq. ft. of Concrete Sidewalk

restored.

Item No. 16. 120 sq. ft. of Bluestone Flag

Sidewalk restored or relaid.

The time allowed for constructing and com-

pleting the basins and appurtenances will be

eighteen (18) consecutive working days.

The amount of security required will be one

thousand dollars (\$1,000), and the amount of

deposit accompanying the bid shall be five per

cent. (5%) of the amount of security.

The bidder will state the price for each item

or article contained in the specifications or sched-

ules herein contained or hereto annexed, per foot, yard, or other unit of measure or article by which the bid will be tested. The contract, if awarded, will be awarded for the whole work at a lump sum.

Blank forms may be had and the plans and drawings may be seen at the offices of the Commissioner of Public Works, Municipal Building, Bureau of Sewers, Room 2103, Borough of Manhattan.

MARCUS M. MARKS, President.

Dated March 9, 1916. m9.20

See General Instructions to Bidders on last page, last column, of the "City Record."

SEALED BIDS OR ESTIMATES WILL BE

received by the President of the Borough of

Manhattan at Room 2032, Municipal Building,

New York City, until 2 o'clock P. M. on

MONDAY, MARCH 20, 1916.

FOR THE CONSTRUCTION OF RECEIV-

ING BASINS AT THE SOUTHWEST COR-

NER OF 181ST STREET AND WADSWORTH

AVENUE; ADJACENT TO THE NORTH-

WEST CORNER OF WEST 151ST STREET

AND SEVENTH AVENUE; ADJACENT TO

THE SOUTHEAST CORNER OF 151ST

STREET AND MACOMBS PLACE; ADJA-

CENT TO THE SOUTHWEST CORNER OF

BROADWAY AND 109TH STREET. RE-

CEIVING BASINS AND INLETS ADJACENT

TO THE SOUTHEAST CORNER OF 177TH

STREET AND BROADWAY; ADJACENT TO

THE SOUTHWEST CORNER OF 177TH

STREET AND BROADWAY.

The Engineer's estimate of the quantity and

quality of the material, and the nature and extent,

as near as possible, of the work required is as follows:

Item No. 1. 140 lin. ft. of 12" vitrified pipe

culvert, complete.

Item No. 2. 1 manhole, complete.

Item No. 3. 6 receiving basins (granite head),

complete.

Item No. 4. 2 inlets (type "B"), complete.

Item No. 5. 15 cubic yards of rock excavated

and removed.

Item No. 6. 5 cubic yards of wedge rock ex-

cavated and removed.

Item No. 7. 5 cubic yards of concrete (Class

"B").

Item No. 8. 2 cubic yards of brick masonry.

Item No. 9. 10 cubic yards of extra earth ex-

cavation.

Item No. 10. 2,500 feet B. M. of timber and

planking for bracing and sheeting.

Item No. 11. 38 square yards of pavement

(all classes).

Item No. 12. 48 linear feet of curb restored

and reset in concrete.

Item No. 13. 165 square feet of cement side-

walk restored.

Item No. 14. 180 square feet of bluestone side-

walk restored or relaid.

The time allowed for constructing and com-

pleting the receiving basins and inlets will be

Twenty-five (25) consecutive working days.

The amount of security required will be One

Thousand Two Hundred Dollars (\$1,200), and

the amount of deposit accompanying the bid shall

be five per cent. (5%) of the amount of security.

The bidder will state the price for each item

or article contained in the specifications or sched-

ules herein contained or hereto annexed, per

foot, yard or other unit of measure or article,

by which the bid will be tested. The contract,

if awarded, will be awarded for the whole work

at a lump sum.

Blank forms may be had, the Drawing, form

of Specification and Contract may be seen at the

offices of the Commissioner of Public Works,

Municipal Building, Bureau of Sewers, Room

2103, Borough of Manhattan, and may be ob-

tained upon payment of a nominal fee.

Dated March 9th, 1916.

m9.20 MARCUS M. MARKS, President.

See General Instructions to Bidders on

last page, last column, of the "City Record."

SEALED BIDS OR ESTIMATES WILL BE

received by the President of the Borough of

Manhattan at Room 2032, Municipal Building,

New York City, until 2 o'clock p. m., on

WEDNESDAY, MARCH 15, 1916.

FOR CONSTRUCTING A STAIRWAY AT

138TH STREET AND RIVERSIDE DRIVE,

TOGETHER WITH ALL WORK IN-

IDENTAL THERETO.

Engineer's estimate of the amount of work to

be done:

25 cu. yds. Earth Excavation.

25 cu. yds. Rock Excavation.

15 cu. yds. Concrete.

10 cu. yds. Rubble Masonry in mortar.

20 cu. yds. Granite Ashlar Masonry.

215 cu. ft. Granite in Steps and Landings.

200 cu. ft. Granite in Parapets, Coping, Cor-

nices, etc.

10 cu. yds. Brick Masonry.

150 sq. ft. Concrete Sidewalks, Class A.

75 lin. ft. Bronze Hand-railing.

2 Bronze Lampposts.

1 Electric Lighting System.

Removing 1 Granite Obelisk.

The time allowed for the full completion of

the work will be sixty (60) consecutive working

days.

The amount of security required will be \$1,000

and the amount of deposit accompanying the bid

shall be five (5) per cent. of the amount of

security.

The bidder will state the price for each item

or article contained in the specifications or sched-

ules herein contained or hereto annexed, per foot,

yard, or other unit of measure or article, by

which the bid will be tested. The contracts,

if awarded, will be awarded for the whole work

at a lump sum.

Blank forms may be had at the offices of the

Commissioner of Public Works, Municipal Build-

ing, Bureau of Highways, Room 2124, Borough of

Manhattan. MARCUS M. MARKS, President.

Dated March 4, 1916. m4.15

See General Instructions to Bidders on

last page, last column, of the "City Record."

#### BOROUGH OF BROOKLYN.

##### Proposals.

SEALED BIDS OR ESTIMATES WILL BE received by the President of Borough of Brooklyn at Room No. 2, Borough Hall, Brooklyn, until 11 o'clock A. M., on

WEDNESDAY, MARCH 22, 1916.

NO. 1. FOR REGULATING AND PAVING

WITH PERMANENT ASPHALT PAVEMENT

ON A SIX-INCH CONCRETE FOUNDATION

THE ROADWAY OF AMBOY ST. FROM

BLAKE AVE. TO DUMONT AVE.

The Engineer's Estimate is as follows:

430 Cu. Yds. Excavation to subgrade.

285 Cu. Yds. Concrete.

1,715 Sq. Yds. Asphalt Pavement (5 years

maintenance).

Time allowed, 25 working days. Security re-

quired, \$900.

NO. 2. FOR REGULATING AND PAVING

WITH PERMANENT ASPHALT PAVEMENT

ON A SIX-INCH CONCRETE FOUNDATION

THE ROADWAY OF BARRETT ST. FROM

BLAKE AVE. TO DUMONT A



### AVENUE FROM PENNSYLVANIA AVENUE TO NEW JERSEY AVENUE.

The Engineer's preliminary estimate of the quantities is as follows:

1. 220 linear feet of 12-inch pipe sewer, laid complete, including all incidentals and appurtenances; per linear foot, \$1.85	\$407.00
2. 60 linear feet of 6-inch house connection drain, laid complete, including all incidentals and appurtenances; per linear foot, \$0.80	48.00
3. 3 manholes complete, with iron heads and covers, including all incidentals and appurtenances; per manhole, \$50	150.00
4. 5 cubic yards of extra excavation, including sheeting and bracing, and all labor, materials, incidentals and appurtenances; per cubic yard, \$0.50	2.50
5. 1,000 feet, board measure, of sheeting and bracing, driven in place complete, including all incidentals and appurtenances; per thousand feet, board measure, \$18	18.00
<b>Total</b>	<b>\$625.50</b>

The time allowed for the completion of the work and full performance of the contract will be twenty (20) working days.

The amount of security required for the faithful performance of the contract will be three hundred dollars (\$300).

### NO. 4—FOR FURNISHING ALL THE LABOR AND MATERIAL REQUIRED FOR CONSTRUCTING A SEWER IN 20TH AVENUE, FROM 65TH STREET TO 66TH STREET.

The Engineer's preliminary estimate of the quantities is as follows:

235 linear feet of 12-inch pipe sewer, laid complete, including all incidentals and appurtenances per linear foot, \$1.50	\$352.50
230 linear feet of 6-inch house connection drain, laid complete, including all incidentals and appurtenances; per linear foot, \$0.70	161.00
2 manholes complete, with iron heads and covers, including all incidentals and appurtenances; per manhole, \$50	100.00
10 cubic yards of extra excavation, including all incidentals and appurtenances; per cubic yard, \$0.50	5.00
<b>Total</b>	<b>\$618.50</b>

The time allowed for the completion of the work and full performance of the contract will be thirty (30) working days.

The amount of security required for the faithful performance of the contract, will be three hundred dollars (\$300).

### NO. 5—FOR FURNISHING ALL THE LABOR AND MATERIAL REQUIRED FOR CONSTRUCTING A SEWER IN HEGEMAN AVENUE, FROM OSBORN STREET TO THATFORD AVENUE.

The Engineer's preliminary estimate of the quantities is as follows:

215 linear feet of 12-inch pipe sewer, laid complete, including all incidentals and appurtenances; per linear foot, \$1.50	\$322.50
78 linear feet of 6-inch house connection drain, laid complete, including all incidentals and appurtenances; per linear foot, \$0.70	54.60
3 manholes complete, with iron heads and covers, including all incidentals and appurtenances; per manhole, \$50	150.00
5 cubic yards of extra excavation, including all incidentals and appurtenances; per cubic yard, \$0.50	2.50
<b>Total</b>	<b>\$529.60</b>

The time allowed for the completion of the work and full performance of the contract will be thirty (30) working days.

The amount of security required for the faithful performance of the contract will be two hundred and fifty dollars (\$250).

The foregoing Engineer's preliminary estimates of the total cost for the completed work are to be taken as the 100 per cent. basis and test for bidding. Proposals shall each state a single percentage of such 100 per cent. (such as 95 per cent., 100 per cent. or 105 per cent.) for which all materials and work called for in the proposed contract and the notice to bidders are to be furnished to the City. Such percentage as bid for each contract shall apply to all unit items specified in the Engineer's preliminary estimate to an amount necessary to complete the work described in the contract.

Blank forms and further information may be obtained at the office of the Bureau of Sewers, 215 Montague St., Borough of Brooklyn.

L. H. POUNDS, President.

See General Instructions to Bidders on last page, last column, of the "City Record."

### BOROUGH OF THE BRONX.

#### Proposals.

SEALED BIDS OR ESTIMATES WILL BE received by the President of the Borough of The Bronx, at his office, Municipal Building, Crotona Park, 177th St. and 3rd Ave., until 10.30 a. m., on

THURSDAY, MARCH 30, 1916.

NO. 1. CONSTRUCTING SEWERS AND APPURTENANCES IN WESTCHESTER AVENUE FROM EXISTING SEWER AT WESTCHESTER SQUARE TO BLONDELL AVENUE; BLONDELL AVENUE, BETWEEN WESTCHESTER AVENUE AND POPLAR STREET; THE PROPERTY OF THE N. Y. N. H. & H. R. CO. BETWEEN POPLAR STREET AND SACKET AVENUE; SACKET AVENUE, BETWEEN HERING AVENUE AND EASTCHESTER ROAD; EASTCHESTER ROAD, BETWEEN SACKET AVENUE AND SEYMOUR AVENUE; SEYMOUR AVENUE, BETWEEN EASTCHESTER ROAD AND ALLERTON AVENUE; ALLERTON AVENUE, BETWEEN SEYMOUR AVENUE AND WILSON AVENUE; WILSON AVENUE, BETWEEN ADEE AVENUE AND THROOP AVENUE; THROOP AVENUE, BETWEEN ADEE AVENUE AND BURKE AVENUE; BURKE AVENUE, BETWEEN THROOP AVENUE AND WHITE PLAINS ROAD, TOGETHER WITH ALL WORK INCIDENTAL THERETO.

The Engineer's estimate of the work is as follows:

1,656 Linear feet of Single Concrete Sewer, 11" 0" x 8" 0"	
1,889 Linear feet of Single Concrete Sewer, 7" 6" x 8" 0"	
10 Linear feet of Triple Concrete Sewer, 11" 0" x 8" 0"	
45 Linear feet of Double Concrete Sewer, 8" 0" x 6" 6"	
163 Linear feet of Double Concrete Sewer, 7" 6" x 8" 0"	
17 Linear Feet of Double Concrete Sewer, 7" 3" x 8" 0"	
597 Linear feet of Single Concrete Sewer, 12" 9" x 8" 0"	
100 Linear feet of Single Concrete Sewer, 12" 9" x 7" 0"	

1,307 Linear feet of Single Concrete Sewer, 12" 0" x 8" 0"	
1,593 Linear feet of Single Concrete Sewer, 11" 3" x 8" 0"	
772 Linear feet of Single Concrete Sewer, 10" 9" x 8" 0"	
801 Linear feet of Single Concrete Sewer, 9" 6" x 8" 0"	
664 Linear feet of Single Concrete Sewer, 9" 3" x 8" 0"	
1,583 Linear feet of Single Concrete Sewer, 7" 3" x 8" 0"	
1,760 Linear feet of Single Concrete Sewer, 7" 0" x 7" 0"	
536 Linear feet of Single Concrete Sewer, 7" 0" x 7" 0"	
539 Linear Feet of Single Concrete Sewer, 4" 3" x 5" 0"	
1,388 Linear Feet of Single Concrete Sewer, 4" 0" x 4" 9"	
520 Linear feet of Single Concrete Sewer, 3" 9" x 4" 6"	
260 Linear feet of Single Concrete Sewer, 3" 6" x 4" 3"	
258 Linear feet of Single Concrete Sewer, 3" 6" x 4" 0"	
21 Linear feet of Single Concrete Sewer, 3" 3" diameter.	

139 Linear feet of Single Concrete Sewer, 3" 0" diameter.

410 Linear feet of Vitrified Pipe Sewer, 30-inch.

116 Linear feet of Vitrified Pipe Sewer, 24-inch.

83 Linear feet of Vitrified Pipe Sewer, 20-inch.

253 Linear feet of Vitrified Pipe Sewer, 18-inch.

570 Linear Feet of Vitrified Pipe Sewer, 15-inch.

1,100 Linear feet of Vitrified Pipe Sewer, 12-inch.

1,118 Linear feet of Basin Connections.

1,150 Linear feet of Vitrified Pipe Drains, 12-inch to 24-inch.

1,461 Spurs for House Connections.

6,350 Linear feet of Risers.

123 Manholes.

29 Receiving Basins, Type B.

4 Receiving Basins, Type C.

2 Inlets, Type C.

51,000 Cubic Yards of Rock Excavation.

1,310 Cubic Yards of Concrete, Class B.

215 Cubic Yards of Concrete, Class C.

20,500 Pounds of Steel Reinforcement Bars.

75,000 feet (B. M.) of Timber Sheeting.

1 Overflow Chamber.

3,325 Linear feet of Guard Rail.

250 Cubic Yards of Dry Rubble Masonry.

The time allowed for the full completion of the work herein described will be 400 consecutive working days.

The amount of security required for the performance of the contract will be Two hundred and twenty-five thousand dollars (\$225,000).

### NO. 2. CONSTRUCTING SEWERS AND APPURTENANCES IN WESTCHESTER AVENUE, FROM EXISTING SEWER AT WESTCHESTER SQUARE TO BLONDELL AVENUE; BLONDELL AVENUE, BETWEEN WESTCHESTER AVENUE AND POPLAR STREET; THE PROPERTY OF THE N. Y. N. H. & H. R. CO. BETWEEN POPLAR STREET AND SACKET AVENUE; SACKET AVENUE, BETWEEN HERING AVENUE AND EASTCHESTER ROAD; EASTCHESTER ROAD, BETWEEN SACKET AVENUE AND SEYMOUR AVENUE, TOGETHER WITH ALL WORK INCIDENTAL THERETO.

The Engineer's estimate of the work is as follows:

10 Linear feet of Triple Concrete Sewer, 11" 0" x 8" 0"	
45 Linear feet of Double Concrete Sewer, 8" 0" x 6" 6"	
597 Linear feet of Single Concrete Sewer, 12" 9" x 8" 0"	
10" Linear feet of Single Concrete Sewer, 12" 9" x 7" 0"	
1,656 Linear feet of Single Concrete Sewer, 11" 0" x 8" 0"	
3 Linear feet of Vitrified Pipe Sewer, 18-inch.	
3 Linear feet of Vitrified Pipe Sewer, 15-inch.	
105 Linear feet of Vitrified Pipe Sewer, 12-inch.	
125 Linear feet of Basin Connections.	
150 Linear feet of Vitrified Pipe Drains, 12-inch to 24-inch.	
146 Spurs for House Connections.	
150 Linear feet of Risers.	
14 Manholes.	
4 Receiving Basins, Type B.	
4 Receiving Basins, Type C.	
2 Inlets, Type C.	
5,000 Cubic Yards of Rock Excavation.	
750 Cubic Yards of Concrete, Class B.	
10 Cubic Yards of Concrete, Class C.	
12,000 Pounds of Steel Reinforcement Bars.	
60,000 Feet (B. M.) of Timber Sheeting.	
1 Overflow Chamber.	
1,500 Linear feet of Guard Rail.	
50 Cubic Yards of Dry Rubble Masonry.	

The time allowed for the full completion of the work herein described will be 250 consecutive working days.

The amount of security required for the performance of the contract will be forty-five thousand Dollars (\$45,000).

### NO. 3. CONSTRUCTING SEWER AND APPURTENANCES IN SEYMOUR AVENUE, BETWEEN EASTCHESTER ROAD AND ALLERTON AVENUE, TOGETHER WITH ALL WORK INCIDENTAL THERETO.

The Engineer's estimate of the work is as follows:

1,889 Linear Feet of Single Concrete Sewer, 7" 6" x 8" 0"	
447 Linear feet of Single Concrete Sewer, 7" 3" x 8" 0"	
163 Linear feet of Double Concrete Sewer, 7" 6" x 8" 0"	
17 Linear feet of Double Concrete Sewer, 7" 3" x 8" 0"	
1,307 Linear feet of Single Concrete Sewer, 12" 0" x 8" 0"	
1,593 Linear feet of Single Concrete Sewer, 11" 3" x 8" 0"	
21 Linear feet of Single Concrete Sewer, 3" 3" diameter.	
42 Linear feet of Single Concrete Sewer, 3" 0" diameter.	
152 Linear feet of Vitrified Pipe Sewer, 30-inch.	
36 Linear feet of Vitrified Pipe Sewer, 24-inch.	
28 Linear feet of Vitrified Pipe Sewer, 20-inch.	
93 Linear feet of Vitrified Pipe Sewer, 18-inch.	
8 Linear feet of Vitrified Pipe Sewer, 15-inch.	
170 Linear feet of Vitrified Pipe Sewer, 12-inch.	
68 Linear feet of Basin Connections.	
500 Linear feet of Vitrified Pipe Drains, 12" to 24"	
510 Spurs for House Connections.	
41 Manholes.	
6 Receiving Basins, Type B.	
23,500 Cubic Yards of Rock Excavation.	
200 Cubic Yards of Concrete, Class B.	
35 Cubic Yards of Concrete, Class C.	
6,500 Pounds of Steel Reinforcement Bars.	
10,000 Feet (B. M.) of Timber Sheeting.	
1,225 Linear feet of Guard Rail.	
100 Cubic Yards of Dry Rubble Masonry.	

The time allowed for the full completion of the work herein described will be 400 consecutive working days.

The amount of security required for the performance of the contract will be Ninety thousand Dollars (\$90,000).

### NO. 4. CONSTRUCTING SEWERS AND

APPURTENANCES IN ALLERTON AVENUE, BETWEEN SEYMOUR AVENUE AND WILSON AVENUE; WILSON AVENUE, BETWEEN ALLERTON AVENUE AND ADEE AVENUE; ADEE AVENUE, BETWEEN WILSON AVENUE AND THROOP AVENUE; THROOP AVENUE, BETWEEN ADEE AVENUE AND BURKE AVENUE; BURKE AVENUE, BETWEEN THROOP AVENUE AND WHITE PLAINS ROAD, TOGETHER WITH ALL WORK INCIDENTAL THERETO.

The Engineer's estimate of the work is as follows:

772 Linear feet of Single Concrete Sewer, 10" 9" x 8" 0"	
801 Linear feet of Single Concrete Sewer, 9" 6" x 8" 0"	
664 Linear feet of Single Concrete Sewer, 9" 3" x 8" 0"	
1,136 Linear feet of Single Concrete Sewer, 7" 3" x 8" 0"	
760 Linear feet of Single Concrete Sewer, 7" 6" x 7" 0"	
536 Linear feet of Single Concrete Sewer, 7" 0" x 7" 0"	
539 Linear feet of Single Concrete Sewer, 4" 3" x 5" 0"	
1,388 Linear feet of Single Concrete Sewer, 4" 0" x 4" 9"	
520 Linear feet of Single Concrete Sewer, 3" 9" x 4" 6"	
260 Linear feet of Single Concrete Sewer, 3" 6" x 4" 3"	
258 Linear feet of Single Concrete Sewer, 3" 6" x 4" 0"	
97 Linear feet of Single Concrete Sewer, 3" 0" diameter.	
258 Linear feet of Vitrified Pipe Sewer, 30-inch.	
80 Linear feet of Vitrified Pipe Sewer, 24-inch.	
55 Linear feet of Vitrified Pipe Sewer, 20-inch.	
157 Linear feet of Vitrified Pipe Sewer, 18-inch.	
559 Linear feet of Vitrified Pipe Sewer, 15-inch.	
825 Linear feet of Vitrified Pipe Sewer, 12-inch.	
925 Linear feet of Basin Connections.	
500 Linear feet of Vitrified Pipe Drains, 12-inch to 24-inch.	
805 Spurs for House Connections.	
3,000 Linear feet of Risers.	
68 Manholes.	
19 Receiving Basins, Type B.	
22,500 Cubic Yards of Rock Excavation.	
360 Cubic Yards of Concrete, Class B.	
170 Cubic Yards of Concrete, Class C.	
2,000 Pounds of Steel Reinforcement Bars.	
5,000 feet (B. M.) of Timber Sheeting.	
600 Linear Feet of Guard Rail.	
100 Cubic Yards of Dry Rubble Masonry.	

The time allowed for the full completion of the work herein described will be 400 consecutive working days.

The amount of security required for the performance of the contract will be Ninety Thousand Dollars (\$90,000).

Blank forms of bids or estimates upon which bids must be made can be obtained upon application therefor, the plans and specifications may be seen and other information obtained at said office. DOUGLAS MATHEWSON, President.

m7.30

See General Instructions to Bidders on last page, last column, of the "City Record."

### BOARD OF ESTIMATE AND APPORTIONMENT.

#### Notices of Public Hearings.

#### PUBLIC IMPROVEMENT MATTERS.

### NOTICE IS HEREBY GIVEN THAT THE

Board of Estimate and Apportionment of The City of New York, deeming it for the public interest so to do, proposes to change the map or plan of The City of New York so as to change the grades of West 134th Street between Broadway and Riverside Drive Viaduct, Borough of Manhattan, and that a meeting of said Board will be held in the Old Council Chamber, City Hall, Borough of Manhattan, City of New York, on Friday, March 17, 1916, at 10 o'clock A. M., at which such proposed change will be considered by said Board; all of which is more particularly set forth and described in the following resolutions adopted by the Board on February 18, 1916, notice of the adoption of which is hereby given, viz.:

Resolved, That the Board of Estimate and Apportionment of The City of New York, in pursuance of the provisions of Section 442 of the Greater New York Charter, as amended, deeming it for the public interest so to do, proposes to change the map or plan of The City of New York by changing the grades of West 134th Street between Broadway and Riverside Drive Viaduct, in the Borough of Manhattan, City of New York, which proposed change is more particularly shown upon a map or plan bearing the signature of the President of the Borough and dated January 12, 1916.

Resolved, That this Board consider the proposed change at a meeting of the Board, to be held in the City Hall, Borough of Manhattan, City of New York, on the 17th day of March, 1916, at 10 o'clock a. m.

Resolved, That the Secretary of this Board cause these resolutions, and a notice to all persons affected thereby that the proposed change will be considered at a meeting of the Board to be held at the aforesaid time and place, to be published in the City Record for ten days continuously, Sundays and legal holidays excepted, prior to the 17th day of March, 1916.

Dated March 4, 1916.

JOSEPH HAAG, Secretary, Board of Estimate and Apportionment, Municipal Building. Telephone, 4560 Worth. m4.15

### NOTICE IS HEREBY GIVEN THAT THE

Board of Estimate and Apportionment of The City of New York, deeming it for the public interest so to do, proposes to change the map or plan of The City of New York so as to widen West 165th Street from Audubon Avenue to Amsterdam Avenue, and discontinue the public park bounded by Audubon Avenue, Croton Place and West 165th Street, Borough of Manhattan, and that a meeting of said Board will be held in the Old Council Chamber, City Hall, Borough of Manhattan, City of New York, on Friday, March 17, 1916, at 10 o'clock A. M., at which such proposed change will be considered by said Board; all of which is more particularly set forth and described in the following resolutions adopted by the Board on February 18, 1916, notice of the adoption of which is hereby given, viz.:

Resolved, That the Board of Estimate and Apportionment of The City of New York, in pursuance of the provisions of Section 442 of the Greater New York Charter, as amended, deeming it for the public interest so to do, proposes to change the map or plan of The City of New York by widening West 165th Street from Audubon Avenue to Amsterdam Avenue, and by discontinuing the public park bounded by Audubon Avenue, Croton Place and West 165th Street, in the Borough of Manhattan, City of New York, which proposed change is more particularly shown upon a map or plan bearing the signature of the Secretary of the Board of Estimate and Apportionment and dated November 30, 1915.

Resolved, That this Board consider the proposed change at a meeting of the Board, to be held in the City Hall, Borough of Manhattan, City of New York, on the 17th day of March, 1916, at 10 o'clock a. m.

Resolved, That the Secretary of this Board cause these resolutions, and a notice to all persons affected thereby that the proposed change will be considered at a meeting of the Board to be held at the aforesaid time and place, to be published in the City Record for ten days continuously, Sundays and legal holidays excepted, prior to the 17th day of March, 1916.

Dated March 4, 1916.

JOSEPH HAAG, Secretary, Board of Estimate and Apportionment, Municipal Building. Telephone, 4560 Worth. m4.15

### NOTICE IS HEREBY GIVEN THAT THE

Board of Estimate and Apportionment of The City of New York, deeming it for the public interest so to do, proposes to change the map or plan of The City of New York so as to change the grade of East 173rd Street between 3rd Avenue and Fulton Avenue, Borough of The Bronx, and that a meeting of said Board will be held in the Old Council Chamber, City Hall, Borough of Manhattan, City of New York, on Friday, March 17, 1916, at 10 o'clock A. M., at which such proposed change will be considered by said Board; all of which is more particularly set forth and described in the following resolutions adopted by the Board on February 18, 1916, notice of the adoption of which is hereby given, viz.:

Resolved, That the Board of Estimate and Apportionment of The City of New York, in pursuance of the provisions of Section 442 of the Greater New York Charter, as amended, deeming it for the public interest so to do, proposes to change the map or plan of The City of New York by changing the grade of East 173rd Street between 3rd Avenue and Fulton Avenue, in the Borough of The Bronx, City of New York, which proposed change is more particularly shown upon a map or plan bearing the signature of the President of the Borough and dated October 21, 1915.

Resolved, That this Board consider the proposed change at a meeting of the Board, to be held in the City Hall, Borough of Manhattan, City of New York, on the 17th day of March, 1916, at 10 o'clock a. m.

Resolved, That the Secretary of this Board cause these resolutions, and a notice to all persons affected thereby that the proposed change will be considered at a meeting of the Board to be held at the aforesaid time and place, to be published in the City Record for ten days continuously, Sundays and legal holidays excepted, prior to the 17th day of March, 1916.

Dated March 4, 1916.

JOSEPH HAAG, Secretary, Board of Estimate and Apportionment, Municipal Building. Telephone, 4560 Worth. m4.15

### NOTICE IS HEREBY GIVEN THAT THE

Board of Estimate and Apportionment of The City of New York, deeming it for the public interest so to do, proposes to change the map or plan of The City of New York so as to discontinue Edenwald Avenue between Bronxwood Avenue and East 233rd Street, and change the grades of Bronxwood Avenue between Bussing Avenue and East 232nd Street, and of East 233rd Street between Bronxwood Avenue and Paulding Avenue, Borough of The Bronx, and that a meeting of said Board will be held in the Old Council Chamber, City Hall, Borough of Manhattan, City of New York, on Friday, March 17, 1916, at 10 o'clock A. M., at which such proposed change will be considered by said Board; all of which is more particularly set forth and described in the following resolutions adopted by the Board on February 18, 1916, notice of the adoption of which is hereby given, viz.:

Resolved, That the Board of Estimate and Apportionment of The City of New York, in pursuance of the provisions of Section 442 of the Greater New York Charter, as amended, deeming it for the public interest so to do, proposes to change the map or plan of The City of New York by discontinuing Edenwald Avenue between Bronxwood Avenue and East 233rd Street, and by changing the grades of Bronxwood Avenue between Bussing Avenue and East 232nd Street, and of East 233rd Street between Bronxwood Avenue and Paulding Avenue, in the Borough of The Bronx, City of New York, which proposed change is more particularly shown upon a map or plan bearing the signature of the President of the Borough and dated September 20, 1915.

Resolved, That this Board consider the proposed change at a meeting of the Board, to be held in the City Hall, Borough of Manhattan, City of New York, on the 17th day of March, 1916, at 10 o'clock a. m.

Resolved, That the Secretary of this Board cause these resolutions, and a notice to all persons affected thereby that the proposed change will be considered at a meeting of the Board to be held at the aforesaid time and place, to be published in the City Record for ten days continuously, Sundays and legal holidays excepted, prior to the 17th day of March, 1916.

Dated March 4, 1916.

JOSEPH HAAG, Secretary, Board of Estimate and Apportionment, Municipal Building. Telephone, 4560 Worth. m4.15

### NOTICE IS HEREBY GIVEN THAT THE

Board of Estimate and Apportionment of The City of New York, deeming it for the public interest so to do, proposes to change the map or plan of The City of New York so as to change the grades of the street system within the territory bounded by Roosevelt Avenue, Gleane Street, Britton Avenue, Ithaca Street, Baxter Avenue and 26th Street, Borough of Queens, and that a meeting of said Board will be held in the Old Council Chamber, City Hall, Borough of Manhattan, City of New York, on Friday, March 17, 1916, at 10 o'clock A. M., at which such proposed change will be considered by said Board; all of which is more particularly set forth and described in the following resolutions adopted by the Board on February 18, 1916, notice of the adoption of which is hereby given, viz.:

Resolved, That the Board of Estimate and Apportionment of The City of New York, in pursuance of the provisions of Section 442 of the Greater New York Charter, as amended, deeming it for the public interest so to do, proposes to change the map or plan of The City of New York by changing the grades of the street system within the territory bounded by Roosevelt Avenue, Gleane Street, Britton Avenue, Ithaca Street, Baxter Avenue and 26th Street, in the Borough of Queens, City of New York, which proposed change is more particularly shown upon a map or plan bearing the signature of the President of the Borough and dated April 30, 1915.

Resolved, That this Board consider the proposed change



lines and grades for 195th Street from 98th Avenue (Sagamore Avenue) to 99th Avenue (Atlantic Avenue), Borough of Queens, and that a meeting of said Board will be held in the Old Council Chamber, City Hall, Borough of Manhattan, City of New York, on Friday, March 17, 1916, at 10 o'clock A. M., at which such proposed change will be considered by said Board; all of which is more particularly set forth and described in the following resolutions adopted by the Board on February 18, 1916, notice of the adoption of which is hereby given, viz.:

Resolved, That the Board of Estimate and Apportionment of The City of New York, in pursuance of the provisions of Section 442 of the Greater New York Charter, as amended, deeming it for the public interest so to do, proposes to change the map or plan of The City of New York by establishing lines and grades for 195th Street from 98th Avenue (Sagamore Avenue) to 99th Avenue (Atlantic Avenue), in the Borough of Queens, City of New York, which proposed change is more particularly shown upon a map or plan bearing the signature of the President of the Borough and dated December 11, 1915.

Resolved, That this Board consider the proposed change at a meeting of the Board, to be held in the City Hall, Borough of Manhattan, City of New York, on the 17th day of March, 1916, at 10 o'clock A. M.

Resolved, That the Secretary of this Board cause these resolutions, and a notice to all persons affected thereby that the proposed change will be considered at a meeting of the Board to be held at the aforesaid time and place, to be published in the City Record for ten days continuously, Sundays and legal holidays excepted, prior to the 17th day of March, 1916.

Dated March 4, 1916.  
JOSEPH HAAG, Secretary, Board of Estimate and Apportionment, Municipal Building, Telephone, 4560 Worth. m4,15

**NOTICE IS HEREBY GIVEN THAT THE** Board of Estimate and Apportionment of The City of New York, deeming it for the public interest so to do, proposes to change the map or plan of The City of New York so as to change the lines of the street system within the territory bounded by Caldwell Avenue, Juniper Avenue, Helen Place, Lisbet Place, Eliot Avenue and Harriet Avenue, and adjust the dimensions of the angle at the westerly intersection of Brown Place and Caldwell Avenue, Borough of Queens, and that a meeting of said Board will be held in the Old Council Chamber, City Hall, Borough of Manhattan, City of New York, on Friday, March 17, 1916, at 10 o'clock A. M., at which such proposed change will be considered by said Board; all of which is more particularly set forth and described in the following resolutions adopted by the Board on February 18, 1916, notice of the adoption of which is hereby given, viz.:

Resolved, That the Board of Estimate and Apportionment of The City of New York, in pursuance of the provisions of Section 442 of the Greater New York Charter, as amended, deeming it for the public interest so to do, proposes to change the map or plan of The City of New York by changing the lines of the street system within the territory bounded by Caldwell Avenue, Juniper Avenue, Helen Place, Lisbet Place, Eliot Avenue and Harriet Avenue, and adjusting the dimensions of the angle at the westerly intersection of Brown Place and Caldwell Avenue, in the Borough of Queens, City of New York, which proposed change is more particularly shown upon a map or plan bearing the signature of the President of the Borough and dated September 29, 1915.

Resolved, That this Board consider the proposed change at a meeting of the Board, to be held in the City Hall, Borough of Manhattan, City of New York, on the 17th day of March, 1916, at 10 o'clock A. M.

Resolved, That the Secretary of this Board cause these resolutions, and a notice to all persons affected thereby that the proposed change will be considered at a meeting of the Board to be held at the aforesaid time and place, to be published in the City Record for ten days continuously, Sundays and legal holidays excepted, prior to the 17th day of March, 1916.

Dated March 4, 1916.  
JOSEPH HAAG, Secretary, Board of Estimate and Apportionment, Municipal Building, Telephone, 4560 Worth. m4,15

**NOTICE IS HEREBY GIVEN THAT AT THE** meeting of the Board of Estimate and Apportionment held on February 18, 1916, the following resolutions were adopted:

Whereas, The Board of Estimate and Apportionment of The City of New York is considering the advisability of instituting proceedings to acquire title to the real property required for the opening and extending of Cedar Place from Sullivan Street to Malbone Street, in the Borough of Brooklyn, City of New York; and

Whereas, The Board of Estimate and Apportionment is authorized and required at the time of the adoption of the resolution directing the institution of proceedings to acquire title to the real property required for the foregoing improvement to fix and determine upon an area or areas of assessment for benefit for said proceedings.

Resolved, That the Board of Estimate and Apportionment, in pursuance of the provisions of Section 973 of the Greater New York Charter, as amended, hereby gives notice that the proposed area of assessment for benefit in these proceedings is as follows:

Beginning at a point on the northerly line of Malbone Street where it is intersected by a line bisecting the angle formed by the intersection of the prolongations of the easterly line of Franklin Avenue and the westerly line of Cedar Place as these streets are laid out between Sullivan Street and Malbone Street, and running thence northwardly along the said bisecting line to the intersection with the northerly line of Sullivan Street; thence northwardly at right angles to Sullivan Street a distance of 100 feet; thence eastwardly and parallel with Sullivan Street to the intersection with a line at right angles to Sullivan Street and passing through a point on its southerly side where it is intersected by the prolongation of a line distant 100 feet easterly from and parallel with the easterly line of Cedar Place as this street is laid out between Sullivan Street and Malbone Street, the said distance being measured at right angles to Cedar Place; thence southwardly along the said line at right angles to Sullivan Street to the intersection with its southerly side; thence southwardly along the said line parallel with Cedar Place and along the prolongations of the said line to the intersection with the southerly line of Malbone Street; thence southwardly at right angles to Malbone Street a distance of 100 feet; thence westwardly and parallel with Malbone Street to the intersection with a line at right angles to Malbone Street and passing through the point of beginning; thence northwardly along the said line at right angles to Malbone Street to the point or place of beginning.

Resolved, That this Board consider the proposed area of assessment at a meeting of the Board to be held in The City of New York, Borough of Manhattan, in the City Hall, on Friday, March 17, 1916, at 10 o'clock A. M., and that at the same time and place a public hearing thereon will then and there be had.

Resolved, That the Secretary of this Board cause these resolutions and a notice to all persons affected thereby to be published in The City Record and in the Corporation Newspapers for ten days, exclusive of Sundays and legal holidays, prior to Friday, March 17, 1916.

Dated March 4, 1916.  
JOSEPH HAAG, Secretary, Municipal Building, Telephone, 4560 Worth. m4,15

**NOTICE IS HEREBY GIVEN THAT AT THE** meeting of the Board of Estimate and Apportionment held on February 18, 1916, the following resolutions were adopted:

Whereas, the Board of Estimate and Apportionment, under resolutions adopted on January 26, 1911, January 8, 1915, and December 3, 1915, authorized a proceeding for acquiring title to Corona Avenue from Hampton Street to Rodman Street, Borough of Queens; and

Whereas, the Board is considering the advisability of further amending the said proceeding so as to conform to a map or plan adopted by the Board of Estimate and Apportionment January 21, 1916, and approved by the Mayor on January 25, 1916, in which Luring Street was discontinued in the block between Junction Avenue and Corona Avenue, this incidentally involving the fixing of the northerly line of Corona Avenue across the former intersection with Luring Street; the amendment now proposed providing for the acquisition of title to Corona Avenue from Hampton Street to Rodman Street, as said Corona Avenue is now laid out upon the map or plan of the City of New York.

Resolved, That the Board of Estimate and Apportionment, in pursuance of the provisions of the Greater New York Charter, as amended, hereby gives notice that the following is the proposed area of assessment for benefit in this proposed amended proceeding:

Beginning at a point on the southerly property line of the Long Island Railroad where it is intersected by a line at right angles to Corona Avenue, and passing through a point on its northwesterly side, midway between Hampton Street and Neil Place, and running thence easterly along the said property line of the Long Island Railroad to the intersection with a line midway between Way Avenue and Alburis Avenue; thence southwardly along the said line midway between Way Avenue and Alburis Avenue to the intersection with a line midway between Luring Street and Merritt Street; thence eastwardly along the said line midway between Luring Street and Merritt Street to a point distant 600 feet north-easterly from the northerly line of Corona Avenue, the said distance being measured at right angles to Corona Avenue; thence southwardly and parallel with the northerly line of Corona Avenue and the prolongations thereof to the intersection with the prolongation of the northerly line of Rodman Street; thence southwardly along a line at right angles to Rodman Street to the intersection with the prolongation of a line midway between Tredwell Street and Uruhart Street; thence westwardly along the said line midway between Tredwell Street and Uruhart Street and along the prolongations of the said line to the intersection with a line parallel with Seminole Avenue and passing through a point on the southerly line of Scudder Street, where it is intersected by the prolongation of a line midway between Van Doren Street and Waldron Street; thence northwardly along the said line parallel with Seminole Avenue to the southerly line of Scudder Street; thence northwardly along the said line midway between Van Doren Street and Waldron Street and along the prolongation of the said line to a point distant 600 feet southwesterly from the southwesterly line of Corona Avenue, the said distance being measured at right angles to Corona Avenue; thence generally northwesterly and always distant 600 feet southwesterly from and parallel with the southwesterly line of Corona Avenue and the prolongations thereof to the intersection with the prolongation of a line midway between Gerry Avenue and Maurice Avenue; thence westwardly along the said line midway between Gerry Avenue and Maurice Avenue and along the prolongation of the said line to the intersection with the prolongation of a line midway between Etna Place and Medina Place; thence northwardly along the said line midway between Etna Place and Medina Place and along the prolongations of the said line to the intersection with a line at right angles to Corona Avenue, and passing through the point of beginning; thence northwardly along the said line at right angles to Corona Avenue to the point or place of beginning.

Resolved, That this Board consider the proposed area of assessment at a meeting of the Board to be held in The City of New York, Borough of Manhattan, in the City Hall, on Friday, March 17, 1916, at 10 o'clock A. M., and that at the same time and place a public hearing thereon will then and there be had.

Resolved, That the Secretary of this Board cause these resolutions and a notice to all persons affected thereby to be published in The City Record for ten days, exclusive of Sundays and legal holidays, prior to March 17, 1916.

Dated March 4, 1916.  
JOSEPH HAAG, Secretary, Municipal Building, Telephone, 4560 Worth. m4,15

**NOTICE IS HEREBY GIVEN THAT AT THE** meeting of the Board of Estimate and Apportionment held on February 18, 1916, the following resolutions were adopted:

Whereas, The Board of Estimate and Apportionment is considering a Tentative Plan showing proposed lines and grades for Riverside Drive West from West 157th Street to Riverside Drive East, about opposite West 177th Street; a proposed change in the lines and grades of West 158th Street between Riverside Drive West and Riverside Drive East; proposed lines for West 171st Street from Riverside Drive West to Riverside Drive East; and a proposed change in the grade of Audubon Place from Riverside Drive East to West 157th Street; and a proposed change in the grade of Riverside Drive East from West 157th Street to a point about 300 feet north of West 158th Street, in the Borough of Manhattan, City of New York; the said Tentative Plan bearing the signature of the Secretary of the Board of Estimate and Apportionment and dated February 18, 1916.

Resolved, That this Board hold an informal hearing on the said Tentative Plan at a meeting of the Board to be held in the City Hall, Borough of Manhattan, City of New York, on Friday, March 17, 1916, at 10 o'clock A. M.

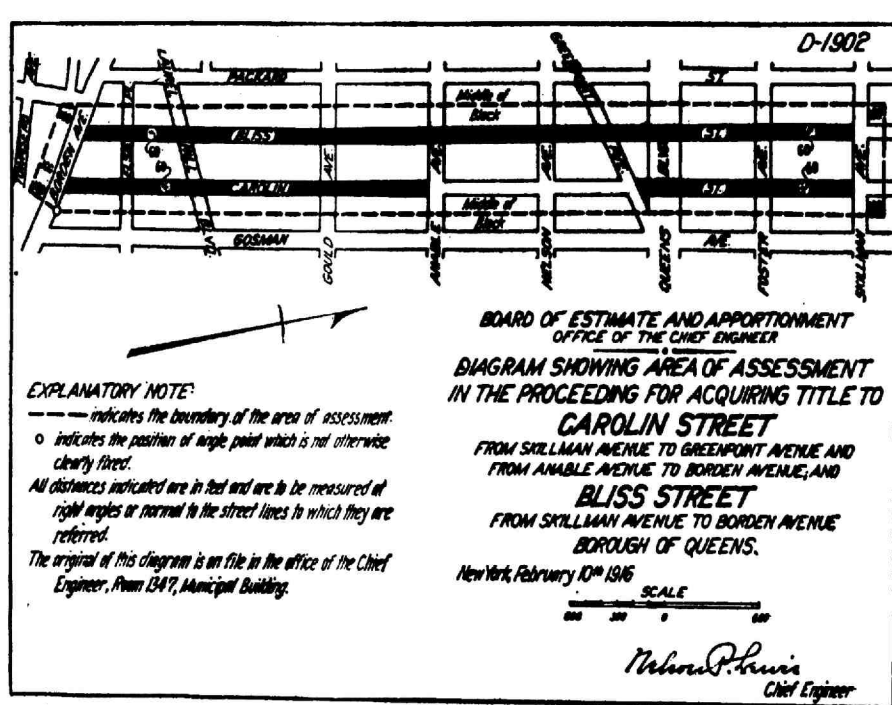
Dated March 4, 1916.  
JOSEPH HAAG, Secretary, Municipal Building, Telephone, 4560 Worth. m4,15

**NOTICE IS HEREBY GIVEN THAT AT THE** meeting of the Board of Estimate and Apportionment held on February 18, 1916, the following resolutions were adopted:

Whereas, The Board of Estimate and Apportionment of The City of New York is considering the advisability of instituting proceedings to acquire title to the real property required for the opening and extending of Bliss Street from Skillman Avenue to Borden Avenue; Carolin Street from Skillman Avenue to Greenpoint Avenue, and from Anable Avenue to Borden Avenue, in the Borough of Queens, City of New York; and

Whereas, The Board of Estimate and Apportionment is authorized and required at the time of the adoption of the resolution directing the institution of proceedings to acquire title to the real property required for the foregoing improvement to fix and determine upon an area or areas of assessment for benefit for said proceedings.

Resolved, That the Board of Estimate and Apportionment, in pursuance of Section 973 of the Greater New York Charter, as amended, hereby gives notice that the proposed area of assessment for benefit in these proceedings is as shown on the following diagram:



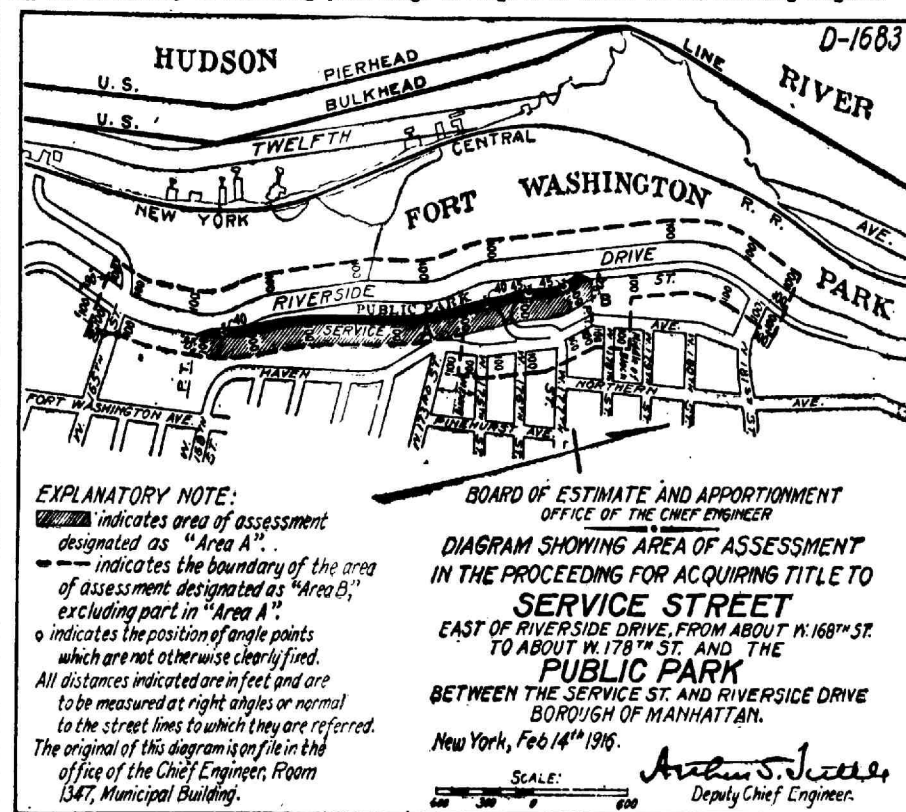
Resolved, That this Board consider the proposed area of assessment at a meeting of the Board to be held in The City of New York, Borough of Manhattan, in the City Hall, on Friday, March 17, 1916, at 10 o'clock A. M., and that at the same time and place a public hearing thereon will then and there be had.

Resolved, That the Secretary of this Board cause these resolutions and a notice to all persons affected thereby to be published in The City Record for ten days, exclusive of Sundays and legal holidays, prior to Friday, March 17, 1916.

Dated March 4, 1916.  
JOSEPH HAAG, Secretary, Municipal Building, Telephone, 4560 Worth. m4,15

**NOTICE IS HEREBY GIVEN THAT AT THE** meeting of the Board of Estimate and Apportionment held on February 25, 1916, the following resolutions were adopted:

Whereas, The Board of Estimate and Apportionment of The City of New York is considering the advisability of instituting proceedings to



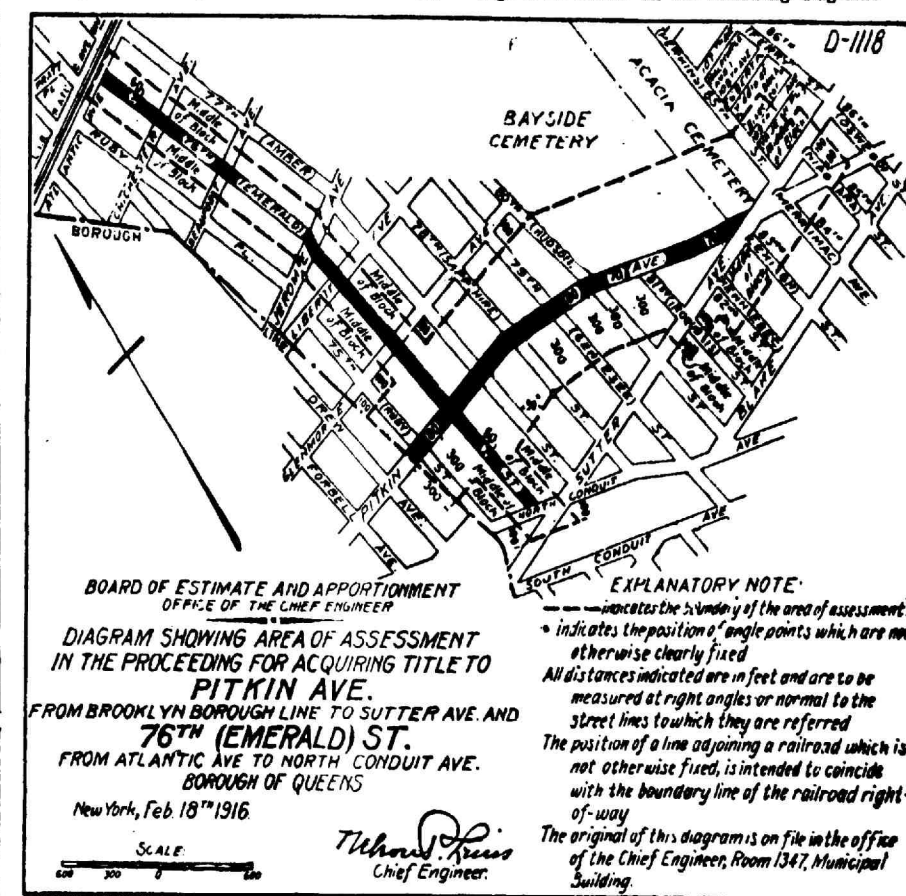
Resolved, That this Board consider the proposed area of assessment at a meeting of the Board to be held in The City of New York, Borough of Manhattan, in the City Hall, on Friday, March 17, 1916, at 10 o'clock A. M., and that at the same time and place a public hearing thereon will then and there be had.

Resolved, That the Secretary of this Board cause these resolutions and a notice to all persons affected thereby to be published in The City Record for ten days, exclusive of Sundays and legal holidays, prior to Friday, March 17, 1916.

Dated March 4, 1916.  
JOSEPH HAAG, Secretary, Municipal Building, Telephone, 4560 Worth. m4,15

**NOTICE IS HEREBY GIVEN THAT AT THE** meeting of the Board of Estimate and Apportionment held on February 25, 1916, the following resolutions were adopted:

Whereas, The Board of Estimate and Apportionment of The City of New York is considering the advisability of instituting proceedings to



Resolved, That this Board consider the proposed area of assessment at a meeting of the Board to be held in The City of New York, Borough of Manhattan, in the City Hall, on Friday, March 17, 1916, at 10 o'clock A. M., and that at the same time and place a public hearing thereon will then and there be had.

Resolved, That the Secretary of this Board

ing the advisability of instituting proceedings to acquire title to the real property required for the opening and extending of Seventy-sixth Street (Emerald Street) from Atlantic Avenue to North Conduit Avenue, and Pitkin Avenue from the Brooklyn Borough Line to Sutter Avenue, in the Borough of Queens, City of New York; and

Whereas, The Board of Estimate and Apportionment is authorized and required at the time of the adoption of the resolution directing the institution of proceedings to acquire title to the real property required for the foregoing improvement to fix and determine upon an area or areas of assessment for benefit for said proceedings.

Resolved, That the Board of Estimate and Apportionment, in pursuance of the provisions of Section 973 of the Greater New York Charter, as amended, hereby gives notice that the proposed area of assessment for benefit in these proceedings is as shown on the following diagram:



# FIRE DEPARTMENT, POLICE DEPARTMENT, DEPARTMENT OF PUBLIC CHARITIES.

## Proposals.

SEALED BIDS OR ESTIMATES WILL BE received by Fire Department, Police Department, Department of Public Charities, at Room 1230, Municipal Building, Borough of Manhattan, City of New York, until 12 o'clock noon on

THURSDAY, MARCH 16, 1916.

FOR FURNISHING AND DELIVERING RUGS, PAPER, MATCHES AND MISCELLANEOUS SUPPLIES.

The time for the performance of the contract is on or before June 30, 1916.

The amount of security required is thirty (30) per cent. of the amount of the bid or estimate. No bid will be considered unless it is accompanied by a deposit. Such deposit shall be in an amount not less than one and one-half (1½) per cent. of the total amount of the bid.

The bidder will state the price per each, dozen, pound, case or other designated unit, by which the bids will be tested. The extensions must be made and footed up, as the bids will be read from the total and awards made to the lowest bidder on each item or class, as stated in the specifications.

Bids must be submitted in duplicate, each in a separate envelope. No bid will be accepted unless this provision is complied with.

Blank forms and further information may be obtained at Room 1230, Municipal Building, Borough of Manhattan.

FIRE DEPARTMENT, ROBERT ADAMSON, Commissioner.

POLICE DEPARTMENT, A. WOODS, Commissioner.

DEPARTMENT OF PUBLIC CHARITIES, JOHN A. KINGSBURY, Commissioner.

See General Instructions to Bidders on last page, last column, of the "City Record," except for the address of the office for receiving and opening bids.

## ARMORY BOARD.

### Proposals.

SEALED BIDS OR ESTIMATES WILL BE received at the office of the Mayor at 3 o'clock p. m.,

THURSDAY, MARCH 16, 1916,

for the following work:

ITEM 1—INSTALLATION OF NEW LIGHTING SYSTEM, ETC., IN DRILL SHED, 13TH COAST DEFENSE COMMAND ARMORY, BOROUGH OF BROOKLYN. SECURITY, \$1,500. DEPOSIT TO ACCOMPANY BID, \$75. TIME ALLOWED TO COMPLETE THE WORK, 60 CONSECUTIVE WORKING DAYS.

ITEM 2—ALTERATIONS TO PROVIDE FOR LOCKER AND STORAGE ROOMS, IN 2D BATTALION NAVAL MILITIA ARMORY, BOROUGH OF BROOKLYN. SECURITY, \$2,000. DEPOSIT TO ACCOMPANY BID, \$100. TIME ALLOWED TO COMPLETE THE WORK, 60 CONSECUTIVE WORKING DAYS.

A separate proposal shall be submitted for each item.

Blank forms and other information may be obtained at the office of the Armory Board, Room 6, Basement, Hall of Records, Manhattan. THE ARMORY BOARD. JOHN PURROY MITCHELL, Mayor; WILLIAM A. PRENDERGAST, Comptroller; FRANK L. DOWLING, President of the Board of Aldermen; GEORGE R. DYER, Brig. Gen. 1st Brigade; JOHN G. EDDY, Brig. Gen. 2d Brigade; R. P. FORSBERG, Commodore, Naval Militia; LAWSON PURDY, President, Dept. of Taxes and Assessments.

See General Instructions to Bidders on last page, last column, of the "City Record," except for the address of the office for receiving and opening bids.

## DEPARTMENT OF DOCKS AND FERRIES.

### Proposals.

SEALED BIDS OR ESTIMATES WILL BE received by the Commissioner of Docks at Pier "A," foot of Battery Place, North River, Manhattan, City of New York, until 12 o'clock noon on

WEDNESDAY, MARCH 22, 1916,

CONTRACT NO. 1496. FOR FURNISHING ALL THE LABOR AND MATERIALS REQUIRED FOR REPAIRING THE ASPHALT PAVEMENT ON THE MARGINAL STREET AND PIERS, NORTH EAST AND HARLEM RIVERS, BOROUGH OF MANHATTAN, TOGETHER WITH ALL WORK INCIDENTAL THERETO.

The time for the completion of the work and the full performance of the contract is on or before the expiration of December 31, 1916.

The amount of security required is \$6,000.00. The estimated quantity is 11,000 square yards.

The bidder shall state, both in writing and in figures, a price per square yard for doing all of the work called for. The contract, if awarded, will be awarded to the bidder whose price per square yard is the lowest for doing all of the work called for and whose bid is regular in all respects. In case of discrepancy between the written price and that given in figures, the price in writing will be considered as the bid.

Work must be done at the time and in the manner and in such quantities as may be directed.

Blank forms and further information may be obtained at the office of the said Department.

R. A. C. SMITH, Commissioner of Docks.

Dated March 7, 1916. m10,22

See General Instructions to Bidders on last page, last column, of the "City Record."

## DEPARTMENT OF EDUCATION.

### Proposals.

SEALED BIDS OR ESTIMATES WILL BE received by the Superintendent of School Buildings at the office of the Department of Education, Park Avenue and 59th Street, Manhattan, until four o'clock p. m., on

MONDAY, MARCH 20, 1916,

Borough of The Bronx.

NO. 3.—FOR FURNITURE, ETC., FOR NEW PUBLIC SCHOOL 54, ON THE WESTERLY SIDE OF INTERVALE AVENUE, BETWEEN CHISHOLM AND FREEMAN STREETS, BOROUGH OF THE BRONX.

The time allowed to complete the whole work will be Thirty (30) working days, as provided in the contract.

The amount of security required is as follows: Item 1, \$1,600; Item 2, \$800; Item 3, \$1,200; Item 4, \$400; Item 5, \$400; Item 6, \$400.

The deposit accompanying bid on Each Item shall be five per centum of the amount of security.

A separate proposal must be submitted for each item and award will be made thereon.

On No. 3, the bidders must state the price of each item, by which the bids will be tested.

Blank forms, plans and specifications may be obtained or seen at the office of the Superintendent, at Estimating Room, 9th floor, Hall of the

Board of Education, Park Avenue and 59th Street, Borough of Manhattan.

C. B. J. SNYDER, Superintendent of School Buildings.

Dated, March 8, 1916. m8,20

See General Instructions to Bidders on last page, last column, of the "City Record."

SEALED BIDS OR ESTIMATES WILL BE received by the Superintendent of School Buildings at the office of the Department of Education, Park Avenue and 59th Street, Manhattan, until four o'clock p. m., on

MONDAY, MARCH 20, 1916,

Borough of Manhattan.

NO. 1. FOR INSTALLING ELECTRIC LIGHT EQUIPMENT IN PUBLIC SCHOOL 41, 88, 124, 140 AND 161, BOROUGH OF MANHATTAN.

The time allowed to complete the whole work on each school will be eighty (80) working days, as provided in the contract.

The amount of security required is as follows: P. S. 41, \$1,600; P. S. 88, \$1,600; P. S. 124, \$400; P. S. 140, \$800; P. S. 161, \$1,000.

The deposit accompanying bid on each school shall be five per centum of the amount of security.

A separate proposal must be submitted for each school and award will be made thereon.

On No. 1 the bids will be compared and the contract will be awarded in a lump sum to the lowest bidder on each contract.

Blank forms, plans and specifications may be obtained or seen at the office of the Superintendent, at Estimating Room, 9th floor, Hall of the Board of Education, Park Avenue and 59th Street, Borough of Manhattan.

C. B. J. SNYDER, Superintendent of School Buildings.

Dated, March 8, 1916. m8,20

See General Instructions to Bidders on last page, last column, of the "City Record."

SEALED BIDS OR ESTIMATES WILL BE received by the Superintendent of School Buildings at the office of the Department of Education, Park Avenue and 59th Street, Manhattan, until four o'clock p. m., on

MONDAY, MARCH 20, 1916,

Borough of Manhattan.

NO. 2. FOR ITEM 1, ALTERATIONS AND REPAIRS, ALSO ITEM 2, SANITARY WORK, AT PUBLIC SCHOOL 98, TOMPKINS AND DELANCEY STREETS, BOROUGH OF MANHATTAN.

The time allowed to complete the whole work will be Fifty (50) working days, as provided in the contract.

The amount of security required is: Item 1, \$600; Item 2, \$500.

A separate proposal must be submitted for each item and award will be made thereon.

The deposit accompanying bid on each item shall be five per centum of the amount of security.

On No. 2 the bidders must state the price of each item, by which the bids will be tested.

Blank forms, plans and specifications may be obtained or seen at the office of the Superintendent, at Estimating Room, 9th floor, Hall of the Board of Education, Park Avenue and 59th Street, Borough of Manhattan.

C. B. J. SNYDER, Superintendent of School Buildings.

Dated, March 8, 1916. m8,20

See General Instructions to Bidders on last page, last column, of the "City Record."

SEALED BIDS OR ESTIMATES WILL BE received by the Superintendent of School Buildings at the office of the Department of Education, Park Avenue and 59th Street, Manhattan, until four o'clock p. m., on

MONDAY, MARCH 20, 1916,

Borough of The Bronx.

NO. 4. FOR GENERAL CONSTRUCTION OF ADDITIONS TO AND ALTERATIONS IN PUBLIC SCHOOL 45, ON EAST 189TH STREET, LORILLARD PLACE AND HOFFMAN STREET, BOROUGH OF THE BRONX.

The time allowed to complete the whole work will be One hundred and Seventy-five (175) working days, as provided in the contract.

The amount of security required is Forty Thousand Dollars (\$40,000).

The deposit accompanying bid shall be five per centum of the amount of security.

Note: The present buildings now on site will be removed by other parties.

On No. 4 the bids will be compared and the contract will be awarded in a lump sum to the lowest bidder.

Blank forms, plans and specifications may be obtained or seen at the office of the Superintendent, at Estimating Room, 9th floor, Hall of the Board of Education, Park Avenue and 59th Street, Borough of Manhattan.

C. B. J. SNYDER, Superintendent of School Buildings.

Dated, March 8, 1916. m8,20

See General Instructions to Bidders on last page, last column, of the "City Record."

SEALED BIDS OR ESTIMATES WILL BE received by the Superintendent of School Buildings at the office of the Department of Education, Park Avenue and 59th Street, Manhattan, until four o'clock p. m., on

MONDAY, MARCH 20, 1916,

Borough of Queens.

FOR FURNISHING AND DELIVERING GLASS TO VARIOUS SCHOOLS IN THE BOROUGH OF QUEENS.

The time allowed to complete the whole work will be Thirty (30) Working days, as provided in the contract.

The amount of security required is Six Hundred Dollars (\$600).

The bid to be submitted must include the entire work on all schools and award will be made thereon.

The deposit accompanying bid shall be five per centum of the amount of security.

The bids will be compared and the contract will be awarded in a lump sum to the lowest bidder.

Blank forms and specifications may be obtained or seen at the office of the Superintendent, at Estimating Room, 9th floor, Hall of the Board of Education, Park Avenue and 59th Street, Borough of Manhattan, and also at Branch Office, No. 69 Broadway, Flushing, Borough of Queens.

C. B. J. SNYDER, Superintendent of School Buildings.

Dated March 1, 1916. m1,13

See General Instructions to Bidders on last page, last column, of the "City Record."

## BELLEVUE AND ALLIED HOSPITALS.

### Proposals.

SEALED BIDS OR ESTIMATES WILL BE received by the Board of Trustees in the Staff Room of Bellevue Hospital (entrance 415 E. 26th st.) until 12 o'clock noon on

TUESDAY, MARCH 14, 1916,

FOR ALL LABOR AND MATERIALS TO CUT NEW OPENINGS AND TO INSTALL NEW TRANSOMS, ETC., IN THE FORDHAM HOSPITAL, SITUATED AT CROTONA AVENUE AND SOUTHERN BOULEVARD, BOROUGH OF THE BRONX, CITY OF NEW YORK.

The time allowed for the completion of all

the work included under this contract is SIXTY (60) CONSECUTIVE CALENDAR DAYS.

The security required will be ONE THOUSAND DOLLARS (\$1,000). (Bonds not required with bids.)

As a condition precedent to the reception or consideration of a bid, a deposit of FIFTY DOLLARS (\$50) must be made with the department, in accordance with section 420 of the Greater New York Charter, as explained in general instructions, last page of CITY RECORD.

Bids must be submitted upon blank forms prepared by the department.

No proposal, after it shall have been deposited with the department, will be allowed to be withdrawn for any reason whatever.

The bids will be compared and the contract awarded as soon thereafter as practicable, according to law.

Blank forms and further information may be obtained at the office of the Chief Clerk and Auditor, entrance No. 400 East 29th Street, Borough of Manhattan.

BOARD OF TRUSTEES, BELLEVUE AND ALLIED HOSPITALS, by JOHN W. BRANNAN, M. D., President.

m3,14

See General Instructions to Bidders on last page, last column, of the "City Record."

## BOARD OF ASSESSORS.

### Completion of Assessments.

PUBLIC NOTICE IS HEREBY GIVEN TO the owner or owners of all houses and lots, improved and unimproved lands affected thereby, that the following proposed assessments have been completed and are lodged in the office of the Board of Assessors for examination by all persons interested, viz.:

Borough of Manhattan.

5023. Paving and curbing West 160th Street from Fort Washington Avenue to Riverside Drive. Affecting Block 2136.

5024. Paving and curbing Exterior Street from 67th Street to a point 100 feet south of 70th Street and from a point 100 feet north of 70th Street to 79th Street. Affecting Blocks 1479 to 1490, 1576 and 1589.

5065. Basin at the southwest corner of East 78th Street and First Avenue. Affecting Block 1452.

5066. Basin and inlet adjacent to the northwest corner of West 161st Street and Fort Washington Avenue. Affecting Block 2136.

5067. Basin adjacent to the southwest corner of West 171st Street and Fort Washington Avenue. Affecting Block 2139.

5068. Basin adjacent to the southwest corner of West 172nd Street and Fort Washington Avenue. Affecting Block 2139.

5069. Basins adjacent to the northeast corner of West 172nd Street and Haven Avenue, and the southwest corner of West 173rd Street and Fort Washington Avenue. Affecting Block 2139.

5071. Paving and curbing Haven Avenue from West 170th Street to West 172nd Street. Affecting Block 2139.

5075. Paving and curbing West 179th Street from Northern Avenue to Haven Avenue. Affecting Block 2177.

Borough of The Bronx.

4832. Regulating, grading, curbing, flagging, paving, etc., Exterior Street from East 151st Street to Jerome Avenue. Affecting Blocks 2497 and 2499.

5062. Paving and curbing Manida Street from Garrison Avenue to Lafayette Avenue. Affecting Block 2740.

5084. Repairing the sidewalk on the northerly side of East 140th Street, west of Cypress Avenue. Affecting Block 2553, Lot 45.

5085. Repairing the sidewalk on the southerly side of East 187th Street from Webster Avenue to Marion Avenue. Affecting Block 3024, Lot 25.

Borough of Richmond.

5087. Repairing the sidewalk in Bentley Street from Amboy Road to Ferry Entrance, Fifth Ward. Affecting Block 13, Lot 82.

Borough of Queens.

4938. Regulating, grading, curbing, flagging, etc., Packard (Grove) Street from Middleburg Avenue to Borden Avenue. Together with an award for damages caused by a change of grade. Affecting Blocks 38, to 43 and 45 to 50, First Ward, and Blocks 1383, 1388, 1389, 1394, 1396, 1397, 1398, 1403 and 1407, Second Ward.

5060. Basins and appurtenances on the four corners of Van Alst Avenue and Paynter Avenue, First Ward. Affecting Blocks 86, 104 and 146.

5061. Basins on Woolsey Avenue: on the northerly and easterly corners of Seventh Avenue; on the northerly and easterly corners of Sixth Avenue, and on the easterly corner of Park Place, First Ward. Affecting Blocks 65, 75, 78 and 87.

5076. Basin on the easterly corner of Twelfth Avenue and Graham Avenue, First Ward. Affecting Block 200.

5077. Basins on Flushing Avenue: on the southerly corner of Caspian Street; on the easterly and southerly corners of Zeidler Street; on the easterly corner of Emma Street; on the easterly corner of Sophie Street, and on the easterly corner of Martin Street, Second Ward. Affecting Blocks 2339, 2340, 2341 and 2347.

5078. Sewer and appurtenances in Briggs Avenue (Park Street) from Jamaica Avenue to Myrtle Avenue, and in Myrtle Avenue from Briggs Avenue to Hamilton Avenue, Fourth Ward. Affecting Blocks 192, 196, 197 and 198.

5080. Sewer and appurtenances in Cedar Avenue from Jamaica Avenue to Scott Street, Fourth Ward. Affecting Blocks 219, 220 and 266 to 269.

5083. Sewer and appurtenances in Woodmere Place from Freedom Avenue to the Rockaway Beach Branch of the Long Island Railroad, Fourth Ward. Affecting Blocks 240 and 241.

All persons whose interests are affected by the above named proposed assessments, and who are opposed to the same or either of them, are requested to present their objections, in writing, to the Secretary of the Board of Assessors, Room 809, Municipal Building, New York, on or before Tuesday, April 4, 1916, at 10 a. m., at which time and place the said objections will be heard and testimony received in reference thereto.

WILLIAM C. ORMOND, JACOB I. LESSER, ST. GEORGE B. TUCKER, Board of Assessors.

St. GEORGE B. TUCKER, Secretary, Room 809, Municipal Building, Borough of Manhattan, City of New York.

March 4, 1916. m4,15

## DEPARTMENT OF PARKS.

### Proposals.

SEALED BIDS OR ESTIMATES WILL BE received by the Park Board, at the office of the Department of Parks, Municipal Building, Manhattan, until 3 o'clock p. m. on

THURSDAY, MARCH 23, 1916,

Borough of Brooklyn.

FOR FURNISHING ALL LABOR, MATERIAL, EQUIPMENT AND PLANT REQUIRED FOR THE ERECTION AND COMPLETION OF METAL WAGON SHEDS, IN CONNECTION WITH THE GENERAL REPAIRS AND ALTERATIONS TO STABLES AND STORE-YARDS, PROSPECT PARK, BOROUGH OF BROOKLYN, CITY OF NEW YORK.

The amount of security required is Seven hundred Dollars (\$700).

The time allowed to complete the work will be sixty (60) consecutive working days.

Certified check or cash in the sum of Thirty-five Dollars (\$35) must accompany bid.

Blank forms and other information may be obtained at the office of the Department of Parks, Borough of Brooklyn, Litchfield Mansion, Prospect Park West and 5th Street, Prospect Park, Brooklyn.

The bids will be compared and the contract awarded at a lump or aggregate sum.

CABOT WARD, President; RAYMOND V. INGERSOLL, THOMAS W. WHITTLE, JOHN E. WEIER, Commissioners of Parks. m11,23

See General Instructions to Bidders on last page, last column, of the "City Record."

SEALED BIDS OR ESTIMATES WILL BE received by the Park Board, at the office of the Department of Parks, Municipal Building, Manhattan, until 3 o'clock p. m. on

THURSDAY, MARCH 23, 1916,

Borough of Brooklyn.

FOR FURNISHING ALL LABOR AND EQUIPMENT REQUIRED FOR MOVING AND PLACING SIX HUNDRED AND FORTY (640) BOULDERS, IN CONNECTION WITH THE CONSTRUCTION OF A ROCK GARDEN IN THE BROOKLYN BOTANIC GARDEN, BOROUGH OF BROOKLYN, TOGETHER WITH WORK INCIDENTAL THERETO.

The amount of security required is One thousand Dollars (\$1,000).

The time allowed to complete the work will be twenty (20) consecutive working days.

Certified check or cash in the sum of Fifty Dollars (\$50) must accompany bid.

Blank forms and other information may be obtained at the office of the Department of Parks, Borough of Brooklyn, Litchfield Mansion, Prospect Park West and 5th Street, Prospect Park, Brooklyn.

The bids will be compared and the contract awarded at a lump or aggregate sum.

CABOT WARD, President; RAYMOND V. INGERSOLL, THOMAS W. WHITTLE, JOHN E. WEIER, Commissioners of Parks. m11,23

See General Instructions to Bidders on last page, last column, of the "City Record."

SEALED BIDS OR ESTIMATES WILL BE received by the Park Board, at the office of the Department of Parks, Municipal Building, Borough of Manhattan, until 3 o'clock p. m., on

THURSDAY, MARCH 16, 1916,

Borough of The Bronx.

FOR FURNISHING AND DELIVERING GRITS, BROKEN STONE AND SCREENINGS, REFINED COAL TAR, SAND.

The time allowed for the completion of the contracts is before Nov. 15th, 1916.

The amount of security required is thirty (30) per cent. of the total amount for which each contract is awarded.

The bids will be compared and each contract awarded at a lump or aggregate sum.

Blank forms and other information may be obtained at the office of the Department of Parks, Zrowski Mansion, Claremont Park, Borough of The Bronx.

CABOT WARD, President; THOS. W. WHITTLE, RAYMOND V. INGERSOLL, JOHN E. WEIER, Park Commissioners.



adopted by the Board of Estimate and Apportionment and not required for the purpose of opening and extending the same, but benefited thereby, the said area of assessment not being particularly set forth and described in the petition of The City of New York, and also in the notice of the application for the said order thereto attached, filed herein in the office of the Clerk of the County of Bronx on the Tenth day of February, 1916, and of ascertaining and defining the extent and boundaries of the respective tracts or parcels of land to be taken or to be assessed therefor, and of performing the trusts and duties required of us by Chapter 17, Title 4 of the Greater New York Charter, as amended, and the Acts or parts of Acts supplementary thereto or amendatory thereof.

All parties and persons interested in the real estate taken or to be taken for the purpose of opening and extending the said street or avenue and affected thereby, and having any claim or demand on account thereof, are hereby required to present the same, duly verified, to us, the undersigned Commissioners of Estimate, at our office, fifteenth floor, Municipal Building, in the Borough of Manhattan, in The City of New York, with such affidavit or other proof as the owners or claimants may desire, within ten days after the date of this notice.

And we, the said Commissioners, will be in attendance at our said office on the 23d day of March, 1916, at one o'clock in the afternoon of that day, to hear the said parties and persons in relation thereto. And at such time and place, and at such further or other time and place as we may appoint, we will hear such parties and persons and examine the proof of such claimant or claimants, or such additional proofs and allegations as may then be offered by such owner, or on behalf of The City of New York.

Dated: New York, March 11th, 1916.  
MAURICE S. COHEN, JAMES F. DE LANEY, BERNARD J. ISECKE, Commissioners.  
JOEL J. SQUIER, Clerk. m11

#### Application.

In the Matter of the Application of The City of New York, relative to amending its application heretofore made and entitled

"In the Matter of the Application of the Mayor, Aldermen and Commonalty of The City of New York, relative to acquiring title wherever the same has not been heretofore acquired to the lands, tenements and hereditaments required for the opening and extending of WALTON AVENUE (although not yet named by proper authority), from East 167th Street to Tremont Avenue, as the same has been heretofore laid and designated as a first-class street or road, in the Twenty-third and Twenty-fourth Wards of The City of New York,"

so as to empower the Commissioners of Estimate and Assessment heretofore appointed therein to award compensation for damages caused by the closing and discontinuance of parts of the following streets and avenues, to wit: Walnut Street, Ninth Avenue, Eighth Avenue, Seventh Avenue, Sixth Avenue, Fifth Avenue, Fourth Avenue, Spring Street and Walton Avenue, in said Twenty-third and Twenty-fourth Wards, Borough of Bronx, City of New York, pursuant to chapter 1006 of the Laws of 1895.

NOTICE IS HEREBY GIVEN THAT PURSUANT to Section 14 of Chapter 1006 of the Laws of 1895, the Corporation Counsel of The City of New York, in behalf of The City of New York, will make application to the Supreme Court of the State of New York, First Judicial District, at a Special Term, Part III thereof, to be held at the County Court House of the County of New York, in the Borough of Manhattan, in The City of New York, on the 20th day of March, 1916, at the opening of the Court on that day, or as soon thereafter as counsel can be heard thereon, for an order empowering the Commissioners heretofore appointed in the above-entitled proceeding to ascertain and determine the compensation, if any (in all cases where such compensation has not been heretofore ascertained and determined), which should justly be made and legally awarded pursuant to the said Chapter 1006 of the Laws of 1895, to all owners, parties and persons interested in the lands, tenements, hereditaments, premises, rights, easements or interests taken, affected, damaged, extinguished or destroyed by and in consequence of the abandonment, discontinuance and closing of the parts of Walton Avenue, Walnut Street, Spring Street, Fourth Avenue, Fifth Avenue, Sixth Avenue, Seventh Avenue, Eighth Avenue and Ninth Avenue, more particularly described as follows:

**PARCEL "A."**  
Beginning at the point of intersection of the southern line of Walnut Street as shown on "Map of the Village of Mt. Eden," filed in the office of the Register of Westchester County on September 21, 1853, as Map No. 221, and the southeastern line of Jerome Avenue as legally acquired; thence northeasterly along last-mentioned line for 61.57 feet to the northern line of said Walnut Street; thence easterly along last-mentioned line for 246.28 feet to the northwestern line of Townsend Avenue as legally acquired; thence southwesterly along last-mentioned line for 61.57 feet to said southern line of Walnut Street; thence westerly along last-mentioned line for 246.28 feet to the point of beginning.

**PARCEL "B."**  
Beginning at the point of intersection of the southern line of Walnut Street as shown on "Map of the Village of Mt. Eden," filed in the office of the Register of Westchester County on September 21, 1853, as Map No. 221, and the southeastern line of Townsend Avenue as legally acquired; thence northeasterly along last-mentioned line for 61.57 feet to the northern line of said Walnut Street; thence easterly along last-mentioned line for 246.28 feet to the northwestern line of Walton Avenue as legally mentioned; thence southwesterly along last-mentioned line for 61.57 feet to the said southern line of Walnut Street; thence westerly along last-mentioned line for 246.28 feet to the point of beginning.

**PARCEL "C."**  
Beginning at the point of intersection of the southern line of Walnut Street as shown on "Map of the Village of Mt. Eden," filed in the office of the Register of Westchester County on September 21, 1853, as Map No. 221, and the southeastern line of Walton Avenue as legally acquired; thence northeasterly along last-mentioned line for 61.57 feet to the northern line of Walnut Street; thence easterly along last-mentioned line for 34.96 feet to the southwestern line of Hawkstone Street as legally acquired; thence southwesterly along last-mentioned line for 85.69 feet to said southern line of Walnut Street; thence westerly along last-mentioned line for 140.48 feet to the point of beginning.

**PARCEL "D."**  
Beginning at the point of intersection of the southern line of Walnut Street as shown on "Map of the Village of Mt. Eden," filed in the office of the Register of Westchester County on September 21, 1853, as Map No. 221, and the northeastern line of Hawkstone Street as legally acquired; thence northeasterly along last-mentioned line for 85.69 feet to the northern line of said Walnut Street; thence easterly along last-mentioned line for 187.63 feet to the western line of Grand Boulevard and Concourse as legally

acquired; thence southerly along last-mentioned line for 53.77 feet to said southern line of Walnut Street; thence westerly along last-mentioned line for 98.28 feet to the point of beginning.

**PARCEL "E."**  
Beginning at the point of intersection of the eastern line of Ninth Avenue as shown on "Map of the Village of Mt. Eden," filed in the office of the Register of Westchester County on September 21, 1853, as Map No. 221, and the northeastern line of East 171st Street as legally acquired; thence northwesterly along last-mentioned line for 61.57 feet to the western line of said Ninth Avenue; thence northerly along last-mentioned line for 150.98 feet to the southeastern line of Jerome Avenue as legally acquired; thence northeasterly along last-mentioned line for 85.69 feet to said eastern line of Ninth Avenue; thence southerly along last-mentioned line for 236.49 feet to the point of beginning.

**PARCEL "F."**  
Beginning at the point of intersection of the southern line of West 172d Street and the northwestern line of Jerome Avenue as these streets are legally acquired; thence southwesterly along last-mentioned line for 68.41 feet to the western line of Ninth Avenue as shown on "Map of the Village of Mt. Eden," filed in the office of the Register of Westchester County on September 21, 1853, as Map No. 221, and the northwestern line of West 172d Street as legally acquired; thence southerly along last-mentioned line for 39.92 feet to the point of beginning.

**PARCEL "G."**  
Beginning at the point of intersection of the eastern line of Ninth Avenue as shown on "Map of the Village of Mt. Eden," filed in the office of the Register of Westchester County on September 21, 1853, as Map No. 221, and the northern line of West 172d Street as legally acquired; thence westerly along last-mentioned line for 50.0 feet to the western line of said Ninth Avenue; thence northerly along last-mentioned line for 269.0 feet to the northern line of said Ninth Avenue; thence easterly along last-mentioned line for 51.42 feet to said eastern line of Ninth Avenue; thence southerly along last-mentioned line for 281.0 feet to the point of beginning.

**PARCEL "H."**  
Beginning at the point of intersection of the western line of Eighth Avenue as shown on "Map of the Village of Mt. Eden," filed in the office of the Register of Westchester County on September 21, 1853, as Map No. 221, and the southeastern line of Townsend Avenue as legally acquired; thence northeasterly along last-mentioned line for 85.69 feet to the eastern line of said Eighth Avenue; thence southerly along last-mentioned line for 160.04 feet to the southern line of Eighth Avenue; thence westerly along last-mentioned line for 50.0 feet to said western line of Eighth Avenue; thence northerly along last-mentioned line for 90.46 feet to the point of beginning.

**PARCEL "I."**  
Beginning at the point of intersection of the southwestern line of East 172d Street and the northwestern line of Townsend Avenue as these streets are legally acquired; thence southwesterly along last-mentioned line for 77.24 feet to the western line of Eighth Avenue, as shown on "Map of the Village of Mt. Eden," filed in the office of the Register of Westchester County on September 21, 1853, as Map No. 221; thence northerly along last-mentioned line for 95.18 feet to said southwestern line of East 172d Street; thence southeasterly along last-mentioned line for 55.54 feet to the point of beginning.

**PARCEL "J."**  
Beginning at the point of intersection of the eastern line of Eighth Avenue as shown on "Map of the Village of Mt. Eden," filed in the office of the Register of Westchester County on September 21, 1853, as Map No. 221, and the northeastern line of East 172d Street as legally acquired; thence northwesterly along last-mentioned line for 61.57 feet to the western line of said Eighth Avenue; thence northerly along last-mentioned line for 62.69 feet to the southern line of Walnut Street as shown on aforesaid map; thence easterly along last-mentioned line for 50.0 feet to said eastern line of Eighth Avenue; thence southerly along last-mentioned line for 98.62 feet to the point of beginning.

**PARCEL "K."**  
Beginning at the point of intersection of the western line of Eighth Avenue as shown on "Map of the Village of Mt. Eden," filed in the office of the Register of Westchester County on September 21, 1853, as Map No. 221, and the southeastern line of Jerome Avenue as legally acquired; thence northeasterly along last-mentioned line for 85.69 feet to the eastern line of said Eighth Avenue; thence southerly along last-mentioned line for 130.57 feet to the northern line of Walnut Street as shown on aforesaid map; thence westerly along last-mentioned line for 50.0 feet to said western line of Eighth Avenue; thence northerly along last-mentioned line for 60.99 feet to the point of beginning.

**PARCEL "L."**  
Beginning at the point of intersection of the western line of Eighth Avenue as shown on "Map of the Village of Mt. Eden," filed in the office of the Register of Westchester County on September 21, 1853, as Map No. 221, and the northwestern line of Jerome Avenue as legally acquired; thence northeasterly along last-mentioned line for 85.69 feet to the eastern line of said Eighth Avenue; thence northerly along last-mentioned line for 11.19 feet to the southwestern line of Globe Place as laid out on Section 15 of the Final Maps and Profiles of the City of New York; thence northwesterly along last-mentioned line for 31.45 feet to the northern line of said Eighth Avenue; thence westerly along last-mentioned line for 25.07 feet to the said western line of Eighth Avenue; thence southerly along last-mentioned line for 93.62 feet to the point of beginning.

**PARCEL "M."**  
Beginning at the point of intersection of the southern line of Seventh Avenue as shown on "Map of the Village of Mt. Eden," filed in the office of the Register of Westchester County on September 21, 1853, as Map No. 221, and the southeastern line of Walton Avenue as legally acquired; thence northeasterly along last-mentioned line for 75.49 feet to the eastern line of said Seventh Avenue; thence southerly along last-mentioned line for 60.86 feet to said southern line of Seventh Avenue; thence westerly along last-mentioned line for 44.05 feet to the point of beginning.

**PARCEL "N."**  
Beginning at the point of intersection of the southwestern line of East 172d Street and the northwestern line of Walton Avenue as these streets are legally acquired; thence southwesterly along last-mentioned line for 10.70 feet to the western line of Seventh Avenue, as shown on "Map of the Village of Mt. Eden," filed in the office of the Register of Westchester County on September 21, 1853, as Map No. 221; thence northerly along last-mentioned line for 13.18 feet to the said southwestern line of East 172d Street as legally acquired; thence southeasterly along last-mentioned line for 7.69 feet to the point of beginning.

**PARCEL "O."**  
Beginning at the point of intersection of the northwestern line of Walton Avenue and the northeastern line of East 172d Street as these streets are legally acquired; thence northwesterly along last-mentioned line for 50.80 feet to the western line of Seventh Avenue as shown on "Map of the Village of Mt. Eden," filed in the

office of the Register of Westchester County on September 21, 1853, as Map No. 221; thence northerly along last-mentioned line for 242.33 feet to the southern line of Walnut Street as shown on aforesaid map; thence easterly along last-mentioned line for 50.0 feet to the eastern line of said Seventh Avenue; thence southerly along last-mentioned line for 259.82 feet to said northwestern line of Walton Avenue; thence southwesterly along last-mentioned line for 14.99 feet to the point of beginning.

**PARCEL "P."**  
Beginning at the point of intersection of the northern line of Walnut Street as shown on "Map of the Village of Mt. Eden," filed in the office of the Register of Westchester County on September 21, 1853, as Map No. 221, and the southeastern line of Townsend Avenue as legally acquired; thence northeasterly along last-mentioned line for 40.54 feet to the eastern line of Seventh Avenue as shown on aforesaid map; thence southerly along last-mentioned line for 32.94 feet to said northern line of Walnut Street; thence westerly along last-mentioned line for 23.65 feet to the point of beginning.

**PARCEL "Q."**  
Beginning at the point of intersection of the eastern line of Seventh Avenue as shown on "Map of the Village of Mt. Eden," filed in the office of the Register of Westchester County on September 21, 1853, as Map No. 221, and the northwestern line of Townsend Avenue as legally acquired; thence southwesterly along last-mentioned line for 85.69 feet to the western line of said Seventh Avenue; thence northerly along last-mentioned line for 318.12 feet to the northern line of said Seventh Avenue; thence easterly along last-mentioned line for 51.30 feet to said eastern line of Seventh Avenue; thence southerly along last-mentioned line for 260.01 feet to the point of beginning.

**PARCEL "R."**  
Beginning at the point of intersection of the southern line of Sixth Avenue as shown on "Map of the Village of Mt. Eden," filed in the office of the Register of Westchester County on September 21, 1853, as Map No. 221, and the northeastern line of East 172d Street as legally acquired; thence northwesterly along last-mentioned line for 1.74 feet to the western line of said Sixth Avenue; thence northerly along last-mentioned line for 246.27 feet to the southwestern line of Rockwood Street as legally acquired; thence southeasterly along last-mentioned line for 61.57 feet to the eastern line of said Sixth Avenue; thence southerly along last-mentioned line for 210.79 feet to said southern line of Sixth Avenue; thence westerly along last-mentioned line for 48.59 feet to the point of beginning.

**PARCEL "S."**  
Beginning at the point of intersection of the eastern line of Sixth Avenue as shown on "Map of the Village of Mt. Eden," filed in the office of the Register of Westchester County on September 21, 1853, as Map No. 221, and the northeastern line of Rockwood Street as legally acquired; thence northwesterly along last-mentioned line for 61.57 feet to the western line of said Sixth Avenue; thence northerly along last-mentioned line for 17.53 feet to the southeastern line of Walton Avenue as legally acquired; thence northeasterly along last-mentioned line for 85.69 feet to said eastern line of Sixth Avenue; thence southerly along last-mentioned line for 123.04 feet to the point of beginning.

**PARCEL "T."**  
Beginning at the point of intersection of the eastern line of Sixth Avenue as shown on "Map of the Village of Mt. Eden," filed in the office of the Register of Westchester County on September 21, 1853, as Map No. 221, and the northwestern line of Walton Avenue as legally acquired; thence southwesterly along last-mentioned line for 46.94 feet to the northern line of Walnut Street as shown on aforesaid map; thence westerly along last-mentioned line for 22.62 feet to the western line of said Sixth Avenue; thence northerly along last-mentioned line for 311.28 feet to the southeastern line of Townsend Avenue as legally acquired; thence northeasterly along last-mentioned line for 85.69 feet to said eastern line of Sixth Avenue; thence southerly along last-mentioned line for 342.75 feet to the point of beginning.

**PARCEL "U."**  
Beginning at the point of intersection of the northern line of Sixth Avenue as shown on "Map of the Village of Mt. Eden," filed in the office of the Register of Westchester County on September 21, 1853, as Map No. 221, and the northwestern line of Townsend Avenue as legally acquired; thence southwesterly along last-mentioned line for 40.67 feet to the western line of said Sixth Avenue; thence northerly along last-mentioned line for 27.58 feet to said northern line of Sixth Avenue; thence easterly along last-mentioned line for 24.35 feet to the point of beginning.

**PARCEL "V."**  
Beginning at the point of intersection of the southwestern line of Rockwood Street and the western line of Grand Boulevard and Concourse as these streets are legally acquired; thence southerly along last-mentioned line for 24.67 feet to the western line of Fifth Avenue as shown on "Map of the Village of Mt. Eden," filed in the office of the Register of Westchester County on September 21, 1853, as Map No. 221; thence northerly along last-mentioned line for 29.46 feet to said southwestern line of Rockwood Street; thence southwesterly along last-mentioned line for 11.17 feet to the point of beginning.

**PARCEL "W."**  
Beginning at the point of intersection of the western line of Grand Boulevard and Concourse and the northeastern line of Rockwood Street as these streets are legally acquired; thence westerly along last-mentioned line for 39.18 feet to the western line of Fifth Avenue as shown on "Map of the Village of Mt. Eden," filed in the office of the Register of Westchester County on September 21, 1853, as Map No. 221; thence northerly along last-mentioned line for 246.27 feet to the southwestern line of Hawkstone Street as legally acquired; thence southeasterly along last-mentioned line for 61.57 feet to the eastern line of said Fifth Avenue; thence southerly along last-mentioned line for 187.24 feet to said western line of Grand Boulevard and Concourse; thence still southerly along last-mentioned line for 49.44 feet to the point of beginning.

**PARCEL "X."**  
Beginning at the point of intersection of the southeastern line of Walton Avenue and the southwestern line of Belmont Street as these streets are legally acquired; thence southeasterly along last-mentioned line for 29.36 feet to the eastern line of Fifth Avenue as shown on "Map of the Village of Mt. Eden," filed in the office of the Register of Westchester County on September 21, 1853, as Map No. 221; thence southerly along last-mentioned line for 232.93 feet to the northern line of Walnut Street as shown on aforesaid map; thence westerly along last-mentioned line for 50.0 feet to the western line of said Fifth Avenue; thence northerly along last-mentioned line for 213.63 feet to said southeastern line of Walton Avenue; thence northeasterly along last-mentioned line for 44.82 feet to the point of beginning.

**PARCEL "Y."**  
Beginning at the point of intersection of the northwestern line of Walton Avenue and the northeastern line of East Belmont Street as these streets are legally acquired; thence northwesterly along last-mentioned line for 45.12 feet to the western line of Fifth Avenue as shown on

"Map of the Village of Mt. Eden," filed in the office of the Register of Westchester County on September 21, 1853, as Map No. 221; thence northerly along last-mentioned line for 109.10 feet to the northern line of said Fifth Avenue; thence easterly along last-mentioned line for 51.30 feet to the eastern line of said Fifth Avenue; thence southerly along last-mentioned line for 124.55 feet to said northwestern line of Walton Avenue; thence southwesterly along last-mentioned line for 12.07 feet to the point of beginning.

**PARCEL "Z."**  
Beginning at the point of intersection of the western line of Fourth Avenue as shown on "Map of the Village of Mt. Eden," filed in the office of the Register of Westchester County on September 21, 1853, as Map No. 221, and the eastern line of Grand Boulevard and Concourse as legally acquired; thence northerly along last-mentioned line for 135.98 feet to the eastern line of said Fourth Avenue; thence southerly along last-mentioned line for 295.97 feet to the southern line of said Fourth Avenue; thence westerly along last-mentioned line for 50.01 feet to said western line of Fourth Avenue; thence northerly along last-mentioned line for 168.51 feet to the point of beginning.

**PARCEL "AA."**  
Beginning at the point of intersection of the western line of Grand Boulevard and Concourse and the northeastern line of East Belmont Street as these streets are legally acquired; thence northwesterly along last-mentioned line for 12.64 feet to the western line of Fourth Avenue as shown on "Map of the Village of Mt. Eden," filed in the office of the Register of Westchester County on September 21, 1853, as Map No. 221; thence northerly along last-mentioned line for 325.68 feet to the northern line of said Fourth Avenue; thence easterly along last-mentioned line for 51.30 feet to the eastern line of said Fourth Avenue; thence southerly along last-mentioned line for 244.06 feet to said western line of Grand Boulevard and Concourse; thence still southerly along last-mentioned line for 108.06 feet to the point of beginning.

**PARCEL "BB."**  
Beginning at the point of intersection of the southeastern line of Spring Street as shown on "Map of the Village of Mt. Eden," filed in the office of the Register of Westchester County on December 13, 1859, in Vol. 2 of Maps, page 32, and the northern line of East 174th Street as legally acquired; thence westerly along last-mentioned line for 23.90 feet; thence still westerly and still along said northern line of East 174th Street for 38.57 feet to the western line of said Spring Street; thence northerly along last-mentioned line for 26.29 feet to the northwestern line of Spring Street; thence northeasterly along last-mentioned line for 123.76 feet to the northern line of said Spring Street; thence easterly along last-mentioned line for 132.88 feet to the western line of Morris Avenue as legally acquired; thence southerly along last-mentioned line for 50.0 feet to the southern line of Spring Street; thence westerly along last-mentioned line for 117.39 feet to said southeastern line of Spring Street; thence southwesterly along last-mentioned line for 67.80 feet to the point of beginning.

**PARCEL "CC."**  
Beginning at a point in the northern line of Marcy Place distant 87.17 feet westerly from the intersection of said line and the western line of Grand Boulevard and Concourse as these streets are legally acquired, said point being the intersection of said northern line of Marcy Place and the eastern line of Walton Avenue as shown on "Map of Inwood," filed in the office of the Register of Westchester County on June 10, 1868, as Map No. 531; thence westerly along said northern line of Marcy Place for 50.28 feet to the western line of said Walton Avenue; thence northerly along last-mentioned line for 100.72 feet to the western line of Walton Avenue as shown on "Map of Morris-Stebbins property," filed in the office of the Register of Westchester County on February 26, 1869, as Map No. 535; thence still northerly along last-mentioned line for 100.84 feet to the southern line of Elliott Place as legally acquired; thence easterly along last-mentioned line for 50.0 feet to the eastern line of Walton Avenue as shown on the aforesaid "Map of Morris-Stebbins property"; thence southerly along last-mentioned line for 98.20 feet to the eastern line of Walton Avenue as shown on the above-mentioned "Map of Inwood"; thence still southerly along last-mentioned line for 103.38 feet to the point of beginning.

Walnut Street, Ninth Avenue, Eighth Avenue, Seventh Avenue, Sixth Avenue, Fifth Avenue, Fourth Avenue and Spring Street as described are shown on the following maps:  
(1) "Map of The Village of Mount Eden near Upper Morrisania Depot, in the Town of West Farms, County of Westchester and State of New York, 1853. The Property of Mrs. Margaret Woolf and Sons," filed in the office of the Register of Westchester County on September 21, 1853, as "Map No. 221."  
(2) "Map of The Village of Mount Eden near Upper Morrisania Depot," in the Town of West Farms, County of Westchester, N. Y., filed in the office of the Clerk of the County of Westchester on February 14, 1854.

(3) "High Bridge Association, Map of The Village of Mount Eden near Upper Morrisania Depot, in the Town of West Farms, Westchester, N. Y., 1853. The Property of Mr. Thos. Woolf and Brothers," filed in the office of the Register of Westchester County on December 13, 1859, Vol. 2 of Maps, page 32.  
The Walton Avenue to be closed is shown on the following maps: "Map of Inwood," filed in the office of the Register of Westchester County on June 10, 1868, as Map No. 531, and "Map of Morris-Stebbins property," filed in the office of the Register of Westchester County on February 26, 1869, as Map No. 535.  
Walnut Street, Ninth Avenue, Eighth Avenue, Seventh Avenue, Sixth Avenue, Fifth Avenue, Fourth Avenue, Spring Street and Walton Avenue are located in Section 11 of the Land Map of the City of New York and in the following blocks of said section: Blocks 2821, 2825, 2833, 2836, 2837, 2838, 2841, 2845, 2846, 2847, 2858 and 2859.

Dated: New York, March 8th, 1916.  
LAMAR HARDY, Corporation Counsel,  
Municipal Building, Borough of Manhattan, City of New York. m8,18

#### Filing Preliminary Abstracts.

In the Matter of the Application of The City of New York, relative to acquiring title, wherever the same has not been heretofore acquired for the same purpose in fee, to the lands, tenements and hereditaments required for the opening and extending of MUNKOE AVENUE from Sacket Avenue to Van Nest Avenue, and Haight Avenue from Sacket Avenue to Van Nest Avenue, in the 24th Ward, Borough of The Bronx, City of New York.

NOTICE IS HEREBY GIVEN TO ALL PERSONS interested in the above entitled proceeding, and to the owner or owners, occupant or occupants of all houses and lots and improved and unimproved lands affected thereby, and to all others whom it may concern, to wit:  
First.—That the undersigned, Commissioners of Estimate, have completed their estimate of damage, and that all persons interested in this proceeding, or in any of the lands, tenements and hereditaments and premises affected thereby, having any objection thereto, do file their said objections in writing, duly verified, with them



at their office, Room 1557, 15th Floor, Municipal Building, Chambers and Centre Streets, in the Borough of Manhattan, in the City of New York, on or before the 20th day of March, 1916, and that the said Commissioners will hear parties so objecting, and for that purpose will be in attendance at their said office on the 21st day of March, 1916, at 2 o'clock P. M.

**Second.**—That the undersigned, Commissioner of Assessment, has completed his estimate of benefit and that all persons interested in this proceeding, or in any of the lands, tenements and hereditaments and premises affected thereby, having any objection thereto, do file their said objections in writing, duly verified, with him at his office, Room 1557, 15th Floor, Municipal Building, Chambers and Centre Streets, in the Borough of Manhattan, in the City of New York, on or before the 20th day of March, 1916, and that the said Commissioner will hear parties so objecting, and for that purpose will be in attendance at his said office on the 22nd day of March, 1916, at 2 o'clock P. M.

**Third.**—That the Commissioner of Assessment has assessed any or all such lands, tenements and hereditaments and premises as are within the area of assessment fixed and prescribed as the area of assessment, for benefit by the Board of Estimate and Apportionment on the 25th day of June, 1915, and that the said area of assessment includes all those lands, tenements and hereditaments and premises situate and being in the Borough of The Bronx, in the City of New York, which, taken together, are bounded and described as follows, viz.:

Bounded on the north by a line distant 100 feet northerly from and parallel with the northerly line of Van Nest Avenue, the said distance being measured at right angles to Van Nest Avenue; on the east by a line distant 100 feet easterly from and parallel with the easterly line of Munroe Avenue, the said distance being measured at right angles to Munroe Avenue, and by the prolongation of the said line; on the south by a line always distant 100 feet southerly from and parallel with the southerly line of Sacket Avenue, the said distance being measured at right angles to Sacket Avenue; and on the west by a line midway between Haight Avenue and Luring Avenue and by the prolongation of the said line.

**Fourth.**—That the abstracts of said estimate of damage and of said assessment for benefit, together with the damage and benefit maps, and also all the affidavits, estimates, proofs and other documents used by the Commissioners of Estimate and by the Commissioner of Assessment in making the same, have been deposited in the Bureau of Street Openings in the Law Department of The City of New York, Room 1529, 15th Floor, Municipal Building, Chambers and Centre Streets, in the Borough of Manhattan, in said City, there to remain until the 21st day of March, 1916.

**Fifth.**—That, provided there be no objections filed to either of said abstracts, the reports as to awards and as to assessments for benefit herein will be presented for confirmation to the Supreme Court of the State of New York, First Department, at a Special Term thereof, Part III, to be held in the County Court House in the Borough of Manhattan, in the City of New York, on the 25th day of May, 1916, at the opening of the Court on that day.

**Sixth.**—In case, however, objections are filed to the foregoing abstracts of estimate and assessment, or to either of them, the motion to confirm the reports as to awards and as to assessments shall stand adjourned to the date to be hereafter specified in the notice provided in such cases to be given in relation to filing the final reports, pursuant to Sections 981 and 984 of the Greater New York Charter, as amended by Chapter 658 of the Laws of 1906.

Dated New York, February 24th, 1916.  
CLARENCE C. ROGERS, Chairman, MAR-  
TIN GEISLER, MORRIS ARNSTEIN, Com-  
missioners of Estimate; CLARENCE C. ROG-  
ERS, Commissioner of Assessment. f29,m16  
JOEL J. SQUIER, Clerk.

## SUPREME COURT—SECOND DEPARTMENT.

### Application for Court to Condemn Property.

In the Matter of the Application of The City of New York, relative to acquiring title, wherever the same has not been heretofore acquired for the same purpose in fee, to the lands, tenements and hereditaments required for the opening and extending of LOUISIANA AVENUE, from Vienna Avenue to Stanley Avenue; STANLEY AVENUE, from Louisiana Avenue to the west side of Williams Avenue, and WILLIAMS AVENUE, from a point about 500 feet south of Vienna Avenue to Stanley Avenue, in the 26th Ward, Borough of Brooklyn, City of New York.

**NOTICE IS HEREBY GIVEN** THAT AN Application will be made to the Supreme Court of the State of New York, Second Judicial District, at a Special Term of said Court, to be held at the hearing of motions, in the County Court House, in the County of Kings, in the Borough of Brooklyn, The City of New York, on the 21st day of March, 1916, at the opening of the Court on that day, or as soon thereafter as counsel can be heard thereon, to have the compensation which should justly be made to the respective owners of said property proposed to be acquired for such improvement, ascertained and determined by the Supreme Court without a jury, and to have the cost of said improvement assessed by the said Court as hereinafter set forth, in accordance with the resolution of the Board of Estimate and Apportionment.

The nature and extent of the improvement hereby intended is the acquisition of title in fee by The City of New York, for the use of the public, to all the lands and premises, together with the buildings thereon and the appurtenances thereunto belonging, required for the opening and extending of Louisiana Avenue from Vienna Avenue to Stanley Avenue; Stanley Avenue from Louisiana Avenue to the west side of Williams Avenue; and Williams Avenue from a point about 500 feet south of Vienna Avenue to Stanley Avenue, in the 26th Ward, Borough of Brooklyn City of New York, the real property title to which is proposed to be acquired is more particularly bounded and described as follows, to wit:

**LOUISIANA AVENUE.**  
Beginning at the intersection of the north line of Vienna Avenue with the west line of Louisiana Avenue, as the same are laid out on the map of the City; thence easterly along the north line of Vienna Avenue 600.0 feet; thence southerly deflecting 90° to the right 690.0 feet to the south line of Stanley Avenue; thence westerly along the south line of Stanley Avenue 60.0 feet; thence northerly 690.0 feet to the point of beginning.

**STANLEY AVENUE.**  
Beginning at the intersection of the north line of Stanley Avenue with the west line of Louisiana Avenue, as the same are laid out on the map of the City; thence southerly along the west line of Louisiana Avenue 70.0 feet; thence westerly deflecting 90° to the right 567.16 feet; thence northerly deflecting 108° 27' 28" to the right 73.80 feet; thence easterly 543.80 feet to the point of beginning.

**WILLIAMS AVENUE.**  
Beginning at the intersection of the north line of Stanley Avenue with the west line of Williams Avenue, as the same are laid out on the map of the City; thence easterly along the north line of Stanley Avenue 63.25 feet; thence northerly deflecting 71° 32' 32" to the left 83.34 feet; thence

westerly deflecting 90° to the left 60.0 feet; thence southerly 103.37 feet to the point of beginning.

Louisiana Avenue from Vienna Avenue to Stanley Avenue; Stanley Avenue from Louisiana Avenue to the west side of Williams Avenue, and Williams Avenue from a point about 500 feet south of Vienna Avenue to Stanley Avenue, as aforesaid, are shown on a map known as the General Map or Plan of the Towns of New Utrecht, Flatbush, Gravesend, Flatlands and New Lots, in the County of Kings, prepared by the Town Survey Commissioners, pursuant to an act of the Legislature passed May 1, 1869, and the several acts amendatory thereof, and filed in the office of the Register of the County of Kings, in the year 1874, now incorporated with and forming part of the Map of The City of New York.

Land required for Louisiana Avenue from Vienna Avenue to Stanley Avenue, Stanley Avenue from Louisiana Avenue to the west side of Williams Avenue, and Williams Avenue from a point about 500 feet south of Vienna Avenue to Stanley Avenue, is located in Block 3883, Section 12, Blocks 4317, 4318, 5340-A, 4342 and 4364, Section 14, and Block 8158-A, Section 24, on the land map of the County of Kings.

The Board of Estimate and Apportionment, by a resolution adopted on the 1st day of October, 1915, determined that the whole cost and expense of this proceeding shall be assessed upon the property deemed to be benefited thereby and that the area of assessment for benefit in this proceeding be fixed and determined to be as follows:

**BEGINNING** at a point on a line midway between Williams Avenue and Hinsdale Street, distant 100 feet northerly from the northerly line of Vienna Avenue, and running thence easterly and always distant 100 feet northerly from and parallel with the northerly line of Vienna Avenue to the intersection with a line midway between Louisiana Avenue and Malta Street; thence southerly along the said line midway between Louisiana Avenue and Malta Street to the intersection with a line midway between Vienna Avenue and Stanley Avenue; thence easterly along the said line midway between Vienna Avenue and Stanley Avenue to the intersection with a line midway between Malta Street and Alabama Avenue; thence southerly along the said line midway between Malta Street and Alabama Avenue to a point distant 300 feet southerly from the southerly line of Stanley Avenue; thence westwardly and parallel with Stanley Avenue to the intersection with a line at right angles to Stanley Avenue and passing through a point on its northerly side, where it is intersected by a line midway between Hinsdale Street and Snediker Avenue; thence northerly along the said line at right angles to Stanley Avenue to the intersection with its northerly side; thence northwardly along the said line midway between Hinsdale Street and Snediker Avenue to the intersection with a line bisecting the angle formed by the intersection of the prolongations of the centre lines of Stanley Avenue and Vienna Avenue as these streets are laid out between Williams Avenue and Hinsdale Street; thence easterly along the said line bisecting the angle to the intersection with a line midway between Williams Avenue and Hinsdale Street; thence northerly along the said line midway between Williams Avenue and Hinsdale Street to the point or place of beginning.

Dated, New York, March 8th, 1916.  
LAMAR HARDY, Corporation Counsel,  
Municipal Building, Borough of Manhattan, City of New York. m8,18

### Filing Final Reports.

In the Matter of the Application of The City of New York, relative to acquiring title, wherever the same has not been heretofore acquired for the same purpose in fee, to the lands and premises required for the opening and extending of GERRY AVENUE, from Marlowe Avenue to Corona Avenue, as shown on a map or plan adopted by the Board of Estimate and Apportionment March 6th, 1913, and approved by the Mayor March 14th, 1913, in the 2nd Ward, Borough of Queens, City of New York. **NOTICE IS HEREBY GIVEN** THAT THE final reports of the Commissioners of Estimate and of the Commissioner of Assessment in the above-entitled matter will be presented for confirmation to the Supreme Court of the State of New York, Second Department, at a Trial Term thereof, Part I, to be held in the County Court House, Long Island City, in the Borough of Queens, in the City of New York, on the 14th day of March, 1916, at 10.30 o'clock in the forenoon of that day; and that the said final reports have been deposited in the Office of the Clerk of the County of Queens, there to remain for and during the space of five days, as required by law.

Dated, New York, March 7th, 1916.  
ABRAHAM D. VAN SICKLEN, P. FRANK RYAN, Commissioners of Estimate. P. FRANK RYAN, Commissioner of Assessment. m7,11  
WALTER C. SHEPPARD, Clerk.

### Application for Appointment of Commissioners.

In the Matter of the Application of The City of New York, relative to acquiring title, wherever the same has not been heretofore acquired for the same purpose in fee, to the lands, tenements and hereditaments required for the opening and extending of TROY AVENUE, from Canarsie Lane to a line about 275 feet north of Avenue M, and from a line about 240 feet south of Avenue M to Flatbush Avenue; East 43rd Street, from Flatlands Avenue to Avenue M, and Baughman Place, from Flatbush Avenue to Troy Avenue, in the 29th and 32nd Wards, Borough of Brooklyn, City of New York.

**NOTICE IS HEREBY GIVEN** THAT AN Application will be made to the Supreme Court of the State of New York, Second Judicial District, at a Special Term of said Court to be held for the hearing of motions, in the County Court House in the County of Kings, in the Borough of Brooklyn, in the City of New York, on the 21st day of March, 1916, at the opening of the Court on that day, or as soon thereafter as Counsel can be heard thereon, for the appointment of Commissioners of Estimate and a Commissioner of Assessment in the above-entitled matter.

The nature and extent of the improvement hereby intended is the acquisition of title by the City of New York in fee for the use of the public to all the lands and premises, with the buildings thereon and the appurtenances thereunto belonging, required for the opening and extending of Troy Avenue from Canarsie Lane to a line about 275 feet north of Avenue M, and from a line about 240 feet south of Avenue M to Flatbush Avenue; East 43rd Street from Flatlands Avenue to Avenue M, and Baughman Place from Flatbush Avenue to Troy Avenue, in the 29th and 32nd Wards, Borough of Brooklyn, City of New York. The real property title to which is proposed to be acquired is more particularly bounded and described as follows, to wit:

**PARCEL "A."**  
Beginning at a point on the northerly line of Canarsie Lane where the same is intersected by the westerly line of Troy Avenue, as the same are laid out on the map of the City; thence easterly along the northerly line of Canarsie Lane 32.87 feet; thence easterly deflecting 0° 46' 56" to the right 47.16 feet; thence southerly deflecting 88° 09' 30" to the right 3,966.83 feet to the

right of way of the Long Island Railroad; thence southwesterly deflecting 60° 17' 59" to the right 92.10 feet to the westerly line of Troy Avenue; thence northerly along the westerly side of Troy Avenue 4,014.68 feet to the point or place of beginning.

**PARCEL "B."**  
Beginning at the intersection of the westerly line of Troy Avenue with the southerly line of the right of way of the Long Island Railroad, as the same are laid down on the map of the City; thence northeasterly along the southerly line of the right of way of the Long Island Railroad 92.10 feet; thence southerly deflecting 119° 42' 01" to the right 4,362.95 feet; thence westerly deflecting 87° 22' 01" to the right 80.09 feet to the westerly line of Troy Avenue; thence northerly along the westerly line of Troy Avenue 4,321 feet to the point or place of beginning.

**PARCEL "C."**  
Beginning at the intersection of the easterly line of Troy Avenue with the northeasterly line of Flatbush Avenue as the same are laid down on the map of the City; thence northerly along the northeasterly line of Flatbush Avenue 137.17 feet to the westerly line of Troy Avenue; thence northerly deflecting 35° 40' 41" to the right 379.34 feet; thence northwesterly deflecting 84° 02' 01" to the right 80.44 feet to the easterly line of Troy Avenue; thence southerly along the easterly line of Troy Avenue 499.15 feet to the point or place of beginning.

**EAST 43RD STREET.**  
Beginning at the intersection of the northerly line of Avenue M with the easterly line of East 43rd Street as the same are laid down on the map of the City; thence westerly along the northerly line of Avenue M 50 feet to the westerly side of East 43rd Street; thence northerly deflecting 90° 00' 00" to the right 321.03 feet to the southeasterly line of Flatlands Avenue; thence northeasterly along the southeasterly line of Flatlands Avenue 61.55 feet to the easterly line of East 43rd Street; thence southerly along the easterly line of East 43rd Street 356.93 feet to the point or place of beginning.

**BAUGHMAN PLACE.**  
Beginning at the intersection of the northerly line of Baughman Place with the westerly line of Troy Avenue as laid down on the map of the City; thence southerly along the westerly line of Troy Avenue 50.0 feet to the southerly line of Baughman Place; thence westerly deflecting 90° 00' 00" to the right 252.62 feet to the northeasterly line of Flatbush Avenue; thence northerly along the northeasterly line of Flatbush Avenue 61.55 feet to the northerly line of Baughman Place; thence easterly along the northerly line of Baughman Place 288.51 feet to the point or place of beginning.

Troy Avenue from Canarsie Lane to a line about 275 feet north of Avenue M and from a line about 240 feet south of Avenue M to Flatbush Avenue; East 43rd Street from Flatlands Avenue to Avenue M, and Baughman Place from Flatbush Avenue to Troy Avenue, in the 29th and 32nd Wards, Borough of Brooklyn, City of New York, were laid down on a map known as the General Map or Plan of the Towns of New Utrecht, Flatbush, Gravesend, Flatlands and New Lots in the County of Kings, prepared by the Town Survey Commissioners pursuant to an Act of the Legislature passed May 1st, 1869, and the several acts amendatory thereof, and filed in the office of the Register of the County of Kings in the year 1874, now incorporated with and forming part of the map of the City of New York, and also shown on a map of those portions of said streets affected by this proceeding made by the Topographical Division of the Bureau of Highways of the Borough of Brooklyn and signed by E. W. Voorhies, Commissioner of Public Works, and Charles R. Ward, Chief Engineer, dated December 27, 1915, and approved by the Board of Estimate and Apportionment January 21, 1916, and signed by Joseph Haag, Secretary to said Board.

The Board of Estimate and Apportionment, by a resolution adopted on the 29th day of October, 1915, determined that the whole cost and expense of this proceeding shall be assessed upon the property deemed to be benefited thereby and that the area of assessment for benefit in this proceeding be fixed and determined to be as follows:

**BEGINNING** at a point on the northeasterly line of Flatbush Avenue where it is intersected by the prolongation of a line midway between East 42d Street and East 43d Street, and running thence northwardly along the said line midway between East 42d Street and East 43d Street, and along the prolongations of the said line to a point distant 100 feet northerly from the northerly line of Canarsie Lane, the said distance being measured at right angles to Canarsie Lane; thence easterly and always distant 100 feet northerly from and parallel with the northerly line of Canarsie Lane to the intersection with the prolongation of a line midway between East 45th Street and East 46th Street; thence southwardly along the said line midway between East 45th Street and East 46th Street and along the prolongations of the said line to the intersection with the northeasterly line of Flatbush Avenue; thence southwesterly at right angles to Flatbush Avenue a distance of 200 feet; thence northwesterly and parallel with Flatbush Avenue to the intersection with a line at right angles to Flatbush Avenue, and passing through the point of beginning; thence northeasterly along the said line at right angles to Flatbush Avenue to the point or place of beginning.

Dated, New York, March 8th, 1916.  
LAMAR HARDY, Corporation Counsel,  
Municipal Building, Borough of Manhattan, City of New York. m8,18

### Filing Bills of Costs.

In the Matter of the Application of The City of New York, relative to acquiring title, wherever the same has not been heretofore acquired for the same purpose in fee, to the lands, tenements and hereditaments required for the opening and extending of WHITLOCK AVENUE, from Brown Place to Calamus Avenue, in the 2nd Ward, Borough of Queens, City of New York. **NOTICE IS HEREBY GIVEN** THAT THE last partial bill of costs, charges and expenses incurred by reason of the proceedings in the above entitled matter up to and including January 28th, 1916, will be presented for taxation to one of the Justices of the Supreme Court of the State of New York, Second Department, at a Special Term thereof, to be held for the hearing of motions, at the County Court House in the Borough of Brooklyn, in the City of New York, on the 17th day of March, 1916, at 10 o'clock in the forenoon of that day, or as soon thereafter as Counsel can be heard thereon; and that the said bill of costs, charges and expenses has been deposited in the Office of the Clerk of the County of Queens, there to remain for and during the space of ten days, as required by law.

Dated, New York, March 3rd, 1916.  
WALTER H. BUNN, PATRICK T. MARA, W. T. HAMILTON, Commissioners of Estimate. WALTER H. BUNN, Commissioner of Assessment. WALTER C. SHEPPARD, Clerk. m3,14

### Hearings on Qualifications.

In the Matter of the Application of The City of New York, relative to acquiring title, wherever the same has not been heretofore acquired for the same purpose in fee, to the lands, tenements and hereditaments required for the opening and extending of ZIEGLER AVENUE, from Bayreuth Street to Willets Point Road,

excluding the right-of-way of the Long Island Railroad, in the 3rd Ward, Borough of Queens, City of New York.

**NOTICE IS HEREBY GIVEN** THAT BY AN order of the Supreme Court of the State of New York, Second Judicial District, dated February 18, 1916, and duly entered and filed in the office of the Clerk of the County of Queens on February 24th, 1916, William W. Gillen, Eugene N. L. Young and Julius Harder, Esqs., were appointed Commissioners of Estimate in the above entitled proceeding, and that in and by the said order William W. Gillen, Esq., was appointed the Commissioner of Assessment.

**NOTICE IS FURTHER GIVEN** that pursuant to the statutes in such cases made and provided the said William W. Gillen, Esq., Eugene N. L. Young and Julius Harder, Esqs., will attend at a Special Term for the hearing of motions, held at a Trial Term, Part I, of the Supreme Court of the State of New York, Second Judicial District, held in and for the County of Queens at the County Court House in the Borough of Queens, in the City of New York, on the 14th day of March, 1916, at the opening of the Court on that day, or as soon thereafter as counsel can be heard thereon, for the purpose of being examined under oath by the Corporation Counsel of The City of New York, or by any other persons having any interest in said proceeding, as to their qualifications to act as such commissioners.

Dated, New York, March 2, 1916.  
LAMAR HARDY, Corporation Counsel,  
Municipal Building, Borough of Manhattan, City of New York. m2,13

In the Matter of the Application of The City of New York, relative to acquiring title, wherever the same has not been heretofore acquired for the same purpose in fee, to the lands, tenements and hereditaments required for the opening and extending of MARSTON AVENUE, from Murray Street to Dunsing Street; DUNSING STREET, from Marston Avenue to Matthew Place, and MATTHEW PLACE, from Dunsing Street to Hoogland Street, in the 3rd Ward, Borough of Queens, City of New York.

**NOTICE IS HEREBY GIVEN** THAT BY AN order of the Supreme Court of the State of New York, Second Judicial District, dated February 18, 1916, and duly entered and filed in the office of the Clerk of the County of Queens on February 24th, 1916, William E. Stewart, Walter M. Palmer and John K. Gillette, Esqs., were appointed Commissioners of Estimate in the above entitled proceeding, and that in and by the said order William E. Stewart, Esq., was appointed the Commissioner of Assessment.

**NOTICE IS FURTHER GIVEN** that pursuant to the statutes in such cases made and provided the said William E. Stewart, Esq., Walter M. Palmer and John K. Gillette, Esqs., will attend at a Special Term for the hearing of motions, held at a Trial Term, Part I, of the Supreme Court of the State of New York, Second Judicial District, held in and for the County of Queens, at the County Court House, in the Borough of Queens, in the City of New York, on the 14th day of March, 1916, at the opening of the Court on that day, or as soon thereafter as counsel can be heard thereon, for the purpose of being examined under oath by the Corporation Counsel of The City of New York, or by any other persons having any interest in said proceeding, as to their qualifications to act as such commissioners.

Dated, New York, March 2, 1916.  
LAMAR HARDY, Corporation Counsel,  
Municipal Building, Borough of Manhattan, City of New York. m2,13

### Filing Preliminary Abstracts.

In the Matter of the Application of The City of New York, relative to acquiring title, wherever the same has not been heretofore acquired for the same purpose in fee, to the lands, tenements and hereditaments required for the opening and extending of GRAVESEND NECK ROAD, from Van Sicken Street to Ocean Avenue, excluding the right-of-way of the Brooklyn and Brighton Beach Railroad, of the Long Island Railroad and of the Prospect Park and Coney Island Railroad; SHEEPSHEAD BAY ROAD, from Gravesend Neck Road to Emmons Avenue, excluding the right-of-way of the Brooklyn and Brighton Beach Railroad and of the Long Island Railroad; AVENUE W, from Ocean Parkway to the junction with Gravesend Neck Road and Sheepshead Bay Road; EAST 12TH STREET, from Gravesend Neck Road to Avenue W; JEROME AVENUE, from East 17th Street to Sheepshead Bay Road; AVENUE Z, from East 13th Street to Sheepshead Bay Road, and EAST 18TH STREET, from Jerome Avenue to Voorhies Avenue, in the 31st Ward, Borough of Brooklyn, The City of New York.

**NOTICE IS HEREBY GIVEN** TO ALL PERSONS interested in the above-entitled proceeding, and to the owner or owners, occupant or occupants, of all houses and lots and improved and unimproved lands affected thereby, and to all others whom it may concern, to wit:

**First.**—That the undersigned, Commissioners of Estimate, have completed their estimate of damage, and that all persons interested in this proceeding, or in any of the lands, tenements and hereditaments and premises affected thereby, having any objection thereto, do file their said objections in writing, duly verified, with them at their office, No. 166 Montague Street, in the Borough of Brooklyn, in the City of New York, on or before the 16th day of March, 1916, and that the said Commissioners will hear parties so objecting, and for that purpose will be in attendance at their said office on the 20th day of March, 1916, at 2 o'clock P. M.

**Second.**—That the undersigned, Commissioner of Assessment, has completed his estimate of benefit and that all persons interested in this proceeding, or in any of the lands, tenements and hereditaments and premises affected thereby, having any objection thereto, do file their said objections in writing, duly verified, with him at his office, No. 166 Montague Street, in the Borough of Brooklyn, in the City of New York, on or before the 16th day of March, 1916, and that the said Commissioner will hear parties so objecting, and for that purpose will be in attendance at his said office on the 21st day of March, 1916, at 2 o'clock P. M.

**Third.**—That the Commissioner of Assessments has assessed any or all of such lands, tenements and hereditaments and premises as are within the area of assessment fixed and prescribed as the area of assessment for benefit by the Board of Estimate and Apportionment on the 31st day of October, 1912, and that the said area of assessment includes all those lands, tenements and hereditaments and premises situate and being in the Borough of Brooklyn, in the City of New York, which, taken together, are bounded and described as follows, viz.:

**BEGINNING** at a point on a line bisecting the angle formed by the intersection of the prolongations of the southerly line of Village Road North and the northerly line of Gravesend Neck road, as these streets are laid out between Van Sicken Street and Gravesend Avenue, distant 100 feet westerly from the westerly line of Van Sicken Street, the said distance being measured at right angles to Van Sicken Street, and running thence easterly along the said bisecting line to the intersection with the westerly line of Gravesend Avenue; thence easterly in a straight line to a point in the easterly line of Gravesend Avenue, where it is intersected by a line bisecting the angle formed by the intersection of the prolonga-



tions of the southerly line of Village Road North and the northerly line of Gravesend Neck Road, as these streets are laid out between Gravesend avenue and Village Road East; thence eastwardly along the said bisecting line to the intersection with the westerly line of Village Road East; thence eastwardly in a straight line to a point on the easterly line of Ocean Parkway, where it is intersected by a line bisecting the angle formed by the intersection of the prolongations of the southerly line of Avenue V and the northerly line of Gravesend Neck road as these streets are laid out between East 7th Street and East 8th street; thence eastwardly along the said bisecting line to the intersection with a line bisecting the angle formed by the prolongations of the southerly line of Avenue V and the northerly line of Gravesend Neck road, as these streets are laid out between East 12th street on the west; thence eastwardly along the said bisecting line to the intersection with a line bisecting the angle formed by the intersection of the prolongations of the southerly line of Avenue V and the northerly line of Gravesend Neck road, as these streets are laid out between East 16th street and East 17th street; thence eastwardly along the said bisecting line to the intersection with a line distant 100 feet northerly from and parallel with the said distance being measured at right angles to Gravesend Neck road; thence eastwardly along the said line parallel with Gravesend Neck road to the intersection with the westerly line of Ocean Avenue; thence eastwardly at right angles to Ocean Avenue a distance of 200 feet; thence southwardly and parallel with Ocean Avenue to the intersection with the prolongation of a line distant 100 feet southerly from and parallel with the southerly line of Avenue W, the said distance being measured at right angles to Avenue W; thence westwardly along the said line parallel with Avenue W and along the prolongations of the said line to the intersection with the westerly right-of-way line of the Brooklyn and Brighton Beach Railroad; thence southwardly along the said right-of-way line to the intersection with a line bisecting the angle formed by the intersection of the prolongations of the southerly line of Gravesend Neck Road and the northerly line of Avenue X as these streets are laid out between East 14th Street and East 15th street; thence westwardly along the said bisecting line to the intersection with a line midway between East 13th street and East 14th street; thence southwardly along the said line midway between East 13th street and East 14th street to the intersection with a line midway between Avenue X and Avenue Y; thence eastwardly along the said line midway between Avenue X and Avenue Y to the intersection with a line midway between East 14th street and East 15th street; thence southwardly along the said line midway between East 14th street and East 15th street to a point distant 100 feet northerly from the northerly line of Avenue Z; thence eastwardly and parallel with Avenue Z to the intersection with a line midway between East 17th street and East 18th street; thence southwardly along the said line midway between East 17th street and East 18th street to a point distant 100 feet southerly from the southerly line of Avenue Z; thence eastwardly and parallel with Avenue Z to the intersection with a line midway between East 18th street and East 19th street; thence southwardly along the said line midway between East 18th street and East 19th street and along the prolongation of the said line to the intersection with a line bisecting the angle formed by the intersection of the prolongations of the southerly line of Voorhies avenue and the northerly line of Emmons avenue, as these streets are laid out between East 19th street and Ocean Avenue; thence eastwardly along the said bisecting line to the intersection with a line midway between East 19th street and Ocean Avenue; thence southwardly along the said line midway between East 19th street and Ocean Avenue and along the prolongation of the said line to the intersection with a line distant 100 feet southerly from and parallel with the southerly line of Emmons avenue, the said distance being measured at right angles to Emmons avenue; thence westwardly along the said line parallel with Emmons avenue to the intersection with a line at right angles to Emmons avenue and passing through a point on its northerly side where it is intersected by a line bisecting the angle formed by the intersection of the prolongations of the centre lines of East 16th street and Sheepshead Bay Road as these streets are laid out between Sheepshead Court and Bay Court; thence northwardly along the said line at right angles to Emmons avenue to the intersection with its northerly side; thence northwardly along said bisecting line to the intersection with a line distant 100 feet southerly from and parallel with the southerly line of Voorhies avenue, the said distance being measured at right angles to Voorhies avenue; thence westwardly along the said line parallel with Voorhies avenue to the intersection with the easterly right-of-way line of the Long Island Railroad; thence northwardly along the said right-of-way line to the intersection with a line bisecting the angle formed by the intersection of the prolongations of the southerly line of Sheepshead Bay road and the northerly line of Voorhies avenue as these streets are laid out between East 14th street and East 15th street; thence westwardly along the said bisecting line to the intersection with a line midway between Avenue Z and Voorhies avenue; thence westwardly along the said line midway between Avenue Z and Voorhies avenue to the intersection with a line midway between East 12th street and Homecrest avenue; thence northwardly along the said line midway between East 12th street and Homecrest avenue and along the prolongation of the said line to the intersection with the prolongation of a line midway between Avenue W and Avenue X; thence westwardly along the said line midway between Avenue W and Avenue X and along the prolongation of the said line to the intersection with a line midway between East 4th street and East 5th street; thence northwardly along the said line midway between East 4th street and East 5th street to the intersection with a line bisecting the angle formed by the intersection of the prolongations of the southerly line of Gravesend Neck road and the northerly line of Avenue W, as these streets are laid out between East 2nd street and East 3rd street; thence westwardly along the said bisecting line to the intersection with a line midway between West street and West 1st street; thence northwardly along the said line midway between West street and West 1st street to the intersection with a line bisecting the angle formed by the intersection of the prolongations of the southerly line of Village Road South, as these streets are laid out between Gravesend avenue and Village Road East; thence westwardly along the said bisecting line to the intersection with a line bisecting the angle formed by the intersection of the prolongations of the southerly line of Gravesend Neck road and the northerly line of Village Road South, as these streets are laid out between Van Siclen street and Gravesend avenue; thence westwardly along the said bisecting line to the intersection with a line parallel with Van Siclen street and passing through the point of beginning; thence northwardly along the said line parallel with Van Siclen Street to the point or place of beginning.

Fourth.—That the abstracts of said estimate of damage and of said assessment for benefit, together with the damage and benefit maps, and also all the affidavits, estimates, proofs and other documents used by the Commissioners of Esti-

mate and by the Commissioner of Assessment in making the same, have been deposited in the Bureau of Street Openings in the Law Department of The City of New York, No. 166 Montague Street, in the Borough of Brooklyn, in said City, there to remain until the 25th day of March, 1916.

Fifth.—That, provided there be no objections filed to either of said abstracts, the reports as to awards and as to assessments for benefit herein will be presented for confirmation to the Supreme Court of the State of New York, Second Department, at a Special Term thereof, to be held in the County Court House in the Borough of Brooklyn, in The City of New York, on the 20th day of April, 1916, at the opening of the Court on that day.

Sixth.—In case, however, objections are filed to the foregoing abstracts of estimate and assessment, or to either of them, the motion to confirm the reports as to awards and as to assessments shall stand adjourned to the date to be hereafter specified in the notice provided in such cases to be given in relation to filing the final reports, pursuant to Sections 981 and 984 of the Greater New York Charter, as amended by Chapter 658 of the Laws of 1906.

Dated, New York, February 26th, 1916.  
EDWARD P. LYON, F. A. M. BURRELL,  
THEODORE L. FROTHINGHAM, Commissioners of Estimate. EDWARD P. LYON, Commissioner of Assessment.  
ANDREW C. TROY, Clerk. f26,m14

In the Matter of the Application of The City of New York, relative to acquiring title, wherever the same has not been heretofore acquired for the same purpose in fee, to the lands, tenements and hereditaments required for the opening and extending of ASHLAND STREET, from Cypress Hills Cemetery to Myrtle Avenue, from Birch Street to Spruce Street, and from North Curtis Avenue to Metropolitan Avenue, as shown upon a map or plan, adopted by the Board of Estimate and Apportionment May 16, 1912, and approved by the Mayor May 22, 1912, together with the small unacquired portions of Forest Park, opposite Nosstrand Place, and at the intersection of Ashland Street, Myrtle Avenue and Guion Street, in the 4th Ward, Borough of Queens, City of New York.

NOTICE IS HEREBY GIVEN TO ALL PERSONS interested in the above-entitled proceeding, and to the owner or owners, occupant or occupants of all houses and lots and improved and unimproved lands affected thereby, and to all others whom it may concern, to wit:

First.—That the undersigned, Commissioners of Estimate, have completed their supplemental and amended estimate of damage, and that all persons interested in this proceeding, or in any of the lands, tenements and hereditaments and premises affected thereby, having any objection thereto, do file their said objections in writing, duly verified, with them at their office, in the Municipal Building, Court House Square, Long Island City, in the Borough of Queens, in The City of New York, on or before the 15th day of March, 1916, and that the said Commissioners will hear parties so objecting, and for that purpose will be in attendance at their said office on the 17th day of March, 1916, at 2.30 o'clock P. M.

Second.—That the undersigned, Commissioner of Assessment, has completed his supplemental and amended estimate of benefit and that all persons interested in this proceeding, or in any of the lands, tenements and hereditaments and premises affected thereby, having any objection thereto, do file their said objections in writing, duly verified, with him at his office, in the Municipal Building, Court House Square, Long Island City, in the Borough of Queens, in The City of New York, on or before the 15th day of March, 1916, and that the said Commissioner will hear parties so objecting, and for that purpose will be in attendance at his said office on the 20th day of March, 1916, at 2.30 o'clock P. M.

Third.—That the Commissioner of Assessment has assessed any or all such lands, tenements and hereditaments and premises as are within the area of assessment fixed and prescribed as the amended area of assessment for benefit by the Board of Estimate and Apportionment on the 29th day of July, 1915, and that the said area of assessment includes all those lands, tenements and hereditaments and premises situate and being in the Borough of Queens, in The City of New York, which, taken together, are bounded and described as follows, viz.:

Beginning at a point on the southerly line of Metropolitan Avenue distant 400 feet northerly from the northerly line of Ashland Street, the said distance being measured at right angles to Ashland Street, and running thence northwardly at right angles to Metropolitan Avenue to a point distant 100 feet northerly from its northerly side; thence eastwardly and parallel with Metropolitan Avenue to the intersection with a line at right angles to Metropolitan Avenue and passing through a point on its southerly side where it is intersected by a line distant 100 feet northerly from and parallel with the northerly line of Hillside Avenue, as this street is laid out between North Villa Street and Ambrose Street, the said distance being measured at right angles to Hillside Avenue; thence southwardly along the said line at right angles to Metropolitan Avenue to the intersection with its southerly side; thence westwardly along the said line parallel with Hillside Avenue and along the prolongation of the said line to the intersection with a line midway between Hamilton Avenue and Stoothoff Avenue; thence southwardly along the said line midway between Hamilton Avenue and Stoothoff Avenue to a point distant 100 feet northerly from the northerly line of Brandon Avenue; thence westwardly and parallel with Brandon Avenue to the intersection with the easterly line of Oxford Avenue; thence southwardly in a straight line to a point on the westerly line of Oxford Avenue where it is intersected by a line midway between Brazil Street and Brandon Avenue; thence westwardly along the said line midway between Brazil Street and Brandon Avenue and along the prolongation of the said line to the intersection with the easterly line of Willard Avenue; thence southwestwardly in a straight line to a point on the westerly line of Willard Avenue where it is intersected by a line midway between Elmwood Street and Blackford Street; thence westwardly along the said line midway between Elmwood Street and Blackford Street and along the prolongation of the said line to the intersection with the easterly line of Yarmouth Street; thence northwestwardly in a straight line to a point on the westerly line of Yarmouth Street, where it is intersected by the prolongation of a line midway between Shipley Place and Window Street, as these streets are laid out where they adjoin Forest Parkway; thence westwardly along the said line midway between Shipley Place and Window Street and along the prolongation of the said line to the intersection with the easterly line of Forest Parkway; thence northwestwardly in a straight line to a point on the westerly line of Forest Parkway, where it is intersected by the prolongation of a line midway between Shipley Place and Farragut Street, as these streets are laid out where they adjoin Leggett Avenue; thence westwardly along the said line midway between Shipley Place and Farragut Street and along the prolongation of the said line to the intersection with the easterly line of Leggett Avenue; thence northwestwardly in a straight line to a point on the westerly line of Leggett Avenue, where it is intersected by the prolongation of a line midway be-

tween Farragut Street and Shipley Street; thence westwardly along the said line midway between Farragut Street and Shipley Street and along the prolongations of the said line to the intersection with a line distant 100 feet westerly from and parallel with the westerly line of Truant Avenue as this street is laid out between Farragut Street and Shipley Street, the said distance being measured at right angles to Truant Avenue; thence northwardly along the said line parallel with Truant Avenue and along the prolongation of the said line to the intersection with the prolongation of a line distant 400 feet northerly from and parallel with the northerly line of Ashland Street as this street is laid out where it adjoins Truant Avenue, the said distance being measured at right angles to Ashland Street; thence eastwardly and always distant 400 feet northerly from and parallel with the successive tangents in the northerly line of Ashland Street or their prolongations to the intersection with a line distant 400 feet northerly from and parallel with the northerly line of Myrtle Avenue, the said distance being measured at right angles to Myrtle Avenue; thence eastwardly along the said line parallel with Myrtle Avenue to the intersection with a line parallel with Ashland Street as this street is laid out between North Vine Street and North Curtis Avenue, and passing through the point of beginning; thence eastwardly along the said line parallel with Ashland Street to the point or place of beginning.

Fourth.—That the abstracts of said supplemental and amended estimate of damage and of said supplemental and amended assessment for benefit, together with the damage and benefit maps, and also all the affidavits, estimates, proofs and other documents used by the Commissioners of Estimate and by the Commissioner of Assessment in making the same, have been deposited in the Bureau of Street Openings in the Law Department of The City of New York, in the Municipal Building, Court House Square, in the Borough of Queens, in said City, there to remain until the 17th day of March, 1916.

Fifth.—That, provided there be no objections filed to either of said supplemental and amended abstracts, the reports as to awards and as to assessments for benefit herein will be presented for confirmation to the Supreme Court of the State of New York, Second Department, at a Special Term thereof for the hearing of motions, to be held in the County Court House in the Borough of Brooklyn, in The City of New York, on the 25th day of May, 1916, at the opening of the Court on that day.

Sixth.—In case, however, objections are filed to the foregoing abstracts of estimate and assessment or to either of them the motion to confirm the reports as to awards and as to assessments shall stand adjourned to the date to be hereafter specified in the notice provided in such cases to be given in relation to filing the final reports, pursuant to Sections 981 and 984 of the Greater New York Charter, as amended by Chapter 658 of the Laws of 1906.

Dated, New York, February 15th, 1916.  
CLINTON T. ROE, Chairman; JOHN L. KLAGES, Commissioners of Estimate. JOHN L. KLAGES, Commissioner of Assessment.  
WALTER C. SHEPARD, Clerk. f24,m11

#### NOTICE TO BIDDERS AT SALES OF OLD BUILDINGS, ETC.

TERMS AND CONDITIONS UNDER WHICH BUILDINGS, ETC., WILL BE SOLD FOR REMOVAL FROM CITY PROPERTY.

THE BUILDINGS AND APPURTENANCES thereto will be sold to the highest bidder, who must pay cash or certified check, drawn to the order of the Comptroller of The City of New York, and must also give a certified check or cash in half the amount of the purchase price as security for the faithful performance of the terms and conditions of the sale. Where the amount of the purchase price does not equal or exceed the sum of \$50, the sum of \$50 shall be the amount of the security to be deposited. This security may at any time after the expiration of the contract period be applied by the City to the cost of completing any of the work required under the contract, but unfinished at the expiration of the contract period.

The purchaser shall not lease, occupy, cause or permit the building or buildings, etc., purchased by him to be used or occupied for any purpose other than that of their speedy removal nor shall he collect any rental or other revenue for the use of either the land or the buildings, etc., situated thereon. The breach of either or any of these conditions shall forthwith void the sale and cause immediate forfeiture of the purchase money and the security deposited for the faithful performance of the conditions of the sale. The placing therein or permitting the occupancy of any such building by any tenant free, for rent or otherwise, excepting the necessary watchmen or the workmen engaged in the actual demolition thereof, shall of itself be a breach of the above conditions of sale.

The sale will be as of the condition of the property on date of delivery thereof to the purchaser. The City of New York will not be responsible for any change or loss which may occur in the condition of the buildings, or their appurtenances between the time of the sale thereof and the time of delivering possession to the purchaser, after being properly vacated of all tenants. The sale and delivery to purchaser will be made as nearly together as the circumstances of vacating the structures of their tenants will permit.

All the material of the buildings, sheds, walks, structures and cellars of whatsoever nature, with their exterior and interior fixtures, appurtenances and foundations of all kinds, except the exterior walls of the buildings and their foundations and the sidewalks and curb in front of said buildings, extending within the described area, shall be torn down and removed from the premises. None of the dirt, debris or waste resulting from demolition shall be allowed to remain on the premises, except old mortar or plaster only, which may be left, but not higher at any point than two feet below the curb opposite that point. The exterior walls and their foundations shall be taken down only to a plane whose elevation shall be the level of the curb in front of the building. Where there is no curb the elevation of the surrounding ground shall be considered curb level. All wells, cesspools, sinks, etc., existing on the property must be filled to the level of the surrounding ground with clean earth.

The purchaser at the sale shall also withdraw and remove all abandoned water taps and old service mains, and in place thereof cause to be inserted a brass plug in the main water pipe in the street, in compliance with the rules and regulations of the Department of Water Supply, Gas and Electricity, and furnish the Department of Finance with a certificate from the Department of Water Supply, Gas and Electricity that this has been performed.

The purchaser at the sale shall also remove all house sewer connections to the main sewer in the street and the openings of the main sewer in street shall be properly closed in compliance with the directions of the Bureau of Sewers in the Borough in which the buildings are situated, and furnish the Department of Finance with a certificate from the Bureau of Sewers that the work has been properly performed.

The permit for all opening in the street to be obtained by and at the expense of the purchaser of the building.

Failure to remove said buildings, appurtenances, or any part thereof, within thirty days from the day of possession will work forfeiture of ownership of such buildings, appurtenances or portions as shall then be left standing, together with all moneys paid by said purchaser on account thereof at the time of the sale, and the bidder's assent to the above conditions being understood to be implied by the act of bidding, and The City of New York will, without notice to the purchaser, cause the same to be removed, and the cost and expense thereof charged against the security above mentioned.

The work of removal must be carried on in every respect in a thorough and workmanlike manner, and must be completed within thirty days from the day of possession, and the successful bidder will provide and furnish all materials of labor and machinery necessary thereto, and will place proper and sufficient guards and fences and warning signs by day and night for the prevention of accidents, and will indemnify and save harmless The City of New York, its officers, agents and servants, and each of them, against any and all suits and actions, claims and demands of every name and description brought against it, them or any of them, and against and from all damage and costs to which it, they or any of them be put by reason of injury to the person or property of another, resulting from negligence or carelessness in the performance of the work, or in guarding the same, or from any improper or defective materials or machinery, implements or appliances used in the removal of said buildings.

Where party walls are found to exist between buildings purchased by different bidders, the materials of said party walls shall be understood to be equally divided between the separate purchasers.

Party walls and fences, when existing adjacent property not sold, shall not be taken down. All furrings, plaster, chimneys, projecting brick, etc., on the faces of such party walls are to be taken down and removed. The walls shall be made permanently self-supporting, beam holes, etc., bricked up, and the wall pointed and made to exclude wind and rain and present a clean exterior. The roofs and adjacent buildings shall be properly flashed and painted and made watertight where they have been disturbed by the operations of the Contractor.

No buildings, parts of buildings, fixtures or machinery sold for removal under these terms and conditions shall in any case be re-located or re-erected within the lines of any proposed street or other public improvement, and if any such buildings, parts of buildings, fixtures or machinery, etc., shall be re-located or re-erected within the lines of any proposed street or other public improvement, title thereto shall thereupon become vested in The City of New York and a resale at public or private sale may be made in the same manner as if no prior sale thereof had been made.

The Comptroller of The City of New York reserves the right on the day of sale to withdraw from sale any of the buildings, parts of buildings and machinery included therein, or to reject any and all bids; and be it further

Resolved, That while the said sale is held under the supervision of the Commissioners of the Sinking Fund, the Comptroller is authorized to cause the sale to be advertised and to direct the sale thereof as financial officer of the City.

#### PROPOSALS FOR BIDS AND ESTIMATES FOR THE CITY OF NEW YORK.

##### NOTICE TO CONTRACTORS.

##### GENERAL INSTRUCTIONS TO BIDDERS.

The person or persons making a bid or estimate for any services, work, materials or supplies for The City of New York, or for any of its departments, bureaus or officers, shall furnish the same in a sealed envelope, indorsed with the title of the supplies, materials, work or services for which the bid or estimate is made, with his or their name or names and the date of presentation to the President or Board or to the head of the Department at his or its office, on or before the date and hour named in the advertisement for the same, at which time and place the estimates received will be publicly opened by the President or Board or head of said Department and read, and the award of the contract made according to law as soon thereafter as practicable.

Each bid or estimate shall contain the name and place of residence of the person making the same, and names of all persons interested with him therein, and, if no other person be so interested, it shall distinctly state that fact; also, that it is made without any connection with any other person making an estimate for the same purpose, and is in all respects fair and without collusion or fraud, and that no member of the Board of Aldermen, head of a department, chief of a bureau, deputy thereof, or clerk therein, or other officer of The City of New York is, shall be or become interested, directly or indirectly, as contracting party, partner, stockholder, surety or otherwise in or in the performance of the contract, or in the supplies, work or business to which it relates, or in any portion of the profits thereof. The bid or estimate must be verified by the oath, in writing, of the party or parties making the estimate that the several matters stated herein are in all respects true.

No bid or estimate will be considered unless as a condition precedent to the reception or consideration of any proposal, it be accompanied by a certified check upon one of the State or National banks of The City of New York, drawn to the order of the Comptroller, or money or corporate stock or certificates of indebtedness of any nature issued by The City of New York, which the Comptroller shall approve as of equal value with the security required in the advertisement to the amount of not less than three nor more than five per centum of the amount of the bond required, as provided in section 420 of the Greater New York Charter.

The amount shall be as specified in the proposals or instructions to bidders and shall not be in excess of 5 per cent.

The certified check or money should not be inclosed in the envelope containing the bid or estimate, but should be either inclosed in a separate envelope addressed to the head of the Department, President or Board, or submitted personally upon the presentation of the bid or estimate.

For particulars as to the quantity and quality of the supplies, or the nature and extent of the work, reference must be made to the specifications, schedules, plans, etc., on file in the said office of the President, Board or Department.

No bid shall be accepted from or contract awarded to any person who is in arrears to The City of New York upon debt or contract, or who is a defaulter, as surety or otherwise, upon any obligation of the City.

The contract must be bid for separately. The right is reserved in each case to reject all bids or estimates if it is deemed to be for the interest of the City so to do.

Bidders will write out the amount of their bids or estimates in addition to inserting the same in figures.

Bidders are requested to make their bids or estimates upon the blank forms prepared and furnished by the City, a copy of which, with the proper envelope in which to inclose the bid, together with a copy of the contract, including the specifications, in the form approved by the Corporation Counsel, can be obtained upon application therefor at the office of the Department for which the work is to be done. Plans and drawings of construction work may also be seen there.